Appendix I

Phase I Environmental Site Assessment



Phase I Environmental Site Assessment

Sywest Industrial Building Project
907 South Kellogg Avenue
Goleta, California

prepared for

City of Goleta

prepared by

Rincon Consultants, Inc.

Report Date – February 1, 2023
Date of First Research – December 28, 2022

RINCON CONSULTANTS, INC.
Environmental Scientists | Planners | Engineers
rinconconsultants.com

Rincon Consultants, Inc.

209 East Victoria Street
Santa Barbara, California 93101

805 319 4092

info@rinconconsultants.com
www.rinconconsultants.com

February 1, 2023
Rincon Project No.: 22-13188

Brian Hiefield, Associate Planner
City of Goleta
130 Cremona Drive, Suite B
Goleta, California 93117
Via email: bhiefield@cityofgoleta.org

Subject: Phase I Environmental Site Assessment, Sywest Industrial Building Project, 907 South Kellogg Avenue, Goleta, California

Dear Mr. Hiefield:

This report presents the findings of a Phase I Environmental Site Assessment (ESA) completed by Rincon Consultants, Inc. (Rincon) for the Sywest Industrial Building Project located at 907 South Kellogg Avenue in Goleta, California. The Phase I ESA was performed in accordance with our proposal dated September 16, 2022 and contract dated December 21, 2022.

The accompanying report presents our findings and provides an opinion regarding the presence of recognized environmental conditions in connection with the subject property. Our work program for this project, as referenced in our contract, is intended to meet the guidelines outlined in the American Society for Testing and Materials (ASTM), Standard Practice for Environmental Site Assessments: *Phase I Environmental Site Assessment Process* (ASTM Standard E1527-13 and E1527-21). Our scope of services, pursuant to ASTM practice, did not include any inquiries with respect to asbestos-containing building materials unrelated to releases into the environment; biological agents; cultural and historic resources; ecological resources; endangered species; health and safety; indoor air quality unrelated to releases of hazardous substances or petroleum products into the environment; industrial hygiene; lead-based paint unrelated to releases into the environment; lead in drinking water; mold or microbial growth conditions; polychlorinated biphenyl-containing building materials (e.g., interior fluorescent light ballasts, paint, and caulk); naturally-occurring radon; regulatory compliance; substances not defined as hazardous substances (including some substances sometimes generally referred to as emerging contaminants) unless or until such substances are classified as a Comprehensive Environmental Response, Compensation, and Liability Act hazardous substance; and wetlands.

Thank you for selecting Rincon for this project. If you have any questions, or if we can be of any future assistance, please contact us.

Sincerely,
Rincon Consultants, Inc.

Savanna Vrevich
Project Manager, Due Diligence

Julie Doane-Allmon, PG #9252
Senior Supervising Program Manager

Julie Lynne Welch
Director of Due Diligence

Table of Contents

Executive Summary 3
1 Introduction 5
1.1 Purpose and Definitions 7
1.2 Scope of Services 8
1.3 Significant Assumptions, Limitations, Deviations, Exceptions, Special Terms, and Conditions 9
1.4 ASTM Deviations 10
1.5 User Reliance 10
1.6 Site Description 10
2 User-Provided Information and Responsibilities 15
2.1 Review Land Title Records and Judicial Records for Environmental Liens and Activity and Use Limitations 15
2.2 User Questionnaire 15
2.3 User-Provided Information of Concern 17
3 Records Review 18
3.1 Physical Setting Resources 18
3.2 Government Record Sources 18
3.3 Review of Agency Files 22
3.4 Review of State of California Geologic Energy Management Division (CalGEM) Records 25
3.5 Review of National Pipeline Mapping System Records 25
3.6 Review of California Statewide PFAS Investigation 25
3.7 Records Review Information of Concern 26
4 Historical Records 28
4.1 Methodology 28
4.2 Summary of Subject Property and Adjacent Historical Uses 29
4.3 Gaps in Historical Sources 32
4.4 Historical Use Information of Concern 32
5 Interviews 34
5.1 Interview Summary 34
5.2 Interview Information of Concern 35
6 Site Reconnaissance 36
6.1 Methodology and Limiting Conditions 36
6.2 General Subject Property Information 36
6.3 Interior and/or Exterior Observations 37

6.4 Site Reconnaissance Information of Concern 43
7 Potential Vapor Migration 44
7.1 Petroleum Hydrocarbons 44
7.2 Other COCs 45
7.3 Vapor Intrusion Information of Concern 46
8 Evaluation 47
8.1 Significant Data Gaps 47
9 References 50
10 Signatures of Environmental Professionals 52
11 Qualifications of Environmental Consultants 53

Tables

Table 1 Current Uses of Adjacent Properties 10
Table 2 Database Listing Summary of the Subject Property and Select Sites Within One-Eighth Mile of the Subject Property 20
Table 3 Historical Use of the Subject Property and Adjoining Properties 29
Table 4 Interior and/or Exterior Observations 37
Table 5 Findings, Opinions, Conclusions, and Recommendations 48

Figures

Figure 1 Vicinity 6
Figure 2 Subject Property 12
Figure 3 Adjacent Land Use 13

Photographs

Photographs 1-4 39
Photographs 5-8 40
Photographs 9-12 41
Photographs 13-16 42

Appendices

Appendix A Interview Documentation
Appendix B Regulatory Records Search
Appendix C Regulatory Documentation
Appendix D Historical Research Documentation

Executive Summary

This report presents the findings of a Phase I Environmental Site Assessment (ESA) for the Sywest Industrial Building Project located at 907 South Kellogg Avenue in Goleta, California (subject property). The Phase I ESA was performed for the City of Goleta by Rincon Consultants, Inc. (Rincon). The City of Goleta has requested this assessment and will use the information for the purpose of redeveloping the subject property. The subject property is currently developed with an inactive drive-in movie theater and public market with a concessions building and smaller associated structures. It is our understanding that the northern portion of the subject property is proposed to be redeveloped with an industrial warehouse building.

The subject property is located in an area that is primarily composed of commercial, residential, and industrial land uses. Properties in the vicinity of the subject property include single-family residences, commercial and light industrial buildings, and undeveloped land.

During the completion of this Phase I ESA, Rincon performed a site reconnaissance and interviews with the user of the report (City of Goleta), and the owner of the subject property (Goleta Gardens LLC). In addition, Rincon reviewed potential vapor migration sources, online agency records, and historical records, including aerial photographs, topographic maps, city directories, fire insurance maps, and building permits. Also, the City of Goleta provided three documents for our review: a geotechnical report, a title report, and an environmental lien search regarding the subject property.

Deviations and/or data gaps were not encountered during the preparation of this report.

Based on the findings of this Phase I ESA, it is our opinion that there are Recognized Environmental Conditions (RECs) and Notable Findings in connection with the subject property as follows.

Recognized Environmental Conditions

1. Former agricultural use of the subject property
2. Fill soils from an unknown source on the subject property

Notable Findings

1. Two dewatering wells on the subject property
2. Hazardous substances and petroleum products with stained asphalt on the subject property
3. Northern adjacent automotive repair (905 S. Kellogg Ave.)
4. Nearby automotive salvage/recycling facility with known releases to the north of the subject property (891 S. Kellogg Ave.)
5. Northern adjacent/nearby industrial facilities to the north of the subject property with no known releases (873 and 879 S. Kellogg Ave.)
6. Nearby wastewater treatment plant with known per- and polyfluoroalkyl substances (PFAS)-impacted effluent (1 Moffett Pl.) and nearby airport with known PFAS-impacted soil, groundwater, and surface water (500 James Fowler Rd.)
7. Potential asbestos-containing materials (ACM) and lead-based paint (LBP) in structures at the subject property

To evaluate the potential subject property impact associated with the REC and Notable Findings identified, we recommend that a subsurface investigation be conducted. Additionally, we recommend proper abandonment of the two dewatering wells with sump pumps on the subject property if not planned for future use, and proper removal and offsite disposal of the hazardous substances, petroleum products, and other non-hazardous solid waste observed on the subject property.

In addition, although not considered an REC, based on the age of the onsite structures (constructed as early as 1967), we recommend that an ACM and LBP survey be conducted.

1 Introduction

This report presents the findings of a Phase I Environmental Site Assessment (ESA) conducted for the Sywest Industrial Building Project located at 907 South Kellogg Avenue in Goleta, California (subject property; Figure 1). The Phase I ESA was performed by Rincon Consultants, Inc. (Rincon) for the City of Goleta in general conformance with American Society for Testing and Materials (ASTM) E1527-13 and E1527-21, our proposal dated September 16, 2022, and our contract dated December 21, 2022. The following sections present our findings and provide our opinion as to the presence of recognized environmental conditions (RECs) on the subject property.

Figure 1 Vicinity

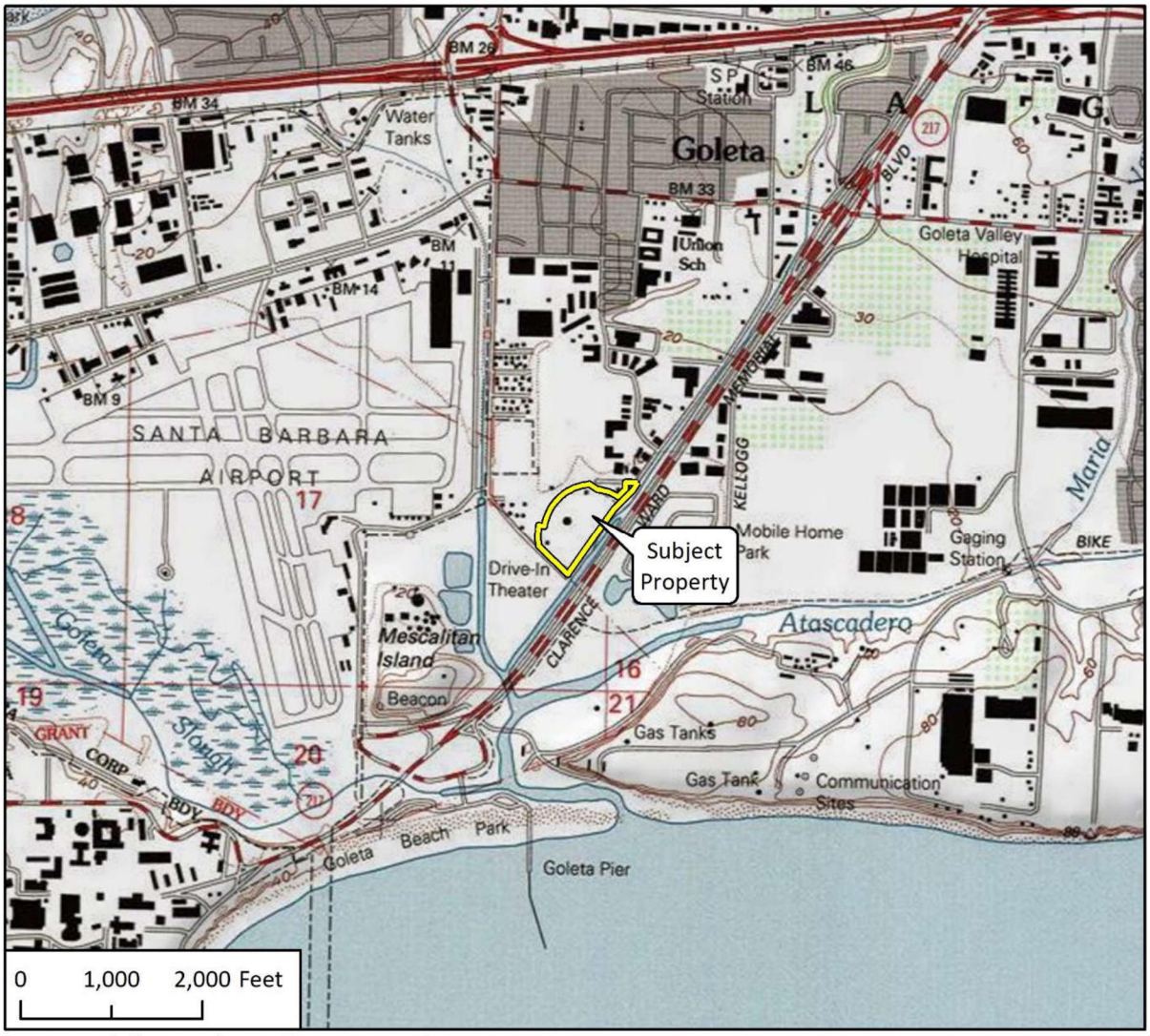

Imagery provided by National Geographic Society, Esri and its licensors © 2022. The topographic representation depicted in this map may not portray all of the features currently found in the vicinity today and/or features depicted in this map may have changed since the original topographic map was assembled.

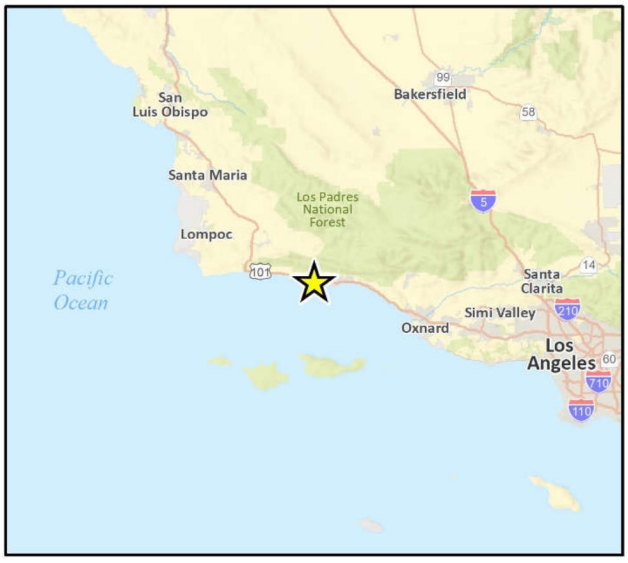

PhIFig 1 Vicinity Map

1.1 Purpose and Definitions

The City of Goleta has requested this assessment and will use the information for the purpose of redeveloping the subject property. The purpose of this Phase I ESA was to determine if there are RECs on the subject property, taking into account commonly and reasonably ascertainable information, and to qualify for Landowner Liability Protections under the Brownfields Amendments to the Comprehensive Environmental Response, Compensation, and Liability Act (CERCLA).

Recognized Environmental Condition (REC)

A REC is defined pursuant to ASTM E1527-21 as,

> "(1) the presence of hazardous substances or petroleum products in, on, or at the subject property due to a release to the environment;
>
> (2) the likely presence of hazardous substances or petroleum products in, on, or at the subject property due to a release or likely release to the environment; or
>
> (3) the presence of hazardous substances or petroleum products in, on, or at the subject property under conditions that pose a material threat of a future release to the environment".

As stated in ASTM E1527-21,

> "likely is that which is neither certain nor proved, but can be expected or believed by a reasonable observer based on the logic and/or experience of the environmental professional, and/or available evidence, as stated in the report to support the opinions given therein".

Controlled REC

A Controlled REC is defined pursuant to ASTM E1527-21 as,

> "recognized environmental condition affecting the subject property that has been addressed to the satisfaction of the applicable regulatory authority or authorities with hazardous substances or petroleum products allowed to remain in place subject to implementation of required controls (for example, activity and use limitations or other property use limitations)".

Historical REC

A Historical REC is defined pursuant to ASTM E1527-21 as,

> "a previous release of hazardous substances or petroleum products affecting the subject property that has been addressed to the satisfaction of the applicable regulatory authority or authorities and meeting unrestricted use criteria established by the applicable regulatory authority or authorities without subjecting the subject property to any controls (for example, activity and use limitations or other property use limitations). A historical recognized environmental condition is not a recognized environmental condition".

De minimis

A *de minimis* condition is defined pursuant to ASTM E1527-21 as,

> "a condition related to a release that generally does not present a threat to human health or the environment and that generally would not be the subject of an enforcement action if brought to the attention of appropriate governmental agencies. A condition determined to be a de minimis

condition is not a recognized environmental condition nor a controlled recognized environmental condition".

Property Use Limitation

A Property Use Limitation (PUL) is defined pursuant to ASTM E1527-21 as,

> "a limitation or restriction on current or future use of a property in connection with a response to a release, in accordance with the applicable regulatory authority or authorities that allows hazardous substances or petroleum products to remain in place at concentrations exceeding unrestricted use criteria".

Significant Data Gap

A Significant Data Gap is defined pursuant to ASTM E1527-21 as,

> "a data gap that affects the ability of the environmental professional to identify a recognized environmental condition".

Notable Finding

Although not defined by ASTM E1527-13 or E1527-21, Rincon utilizes the term *Notable Finding* for potential environmental concerns present at or possibly present at a property that do not specifically fit one of the above ASTM-defined situations, yet may impact current or future use of the subject property.

1.2 Scope of Services

The scope of services conducted during this study is outlined below:

- Performed a reconnaissance of the subject property to identify obvious indicators of the existence of hazardous materials.
- Observed adjacent or nearby properties from public thoroughfares in an attempt to see if such properties are likely to use, store, generate, or dispose of hazardous materials.
- Obtained and reviewed an environmental records database search to obtain information about the potential for hazardous materials to exist at the subject property or at properties located in the vicinity of the subject property.
- Reviewed files for the subject property and immediately adjacent properties as identified in the database report, as applicable.
- Reviewed the current United States Geological Survey (USGS) topographic map to obtain information about the subject property and regional topography and uses of the subject property and surrounding sites.
- Reviewed additional pertinent record sources (e.g., California Geologic Energy Management Division [CalGEM] records, online databases of hazardous substance release sites), as necessary, to identify the presence of RECs at the subject property.
- Reviewed the California State Water Resources Control Board (SWRCB) Statewide Per- and Polyfluoroalkyl Substances (PFAS) Investigation online Public Map Viewer regarding current PFAS orders issued to facilities located in the vicinity of the subject property.

- Reviewed reasonably ascertainable historical resources (e.g., aerial photographs, topographic maps, fire insurance maps, city directories) to assess the historical land use of the subject property and adjacent properties.
- Provided a user interview questionnaire to a representative of the City of Goleta, the user of the Phase I ESA.
- Provided a property owner interview questionnaire to the property owner or a designated subject property representative identified to Rincon by the City of Goleta.
- Conducted interviews with other property representatives (e.g., key site manager, occupants), as applicable.
- Reviewed available City of Goleta-provided information (e.g., previous environmental reports, title documentation).
- Requested Title Search Information Reports and environmental lien information from the user of the report.

1.3 Significant Assumptions, Limitations, Deviations, Exceptions, Special Terms, and Conditions

This work is intended to adhere to good commercial, customary, and generally accepted environmental investigation practices for similar investigations conducted at this time and in this geographic area. No guarantee or warranties, expressed or implied, are provided. The findings and opinions conveyed in this report are based on findings derived from a site reconnaissance, review of an environmental database report, specified regulatory records and historical sources, and comments made by interviewees. This report is not intended as a comprehensive site characterization and should not be construed as such. Standard data sources relied upon during the completion of Phase I ESAs may vary with regard to accuracy and completeness. Although Rincon believes the data sources are reasonably reliable, Rincon cannot and does not guarantee the authenticity or reliability of the data sources it has used. Additionally, pursuant to our contract, the data sources reviewed included only those that are practically reviewable without the need for extraordinary research.

Rincon has not found evidence that hazardous materials or petroleum products exist at the subject property at levels likely to warrant mitigation. Rincon does not under any circumstances warrant or guarantee that not finding evidence of hazardous materials or petroleum products means that hazardous materials or petroleum products do not exist on the subject property. Additional research, including surface or subsurface sampling and analysis, can reduce the City of Goleta's risks, but no techniques commonly employed can eliminate these risks altogether.

In addition, pursuant to ASTM E1527-13 and E1527-21 practice, our scope of services did not include any inquiries with respect to asbestos-containing building materials unrelated to releases into the environment; biological agents; cultural and historic resources; ecological resources; endangered species; health and safety; indoor air quality unrelated to releases of hazardous substances or petroleum products into the environment; industrial hygiene; lead-based paint unrelated to releases into the environment; lead in drinking water; mold or microbial growth conditions; polychlorinated biphenyl (PCB)-containing building materials (e.g., interior fluorescent light ballasts, paint, and caulk); naturally-occurring radon; regulatory compliance; substances not defined as hazardous substances (including some substances sometimes generally referred to as emerging

contaminants) unless or until such substances are classified as a CERCLA hazardous substance; and wetlands.

1.4 ASTM Deviations

Deviations from ASTM E1527-13 and E1527-21 practice were not encountered during the completion of this Phase I ESA.

1.5 User Reliance

The City of Goleta has requested this assessment and will use the information for the purpose of redeveloping the subject property. This Phase I ESA was prepared for use solely and exclusively by the City of Goleta, California Coastal Commission (CCC), United States Army Corps of Engineers (USACE), SWRCB, Central Coast Regional Water Quality Control Board (RWQCB), California Department of Fish and Wildlife (CDFW), Federal Emergency Management Agency (FEMA), National Marine Fisheries Service (NMFS), Santa Barbara County Flood Control District (SBCFCD), Santa Barbara County Fire District (SBCFD), and United States Fish and Wildlife Service (USFWS). No other use or disclosure is intended or authorized by Rincon. Also, this report is issued with the understanding that it is to be used only in its entirety. It is intended for use only by the City of Goleta, CCC, USACE, SWRCB, Central Coast RWQCB, CDFW, FEMA, NMFS, SBCFCD, SBCFD, and USFWS, and no other person or entity may rely upon the report without the express written consent of Rincon.

1.6 Site Description

Location

The subject property is an 11.77-acre parcel located south of South Kellogg Avenue and west of State Highway 217 California in Goleta, California (Figure 2). The property is identified as 907 South Kellogg Avenue and Assessor's Parcel Number (APN) 071-190-035.

Subject Property and Vicinity General Characteristics

The subject property is currently developed with an inactive drive-in movie theater and public market with a concessions building and smaller associated structures.

The subject property is located in an area that is primarily composed of commercial, residential, and industrial land uses. Properties in the vicinity of the subject property include single-family residences, commercial and light industrial buildings, and undeveloped land. The current adjacent land uses are described in Table 1 and depicted on Figure 3.

Table 1 Current Uses of Adjacent Properties

Area	Use
Northern Properties	Commercial businesses, automotive repair, and South Kellogg Avenue followed by commercial/light industrial businesses (including automotive repair facilities, an automotive recycler, an industrial finishing facility, and a painting/epoxy floor coatings facility)
Eastern Properties	San Jose Creek and State Highway 217 followed by a mobile home park, a lake, and undeveloped land

Area	Use
Southern Properties	San Jose Creek and State Highway 217 followed by undeveloped land
Southwestern Properties	Undeveloped land
Western Properties	Hertz Service Center and commercial construction storage yard

Figure 2 Subject Property



Imagery provided by Microsoft Bing and its licensors © 2023.

Figure 3 Adjacent Land Use



Imagery provided by Microsoft Bing and its licensors © 2023.

Descriptions of Structures, Roads, and Other Improvements on the Subject Property

During the site reconnaissance, a concessions building, two projector buildings, a freestanding movie screen, and ticket booth structures were observed on the subject property. A chain-link fence was noted around the perimeter of the subject property. Access to the subject property is available from a driveway on South Kellogg Avenue.

The following utility providers service the subject property:

- Electrical Service – Southern California Edison
- Natural Gas Service – Southern California Gas Company
- Water Service – Goleta Water District
- Sewer Service – Goleta Sanitary District
- Solid Waste Service – MarBorg Industries

2 User-Provided Information and Responsibilities

2.1 Review Land Title Records and Judicial Records for Environmental Liens and Activity and Use Limitations

Rincon requested title search information reports from the user of the report. Pursuant to ASTM E1527-21,

> "the title search information reports shall identify environmental covenants, environmental easements, land use covenant and agreements, declaration of environmental land use restrictions, environmental land use controls, environmental use controls, environmental liens, or any other recorded instrument that restricts, affects, or encumbers the title to the subject property due to restrictions or encumbrances associated with the presence of hazardous substances or petroleum products. Title search information reports shall review land title records for documents recorded between 1980 and the present. If judicial records are not reviewed, the title search information report shall include a statement providing that the law or custom in the jurisdiction at issue does not require a search for judicial records in order to identify environmental liens".
>
> As stated in ASTM E1527-21 it is the "user's responsibility to search for environmental liens and activity and land use limitations (AULs)". This is in "addition to the environmental professional's search of institutional control and engineering control registries described in" ASTM E1527-21 Section 8.2.

A copy of the title search information records provided by the user is included in Appendix A. Based on our review of the title search information records, the title to the subject property is vested in Goleta Gardens LLC and easements for public utilities, roads, and an airport clear zone are located on the subject property.

2.2 User Questionnaire

As described in ASTM E1527-13 Section 6 and E1527-21 Section 6, a User Questionnaire as provided by ASTM E1527-13 Appendix X3 and E1527-21 Appendix X3 was provided to the City of Goleta. The purpose of the User Questionnaire is for the user of the Phase I ESA to provide actual knowledge pertaining to the subject property to help identify RECs. Brian Hiefield, Associate Planner with the City of Goleta, completed the User Questionnaire on January 13, 2023. A copy of the completed questionnaire is included as Appendix A.

Based on our review of the completed questionnaire, the user indicated the following:

- The Phase I ESA is being performed to inform environmental analysis for the project Environmental Impact Report.
- No property transaction is planned for the subject property.

Based on our review of the completed questionnaire, the user reviewed the following source of information and is unaware of information regarding the following:

- Title Report that identifies information pertaining to environmental cleanup liens or AULs for the subject property

Based on our review of the completed questionnaire, the user did not review the following sources of information and is unaware of information regarding the following:

- Recorded land title records (or judicial records, where appropriate) that identify any environmental liens filed or recorded against the subject property
- Recorded land title records (or judicial records, where appropriate) that identify any AULs, such as engineering controls, land use restrictions or institutional controls that are in place at the property and/or have been filed or recorded against the subject property under federal, tribal, state, or local law

Based on our review of the completed questionnaire, the user is unaware of information regarding the following:

- Specialized knowledge or experience related to the subject property or nearby properties
- Reduction in value for the subject property relative to any known environmental issues
- Commonly known or reasonably ascertainable information about the subject property that would help the environmental professional to identify conditions indicative of releases or threatened releases
- Obvious indicators that point to the presence or likely presence of releases at the subject property
- Pending, threatened, or past litigation relevant to hazardous substances or petroleum products, in, on, or from the subject property
- Pending, threatened, or past administrative proceedings relevant to hazardous substances or petroleum products in, on, or from the subject property
- Notice from any government entity regarding any possible violation of environmental laws or possible liability relating to hazardous substances or petroleum products

The following documents regarding the subject property were provided by the City of Goleta:

- *Environmental Lien and AUL Search, Environmental Data Resources, Inc., January 2023.* Based on our review of this report, no environmental liens or AULs were identified in connection with the subject property.
- *Geotechnical Engineering Report Update, Earth Systems Pacific, August 2022.* Based on our review of this report, fill soils were encountered on the subject property to depths of approximately 4 feet below ground surface (bgs). In addition, groundwater was reported to be encountered at depths ranging from approximately 3 to 7.5 feet bgs. The report recommended the removal of any existing fill soils and replacement with compacted fill in the proposed building and surface improvement areas.
- *Preliminary Title Report, Chicago Title Company, June 2022.* Based on our review of this report, the title to the subject property is vested in Goleta Gardens LLC and easements for public utilities, roads, and an airport clear zone are located on the subject property.

2.3 User-Provided Information of Concern

Based on the information obtained during our review of user-provided documents, the following conditions have the potential to impact the subject property:

Subject Property

- Fill soil/material from an unknown source is present onsite

3 Records Review

3.1 Physical Setting Resources

Topography

The current USGS topographic map (Goleta Quadrangle 2018) indicates the subject property is situated at an elevation of approximately 7 feet above mean sea level with topography sloping gently down to the southwest. The adjacent topography consists of relatively flat land, gently sloping to the south toward the Pacific Ocean. A copy of the current USGS topographic map is included in Appendix B (EDR [Radius Map Report] 2022).

However, during the site reconnaissance, the subject property appeared to be graded to drain toward two dewatering wells located on the northeastern and southeastern portions of the subject property.

Geology and Hydrogeology

According to the current USGS Geologic Map (USGS 2009), the subject property is underlain by alluvium and colluvium from the Holocene and upper Pleistocene, which are described as poorly consolidated silt, sand, and gravel deposits of modern drainages and piedmont alluvial fans and floodplains.

According to the geotechnical report prepared for the subject property (Earth Systems Pacific 2022), the subject property is reported to be underlain by fill soils overlying alluvial soils and estuary deposit soils. In addition, groundwater was reported to be encountered at depths ranging from approximately 3 to 7.5 feet bgs.

During the preparation of this Phase I ESA, we reviewed the California SWRCB's online GeoTracker database to determine groundwater flow direction in the vicinity of the subject property. Groundwater is reported to be between 3 and 8 feet bgs and flows toward the south-southeast at a site located adjacent to the north of the subject property across South Kellogg Avenue (Santa Barbara County Public Health Department, Environmental Health Services [EHS] 2019).

3.2 Government Record Sources

Rincon outsourced with a regulatory database search contractor (Environmental Database Resources, Inc. ([EDR]) to obtain records of sites that generate, store, treat, or dispose of hazardous materials and sites for which a hazardous material release incident has occurred. The regulatory database search was conducted for the subject property on December 28, 2022 and included data from surrounding sites within specified radii of the subject property. A copy of the database report, which specifies the ASTM E1527-13 and ASTM E1527-21 search distance for each public list, is included as Appendix B. As shown on the database report, federal, state, and county lists were reviewed as part of the research effort. Please refer to Appendix B for a complete listing of sites reported by EDR and a description of the databases reviewed.

The Map Findings Summary, included in the database report, provides a summary of the databases searched, the number of reported facilities within the search radii, and whether the facility is

located on-site or adjacent to the subject property. The following information is based on our review of the Map Findings Summary and the information contained in the database report.

Subject Property

The subject property was listed on the following databases:

- Hazardous Waste Tracking System (HWTS) and HAZNET databases as AmericanStar Transportation, City of Goleta, Goleta Public Market at 907 South Kellogg Avenue

Regulatory agency files reviewed for the subject property are discussed in Section 3.3 of this report.

Offsite Properties

Offsite properties listed in the database report fall under two general categories of databases: those reporting unauthorized releases of hazardous substances (e.g., Leaking Underground Storage Tank [LUST], National Priority List [a.k.a. Superfund sites], and corrective action facilities), and those reported as businesses permitted to use hazardous materials or generate hazardous wastes, for which an unauthorized release has not been reported to a regulatory agency.

Rincon reviewed the database maps and select detailed listings to evaluate their potential to impact the subject property, based on the following factors:

- Reported distance of the facility from the subject property;
- The nature of the database on which the facility is listed, and/or whether the facility was listed on a database reporting unauthorized releases of hazardous materials, petroleum products, or hazardous wastes;
- Reported case type (e.g., soil only, failed underground storage tank [UST] test only);
- Reported substance released (e.g., chlorinated solvents, gasoline, metals);
- Reported regulatory agency status (e.g., case closed, “no further action”); and,
- Location of the facility with respect to the reported groundwater flow direction (discussed in the Geology and Hydrogeology section of this report).

Facilities/properties that were interpreted by Rincon to be of potential environmental concern to the subject property, based on one or more of the factors listed above, are summarized in Table 2. In accordance with ASTM E1527-13 and E1527-21, contamination migration pathways in soil, groundwater, and soil vapor were considered in our analysis of offsite properties of potential environmental concern.

Orphan Listings

No orphan or unmapped site listings were reported in the database report.

Table 2 Database Listing Summary of the Subject Property and Select Sites Within One-Eighth Mile of the Subject Property

Site Name	Database Site ID	Site Address	Distance from Subject Property	Database Reference
Subject Property				
AmericanStar Transportation, City of Goleta, Goleta Public Market	A1-A3	907 S. Kellogg Ave.	Subject Property	HWTS, HAZNET
Adjacent Properties				
Thomas Towing – Closed	C5	903 S. Kellogg Ave.	Adjacent Property – North	CUPA Listings
Garcia's Auto Repair, National Autobody	C7-C11	905 S. Kellogg Ave.	Adjacent Property – North	RCRA NonGen/NLR
				CERS HAZ WASTE
				CUPA Listings
				FINDS, ECHO
				EDR Hist Auto
Santa Barbara Industrial Finishing	B4, B6, B12, B13	873 S. Kellogg Ave.	Adjacent Property Across S. Kellogg Ave. – North	PFAS ECHO
				RCRA NonGen/NLR
				CUPA Listings
				CERS HAZ WASTE, CERS
Century Stone	B20	867 S. Kellogg Ave.	Adjacent Property Across S. Kellogg Ave. – North	CUPA Listings
Santa Barbara Technology Inc.	B21	867 S. Kellogg Ave., Ste. B	Adjacent Property Across S. Kellogg Ave. – North	RCRA NonGen/NLR
Nearby Release Sites				
Macy Landscaping Inc., Morales Auto Repair – Closed, The Shop – Inactive, Pedro Diaz Cruz – Closed, Santa Barbara Auto Salvage, Mike Sanchez Auto Service, Arturo's Auto Repair – Closed, Arnold's Auto Repair – Closed, P&P Automotive Detailing – Closed, Steelhead Industries DBA Steelhead Recyclers	C22-C33, 49	891 S. Kellogg Ave.	Approximately 90 Feet – North	RCRA NonGen/NLR
				CUPA Listings
				CPS-SLIC
				WDS
				CERS HAZ WASTE, CERS
				NPDES, CIWQS
Hertz Service Center	D43	5919 Corta St.	Approximately 170 Feet – West	**LUST**, Cortese, HIST CORTESE
				HIST UST
Channel Industries	I82	839 Ward Dr.	Approximately 530 Feet – Northeast	**CPS-SLIC**

Site Name	Database Site ID	Site Address	Distance from Subject Property	Database Reference
Santa Barbara Airbus	J83-J86	750 Technology Dr.	Approximately 570 Feet – North	**CHMIRS**
				CUPA Listings
				CERS HAZ WASTE, CERS TANKS, CERS
				RCRA NonGen/NLR
				AST
				HAZNET, HWTS

*__Bold__ listings indicate a release database

Regulatory agency information reviewed for the listings in the table above are summarized in Section 3.3 of this report.

AST – Aboveground storage tank

CERS – California Environmental Reporting System

CHMIRS – California Hazardous Material Incident Reporting System

CIWQS – California Integrated Water Quality System

CPS-SLIC – Cleanup Program Sites (formerly known as Spills, Leaks, Investigations, and Cleanups)

CUPA – Certified Unified Program Agency

EHCO – Enforcement and Compliance History Information

FINDS – Facility Index System

NLR – No longer regulated

NPDES – National Pollutant Discharge Elimination System

RCRA – Resource Conservation and Recovery Act

WDS – Waste Discharge System

3.3 Review of Agency Files

As a follow-up to the database search, Rincon reviewed regulatory information for the subject property and facilities within the specified search radii that were interpreted to have the potential to impact the subject property, based on one or more factors previously discussed (e.g., distance, open case status, upgradient location, soil vapor migration).

The following is a summary of our review of regulatory information obtained from online sources (e.g., SWRCB GeoTracker database, Department of Toxic Substances Control [DTSC] EnviroStor database, local fire department) and/or files requested from the applicable regulatory agency, as described below. Copies of selected documents reviewed are included in Appendix C.

Subject Property

The subject property was listed in two non-release databases: HTWS and HAZNET. These listings indicate that hazardous materials are currently or were previously handled and stored on-site; however, no releases have been reported.

Adjacent Properties

Five adjacent properties were listed in various non-release databases searched. Two of those properties have the potential to impact the subject property:

Garcia's Auto Repair, National Autobody – 905 S. Kellogg Ave.

Databases:	RCRA NonGen/NLR, CERS HAZ WASTE, CUPA Listings, FINDS, ECHO, EDR Hist Auto
Agency Lead:	None
Listing/Case Status:	None
Soil Impacts/COCs:	Unknown
Soil Vapor Impacts/COCs:	Unknown
Groundwater Impacts/COCs:	Unknown
Groundwater Depth/Flow Direction:	Unknown
Site Distance from Subject Property:	Immediately adjacent to the north
Release Distance from Subject Property:	Unknown
Potential Impacts to Soil, Soil Vapor, and/or Groundwater at Subject Property:	**Possibly – See Table 5**

Notes: The databases on which this facility is listed are not indicative of a hazardous materials release; however, they indicate that an automotive repair facility was present from at least 1987 to 2014 and hazardous materials are currently/were previously handled and stored onsite.

Santa Barbara Industrial Finishing – 873 S. Kellogg Ave.

Databases:	PFAS ECHO, RCRA NonGen/NLR, CUPA Listings, CERS HAZ WASTE, CERS
Agency Lead:	None

Listing/Case Status:	None
Soil Impacts/COCs:	Unknown
Soil Vapor Impacts/COCs:	Unknown
Groundwater Impacts/COCs:	Unknown
Groundwater Depth/Flow Direction	Unknown
Site Distance from Subject property:	Adjacent to the north across S. Kellogg Ave.
Release Distance from Subject Property:	None
Potential Impacts to Soil, Soil Vapor, and/or Groundwater at Subject Property:	**Possibly – See Table 5**

Notes: The databases on which this facility is listed are not indicative of a hazardous materials release; however, they indicate that hazardous materials are currently/were previously handled and stored onsite.

Nearby Release Sites

Four unauthorized release sites were identified within one-eighth mile of the subject property as follows:

Santa Barbara Auto Salvage/Steelhead Recyclers – 891 S. Kellogg Ave.

Databases:	RCRA NonGen/NLR, CUPA Listings, **CPS-SLIC**, WDS, CERS HAZ WASTE, CERS, NPDES, CIWQS
Agency Lead:	Santa Barbara County (EHS)
Listing/Case Status (two listings):	1. Santa Barbara Auto Salvage – Cleanup Program Site case closed in 1993 2. Steelhead Recyclers – Cleanup Program Site case closed in 2019
Soil Impacts/COCs:	1. Yes/ Total petroleum hydrocarbons (TPH) (range not specified), metals 2. Yes/ TPH in the gasoline, diesel, and oil ranges, methyl tert-butyl ether (MTBE), lead
Soil Vapor Impacts/COCs:	1. Unknown 2. Unknown
Groundwater Impacts/COCs:	1. No 2. Yes/ MTBE
Groundwater Depth/Flow Direction:	3-7 feet bgs/south-southeast (upgradient to the subject property)
Site Distance from Subject Property:	Approx. 90 feet north
Release Distance from Subject Property:	Approx. 200 feet north
Potential Impacts to Soil, Soil Vapor, or Groundwater at Subject Property:	**Yes – See Table 5**

Notes: Case documents available on GeoTracker indicate that the first case (Santa Barbara Auto Salvage) was closed with no soil remediation conducted because detected concentrations of TPH and metals were determined to be below regulatory "action levels." The second case (Steelhead Recyclers) was opened when additional samples were collected throughout the site, and excavation of soil impacted with TPH in the oil range, MTBE, and lead was later conducted. At the time of case closure, MTBE remained in groundwater at a concentration exceeding the San Francisco Bay RWQCB Environmental Screening Level (ESL) for direct exposure human health risk (Maximum Contaminant Level [MCL] Priority), but not the groundwater vapor intrusion ESLs – this detection was in a groundwater sample collected approximately 200 feet north of the subject property.

Hertz Service Center – 5919 Corta St.

Databases:	**LUST**, Cortese, HIST CORTESE, HIST UST
Agency Lead:	Santa Barbara County (EHS)
Listing/Case Status:	Closed in 2013
Soil Impacts/COCs:	Yes/ TPH in the gasoline range (TPH-g), MTBE, lead
Soil Vapor Impacts/COCs:	Unknown
Groundwater Impacts/COCs:	Yes/ TPH-g, volatile organic compounds (VOCs)
Groundwater Depth/Flow Direction:	1-7 feet bgs, east-southeast (upgradient to the subject property)
Site Distance from Subject Property:	Approx. 160 feet west
Release Distance from Subject Property:	Approx. 250 feet west
Potential Impacts to Soil, Soil Vapor, and/or Groundwater at Subject Property:	**No**

Notes: Case documents available on GeoTracker indicate that at the time of case closure, TPH-g and VOCs, including MTBE, were not detected above laboratory reporting limits in the groundwater samples collected.

Channel Industries – 839 Ward Dr.

Databases:	**CPS-SLIC**
Agency Lead:	Central Coast RWQCB
Listing/Case Status:	Open – Remediation as of 2015
Soil Impacts/COCs:	Yes/ VOCs, metals
Soil Vapor Impacts/COCs:	Unknown
Groundwater Impacts/COCs:	Yes/ VOCs, primarily trichloroethene (TCE)
Groundwater Depth/Flow Direction:	6-13 feet bgs, west-southwest (upgradient to the subject property, towards San Jose Creek)
Site Distance from Subject Property:	Approx. 530 feet northeast
Release Distance from Subject Property:	Approx. 500 feet northeast
Potential Impacts to Soil, Soil Vapor, and/or Groundwater at Subject Property:	**No –** Based on distance to the subject property and presence of San Jose Creek between this site and the subject property

Santa Barbara Airbus – 750 Technology Dr.

Databases:	**CHMIRS,** CUPA Listings, CERS HAZ WASTE, CERS TANKS, CERS, RCRA NonGen/NLR, AST, HAZNET, HWTS
Agency Lead:	Santa Barbara County (EHS)
Listing/Case Status:	Unknown
Soil Impacts/COCs:	Unknown
Soil Vapor Impacts/COCs:	Unknown
Groundwater Impacts/COCs:	Unknown
Groundwater Depth/Flow Direction:	Unknown
Site Distance from Subject Property:	Approx. 570 feet north

Release Distance from Subject Property:	Unknown
Potential Impacts to Soil, Soil Vapor, and/or Groundwater at Subject Property:	**No –** Over 500 feet north of the subject property

Notes: The CHMIRS listing indicates "multiple substances were released due to a fire" that was reported in 2003. No additional information was provided in the EDR report.

3.4 Review of State of California Geologic Energy Management Division (CalGEM) Records

A review of the CalGEM Online Mapping System indicates that no oil or gas wells are located on the subject property or adjacent properties. However, the subject property is located within the La Goleta Gas Field and one oil well is located within 0.25 mile of the subject property (CalGEM 2022): API 0408303397, a plugged oil and gas production well located approximately 1,000 feet southeast of the subject property. No other oil or gas wells are located within 0.25 mile of the subject property.

According to the Southern California Gas Company (SCG) website, the La Goleta natural gas storage facility (located approximately 1,800 feet south-southeast of the subject property within the La Goleta Gas Field) is one of SCG's naturally occurring underground storage reservoirs of natural gas and is used for injection and withdrawal of natural gas.[1] The La Goleta Gas Field was originally discovered in 1929, first put into production in 1932, and was converted into a gas storage reservoir in the 1940s while continuing to be used for natural gas production.

3.5 Review of National Pipeline Mapping System Records

A review of the National Pipeline Mapping System (NPMS) online Public Map Viewer indicates that no natural gas transmission pipelines or hazardous liquid pipelines are located on the subject property or adjacent properties. Additionally, no pipeline-related accidents or incidents are mapped within 0.25 mile of the subject property (United States Department of Transportation 2022).

3.6 Review of California Statewide PFAS Investigation

Beginning in 2019, the SWRCB sent assessment requirements to property owners of sites that may be potential sources of PFAS. These sites currently include select airports, chrome plating facilities, Department of Defense (DoD) sites, landfills, publicly owned treatment works facilities, and bulk fuel storage terminals and refineries. According to the SWRCB, "PFAS are a large group of human-made substances that do not occur naturally in the environment and are resistant to heat, water, and oil" (SWRCB 2022).

Our December 28, 2022 review of the California Statewide PFAS Investigation online Public Map Viewer indicates that there are no current chrome plating, DoD, or landfill facilities with PFAS orders listed as located within 0.5 mile of the subject property (SWRCB 2022). Based on our review of the SWRCB's March 12, 2021 Bulk Fuel Terminal/Refinery Investigative Order, the subject property is

[1] https://www.socalgas.com/stay-safe/pipeline-and-storage-safety/storage-facility-safety/goleta

not listed on the Bulk Fuel Storage Terminals and Refineries List (Attachment 1 of the Order). In addition, none of the Bulk Fuel Storage Terminals or Refineries on the list are located within 0.5 mile of the subject property (SWRCB 2021).

However, there is one publicly owned treatment works facility listed as located within 0.5 mile of the subject property: the Goleta Sanitary District Wastewater Treatment Plant (1 Moffett Place, Goleta, California), located approximately 800 feet west/southwest of the subject property. This facility is currently permitted to discharge treated municipal wastewater to the Pacific Ocean approximately one mile offshore of Goleta Beach County Park. The online PFAS Investigation Map Viewer includes a link to GeoTracker, which indicates that PFAS influent/effluent monitoring was conducted on a quarterly basis in 2020 and 2021 in accordance with a SWRCB investigative order. The final PFAS monitoring report from December 2021 indicates that perfluorooctanoic acid (PFOA) and perfluorooctanesulfonic acid (PFOS) were not detected in the influent sample collected in August 2021, PFOS was not detected in the "reclaimed effluent" sample collected in August 2021, and PFOA was detected in the "reclaimed effluent" sample collected in August 2021 at a concentration between its SWRCB notification and response levels.

Additionally, there is one current airport listed as located within 0.5 mile of the subject property: the Santa Barbara Airport (500 James Fowler Road, Santa Barbara, California) is located approximately 850 feet northwest of the subject property. The online PFAS Investigation Map Viewer includes a link to GeoTracker, which indicates that in response to a SWRCB investigative order, a PFAS investigation work plan was submitted to the SWRCB in July 2019, a PFAS investigation report was submitted to the SWRCB in March 2020, and the SWRCB required a supplemental PFAS investigation work plan, which was submitted to the SWRCB in September 2020. A supplemental PFAS investigation report was submitted to the SWRCB in October 2021, which indicates that PFAS was detected in soil, groundwater, and surface water samples collected during the initial and supplemental PFAS investigations at the airport site and within the Goleta Slough Ecological Reserve at concentrations exceeding their SWRCB notification and/or response levels. Based on the findings of the October 2021 report, the SWRCB required an additional PFAS investigation for additional delineation of onsite and offsite PFAS impacts to soil, groundwater, and surface water. An additional PFAS investigation work plan was submitted to the SWRCB in May 2022 and based on SWRCB comments, a revised work plan was submitted in July 2022. The site documents available on GeoTracker appear to indicate that the additional PFAS investigation work plan has not been approved and/or carried out as of the date of this report.

Our December 28, 2022 review of the California Statewide Drinking Water System Quarterly Testing Results online Public Map Viewer indicates that PFOA and PFOS were not detected in one Majestic Townsgate Water System drinking water well located approximately 850 feet east-northeast of the subject property in 2017 (SWRCB 2022).

3.7 Records Review Information of Concern

Based on the information obtained during our records review documented above, the following conditions have the potential to impact the subject property:

Adjacent Properties

- Garcia's Auto Repair (905 South Kellogg Avenue) – Northern adjacent automotive repair, no reported releases

- Santa Barbara Industrial Finishing (873 South Kellogg Avenue) – Northern adjacent industrial finishing facility, no reported releases

Nearby Properties

- Santa Barbara Auto Salvage (891 South Kellogg Avenue) – Nearby known Cleanup Program site with two closed cases, MTBE remained in groundwater at a concentration exceeding the direct exposure San Francisco Bay RWQCB Environmental Screening Level (ESL), but not the vapor intrusion ESL; hydrologically upgradient with MTBE-impacted groundwater located approximately 200 feet north of the subject property
- Channel Industries (839 Ward Drive) – Nearby known Cleanup Program case with an "open" status, hydrologically upgradient with VOC-impacted groundwater located approximately 500 feet northeast of the subject property
- Goleta Sanitary District Wastewater Treatment Plant (1 Moffett Place) – Nearby wastewater treatment plan with known PFAS-impacted effluent
- Santa Barbara Airport (500 James Fowler Road) – Nearby airport with known PFAS-impacted soil, groundwater, and surface water at the airport site and within the nearby Goleta Slough Ecological Reserve

4 Historical Records

The historical records review completed for this Phase I ESA includes aerial photographs, topographic maps, fire insurance maps, city directories, and building permits as detailed in the following sections. Copies of the historical resources reviewed are included in Appendix D. Table 3 provides a summary of the historical use information available for the subject property and adjacent properties.

4.1 Methodology

Review of Aerial Photographs

Aerial photographs from EDR's aerial photograph collection were obtained. In addition, a current aerial photograph from Google Earth was reviewed. The aerial photographs were reviewed on January 18, 2023.

Review of Historical Topographic Maps

Historical topographic maps from EDR's map collection were obtained. The historical topographic maps were reviewed on January 18, 2023.

Review of City Directory Listings

EDR was contracted to provide copies of city directory listings for the subject property. The city directory listings were reviewed on January 1, 2023. As indicated in the attached report, no records were available for the southwestern or western adjacent properties.

Review of Fire Insurance Maps

EDR was contracted to provide copies of fire insurance maps (i.e., Sanborns) for the subject property. As indicated in the attached report, fire insurance maps were not available for the subject property or adjacent properties.

Review of City of Goleta Building Permit Records

Building permit records for the subject property were reviewed on the City of Goleta's Public Portal website on January 18, 2023. No building permit records were available for the subject property.

Other Historical Sources

Based on the sufficiency of historical information obtained for the purposes of this report, no additional historical sources were reviewed.

4.2 Summary of Subject Property and Adjacent Historical Uses

Table 3 Historical Use of the Subject Property and Adjoining Properties

Year	Source	Subject Property Use	Adjoining Property Use
1928, 1938	Aerial Photograph (AP)	Vacant land	North (N), East (E), West (W): Vacant land Southwest (SW): Road followed by undeveloped land
1938	Topographic Map (TM)	Undeveloped land	N, E, SW, W: Undeveloped land
1942	TM	Undeveloped land	N: Orchard E, SW: Undeveloped land W: Several buildings
1943	AP	Similar to the 1938 AP	N: Vacant land and a road followed by agricultural land (orchard) E: Vacant land SW: Road followed by undeveloped land and a stream (San Jose Creek) W: Vacant land and a stream (San Jose Creek)
1947	TM	Similar to the 1942 TM	Similar to the 1942 TM
1947	AP	Vacant land and agricultural (dry farming)	N: Two buildings and a road followed by agricultural land (orchard) E: Agricultural (dry farming) SW: Road followed by undeveloped land and San Jose Creek W: Vacant land and San Jose Creek
1950, 1951	TM	Undeveloped land	N: Two buildings and a road followed by an orchard E, SW: Undeveloped land W: Stream (San Jose Creek) and several buildings
1954	AP	Vacant land and **agricultural** (**row crops**)	N: Two buildings and a road followed by agricultural land (orchard) E: Agricultural (row crops) SW: Road followed by undeveloped land and San Jose Creek W: Vacant land and San Jose Creek
1960, 1964	City Directory (CD)	Not listed	N: Residential (903 S. Kellogg Ave.) E, SW, W: Not listed
1967	AP	Drive-in movie theater with three buildings and a freestanding screen, similar to today	N: Two buildings and a road followed by two commercial buildings and vacant land E: San Jose Creek and highway (State Highway 217) followed by agricultural land (row crops) and vacant land SW: Road followed by vacant land and San Jose Creek W: Vacant land, San Jose Creek, and several residential buildings
1967	TM	Three buildings (“drive-in theater”)	N: Three buildings and a road followed by an orchard and two buildings E: San Jose Creek and highway (State Highway 217) followed by undeveloped land SW: Road followed by undeveloped land W: San Jose Creek and several buildings
1967	CD	Not listed	N: Santa Barbara News Agency (879 S. Kellogg Ave.), residential (903 S. Kellogg Ave.)

Year	Source	Subject Property Use	Adjoining Property Use
			E, SW, W: Not listed
1972	CD	907 S. Kellogg Ave.: Residential	N: Data Communications (867 S. Kellogg Ave.), **JR Automotive Inc.**/The Juice Factory (873 S. Kellogg Ave.), Santa Barbara News Agency (879 S. Kellogg Ave.), residential (903 S. Kellogg Ave.), Mobile Sandblasting (905 S. Kellogg Ave.) E, SW, W: Not listed
1975	AP	Similar to the 1967 AP	N: Two buildings and a road followed by three commercial buildings and vacant land E: San Jose Creek and State Highway 217 followed by multiple residential buildings and a lake SW: Road followed by vacant land W: Vacant land, San Jose Creek, and several residential/commercial buildings
1976	TM	Similar to the 1967 TM	N: Two buildings, cleared, vacant land, and a road followed by three commercial buildings E: San Jose Creek and State Highway 217 followed by residential buildings and a lake SW: Cleared, vacant land W: San Jose Creek and several buildings
1977	AP	Similar to the 1975 AP	Similar to the 1975 AP
1977	CD	907 S. Kellogg Ave.: Santa Barbara Drive-In Theatre	N: Information Magnetics Corp. (867 S. Kellogg Ave.), Infomag warehouse (873 S. Kellogg Ave.), Santa Barbara News Agency (879 S. Kellogg Ave.), Future of Youth Inc. (903 S. Kellogg Ave.), R&R Concrete Pumping/Pioneer Fence Co. (905 S. Kellogg Ave.) E, SW, W: Not listed
1981	CD	907 S. Kellogg Ave.: Santa Barbara Drive-In Theatre	N: Santa Barbara News Agency (879 S. Kellogg Ave.), residential (903 S. Kellogg Ave.), **Lewis Garage**/Mobile Sandblasting (905 S. Kellogg Ave.) E, SW, W: Not listed
1982	TM	Similar to the 1976 TM	N: Three buildings and a road followed by three commercial buildings E: San Jose Creek and State Highway 217 followed by roads (for a residential development) and a lake SW: Vacant land W: Several buildings
1984	AP	Similar to the 1977 AP	N: Two buildings and a road followed by three commercial buildings and a storage yard W: Storage yard and several residential/commercial buildings E, SW: Similar to the 1977 AP
1986	CD	907 S. Kellogg Ave.: Santa Barbara Drive-In Theatre	N: American Tool Service Co./Hetherington Inc. (867 S. Kellogg Ave.), Madera Concepts/**Santa Barbara Industrial Finishing** (873 S. Kellogg Ave.), Santa Barbara News Agency (879 S. Kellogg Ave.), McLean Plywood Inc. (891 S. Kellogg Ave.), Lee & Neal Inc. (903 S. Kellogg Ave.), **Mendoza Auto Body**/Mobile Sandblasting (905 S. Kellogg Ave.) E, SW, W: Not listed
1988	TM	Similar to the 1982 TM	Similar to the 1982 TM

Year	Source	Subject Property Use	Adjoining Property Use
1992	CD	907 S. Kellogg Ave.: Santa Barbara Swap Meet	N: Westaire Heating & AC (867 S. Kellogg Ave.), Rangel Lewis Co./**Santa Barbara Industrial Finishing** (873 S. Kellogg Ave.), Atlas Towing (885 S. Kellogg Ave.), A&A Towing/**Santa Barbara Auto Salvage** (891 S. Kellogg Ave.), Lee & Neal Inc./McClellan's Equipment (903 S. Kellogg Ave.), Dave's Auto Upholstery/**National Auto Body & Paint**/Mobile Sandblasting (905 S. Kellogg Ave.) E, SW, W: Not listed
1994	AP	Similar to the 1984 AP, with numerous parked vehicles	N: Two buildings and a road followed by three commercial buildings and an expanded storage yard E, SW, W: Similar to the 1984 AP
1995	TM	Similar to the 1988 TM	Similar to the 1988 TM
1995	CD	907 S. Kellogg Ave.: Santa Barbara Swap Meet	N: Westaire Heating & AC/Russ Jones Metal Works (867 S. Kellogg Ave.), Rangel Lewis Co./**Santa Barbara Industrial Finishing** (873 S. Kellogg Ave.), Santa Barbara News Agency (879 S. Kellogg Ave.), **Santa Barbara Auto Salvage** (891 S. Kellogg Ave.), Lee & Neal Inc./McClellan's Equipment (903 S. Kellogg Ave.), Auto Body Supply/**National Auto Body & Paint**/Mobile Sandblasting (905 S. Kellogg Ave.) E, SW, W: Not listed
2000	CD	907 S. Kellogg Ave.: Santa Barbara Swap Meet	N: Westaire Heating & AC/Polam Precision Products Division (867 S. Kellogg Ave.), Chapman Photo/Rangel Lewis Co./**Santa Barbara Industrial Finishing** (873 S. Kellogg Ave.), Tint Express & Detail (879 S. Kellogg Ave.), The Shop (885 S. Kellogg Ave.), A&A Towing/Mena's Upholstery/Thomas Towing/**Santa Barbara Auto Salvage** (891 S. Kellogg Ave.), Lee & Neal Inc./McClellan's Equipment (903 S. Kellogg Ave.), **Garcia's Auto Repair/National Auto Body & Paint**/Santa Barbara Fiberglass (905 S. Kellogg Ave.) E, SW, W: Not listed
2002, 2005	AP	Similar to the 1994 AP, with several parked vehicles	Similar to the 1994 AP
2005	CD	907 S. Kellogg Ave.: Santa Barbara Swap Meet, Emily and Emilio Clothing for the Youth	N: Bulletproof Manufacturing/Century Stone/Roger Chackel Tile/Tower Air Inc. (867 S. Kellogg Ave.), Rangel Lewis Co./**Santa Barbara Industrial Finishing** (873 S. Kellogg Ave.), Budget/**National Auto Body & Paint Inc.** (879 S. Kellogg Ave.), Best Price Auto Glass/Graveyards Auto Recycling/Mena's Upholstery/**Santa Barbara Auto Salvage/Steelhead Recyclers** (891 S. Kellogg Ave.), Thomas Towing (903 S. Kellogg Ave.), Pacific Auto Glass/Phetteplace Construction/Richardson Construction Co./**Garcia's Auto Repair/National Auto Body & Paint**/Santa Barbara Fiberglass (905 S. Kellogg Ave.) E, SW, W: Not listed
2009	AP	Similar to the 2005 AP	Similar to the 2005 AP

Year	Source	Subject Property Use	Adjoining Property Use
2010	CD	907 S. Kellogg Ave.: Santa Barbara Swap Meet, Goleta Public Market	N: Century Stone/Roger Chackel Tile/Tower Air Inc. (867 S. Kellogg Ave.), Rangel Lewis Co./**Santa Barbara Industrial Finishing** (873 S. Kellogg Ave.), **Johnny's Sheet Metal & Heating/National Auto Body & Paint Inc.** (879 S. Kellogg Ave.), Best Price Auto Glass/Blue Dolphin Cab Co./Mena's Upholstery/**Santa Barbara Auto Salvage/Steelhead Recyclers** (891 S. Kellogg Ave.), Thomas Towing (903 S. Kellogg Ave.), **Garcia's Auto Repair** (905 S. Kellogg Ave.) E, SW, W: Not listed
2012	AP	Similar to the 2009 AP	Similar to the 2009 AP
2012	TM	No individual features depicted	San Jose Creek, roads, and lake; no individual features depicted
2014	CD	907 S. Kellogg Ave.: Goleta Public Market	N: Rangel Lewis Co./**Santa Barbara Industrial Finishing** (873 S. Kellogg Ave.), **Service Now** (879 S. Kellogg Ave.), **Mid Cal Truck Stop Recyclers**/**Sabrina's Auto Repair**/Best Price Auto Glass/Blue Dolphin Cab Co./Mena's Upholstery/**Santa Barbara Auto Salvage/Steelhead Recyclers** (891 S. Kellogg Ave.), Thomas Towing (903 S. Kellogg Ave.), **Garcia's Auto Repair/National Auto Body & Paint** (905 S. Kellogg Ave.) E, SW, W: Not listed
2015	TM	Similar to the 2012 TM	Similar to the 2012 TM
2016	AP	Similar to the 2012 AP	Similar to the 2012 AP
2017	CD	907 S. Kellogg Ave.: Goleta Public Market	N: Himel/Santa Barbara Technology (867 S. Kellogg Ave.), Rangel Lewis Co./**Santa Barbara Industrial Finishing** (873 S. Kellogg Ave.), **Service Now** (879 S. Kellogg Ave.), **Mid Cal Truck Stop Recyclers/Sabrina's Auto Repair**/Best Price Auto Glass/Blue Dolphin Cab Co./Mena's Upholstery/The Shop (891 S. Kellogg Ave.), Thomas Towing (903 S. Kellogg Ave.), **Garcia's Auto Repair/National Auto Body & Paint/United Seal Coating & Slurry Seal** (905 S. Kellogg Ave.) E, SW, W: Not listed
2018	TM	Similar to the 2015 TM	Similar to the 2015 TM
2020	AP	Similar to the 2016 AP, with numerous parked vehicles	Similar to the 2016 AP

*__Bold__ listings indicate land uses with the potential to impact the subject property

4.3 Gaps in Historical Sources

Two gaps of greater than five years were identified in the historical records reviewed, from 1928 to 1938 and from 1954 to 1960. These gaps are considered insignificant because the subject property use appears to be similar prior to and following the gaps.

4.4 Historical Use Information of Concern

Based on Table 3 above, the following historical uses of the subject property have the potential to impact the subject property:

- Agriculture (row crops): 1954

Based on Table 3 above, the following historical uses of the northern adjacent/nearby properties have the potential to impact the subject property:

- Automotive repair (873 South Kellogg Avenue): 1972
- Industrial finishing facility (873 South Kellogg Avenue): 1986-2017
- Automotive repair (879 South Kellogg Avenue): 2005-2017
- Sheet metal and heating facility (879 South Kellogg Avenue): 2010
- Automotive salvage/recycling facility (891 South Kellogg Avenue): 1992-2017
- Automotive repair (891 South Kellogg Avenue): 2014, 2017
- Automotive repair (905 South Kellogg Avenue): 1981-2017

5 Interviews

Rincon performed interviews regarding the subject property and surrounding areas. The purpose of the interviews was to discuss current and historical conditions and to obtain information indicating the presence of RECs in connection with the subject property.

5.1 Interview Summary

Interview with Owner

An interview questionnaire was provided to the property owner, Goleta Gardens LLC, prior to the site reconnaissance. Tracy LaTray, Development Manager with SyWest Development (owner representative), completed the Owner Questionnaire on January 4, 2023. A copy of the completed questionnaire is included in Appendix A. The following information is based on our review of the completed questionnaire.

Mr. LaTray indicated the following:

- The subject property formerly operated as a drive-in movie theater and swap meet from approximately 1967 to September 2022. Prior to 1967, the subject property was undeveloped.
- Northern adjacent properties are currently used for automotive repair and rock recycling.
- State Highway 217 is located adjacent to the east of the subject property (across San Jose Creek).
- The structure on the subject property was built in about 1967.
- Goleta Gardens LLC obtained ownership of the subject property in 1968.
- The previous owner of the subject property is unknown.
- There are no hazardous materials or petroleum products stored or used on the subject property.
- No hazardous wastes are generated at the subject property.
- Easements for flood control maintenance, public utilities, and airport clear zones are located on the subject property.

Mr. LaTray indicated that he is unaware of the presence of industrial drums, storage tanks (above or below ground), fill dirt, pits, ponds, lagoons, sumps, clarifiers, solvent degreasers, stained soil, vent pipes, fill pipes, or access ways, stained surfaces, private wells, non-public water systems, transformers, capacitors, or hydraulic equipment, records indicating the presence of polychlorinated biphenyls, or records indicating the presence of pesticides or herbicides at the subject property.

Mr. LaTray indicated that he is not aware of any pending, threatened, or past litigation or administrative proceedings relevant to hazardous substances or petroleum products in, on, or from the subject property. In addition, he is not aware of any notice from any government entity regarding any possible violation of environmental laws or possible liability relating to hazardous substances or petroleum products at the subject property.

Interview with Site Manager

A site manager was not identified to Rincon.

Interviews with Occupants

Because the drive-in movie theater is inactive, no occupants were interviewed as part of this research effort.

Interviews with Local Government Officials

Based on the sufficient information obtained from various sources, no local government officials were interviewed as part of this Phase I ESA.

5.2 Interview Information of Concern

Based on the information obtained during interviews, no environmental concerns have been identified.

6 Site Reconnaissance

Rincon performed a reconnaissance of the subject property on January 20, 2022. The purpose of the reconnaissance was to observe existing subject property conditions and to obtain information indicating the presence of RECs in connection with the subject property.

6.1 Methodology and Limiting Conditions

The site reconnaissance was conducted by:

1. Observing the subject property from public thoroughfares,
2. Observing the adjacent properties from public thoroughfares,
3. Walking the subject property,
4. Observing the interior of the on-site structures,
5. Observing the exterior of the structures,
6. Observing the subject property from driveways, roads, and driving/walking paths.

Because of the large size of the subject property, several east-west or north-south walking transects were completed across the subject property. Our observation of the subject property was limited by locked/occupied buildings: the concessions building was occupied by a site representative/security guard (James) and the interior of the other buildings were viewed through windows.

6.2 General Subject Property Information

Current Use of Property and Adjacent Properties

The subject property is currently developed with an inactive drive-in movie theater and public market with a concessions building and smaller associated structures. Adjacent properties include single-family residences, State Highway 217, a creek, automotive repair facilities, an automotive recycler, an industrial finishing facility, and a painting/epoxy floor coatings facility.

Past Use of Property and Adjacent Properties

Based on our site reconnaissance, the subject property was previously used as a drive-in movie theater. A concessions building, two projector buildings, a freestanding movie screen, ticket booths, and semi-circle driveways with electrical outlet boxes at regular intervals, were observed on the subject property.

Based on our site reconnaissance, past uses at the adjacent properties are not readily apparent.

Current or Past Uses in the Surrounding Areas

The subject property is surrounded by residential, commercial, and light industrial land uses as detailed in Section 1.6 of this report. Past uses of the surrounding area are not readily apparent based on the site reconnaissance.

Geologic, Hydrogeologic, Hydrologic, and Topographic Conditions

Geologic, hydrogeologic, hydrologic, and topographic information are as previously stated in Section 3.1 of this report.

General Description of Structures

A concessions building, two projector buildings, a freestanding movie screen, ticket booths, and storage sheds were observed on the subject property.

Roads

South Kellogg Avenue is located adjacent to the north of the subject property.

Potable Water Supply

Goleta Water District currently supplies potable water to the subject property.

Sewage Disposal System

The subject property is connected to the Goleta Sanitary District sewer system.

Stormwater Runoff

Surface water runoff at the subject property appears to flow toward unpaved areas of the subject property, two dewatering wells, and storm drains on the southeastern portion of the subject property, which is at a slightly lower elevation than the remainder of the subject property.

6.3 Interior and/or Exterior Observations

Table 4 provides details regarding the interior and/or exterior observations noted during the site reconnaissance. Photographs 1 through 16 are shown below.

Table 4 Interior and/or Exterior Observations

Item	Observed	Photograph Number	Description
Hazardous Substances and Petroleum Products in Connection with Identified Uses	Yes	8, 9	Northwestern side of concessions building: ▪ Containers of floor finish and spray paint Rincon observed stained asphalt beneath and surrounding these containers.
Aboveground or Underground Storage Tanks	No	Not Applicable (N/A)	None observed
Odors	No	N/A	None noted
Pools of Liquid	No	N/A	None observed
Drums	Yes	N/A	Several plastic 55-gallon drums throughout the subject property for trash disposal

Item	Observed	Photograph Number	Description
Hazardous Substances and Petroleum Products Containers Not in Connection with Identified Uses	Yes	8, 9	Northwestern side of concessions building: ▪ Containers of tractor hydraulic fluid, gear/transmission oil, chlorinating tablets, and waste oil Rincon observed stained asphalt beneath and surrounding these containers. One of the oil containers was observed to be open, containing a water/oil mixture.
Unidentified Substance Containers	Yes	8, 9	▪ Northwestern side of concessions building – Two unlabeled 5-gallon containers Rincon did not observe indications of releases from these containers.
Indications of Polychlorinated Biphenyls (PCBs)	Yes	8	▪ Northwestern side of concessions building – One pad-mounted transformer There was no indication of a release in the vicinity of the transformer.
Heating/Cooling Systems	Yes	4	Heating/cooling equipment was observed in one of the projection buildings.
Stains or Corrosion	Yes	8	Northwestern side of concessions building – Dark-stained asphalt beneath and surrounding the area of stored hazardous substances and petroleum products
Drains, Clarifiers, and Sumps	No	N/A	None observed
Degreasers/Parts Washers	No	N/A	None observed
Pits, Ponds, and Lagoons	No	N/A	None observed
Stained Soil or Stained Pavement	Yes	8	Northwestern side of concessions building – Dark-stained asphalt beneath and surrounding the area of stored hazardous substances and petroleum products
Stressed Vegetation	No	N/A	None observed
Solid Waste/Debris	Yes	10-12	Abandoned recreational vehicle, dumped fridge, tires, wooden agricultural box of cardboard, plastic agricultural tote, bags of mulch and asphalt patch, rubber traffic cone bases, and trash scattered throughout the subject property
Wastewater	No	N/A	None observed
Wells	Yes	7	Southeastern portion of subject property – Two dewatering wells with sump pumps
Septic Systems/Effluent Disposal Systems	No	N/A	None observed
Soil Piles	No	N/A	None observed
Fill Material	No	N/A	None observed

Photographs 1-4



Photograph 1. View of the subject property, facing north from the southeastern portion of the subject property.



Photograph 2. View of the inactive concessions building in the central portion of the subject property, facing northwest.



Photograph 3. View of one of two projector buildings on the subject property, facing southwest.



Photograph 4. View of the interior of a projector building on the subject property, through a locked door.

Photographs 5-8



Photograph 5. View of the walk-in ticket booth building in the northeastern portion of the subject property, facing north.



Photograph 6. View of a drive-through ticket booth building in the central portion of the subject property, facing northwest.



Photograph 7. View of one of two dewatering wells in the southeastern portion of the subject property, facing northeast.



Photograph 8. View of various containers of hazardous substances, petroleum products, and unidentified substances with stained asphalt on the northwestern side of the concessions building.

Photographs 9-12



Photograph 9. View of a crate of chemicals/oils on the northwestern side of the concessions building.



Photograph 10. View of an abandoned recreational vehicle on the western portion of the subject property, facing northwest.



Photograph 11. View of a wooden agricultural box containing cardboard waste on the subject property.



Photograph 12. View of rubber traffic cone bases and a bag of asphalt patch on the subject property.

Photographs 13-16



Photograph 13. View of a northern adjacent property, Garcia's Auto Repair (905 South Kellogg Avenue), facing south.



Photograph 14. View of a nearby automotive dismantler/recycler (891 South Kellogg Avenue) to the north of the subject property, facing north.



Photograph 15. View of a northern adjacent property, Santa Barbara Industrial Finishing (873 South Kellogg Avenue), facing north.



Photograph 16. View of the eastern adjacent San Jose Creek, facing southwest.

6.4 Site Reconnaissance Information of Concern

Based on the information obtained during the site reconnaissance, the following concerns have the potential to impact the subject property:

- Hazardous substances and petroleum products with stained asphalt onsite
- Two dewatering wells onsite
- Adjacent active automotive repair and industrial businesses

7 Potential Vapor Migration

The database report and other resources were reviewed to identify nearby known or suspect contaminated sites that have the potential for contaminated vapor originating from the nearby sites to migrate beneath the subject property. Based on the ASTM E2600-15, *Standard Guide for Vapor Encroachment Screening on Property Involved in Real Estate Transactions*, the following minimum search distances were initially used to determine if contaminated soil vapors from a nearby known or suspect contaminated site have the potential to be migrating beneath the subject property:

- 1/10 mile (528 feet) for petroleum hydrocarbons
- 1/3 mile (1,760 feet) for other contaminants of concern (COCs)

Groundwater depth and flow direction is also utilized to determine risk of vapor migration. Groundwater in the vicinity of the subject property is reportedly present between 3 and 8 feet bgs and flows to the south-southeast (Section 3.1).

If known or suspect contaminated sites are located:

- On-site or adjacent to the subject property,
- Within 100 feet, or
- Within the above referenced distances from the subject property and upgradient or crossgradient to the subject property,

Then online resources are reviewed to determine the extent of the contaminated plume at those sites.

The following describes search distances for contaminated plumes of petroleum hydrocarbons (30 feet from the subject property) and other COCs (100 feet from the subject property). Per ASTM E2600-15, vapors associated with impacted soil or groundwater present within these distances have the potential to migrate beneath the subject property.

7.1 Petroleum Hydrocarbons

Known Petroleum Hydrocarbon Release Sites

Based on our review of the information gathered as part of this report, known on-site, adjacent, upgradient, and/or crossgradient release sites identified within 1/10 mile of the subject property are as follows:

Upgradient

- Santa Barbara Auto Salvage (891 South Kellogg Avenue) – Nearby automotive salvage/recycling from at least 1992 to 2017, automotive repair from at least 2014 to 2017, located approximately 100 feet north of the subject property; known Cleanup Program site with two closed cases, MTBE remained in groundwater at a concentration exceeding the direct exposure ESL, but not the vapor intrusion ESL; hydrologically upgradient with MTBE-impacted groundwater located approximately 200 feet north of the subject property

Crossgradient

- Hertz Service Center (5919 Corta Street) – Nearby known LUST case, soil and groundwater impacts, release located approximately 250 feet west and upgradient of the subject property, closed case; at the time of case closure, TPH-g and VOCs, including MTBE, were not detected above laboratory reporting limits in the groundwater samples collected

Suspect Petroleum Hydrocarbon Release Sites

Based on our review of the information gathered as part of this report, on-site, adjacent, upgradient, and/or crossgradient suspect release sites identified within 1/10 mile of the subject property are as follows:

Adjacent

- Garcia's Auto Repair (905 South Kellogg Avenue) – Northern adjacent automotive repair from at least 1981 to 2017, no reported releases
- 873 South Kellogg Avenue – Northern adjacent automotive repair (across South Kellogg Avenue) in at least 1972, no reported releases

Upgradient

- 879 South Kellogg Avenue – Nearby automotive repair from at least 2005 to 2017, no reported releases; located approximately 170 feet north of the subject property

7.2 Other COCs

Known COC Release Sites

Based on our review of the information gathered as part of this report, known on-site, adjacent, upgradient, and/or crossgradient release sites identified within 1/3 mile of the subject property are as follows:

Upgradient

- Channel Industries (839 Ward Drive) – Nearby known Cleanup Program case with an "open" status, hydrologically upgradient with VOC-impacted groundwater located approximately 500 feet northeast of the subject property
- Santa Barbara Airbus (750 Technology Drive) – Nearby known CHMIRS case, "multiple substances were released due to a fire" that was reported in 2003, no additional information available; site located approximately 570 feet north of the subject property
- Messina Property (759 Ward Drive) – Nearby known Cleanup Program case with an "open" status, hydrologically upgradient with VOC-impacted groundwater located approximately 900 feet northeast of the subject property

Suspect COC Release Sites

Based on our review of the information gathered as part of this report, on-site, adjacent, upgradient, and/or crossgradient suspect release sites identified within 1/3 mile of the subject property are as follows:

Adjacent

- Santa Barbara Industrial Finishing (873 South Kellogg Avenue) – Northern adjacent industrial finishing facility (across South Kellogg Avenue) from at least 1986 to 2017, no reported releases; located approximately 60 feet north of the subject property

Upgradient

- 879 South Kellogg Avenue – Nearby sheet metal and heating facility in at least 2010, no reported releases; located approximately 170 feet north of the subject property

7.3 Vapor Intrusion Information of Concern

Based on the information above, petroleum hydrocarbons within 30 feet and other COCs within 100 feet have the potential to impact the subject property:

- Garcia's Auto Repair (905 South Kellogg Avenue) – Northern adjacent automotive repair from at least 1981 to 2017, no reported releases
- Santa Barbara Industrial Finishing (873 South Kellogg Avenue) – Northern adjacent industrial finishing facility (across South Kellogg Avenue) from at least 1986 to 2017, no reported releases; located approximately 60 feet north of the subject property

8 Evaluation

Rincon has performed a Phase I ESA in conformance with the scope and limitations of ASTM Practice E1527-13 and E1527-21 for the subject property, located at 907 South Kellogg Avenue in Goleta, California. Any exceptions to, or deletions from, this practice are described in the Deviations section of this report. This assessment has revealed RECs in connection with the subject property, as detailed below in Table 5.

8.1 Significant Data Gaps

No significant data gaps were identified during the preparation of this report.

Table 5 Findings, Opinions, Conclusions, and Recommendations

No.	Finding	Opinion	Conclusion	Recommendations
1	Former agricultural use of the subject property	According to the historical resources reviewed, the subject property appears to have been used for agricultural purposes from at least 1947 to 1954 (dry farming in at least 1947 and row crops in at least 1954). Agricultural land use, with the exception of dry farming, is typically associated with the use of pesticides and arsenic. Therefore, the former agricultural use of the subject property is considered a REC.	REC	Subsurface Investigation
2	Fill soils on the subject property	According to the 2022 geotechnical report prepared for the subject property, the subject property is underlain by approximately 4 feet of fill soils. Based on the unknown origin of the fill soils, the onsite fill soils are considered a REC.	REC	Subsurface Investigation
3	Two dewatering wells on the subject property	During the site reconnaissance, two dewatering wells were observed on the southeastern portion of the subject property. These dewatering wells are considered a Notable Finding.	Notable Finding	Proper Abandonment if Not Planned for Future Use
4	Hazardous substances and petroleum products with stained asphalt on the subject property	During the site reconnaissance, various containers of hazardous substances and petroleum products, including floor finish, spray paint, tractor hydraulic fluid, gear/transmission oil, chlorinating tablets, and waste oil, were observed on the northwestern side of the concessions building on the subject property. Dark-stained and cracked asphalt was observed in this area. Therefore, the hazardous substances and staining are considered a Notable Finding.	Notable Finding	Subsurface Investigation Proper Removal and Offsite Disposal
5	Northern adjacent automotive repair (905 S. Kellogg Ave.)	According to the historical resources reviewed, a northern adjacent property (905 South Kellogg Avenue) has been used for automotive repair since at least 1981. The regulatory databases on which this property is listed indicates that hazardous materials are handled and hazardous waste is generated. During the site reconnaissance, this property was observed to be occupied by Garcia's Auto Repair. Although no releases have been reported in association with this property, based on the proximity to the subject property and potential for unreported releases from automotive repair activities to have occurred, the northern adjacent automotive repair facility is considered a Notable Finding.	Notable Finding	Subsurface Investigation
6	Nearby automotive salvage/recycling facility with known releases to the north of the subject property (891 S. Kellogg Ave.)	According to the historical resources reviewed, a nearby property located approximately 100 feet north of the subject property across South Kellogg Avenue was formerly and/or is currently used for automotive salvage/recycling (from at least 1992 to 2017) and automotive repair (from at least 2014 to 2017). This property is associated with two closed Cleanup Program cases, and at the time the second case was closed, MTBE was reported to remain in groundwater at a concentration exceeding the direct exposure ESL, but not the vapor intrusion ESL, in a groundwater sample collected approximately 200 feet north of the subject property. Based on proximity and hydrologically upgradient location of this property relative to the subject property, and shallow depth to groundwater at the subject property	Notable Finding	Subsurface Investigation

No.	Finding	Opinion	Conclusion	Recommendations
		(approximately 3 to 8 feet bgs), this nearby release site has the potential to impact the subject property and is therefore considered a Notable Finding.		
7	Northern adjacent/nearby industrial facilities to the north of the subject property with no known releases (873 and 879 S. Kellogg Ave.)	According to the historical resources reviewed, properties to the north of the subject property across South Kellogg Avenue were formerly and/or are currently used for industrial purposes. The northern adjacent property at 873 South Kellogg Avenue (across South Kellogg Avenue) was used for automotive repair in at least 1972 and for industrial finishing from at least 1986 to 2017. The regulatory databases on which the industrial finishing facility at 873 South Kellogg Avenue is listed indicates that hazardous materials are handled and hazardous waste is generated. The nearby property at 879 South Kellogg Avenue was used for automotive repair from at least 2005 to 2017 and for sheet metal and heating in at least 2010. During the site reconnaissance, 879 South Kellogg Avenue was observed to be occupied by National Autobody & Paint. Although no releases have been reported in association with these properties, based on the proximity to the subject property and potential for unreported releases from automotive repair, industrial finishing, and sheet metal/heating activities to have occurred, these industrial facilities are considered a Notable Finding.	Notable Finding	Subsurface Investigation
8	Nearby wastewater treatment plant with known PFAS-impacted effluent (1 Moffett Pl.) and nearby airport with known PFAS-impacted soil, groundwater, and surface water (500 James Fowler Rd.)	According to the online PFAS databases reviewed, the nearby Goleta Sanitary District Wastewater Treatment Plant (1 Moffett Place), located approximately 800 feet west-southwest of the subject property, is associated with known PFAS-impacted effluent. Additionally, the nearby Santa Barbara Airport (500 James Fowler Road), located approximately 850 feet northwest of the subject property, is associated with known PFAS-impacted soil, groundwater, and surface water at the airport site and within the nearby Goleta Slough Ecological Reserve. Based on the proximity to the subject property, the wastewater treatment plant and airport are considered a Notable Finding.	Notable Finding	Subsurface Investigation
9	Potential asbestos-containing materials (ACM) and lead-based paint (LBP) in structures at the subject property	Based on the age of the on-site structures (constructed in approximately 1967), ACM and LBP may be present at the structures on the subject property.	Notable Finding	ACM and LBP Survey

9 References

California Department of Conservation, Geologic Energy Management Division (CalGEM). 2022. "Well Finder." Last modified: 2019. https://www.conservation.ca.gov/calgem/Pages/WellFinder.aspx (accessed December 28, 2022).

California Department of Toxic Substances Control (DTSC). 2022. "EnviroStor." Last modified: 2022. http://www.envirostor.dtsc.ca.gov/public/ (accessed December 28, 2022).

California Environmental Protection Agency (CalEPA). 2022. "CalEPA Regulated Site Portal." Last modified: 2022. https://siteportal.calepa.ca.gov/nsite/ (accessed X December 28, XXX 2022).

California State Water Resources Control Board (SWRCB). 2022. "California PFAS Investigations." Last modified: 2022. https://www.waterboards.ca.gov/pfas/ (accessed December 28, 2022).

_____. 2022. "GeoTracker." Last modified: 2022. http://geotracker.waterboards.ca.gov/ (accessed December 28, 2022).

_____. 2022. "GeoTracker PFAS Map." Last modified: 2022. https://geotracker.waterboards.ca.gov/map/pfas_map (accessed December 28, 2022).

_____. 2021. "March 12, 2021 Bulk Fuel Terminal/Refinery Investigative Order." March 12, 2021. https://www.waterboards.ca.gov/pfas/docs/order_wq2021-0006-dwq_pfas.pdf (accessed December 28, 2022).

Chicago Title Company. 2022. Preliminary Title Report – 907 South Kellogg Avenue, Goleta, California. June 1, 2022.

City of Goleta. 2023. "Public Portal." https://goleta.onlinegovt.com/case_status/ (accessed January 18, 2023).

Earth Systems Pacific. 2022. Geotechnical Engineering Report Update, Goleta Business Center Building (Formerly Named Sywest Development Commercial Building), 907 South Kellogg Avenue, Goleta, California.

Environmental Data Resources (EDR). 2022. Aerial Photographs. December 28, 2022.

_____. 2022. City Directory Report. December 29, 2022.

_____. 2022. Sanborn Map Report. December 28, 2022.

_____. 2022. Radius Map Report. December 28, 2022.

_____. 2022. Topographic Maps. December 28, 2022.

Santa Barbara County Public Health Department, Environmental Health Services (EHS). 2019. Case Closure Summary, Site Mitigation Unit, No Further Action – Steelhead Recyclers, 891 South Kellogg Avenue, Goleta, California. Via https://geotracker.waterboards.ca.gov/profile_report.asp?global_id=T10000006151 (accessed December 29, 2022).

United States Geological Survey (USGS). 2009. Geologic Map of the Santa Barbara Coastal Plain Area, Santa Barbara County, California. https://ngmdb.usgs.gov/Prodesc/proddesc_87066.htm (accessed December 28, 2022).

United States Department of Transportation (USDOT). 2022. "National Pipeline Mapping System (NPMS) Public Map Viewer." Pipeline and Hazardous Materials Safety Administration (PHMSA). Last modified: 2022. https://www.npms.phmsa.dot.gov/PublicViewer/ (accessed December 28, 2022).

10 Signatures of Environmental Professionals

The qualified environmental professionals that are responsible for preparing the report include Julie Doane-Allmon, Julie Lynne Welch, and Savanna Vrevich. Their qualifications are summarized in the following section.

"We declare that, to the best of our professional knowledge and belief, we meet the definition of Environmental Professional as defined in 312.10 of 40 CFR 312. We have the specific qualifications based on education, training, and experience to assess a property of the nature, history, and setting of the subject property. We have developed and performed the all appropriate inquiries in conformance with the standards and practices set forth in 40 CFR Part 312."

Signature	Date
Julie Doane-Allmon, PG #9252	Senior Supervising Program Manager
Name	Title

Signature	Date
Julie Lynne Welch	Director of Due Diligence
Name	Title

Signature	Date
Savanna Vrevich	Environmental Scientist
Name	Title

11 Qualifications of Environmental Consultants

The environmental consultants responsible for conducting this Phase I ESA and preparing the report include Julie Doane-Allmon, Julie Lynne Welch, Savanna Vrevich, and Landon Lujan. Their qualifications are summarized below.

Environmental Professional Qualifications	X2.1.1 (2) (i) - Professional Engineer or Professional Geologist License or Registration, and 3 years of full-time relevant experience	X2.1.1 (2) (ii) - Licensed or certified by the Federal Government, State, Tribe, or U.S. Territory to perform environmental inquiries	X2.1.1 (2) (iii) – Baccalaureate or Higher Degree from and accredited institution of higher education in a discipline of engineering or science and the equivalent of 5 years of full-time relevant experience	X2.1.1 (2) (iii) – Equivalent of 10 years of full-time relevant experience
Julie Doane-Allmon	PG		BS Geology	30 years
Julie Lynne Welch			BS Environmental Engineering	26 years
Savanna Vrevich			BS Environmental Studies	7 years
Landon Lujan			BS Environmental Earth and Soil Science	1.5 years

Julie Doane-Allmon, PG, is a Senior Program Manager with Rincon Consultants. She holds a Bachelor of Science degree in Geology from California State University, Bakersfield. She has over 30 years of diverse experience in the geosciences and environmental consulting industry. Ms. Doane-Allmon has extensive experience developing, implementing, and managing assessment and remediation projects throughout California, including Phase I and Phase II Site Assessments. Ms. Doane-Allmon is a Professional Geologist (#9252) with the State of California.

Julie Lynne Welch serves as the Director of Rincon's Due Diligence team, which involves the execution of hundreds of Phase I and II ESAs annually. Ms. Welch has 26 years of professional experience in the field of environmental science and assessment, during which time she has managed and contributed to a variety of successful land use, water and energy planning, and residential, commercial, industrial, and infrastructure projects.

She holds a Bachelor of Science degree in environmental engineering from Rensselaer Polytechnic Institute, Troy, New York, a Hazardous Materials Management Certificate from the University of California, Santa Barbara Extension program, and a Business Management Certificate from the University of California, San Diego Extension program.

Ms. Welch was also a member of the ASTM Committee E50 on Environmental Assessment, Risk Management and Corrective Action (2021) and routinely attends webinars and conferences regarding ASTM E1527-21 Standard Practice for Environmental Site Assessments: Phase I Environmental Site Assessment Process.

Savanna Vrevich is an Environmental Scientist with Rincon Consultants. She holds a Bachelor of Science degree in Environmental Studies with an outside concentration in Ecology, Evolution, and Marine Biology from the University of California, Santa Barbara. Ms. Vrevich has experience in working on large scale, multi-site projects for developers, banks, regulatory agencies, and other

public and private clients. Ms. Vrevich's responsibilities at Rincon include implementation of Phase I ESAs and preparation of other environmental reports for a variety of commercial, rural, and industrial properties.

Landon Lujan is an Environmental Scientist with Rincon Consultants. He holds a Bachelor of Science degree in Environmental Earth and Soil Sciences from the California Polytechnic State University of San Luis Obispo. Mr. Lujan's responsibilities at Rincon include implementation of Phase I and Phase II ESAs, sampling of soil, groundwater, surface water, and air, as well as preparation and analysis of data and reports for a variety of commercial, rural, and industrial clients.

907 S KELLOGG AVE
907 S KELLOGG AVE
GOLETA, CA 93117

Inquiry Number: 7218104.1
January 06, 2023

EDR Environmental Lien and AUL Search

EDR® Environmental Data Resources Inc

6 Armstrong Road
Shelton, CT 06484
800.352.0050
www.edrnet.com

EDR Environmental Lien and AUL Search

The EDR Environmental Lien and AUL Search Report provides results from a search of available current land title records for environmental cleanup liens and other activity and use limitations, such as engineering controls and institutional controls.

A network of professional, trained researchers, following established procedures, uses client supplied address information to:

- search for parcel information and/or legal description;
- search for ownership information;
- research official land title documents recorded at jurisdictional agencies such as recorders' offices, registries of deeds, county clerks' offices, etc.;
- access a copy of the deed;
- search for environmental encumbering instrument(s) associated with the deed;
- provide a copy of any environmental encumbrance(s) based upon a review of key words in the instrument(s) (title, parties involved, and description); and
- provide a copy of the deed or cite documents reviewed.

Thank you for your business.
Please contact EDR at 1-800-352-0050
with any questions or comments.

Disclaimer - Copyright and Trademark Notice

This Report contains certain information obtained from a variety of public and other sources reasonably available to Environmental Data Resources, Inc. It cannot be concluded from this Report that coverage information for the target and surrounding properties does not exist from other sources. **NO WARRANTY EXPRESSED OR IMPLIED, IS MADE WHATSOEVER IN CONNECTION WITH THIS REPORT. ENVIRONMENTAL DATA RESOURCES, INC. SPECIFICALLY DISCLAIMS THE MAKING OF ANY SUCH WARRANTIES, INCLUDING WITHOUT LIMITATION, MERCHANTABILITY OR FITNESS FOR A PARTICULAR USE OR PURPOSE. ALL RISK IS ASSUMED BY THE USER. IN NO EVENT SHALL ENVIRONMENTAL DATA RESOURCES, INC. BE LIABLE TO ANYONE, WHETHER ARISING OUT OF ERRORS OR OMISSIONS, NEGLIGENCE, ACCIDENT OR ANY OTHER CAUSE, FOR ANY LOSS OR DAMAGE, INCLUDING, WITHOUT LIMITATION, SPECIAL, INCIDENTAL, CONSEQUENTIAL, OR EXEMPLARY DAMAGES. ANY LIABILITY ON THE PART OF ENVIRONMENTAL DATA RESOURCES, INC. IS STRICTLY LIMITED TO A REFUND OF THE AMOUNT PAID FOR THIS REPORT.** Purchaser accepts this Report "AS IS". Any analyses, estimates, ratings, environmental risk levels or risk codes provided in this Report are provided for illustrative purposes only, and are not intended to provide, nor should they be interpreted as providing any facts regarding, or prediction or forecast of, any environmental risk for any property. Only a Phase I Environmental Site Assessment performed by an environmental professional can provide information regarding the environmental risk for any property. Additionally, the information provided in this Report is not to be construed as legal advice.

Copyright 2017 by Environmental Data Resources, Inc. All rights reserved. Reproduction in any media or format, in whole or in part, of any report or map of Environmental Data Resources, Inc. or its affiliates is prohibited without prior written permission.

EDR and its logos (including Sanborn and Sanborn Map) are trademarks of Environmental Data Resources, Inc. or its affiliates. All other trademarks used herein are the property of their respective owners.

EDR Environmental Lien and AUL Search

TARGET PROPERTY INFORMATION

ADDRESS

907 S KELLOGG AVE
907 S KELLOGG AVE
GOLETA, CA 93117

ENVIRONMENTAL LIEN

Environmental Lien: Found ☐ Not Found ☒

OTHER ACTIVITY AND USE LIMITATIONS (AULs)

AULs: Found ☐ Not Found ☒

RESEARCH SOURCE

Source 1:

Santa Barbara Recorder
Santa Barbara, CA

PROPERTY INFORMATION

Deed 1:

Type of Deed:	deed
Title is vested in:	Goleta Gardens LLC
Title received from:	Sycal Prop Inc
Deed Dated	5/17/2005
Deed Recorded:	6/27/2005
Book:	NA
Page:	na
Volume:	na
Instrument:	na
Docket:	NA
Land Record Comments:	
Miscellaneous Comments:	
Legal Description:	See Exhibit
Legal Current Owner:	Goleta Gardens LLC
Parcel # / Property Identifier:	071-190-035
Comments:	See Exhibit

Deed Exhibit 1

2005-0060047

Recorded
Official Records
County Of
SANTA BARBARA
JOSEPH E. HOLLAND
Recorder

08:02AM 27-Jun-2005

REC FEE 7.00
NMA
Page 1 of 1

RECORDING REQUESTED BY

GOLETA GARDENS LLC

AND WHEN RECORDED MAIL THIS DEED AND, UNLESS OTHERWISE SHOWN BELOW, MAIL TAX STATEMENT TO:

NAME GOLETA GARDENS LLC

STREET ADDRESS 150 PELICAN WAY

CITY, STATE & ZIP CODE SAN RAFAEL, CA 94901

TITLE ORDER NO _____ ESCROW NO _____

SPACE ABOVE THIS LINE FOR RECORDER'S USE

GRANT DEED

DOCUMENTARY TRANSFER TAX $ -0-
☐ computed on full value of property conveyed, or
☐ computed on full value less liens and encumbrances remaining at time of sale. EXEMPT R&T 11925(d)

Signature of Declarant or Agent determining Tax Firm Name

FOR VALUABLE CONSIDERATION, receipt of which is acknowledged, I (We), Sycal Properties, Inc. (NAME OF GRANTOR(S))

grant to Goleta Gardens LLC (NAME OF GRANTEE(S))

all that real property situated in the City of Goleta (or in an unincorporated area of) Santa Barbara (NAME OF COUNTY) County, California (STATE) described as follows (insert legal description):

Parcel "B" of Parcel Map No. 11950, in the City of Goleta, County of Santa Barbara, State of California, in Book 13, Page 58 of Parcel Maps, in the Office of the County Recorder of said County.

Assessor's parcel No. 071-190-035

Executed on May 17, 2005, at San Rafael, California (CITY AND STATE)

CEO

STATE OF California

COUNTY OF Marin

On 5/17/05 before me, Elaine Tufo-Segale (NAME/TITLE e.g. "JANE DOE, NOTARY PUBLIC")

personally appeared Raymond W Sycalp personally known to me ~~or proved to me on the basis of satisfactory evidence~~ to be the person(s) whose name(s) is/~~are~~ subscribed to the within instrument and acknowledged to me that he/~~she/they~~ executed the same in his/~~her/their~~ authorized capacity(~~ies~~), and that by his/~~her/their~~ signature(s) on the instrument the person(s), or the entity upon behalf of which the person(s) acted, executed the instrument.

WITNESS my hand and official seal.

(SIGNATURE OF NOTARY)

SEAL

ELAINE TUFO-SEGALE
Commission # 1317051
Notary Public - California
Marin County
My Comm. Expires Sep 5, 2005

RIGHT THUMBPRINT (Optional)

CAPACITY CLAIMED BY SIGNER(S)
☐ INDIVIDUAL(S)
☒ CORPORATE CEO
OFFICER(S) _____
☐ PARTNER(S) (TITLES) ☐ LIMITED ☐ GENERAL
☐ ATTORNEY IN FACT
☐ TRUSTEE(S)
☐ GUARDIAN/CONSERVATOR
☐ OTHER: _____

SIGNER IS REPRESENTING:
Name of Person(s) or Entity(ies)

MAIL TAX STATEMENTS TO: Goleta Gardens LLC
150 Pelican Way, San Rafael, CA 94901

SBR5/5/04

RINCON CONSULTANTS, INC.
Environmental Scientists | Planners | Engineers
rinconconsultants.com

Property Owner Interview Questionnaire

Rincon Project Number: 22-13188

Site Name and Full Address: Sywest Industrial Building Project 17-121-DP, Goleta, CA

This questionnaire should be completed by the current property owner or a designated representative of the current property owner. We respectfully request that you fill out and return this form via fax at (760) 918-9444 or email to us at SVrevich@RinconConsultants.com within one week from the date of this transmittal.

---

1. Was the subject property or any adjoining property ever used as:

- ☐ an airport
- ☐ a fire training area
- ☐ a gasoline or other fueling station
- ☐ a motor vehicle repair facility
- ☐ a commercial printing facility
- ☐ a dry cleaners
- ☐ a photo developing laboratory
- ☐ a metal plating facility
- ☐ a farm
- ☐ a Department of Defense facility or training area
- ☐ a junkyard or landfill
- ☐ a waste treatment, storage, disposal, processing or recycling facility
- ☐ a machine shop
- ☐ a manufacturing facility
- ☐ an oil production facility (including oil wells)
- ☐ any other industrial use

Please check all that apply above and describe:

The site has operated as a drive in movie theater and swap meet since about 1967.
Prior to 1967, the site was undeveloped.

2. Please describe the current land uses of the subject property and those surrounding your property. Please indicate all businesses/companies located on property.

2a. Current Use of Subject Property:

Please check all that apply:	Please include a brief description of current operation:
☐ Commercial (retail, offices, etc.) ☐ Residential (single family or apartments) ☐ Industrial (manufacturing, warehousing, processing) ☒ Other- Please Describe	The site is a former drive in movie theater and swap meet, which closed in Sept 2022

2b. Current Use of Northern Adjoining Properties:

Please check all that apply:	Please include a brief description of current operation:
☐ Commercial (retail, offices, etc.) ☐ Residential (single family or apartments) ☒ Industrial (manufacturing, warehousing, processing) ☐ Other- Please Describe	Auto repair and rock recycling facilities

Rincon Project Number: 22-13188

Site Name and Full Address: Sywest Industrial Building Project 17-121-DP, Goleta, CA

2c. Current Use of Eastern Adjoining Properties:

Please check all that apply:	Please include a brief description of current operation:
[X] Commercial (retail, offices, etc.) [ ] Residential (single family or apartments) [X] Industrial (manufacturing, warehousing, processing) [ ] Other- Please Describe	Commercial/Industrial offices/storage yards

2d. Current Use of Southern Adjoining Properties:

Please check all that apply:	Please include a brief description of current operation:
[ ] Commercial (retail, offices, etc.) [ ] Residential (single family or apartments) [ ] Industrial (manufacturing, warehousing, processing) [X] Other- Please Describe	Undeveloped land, San Jose Creek, State Hwy 217

2e. Current Use of Western Adjoining Properties:

Please check all that apply:	Please include a brief description of current operation:
[ ] Commercial (retail, offices, etc.) [ ] Residential (single family or apartments) [ ] Industrial (manufacturing, warehousing, processing) [X] Other- Please Describe	San Jose Creek, State Hwy 217

3. Please describe the previous land uses of your property and those surrounding your property. Include property ownership and dates of operation if known.

3a. Previous Use of Subject Property:

Please check all that apply:	Please include a brief description of current operation:
[ ] Commercial (retail, offices, etc.) [ ] Residential (single family or apartments) [ ] Industrial (manufacturing, warehousing, processing) [X] Other- Please Describe	Unknown or vacant land

3b. Previous Use of Northern Adjoining Properties:

Please check all that apply:	Please include a brief description of current operation:
[ ] Commercial (retail, offices, etc.) [ ] Residential (single family or apartments) [ ] Industrial (manufacturing, warehousing, processing) [X] Other- Please Describe	Unknown or vacant land

Rincon Project Number: 22-13188

Site Name and Full Address: Sywest Industrial Building Project 17-121-DP, Goleta, CA

3c. Previous Use of Eastern Adjoining Properties:

Please check all that apply:	Please include a brief description of current operation:
☐ Commercial (retail, offices, etc.) ☐ Residential (single family or apartments) ☐ Industrial (manufacturing, warehousing, processing) ☒ Other- Please Describe	unknown or vacant land

3d. Previous Use of Southern Adjoining Properties:

Please check all that apply:	Please include a brief description of current operation:
☐ Commercial (retail, offices, etc.) ☐ Residential (single family or apartments) ☐ Industrial (manufacturing, warehousing, processing) ☒ Other- Please Describe	unknown or vacant land

3e. Previous Use of Western Adjoining Properties:

Please check all that apply:	Please include a brief description of current operation:
☐ Commercial (retail, offices, etc.) ☐ Residential (single family or apartments) ☐ Industrial (manufacturing, warehousing, processing) ☒ Other- Please Describe	unknown or vacant land

4. **Who is the current owner of the property?** Goleta Gardens LLC

5. **When did current ownership begin?** 1968

6. **What is the age of the on-site facility?** 56 years

7. **Who is the previous owner of the property?** Unknown

8. **Please indicate the property's current:**

Electrical service provider	Southern California Edison
Natural Gas service provider	Southern California Gas
Water service provider	Goleta Water District
Sewer service provider	Goleta Sanitary District
Solid waste hauler	MarBorg Industries

Rincon Project Number: 22-13188

Site Name and Full Address: Sywest Industrial Building Project 17-121-DP, Goleta, CA

9. **To the best of your knowledge, has your facility previously or does your facility currently store or use any of the following in individual containers larger than 5 gallons in volume or 50 gallons in the aggregate? (if Yes or Unknown, include how many, type, and size)**

☐ Damaged or discarded automotive or industrial batteries	
☐ Paints	
☐ Oils or solvents	
☐ Motor vehicle fleet	
☐ Pesticides or herbicides	
☐ Other chemicals or hazardous substances	

10. **Please indicate any wastes generated at the facility:**

Hazardous Waste	Quantity	Disposal Method

11. **Are there currently or to the best of your knowledge have there been previously, any industrial drums (typically 55 gallon) or sacks of chemicals located on the property or at the facility?**

☐ Yes ☒ No ☐ Unknown	If Yes or Unknown, please describe:

12. **Are there currently or to the best of your knowledge have there been previously, any evidence of fill dirt having been brought onto the property that originated from a contaminated site or that is of an unknown origin?**

☐ Yes ☒ No ☐ Unknown	If Yes or Unknown, please describe:

Rincon Project Number: 22-13188

Site Name and Full Address: Sywest Industrial Building Project 17-121-DP, Goleta, CA

13. Are there currently or to the best of your knowledge have there been previously, any pits, ponds or lagoons located on the property in connection with waste treatment or waste disposal?

☐ Yes ☒ No ☐ Unknown	If Yes or Unknown, please describe:

14. Are there currently or to the best of your knowledge have there been previously, any sumps, clarifiers, or solvent degreasers on the property?

☐ Yes ☐ No ☒ Unknown	If Yes or Unknown, please describe:

15. Are there currently or to the best of your knowledge have there been previously, any stained soil on the property?

☐ Yes ☒ No ☐ Unknown	If Yes or Unknown, please describe:

16. Are there currently or to the best of your knowledge have there been previously, any storage tanks (above or below ground) located on the property?

☐ Yes ☒ No ☐ Unknown	If Yes or Unknown, please describe:

17. Are there currently or to the best of your knowledge have there been previously, any vent pipes, fill pipes, or access ways (etc.) indicating a fill pipe protruding from the ground on the property or adjacent to any structure located on the property?

☐ Yes ☒ No ☐ Unknown	If Yes or Unknown, please describe:

18. If the property is served by a private well or non-public water system, have contaminants been identified in the well or system that exceed guidelines applicable to the water system or has the well been designated as contaminated by any government agency?

☐ Yes ☒ No ☐ Unknown	If Yes or Unknown, please describe:

Rincon Project Number: 22-13188

Site Name and Full Address: Sywest Industrial Building Project 17-121-DP, Goleta, CA

19. Are there currently or to the best of your knowledge have there been previously, any flooring, drains, or walls located within the facility that are stained by substances other than water, or are emitting foul odors?

☐ Yes ☒ No ☐ Unknown	If Yes or Unknown, please describe:

20. To the best of your knowledge has your facility previously or does your facility currently, discharge wastewater on or adjacent to the property other than storm water into a sanitary sewer system?

☐ Yes ☒ No ☐ Unknown	If Yes or Unknown, please describe:

21. Have any of the following ever been dumped above grade, buried and/or burned on the property? (please check all that apply and describe if possible)

☐ Hazardous substances	
☐ Petroleum products	
☐ Unidentified waste materials	
☐ Tires	
☐ Automotive or industrial batteries	
☐ Other waste materials (please describe)	

22. Are there currently or to the best of your knowledge have there been previously, a transformer, capacitor or any hydraulic equipment on the property?

☐ Yes ☒ No ☐ Unknown	If Yes or Unknown, please describe:

23. Are there currently or to the best of your knowledge have there been previously any records indicating the presence of PCBs?

☐ Yes ☐ No ☒ Unknown	If Yes or Unknown, please describe:

Rincon Project Number: 22-13188

Site Name and Full Address: Sywest Industrial Building Project 17-121-DP, Goleta, CA

24. Are there currently or to the best of your knowledge have there been previously any records indicating the presence of pesticides or herbicides?

☐ Yes ☒ No ☒ Unknown	If Yes or Unknown, please describe:

25. Do you have any knowledge of environmental liens that may have been recorded against the property or governmental notification relating to past or recurrent violations of environmental laws with respect to the property or any facility located on the property?

☐ Yes ☒ No ☐ Unknown	If Yes or Unknown, please describe:

26. Do you have any knowledge of activity and use limitations (AULs) such as engineering controls, deed restrictions, land use restrictions, or institutional controls that may have been recorded against the property?

☒ Yes ☐ No ☐ Unknown	If Yes or Unknown, please describe: -easements for flood control maintenance, public utilities and Airport clear zones exist on the property

27. Have you been informed of the past or current existence of hazardous substances, petroleum products, or environmental violations with respect to the property or any facility located on the property?

☐ Yes ☒ No ☐ Unknown	If Yes or Unknown, please describe:

28. Do you have any knowledge of any environmental site assessments of the property or facility?

☐ Yes ☒ No ☐ Unknown	If Yes or Unknown, please describe:

29. Do you know of any past, threatened, or pending lawsuits or administrative proceedings concerning a release of any hazardous substances or petroleum products involving the property by any owner or occupant of the property?

☐ Yes ☒ No ☐ Unknown	If Yes or Unknown, please describe:

Rincon Project Number: 22-13188

Site Name and Full Address: Sywest Industrial Building Project 17-121-DP, Goleta, CA

30. Are there any site-specific geotechnical or geologic reports available for the subject property?

[X] Yes [ ] No [ ] Unknown	If Yes or Unknown, please describe: These Reports have been previously provided to the City of Goleta

31. Is there a Title Report available for the subject property?

[X] Yes [ ] No [ ] Unknown	If Yes or Unknown, please describe: June 2022 Title Report provided to Brian Hiefield at the City of Goleta on 1-3-2023

This questionnaire was completed by (please print)

Name: Tracy LaTray

Title: Development Manager

Firm: SyWest Development

Street Address: 150 Pelican Way

City, State, Zip Code: San Rafael, CA 94901

Phone Number: 415-448-8362

Fax Number:

What is the Preparer's relationship to the property (i.e., owner, occupant, property manager, employee, agent, consultant, etc.)? Owner Representative

Copies of the completed questionnaire should be faxed, emailed (preferably) or mailed to:

Rincon Consultants, Inc.
Attention: Environmental Site Assessment Division
2215 Faraday Avenue, Suite A
Carlsbad, CA 92008
Fax: (760) 918-9444
Email: SVrevich@RinconConsultants.com

Preparer represents that to the best of the preparer's knowledge the above statements and facts are true and correct and to the best of the preparer's knowledge no material facts have been suppressed or misstated.

Signature Tracy LaTray Date 1/4/2022

RINCON CONSULTANTS, INC.
Environmental Scientists | Planners | Engineers
rinconconsultants.com

User Questionnaire

Rincon Project Number: 22-13188

Site Name and Full Address: Sywest Industrial Building Project 17-121-DP, Goleta, CA

To qualify for one of the Landowner Liability Protections (LLPs) offered by the Small Business Liability Relief and Brownfields Revitalization Act of 2001 (the "Brownfields Amendments"), the user must provide the following information to the environmental professional. Failure to conduct these inquiries could result in a determination that "all appropriate inquiries" is not complete.

We respectfully request that you fill out this form and email it to Janey Langeat SVrevich@RinconConsultants.com within one week from the date of this transmittal.

Project Description

1. **Why is the Phase I ESA required or being performed?**

   To inform environmental analysis for the project EIR.

2. **What type of property transaction is planned? (i.e. sale, purchase, exchange)**

   None

3. **What is the entire site address?**

   907 South Kellogg Avenue

4. **What is the Assessor's Parcel Number(s)?**

   071-190-035

5. **Are any considerations beyond the requirements of Practice E1527 to be considered? (i.e. lien search, asbestos & lead based paint, radon)**

   Environmental lien search completed

Rincon Project Number: 22-13188

Site Name and Full Address: Sywest Industrial Building Project 17-121-DP, Goleta, CA

6. **Identify all parties who will rely on the Phase I report.**

City of Goleta, California Coastal Commission, US Army Corps of Engineers, State Water Resources Control Board, Central Coast Regional Water Quality Control Board, California Department of Fish and Wildlife

7. **Identify the Site Manager/Contact and how the contact can be reached.**

Tracy LaTray
Tracy_LaTray@SyWest.com; 415-448-8362

8. **Identify the Site Owner and how the owner can be reached.**

Tracy LaTray
Tracy_LaTray@SyWest.com; 415-448-8362

9. **Do you have copies of any available prior environmental site assessment reports, documents, correspondence, etc., concerning any other knowledge or experience with the property that may be pertinent to the environmental professional (i.e. lien search, title report, chain of title, previous Ph Iand II ESAs, Environmental Impact Studies)?**

Title Report provided
Environmental lien search provided

Rincon Project Number: 22-13188

Site Name and Full Address: Sywest Industrial Building Project 17-121-DP, Goleta, CA

Subject Property Information

1. **Did a search of recorded land title records (or judicial records, where appropriate) identify any environmental liens filed or recorded against the property?**

Please mark the box with the most appropriate response:

- [■] I **have not** reviewed the records and **do not know** if there are any filed or recorded environmental liens.
- [ ] I **have** reviewed the records, and **No, there aren't any** filed or recorded environmental liens.
- [ ] I **have** reviewed the records, and **Yes, there are** environmental liens. Explain:

2. **Did a search of recorded land title records (or judicial records, where appropriate) identify any activity and land use limitations (AULs), such as engineering controls, land use restrictions or institutional controls that are in place at the property and/or have been filed or recorded against the property under federal, tribal, state or local law?**

Please mark the box with the most appropriate response:

- [■] I **have not** reviewed the records and **do not know** if there are any filed/recorded AULs or any AULs in place at the site.
- [ ] I **have** reviewed the records, and **No, there aren't any** filed/recorded AULs or any AULs in place at the site.
- [ ] I **have** reviewed the records, and **Yes, there are** AULs filed, recorded, and/or in place at the site. Explain:

3. **Does the Title Report provide any information pertaining to environmental cleanup liens or activity and use limitations (AULs) for the subject property?**

Please mark the box with the most appropriate response:

- [ ] I **have not** reviewed the Title Report and **do not know** if it provides environmental cleanup liens or AULs information.
- [■] I **have** reviewed the Title Report, and **No, it does not provide** environmental cleanup liens or AULs information..
- [ ] I **have** reviewed the Title Report, and **Yes, it does provide** environmental cleanup liens or AULs information. Explain:

Rincon Project Number: 22-13188

Site Name and Full Address: Sywest Industrial Building Project 17-121-DP, Goleta, CA

4. **Do you have any specialized knowledge or experience related to the property or nearby properties? For example, are you involved in the same line of business as the current or former occupants of the property or an adjoining property so that you would have specialized knowledge of the chemicals and processes used by this type of business?**

Please mark the box with the most appropriate response:

- [■] **No,** I **do not** have any specialized knowledge and/or experience related to the property or nearby properties.
- [ ] Yes, I **do** have specialized knowledge and/or experience related to the property or nearby properties. Explain:

5. **As the user of this ESA, based on your knowledge and experience related to the property, are you aware of any information pertaining to a reduction in value for the subject property relative to any known environmental issues?**

Please mark the box with the most appropriate response:

- [■] **No,** I **do not** have any information about a reduction in property value relative to environmental issues.
- [ ] **Yes**, I **do** have information about a reduction in property value relative to environmental issues. Explain:

6. **Does the purchase price being paid for this property reasonably reflect the fair market value of the property?**

Please mark the box with the most appropriate response:

- [■] **Yes**, I **do** believe the purchase price being paid for this property reasonably reflects the fair market value of the property. Skip to question #7.
- [ ] **No**, I **do not** believe the purchase price being paid for this property reasonably reflects the fair market value of the property. Proceed to question #6a.

   a. **If you conclude that there is a difference, have you considered whether the lower purchase price is because contamination is known or believed to be present at the property? (40 CFR 312.29)**

   Please mark the box with the most appropriate response

   - [ ] **No**, I **have not** considered the idea that known or believed contamination at the site has caused the lower purchase price.
   - [ ] **Yes**, I **have** considered the idea that known or believed contamination at the site has caused the lower purchase price. Explain:

Rincon Project Number: 22-13188

Site Name and Full Address: Sywest Industrial Building Project 17-121-DP, Goleta, CA

7. Are you aware of commonly known or reasonably ascertainable information about the property that would help the environmental professional to identify conditions indicative of releases or threatened releases? For example:

Please mark the box with the most appropriate response:

a. Do you know the past uses of the property?

- [■] I **do not** know.
- [ ] I **do** know. Explain:

b. Do you know of specific chemicals are present or once were present at the property?

- [■] I **do not** know.
- [ ] I **do** know. Explain:

c. Do you know of any spills or other chemical releases that have taken place at the property?

- [■] I **do not** know.
- [ ] I **do** know. Explain:

d. Do you know of any environmental cleanups have taken place at the property?

- [■] I **do not** know.
- [ ] I **do** know. Explain:

8. Based on your knowledge and experience related to the property are there any obvious indicators that point to the presence or likely presence of releases at the property?

Please mark the box with the most appropriate response:

- [■] **No**, I do not know and/or do not have any experience with any obvious indicators that point to the presence or likely presence of contamination at the property.
- [ ] **Yes**, I do know of and/or do have experience with obvious indicators that point to the presence or likely presence of contamination at the property. Explain:

Rincon Project Number: 22-13188

Site Name and Full Address: Sywest Industrial Building Project 17-121-DP, Goleta, CA

9. Are you aware of any pending, threatened, or past litigation relevant to hazardous substances or petroleum products, in, on, or from the site?

Please mark the box with the most appropriate response:

- [■] **No**, I am not aware of any pending, threatened, or past litigation relevant to hazardous substances or petroleum products, in, on, or from the site.
- [ ] **Yes**, I am aware of pending, threatened, or past administrative proceedings relevant to hazardous substances or petroleum products in, on, or from the site. Explain:

10. Are you aware of any pending, threatened, or past administrative proceedings relevant to hazardous substances or petroleum products in, on, or from the site?

Please mark the box with the most appropriate response:

- [■] **No**, I am not aware of any pending, threatened, or past administrative proceedings relevant to hazardous substances or petroleum products in, on, or from the site.
- [ ] **Yes**, I am aware of pending, threatened, or past administrative proceedings relevant to hazardous substances or petroleum products in, on, or from the site. Explain:

11. Are you aware of any notice from any government entity regarding any possible violation of environmental laws or possible liability relating to hazardous substances or petroleum products?

Please mark the box with the most appropriate response:

- [■] **No**, I am not aware of any notice from any government entity regarding any possible violation of environmental laws or possible liability relating to hazardous substances or petroleum products..
- [ ] **Yes**, I am aware of a notice, or notices, from a government entity (or multiple government entities) regarding a possible violation of environmental laws or possible liability relating to hazardous substances or petroleum products. Explain:

Rincon Project Number: 22-13188

Site Name and Full Address: Sywest Industrial Building Project 17-121-DP, Goleta, CA

This questionnaire was completed by (please print)

Name	Brian Hiefield
Title	Associate Planner
Firm	City of Goleta
Street Address	130 Cremona Drive
City, State, Zip Code	Goleta, CA 93117
Phone Number	805-961-7559
Fax Number	

What is the Preparer's relationship to the property (i.e., owner, occupant, property manager, employee, agent, consultant, etc.)? City project manager for proposed development

Copies of the completed questionnaire should be faxed, emailed (preferably) or mailed to:

Rincon Consultants, Inc.
Attention: Environmental Site Assessment Division
2215 Faraday Avenue, Suite A
Carlsbad, CA 92008
Fax: (760) 918-9444
Email: SVrevich@RinconConsultants.com

Preparer represents that to the best of the preparer's knowledge the above statements and facts are true and correct and to the best of the preparer's knowledge no material facts have been suppressed or misstated.

Signature Brian Hiefield Date 1/13/23

RECEIVED
January 3, 2023
City of Goleta
Current Planning Division

CHICAGO TITLE COMPANY

PRELIMINARY REPORT

In response to the application for a policy of title insurance referenced herein, ***Chicago Title Company*** *hereby reports that it is prepared to issue, or cause to be issued, as of the date hereof, a policy or policies of title insurance describing the land and the estate or interest therein hereinafter set forth, insuring against loss which may be sustained by reason of any defect, lien or encumbrance not shown or referred to as an exception herein or not excluded from coverage pursuant to the printed Schedules, Conditions and Stipulations or Conditions of said policy forms.*

The printed Exceptions and Exclusions from the coverage and Limitations on Covered Risks of said policy or policies are set forth in Attachment One. The policy to be issued may contain an arbitration clause. When the Amount of Insurance is less than that set forth in the arbitration clause, all arbitrable matters shall be arbitrated at the option of either the Company or the Insured as the exclusive remedy of the parties. Limitations on Covered Risks applicable to the CLTA and ALTA Homeowner's Policies of Title Insurance which establish a Deductible Amount and a Maximum Dollar Limit of Liability for certain coverages are also set forth in Attachment One. Copies of the policy forms should be read. They are available from the office which issued this report.

This report (and any supplements or amendments hereto) is issued solely for the purpose of facilitating the issuance of a policy of title insurance and no liability is assumed hereby. If it is desired that liability be assumed prior to the issuance of a policy of title insurance, a Binder or Commitment should be requested.

The policy(ies) of title insurance to be issued hereunder will be policy(ies) of Chicago Title Insurance Company, a Nebraska corporation.

Please read the exceptions shown or referred to herein and the exceptions and exclusions set forth in Attachment One of this report carefully. The exceptions and exclusions are meant to provide you with notice of matters which are not covered under the terms of the title insurance policy and should be carefully considered.

It is important to note that this preliminary report is not a written representation as to the condition of title and may not list all liens, defects and encumbrances affecting title to the land.

Chicago Title Insurance Company

By:

President

Countersigned By:

Authorized Officer or Agent

CHICAGO TITLE INSURANCE COMPANY CORPORATE SEAL

Attest:

Secretary

Visit Us on our Website: www.ctic.com

CHICAGO TITLE COMPANY

ISSUING OFFICE: 3700 State Street, Suite 100, Santa Barbara, CA 93105

FOR SETTLEMENT INQUIRIES, CONTACT:
Chicago Title Company
455 Market Street, Suite 2100 • San Francisco, CA 94105
(415)788-0871 • FAX (415)896-9427

Another Prompt Delivery From Chicago Title Company Title Department
Where Local Experience And Expertise Make A Difference

PRELIMINARY REPORT

Amendment D

Title Officer: Steven Amenta
Email: Samenta@fnf.com
Title No.: FWVE-775150061-SA

Escrow Officer: Nicole T. Carr
Email:
Escrow No.: 15604702-156-NC

TO: Chicago Title Company
455 Market Street, Suite 2100
San Francisco, CA 94105
Attn: Nicole T. Carr
Ref. No.: 15604702-156-NC

PROPERTY ADDRESS(ES): 907 South Kellogg Avenue, Goleta, CA

EFFECTIVE DATE: June 1, 2022 at 07:30 AM

The form of policy or policies of title insurance contemplated by this report is:

CLTA Standard Coverage Policy 1990 (04-08-14)

1. THE ESTATE OR INTEREST IN THE LAND HEREINAFTER DESCRIBED OR REFERRED TO COVERED BY THIS REPORT IS:

   A Fee

2. TITLE TO SAID ESTATE OR INTEREST AT THE DATE HEREOF IS VESTED IN:

   Goleta Gardens LLC

3. THE LAND REFERRED TO IN THIS REPORT IS DESCRIBED AS FOLLOWS:

   SEE EXHIBIT "A" ATTACHED HERETO AND MADE A PART HEREOF

EXHIBIT "A"
Legal Description

For APN/Parcel ID(s): 071-190-035

Parcel One:

Parcel "B" of Parcel Map No. 11950, in the City of Goleta, County of Santa Barbara, State of California, in Book 13, Page 58 of Parcel Maps, in the Office of The County Recorder of said County.

Parcel Two:

An easement for sewer lines, over, under, across and through the following two strips of land created by the Grant of Easement for sewer line and water lines, recorded June 17, 2021 as Instrument No. 2021-0045260 of Official Records

Strip 1

That portion of Parcel A of Parcel Map No. 11,950, in the City of Goleta, County of Santa Barbara, State of California, as shown on the map filed in the office of the County Recorder of said County in Book 13, Page 58 of Parcel Maps, described as follows:

A strip of land, 10.00 feet wide, lying 5.00 feet on each side of the following described centerline:

Beginning at the northwesterly terminus of the course in the south of said Parcel A shown as having a bearing and distance of North 57°26'49" West 108.00 feet on said map; thence along said course is said south line, South 57°26'49" East 7.97 feet to the True Point of Beginning thence leaving course in said south line,

1st - North 56°30'41" East 85.87 feet to the north line of said Parcel A.

The sidelines of said strip are to be prolonged or shortened to begin in said course in said south line of said-Parcel A and terminate in said north line of said Parcel A.

Strip 2

That portion of Parcel A of Parcel Map No. 11,950, In the City of Goleta, County of Santa Barbara, State of California, as shown on the map filed in the office of the County Recorder of said County in Book 13, Page 58 of Parcel Maps, described as follows:

A strip of land, 10.00 feet wide, lying 5.00 feet on each side of the following described centerline:

Beginning at the northeasterly terminus of the curve in the south of said Parcel A shown as having a central angle of 76°10'37°, a radius of 550.00 feet; a length of 731.25 feet and concave southeasterly; thence along said curve from an initial radial bearing of North 6°00'52" West, southwesterly 543.40 feet through a central angle of 56°36'29" to the True Point of Beginning; thence, leaving said south line of said curve,

1st - North 17°02'27" West 76.63 feel; thence,

2nd - North 17°47'50" West 221.02 feet; thence,

3rd - South 77°40'32" West 24.35 feet to the west line of said Parcel A.

The sidelines of said strip are to be prolonged or shortened to begin in said course in said south line of said Parcel A and terminate in said west line of said Parcel A.

EXHIBIT "A"

Legal Description
(continued)

Parcel Three:

An easement for water lines, over, under, across and the through the following two strips of land created by the Grant of Easement for sewer line and water lines, recorded June 17, 2021, as Instrument No. 2021-0045260 of Official Records

Strip 1

That portion of Parcel A of Parcel Map No. 11,950, In the City of Goleta, County of Santa Barbara, State of California, as shown on the map filed In the office of the County Recorder of said County in Book 13, Page 58 of Parcel Maps, described as follows:

A strip of land, 5.00 feet wide, lying 2.50 feet on each side of the following described centerline:

Beginning at the northwesterly terminus of the course in the south of said Parcel A shown as having a bearing and distance of North 57°26'49" West 108.00 feet on said map; thence, along said course in said south line, South 57°26'49" East 28.15 feet the True Point of Beginning; thence leaving course In said south line,

1st - South 62°50'05" East 13.80 feet; thence,

2nd - North 30°12'44" East 53.83 feet; thence,

3rd - North 9°53'47" East 15.94 feet to a line parallel with and distant 2.50 feet southerly from the north line of said Parcel A; thence, along said parallel line,

4th - South 89°10'40" East 72.00 feet.

The sidelines of said strip are to be prolonged or shortened to begin in said course in said south line of said Parcel A and terminate in a line at right angles to the 4th course described hereinabove and pass through the easterly terminus of said 4th course.

Strip 2

That portion of Parcel A of Parcel Map No. 11,950, in the City of Goleta, County of Santa Barbara, State of California, as shown on the map filed in the office of the County Recorder of said County in Book 13, Page 58 of Parcel Maps, described as follows:

Beginning at the northeasterly terminus of the curve in the south of said Parcel A shown as having a central angle of 76°10'37", a radius of 550.00 feet, a length of 731.25 feet and concave southeasterly; thence along said curve from an initial radial bearing of North 6°00'52" West, westerly 5.17 feet through a central angle of 0°32'20" to the True Point of Beginning; thence continuing along said south line and said curve,

1st - Westerly 21.94 feet through a central angle of 2°17'08"; thence, leaving said south line,

2nd - North 0°21'24" West 3.85 feet; thence,

3rd - South 87°36'37" East 21.78 feet to the True Point of Beginning.

AT THE DATE HEREOF, EXCEPTIONS TO COVERAGE IN ADDITION TO THE PRINTED EXCEPTIONS AND EXCLUSIONS IN SAID POLICY FORM WOULD BE AS FOLLOWS:

1. Property taxes, which are a lien not yet due and payable, including any assessments collected with taxes to be levied for the fiscal year 2022-2023.

2. The lien of supplemental or escaped assessments of property taxes, if any, made pursuant to the provisions of Chapter 3.5 (commencing with Section 75) or Part 2, Chapter 3, Articles 3 and 4, respectively, of the Revenue and Taxation Code of the State of California as a result of the transfer of title to the vestee named in Schedule A or as a result of changes in ownership or new construction occurring prior to Date of Policy.

3. Water rights, claims or title to water, whether or not disclosed by the public records.

4. The right of the public to use for road purposes that portion of this land lying within the lines of any public street or highway.

5. Easement(s) for the purpose(s) shown below and rights incidental thereto as granted in a document.

   Granted to: Santa Barbara and Goleta Water Company
   Purpose: Water Pipelines
   Recorded: February 4, 1888, Book 19, Page 420, of Deeds
   Affects: The exact location and extent of said easement is not disclosed of record

6. Easement(s) for the purpose(s) shown below and rights incidental thereto as granted in a document.

   Granted to: Southern Counties Gas Company of California
   Purpose: Public Utilities
   Recorded: January 24, 1938, Instrument No. 703, Book 422, Page 299, of Official Records
   Affects: The exact location and extent of said easement is not disclosed of record

7. Easement(s) for the purpose(s) shown below and rights incidental thereto as granted in a document.

   Granted to: Harry Pine Drake, et ux.
   Purpose: Drainage Pipe Lines
   Recorded: September 29, 1938, Book 433, Page 361, of Official Records
   Affects: The exact location and extent of said easement is not disclosed of record

8. Easement(s) for the purpose(s) shown below and rights incidental thereto as granted in a document.

   Granted to: Thomas J. Pleman, a married man as his sole and separate property
   Purpose: Drainage Pipe Lines
   Recorded: March 17, 1959, Instrument No. 8331, Book 1606, Page 252, of Official Records
   Affects: A strip of land 10 feet in width over a portion of said land

EXCEPTIONS
(continued)

9. The fact that the ownership of said land does not include rights of access to or from the street, highway, or freeway abutting said land, such rights having been relinquished by the document,

Recorded: May 12, 1960, Instrument No. 15179, Book 1742, Page 248, of Official Records
Affects: The Southeasterly side of said land

10. Easement(s) for the purpose(s) shown below and rights incidental thereto as granted in a document.

Granted to: The County of Santa Barbara and Santa Barbara Flood Control and Water Conservation District
Purpose: Roadway
Recorded: July 24, 1961, Instrument No. 25744, Book 1860, Page 759, of Official Records
Affects: The Southeasterly 15 feet

and recorded: July 24, 1961, Instrument No. 25745, Book 1860, Page 762, of Official Records

11. Easement(s) for the purpose(s) shown below and rights incidental thereto as granted in a document.

Granted to: The City of Santa Barbara
Purpose: Airport Clear Zone
Recorded: March 18, 1965, Instrument No. 9635, Book 2096, Page 320, of Official Records
Affects: Said land

12. Easement(s) for the purpose(s) shown below and rights incidental thereto, as granted in a document:

Granted to: Southern California Edison Company
Purpose: Public utilities
Recorded: June 17, 1966, Instrument No. 19878, Book 2155, Page 240 of Official Records
Affects: A strip of land 10 feet in width over the Southwesterly portion

13. Easement(s) for the purpose(s) shown below and rights incidental thereto as granted in a document.

Granted to: The County of Santa Barbara and the Santa Barbara County Flood Control and Water Conservation District
Purpose: Flood Control Maintenance Road
Recorded: July 7, 1967, Instrument No. 19110, Book 2196, Page 507 of Official Records
Affects: The Northwesterly 5 feet of the Southeasterly 20 feet

14. Easement(s) for the purpose(s) shown below and rights incidental thereto as granted in a document.

Granted to: The County of Santa Barbara
Purpose: Public Road
Recorded: August 16, 1974, Instrument No. 30207, Book 2530, Page 158 of Official Records
Affects: A strip of land 2 feet in width over the Northeasterly portion within Kellogg Avenue

EXCEPTIONS
(continued)

15. Matters contained in that certain document entitled "Agreement", by and between R.H. Pollard and John A. Langford and Goleta Land Company, Inc recorded September 13, 1974, Instrument No. 33565, Book 2533, Page 819 of Official Records.

Reference is hereby made to said document for full particulars.

16. The fact that said land is included within a project area of the Redevelopment Agency shown below, and that proceedings for the redevelopment of said project have been instituted under the Redevelopment Law (such redevelopment to proceed only after the adoption of the redevelopment plan) as disclosed by a document.

Redevelopment Agency:	Goleta Old Town Redevelopment Project
Recorded:	August 10, 1998, Instrument No. 98-060552 of Official Records

17. Easement(s) for the purpose(s) shown below and rights incidental thereto, as granted in a document:

Granted to:	Kellogg Avenue, LLC
Purpose:	Storm Water Drain Line
Recording Date:	June 7, 2021
Recording No.:	Instrument No. 2021-0042820 of Official Records
Affects:	the Northeast portion of said land

18. Matters contained in that certain document

Entitled:	Grant of Easement for Sewer Lines & Water Line
Dated:	May 19, 2021
Executed by:	Kellogg Avenue, LLC and Goleta Gardens, LLC
Recording Date:	June 17, 2021
Recording No.:	Instrument No. 2021-0045260 of Official Records

Reference is hereby made to said document for full particulars.

19. Any rights of the parties in possession of a portion of, or all of, said Land, which rights are not disclosed by the public records.

The Company will require, for review, a full and complete copy of any unrecorded agreement, contract, license and/or lease, together with all supplements, assignments and amendments thereto, before issuing any policy of title insurance without excepting this item from coverage.

The Company reserves the right to except additional items and/or make additional requirements after reviewing said documents.

EXCEPTIONS
(continued)

20. The Company will require the following documents for review prior to the issuance of any title insurance predicated upon a conveyance or encumbrance from the entity named below.

Limited Liability Company: Goleta Gardens LLC

a. A copy of its operating agreement, if any, and any and all amendments, supplements and/or modifications thereto, certified by the appropriate manager or member.

b. If a domestic Limited Liability Company, a copy of its Articles of Organization and all amendment thereto with the appropriate filing stamps.

c. If the Limited Liability Company is member-managed a full and complete current list of members certified by the appropriate manager or member.

d. If the Limited Liability Company was formed in a foreign jurisdiction, evidence, satisfactory to the Company that it was validly formed, is in good standing and authorized to do business in the state of origin.

e. If less than all members, or managers, as appropriate, will be executing the closing documents, furnish evidence of the authority of those signing.

The Company reserves the right to add additional items or make further requirements after review of the requested documentation.

END OF EXCEPTIONS

NOTES

Note 1. Note: Property taxes for the fiscal year shown below are PAID. For proration purposes the amounts were:

Tax ID No.:	071-190-035
Fiscal Year:	2021-2022
1st Installment:	$6,223.16
2nd Installment:	$6,223.16
Land:	$530,000.00
Improvements:	$308,020.00
Code Area:	08-037

Note 2. Note: There are NO conveyances affecting said Land recorded within 24 months of the date of this report.

Note 3. Note: None of the items shown in this report will cause the Company to decline to attach CLTA Endorsement Form 100 to an Extended Coverage Loan Policy, when issued.

Note 4. Note: The Company is not aware of any matters which would cause it to decline to attach CLTA Endorsement Form 116 indicating that there is located on said Land commercial property, known as 907 South Kellogg Avenue, Goleta, CA, to an Extended Coverage Loan Policy.

Note 5. Note: The policy of title insurance will include an arbitration provision. The Company or the insured may demand arbitration. Arbitrable matters may include, but are not limited to, any controversy or claim between the Company and the insured arising out of or relating to this policy, any service of the Company in connection with its issuance or the breach of a policy provision or other obligation. Please ask your escrow or title officer for a sample copy of the policy to be issued if you wish to review the arbitration provisions and anyother provisions pertaining to your Title Insurance coverage.

Note 6. Note: If a county recorder, title insurance company, escrow company, real estate broker, real estate agent or association provides a copy of a declaration, governing document or deed to any person, California law requires that the document provided shall include a statement regarding any unlawful restrictions. Said statement is to be in at least 14-point bold face type and may be stamped on the first page of any document provided or included as a cover page attached to the requested document. Should a party to this transaction request a copy of any document reported herein that fits this category, the statement is to be included in the manner described.

Note 7. Note: Any documents being executed in conjunction with this transaction must be signed in the presence of an authorized Company employee, an authorized employee of an agent, an authorized employee of the insured lender, or by using Bancserv or other approved third-party service. If the above requirement cannot be met, please call the Company at the number provided in this report.

END OF NOTES

WIRE SAFE™ | Inquire before you wire!

WIRE FRAUD ALERT

This Notice is not intended to provide legal or professional advice.
If you have any questions, please consult with a lawyer.

All parties to a real estate transaction are targets for wire fraud and many have lost hundreds of thousands of dollars because they simply relied on the wire instructions received via email, without further verification. **If funds are to be wired in conjunction with this real estate transaction, we strongly recommend verbal verification of wire instructions through a known, trusted phone number prior to sending funds.**

In addition, the following non-exclusive self-protection strategies are recommended to minimize exposure to possible wire fraud.

- **NEVER RELY** on emails purporting to change wire instructions. Parties to a transaction rarely change wire instructions in the course of a transaction.
- **ALWAYS VERIFY** wire instructions, specifically the ABA routing number and account number, by calling the party who sent the instructions to you. DO NOT use the phone number provided in the email containing the instructions, use phone numbers you have called before or can otherwise verify. **Obtain the number of relevant parties to the transaction as soon as an escrow account is opened.** DO NOT send an email to verify as the email address may be incorrect or the email may be intercepted by the fraudster.
- **USE COMPLEX EMAIL PASSWORDS** that employ a combination of mixed case, numbers, and symbols. Make your passwords greater than eight (8) characters. Also, change your password often and do NOT reuse the same password for other online accounts.
- **USE MULTI-FACTOR AUTHENTICATION** for email accounts. Your email provider or IT staff may have specific instructions on how to implement this feature.

For more information on wire-fraud scams or to report an incident, please refer to the following links:

Federal Bureau of Investigation:
http://www.fbi.gov

Internet Crime Complaint Center:
http://www.ic3.gov

TM and © Fidelity National Financial, Inc. and/or an affiliate. All rights reserved

FIDELITY NATIONAL FINANCIAL
PRIVACY NOTICE

Effective January 1, 2021

Fidelity National Financial, Inc. and its majority-owned subsidiary companies (collectively, "FNF," "our," or "we") respect and are committed to protecting your privacy. This Privacy Notice explains how we collect, use, and protect personal information, when and to whom we disclose such information, and the choices you have about the use and disclosure of that information.

A limited number of FNF subsidiaries have their own privacy notices. If a subsidiary has its own privacy notice, the privacy notice will be available on the subsidiary's website and this Privacy Notice does not apply.

Collection of Personal Information

FNF may collect the following categories of Personal Information:

- contact information (*e.g.*, name, address, phone number, email address);
- demographic information (*e.g.*, date of birth, gender, marital status);
- identity information (*e.g.* Social Security Number, driver's license, passport, or other government ID number);
- financial account information (*e.g.* loan or bank account information); and
- other personal information necessary to provide products or services to you.

We may collect Personal Information about you from:

- information we receive from you or your agent;
- information about your transactions with FNF, our affiliates, or others; and
- information we receive from consumer reporting agencies and/or governmental entities, either directly from these entities or through others.

Collection of Browsing Information

FNF automatically collects the following types of Browsing Information when you access an FNF website, online service, or application (each an "FNF Website") from your Internet browser, computer, and/or device:

- Internet Protocol (IP) address and operating system;
- browser version, language, and type;
- domain name system requests; and
- browsing history on the FNF Website, such as date and time of your visit to the FNF Website and visits to the pages within the FNF Website.

Like most websites, our servers automatically log each visitor to the FNF Website and may collect the Browsing Information described above. We use Browsing Information for system administration, troubleshooting, fraud investigation, and to improve our websites. Browsing Information generally does not reveal anything personal about you, though if you have created a user account for an FNF Website and are logged into that account, the FNF Website may be able to link certain browsing activity to your user account.

Other Online Specifics

Cookies. When you visit an FNF Website, a "cookie" may be sent to your computer. A cookie is a small piece of data that is sent to your Internet browser from a web server and stored on your computer's hard drive. Information gathered using cookies helps us improve your user experience. For example, a cookie can help the website load properly or can customize the display page based on your browser type and user preferences. You can choose whether or not to accept cookies by changing your Internet browser settings. Be aware that doing so may impair or limit some functionality of the FNF Website.

Web Beacons. We use web beacons to determine when and how many times a page has been viewed. This information is used to improve our websites.

Do Not Track. Currently our FNF Websites do not respond to "Do Not Track" features enabled through your browser.

Links to Other Sites. FNF Websites may contain links to unaffiliated third-party websites. FNF is not responsible for the privacy practices or content of those websites. We recommend that you read the privacy policy of every website you visit.

Use of Personal Information

FNF uses Personal Information for three main purposes:

- To provide products and services to you or in connection with a transaction involving you.
- To improve our products and services.
- To communicate with you about our, our affiliates', and others' products and services, jointly or independently.

When Information Is Disclosed

We may disclose your Personal Information and Browsing Information in the following circumstances:

- to enable us to detect or prevent criminal activity, fraud, material misrepresentation, or nondisclosure;
- to nonaffiliated service providers who provide or perform services or functions on our behalf and who agree to use the information only to provide such services or functions;
- to nonaffiliated third party service providers with whom we perform joint marketing, pursuant to an agreement with them to jointly market financial products or services to you;
- to law enforcement or authorities in connection with an investigation, or in response to a subpoena or court order; or
- in the good-faith belief that such disclosure is necessary to comply with legal process or applicable laws, or to protect the rights, property, or safety of FNF, its customers, or the public.

The law does not require your prior authorization and does not allow you to restrict the disclosures described above. Additionally, we may disclose your information to third parties for whom you have given us authorization or consent to make such disclosure. We do not otherwise share your Personal Information or Browsing Information with nonaffiliated third parties, except as required or permitted by law. We may share your Personal Information with affiliates (other companies owned by FNF) to directly market to you. Please see "Choices with Your Information" to learn how to restrict that sharing.

We reserve the right to transfer your Personal Information, Browsing Information, and any other information, in connection with the sale or other disposition of all or part of the FNF business and/or assets, or in the event of bankruptcy, reorganization, insolvency, receivership, or an assignment for the benefit of creditors. By submitting Personal Information and/or Browsing Information to FNF, you expressly agree and consent to the use and/or transfer of the foregoing information in connection with any of the above described proceedings.

Security of Your Information

We maintain physical, electronic, and procedural safeguards to protect your Personal Information.

Choices With Your Information

If you do not want FNF to share your information among our affiliates to directly market to you, you may send an "opt out" request as directed at the end of this Privacy Notice. We do not share your Personal Information with nonaffiliates for their use to direct market to you without your consent.

Whether you submit Personal Information or Browsing Information to FNF is entirely up to you. If you decide not to submit Personal Information or Browsing Information, FNF may not be able to provide certain services or products to you.

For California Residents: We will not share your Personal Information or Browsing Information with nonaffiliated third parties, except as permitted by California law. For additional information about your California privacy rights, please visit the "California Privacy" link on our website (https://fnf.com/pages/californiaprivacy.aspx) or call (888) 413-1748.

For Nevada Residents: You may be placed on our internal Do Not Call List by calling (888) 934-3354 or by contacting us via the information set forth at the end of this Privacy Notice. Nevada law requires that we also provide you with the following contact information: Bureau of Consumer Protection, Office of the Nevada Attorney General, 555 E. Washington St., Suite 3900, Las Vegas, NV 89101; Phone number: (702) 486-3132; email: BCPINFO@ag.state.nv.us.

For Oregon Residents: We will not share your Personal Information or Browsing Information with nonaffiliated third parties for marketing purposes, except after you have been informed by us of such sharing and had an opportunity to indicate that you do not want a disclosure made for marketing purposes.

For Vermont Residents: We will not disclose information about your creditworthiness to our affiliates and will not disclose your personal information, financial information, credit report, or health information to nonaffiliated third parties to market to you, other than as permitted by Vermont law, unless you authorize us to make those disclosures.

Information From Children

The FNF Websites are not intended or designed to attract persons under the age of eighteen (18). We do not collect Personal Information from any person that we know to be under the age of thirteen (13) without permission from a parent or guardian.

International Users

FNF's headquarters is located within the United States. If you reside outside the United States and choose to provide Personal Information or Browsing Information to us, please note that we may transfer that information outside of your country of residence. By providing FNF with your Personal Information and/or Browsing Information, you consent to our collection, transfer, and use of such information in accordance with this Privacy Notice.

FNF Website Services for Mortgage Loans

Certain FNF companies provide services to mortgage loan servicers, including hosting websites that collect customer information on behalf of mortgage loan servicers (the "Service Websites"). The Service Websites may contain links to both this Privacy Notice and the mortgage loan servicer or lender's privacy notice. The sections of this Privacy Notice titled When Information is Disclosed, Choices with Your Information, and Accessing and Correcting Information do not apply to the Service Websites. The mortgage loan servicer or lender's privacy notice governs use, disclosure, and access to your Personal Information. FNF does not share Personal Information collected through the Service Websites, except as required or authorized by contract with the mortgage loan servicer or lender, or as required by law or in the good-faith belief that such disclosure is necessary: to comply with a legal process or applicable law, to enforce this Privacy Notice, or to protect the rights, property, or safety of FNF or the public.

Your Consent To This Privacy Notice; Notice Changes; Use of Comments or Feedback

By submitting Personal Information and/or Browsing Information to FNF, you consent to the collection and use of the information in accordance with this Privacy Notice. We may change this Privacy Notice at any time. The Privacy Notice's effective date will show the last date changes were made. If you provide information to us following any change of the Privacy Notice, that signifies your assent to and acceptance of the changes to the Privacy Notice.

Accessing and Correcting Information; Contact Us

If you have questions, would like to correct your Personal Information, or want to opt-out of information sharing for affiliate marketing, visit FNF's Opt Out Page or contact us by phone at (888) 934-3354 or by mail to:

Fidelity National Financial, Inc.
601 Riverside Avenue,
Jacksonville, Florida 32204
Attn: Chief Privacy Officer

ATTACHMENT ONE

CALIFORNIA LAND TITLE ASSOCIATION
STANDARD COVERAGE POLICY - 1990

EXCLUSIONS FROM COVERAGE

The following matters are expressly excluded from the coverage of this policy and the Company will not pay loss or damage, costs, attorneys' fees or expenses which arise by reason of:

1. (a) Any law, ordinance or governmental regulation (including but not limited to building or zoning laws, ordinances, or regulations) restricting, regulating, prohibiting or relating (i) the occupancy, use, or enjoyment of the land; (ii) the character, dimensions or location of any improvement now or hereafter erected on the land; (iii) a separation in ownership or a change in the dimensions or area of the land or any parcel of which the land is or was a part; or (iv) environmental protection, or the effect of any violation of these laws, ordinances or governmental regulations, except to the extent that a notice of the enforcement thereof or a notice of a defect, lien, or encumbrance resulting from a violation or alleged violation affecting the land has been recorded in the public records at Date of Policy.

   (b) Any governmental police power not excluded by (a) above, except to the extent that a notice of the exercise thereof or notice of a defect, lien or encumbrance resulting from a violation or alleged violation affecting the land has been recorded in the public records at Date of Policy.
2. Rights of eminent domain unless notice of the exercise thereof has been recorded in the public records at Date of Policy, but not excluding from coverage any taking which has occurred prior to Date of Policy which would be binding on the rights of a purchaser for value without knowledge.
3. Defects, liens, encumbrances, adverse claims or other matters:
   (a) whether or not recorded in the public records at Date of Policy, but created, suffered, assumed or agreed to by the insured claimant;
   (b) not known to the Company, not recorded in the public records at Date of Policy, but known to the insured claimant and not disclosed in writing to the Company by the insured claimant prior to the date the insured claimant became an insured under this policy;
   (c) resulting in no loss or damage to the insured claimant;
   (d) attaching or created subsequent to Date of Policy; or
   (e) resulting in loss or damage which would not have been sustained if the insured claimant had paid value for the insured mortgage or for the estate or interest insured by this policy.
4. Unenforceability of the lien of the insured mortgage because of the inability or failure of the insured at Date of Policy, or the inability or failure of any subsequent owner of the indebtedness, to comply with the applicable doing business laws of the state in which the land is situated.
5. Invalidity or unenforceability of the lien of the insured mortgage, or claim thereof, which arises out of the transaction evidenced by the insured mortgage and is based upon usury or any consumer credit protection or truth in lending law.
6. Any claim, which arises out of the transaction vesting in the insured the estate or interest insured by this policy or the transaction creating the interest of the insured lender, by reason of the operation of federal bankruptcy, state insolvency or similar creditors' rights laws.

EXCEPTIONS FROM COVERAGE - SCHEDULE B, PART I

This policy does not insure against loss or damage (and the Company will not pay costs, attorneys' fees or expenses) which arise by reason of:

1. Taxes or assessments which are not shown as existing liens by the records of any taxing authority that levies taxes or assessments on real property or by the public records.

   Proceedings by a public agency which may result in taxes or assessments, or notices of such proceedings, whether or not shown by the records of such agency or by the public records.
2. Any facts, rights, interests, or claims which are not shown by the public records but which could be ascertained by an inspection of the land or which may be asserted by persons in possession thereof.
3. Easements, liens or encumbrances, or claims thereof, not shown by the public records.
4. Discrepancies, conflicts in boundary lines, shortage in area, encroachments, or any other facts which a correct survey would disclose, and which are not shown by the public records.
5. (a) Unpatented mining claims; (b) reservations or exceptions in patents or in Acts authorizing the issuance thereof; (c) water rights, claims or title to water, whether or not the matters excepted under (a), (b) or (c) are shown by the public records.
6. Any lien or right to a lien for services, labor or material not shown by the public records.

ATTACHMENT ONE
(CONTINUED)

CLTA HOMEOWNER'S POLICY OF TITLE INSURANCE (12-02-13)
ALTA HOMEOWNER'S POLICY OF TITLE INSURANCE

EXCLUSIONS

In addition to the Exceptions in Schedule B, You are not insured against loss, costs, attorneys' fees, and expenses resulting from:

1. Governmental police power, and the existence or violation of those portions of any law or government regulation concerning:
   a. building;
   b. zoning;
   c. land use;
   d. improvements on the Land;
   e. land division; and
   f. environmental protection.

   This Exclusion does not limit the coverage described in Covered Risk 8.a., 14, 15, 16, 18, 19, 20, 23 or 27.
2. The failure of Your existing structures, or any part of them, to be constructed in accordance with applicable building codes. This Exclusion does not limit the coverage described in Covered Risk 14 or 15.
3. The right to take the Land by condemning it. This Exclusion does not limit the coverage described in Covered Risk 17.
4. Risks:
   a. that are created, allowed, or agreed to by You, whether or not they are recorded in the Public Records;
   b. that are Known to You at the Policy Date, but not to Us, unless they are recorded in the Public Records at the Policy Date;
   c. that result in no loss to You; or
   d. that first occur after the Policy Date - this does not limit the coverage described in Covered Risk 7, 8.e., 25, 26, 27 or 28.
5. Failure to pay value for Your Title.
6. Lack of a right:
   a. to any land outside the area specifically described and referred to in paragraph 3 of Schedule A; and
   b. in streets, alleys, or waterways that touch the Land.

   This Exclusion does not limit the coverage described in Covered Risk 11 or 21.
7. The transfer of the Title to You is invalid as a preferential transfer or as a fraudulent transfer or conveyance under federal bankruptcy, state insolvency, or similar creditors' rights laws.
8. Contamination, explosion, fire, flooding, vibration, fracturing, earthquake or subsidence.
9. Negligence by a person or an Entity exercising a right to extract or develop minerals, water, or any other substances.

LIMITATIONS ON COVERED RISKS

Your insurance for the following Covered Risks is limited on the Owner's Coverage Statement as follows:

- For Covered Risk 16, 18, 19 and 21, Your Deductible Amount and Our Maximum Dollar Limit of Liability shown in Schedule A.

The deductible amounts and maximum dollar limits shown on Schedule A are as follows:

	Your Deductible Amount	Our Maximum Dollar Limit of Liability
Covered Risk 16:	1.00% of Policy Amount Shown in Schedule A or $2,500.00 (whichever is less)	$ 10,000.00
Covered Risk 18:	1.00% of Policy Amount Shown in Schedule A or $5,000.00 (whichever is less)	$ 25,000.00
Covered Risk 19:	1.00% of Policy Amount Shown in Schedule A or $5,000.00 (whichever is less)	$ 25,000.00
Covered Risk 21:	1.00% of Policy Amount Shown in Schedule A or $2,500.00 (whichever is less)	$ 5,000.00

ATTACHMENT ONE
(CONTINUED)

2006 ALTA LOAN POLICY (06-17-06)

EXCLUSIONS FROM COVERAGE

The following matters are expressly excluded from the coverage of this policy, and the Company will not pay loss or damage, costs, attorneys' fees, or expenses that arise by reason of:

1. (a) Any law, ordinance, permit, or governmental regulation (including those relating to building and zoning) restricting, regulating, prohibiting, or relating to
   (i) the occupancy, use, or enjoyment of the Land;
   (ii) the character, dimensions, or location of any improvement erected on the Land;
   (iii) the subdivision of land; or
   (iv) environmental protection;
   or the effect of any violation of these laws, ordinances, or governmental regulations. This Exclusion 1(a) does not modify or limit the coverage provided under Covered Risk 5.
   (b) Any governmental police power. This Exclusion 1(b) does not modify or limit the coverage provided under Covered Risk 6.
2. Rights of eminent domain. This Exclusion does not modify or limit the coverage provided under Covered Risk 7 or 8.
3. Defects, liens, encumbrances, adverse claims, or other matters
   (a) created, suffered, assumed, or agreed to by the Insured Claimant;
   (b) not Known to the Company, not recorded in the Public Records at Date of Policy, but Known to the Insured Claimant and not disclosed in writing to the Company by the Insured Claimant prior to the date the Insured Claimant became an Insured under this policy;
   (c) resulting in no loss or damage to the Insured Claimant;
   (d) attaching or created subsequent to Date of Policy (however, this does not modify or limit the coverage provided under Covered Risk 11, 13, or 14); or
   (e) resulting in loss or damage that would not have been sustained if the Insured Claimant had paid value for the Insured Mortgage.
4. Unenforceability of the lien of the Insured Mortgage because of the inability or failure of an Insured to comply with applicable doing-business laws of the state where the Land is situated.
5. Invalidity or unenforceability in whole or in part of the lien of the Insured Mortgage that arises out of the transaction evidenced by the Insured Mortgage and is based upon usury or any consumer credit protection or truth-in-lending law.
6. Any claim, by reason of the operation of federal bankruptcy, state insolvency, or similar creditors' rights laws, that the transaction creating the lien of the Insured Mortgage, is
   (a) a fraudulent conveyance or fraudulent transfer, or
   (b) a preferential transfer for any reason not stated in Covered Risk 13(b) of this policy.
7. Any lien on the Title for real estate taxes or assessments imposed by governmental authority and created or attaching between Date of Policy and the date of recording of the Insured Mortgage in the Public Records. This Exclusion does not modify or limit the coverage provided under Covered Risk 11(b).

The above policy form may be issued to afford either Standard Coverage or Extended Coverage. In addition to the above Exclusions from Coverage, the Exceptions from Coverage in a Standard Coverage policy will also include the following Exceptions from Coverage:

EXCEPTIONS FROM COVERAGE

[Except as provided in Schedule B - Part II,[t[or T]his policy does not insure against loss or damage, and the Company will not pay costs, attorneys' fees, or expenses that arise by reason of:

[PART I

[The above policy form may be issued to afford either Standard Coverage or Extended Coverage. In addition to the above Exclusions from Coverage, the Exceptions from Coverage in a Standard Coverage policy will also include the following Exceptions from Coverage:

1. (a) Taxes or assessments that are not shown as existing liens by the records of any taxing authority that levies taxes or assessments on real property or by the Public Records; (b) proceedings by a public agency that may result in taxes or assessments, or notices of such proceedings, whether or not shown by the records of such agency or by the Public Records.
2. Any facts, rights, interests, or claims that are not shown by the Public Records but that could be ascertained by an inspection of the Land or that may be asserted by persons in possession of the Land.
3. Easements, liens or encumbrances, or claims thereof, not shown by the Public Records.
4. Any encroachment, encumbrance, violation, variation, or adverse circumstance affecting the Title that would be disclosed by an accurate and complete land survey of the Land and not shown by the Public Records.
5. (a) Unpatented mining claims; (b) reservations or exceptions in patents or in Acts authorizing the issuance thereof; (c) water rights, claims or title to water, whether or not the matters excepted under (a), (b), or (c) are shown by the Public Records.
6. Any lien or right to a lien for services, labor or material not shown by the Public Records.]

PART II

In addition to the matters set forth in Part I of this Schedule, the Title is subject to the following matters, and the Company insures against loss or damage sustained in the event that they are not subordinate to the lien of the Insured Mortgage:]

ATTACHMENT ONE
(CONTINUED)

2006 ALTA OWNER'S POLICY (06-17-06)

EXCLUSIONS FROM COVERAGE

The following matters are expressly excluded from the coverage of this policy, and the Company will not pay loss or damage, costs, attorneys' fees, or expenses that arise by reason of:

1. (a) Any law, ordinance, permit, or governmental regulation (including those relating to building and zoning) restricting, regulating, prohibiting, or relating to
   (i) the occupancy, use, or enjoyment of the Land;
   (ii) the character, dimensions, or location of any improvement erected on the Land;
   (iii) the subdivision of land; or
   (iv) environmental protection;
   or the effect of any violation of these laws, ordinances, or governmental regulations. This Exclusion 1(a) does not modify or limit the coverage provided under Covered Risk 5.
   (b) Any governmental police power. This Exclusion 1(b) does not modify or limit the coverage provided under Covered Risk 6.
2. Rights of eminent domain. This Exclusion does not modify or limit the coverage provided under Covered Risk 7 or 8.
3. Defects, liens, encumbrances, adverse claims, or other matters
   (a) created, suffered, assumed, or agreed to by the Insured Claimant;
   (b) not Known to the Company, not recorded in the Public Records at Date of Policy, but Known to the Insured Claimant and not disclosed in writing to the Company by the Insured Claimant prior to the date the Insured Claimant became an Insured under this policy;
   (c) resulting in no loss or damage to the Insured Claimant;
   (d) attaching or created subsequent to Date of Policy (however, this does not modify or limit the coverage provided under Covered Risk 9 and 10); or
   (e) resulting in loss or damage that would not have been sustained if the Insured Claimant had paid value for the Title.
4. Any claim, by reason of the operation of federal bankruptcy, state insolvency, or similar creditors' rights laws, that the transaction vesting the Title as shown in Schedule A, is
   (a) a fraudulent conveyance or fraudulent transfer; or
   (b) a preferential transfer for any reason not stated in Covered Risk 9 of this policy.
5. Any lien on the Title for real estate taxes or assessments imposed by governmental authority and created or attaching between Date of Policy and the date of recording of the deed or other instrument of transfer in the Public Records that vests Title as shown in Schedule A.

The above policy form may be issued to afford either Standard Coverage or Extended Coverage. In addition to the above Exclusions from Coverage, the Exceptions from Coverage in a Standard Coverage policy will also include the following Exceptions from Coverage:

EXCEPTIONS FROM COVERAGE

This policy does not insure against loss or damage, and the Company will not pay costs, attorneys' fees, or expenses that arise by reason of:

[The above policy form may be issued to afford either Standard Coverage or Extended Coverage. In addition to the above Exclusions from Coverage, the Exceptions from Coverage in a Standard Coverage policy will also include the following Exceptions from Coverage:

1. (a) Taxes or assessments that are not shown as existing liens by the records of any taxing authority that levies taxes or assessments on real property or by the Public Records; (b) proceedings by a public agency that may result in taxes or assessments, or notices of such proceedings, whether or not shown by the records of such agency or by the Public Records.
2. Any facts, rights, interests, or claims that are not shown by the Public Records but that could be ascertained by an inspection of the Land or that may be asserted by persons in possession of the Land.
3. Easements, liens or encumbrances, or claims thereof, not shown by the Public Records.
4. Any encroachment, encumbrance, violation, variation, or adverse circumstance affecting the Title that would be disclosed by an accurate and complete land survey of the Land and not shown by the Public Records.
5. (a) Unpatented mining claims; (b) reservations or exceptions in patents or in Acts authorizing the issuance thereof; (c) water rights, claims or title to water, whether or not the matters excepted under (a), (b), or (c) are shown by the Public Records.
6. Any lien or right to a lien for services, labor or material not shown by the Public Records.]
7. [Variable exceptions such as taxes, easements, CC&R's, etc., shown here.]

ATTACHMENT ONE
(CONTINUED)

ALTA EXPANDED COVERAGE RESIDENTIAL LOAN POLICY - ASSESSMENTS PRIORITY (04-02-15)

EXCLUSIONS FROM COVERAGE

The following matters are expressly excluded from the coverage of this policy and the Company will not pay loss or damage, costs, attorneys' fees or expenses which arise by reason of:

1. (a) Any law, ordinance, permit, or governmental regulation (including those relating to building and zoning) restricting, regulating, prohibiting, or relating to
   (i) the occupancy, use, or enjoyment of the Land;
   (ii) the character, dimensions, or location of any improvement erected on the Land;
   (iii) the subdivision of land; or
   (iv) environmental protection;
   or the effect of any violation of these laws, ordinances, or governmental regulations. This Exclusion 1(a) does not modify or limit the coverage provided under Covered Risk 5, 6, 13(c), 13(d), 14 or 16.
   (b) Any governmental police power. This Exclusion 1(b) does not modify or limit the coverage provided under Covered Risk 5, 6, 13(c), 13(d), 14 or 16.
2. Rights of eminent domain. This Exclusion does not modify or limit the coverage provided under Covered Risk 7 or 8.
3. Defects, liens, encumbrances, adverse claims, or other matters
   (a) created, suffered, assumed, or agreed to by the Insured Claimant;
   (b) not Known to the Company, not recorded in the Public Records at Date of Policy, but Known to the Insured Claimant and not disclosed in writing to the Company by the Insured Claimant prior to the date the Insured Claimant became an Insured under this policy;
   (c) resulting in no loss or damage to the Insured Claimant;
   (d) attaching or created subsequent to Date of Policy (however, this does not modify or limit the coverage provided under Covered Risk 11, 16, 17, 18, 19, 20, 21, 22, 23, 24, 27 or 28); or
   (e) resulting in loss or damage that would not have been sustained if the Insured Claimant had paid value for the Insured Mortgage.
4. Unenforceability of the lien of the Insured Mortgage because of the inability or failure of an Insured to comply with applicable doing-business laws of the state where the Land is situated.
5. Invalidity or unenforceability in whole or in part of the lien of the Insured Mortgage that arises out of the transaction evidenced by the Insured Mortgage and is based upon usury, or any consumer credit protection or truth-in-lending law. This Exclusion does not modify or limit the coverage provided in Covered Risk 26.
6. Any claim of invalidity, unenforceability or lack of priority of the lien of the Insured Mortgage as to Advances or modifications made after the Insured has Knowledge that the vestee shown in Schedule A is no longer the owner of the estate or interest covered by this policy. This Exclusion does not modify or limit the coverage provided in Covered Risk 11.
7. Any lien on the Title for real estate taxes or assessments imposed by governmental authority and created or attaching subsequent to Date of Policy. This Exclusion does not modify or limit the coverage provided in Covered Risk 11(b) or 25.
8. The failure of the residential structure, or any portion of it, to have been constructed before, on or after Date of Policy in accordance with applicable building codes. This Exclusion does not modify or limit the coverage provided in Covered Risk 5 or 6.
9. Any claim, by reason of the operation of federal bankruptcy, state insolvency, or similar creditors' rights laws, that the transaction creating the lien of the Insured Mortgage, is
   (a) a fraudulent conveyance or fraudulent transfer, or
   (b) a preferential transfer for any reason not stated in Covered Risk 27(b) of this policy.
10. Contamination, explosion, fire, flooding, vibration, fracturing, earthquake, or subsidence.
11. Negligence by a person or an Entity exercising a right to extract or develop minerals, water, or any other substances.

Notice of Available Discounts

Pursuant to Section 2355.3 in Title 10 of the California Code of Regulations Fidelity National Financial, Inc. and its subsidiaries ("FNF") must deliver a notice of each discount available under our current rate filing along with the delivery of escrow instructions, a preliminary report or commitment. Please be aware that the provision of this notice does not constitute a waiver of the consumer's right to be charged the filed rate. As such, your transaction may not qualify for the below discounts.

You are encouraged to discuss the applicability of one or more of the below discounts with a Company representative. These discounts are generally described below; consult the rate manual for a full description of the terms, conditions and requirements for such discount. These discounts only apply to transactions involving services rendered by the FNF Family of Companies. This notice only applies to transactions involving property improved with a one-to-four family residential dwelling.

Not all discounts are offered by every FNF Company. The discount will only be applicable to the FNF Company as indicated by the named discount.

FNF Underwritten Title Companies	**Underwritten by FNF Underwriters**
CTC - Chicago Title Company	CTIC - Chicago Title Insurance Company
CLTC - Commonwealth Land Title Company	CLTIC - Commonwealth Land Title Insurance Company
FNTC - Fidelity National Title Company of California	FNTIC - Fidelity National Title Insurance Company
FNTCCA - Fidelity National Title Company of California	FNTIC - Fidelity National Title Insurance Company
TICOR - Ticor Title Company of California	CTIC - Chicago Title Insurance Company
LTC - Lawyer's Title Company	CLTIC - Commonwealth Land Title Insurance Company
SLTC - ServiceLink Title Company	CTIC - Chicago Title Insurance Company

Available Discounts

DISASTER LOANS (CTIC, CLTIC, FNTIC)

The charge for a Lender's Policy (Standard or Extended coverage) covering the financing or refinancing by an owner of record, within twenty-four (24) months of the date of a declaration of a disaster area by the government of the United States or the State of California on any land located in said area, which was partially or totally destroyed in the disaster, will be fifty percent (50%) of the appropriate title insurance rate.

CHURCHES OR CHARITABLE NON-PROFIT ORGANIZATIONS (CTIC, FNTIC)

On properties used as a church or for charitable purposes within the scope of the normal activities of such entities, provided said charge is normally the church's obligation the charge for an owner's policy shall be fifty percent (50%) to seventy percent (70%) of the appropriate title insurance rate, depending on the type of coverage selected. The charge for a lender's policy shall be forty percent (40%) to fifty percent (50%) of the appropriate title insurance rate, depending on the type of coverage selected.

POR. RANCHO LA GOLETA

071–19



NOTICE

Assessor Parcels are for tax assessment purposes only and do not indicate either parcel legality or a valid building site.

City & Vicinity of Goleta
Assessor's Map Bk, 071–Pg, 19
County of Santa Barbara, Calif.

12/03 Added Goleta City Bounary

This Map is being furnished as a convenience to locate the herein described land in relation to adjoining streets and other lands. The Company does not guarantee dimensions, distances, bearings,or acreage stated thereon, nor is it intended to illustrate legal building sites or supersede City or County ordinances, i.e. zoning and building codes, etc. Official information concerning the use of any parcel should be obtained from local government agencies.

NOTES:

SOLID CIRCLES THUS ● DENOTE 1/2" IRON PIPE SET W/TAG MK'D "L.S. 3253-L.S. 37167"

OPEN CIRCLES DENOTE 1/2" IRON PIPE FOUND W/TAG MK'D "R.C.E. 3162 &/or R.C.E. 27867" PER BK. 80 PG. 64, R/S., UNLESS OTHERWISE NOTED.

BEARINGS &/or DISTANCES SHOWN "R" ARE RECORD PER BOOK 80 PAGE 64, R/S, ALSO ALL MONUMENTS SHOWN HEREON ARE RECORD THEREFROM, EXCEPT WHERE OTHERWISE NOTED.

THE FOLLOWING RECORDED EASEMENTS ARE NOT ABLE TO BE SHOWN, SINCE LOCATION NOT CERTAIN PER RECORD:

1. SANTA BARBARA & GOLETA WATER CO.-DEEDS 19/420
2. 90 COUNTIES GAS CO. O.R. 422-299
3. HARRY PINE DRAKE, et al. O.R. 436-240
4. HARRY PINE DRAKE O.R. 443-361

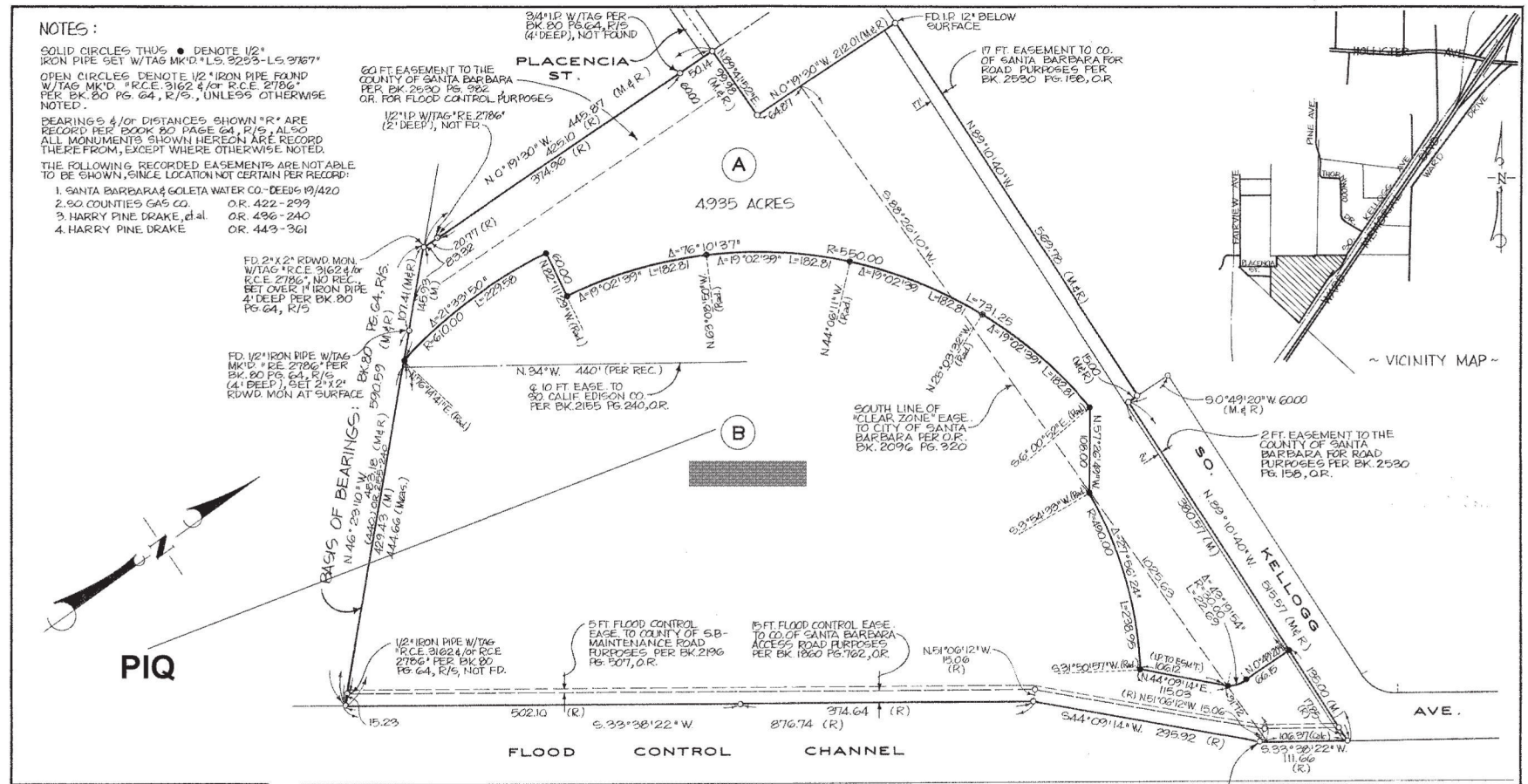

RECORDER'S CERTIFICATE

FILE NO. 31125 FEE $5.00

FILED THIS

23rd DAY OF August 1974

AT 8:35 P.M. IN BOOK 13 OF

PARCEL MAPS AT PAGE 58

AT THE REQUEST OF

Penfield & Smith

RITA VAN BUSKIRK COUNTY RECORDER

By: Patricia Mawson

COUNTY SURVEYOR'S CERTIFICATE

THIS MAP HAS BEEN EXAMINED THIS 23rd DAY OF August 1974

FOR CONFORMANCE WITH THE REQUIREMENTS OF SECTION 11575 OF THE SUBDIVISION MAP ACT.

NORMAN H. CALDWELL, COUNTY SURVEYOR

Edward C. Schulz

ASSISTANT COUNTY SURVEYOR

W.O. 3812 F.B.

SURVEYOR'S CERTIFICATE

THIS MAP WAS PREPARED BY ME OR UNDER MY DIRECTION AND IS BASED UPON A FIELD SURVEY IN CONFORMANCE WITH THE SUBDIVISION MAP ACT AT THE REQUEST OF GOLETA LAND COMPANY ON JUNE, 1974.

I HEREBY CERTIFY THAT IT CONFORMS TO THE APPROVED TENTATIVE MAP AND THE CONDITIONS OF APPROVAL THEREOF; THAT ALL PROVISIONS OF APPLICABLE STATE LAW AND LOCAL ORDINANCES HAVE BEEN COMPLIED WITH.

Roland L. Broom NO. L.S. 3253

PARCEL MAP NO. 11,950

BEING A PORTION OF RANCHO LA GOLETA

BOOK A PAGE 4, PATENTS

SANTA BARBARA COUNTY CALIFORNIA

SCALE: 1"=80' JUNE 1974

PENFIELD & SMITH ENGINEERS INC.

REGISTERED CIVIL ENGINEERS

111 EAST VICTORIA ST., SANTA BARBARA, CALIF.

SHEET 1 OF 1 SHEET

P. M. BK. 13 PG. 58

Sywest Industrial Building Project
907 South Kellogg Avenue
Goleta, CA 93117

Inquiry Number: 07213609.2r
December 28, 2022

The EDR Radius Map™ Report with GeoCheck®

6 Armstrong Road, 4th floor
Shelton, CT 06484
Toll Free: 800.352.0050
www.edrnet.com

TABLE OF CONTENTS

SECTION	PAGE
Executive Summary	ES1
Overview Map	2
Detail Map	3
Map Findings Summary	4
Map Findings	9
Orphan Summary	802
Government Records Searched/Data Currency Tracking	GR-1

GEOCHECK ADDENDUM

Physical Setting Source Addendum	A-1
Physical Setting Source Summary	A-2
Physical Setting SSURGO Soil Map	A-6
Physical Setting Source Map	A-17
Physical Setting Source Map Findings	A-19
Physical Setting Source Records Searched	PSGR-1

Thank you for your business.
Please contact EDR at 1-800-352-0050
with any questions or comments.

Disclaimer - Copyright and Trademark Notice

This Report contains certain information obtained from a variety of public and other sources reasonably available to Environmental Data Resources, LLC. It cannot be concluded from this Report that coverage information for the target and surrounding properties does not exist from other sources. This Report is provided on an "AS IS", "AS AVAILABLE" basis. **NO WARRANTY EXPRESS OR IMPLIED IS MADE WHATSOEVER IN CONNECTION WITH THIS REPORT. ENVIRONMENTAL DATA RESOURCES, LLC AND ITS SUBSIDIARIES, AFFILIATES AND THIRD PARTY SUPPLIERS DISCLAIM ALL WARRANTIES, OF ANY KIND OR NATURE, EXPRESS OR IMPLIED, ARISING OUT OF OR RELATED TO THIS REPORT OR ANY OF THE DATA AND INFORMATION PROVIDED IN THIS REPORT, INCLUDING WITHOUT LIMITATION, ANY WARRANTIES REGARDING ACCURACY, QUALITY, CORRECTNESS, COMPLETENESS, COMPREHENSIVENESS, SUITABILITY, MERCHANTABILITY, FITNESS FOR A PARTICULAR PURPOSE, TITLE, NON-INFRINGEMENT, MISAPPROPRIATION, OR OTHERWISE. ALL RISK IS ASSUMED BY THE USER. IN NO EVENT SHALL ENVIRONMENTAL DATA RESOURCES, LLC OR ITS SUBSIDIARIES, AFFILIATES OR THIRD PARTY SUPPLIERS BE LIABLE TO ANYONE FOR ANY DIRECT, INCIDENTAL, INDIRECT, SPECIAL, CONSEQUENTIAL OR OTHER DAMAGES OF ANY TYPE OR KIND (INCLUDING BUT NOT LIMITED TO LOSS OF PROFITS, LOSS OF USE, OR LOSS OF DATA) INFORMATION PROVIDED IN THIS REPORT.** Any analyses, estimates, ratings, environmental risk levels, or risk codes provided in this Report are provided for illustrative purposes only, and are not intended to provide, nor should they be interpreted as providing any facts regarding, or prediction or forecast of, any environmental risk for any property. Only an assessment performed by a qualified environmental professional can provide findings, opinions or conclusions regarding the environmental risk or conditions in, on or at any property.

Copyright 2022 by Environmental Data Resources, LLC. All rights reserved. Reproduction in any media or format, in whole or in part, of any report or map of Environmental Data Resources, LLC, or its affiliates, is prohibited without prior written permission.

EDR and its logos (including Sanborn and Sanborn Map) are trademarks of Environmental Data Resources, LLC or its affiliates. All other trademarks used herein are the property of their respective owners.

EXECUTIVE SUMMARY

A search of available environmental records was conducted by Environmental Data Resources, Inc (EDR). The report was designed to assist parties seeking to meet the search requirements of EPA's Standards and Practices for All Appropriate Inquiries (40 CFR Part 312), the ASTM Standard Practice for Environmental Site Assessments (E1527-21), the ASTM Standard Practice for Environmental Site Assessments for Forestland or Rural Property (E 2247-16), the ASTM Standard Practice for Limited Environmental Due Diligence: Transaction Screen Process (E 1528-14) or custom requirements developed for the evaluation of environmental risk associated with a parcel of real estate.

TARGET PROPERTY INFORMATION

ADDRESS

907 SOUTH KELLOGG AVENUE
GOLETA, CA 93117

COORDINATES

Latitude (North):	34.4257320 - 34ˆ 25' 32.63''
Longitude (West):	119.8273550 - 119ˆ 49' 38.47''
Universal Tranverse Mercator:	Zone 11
UTM X (Meters):	240165.4
UTM Y (Meters):	3812792.2
Elevation:	7 ft. above sea level

USGS TOPOGRAPHIC MAP ASSOCIATED WITH TARGET PROPERTY

Target Property Map:	11998296 GOLETA, CA
Version Date:	2018

AERIAL PHOTOGRAPHY IN THIS REPORT

Portions of Photo from:	20140601
Source:	USDA

MAPPED SITES SUMMARY

Target Property Address:
907 SOUTH KELLOGG AVENUE
GOLETA, CA 93117

Click on Map ID to see full detail.

MAP ID	SITE NAME	ADDRESS	DATABASE ACRONYMS	RELATIVE ELEVATION	DIST (ft. & mi.) DIRECTION
A1	AMERICANSTAR TRANSPO	907 S KELLOGG AVE	HWTS		TP
A2	CITY OF GOLETA	907 S KELLOGG AVE	HAZNET, HWTS		TP
A3	GOLETA PUBLIC MARKET	907 S KELLOGG AVE	HAZNET, HWTS		TP
B4	SANTA BARBRA INDUSTR	34.427048/-119.82520	PFAS ECHO	Higher	20, 0.004, NE
C5	THOMAS TOWING-CLOSED	903 S KELLOGG AVE	CUPA Listings	Higher	45, 0.009, North
B6	SANTA BARBARA INDUST	34.42707/-119.82573	PFAS ECHO	Higher	48, 0.009, NE
C7	GARCIA AUTO REPAIR	905 S KELLOGG AVE	RCRA NonGen / NLR	Higher	60, 0.011, North
C8	GARCIA'S AUTO REPAIR	905 S KELLOGG AVE	CERS HAZ WASTE	Higher	60, 0.011, North
C9	GARCIA'S AUTO REPAIR	905 S KELLOGG AVE	CUPA Listings	Higher	60, 0.011, North
C10	NATIONAL AUTOBODY	905 S KELLOGG	RCRA NonGen / NLR, FINDS, ECHO	Higher	60, 0.011, North
C11	GARCIAS AUTO REPAIR	905 S KELLOGG AVE	EDR Hist Auto	Higher	60, 0.011, North
B12	SANTA BARBARA INDUST	873 S KELLOGG AVE	RCRA NonGen / NLR	Higher	114, 0.022, NE
B13	S B INDUSTRIAL FINIS	873 S KELLOGG AVE	CUPA Listings	Higher	114, 0.022, NE
B14	S B INDUSTRIAL FINIS	873 S KELLOGG AVE	CERS HAZ WASTE, CERS	Higher	114, 0.022, NE
D15	FEDEX FREIGHT	5901 CORTA ST	RCRA NonGen / NLR	Higher	125, 0.024, West
D16	SANTA BARBARA SURFAC	5901 CORTA ST	CUPA Listings	Higher	125, 0.024, West
D17	SANTA BARBARA SURFAC	5901 CORTA ST	CERS HAZ WASTE, CERS	Higher	125, 0.024, West
D18	SANTA BARBARA SURFAC	5901 CORTA ST	RCRA NonGen / NLR	Higher	125, 0.024, West
C19	BRYAN MCGUAN	951 N KELLOGG AVE	RCRA NonGen / NLR	Higher	128, 0.024, North
B20	CENTURY STONE	867 S KELLOGG	CUPA Listings	Higher	130, 0.025, NE
B21	SANTA BARBARA TECHNO	867 S KELLOGG AVE ST	RCRA NonGen / NLR	Higher	130, 0.025, NE
C22	MACY LANDSCAPING INC	891 S KELLOGG AVE	RCRA NonGen / NLR	Higher	175, 0.033, North
C23	MORALES AUTO REPAIR-	891 S KELLOGG AVE SP	CUPA Listings	Higher	175, 0.033, North
C24	THE SHOP-INAC	891 S KELLOGG SP 14	CUPA Listings	Higher	175, 0.033, North
C25	PEDRO DIAS CRUZ-CLSD	891 S KELLOGG SP 5	CUPA Listings	Higher	175, 0.033, North
C26	SANTA BARBARA AUTO S	891 KELLOGG AVE S.	CPS-SLIC, WDS	Higher	175, 0.033, North
C27	MIKE SANCHEZ AUTO SE	891 S KELLOGG	CERS HAZ WASTE	Higher	175, 0.033, North
C28	ARTUROS AUTO REPAIR-	891 S KELLOGG SP 11	CUPA Listings	Higher	175, 0.033, North
C29	ARNOLDS AUTO REPAIR-	891 S KELLOGG SP 13,	CUPA Listings	Higher	175, 0.033, North
C30	P & P AUTOMOTIVE DET	891 S KELLOGG AVE SP	CUPA Listings	Higher	175, 0.033, North
C31	STEELHEAD INDUSTRIES	891 S KELLOGG AVE	RCRA NonGen / NLR	Higher	175, 0.033, North
C32	STEELHEAD RECYCLERS	891 S KELLOGG AVE	CERS HAZ WASTE, CERS	Higher	175, 0.033, North
C33	STEELHEAD RECYCLERS	891 S KELLOGG AVE	CUPA Listings, NPDES, CIWQS	Higher	175, 0.033, North
B34	CHANNEL COAST CORPOR	879 S KELLOGG AVE	HWT, HAZNET, HWTS	Higher	178, 0.034, NE
B35	CHANNEL COAST CORPOR	879 S KELLOGG AVE	RCRA NonGen / NLR	Higher	178, 0.034, NE
B36	SERVICE NOW-INAC	879 S KELLOGG AVE	CUPA Listings	Higher	178, 0.034, NE
B37	NATIONAL AUTO BODY &	879 S KELLOGG AVE	RCRA NonGen / NLR	Higher	178, 0.034, NE
B38	NATIONAL AUTO BODY	879 S KELLOGG AVE	CERS HAZ WASTE	Higher	178, 0.034, NE
B39	NATIONAL AUTOBODY &	879 S KELLOGG AVE	RCRA NonGen / NLR	Higher	178, 0.034, NE

MAPPED SITES SUMMARY

Target Property Address:
907 SOUTH KELLOGG AVENUE
GOLETA, CA 93117

Click on Map ID to see full detail.

MAP ID	SITE NAME	ADDRESS	DATABASE ACRONYMS	RELATIVE ELEVATION	DIST (ft. & mi.) DIRECTION
D40	HERTZ RENT A CAR	5919 E CORTA ST	SWEEPS UST, CA FID UST, CUPA Listings	Lower	228, 0.043, West
D41	HERTZ MAINTENANCE CE	5919 CORTA ST	HIST UST	Lower	228, 0.043, West
D42	HERTZ SERVICE CENTER	5919 CORTA ST	HIST UST	Lower	228, 0.043, West
D43	HERTZ SERVICE CENTER	5919 CORTA STREET	LUST, HIST UST, Cortese, HIST CORTESE	Lower	228, 0.043, West
D44	MISSION AUTO WRECKIN	5939 PLACENCIA ST	RCRA NonGen / NLR	Higher	303, 0.057, WNW
D45	A & G AUTO WRECKING	5939 PLACENCIA	CUPA Listings, WDS	Higher	303, 0.057, WNW
D46	MISSION AUTO WRECKIN	5939 PLACENCIA ST	CERS HAZ WASTE, NPDES, CIWQS, CERS, HWTS	Higher	303, 0.057, WNW
B47	SOIL MOISTURE EQUIPM	801 S KELLOGG AVE	CUPA Listings	Higher	303, 0.057, NE
B48	SOIL MOISTURE EQUIPM	801 S KELLOGG AVE	CERS HAZ WASTE	Higher	303, 0.057, NE
49	STEELHEAD RECYCLERS	891 KELLOGG S.	CPS-SLIC	Higher	342, 0.065, North
D50	ANDERSON SYSTEMS	5958 CORTA ST	RCRA NonGen / NLR	Lower	358, 0.068, West
D51	ANDERSON PLUMBING DB	5958 CORTA ST	CERS HAZ WASTE, HAZNET	Lower	358, 0.068, West
D52	JEFF SVOBODA DBA SUR	5958 CORTA ST	RCRA NonGen / NLR	Lower	358, 0.068, West
E53	5 STAR AUTO REPAIR	5737 THORNWOOD DRIVE	HAULERS, CERS HAZ WASTE, CERS, HWTS	Higher	396, 0.075, NNE
E54	5 STAR AUTO REPAIR	5737 THORNWOOD DR	RCRA NonGen / NLR	Higher	396, 0.075, NNE
E55	MAHNEKE MOTORS	5737 THORNWOOD DR	CUPA Listings	Higher	396, 0.075, NNE
E56	MAHNEKE MOTORS	5737 THORNWOOD DR	RCRA NonGen / NLR	Higher	396, 0.075, NNE
F57	LUCERO INDUSTRIES CO	5715 THORNWOOD DR	CERS HAZ WASTE, HWTS	Higher	433, 0.082, NE
F58	CENTRAL PRINTING COM	5715 THORNWOOD DR	CUPA Listings	Higher	433, 0.082, NE
F59	JOHN BRIGGS MOTORSPO	5715 THORNWOOD DR ST	RCRA NonGen / NLR	Higher	433, 0.082, NE
F60	ELECTROMATIC, INC.	34.42825/-119.82424	PFAS ECHO	Higher	534, 0.101, NE
F61	ELECTROMATIC	789 S KELLOGG AVE	CUPA Listings	Higher	544, 0.103, NE
F62	ELECTROMATIC, INC.	789 KELLOGG AVENUE	RCRA-LQG	Higher	544, 0.103, NE
F63	ELECTROMATIC, INC.	789 SOUTH KELLOGG AV	RCRA-VSQG	Higher	544, 0.103, NE
F64	ELECTROMATIC	789 S KELLOGG AVE	CERS HAZ WASTE, NPDES, CIWQS, CERS	Higher	544, 0.103, NE
F65	ELECTROMATIC, INC. -	789 S. KELLOGG AVENU	ENVIROSTOR	Higher	544, 0.103, NE
E66	ADVANCED VISION SCIE	5743 THORNWOOD DR	CERS HAZ WASTE, CERS	Higher	602, 0.114, NNE
E67	ADVANCE VISION SCIEN	5743 THORNWOOD DR	RCRA NonGen / NLR	Higher	602, 0.114, NNE
E68	INFORMATION MAGNETIC	5743 THORNWOOD DRIVE	RCRA NonGen / NLR, FINDS, ECHO	Higher	602, 0.114, NNE
E69	ADVANCED VISION SCIE	5743 THORNWOOD DR	CUPA Listings	Higher	602, 0.114, NNE
F70	INFORMATION MAGNETIC	34.42873/-119.82538	PFAS ECHO	Higher	632, 0.120, NNE
71	CHANNEL TECHNOLOGIES	34.42811/-119.82334	PFAS ECHO	Higher	679, 0.129, NE
G72	INTRI PLEX STAMPING	751 S KELLOGG AVE ST	RCRA-SQG, FINDS, ECHO	Higher	703, 0.133, NE
G73	CENTRAL COAST ANALYT	751 S KELLOGG AVE ST	RCRA-SQG, FINDS, ECHO, HAZNET, HWTS	Higher	703, 0.133, NE
G74	INTRIPLEX TECHNOLOGI	751 S KELLOGG AVE	CERS HAZ WASTE, CUPA Listings, CERS	Higher	703, 0.133, NE
H75	INTRI-PLEX TECHNOLOG	5728 THORNWOOD DR	RCRA NonGen / NLR	Higher	729, 0.138, NNE
H76	INTRI-PLEX TECHNOLOG	5728 THORNWOOD DR	CERS HAZ WASTE, HAZNET, CERS, HWTS	Higher	729, 0.138, NNE
H77	PK ENGINEERING & MFG	5728 THORNWOOD DR	RCRA-SQG, FINDS, ECHO, CUPA Listings, HAZNET, HWTS	Higher	729, 0.138, NNE
H78	SMITTY'S ENVIRONMENT	5755 THORNWOOD DR	HAULERS, CERS HAZ WASTE, HWT, HAZNET, CIWQS, CERS	Higher	735, 0.139, NNE

MAPPED SITES SUMMARY

Target Property Address:
907 SOUTH KELLOGG AVENUE
GOLETA, CA 93117

Click on Map ID to see full detail.

MAP ID	SITE NAME	ADDRESS	DATABASE ACRONYMS	RELATIVE ELEVATION	DIST (ft. & mi.) DIRECTION
H79	VOIGT INC II DBA SMI	5755 THORNWOOD	RCRA NonGen / NLR	Higher	735, 0.139, NNE
H80	SANTA BARBARA AIRBUS	5755 THORNWOOD DR	CUPA Listings, WDS	Higher	735, 0.139, NNE
H81	VOIGT INC DBA SMITTY	5755 THORNWOOD DR	RCRA NonGen / NLR	Higher	735, 0.139, NNE
I82	CHANNEL INDUSTRIES	839 WARD DR	CPS-SLIC	Higher	751, 0.142, ENE
J83	SANTA BARBARA AIRBUS	750 TECHNOLOGY DR	CHMIRS, CUPA Listings	Higher	761, 0.144, North
J84	SANTA BARBARA AIRBUS	750 TECHNOLOGY DR	CERS HAZ WASTE, CERS TANKS, CERS	Higher	761, 0.144, North
J85	SANTA BARBARA AIRBUS	750 TECHNOLOGY DR	RCRA NonGen / NLR	Higher	761, 0.144, North
J86	SANTA BARBARA AIRBUS	750 TECHNOLOGY DR	AST, HAZNET, HWTS	Higher	761, 0.144, North
H87	PADDOCK MOTOR CLUB	5730 THORNWOOD	RCRA NonGen / NLR	Higher	780, 0.148, NNE
H88	INTRI-PLEX TECHNOLOG	5730 THORNWOOD DR	RCRA-LQG	Higher	780, 0.148, NNE
H89	FASTENAL	5765 THORNWOOD DR	RCRA NonGen / NLR	Higher	817, 0.155, NNE
H90	GDM TECHNOLOGIES INC	5765 THORNWOOD DR	CUPA Listings	Higher	817, 0.155, NNE
I91	WELL #1		PFAS	Higher	869, 0.165, ENE
G92	WEST COAST AUTOMOTIV	747 S KELLOGG AVE	RCRA NonGen / NLR	Higher	877, 0.166, NE
H93	MIDWAY ELECTRIC	5775 THORNWOOD DR	LUST, Cortese, CUPA Listings, HIST CORTESE	Higher	898, 0.170, NNE
H94	BOB'S BACKHOE & TRUC	5775 THORNWOOD DR	CERS HAZ WASTE, CERS	Higher	898, 0.170, NNE
H95	BOBS BACKHOE SERVICE	5775 THORNWOOD DR	RCRA NonGen / NLR	Higher	898, 0.170, NNE
G96	MOUNTAIN SPRING WATE	745 S KELLOGG AVE	CUPA Listings	Higher	920, 0.174, NE
H97	VALLEY PRECISION PRO	5738 THORNWOOD DRIVE	RCRA NonGen / NLR	Higher	921, 0.174, NNE
I98	ELECTRO OPTICAL INDU	859 WARD DR	CUPA Listings, EMI, CERS	Higher	934, 0.177, ENE
I99	AGQ GREEN NATURE	859 WARD DR	CERS HAZ WASTE, CERS, HWTS	Higher	934, 0.177, ENE
I100	AGQ GREEN NATURE	859 WARD DRIVE	RCRA-SQG	Higher	934, 0.177, ENE
I101	INTERNATIONAL TRANSD	869 WARD DRIVE	CERS HAZ WASTE, EMI, HAZNET, CERS, HWTS	Higher	941, 0.178, ENE
I102	GAVIAL ITC	869 WARD DR	RCRA NonGen / NLR	Higher	941, 0.178, ENE
I103	INTERNATIONAL TRANSD	869 WARD DR	CUPA Listings	Higher	941, 0.178, ENE
K104	SONATECH LLC	879 WARD DR	RCRA NonGen / NLR	Higher	943, 0.179, ENE
K105	SONATECH INC	879 WARD DR	CUPA Listings	Higher	943, 0.179, ENE
K106	SONATECH LLC	879 WARD DR	CERS HAZ WASTE, HAZNET, CERS, HWTS	Higher	943, 0.179, ENE
I107	REACTION 35 LLC	861 WARD DR	RCRA NonGen / NLR	Higher	947, 0.179, ENE
I108	GAS REACTION TECHNOL	861 WARD DR	CUPA Listings	Higher	947, 0.179, ENE
I109	REACTION 35, LLC	861 WARD DR	CERS HAZ WASTE, CERS	Higher	947, 0.179, ENE
I110	GREENYUG, LLC	861 WARD DRIVE	RCRA-LQG	Higher	947, 0.179, ENE
G111	ACCU AIR GASES & EQU	737 KELLOGG AVE	CUPA Listings	Higher	950, 0.180, NE
H112	ACRA ENTERPRISES, IN	5740 THORNWOOD DR	HIST UST	Higher	950, 0.180, NNE
H113	VALLEY PRECISION	5740 THORNWOOD DR	LUST, HIST UST, Cortese, HIST CORTESE	Higher	950, 0.180, NNE
H114	SCHULZ ENGINEERING C	5785 THORNWOOD DRIVE	RCRA-SQG, FINDS, ECHO	Higher	978, 0.185, NNE
H115	CHECK YOURSELF INC	5785 THORNWOOD DR	CERS HAZ WASTE, HAZNET, CERS, HWTS	Higher	978, 0.185, NNE
H116	CHECK YOURSELF INC	5785 THORNWOOD DR	RCRA NonGen / NLR	Higher	978, 0.185, NNE
H117	SCHULZ ENGINEERING C	5785 THORNWOOD DR	CUPA Listings	Higher	978, 0.185, NNE

MAPPED SITES SUMMARY

Target Property Address:
907 SOUTH KELLOGG AVENUE
GOLETA, CA 93117

Click on Map ID to see full detail.

MAP ID	SITE NAME	ADDRESS	DATABASE ACRONYMS	RELATIVE ELEVATION	DIST (ft. & mi.) DIRECTION
I118	APPLIED MAGNETICS CO	759 WARD DR	RCRA NonGen / NLR, FINDS, ECHO	Higher	1021, 0.193, ENE
L119	CHANNEL INDUSTRIES	839 WARD DRIVE	RCRA-LQG, CPS-SLIC, CUPA Listings, Notify 65, CERS	Higher	1040, 0.197, ENE
L120	ALTA PROPERTIES, INC	839 WARD DRIVE	RCRA NonGen / NLR	Higher	1040, 0.197, ENE
L121	ALTA PROPERTIES INC	839 WARD DR	CERS HAZ WASTE, HAZNET, CERS, HWTS	Higher	1040, 0.197, ENE
L122	HERBL SOLUTIONS	839 WARD DR	RCRA NonGen / NLR	Higher	1040, 0.197, ENE
L123	ALTA PROPERTIES INC	839 WARD DR	RCRA NonGen / NLR	Higher	1040, 0.197, ENE
M124	LIGHTNING PROTECTION	5750 THORNWOOD DR	RCRA-SQG, FINDS, ECHO, HAZNET, HWTS	Higher	1053, 0.199, NNE
M125	LIGHTNING PROTECTION	5750 THORNWOOD DR	CERS HAZ WASTE	Higher	1053, 0.199, NNE
N126	BUS & TRUCK SERVICE	730 TECHNOLOGY DR	RCRA NonGen / NLR	Higher	1092, 0.207, North
M127	FLIR SYSTEMS - CVS D	34.43011/-119.82546	PFAS ECHO	Higher	1134, 0.215, NNE
M128	INDIGO SYSTEMS DETEC	5756 THORNWOOD DRIVE	RCRA NonGen / NLR, CUPA Listings	Higher	1144, 0.217, NNE
L129	WESTERN EXTERMINATOR	759 WARD DR #A	CUPA Listings	Higher	1165, 0.221, NE
L130	MESSINA PROPERTY (FO	759 WARD DR.	CPS-SLIC	Higher	1165, 0.221, NE
L131	ENVISION MEDICAL COR	749 WARD DR	CUPA Listings	Higher	1168, 0.221, NE
M132	KITSON LANDSCAPE MAN	5787 THORNWOOD DR	CERS HAZ WASTE, CERS	Higher	1184, 0.224, NNE
M133	KITSON LANDSCAPE MAN	5787 THORNWOOD DR	CUPA Listings	Higher	1184, 0.224, NNE
M134	KITSON LANDSCAPE MAN	5787 THORNWOOD DR	RCRA NonGen / NLR	Higher	1184, 0.224, NNE
M135	ACRA ENTERPRISES	5760 THORNWOOD DR	CUPA Listings	Higher	1226, 0.232, NNE
M136	FLIR SYSTEMS	5760 THORNWOOD DRIVE	RCRA NonGen / NLR	Higher	1226, 0.232, NNE
M137	ACRA ENTERPRISES INC	5760 THORNWOOD DR	RCRA-SQG, FINDS, ECHO	Higher	1226, 0.232, NNE
O138	SANTA BARBARA NEWS -	725 SOUTH KELLOGG AV	RCRA-LQG	Higher	1235, 0.234, NE
O139	SANTA BARBARA NEWS P	725 S KELLOGG AVE	CERS HAZ WASTE, CERS TANKS, HAZNET, CERS, HWTS	Higher	1235, 0.234, NE
O140	AT&T - FOOTHILLS (26	725 S KELLOGG	CUPA Listings	Higher	1235, 0.234, NE
N141	SANTA BARBARA SURFAC	700 TECHNOLOGY DR	CUPA Listings	Higher	1240, 0.235, North
P142	ENERPRO INC	34.43041/-119.82592	PFAS ECHO	Higher	1247, 0.236, NNE
Q143	MISSION READY MIX	710 S FAIRVIEW AVE	CERS HAZ WASTE, CERS	Higher	1267, 0.240, NNW
Q144	LYNCH READY MIX CONC	710 S FAIRVIEW AVE	RCRA NonGen / NLR	Higher	1267, 0.240, NNW
Q145	MISSION READY MIX	710 S FAIRVIEW AVE	CERS TANKS, NPDES, CIWQS	Higher	1267, 0.240, NNW
M146	PHELPS ELECTRONICS I	5770 THORNWOOD DR #A	CUPA Listings	Higher	1287, 0.244, NNE
Q147	FERNANDOS SMOG CHECK	5940 OLNEY ST	RCRA NonGen / NLR	Higher	1292, 0.245, NNW
Q148	AVIS RENT A CAR	5940 OLNEY ST	CUPA Listings	Higher	1292, 0.245, NNW
Q149	BARRAGAN AUTOMOTIVE	5940 OLNEY ST	RCRA NonGen / NLR	Higher	1292, 0.245, NNW
N150	ANDY HOLLAND EQUIPME	100 TECHNOLOGY WAY	CERS HAZ WASTE	Higher	1300, 0.246, North
P151	ENERPRO INC	5780 THORNWOOD DR	RCRA-SQG, FINDS, ECHO, CUPA Listings, HAZNET, HWTS	Higher	1312, 0.248, NNE
P152	ADVANCED MODULAR SYS	5780 THORNWOOD DRIVE	RCRA NonGen / NLR	Higher	1312, 0.248, NNE
P153	ADVANCED MODULAR SYS	5780 THORNWOOD DRIVE	RCRA NonGen / NLR	Higher	1312, 0.248, NNE
R154	SIMPLY AUTOMOTIVE	5921 MATTHEWS ST STE	CERS HAZ WASTE, CERS	Higher	1313, 0.249, NNW
R155	SIMPLY AUTOMOTIVE	5921 MATTHEWS ST #C	RCRA NonGen / NLR	Higher	1313, 0.249, NNW
Q156	AIRPORT MOTORS	5950 OLNEY ST	RCRA NonGen / NLR	Higher	1319, 0.250, NNW

MAPPED SITES SUMMARY

Target Property Address:
907 SOUTH KELLOGG AVENUE
GOLETA, CA 93117

Click on Map ID to see full detail.

MAP ID	SITE NAME	ADDRESS	DATABASE ACRONYMS	RELATIVE ELEVATION	DIST (ft. & mi.) DIRECTION
Q157	AIRPORT MOTORS	5950 OLNEY ST	CUPA Listings	Higher	1319, 0.250, NNW
Q158	AIRPORT MOTORS	5950 OLNEY ST	CERS HAZ WASTE, CERS	Higher	1319, 0.250, NNW
159	GSD ORGANIC MATERIAL	1WILLIAM MOFFETTI PL	SWF/LF	Higher	1320, 0.250, WSW
S160	HOFF GENERAL HOSP		ENVIROSTOR	Lower	1369, 0.259, West
S161	HOFF GENERAL HOSPITA		FUDS	Lower	1379, 0.261, West
162	MAJCO/TENANT = MAHNE	5965 DALEY ST	LUST, SWEEPS UST, CA FID UST, Cortese, CUPA...	Higher	1630, 0.309, NNW
T163	SANTA BARBARA CENTER	505 PINE AVE	LUST, HIST UST, CUPA Listings, NPDES, CIWQS, CERS	Higher	1844, 0.349, North
T164	SANTA BARBARA CENTER	505 PINE ST	CPS-SLIC, HIST UST	Higher	1844, 0.349, North
T165	UNITED PARCEL SERVIC	505 PINE AVE	LUST, SWEEPS UST, CA FID UST, CHMIRS, Cortese, WDS	Higher	1844, 0.349, North
T166	UNITED PARCEL SERVIC	505 PINE	HIST CORTESE	Higher	2119, 0.401, North
167	U.S. POST OFFICE	500 FAIRVIEW AVE	HIST CORTESE	Higher	2186, 0.414, NNW
U168	MERCURY AIR CENTER	404 MOFFETT PL	LUST, HIST UST	Higher	2250, 0.426, WSW
U169	MERCURY AIR CENTER	424 WILLIAM MOFFET P	RCRA-SQG, LUST, HIST UST, Cortese, CUPA Listings,...	Higher	2250, 0.426, WSW
V170	SANTA BARBARA AIRPOR	500 FOWLER ROAD	Notify 65	Higher	2282, 0.432, West
V171	SANTA BARBARA MUNICI	500 FOWLER RD	ENVIROSTOR, LUST, Cortese, CUPA Listings, EMI,...	Higher	2282, 0.432, West
172	US POST OFFICE	500 FAIRVIEW AVE S	LUST, Cortese	Higher	2353, 0.446, NNW
W173	YAMAHA OF GOLETA	340 PINE AVE	Cortese, HAZNET, HWTS	Higher	2605, 0.493, North
W174	YAMAHA OF GOLETA	340 PINE AVE	LUST, SWEEPS UST, CA FID UST, CUPA Listings, HIST...	Higher	2605, 0.493, North
X175	SMALL ARMS RANGE COM		UXO	Higher	2867, 0.543, West
X176	SANTA BARBARA MUN AI		FUDS	Higher	2867, 0.543, West
177	MCAS GOLETA		ENVIROSTOR	Higher	3302, 0.625, NW
Y178	APPLIED MAGNETICS CO	6300 HOLLISTER AVENU	ENVIROSTOR, CUPA Listings, ENF, Notify 65	Higher	5020, 0.951, WNW
Y179	APPLIED MAGNETICS BU	6300 HOLLISTER	Notify 65	Higher	5020, 0.951, WNW

EXECUTIVE SUMMARY

TARGET PROPERTY SEARCH RESULTS

The target property was identified in the following records. For more information on this property see page 9 of the attached EDR Radius Map report:

Site	Database(s)	EPA ID
AMERICANSTAR TRANSPO 907 S KELLOGG AVE GOLETA, CA 93117	HWTS	N/A
CITY OF GOLETA 907 S KELLOGG AVE GOLETA, CA 93117	HAZNET GEPAID: CAC002658666 HWTS	N/A
GOLETA PUBLIC MARKET 907 S KELLOGG AVE GOLETA, CA 93117	HAZNET GEPAID: CAC002641038 HWTS	N/A

DATABASES WITH NO MAPPED SITES

No mapped sites were found in EDR's search of available ("reasonably ascertainable ") government records either on the target property or within the search radius around the target property for the following databases:

STANDARD ENVIRONMENTAL RECORDS

Lists of Federal NPL (Superfund) sites

NPL ---------- National Priority List
Proposed NPL ---------- Proposed National Priority List Sites
NPL LIENS ---------- Federal Superfund Liens

Lists of Federal Delisted NPL sites

Delisted NPL ---------- National Priority List Deletions

Lists of Federal sites subject to CERCLA removals and CERCLA orders

FEDERAL FACILITY ---------- Federal Facility Site Information listing
SEMS ---------- Superfund Enterprise Management System

Lists of Federal CERCLA sites with NFRAP

SEMS-ARCHIVE ---------- Superfund Enterprise Management System Archive

Lists of Federal RCRA facilities undergoing Corrective Action

CORRACTS ---------- Corrective Action Report

EXECUTIVE SUMMARY

Lists of Federal RCRA TSD facilities

RCRA-TSDF ---------- RCRA - Treatment, Storage and Disposal

Federal institutional controls / engineering controls registries

LUCIS ---------- Land Use Control Information System
US ENG CONTROLS ---------- Engineering Controls Sites List
US INST CONTROLS ---------- Institutional Controls Sites List

Federal ERNS list

ERNS ---------- Emergency Response Notification System

Lists of state- and tribal (Superfund) equivalent sites

RESPONSE ---------- State Response Sites

Lists of state and tribal leaking storage tanks

INDIAN LUST ---------- Leaking Underground Storage Tanks on Indian Land

Lists of state and tribal registered storage tanks

FEMA UST ---------- Underground Storage Tank Listing
UST ---------- Active UST Facilities
INDIAN UST ---------- Underground Storage Tanks on Indian Land

Lists of state and tribal voluntary cleanup sites

VCP ---------- Voluntary Cleanup Program Properties
INDIAN VCP ---------- Voluntary Cleanup Priority Listing

Lists of state and tribal brownfield sites

BROWNFIELDS ---------- Considered Brownfieds Sites Listing

ADDITIONAL ENVIRONMENTAL RECORDS

Local Brownfield lists

US BROWNFIELDS ---------- A Listing of Brownfields Sites

Local Lists of Landfill / Solid Waste Disposal Sites

WMUDS/SWAT ---------- Waste Management Unit Database
SWRCY ---------- Recycler Database
HAULERS ---------- Registered Waste Tire Haulers Listing
INDIAN ODI ---------- Report on the Status of Open Dumps on Indian Lands
DEBRIS REGION 9 ---------- Torres Martinez Reservation Illegal Dump Site Locations
ODI ---------- Open Dump Inventory
IHS OPEN DUMPS ---------- Open Dumps on Indian Land

Local Lists of Hazardous waste / Contaminated Sites

US HIST CDL ---------- Delisted National Clandestine Laboratory Register

HIST Cal-Sites ---- Historical Calsites Database
SCH ---- School Property Evaluation Program
CDL ---- Clandestine Drug Labs
Toxic Pits ---- Toxic Pits Cleanup Act Sites
US CDL ---- National Clandestine Laboratory Register

Local Land Records

LIENS ---- Environmental Liens Listing
LIENS 2 ---- CERCLA Lien Information
DEED ---- Deed Restriction Listing

Records of Emergency Release Reports

HMIRS ---- Hazardous Materials Information Reporting System
CHMIRS ---- California Hazardous Material Incident Report System
LDS ---- Land Disposal Sites Listing
MCS ---- Military Cleanup Sites Listing
SPILLS 90 ---- SPILLS 90 data from FirstSearch

Other Ascertainable Records

DOD ---- Department of Defense Sites
SCRD DRYCLEANERS ---- State Coalition for Remediation of Drycleaners Listing
US FIN ASSUR ---- Financial Assurance Information
EPA WATCH LIST ---- EPA WATCH LIST
2020 COR ACTION ---- 2020 Corrective Action Program List
TSCA ---- Toxic Substances Control Act
TRIS ---- Toxic Chemical Release Inventory System
SSTS ---- Section 7 Tracking Systems
ROD ---- Records Of Decision
RMP ---- Risk Management Plans
RAATS ---- RCRA Administrative Action Tracking System
PRP ---- Potentially Responsible Parties
PADS ---- PCB Activity Database System
ICIS ---- Integrated Compliance Information System
FTTS ---- FIFRA/ TSCA Tracking System - FIFRA (Federal Insecticide, Fungicide, & Rodenticide Act)/TSCA (Toxic Substances Control Act)
MLTS ---- Material Licensing Tracking System
COAL ASH DOE ---- Steam-Electric Plant Operation Data
COAL ASH EPA ---- Coal Combustion Residues Surface Impoundments List
PCB TRANSFORMER ---- PCB Transformer Registration Database
RADINFO ---- Radiation Information Database
HIST FTTS ---- FIFRA/TSCA Tracking System Administrative Case Listing
DOT OPS ---- Incident and Accident Data
CONSENT ---- Superfund (CERCLA) Consent Decrees
INDIAN RESERV ---- Indian Reservations
FUSRAP ---- Formerly Utilized Sites Remedial Action Program
UMTRA ---- Uranium Mill Tailings Sites
LEAD SMELTERS ---- Lead Smelter Sites
US AIRS ---- Aerometric Information Retrieval System Facility Subsystem
US MINES ---- Mines Master Index File
ABANDONED MINES ---- Abandoned Mines
FINDS ---- Facility Index System/Facility Registry System
ECHO ---- Enforcement & Compliance History Information

DOCKET HWC ---- Hazardous Waste Compliance Docket Listing
FUELS PROGRAM ---- EPA Fuels Program Registered Listing
PFAS NPL ---- Superfund Sites with PFAS Detections Information
PFAS FEDERAL SITES ---- Federal Sites PFAS Information
PFAS TSCA ---- PFAS Manufacture and Imports Information
PFAS RCRA MANIFEST ---- PFAS Transfers Identified In the RCRA Database Listing
PFAS ATSDR ---- PFAS Contamination Site Location Listing
PFAS WQP ---- Ambient Environmental Sampling for PFAS
PFAS NPDES ---- Clean Water Act Discharge Monitoring Information
PFAS ECHO FIRE TRAINING ---- Facilities in Industries that May Be Handling PFAS Listing
PFAS PART 139 AIRPORT ---- All Certified Part 139 Airports PFAS Information Listing
AQUEOUS FOAM NRC ---- Aqueous Foam Related Incidents Listing
AQUEOUS FOAM ---- Former Fire Training Facility Assessments Listing
CA BOND EXP. PLAN ---- Bond Expenditure Plan
DRYCLEANERS ---- Cleaner Facilities
EMI ---- Emissions Inventory Data
ENF ---- Enforcement Action Listing
Financial Assurance ---- Financial Assurance Information Listing
ICE ---- ICE
HWP ---- EnviroStor Permitted Facilities Listing
MINES ---- Mines Site Location Listing
MWMP ---- Medical Waste Management Program Listing
NPDES ---- NPDES Permits Listing
PEST LIC ---- Pesticide Regulation Licenses Listing
PROC ---- Certified Processors Database
UIC ---- UIC Listing
UIC GEO ---- UIC GEO (GEOTRACKER)
WASTEWATER PITS ---- Oil Wastewater Pits Listing
WDS ---- Waste Discharge System
WIP ---- Well Investigation Program Case List
MILITARY PRIV SITES ---- MILITARY PRIV SITES (GEOTRACKER)
PROJECT ---- PROJECT (GEOTRACKER)
WDR ---- Waste Discharge Requirements Listing
CIWQS ---- California Integrated Water Quality System
CERS ---- CERS
NON-CASE INFO ---- NON-CASE INFO (GEOTRACKER)
OTHER OIL GAS ---- OTHER OIL & GAS (GEOTRACKER)
PROD WATER PONDS ---- PROD WATER PONDS (GEOTRACKER)
SAMPLING POINT ---- SAMPLING POINT (GEOTRACKER)
WELL STIM PROJ ---- Well Stimulation Project (GEOTRACKER)
MINES MRDS ---- Mineral Resources Data System

EDR HIGH RISK HISTORICAL RECORDS

EDR Exclusive Records

EDR MGP ---- EDR Proprietary Manufactured Gas Plants
EDR Hist Cleaner ---- EDR Exclusive Historical Cleaners

EDR RECOVERED GOVERNMENT ARCHIVES

Exclusive Recovered Govt. Archives

RGA LF ---- Recovered Government Archive Solid Waste Facilities List

EXECUTIVE SUMMARY

RGA LUST---------- Recovered Government Archive Leaking Underground Storage Tank

SURROUNDING SITES: SEARCH RESULTS

Surrounding sites were identified in the following databases.

Elevations have been determined from the USGS Digital Elevation Model and should be evaluated on a relative (not an absolute) basis. Relative elevation information between sites of close proximity should be field verified. Sites with an elevation equal to or higher than the target property have been differentiated below from sites with an elevation lower than the target property.
Page numbers and map identification numbers refer to the EDR Radius Map report where detailed data on individual sites can be reviewed.

Sites listed in ***bold italics*** are in multiple databases.

Unmappable (orphan) sites are not considered in the foregoing analysis.

STANDARD ENVIRONMENTAL RECORDS

Lists of Federal RCRA generators

RCRA-LQG: RCRAInfo is EPA's comprehensive information system, providing access to data supporting the Resource Conservation and Recovery Act (RCRA) of 1976 and the Hazardous and Solid Waste Amendments (HSWA) of 1984. The database includes selective information on sites which generate, transport, store, treat and/or dispose of hazardous waste as defined by the Resource Conservation and Recovery Act (RCRA). Large quantity generators (LQGs) generate over 1,000 kilograms (kg) of hazardous waste, or over 1 kg of acutely hazardous waste per month.

A review of the RCRA-LQG list, as provided by EDR, and dated 11/21/2022 has revealed that there are 5 RCRA-LQG sites within approximately 0.25 miles of the target property.

Equal/Higher Elevation	Address	Direction / Distance	Map ID	Page
ELECTROMATIC, INC. EPA ID:: CAR000004384	789 KELLOGG AVENUE	NE 0 - 1/8 (0.103 mi.)	F62	198
INTRI-PLEX TECHNOLOG EPA ID:: CAL000362189	5730 THORNWOOD DR	NNE 1/8 - 1/4 (0.148 mi.)	H88	332
GREENYUG, LLC EPA ID:: CAL000390291	861 WARD DRIVE	ENE 1/8 - 1/4 (0.179 mi.)	I110	447
CHANNEL INDUSTRIES EPA ID:: CAD981463722	***839 WARD DRIVE***	***ENE 1/8 - 1/4 (0.197 mi.)***	***L119***	***475***
SANTA BARBARA NEWS - EPA ID:: CAD981653488	725 SOUTH KELLOGG AV	NE 1/8 - 1/4 (0.234 mi.)	O138	567

RCRA-SQG: RCRAInfo is EPA's comprehensive information system, providing access to data supporting the Resource Conservation and Recovery Act (RCRA) of 1976 and the Hazardous and Solid Waste Amendments (HSWA) of 1984. The database includes selective information on sites which generate, transport, store, treat and/or dispose of hazardous waste as defined by the Resource Conservation and Recovery Act (RCRA). Small quantity generators (SQGs) generate between 100 kg and 1,000 kg of hazardous waste per month.

A review of the RCRA-SQG list, as provided by EDR, and dated 11/21/2022 has revealed that there are 8

RCRA-SQG sites within approximately 0.25 miles of the target property.

Equal/Higher Elevation	Address	Direction / Distance	Map ID	Page
INTRI PLEX STAMPING EPA ID:: CAD983660630	***751 S KELLOGG AVE ST***	***NE 1/8 - 1/4 (0.133 mi.)***	***G72***	***236***
CENTRAL COAST ANALYT EPA ID:: CAD982488140	***751 S KELLOGG AVE ST***	***NE 1/8 - 1/4 (0.133 mi.)***	***G73***	***239***
PK ENGINEERING & MFG EPA ID:: CAD982016198	***5728 THORNWOOD DR***	***NNE 1/8 - 1/4 (0.138 mi.)***	***H77***	***260***
AGQ GREEN NATURE EPA ID:: CAR000328666	859 WARD DRIVE	ENE 1/8 - 1/4 (0.177 mi.)	I100	375
SCHULZ ENGINEERING C EPA ID:: CAD982486466	***5785 THORNWOOD DRIVE***	***NNE 1/8 - 1/4 (0.185 mi.)***	***H114***	***455***
LIGHTNING PROTECTION EPA ID:: CAD982496531	***5750 THORNWOOD DR***	***NNE 1/8 - 1/4 (0.199 mi.)***	***M124***	***499***
ACRA ENTERPRISES INC EPA ID:: CAR000263327	***5760 THORNWOOD DR***	***NNE 1/8 - 1/4 (0.232 mi.)***	***M137***	***564***
ENERPRO INC EPA ID:: CAD981458979	***5780 THORNWOOD DR***	***NNE 1/8 - 1/4 (0.248 mi.)***	***P151***	***657***

RCRA-VSQG: RCRAInfo is EPA's comprehensive information system, providing access to data supporting the Resource Conservation and Recovery Act (RCRA) of 1976 and the Hazardous and Solid Waste Amendments (HSWA) of 1984. The database includes selective information on sites which generate, transport, store, treat and/or dispose of hazardous waste as defined by the Resource Conservation and Recovery Act (RCRA). Very small quantity generators (VSQGs) generate less than 100 kg of hazardous waste, or less than 1 kg of acutely hazardous waste per month.

A review of the RCRA-VSQG list, as provided by EDR, and dated 11/21/2022 has revealed that there is 1 RCRA-VSQG site within approximately 0.25 miles of the target property.

Equal/Higher Elevation	Address	Direction / Distance	Map ID	Page
ELECTROMATIC, INC. EPA ID:: CAL000004384	789 SOUTH KELLOGG AV	NE 0 - 1/8 (0.103 mi.)	F63	208

Lists of state- and tribal hazardous waste facilities

ENVIROSTOR: The Department of Toxic Substances Control's (DTSC's) Site Mitigation and Brownfields Reuse Program's (SMBRP's) EnviroStor database identifes sites that have known contamination or sites for which there may be reasons to investigate further. The database includes the following site types: Federal Superfund sites (National Priorities List (NPL)); State Response, including Military Facilities and State Superfund; Voluntary Cleanup; and School sites. EnviroStor provides similar information to the information that was available in CalSites, and provides additional site information, including, but not limited to, identification of formerly-contaminated properties that have been released for reuse, properties where environmental deed restrictions have been recorded to prevent inappropriate land uses, and risk characterization information that is used to assess potential impacts to public health and the environment at contaminated sites.

A review of the ENVIROSTOR list, as provided by EDR, and dated 07/25/2022 has revealed that there are

5 ENVIROSTOR sites within approximately 1 mile of the target property.

Equal/Higher Elevation	Address	Direction / Distance	Map ID	Page
ELECTROMATIC, INC. - Facility Id: 71003206 Status: No Action Required	789 S. KELLOGG AVENU	NE 0 - 1/8 (0.103 mi.)	F65	222
SANTA BARBARA MUNICI Facility Id: 71000030 Status: Inactive - Needs Evaluation	***500 FOWLER RD***	***W 1/4 - 1/2 (0.432 mi.)***	***V171***	***771***
MCAS GOLETA Facility Id: 80000539 Status: Inactive - Needs Evaluation		NW 1/2 - 1 (0.625 mi.)	177	794
APPLIED MAGNETICS CO Facility Id: 71003070 Status: Inactive - Needs Evaluation	***6300 HOLLISTER AVENU***	***WNW 1/2 - 1 (0.951 mi.)***	***Y178***	***795***

Lower Elevation	Address	Direction / Distance	Map ID	Page
HOFF GENERAL HOSP Facility Id: 80000266 Status: Inactive - Needs Evaluation		W 1/4 - 1/2 (0.259 mi.)	S160	722

Lists of state and tribal landfills and solid waste disposal facilities

SWF/LF: The Solid Waste Facilities/Landfill Sites records typically contain an inventory of solid waste disposal facilities or landfills in a particular state. The data come from the Integrated Waste Management Board's Solid Waste Information System (SWIS) database.

A review of the SWF/LF list, as provided by EDR, has revealed that there is 1 SWF/LF site within approximately 0.5 miles of the target property.

Equal/Higher Elevation	Address	Direction / Distance	Map ID	Page
GSD ORGANIC MATERIAL Database: SWF/LF (SWIS), Date of Government Version: 08/08/2022 Facility ID: 42-AA-0086 Operational Status: Planned Regulation Status: TBD (Pending Investigation)	1WILLIAM MOFFETTI PL	WSW 1/8 - 1/4 (0.250 mi.)	159	720

Lists of state and tribal leaking storage tanks

LUST: Leaking Underground Storage Tank (LUST) Sites included in GeoTracker. GeoTracker is the Water Boards data management system for sites that impact, or have the potential to impact, water quality in California, with emphasis on groundwater.

A review of the LUST list, as provided by EDR, has revealed that there are 11 LUST sites within approximately 0.5 miles of the target property.

Equal/Higher Elevation	Address	Direction / Distance	Map ID	Page
MIDWAY ELECTRIC Database: LUST REG 3, Date of Government Version: 05/19/2003 Database: LUST, Date of Government Version: 08/31/2022	***5775 THORNWOOD DR***	***NNE 1/8 - 1/4 (0.170 mi.)***	***H93***	***349***

Status: Completed - Case Closed
Status: Leak being confirmed
Global Id: T0608300017
Global ID: T0608300017

VALLEY PRECISION ***5740 THORNWOOD DR*** ***NNE 1/8 - 1/4 (0.180 mi.)*** ***H113*** ***451***
Database: LUST REG 3, Date of Government Version: 05/19/2003
Database: LUST, Date of Government Version: 08/31/2022
Status: Completed - Case Closed
Status: Case Closed
Global Id: T0608300685
Global ID: T0608300685

MAJCO/TENANT = MAHNE ***5965 DALEY ST*** ***NNW 1/4 - 1/2 (0.309 mi.)*** ***162*** ***723***
Database: LUST REG 3, Date of Government Version: 05/19/2003
Database: LUST, Date of Government Version: 08/31/2022
Status: Completed - Case Closed
Status: Case Closed
Global Id: T0608300086
Global ID: T0608300086

SANTA BARBARA CENTER ***505 PINE AVE*** ***N 1/4 - 1/2 (0.349 mi.)*** ***T163*** ***728***
Database: LUST, Date of Government Version: 08/31/2022
Status: Completed - Case Closed
Global Id: T0608300738

UNITED PARCEL SERVIC ***505 PINE AVE*** ***N 1/4 - 1/2 (0.349 mi.)*** ***T165*** ***746***
Database: LUST REG 3, Date of Government Version: 05/19/2003
Status: Remedial action (cleanup) Underway
Global ID: T0608300738

MERCURY AIR CENTER ***404 MOFFETT PL*** ***WSW 1/4 - 1/2 (0.426 mi.)*** ***U168*** ***752***
Database: LUST REG 3, Date of Government Version: 05/19/2003
Status: Leak being confirmed
Global ID: T0608300082

MERCURY AIR CENTER ***424 WILLIAM MOFFET P*** ***WSW 1/4 - 1/2 (0.426 mi.)*** ***U169*** ***754***
Database: LUST, Date of Government Version: 08/31/2022
Status: Completed - Case Closed
Global Id: T0608300082

SANTA BARBARA MUNICI ***500 FOWLER RD*** ***W 1/4 - 1/2 (0.432 mi.)*** ***V171*** ***771***
Database: LUST, Date of Government Version: 08/31/2022
Status: Completed - Case Closed
Global Id: T0608302757

US POST OFFICE ***500 FAIRVIEW AVE S*** ***NNW 1/4 - 1/2 (0.446 mi.)*** ***172*** ***781***
Database: LUST REG 3, Date of Government Version: 05/19/2003
Database: LUST, Date of Government Version: 08/31/2022
Status: Completed - Case Closed
Status: Case Closed
Global Id: T0608300074
Global ID: T0608300074

YAMAHA OF GOLETA ***340 PINE AVE*** ***N 1/4 - 1/2 (0.493 mi.)*** ***W174*** ***787***
Database: LUST REG 3, Date of Government Version: 05/19/2003
Database: LUST, Date of Government Version: 08/31/2022
Status: Completed - Case Closed
Status: Case Closed
Global Id: T0608300096
Global ID: T0608300096

Lower Elevation	Address	Direction / Distance	Map ID	Page

HERTZ SERVICE CENTER ***5919 CORTA STREET*** ***W 0 - 1/8 (0.043 mi.)*** ***D43*** ***125***
Database: LUST REG 3, Date of Government Version: 05/19/2003
Database: LUST, Date of Government Version: 08/31/2022

Status: Completed - Case Closed
Status: Remedial action (cleanup) Underway
Global Id: T0608300257
Global ID: T0608300257

CPS-SLIC: Cleanup Program Sites (CPS; also known as Site Cleanups [SC] and formerly known as Spills, Leaks, Investigations, and Cleanups [SLIC] sites) included in GeoTracker. GeoTracker is the Water Boards data management system for sites that impact, or have the potential to impact, water quality in California, with emphasis on groundwater.

A review of the CPS-SLIC list, as provided by EDR, has revealed that there are 6 CPS-SLIC sites within approximately 0.5 miles of the target property.

Equal/Higher Elevation	Address	Direction / Distance	Map ID	Page
SANTA BARBARA AUTO S	***891 KELLOGG AVE S.***	***N 0 - 1/8 (0.033 mi.)***	***C26***	***57***
Database: CPS-SLIC, Date of Government Version: 08/31/2022 Facility Status: Completed - Case Closed Global Id: T10000009060				
STEELHEAD RECYCLERS	891 KELLOGG S.	N 0 - 1/8 (0.065 mi.)	49	163
Database: CPS-SLIC, Date of Government Version: 08/31/2022 Facility Status: Completed - Case Closed Global Id: T10000006151				
CHANNEL INDUSTRIES	839 WARD DR	ENE 1/8 - 1/4 (0.142 mi.)	I82	304
Database: SLIC REG 3, Date of Government Version: 05/18/2006 Facility Status: Pollution Characterization				
CHANNEL INDUSTRIES	***839 WARD DRIVE***	***ENE 1/8 - 1/4 (0.197 mi.)***	***L119***	***475***
Database: CPS-SLIC, Date of Government Version: 08/31/2022 Facility Status: Open - Remediation Global Id: SLT3S2091340				
MESSINA PROPERTY (FO	759 WARD DR.	NE 1/8 - 1/4 (0.221 mi.)	L130	553
Database: SLIC REG 3, Date of Government Version: 05/18/2006 Database: CPS-SLIC, Date of Government Version: 08/31/2022 Facility Status: Open - Verification Monitoring Facility Status: Post Remediation Action Monitoring Global Id: SLT3S0751308				
SANTA BARBARA CENTER	***505 PINE ST***	***N 1/4 - 1/2 (0.349 mi.)***	***T164***	***745***
Database: SLIC REG 3, Date of Government Version: 05/18/2006 Facility Status: Remedial Action Plan Underway/Ongoing				

Lists of state and tribal registered storage tanks

AST: A listing of aboveground storage tank petroleum storage tank locations.

A review of the AST list, as provided by EDR, has revealed that there is 1 AST site within approximately 0.25 miles of the target property.

Equal/Higher Elevation	Address	Direction / Distance	Map ID	Page
SANTA BARBARA AIRBUS	***750 TECHNOLOGY DR***	***N 1/8 - 1/4 (0.144 mi.)***	***J86***	***316***
Database: AST, Date of Government Version: 07/06/2016				

EXECUTIVE SUMMARY

ADDITIONAL ENVIRONMENTAL RECORDS

Local Lists of Hazardous waste / Contaminated Sites

CERS HAZ WASTE: List of sites in the California Environmental Protection Agency (CalEPA) Regulated Site Portal which fall under the Hazardous Chemical Management, Hazardous Waste Onsite Treatment, Household Hazardous Waste Collection, Hazardous Waste Generator, and RCRA LQ HW Generator programs.

A review of the CERS HAZ WASTE list, as provided by EDR, and dated 07/18/2022 has revealed that there are 31 CERS HAZ WASTE sites within approximately 0.25 miles of the target property.

Equal/Higher Elevation	Address	Direction / Distance	Map ID	Page
GARCIA'S AUTO REPAIR	905 S KELLOGG AVE	N 0 - 1/8 (0.011 mi.)	C8	19
S B INDUSTRIAL FINIS	***873 S KELLOGG AVE***	***NE 0 - 1/8 (0.022 mi.)***	***B14***	***33***
SANTA BARBARA SURFAC	***5901 CORTA ST***	***W 0 - 1/8 (0.024 mi.)***	***D17***	***41***
MIKE SANCHEZ AUTO SE	891 S KELLOGG	N 0 - 1/8 (0.033 mi.)	C27	58
STEELHEAD RECYCLERS	***891 S KELLOGG AVE***	***N 0 - 1/8 (0.033 mi.)***	***C32***	***64***
NATIONAL AUTO BODY	879 S KELLOGG AVE	NE 0 - 1/8 (0.034 mi.)	B38	117
MISSION AUTO WRECKIN	***5939 PLACENCIA ST***	***WNW 0 - 1/8 (0.057 mi.)***	***D46***	***138***
SOIL MOISTURE EQUIPM	801 S KELLOGG AVE	NE 0 - 1/8 (0.057 mi.)	B48	161
5 STAR AUTO REPAIR	***5737 THORNWOOD DRIVE***	***NNE 0 - 1/8 (0.075 mi.)***	***E53***	***179***
LUCERO INDUSTRIES CO	***5715 THORNWOOD DR***	***NE 0 - 1/8 (0.082 mi.)***	***F57***	***189***
ELECTROMATIC	***789 S KELLOGG AVE***	***NE 0 - 1/8 (0.103 mi.)***	***F64***	***211***
ADVANCED VISION SCIE	***5743 THORNWOOD DR***	***NNE 0 - 1/8 (0.114 mi.)***	***E66***	***223***
INTRIPLEX TECHNOLOGI	***751 S KELLOGG AVE***	***NE 1/8 - 1/4 (0.133 mi.)***	***G74***	***248***
INTRI-PLEX TECHNOLOG	***5728 THORNWOOD DR***	***NNE 1/8 - 1/4 (0.138 mi.)***	***H76***	***254***
SMITTY'S ENVIRONMENT	***5755 THORNWOOD DR***	***NNE 1/8 - 1/4 (0.139 mi.)***	***H78***	***280***
SANTA BARBARA AIRBUS	***750 TECHNOLOGY DR***	***N 1/8 - 1/4 (0.144 mi.)***	***J84***	***307***
BOB'S BACKHOE & TRUC	***5775 THORNWOOD DR***	***NNE 1/8 - 1/4 (0.170 mi.)***	***H94***	***355***
AGQ GREEN NATURE	***859 WARD DR***	***ENE 1/8 - 1/4 (0.177 mi.)***	***I99***	***371***
INTERNATIONAL TRANSD	***869 WARD DRIVE***	***ENE 1/8 - 1/4 (0.178 mi.)***	***I101***	***378***
SONATECH LLC	***879 WARD DR***	***ENE 1/8 - 1/4 (0.179 mi.)***	***K106***	***429***
REACTION 35, LLC	***861 WARD DR***	***ENE 1/8 - 1/4 (0.179 mi.)***	***I109***	***442***
CHECK YOURSELF INC	***5785 THORNWOOD DR***	***NNE 1/8 - 1/4 (0.185 mi.)***	***H115***	***458***
ALTA PROPERTIES INC	***839 WARD DR***	***ENE 1/8 - 1/4 (0.197 mi.)***	***L121***	***487***
LIGHTNING PROTECTION	5750 THORNWOOD DR	NNE 1/8 - 1/4 (0.199 mi.)	M125	539
KITSON LANDSCAPE MAN	***5787 THORNWOOD DR***	***NNE 1/8 - 1/4 (0.224 mi.)***	***M132***	***554***
SANTA BARBARA NEWS P	***725 S KELLOGG AVE***	***NE 1/8 - 1/4 (0.234 mi.)***	***O139***	***571***
MISSION READY MIX	***710 S FAIRVIEW AVE***	***NNW 1/8 - 1/4 (0.240 mi.)***	***Q143***	***621***
ANDY HOLLAND EQUIPME	100 TECHNOLOGY WAY	N 1/8 - 1/4 (0.246 mi.)	N150	655
SIMPLY AUTOMOTIVE	***5921 MATTHEWS ST STE***	***NNW 1/8 - 1/4 (0.249 mi.)***	***R154***	***704***
AIRPORT MOTORS	***5950 OLNEY ST***	***NNW 1/8 - 1/4 (0.250 mi.)***	***Q158***	***714***

Lower Elevation	Address	Direction / Distance	Map ID	Page
ANDERSON PLUMBING DB	***5958 CORTA ST***	***W 0 - 1/8 (0.068 mi.)***	***D51***	***166***

Local Lists of Registered Storage Tanks

SWEEPS UST: Statewide Environmental Evaluation and Planning System. This underground storage tank listing was updated and maintained by a company contacted by the SWRCB in the early 1990's. The listing is no

longer updated or maintained. The local agency is the contact for more information on a site on the SWEEPS list.

A review of the SWEEPS UST list, as provided by EDR, and dated 06/01/1994 has revealed that there is 1 SWEEPS UST site within approximately 0.25 miles of the target property.

Lower Elevation	Address	Direction / Distance	Map ID	Page
HERTZ RENT A CAR	***5919 E CORTA ST***	***W 0 - 1/8 (0.043 mi.)***	***D40***	***122***
Status: A Tank Status: A Comp Number: 510				

HIST UST: Historical UST Registered Database.

A review of the HIST UST list, as provided by EDR, and dated 10/15/1990 has revealed that there are 5 HIST UST sites within approximately 0.25 miles of the target property.

Equal/Higher Elevation	Address	Direction / Distance	Map ID	Page
ACRA ENTERPRISES, IN Facility Id: 00000048271	5740 THORNWOOD DR	NNE 1/8 - 1/4 (0.180 mi.)	H112	451
VALLEY PRECISION	***5740 THORNWOOD DR***	***NNE 1/8 - 1/4 (0.180 mi.)***	***H113***	***451***

Lower Elevation	Address	Direction / Distance	Map ID	Page
HERTZ MAINTENANCE CE Facility Id: 00000010547	5919 CORTA ST	W 0 - 1/8 (0.043 mi.)	D41	123
HERTZ SERVICE CENTER Facility Id: 00000065629	5919 CORTA ST	W 0 - 1/8 (0.043 mi.)	D42	124
HERTZ SERVICE CENTER	***5919 CORTA STREET***	***W 0 - 1/8 (0.043 mi.)***	***D43***	***125***

CERS TANKS: List of sites in the California Environmental Protection Agency (CalEPA) Regulated Site Portal which fall under the Aboveground Petroleum Storage and Underground Storage Tank regulatory programs.

A review of the CERS TANKS list, as provided by EDR, and dated 07/18/2022 has revealed that there are 3 CERS TANKS sites within approximately 0.25 miles of the target property.

Equal/Higher Elevation	Address	Direction / Distance	Map ID	Page
SANTA BARBARA AIRBUS	***750 TECHNOLOGY DR***	***N 1/8 - 1/4 (0.144 mi.)***	***J84***	***307***
SANTA BARBARA NEWS P	***725 S KELLOGG AVE***	***NE 1/8 - 1/4 (0.234 mi.)***	***O139***	***571***
MISSION READY MIX	***710 S FAIRVIEW AVE***	***NNW 1/8 - 1/4 (0.240 mi.)***	***Q145***	***635***

CA FID UST: The Facility Inventory Database contains active and inactive underground storage tank locations. The source is the State Water Resource Control Board.

A review of the CA FID UST list, as provided by EDR, and dated 10/31/1994 has revealed that there is 1 CA FID UST site within approximately 0.25 miles of the target property.

Lower Elevation	Address	Direction / Distance	Map ID	Page
HERTZ RENT A CAR	***5919 E CORTA ST***	***W 0 - 1/8 (0.043 mi.)***	***D40***	***122***

EXECUTIVE SUMMARY

Facility Id: 42000298
Status: A

Other Ascertainable Records

RCRA NonGen / NLR: RCRAInfo is EPA's comprehensive information system, providing access to data supporting the Resource Conservation and Recovery Act (RCRA) of 1976 and the Hazardous and Solid Waste Amendments (HSWA) of 1984. The database includes selective information on sites which generate, transport, store, treat and/or dispose of hazardous waste as defined by the Resource Conservation and Recovery Act (RCRA). Non-Generators do not presently generate hazardous waste.

A review of the RCRA NonGen / NLR list, as provided by EDR, and dated 11/21/2022 has revealed that there are 48 RCRA NonGen / NLR sites within approximately 0.25 miles of the target property.

Equal/Higher Elevation	Address	Direction / Distance	Map ID	Page
GARCIA AUTO REPAIR EPA ID:: CAL000146281	905 S KELLOGG AVE	N 0 - 1/8 (0.011 mi.)	C7	17
NATIONAL AUTOBODY EPA ID:: CAD982517815	***905 S KELLOGG***	***N 0 - 1/8 (0.011 mi.)***	***C10***	***26***
SANTA BARBARA INDUST EPA ID:: CAD982027997	873 S KELLOGG AVE	NE 0 - 1/8 (0.022 mi.)	B12	30
FEDEX FREIGHT EPA ID:: CAC003077779	5901 CORTA ST	W 0 - 1/8 (0.024 mi.)	D15	38
SANTA BARBARA SURFAC EPA ID:: CAL000294927	5901 CORTA ST	W 0 - 1/8 (0.024 mi.)	D18	45
BRYAN MCGUAN EPA ID:: CAC003141135	951 N KELLOGG AVE	N 0 - 1/8 (0.024 mi.)	C19	47
SANTA BARBARA TECHNO EPA ID:: CAL000399702	867 S KELLOGG AVE ST	NE 0 - 1/8 (0.025 mi.)	B21	50
MACY LANDSCAPING INC EPA ID:: CAC003171401	891 S KELLOGG AVE	N 0 - 1/8 (0.033 mi.)	C22	53
STEELHEAD INDUSTRIES EPA ID:: CAL000434820	891 S KELLOGG AVE	N 0 - 1/8 (0.033 mi.)	C31	62
CHANNEL COAST CORPOR EPA ID:: CAL000450382	879 S KELLOGG AVE	NE 0 - 1/8 (0.034 mi.)	B35	111
NATIONAL AUTO BODY & EPA ID:: CAC003155059	879 S KELLOGG AVE	NE 0 - 1/8 (0.034 mi.)	B37	115
NATIONAL AUTOBODY & EPA ID:: CAL000231358	879 S KELLOGG AVE	NE 0 - 1/8 (0.034 mi.)	B39	119
MISSION AUTO WRECKIN EPA ID:: CAL000363006	5939 PLACENCIA ST	WNW 0 - 1/8 (0.057 mi.)	D44	134
5 STAR AUTO REPAIR EPA ID:: CAL000471028	5737 THORNWOOD DR	NNE 0 - 1/8 (0.075 mi.)	E54	183
MAHNEKE MOTORS EPA ID:: CAL000369975	5737 THORNWOOD DR	NNE 0 - 1/8 (0.075 mi.)	E56	187
JOHN BRIGGS MOTORSPO	5715 THORNWOOD DR ST	NE 0 - 1/8 (0.082 mi.)	F59	193

EPA ID:: CAL000308545				
ADVANCE VISION SCIEN EPA ID:: CAL000341035	5743 THORNWOOD DR	NNE 0 - 1/8 (0.114 mi.)	E67	227
INFORMATION MAGNETIC EPA ID:: CAD990843823	***5743 THORNWOOD DRIVE***	***NNE 0 - 1/8 (0.114 mi.)***	***E68***	***229***
INTRI-PLEX TECHNOLOG EPA ID:: CAL000453209	5728 THORNWOOD DR	NNE 1/8 - 1/4 (0.138 mi.)	H75	252
VOIGT INC II DBA SMI EPA ID:: CAR000287888	5755 THORNWOOD	NNE 1/8 - 1/4 (0.139 mi.)	H79	296
VOIGT INC DBA SMITTY EPA ID:: CAL000353174	5755 THORNWOOD DR	NNE 1/8 - 1/4 (0.139 mi.)	H81	302
SANTA BARBARA AIRBUS EPA ID:: CAL000351548	750 TECHNOLOGY DR	N 1/8 - 1/4 (0.144 mi.)	J85	314
PADDOCK MOTOR CLUB EPA ID:: CAC003142553	5730 THORNWOOD	NNE 1/8 - 1/4 (0.148 mi.)	H87	330
FASTENAL EPA ID:: CAC003120308	5765 THORNWOOD DR	NNE 1/8 - 1/4 (0.155 mi.)	H89	336
WEST COAST AUTOMOTIV EPA ID:: CAL000391953	747 S KELLOGG AVE	NE 1/8 - 1/4 (0.166 mi.)	G92	347
BOBS BACKHOE SERVICE EPA ID:: CAL000358077	5775 THORNWOOD DR	NNE 1/8 - 1/4 (0.170 mi.)	H95	359
VALLEY PRECISION PRO EPA ID:: CAC003087160 EPA ID:: CAC003175756	5738 THORNWOOD DRIVE	NNE 1/8 - 1/4 (0.174 mi.)	H97	363
GAVIAL ITC EPA ID:: CAL000440747	869 WARD DR	ENE 1/8 - 1/4 (0.178 mi.)	I102	422
SONATECH LLC EPA ID:: CAL000427816	879 WARD DR	ENE 1/8 - 1/4 (0.179 mi.)	K104	425
REACTION 35 LLC EPA ID:: CAL000390430	861 WARD DR	ENE 1/8 - 1/4 (0.179 mi.)	I107	438
CHECK YOURSELF INC EPA ID:: CAL000325894	5785 THORNWOOD DR	NNE 1/8 - 1/4 (0.185 mi.)	H116	469
APPLIED MAGNETICS CO EPA ID:: CAT080012966	***759 WARD DR***	***ENE 1/8 - 1/4 (0.193 mi.)***	***I118***	***472***
ALTA PROPERTIES, INC EPA ID:: CAC002980419	839 WARD DRIVE	ENE 1/8 - 1/4 (0.197 mi.)	L120	485
HERBL SOLUTIONS EPA ID:: CAL000461789	839 WARD DR	ENE 1/8 - 1/4 (0.197 mi.)	L122	493
ALTA PROPERTIES INC EPA ID:: CAP000244046	839 WARD DR	ENE 1/8 - 1/4 (0.197 mi.)	L123	495
BUS & TRUCK SERVICE EPA ID:: CAL000392009	730 TECHNOLOGY DR	N 1/8 - 1/4 (0.207 mi.)	N126	543
INDIGO SYSTEMS DETEC EPA ID:: CAD982322653	***5756 THORNWOOD DRIVE***	***NNE 1/8 - 1/4 (0.217 mi.)***	***M128***	***547***
KITSON LANDSCAPE MAN EPA ID:: CAL000232094	5787 THORNWOOD DR	NNE 1/8 - 1/4 (0.224 mi.)	M134	558
FLIR SYSTEMS	5760 THORNWOOD DRIVE	NNE 1/8 - 1/4 (0.232 mi.)	M136	562

EPA ID:: CAC002967578				
LYNCH READY MIX CONC EPA ID:: CAL000330349	710 S FAIRVIEW AVE	NNW 1/8 - 1/4 (0.240 mi.)	Q144	633
FERNANDOS SMOG CHECK EPA ID:: CAL000425691	5940 OLNEY ST	NNW 1/8 - 1/4 (0.245 mi.)	Q147	649
BARRAGAN AUTOMOTIVE EPA ID:: CAL000460904	5940 OLNEY ST	NNW 1/8 - 1/4 (0.245 mi.)	Q149	652
ADVANCED MODULAR SYS EPA ID:: CAL000456393	5780 THORNWOOD DRIVE	NNE 1/8 - 1/4 (0.248 mi.)	P152	699
ADVANCED MODULAR SYS EPA ID:: CAC003079201	5780 THORNWOOD DRIVE	NNE 1/8 - 1/4 (0.248 mi.)	P153	702
SIMPLY AUTOMOTIVE EPA ID:: CAL000275017	5921 MATTHEWS ST #C	NNW 1/8 - 1/4 (0.249 mi.)	R155	708
AIRPORT MOTORS EPA ID:: CAL000189776	5950 OLNEY ST	NNW 1/8 - 1/4 (0.250 mi.)	Q156	711

Lower Elevation	**Address**	**Direction / Distance**	**Map ID**	**Page**
ANDERSON SYSTEMS EPA ID:: CAL000345776	5958 CORTA ST	W 0 - 1/8 (0.068 mi.)	D50	163
JEFF SVOBODA DBA SUR EPA ID:: CAL000467058	5958 CORTA ST	W 0 - 1/8 (0.068 mi.)	D52	176

FUDS: The Listing includes locations of Formerly Used Defense Sites Properties where the US Army Corps Of Engineers is actively working or will take necessary cleanup actions.

A review of the FUDS list, as provided by EDR, and dated 08/11/2022 has revealed that there are 2 FUDS sites within approximately 1 mile of the target property.

Equal/Higher Elevation	**Address**	**Direction / Distance**	**Map ID**	**Page**
SANTA BARBARA MUN AI		W 1/2 - 1 (0.543 mi.)	X176	792

Lower Elevation	**Address**	**Direction / Distance**	**Map ID**	**Page**
HOFF GENERAL HOSPITA		W 1/4 - 1/2 (0.261 mi.)	S161	723

UXO: A listing of unexploded ordnance site locations

A review of the UXO list, as provided by EDR, and dated 12/31/2020 has revealed that there is 1 UXO site within approximately 1 mile of the target property.

Equal/Higher Elevation	**Address**	**Direction / Distance**	**Map ID**	**Page**
SMALL ARMS RANGE COM		W 1/2 - 1 (0.543 mi.)	X175	792

EXECUTIVE SUMMARY

PFAS ECHO: Regulators and the public have expressed interest in knowing which regulated entities may be using PFAS. EPA has developed a dataset from various sources that show which industries may be handling PFAS. Approximately 120,000 facilities subject to federal environmental programs have operated or currently operate in industry sectors with processes that may involve handling and/or release of PFAS.

A review of the PFAS ECHO list, as provided by EDR, and dated 01/03/2022 has revealed that there are 7 PFAS ECHO sites within approximately 0.25 miles of the target property.

Equal/Higher Elevation	Address	Direction / Distance	Map ID	Page
SANTA BARBRA INDUSTR	34.427048/-119.82520	NE 0 - 1/8 (0.004 mi.)	B4	13
SANTA BARBARA INDUST	34.42707/-119.82573	NE 0 - 1/8 (0.009 mi.)	B6	15
ELECTROMATIC, INC.	34.42825/-119.82424	NE 0 - 1/8 (0.101 mi.)	F60	196
INFORMATION MAGNETIC	34.42873/-119.82538	NNE 0 - 1/8 (0.120 mi.)	F70	233
CHANNEL TECHNOLOGIES	34.42811/-119.82334	NE 1/8 - 1/4 (0.129 mi.)	71	235
FLIR SYSTEMS - CVS D	34.43011/-119.82546	NNE 1/8 - 1/4 (0.215 mi.)	M127	545
ENERPRO INC	34.43041/-119.82592	NNE 1/8 - 1/4 (0.236 mi.)	P142	620

PFAS: A listing of PFAS contaminated sites included in the GeoTracker database.

A review of the PFAS list, as provided by EDR, and dated 08/31/2022 has revealed that there is 1 PFAS site within approximately 0.25 miles of the target property.

Equal/Higher Elevation	Address	Direction / Distance	Map ID	Page
WELL #1		ENE 1/8 - 1/4 (0.165 mi.)	I91	339

Cortese: The sites for the list are designated by the State Water Resource Control Board (LUST), the Integrated Waste Board (SWF/LS), and the Department of Toxic Substances Control (Cal-Sites).

A review of the Cortese list, as provided by EDR, and dated 09/19/2022 has revealed that there are 9 Cortese sites within approximately 0.5 miles of the target property.

Equal/Higher Elevation	Address	Direction / Distance	Map ID	Page
MIDWAY ELECTRIC	***5775 THORNWOOD DR***	***NNE 1/8 - 1/4 (0.170 mi.)***	***H93***	***349***
Cleanup Status: COMPLETED - CASE CLOSED				
VALLEY PRECISION	***5740 THORNWOOD DR***	***NNE 1/8 - 1/4 (0.180 mi.)***	***H113***	***451***
Cleanup Status: COMPLETED - CASE CLOSED				
MAJCO/TENANT = MAHNE	***5965 DALEY ST***	***NNW 1/4 - 1/2 (0.309 mi.)***	***162***	***723***
Cleanup Status: COMPLETED - CASE CLOSED				
UNITED PARCEL SERVIC	***505 PINE AVE***	***N 1/4 - 1/2 (0.349 mi.)***	***T165***	***746***
Cleanup Status: COMPLETED - CASE CLOSED				
MERCURY AIR CENTER	***424 WILLIAM MOFFET P***	***WSW 1/4 - 1/2 (0.426 mi.)***	***U169***	***754***
Cleanup Status: COMPLETED - CASE CLOSED				
SANTA BARBARA MUNICI	***500 FOWLER RD***	***W 1/4 - 1/2 (0.432 mi.)***	***V171***	***771***
Cleanup Status: COMPLETED - CASE CLOSED				
US POST OFFICE	***500 FAIRVIEW AVE S***	***NNW 1/4 - 1/2 (0.446 mi.)***	***172***	***781***
Cleanup Status: COMPLETED - CASE CLOSED				
YAMAHA OF GOLETA	***340 PINE AVE***	***N 1/4 - 1/2 (0.493 mi.)***	***W173***	***785***
Cleanup Status: COMPLETED - CASE CLOSED				

Lower Elevation	Address	Direction / Distance	Map ID	Page
HERTZ SERVICE CENTER	***5919 CORTA STREET***	***W 0 - 1/8 (0.043 mi.)***	***D43***	***125***

Cleanup Status: COMPLETED - CASE CLOSED

CUPA Listings: A listing of sites included in the county's Certified Unified Program Agency database. California's Secretary for Environmental Protection established the unified hazardous materials and hazardous waste regulatory program as required by chapter 6.11 of the California Health and Safety Code. The Unified Program consolidates the administration, permits, inspections, and enforcement activities.

A review of the CUPA Listings list, as provided by EDR, has revealed that there are 45 CUPA Listings sites within approximately 0.25 miles of the target property.

Equal/Higher Elevation	Address	Direction / Distance	Map ID	Page
THOMAS TOWING-CLOSED	903 S KELLOGG AVE	N 0 - 1/8 (0.009 mi.)	C5	14
Database: CUPA SANTA BARBARA, Date of Government Version: 09/08/2011 Current Status: 2 Facility Id: FA0012875				
GARCIA'S AUTO REPAIR	905 S KELLOGG AVE	N 0 - 1/8 (0.011 mi.)	C9	25
Database: CUPA SANTA BARBARA, Date of Government Version: 09/08/2011 Current Status: 2 Current Status: 1 Facility Id: FA0014185 Facility Id: FA0012411				
S B INDUSTRIAL FINIS	873 S KELLOGG AVE	NE 0 - 1/8 (0.022 mi.)	B13	32
Database: CUPA SANTA BARBARA, Date of Government Version: 09/08/2011 Current Status: 1 Current Status: 2 Facility Id: FA0003392				
SANTA BARBARA SURFAC	5901 CORTA ST	W 0 - 1/8 (0.024 mi.)	D16	40
Database: CUPA SANTA BARBARA, Date of Government Version: 09/08/2011 Current Status: 1 Current Status: 2 Facility Id: FA0013446 Facility Id: FA0013971				
CENTURY STONE	867 S KELLOGG	NE 0 - 1/8 (0.025 mi.)	B20	50
Database: CUPA SANTA BARBARA, Date of Government Version: 09/08/2011 Current Status: 1 Facility Id: FA0014062				
MORALES AUTO REPAIR-	891 S KELLOGG AVE SP	N 0 - 1/8 (0.033 mi.)	C23	55
Database: CUPA SANTA BARBARA, Date of Government Version: 09/08/2011 Current Status: 2 Facility Id: FA0012828				
THE SHOP-INAC	891 S KELLOGG SP 14	N 0 - 1/8 (0.033 mi.)	C24	56
Database: CUPA SANTA BARBARA, Date of Government Version: 09/08/2011 Current Status: 2 Facility Id: FA0013378				
PEDRO DIAS CRUZ-CLSD	891 S KELLOGG SP 5	N 0 - 1/8 (0.033 mi.)	C25	56
Database: CUPA SANTA BARBARA, Date of Government Version: 09/08/2011 Current Status: 2 Facility Id: FA0013375				
ARTUROS AUTO REPAIR-	891 S KELLOGG SP 11	N 0 - 1/8 (0.033 mi.)	C28	60
Database: CUPA SANTA BARBARA, Date of Government Version: 09/08/2011				

Current Status: 2
Facility Id: FA0013376

ARNOLDS AUTO REPAIR- 891 S KELLOGG SP 13, N 0 - 1/8 (0.033 mi.) C29 61
Database: CUPA SANTA BARBARA, Date of Government Version: 09/08/2011
Current Status: 2
Facility Id: FA0013379

P & P AUTOMOTIVE DET 891 S KELLOGG AVE SP N 0 - 1/8 (0.033 mi.) C30 61
Database: CUPA SANTA BARBARA, Date of Government Version: 09/08/2011
Current Status: 2
Facility Id: FA0013373

STEELHEAD RECYCLERS 891 S KELLOGG AVE N 0 - 1/8 (0.033 mi.) C33 99
Database: CUPA SANTA BARBARA, Date of Government Version: 09/08/2011
Current Status: 2
Current Status: 1
Facility Id: FA0013003
Facility Id: FA0012872
Facility Id: FA0013377
Facility Id: FA0003409

SERVICE NOW-INAC 879 S KELLOGG AVE NE 0 - 1/8 (0.034 mi.) B36 113
Database: CUPA SANTA BARBARA, Date of Government Version: 09/08/2011
Current Status: 2
Current Status: 1
Facility Id: FA0014186
Facility Id: FA0012412

A & G AUTO WRECKING 5939 PLACENCIA WNW 0 - 1/8 (0.057 mi.) D45 136
Database: CUPA SANTA BARBARA, Date of Government Version: 09/08/2011
Current Status: 2
Current Status: 1
Facility Id: FA0006078
Facility Id: FA0014314

SOIL MOISTURE EQUIPM 801 S KELLOGG AVE NE 0 - 1/8 (0.057 mi.) B47 160
Database: CUPA SANTA BARBARA, Date of Government Version: 09/08/2011
Current Status: 2
Current Status: 1
Facility Id: FA0003243

MAHNEKE MOTORS 5737 THORNWOOD DR NNE 0 - 1/8 (0.075 mi.) E55 186
Database: CUPA SANTA BARBARA, Date of Government Version: 09/08/2011
Current Status: 1
Current Status: 4
Facility Id: FA0011134

CENTRAL PRINTING COM 5715 THORNWOOD DR NE 0 - 1/8 (0.082 mi.) F58 193
Database: CUPA SANTA BARBARA, Date of Government Version: 09/08/2011
Current Status: 2
Facility Id: FA0005995

ELECTROMATIC 789 S KELLOGG AVE NE 0 - 1/8 (0.103 mi.) F61 197
Database: CUPA SANTA BARBARA, Date of Government Version: 09/08/2011
Current Status: 1
Facility Id: FA0003208

ADVANCED VISION SCIE 5743 THORNWOOD DR NNE 0 - 1/8 (0.114 mi.) E69 232
Database: CUPA SANTA BARBARA, Date of Government Version: 09/08/2011
Current Status: 1

Facility Id: FA0006011

INTRIPLEX TECHNOLOGI ***751 S KELLOGG AVE*** ***NE 1/8 - 1/4 (0.133 mi.)*** ***G74*** ***248***
Database: CUPA SANTA BARBARA, Date of Government Version: 09/08/2011
Current Status: 1
Facility Id: FA0003191

PK ENGINEERING & MFG ***5728 THORNWOOD DR*** ***NNE 1/8 - 1/4 (0.138 mi.)*** ***H77*** ***260***
Database: CUPA SANTA BARBARA, Date of Government Version: 09/08/2011
Current Status: 2
Facility Id: FA0013550
Facility Id: FA0006003

SANTA BARBARA AIRBUS ***5755 THORNWOOD DR*** ***NNE 1/8 - 1/4 (0.139 mi.)*** ***H80*** ***299***
Database: CUPA SANTA BARBARA, Date of Government Version: 09/08/2011
Current Status: 1
Current Status: 2
Facility Id: FA0014297
Facility Id: FA0006019

SANTA BARBARA AIRBUS ***750 TECHNOLOGY DR*** ***N 1/8 - 1/4 (0.144 mi.)*** ***J83*** ***305***
Database: CUPA SANTA BARBARA, Date of Government Version: 09/08/2011
Current Status: 1
Current Status: 4
Facility Id: FA0014249

GDM TECHNOLOGIES INC 5765 THORNWOOD DR NNE 1/8 - 1/4 (0.155 mi.) H90 338
Database: CUPA SANTA BARBARA, Date of Government Version: 09/08/2011
Current Status: 1
Current Status: 2
Facility Id: FA0013475

MIDWAY ELECTRIC ***5775 THORNWOOD DR*** ***NNE 1/8 - 1/4 (0.170 mi.)*** ***H93*** ***349***
Database: CUPA SANTA BARBARA, Date of Government Version: 09/08/2011
Current Status: 2
Facility Id: FA0006028

MOUNTAIN SPRING WATE 745 S KELLOGG AVE NE 1/8 - 1/4 (0.174 mi.) G96 362
Database: CUPA SANTA BARBARA, Date of Government Version: 09/08/2011
Current Status: 2
Facility Id: FA0013839

ELECTRO OPTICAL INDU ***859 WARD DR*** ***ENE 1/8 - 1/4 (0.177 mi.)*** ***I98*** ***368***
Database: CUPA SANTA BARBARA, Date of Government Version: 09/08/2011
Current Status: 1
Facility Id: FA0003374

INTERNATIONAL TRANSD 869 WARD DR ENE 1/8 - 1/4 (0.178 mi.) I103 424
Database: CUPA SANTA BARBARA, Date of Government Version: 09/08/2011
Current Status: 1
Facility Id: FA0003383

SONATECH INC 879 WARD DR ENE 1/8 - 1/4 (0.179 mi.) K105 428
Database: CUPA SANTA BARBARA, Date of Government Version: 09/08/2011
Current Status: 1
Facility Id: FA0003396

GAS REACTION TECHNOL 861 WARD DR ENE 1/8 - 1/4 (0.179 mi.) I108 441
Database: CUPA SANTA BARBARA, Date of Government Version: 09/08/2011
Current Status: 1
Current Status: 2
Facility Id: FA0013371

Facility Id: FA0012494

ACCU AIR GASES & EQU 737 KELLOGG AVE NE 1/8 - 1/4 (0.180 mi.) G111 450
Database: CUPA SANTA BARBARA, Date of Government Version: 09/08/2011
Current Status: 2
Facility Id: FA0013180
Facility Id: FA0014137

SCHULZ ENGINEERING C 5785 THORNWOOD DR NNE 1/8 - 1/4 (0.185 mi.) H117 471
Database: CUPA SANTA BARBARA, Date of Government Version: 09/08/2011
Current Status: 2
Facility Id: FA0006033

CHANNEL INDUSTRIES 839 WARD DRIVE ENE 1/8 - 1/4 (0.197 mi.) L119 475
Database: CUPA SANTA BARBARA, Date of Government Version: 09/08/2011
Current Status: 1
Facility Id: FA0003361

INDIGO SYSTEMS DETEC 5756 THORNWOOD DRIVE NNE 1/8 - 1/4 (0.217 mi.) M128 547
Database: CUPA SANTA BARBARA, Date of Government Version: 09/08/2011
Current Status: 1
Facility Id: FA0012711

WESTERN EXTERMINATOR 759 WARD DR #A NE 1/8 - 1/4 (0.221 mi.) L129 552
Database: CUPA SANTA BARBARA, Date of Government Version: 09/08/2011
Current Status: 2
Facility Id: FA0013532

ENVISION MEDICAL COR 749 WARD DR NE 1/8 - 1/4 (0.221 mi.) L131 554
Database: CUPA SANTA BARBARA, Date of Government Version: 09/08/2011
Current Status: 2
Facility Id: FA0012166

KITSON LANDSCAPE MAN 5787 THORNWOOD DR NNE 1/8 - 1/4 (0.224 mi.) M133 558
Database: CUPA SANTA BARBARA, Date of Government Version: 09/08/2011
Current Status: 1
Facility Id: FA0012838

ACRA ENTERPRISES 5760 THORNWOOD DR NNE 1/8 - 1/4 (0.232 mi.) M135 561
Database: CUPA SANTA BARBARA, Date of Government Version: 09/08/2011
Current Status: 1
Current Status: 3
Facility Id: FA0006009

AT&T - FOOTHILLS (26 725 S KELLOGG NE 1/8 - 1/4 (0.234 mi.) O140 618
Database: CUPA SANTA BARBARA, Date of Government Version: 09/08/2011
Current Status: 1
Current Status: 2
Facility Id: FA0003125
Facility Id: FA0014046

SANTA BARBARA SURFAC 700 TECHNOLOGY DR N 1/8 - 1/4 (0.235 mi.) N141 619
Database: CUPA SANTA BARBARA, Date of Government Version: 09/08/2011
Current Status: 2
Facility Id: FA0013148

PHELPS ELECTRONICS I 5770 THORNWOOD DR #A NNE 1/8 - 1/4 (0.244 mi.) M146 648
Database: CUPA SANTA BARBARA, Date of Government Version: 09/08/2011
Current Status: 2
Facility Id: FA0011839

AVIS RENT A CAR 5940 OLNEY ST NNW 1/8 - 1/4 (0.245 mi.) Q148 651
Database: CUPA SANTA BARBARA, Date of Government Version: 09/08/2011

Current Status: 2
Facility Id: FA0013100
Facility Id: FA0006080
Facility Id: FA0013790

ENERPRO INC ***5780 THORNWOOD DR*** ***NNE 1/8 - 1/4 (0.248 mi.)*** ***P151*** ***657***
Database: CUPA SANTA BARBARA, Date of Government Version: 09/08/2011
Current Status: 1
Facility Id: FA0006030

AIRPORT MOTORS 5950 OLNEY ST NNW 1/8 - 1/4 (0.250 mi.) Q157 713
Database: CUPA SANTA BARBARA, Date of Government Version: 09/08/2011
Current Status: 1
Facility Id: FA0001348

Lower Elevation	Address	Direction / Distance	Map ID	Page
HERTZ RENT A CAR	***5919 E CORTA ST***	***W 0 - 1/8 (0.043 mi.)***	***D40***	***122***

Database: CUPA SANTA BARBARA, Date of Government Version: 09/08/2011
Current Status: 2
Facility Id: FA0006069
Facility Id: FA0012967

HIST CORTESE: The sites for the list are designated by the State Water Resource Control Board [LUST], the Integrated Waste Board [SWF/LS], and the Department of Toxic Substances Control [CALSITES]. This listing is no longer updated by the state agency.

A review of the HIST CORTESE list, as provided by EDR, and dated 04/01/2001 has revealed that there are 8 HIST CORTESE sites within approximately 0.5 miles of the target property.

Equal/Higher Elevation	Address	Direction / Distance	Map ID	Page
MIDWAY ELECTRIC	***5775 THORNWOOD DR***	***NNE 1/8 - 1/4 (0.170 mi.)***	***H93***	***349***
Reg Id: 1078				
VALLEY PRECISION	***5740 THORNWOOD DR***	***NNE 1/8 - 1/4 (0.180 mi.)***	***H113***	***451***
Reg Id: 446				
MAJCO/TENANT = MAHNE	***5965 DALEY ST***	***NNW 1/4 - 1/2 (0.309 mi.)***	***162***	***723***
Reg Id: 2038				
UNITED PARCEL SERVIC	505 PINE	N 1/4 - 1/2 (0.401 mi.)	T166	751
Reg Id: 837				
U.S. POST OFFICE	500 FAIRVIEW AVE	NNW 1/4 - 1/2 (0.414 mi.)	167	751
Reg Id: 2023				
MERCURY AIR CENTER	***424 WILLIAM MOFFET P***	***WSW 1/4 - 1/2 (0.426 mi.)***	***U169***	***754***
Reg Id: 2032				
YAMAHA OF GOLETA	***340 PINE AVE***	***N 1/4 - 1/2 (0.493 mi.)***	***W174***	***787***
Reg Id: 2083				

Lower Elevation	Address	Direction / Distance	Map ID	Page
HERTZ SERVICE CENTER	***5919 CORTA STREET***	***W 0 - 1/8 (0.043 mi.)***	***D43***	***125***

Reg Id: 2567
Reg Id: 2001

HWT: A listing of hazardous waste transporters. In California, unless specifically exempted, it is unlawful for any person to transport hazardous wastes unless the person holds a valid registration issued by DTSC. A hazardous waste transporter registration is valid for one year and is assigned a unique registration number.

A review of the HWT list, as provided by EDR, and dated 10/03/2022 has revealed that there are 2 HWT sites within approximately 0.25 miles of the target property.

Equal/Higher Elevation	Address	Direction / Distance	Map ID	Page
CHANNEL COAST CORPOR Reg Num: 4279	***879 S KELLOGG AVE***	***NE 0 - 1/8 (0.034 mi.)***	***B34***	***107***
SMITTY'S ENVIRONMENT Reg Num: 6685	***5755 THORNWOOD DR***	***NNE 1/8 - 1/4 (0.139 mi.)***	***H78***	***280***

Notify 65: Listings of all Proposition 65 incidents reported to counties by the State Water Resources Control Board and the Regional Water Quality Control Board. This database is no longer updated by the reporting agency.

A review of the Notify 65 list, as provided by EDR, and dated 09/07/2022 has revealed that there are 5 Notify 65 sites within approximately 1 mile of the target property.

Equal/Higher Elevation	Address	Direction / Distance	Map ID	Page
CHANNEL INDUSTRIES	***839 WARD DRIVE***	***ENE 1/8 - 1/4 (0.197 mi.)***	***L119***	***475***
SANTA BARBARA AIRPOR	500 FOWLER ROAD	W 1/4 - 1/2 (0.432 mi.)	V170	771
SANTA BARBARA MUNICI	***500 FOWLER RD***	***W 1/4 - 1/2 (0.432 mi.)***	***V171***	***771***
APPLIED MAGNETICS CO	***6300 HOLLISTER AVENU***	***WNW 1/2 - 1 (0.951 mi.)***	***Y178***	***795***
APPLIED MAGNETICS BU	6300 HOLLISTER	WNW 1/2 - 1 (0.951 mi.)	Y179	800

EDR HIGH RISK HISTORICAL RECORDS

EDR Exclusive Records

EDR Hist Auto: EDR has searched selected national collections of business directories and has collected listings of potential gas station/filling station/service station sites that were available to EDR researchers. EDR's review was limited to those categories of sources that might, in EDR's opinion, include gas station/filling station/service station establishments. The categories reviewed included, but were not limited to gas, gas station, gasoline station, filling station, auto, automobile repair, auto service station, service station, etc. This database falls within a category of information EDR classifies as "High Risk Historical Records", or HRHR. EDR's HRHR effort presents unique and sometimes proprietary data about past sites and operations that typically create environmental concerns, but may not show up in current government records searches.

A review of the EDR Hist Auto list, as provided by EDR, has revealed that there is 1 EDR Hist Auto site within approximately 0.125 miles of the target property.

Equal/Higher Elevation	Address	Direction / Distance	Map ID	Page
GARCIAS AUTO REPAIR	905 S KELLOGG AVE	N 0 - 1/8 (0.011 mi.)	C11	29

EXECUTIVE SUMMARY

There were no unmapped sites in this report.

OVERVIEW MAP - 07213609.2R

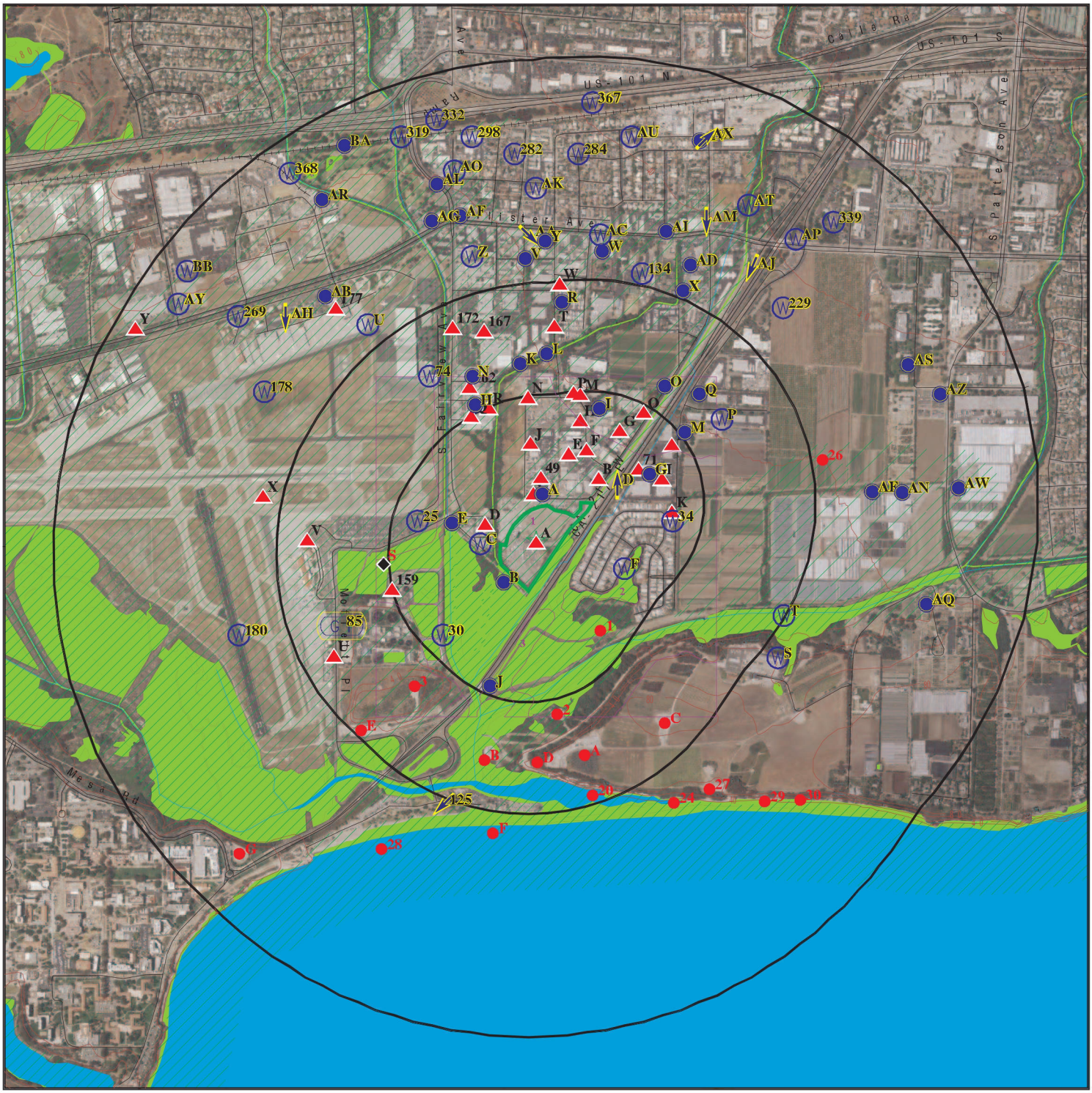

This report includes Interactive Map Layers to display and/or hide map information. The legend includes only those icons for the default map view.

SITE NAME:	Sywest Industrial Building Project	CLIENT:	Rincon
ADDRESS:	907 South Kellogg Avenue Goleta CA 93117	CONTACT:	Savanna Vrevich
		INQUIRY #:	07213609.2r
LAT/LONG:	34.425732 / 119.827355	DATE:	December 28, 2022 4:31 pm

Copyright © 2022 EDR, Inc. © 2015 TomTom Rel. 2015.

DETAIL MAP - 07213609.2R



Target Property

Sites at elevations higher than or equal to the target property

Sites at elevations lower than the target property

Manufactured Gas Plants

Sensitive Receptors

National Priority List Sites

Dept. Defense Sites

0 1/16 1/8 1/4 Miles

Indian Reservations BIA

Special Flood Hazard Area (1%)

0.2% Annual Chance Flood Hazard

National Wetland Inventory

State Wetlands

Areas of Concern

This report includes Interactive Map Layers to display and/or hide map information. The legend includes only those icons for the default map view.

SITE NAME:	Sywest Industrial Building Project	CLIENT:	Rincon
ADDRESS:	907 South Kellogg Avenue Goleta CA 93117	CONTACT:	Savanna Vrevich
LAT/LONG:	34.425732 / 119.827355	INQUIRY #:	07213609.2r
		DATE:	December 28, 2022 4:32 pm

Copyright © 2022 EDR, Inc. © 2015 TomTom Rel. 2015.

MAP FINDINGS SUMMARY

Database	Search Distance (Miles)	Target Property	< 1/8	1/8 - 1/4	1/4 - 1/2	1/2 - 1	> 1	Total Plotted
STANDARD ENVIRONMENTAL RECORDS								
Lists of Federal NPL (Superfund) sites								
NPL	1.000		0	0	0	0	NR	0
Proposed NPL	1.000		0	0	0	0	NR	0
NPL LIENS	1.000		0	0	0	0	NR	0
Lists of Federal Delisted NPL sites								
Delisted NPL	1.000		0	0	0	0	NR	0
Lists of Federal sites subject to CERCLA removals and CERCLA orders								
FEDERAL FACILITY	0.500		0	0	0	NR	NR	0
SEMS	0.500		0	0	0	NR	NR	0
Lists of Federal CERCLA sites with NFRAP								
SEMS-ARCHIVE	0.500		0	0	0	NR	NR	0
Lists of Federal RCRA facilities undergoing Corrective Action								
CORRACTS	1.000		0	0	0	0	NR	0
Lists of Federal RCRA TSD facilities								
RCRA-TSDF	0.500		0	0	0	NR	NR	0
Lists of Federal RCRA generators								
RCRA-LQG	0.250		1	4	NR	NR	NR	5
RCRA-SQG	0.250		0	8	NR	NR	NR	8
RCRA-VSQG	0.250		1	0	NR	NR	NR	1
Federal institutional controls / engineering controls registries								
LUCIS	0.500		0	0	0	NR	NR	0
US ENG CONTROLS	0.500		0	0	0	NR	NR	0
US INST CONTROLS	0.500		0	0	0	NR	NR	0
Federal ERNS list								
ERNS	0.001		0	NR	NR	NR	NR	0
Lists of state- and tribal (Superfund) equivalent sites								
RESPONSE	1.000		0	0	0	0	NR	0
Lists of state- and tribal hazardous waste facilities								
ENVIROSTOR	1.000		1	0	2	2	NR	5
Lists of state and tribal landfills and solid waste disposal facilities								
SWF/LF	0.500		0	1	0	NR	NR	1

MAP FINDINGS SUMMARY

Database	Search Distance (Miles)	Target Property	< 1/8	1/8 - 1/4	1/4 - 1/2	1/2 - 1	> 1	Total Plotted
Lists of state and tribal leaking storage tanks								
LUST	0.500		1	2	8	NR	NR	11
INDIAN LUST	0.500		0	0	0	NR	NR	0
CPS-SLIC	0.500		2	3	1	NR	NR	6
Lists of state and tribal registered storage tanks								
FEMA UST	0.250		0	0	NR	NR	NR	0
UST	0.250		0	0	NR	NR	NR	0
AST	0.250		0	1	NR	NR	NR	1
INDIAN UST	0.250		0	0	NR	NR	NR	0
Lists of state and tribal voluntary cleanup sites								
VCP	0.500		0	0	0	NR	NR	0
INDIAN VCP	0.500		0	0	0	NR	NR	0
Lists of state and tribal brownfield sites								
BROWNFIELDS	0.500		0	0	0	NR	NR	0
ADDITIONAL ENVIRONMENTAL RECORDS								
Local Brownfield lists								
US BROWNFIELDS	0.500		0	0	0	NR	NR	0
Local Lists of Landfill / Solid Waste Disposal Sites								
WMUDS/SWAT	0.500		0	0	0	NR	NR	0
SWRCY	0.500		0	0	0	NR	NR	0
HAULERS	0.001		0	NR	NR	NR	NR	0
INDIAN ODI	0.500		0	0	0	NR	NR	0
DEBRIS REGION 9	0.500		0	0	0	NR	NR	0
ODI	0.500		0	0	0	NR	NR	0
IHS OPEN DUMPS	0.500		0	0	0	NR	NR	0
Local Lists of Hazardous waste / Contaminated Sites								
US HIST CDL	0.001		0	NR	NR	NR	NR	0
HIST Cal-Sites	1.000		0	0	0	0	NR	0
SCH	0.250		0	0	NR	NR	NR	0
CDL	0.001		0	NR	NR	NR	NR	0
Toxic Pits	1.000		0	0	0	0	NR	0
CERS HAZ WASTE	0.250		13	18	NR	NR	NR	31
US CDL	0.001		0	NR	NR	NR	NR	0
Local Lists of Registered Storage Tanks								
SWEEPS UST	0.250		1	0	NR	NR	NR	1
HIST UST	0.250		3	2	NR	NR	NR	5
CERS TANKS	0.250		0	3	NR	NR	NR	3
CA FID UST	0.250		1	0	NR	NR	NR	1
Local Land Records								
LIENS	0.001		0	NR	NR	NR	NR	0

MAP FINDINGS SUMMARY

Database	Search Distance (Miles)	Target Property	< 1/8	1/8 - 1/4	1/4 - 1/2	1/2 - 1	> 1	Total Plotted
LIENS 2	0.001		0	NR	NR	NR	NR	0
DEED	0.500		0	0	0	NR	NR	0
Records of Emergency Release Reports								
HMIRS	0.001		0	NR	NR	NR	NR	0
CHMIRS	0.001		0	NR	NR	NR	NR	0
LDS	0.001		0	NR	NR	NR	NR	0
MCS	0.001		0	NR	NR	NR	NR	0
SPILLS 90	0.001		0	NR	NR	NR	NR	0
Other Ascertainable Records								
RCRA NonGen / NLR	0.250		20	28	NR	NR	NR	48
FUDS	1.000		0	0	1	1	NR	2
DOD	1.000		0	0	0	0	NR	0
SCRD DRYCLEANERS	0.500		0	0	0	NR	NR	0
US FIN ASSUR	0.001		0	NR	NR	NR	NR	0
EPA WATCH LIST	0.001		0	NR	NR	NR	NR	0
2020 COR ACTION	0.250		0	0	NR	NR	NR	0
TSCA	0.001		0	NR	NR	NR	NR	0
TRIS	0.001		0	NR	NR	NR	NR	0
SSTS	0.001		0	NR	NR	NR	NR	0
ROD	1.000		0	0	0	0	NR	0
RMP	0.001		0	NR	NR	NR	NR	0
RAATS	0.001		0	NR	NR	NR	NR	0
PRP	0.001		0	NR	NR	NR	NR	0
PADS	0.001		0	NR	NR	NR	NR	0
ICIS	0.001		0	NR	NR	NR	NR	0
FTTS	0.001		0	NR	NR	NR	NR	0
MLTS	0.001		0	NR	NR	NR	NR	0
COAL ASH DOE	0.001		0	NR	NR	NR	NR	0
COAL ASH EPA	0.500		0	0	0	NR	NR	0
PCB TRANSFORMER	0.001		0	NR	NR	NR	NR	0
RADINFO	0.001		0	NR	NR	NR	NR	0
HIST FTTS	0.001		0	NR	NR	NR	NR	0
DOT OPS	0.001		0	NR	NR	NR	NR	0
CONSENT	1.000		0	0	0	0	NR	0
INDIAN RESERV	1.000		0	0	0	0	NR	0
FUSRAP	1.000		0	0	0	0	NR	0
UMTRA	0.500		0	0	0	NR	NR	0
LEAD SMELTERS	0.001		0	NR	NR	NR	NR	0
US AIRS	0.001		0	NR	NR	NR	NR	0
US MINES	0.250		0	0	NR	NR	NR	0
ABANDONED MINES	0.250		0	0	NR	NR	NR	0
FINDS	0.001		0	NR	NR	NR	NR	0
ECHO	0.001		0	NR	NR	NR	NR	0
UXO	1.000		0	0	0	1	NR	1
DOCKET HWC	0.001		0	NR	NR	NR	NR	0
FUELS PROGRAM	0.250		0	0	NR	NR	NR	0
PFAS NPL	0.250		0	0	NR	NR	NR	0
PFAS FEDERAL SITES	0.250		0	0	NR	NR	NR	0
PFAS TSCA	0.250		0	0	NR	NR	NR	0

MAP FINDINGS SUMMARY

Database	Search Distance (Miles)	Target Property	< 1/8	1/8 - 1/4	1/4 - 1/2	1/2 - 1	> 1	Total Plotted
PFAS RCRA MANIFEST	0.250		0	0	NR	NR	NR	0
PFAS ATSDR	0.250		0	0	NR	NR	NR	0
PFAS WQP	0.250		0	0	NR	NR	NR	0
PFAS NPDES	0.250		0	0	NR	NR	NR	0
PFAS ECHO	0.250		4	3	NR	NR	NR	7
PFAS ECHO FIRE TRAINING	0.250		0	0	NR	NR	NR	0
PFAS PART 139 AIRPORT	0.250		0	0	NR	NR	NR	0
AQUEOUS FOAM NRC	0.250		0	0	NR	NR	NR	0
PFAS	0.250		0	1	NR	NR	NR	1
AQUEOUS FOAM	TP		NR	NR	NR	NR	NR	0
CA BOND EXP. PLAN	1.000		0	0	0	0	NR	0
Cortese	0.500		1	2	6	NR	NR	9
CUPA Listings	0.250		20	25	NR	NR	NR	45
DRYCLEANERS	0.250		0	0	NR	NR	NR	0
EMI	0.001		0	NR	NR	NR	NR	0
ENF	0.001		0	NR	NR	NR	NR	0
Financial Assurance	0.001		0	NR	NR	NR	NR	0
ICE	0.001		0	NR	NR	NR	NR	0
HIST CORTESE	0.500		1	2	5	NR	NR	8
HWP	1.000		0	0	0	0	NR	0
HWT	0.250		1	1	NR	NR	NR	2
HAZNET	0.001	2	0	NR	NR	NR	NR	2
MINES	0.250		0	0	NR	NR	NR	0
MWMP	0.250		0	0	NR	NR	NR	0
NPDES	0.001		0	NR	NR	NR	NR	0
PEST LIC	0.001		0	NR	NR	NR	NR	0
PROC	0.500		0	0	0	NR	NR	0
Notify 65	1.000		0	1	2	2	NR	5
UIC	0.001		0	NR	NR	NR	NR	0
UIC GEO	0.001		0	NR	NR	NR	NR	0
WASTEWATER PITS	0.500		0	0	0	NR	NR	0
WDS	0.001		0	NR	NR	NR	NR	0
WIP	0.250		0	0	NR	NR	NR	0
MILITARY PRIV SITES	0.001		0	NR	NR	NR	NR	0
PROJECT	0.001		0	NR	NR	NR	NR	0
WDR	0.001		0	NR	NR	NR	NR	0
CIWQS	0.001		0	NR	NR	NR	NR	0
CERS	0.001		0	NR	NR	NR	NR	0
NON-CASE INFO	0.001		0	NR	NR	NR	NR	0
OTHER OIL GAS	0.001		0	NR	NR	NR	NR	0
PROD WATER PONDS	0.001		0	NR	NR	NR	NR	0
SAMPLING POINT	0.001		0	NR	NR	NR	NR	0
WELL STIM PROJ	0.001		0	NR	NR	NR	NR	0
HWTS	TP	3	NR	NR	NR	NR	NR	3
MINES MRDS	0.001		0	NR	NR	NR	NR	0
EDR HIGH RISK HISTORICAL RECORDS								
EDR Exclusive Records								
EDR MGP	1.000		0	0	0	0	NR	0

MAP FINDINGS SUMMARY

Database	Search Distance (Miles)	Target Property	< 1/8	1/8 - 1/4	1/4 - 1/2	1/2 - 1	> 1	Total Plotted
EDR Hist Auto	0.125		1	NR	NR	NR	NR	1
EDR Hist Cleaner	0.125		0	NR	NR	NR	NR	0
EDR RECOVERED GOVERNMENT ARCHIVES								
Exclusive Recovered Govt. Archives								
RGA LF	0.001		0	NR	NR	NR	NR	0
RGA LUST	0.001		0	NR	NR	NR	NR	0
- Totals --		5	72	105	25	6	0	213

NOTES:

TP = Target Property

NR = Not Requested at this Search Distance

Sites may be listed in more than one database

A1 **AMERICANSTAR TRANSPORTATION** **HWTS** **S124870696**
Target **907 S KELLOGG AVE** **N/A**
Property **GOLETA, CA 93117**

Site 1 of 3 in cluster A

Actual: **7 ft.**

HWTS:

Name:	AMERICANSTAR TRANSPORTATION
Address:	907 S KELLOGG AVE
Address 2:	Not reported
City,State,Zip:	GOLETA, CA 93117
EPA ID:	CAL000330129
Inactive Date:	06/30/2013
Create Date:	02/26/2008
Last Act Date:	Not reported
Mailing Name:	Not reported
Mailing Address:	897 OAK PARK BLVD #169
Mailing Address 2:	Not reported
Mailing City,State,Zip:	PISMO BEACH, CA 934493293
Owner Name:	AMERICANSTAR TRANSPORTATION
Owner Address:	897 OAK PARK BLVD #169
Owner Address 2:	Not reported
Owner City,State,Zip:	PISMO BEACH, CA 934493293
Contact Name:	MIKE DAVIS
Contact Address:	897 OAK PARK BLVD #169
Contact Address 2:	Not reported
City,State,Zip:	PISMO BEACH, CA 934493293
Facility Status:	Inactive
Facility Type:	PERMANENT
Category:	STATE
Latitude:	34.427111
Longitude:	-119.826044

NAICS:

EPA ID:	CAL000330129
Create Date:	2008-02-26 13:15:43.777
NAICS Code:	561599
NAICS Description:	All Other Travel Arrangement and Reservation Services
Issued EPA ID Date:	2008-02-26 13:15:43.74700
Inactive Date:	2013-06-30 00:00:00
Facility Name:	AMERICANSTAR TRANSPORTATION
Facility Address:	907 S KELLOGG AVE
Facility Address 2:	Not reported
Facility City:	GOLETA
Facility County:	Not reported
Facility State:	CA
Facility Zip:	931173823

A2 **CITY OF GOLETA** **HAZNET** **S113463377**
Target **907 S KELLOGG AVE** **HWTS** **N/A**
Property **GOLETA, CA 93117**

Site 2 of 3 in cluster A

Actual: **7 ft.**

HAZNET:

Name:	CITY OF GOLETA
Address:	907 S KELLOGG AVE
Address 2:	Not reported
City,State,Zip:	GOLETA, CA 93117

CITY OF GOLETA (Continued) **S113463377**

Contact: EVERT CHING
Telephone: 8059617565
Mailing Name: Not reported
Mailing Address: 130 CREMONA DR STE B

Year: 2010
Gepaid: CAC002658666
TSD EPA ID: CAD028409019
CA Waste Code: 223 - Unspecified oil-containing waste
Disposal Method: H141 - Storage, Bulking, And/Or Transfer Off Site--No Treatment/Reovery (H010-H129) Or (H131-H135)
Tons: 0.6255

Year: 2010
Gepaid: CAC002658666
TSD EPA ID: CAD028409019
CA Waste Code: 223 - Unspecified oil-containing waste
Disposal Method: H135 - Discharge To Sewer/Potw Or Npdes(With Prior Storage--With Or Without Treatment)
Tons: 2.2935

Additional Info:
Year: 2010
Gen EPA ID: CAC002658666

Shipment Date: 20101012
Creation Date: 1/3/2011 18:30:32
Receipt Date: 20101015
Manifest ID: 007560637JJK
Trans EPA ID: CAR000175638
Trans Name: L&H CONSULTING INC
Trans 2 EPA ID: Not reported
Trans 2 Name: Not reported
TSDF EPA ID: CAD028409019
Trans Name: CROSBY & OVERTON
TSDF Alt EPA ID: Not reported
TSDF Alt Name: Not reported
Waste Code Description: 223 - Unspecified oil-containing waste
RCRA Code: Not reported
Meth Code: H141 - Storage, Bulking, And/Or Transfer Off Site--No Treatment/Reovery (H010-H129) Or (H131-H135)
Quantity Tons: 0.6255
Waste Quantity: 150
Quantity Unit: G
Additional Code 1: Not reported
Additional Code 2: Not reported
Additional Code 3: Not reported
Additional Code 4: Not reported
Additional Code 5: Not reported

Shipment Date: 20101012
Creation Date: 1/3/2011 18:30:32
Receipt Date: 20101015
Manifest ID: 007560637JJK
Trans EPA ID: CAR000175638
Trans Name: L&H CONSULTING INC

CITY OF GOLETA (Continued) **S113463377**

Trans 2 EPA ID:	Not reported
Trans 2 Name:	Not reported
TSDF EPA ID:	CAD028409019
Trans Name:	CROSBY & OVERTON
TSDF Alt EPA ID:	Not reported
TSDF Alt Name:	Not reported
Waste Code Description:	223 - Unspecified oil-containing waste
RCRA Code:	Not reported
Meth Code:	H135 - Discharge To Sewer/Potw Or Npdes(With Prior Storage--With Or Without Treatment)
Quantity Tons:	2.2935
Waste Quantity:	550
Quantity Unit:	G
Additional Code 1:	Not reported
Additional Code 2:	Not reported
Additional Code 3:	Not reported
Additional Code 4:	Not reported
Additional Code 5:	Not reported

HWTS:

Name:	CITY OF GOLETA
Address:	907 S KELLOGG AVE
Address 2:	Not reported
City,State,Zip:	GOLETA, CA 93117
EPA ID:	CAC002658666
Inactive Date:	04/11/2011
Create Date:	10/12/2010
Last Act Date:	Not reported
Mailing Name:	Not reported
Mailing Address:	130 CREMONA DR STE B
Mailing Address 2:	Not reported
Mailing City,State,Zip:	GOLETA, CA 931175514
Owner Name:	CITY OF GOLETA
Owner Address:	130 CREMONA DR STE B
Owner Address 2:	Not reported
Owner City,State,Zip:	GOLETA, CA 931175514
Contact Name:	EVERT CHING
Contact Address:	130 CREMONA DR STE B
Contact Address 2:	Not reported
City,State,Zip:	GOLETA, CA 931175514
Facility Status:	Inactive
Facility Type:	TEMPORARY
Category:	STATE
Latitude:	34.42558
Longitude:	-119.82696

A3 **GOLETA PUBLIC MARKET** **HAZNET** **S112977060**
Target **907 S KELLOGG AVE** **HWTS** **N/A**
Property **GOLETA, CA 93117**

Site 3 of 3 in cluster A

Actual:
7 ft.

HAZNET:

Name:	GOLETA PUBLIC MARKET
Address:	907 S KELLOGG AVE
Address 2:	Not reported
City,State,Zip:	GOLETA, CA 931173833

GOLETA PUBLIC MARKET (Continued) **S112977060**

Contact: JAY ERWIN
Telephone: 8059674591
Mailing Name: Not reported
Mailing Address: 907 S KELLOGG AVE

Year: 2009
Gepaid: CAC002641038
TSD EPA ID: Not reported
CA Waste Code: 223 - Unspecified oil-containing waste
Disposal Method: H141 - Storage, Bulking, And/Or Transfer Off Site--No Treatment/Reovery (H010-H129) Or (H131-H135)
Tons: 0.56295

Year: 2009
Gepaid: CAC002641038
TSD EPA ID: Not reported
CA Waste Code: 223 - Unspecified oil-containing waste
Disposal Method: H141 - Storage, Bulking, And/Or Transfer Off Site--No Treatment/Reovery (H010-H129) Or (H131-H135)
Tons: 0.56295

Additional Info:
Year: 2009
Gen EPA ID: CAC002641038

Shipment Date: 20090416
Creation Date: 5/12/2009 18:30:20
Receipt Date: 20090417
Manifest ID: 002389714JJK
Trans EPA ID: CAD982413262
Trans Name: EVERGREEN ENVIRONMENTAL SERVICES
Trans 2 EPA ID: Not reported
Trans 2 Name: Not reported
TSDF EPA ID: Not reported
Trans Name: EVERGREEN OIL INC - SANTA MARIA
TSDF Alt EPA ID: Not reported
TSDF Alt Name: Not reported
Waste Code Description: 223 - Unspecified oil-containing waste
RCRA Code: Not reported
Meth Code: H141 - Storage, Bulking, And/Or Transfer Off Site--No Treatment/Reovery (H010-H129) Or (H131-H135)
Quantity Tons: 0.56295
Waste Quantity: 135
Quantity Unit: G
Additional Code 1: Not reported
Additional Code 2: Not reported
Additional Code 3: Not reported
Additional Code 4: Not reported
Additional Code 5: Not reported

HWTS:
Name: GOLETA PUBLIC MARKET
Address: 907 S KELLOGG AVE
Address 2: Not reported
City,State,Zip: GOLETA, CA 93117

GOLETA PUBLIC MARKET (Continued) **S112977060**

EPA ID:	CAC002641038
Inactive Date:	10/05/2009
Create Date:	04/07/2009
Last Act Date:	Not reported
Mailing Name:	Not reported
Mailing Address:	907 S KELLOGG AVE
Mailing Address 2:	Not reported
Mailing City,State,Zip:	GOLETA, CA 931173833
Owner Name:	GOLETA PUBLIC MARKET
Owner Address:	907 S KELLOGG AVE
Owner Address 2:	Not reported
Owner City,State,Zip:	GOLETA, CA 931173833
Contact Name:	JAY ERWIN
Contact Address:	907 S KELLOGG AVE
Contact Address 2:	Not reported
City,State,Zip:	GOLETA, CA 931173833
Facility Status:	Inactive
Facility Type:	TEMPORARY
Category:	STATE
Latitude:	34.427111
Longitude:	-119.826044

B4 **SANTA BARBRA INDUSTRIAL FINISHING** **PFAS ECHO** **1027416973**
NE **34.427048/-119.825207** **N/A**
< 1/8 **GOLETA, CA**
0.004 mi.
20 ft. **Site 1 of 15 in cluster B**

Relative:
Higher

Actual:
10 ft.

PFAS ECHO:

Name:	SANTA BARBRA INDUSTRIAL FINISHING
Address:	34.427048/-119.825207
City,State,Zip:	GOLETA, CA
Latitude:	34.427048
Longitude:	-119.825207
Count:	-1
County:	SANTA BARBARA COUNTY
Status:	Active
Region:	09
Industry:	Metal Coating
ECHO Facility Report:	https://echo.epa.gov/detailed-facility-report?fid=110070097061
Facility Percent Minority:	41.881
Facility Derived Tribes:	Santa Ynez Band of Chumash Mission Indians of the Santa Ynez Reservation, California - 19 mile(s)
Facility Population:	3104.57
EJSCREEN Flag US:	Y
EJSCREEN Report:	https://ejscreen.epa.gov/mapper/mobile/EJSCREEN_mobile.aspx?geometry=%7B%22x%22:-119.825207,%22y%22:34.427048,%22spatialReference%22:%7B%22wkid%22:4326%7D%7D&unit=9035&areatype=&areaid=&basemap=streets&distance=1
EPA Programs:	CWA
Federal Facility:	No
Federal Agency:	Not reported
Facility FIPS Code:	06083
Facility Indian Country Flag:	N
Facility Collection Method:	Not reported
Facility Derived HUC:	18060013
Facility Derived WBD:	180600130202
Facility Derived CD113:	24

SANTA BARBRA INDUSTRIAL FINISHING (Continued) **1027416973**

Facility Derived CB2010:	060830030011026
Facility Major Flag:	Not reported
Facility Active Flag:	Y
Facility Inspection Count:	0
Facility Date Last Inspection:	Not reported
Facility Days Last Inspection:	Not reported
Facility Informal Count:	0
Facility Date Last Informal Action:	Not reported
Facility Formal Action Count:	0
Facility Date Last Formal Action:	Not reported
Facility Total Penalties:	0
Facility Penalty Count:	Not reported
Facility Date Last Penalty:	Not reported
Facility Last Penalty AMT:	Not reported
Facility QTRS With NC:	0
Facility Programs With SNC:	0
Facility Compliance Status:	No Violation Identified
Facility SNC Flag:	N
AIR Flag:	N
NPDES Flag:	Y
SDWIS Flag:	N
RCRA Flag:	N
TRI Flag:	N
GHG Flag:	N
AIR IDS:	Not reported
CAA Permit Types:	Not reported
CAA NAICS:	Not reported
CAA SICS:	Not reported
NPDES IDS:	CAZ479853
CWA Permit Types:	Minor
CWA NAICS:	Not reported
CWA SICS:	3479
RCRA IDS:	Not reported
RCRA Permit Types:	Not reported
RCRA NAICS:	Not reported
SDWA IDS:	Not reported
SDWA System Types:	Not reported
SDWA Compliance Status:	Not reported
SDWA SNC Flag:	N
TRI IDS:	Not reported
TRI Releases Transfers:	Not reported
TRI On Site Releases:	Not reported
TRI Off Site Transfers:	Not reported
TRI Reporter:	Not reported
Facility IMP Water Flag:	Y

C5 **THOMAS TOWING-CLOSED** **CUPA Listings** **S107147236**
North **903 S KELLOGG AVE** **N/A**
< 1/8 **GOLETA, CA 93117**
0.009 mi.
45 ft. **Site 1 of 19 in cluster C**

Relative: CUPA SANTA BARBARA:
Higher

Name:	THOMAS TOWING-CLOSED
Address:	903 S KELLOGG AVE
City,State,Zip:	GOLETA, CA 931173833
Facility Id:	FA0012875
Region:	SANTA BARBARA

Actual:
12 ft.

THOMAS TOWING-CLOSED (Continued) **S107147236**

Cross Street:	Not reported
Latitude:	Not reported
Longitude:	Not reported
Mailing Name:	THOMAS, ADAM
Mailing Care Of:	THOMAS TOWING
Mailing Address:	903 S KELLOGG AVE
Mailing City:	GOLETA
Mailing State:	CA
Mailing Zip Code:	931173833
Record Id:	PR0506799
Pe #:	2201
Current Status:	2
Name:	THOMAS TOWING-CLOSED
Address:	903 S KELLOGG AVE
City,State,Zip:	GOLETA, CA 931173833
Facility Id:	FA0012875
Region:	SANTA BARBARA
Cross Street:	Not reported
Latitude:	Not reported
Longitude:	Not reported
Mailing Name:	THOMAS, ADAM
Mailing Care Of:	THOMAS TOWING
Mailing Address:	903 S KELLOGG AVE
Mailing City:	GOLETA
Mailing State:	CA
Mailing Zip Code:	931173833
Record Id:	PR0506800
Pe #:	2100
Current Status:	2

B6 **SANTA BARBARA INDUSTRIAL FINISHING** **PFAS ECHO** **1027416970**
NE **34.42707/-119.82573** **N/A**
< 1/8 **GOLETA, CA**
0.009 mi.
48 ft. **Site 2 of 15 in cluster B**

Relative:
Higher

Actual:
11 ft.

PFAS ECHO:

Name:	SANTA BARBARA INDUSTRIAL FINISHING
Address:	34.42707/-119.82573
City,State,Zip:	GOLETA, CA
Latitude:	34.42707
Longitude:	-119.82573
Count:	-1
County:	SANTA BARBARA
Status:	Active
Region:	09
Industry:	Electronics Industry
ECHO Facility Report:	https://echo.epa.gov/detailed-facility-report?fid=110038019881
Facility Percent Minority:	41.943
Facility Derived Tribes:	Santa Ynez Band of Chumash Mission Indians of the Santa Ynez Reservation, California - 19 mile(s)
Facility Population:	3082.52
EJSCREEN Flag US:	Y
EJSCREEN Report:	https://ejscreen.epa.gov/mapper/mobile/EJSCREEN_mobile.aspx?geometry=%7B%22x%22:-119.82573,%22y%22:34.42707,%22spatialReference%22:%7B%22wkid%22:4326%7D%7D&unit=9035&areatype=&areaid=&basemap=streets&distance=1
EPA Programs:	RCRA

SANTA BARBARA INDUSTRIAL FINISHING (Continued) **1027416970**

Federal Facility:	No
Federal Agency:	Not reported
Facility FIPS Code:	06083
Facility Indian Country Flag:	N
Facility Collection Method:	ADDRESS MATCHING-HOUSE NUMBER
Facility Derived HUC:	18060013
Facility Derived WBD:	180600130202
Facility Derived CD113:	24
Facility Derived CB2010:	060830030011026
Facility Major Flag:	Not reported
Facility Active Flag:	Y
Facility Inspection Count:	0
Facility Date Last Inspection:	Not reported
Facility Days Last Inspection:	Not reported
Facility Informal Count:	0
Facility Date Last Informal Action:	Not reported
Facility Formal Action Count:	0
Facility Date Last Formal Action:	Not reported
Facility Total Penalties:	0
Facility Penalty Count:	Not reported
Facility Date Last Penalty:	Not reported
Facility Last Penalty AMT:	Not reported
Facility QTRS With NC:	0
Facility Programs With SNC:	0
Facility Compliance Status:	No Violation Identified
Facility SNC Flag:	N
AIR Flag:	N
NPDES Flag:	N
SDWIS Flag:	N
RCRA Flag:	Y
TRI Flag:	N
GHG Flag:	N
AIR IDS:	Not reported
CAA Permit Types:	Not reported
CAA NAICS:	Not reported
CAA SICS:	Not reported
NPDES IDS:	Not reported
CWA Permit Types:	Not reported
CWA NAICS:	Not reported
CWA SICS:	Not reported
RCRA IDS:	CAD982027997
RCRA Permit Types:	Other
RCRA NAICS:	339912
SDWA IDS:	Not reported
SDWA System Types:	Not reported
SDWA Compliance Status:	Not reported
SDWA SNC Flag:	N
TRI IDS:	Not reported
TRI Releases Transfers:	Not reported
TRI On Site Releases:	Not reported
TRI Off Site Transfers:	Not reported
TRI Reporter:	Not reported
Facility IMP Water Flag:	Not reported

C7 **GARCIA AUTO REPAIR** **RCRA NonGen / NLR** **1024794157**
North **905 S KELLOGG AVE** **CAL000146281**
< 1/8 **GOLETA, CA 93117**
0.011 mi.
60 ft. **Site 2 of 19 in cluster C**

Relative: **Higher**
Actual: **12 ft.**

RCRA Listings:

Date Form Received by Agency:		19971024
Handler Name:	GARCIA AUTO REPAIR	
Handler Address:		905 S KELLOGG AVE
Handler City,State,Zip:		GOLETA, CA 93117-3833
EPA ID:		CAL000146281
Contact Name:		JANET GARCIA/OWNER
Contact Address:		905 S KELLOGG AVE
Contact City,State,Zip:		GOLETA, CA 93117-3833
Contact Telephone:		805-964-9562
Contact Fax:		000-000-0000
Contact Email:		TASINHALL@YAHOO.COM
Contact Title:		Not reported
EPA Region:		09
Land Type:		Not reported
Federal Waste Generator Description:		Not a generator, verified
Non-Notifier:		Not reported
Biennial Report Cycle:		Not reported
Accessibility:		Not reported
Active Site Indicator:		Handler Activities
State District Owner:		Not reported
State District:		Not reported
Mailing Address:		905 S KELLOGG AVE
Mailing City,State,Zip:		GOLETA, CA 93117-3833
Owner Name:	ELPIDIO GARCIA	
Owner Type:		Other
Operator Name:	JANET GARCIA/OWNER	
Operator Type:		Other
Short-Term Generator Activity:		No
Importer Activity:		No
Mixed Waste Generator:		No
Transporter Activity:		No
Transfer Facility Activity:		No
Recycler Activity with Storage:		No
Small Quantity On-Site Burner Exemption:		No
Smelting Melting and Refining Furnace Exemption:		No
Underground Injection Control:		No
Off-Site Waste Receipt:		No
Universal Waste Indicator:		Yes
Universal Waste Destination Facility:		Yes
Federal Universal Waste:		No
Active Site Fed-Reg Treatment Storage and Disposal Facility:		Not reported
Active Site Converter Treatment storage and Disposal Facility:		Not reported
Active Site State-Reg Treatment Storage and Disposal Facility:		Not reported
Active Site State-Reg Handler:		---
Federal Facility Indicator:		Not reported
Hazardous Secondary Material Indicator:		N
Sub-Part K Indicator:		Not reported
Commercial TSD Indicator:		No
Treatment Storage and Disposal Type:		Not reported
2018 GPRA Permit Baseline:		Not on the Baseline
2018 GPRA Renewals Baseline:		Not on the Baseline
Permit Renewals Workload Universe:		Not reported

GARCIA AUTO REPAIR (Continued) **1024794157**

Permit Workload Universe:	Not reported
Permit Progress Universe:	Not reported
Post-Closure Workload Universe:	Not reported
Closure Workload Universe:	Not reported
202 GPRA Corrective Action Baseline:	No
Corrective Action Workload Universe:	No
Subject to Corrective Action Universe:	No
Non-TSDFs Where RCRA CA has Been Imposed Universe:	No
TSDFs Potentially Subject to CA Under 3004 (u)/(v) Universe:	No
TSDFs Only Subject to CA under Discretionary Auth Universe:	No
Corrective Action Priority Ranking:	No NCAPS ranking
Environmental Control Indicator:	No
Institutional Control Indicator:	No
Human Exposure Controls Indicator:	N/A
Groundwater Controls Indicator:	N/A
Operating TSDF Universe:	Not reported
Full Enforcement Universe:	Not reported
Significant Non-Complier Universe:	No
Unaddressed Significant Non-Complier Universe:	No
Addressed Significant Non-Complier Universe:	No
Significant Non-Complier With a Compliance Schedule Universe:	No
Financial Assurance Required: Not reported	
Handler Date of Last Change:	20180905
Recognized Trader-Importer:	No
Recognized Trader-Exporter:	No
Importer of Spent Lead Acid Batteries:	No
Exporter of Spent Lead Acid Batteries:	No
Recycler Activity Without Storage:	No
Manifest Broker:	No
Sub-Part P Indicator:	No

Handler - Owner Operator:

Owner/Operator Indicator:	Operator
Owner/Operator Name: JANET GARCIA/OWNER	
Legal Status:	Other
Date Became Current:	Not reported
Date Ended Current:	Not reported
Owner/Operator Address:	905 S KELLOGG AVE
Owner/Operator City,State,Zip:	GOLETA, CA 93117-3833
Owner/Operator Telephone:	805-964-9562
Owner/Operator Telephone Ext:	Not reported
Owner/Operator Fax:	Not reported
Owner/Operator Email:	Not reported

Owner/Operator Indicator:	Owner
Owner/Operator Name: ELPIDIO GARCIA	
Legal Status:	Other
Date Became Current:	Not reported
Date Ended Current:	Not reported
Owner/Operator Address:	905 S KELLOGG AVE
Owner/Operator City,State,Zip:	GOLETA, CA 93117-3833
Owner/Operator Telephone:	805-964-9562
Owner/Operator Telephone Ext:	Not reported
Owner/Operator Fax:	Not reported
Owner/Operator Email:	Not reported

GARCIA AUTO REPAIR (Continued) **1024794157**

Historic Generators:
- Receive Date: 19971024
- Handler Name: GARCIA AUTO REPAIR
- Federal Waste Generator Description: Not a generator, verified
- State District Owner: Not reported
- Large Quantity Handler of Universal Waste: No
- Recognized Trader Importer: No
- Recognized Trader Exporter: No
- Spent Lead Acid Battery Importer: No
- Spent Lead Acid Battery Exporter: No
- Current Record: Yes
- Non Storage Recycler Activity: Not reported
- Electronic Manifest Broker: Not reported

List of NAICS Codes and Descriptions:
- NAICS Code: 811198
- NAICS Description: ALL OTHER AUTOMOTIVE REPAIR AND MAINTENANCE

Facility Has Received Notices of Violations:
- Violations: No Violations Found

Evaluation Action Summary:
- Evaluations: No Evaluations Found

C8 **GARCIA'S AUTO REPAIR** **CERS HAZ WASTE** **S123103313**
North **905 S KELLOGG AVE** **N/A**
< 1/8 **GOLETA, CA 93117**
0.011 mi.
60 ft. **Site 3 of 19 in cluster C**

Relative: **Higher**
Actual: **12 ft.**

CERS HAZ WASTE:
- Name: GARCIA'S AUTO REPAIR
- Address: 905 S KELLOGG AVE
- City,State,Zip: GOLETA, CA 93117
- Site ID: 118760
- CERS ID: 10209658
- CERS Description: Hazardous Waste Generator

Violations:
- Site ID: 118760
- Site Name: GARCIA'S AUTO REPAIR
- Violation Date: 12-12-2018
- Citation: HSC 6.95 25507 - California Health and Safety Code, Chapter 6.95, Section(s) 25507
- Violation Description: Failure to adequately establish and implement a business plan when storing/handling a hazardous material at or above reportable quantities.
- Violation Notes: Returned to compliance on 05/01/2019. Facility was directed to establish and implement a business plan during an inspection, conducted on 1/19/2017, for handling and storing reportable quantities of hazardous materials To return back to compliance, a complete and accurate business plan must be electronically submitted to the California Environmental Reporting System with the following components - hazardous materials inventory, facility site map, emergency response/contingency plan, and employee training plan.

GARCIA'S AUTO REPAIR (Continued) **S123103313**

Violation Division: Santa Barbara County Environmental Health Services
Violation Program: HMRRP
Violation Source: CERS,

Site ID: 118760
Site Name: GARCIA'S AUTO REPAIR
Violation Date: 01-19-2017
Citation: HSC 6.5 25250.22 - California Health and Safety Code, Chapter 6.5, Section(s) 25250.22
Violation Description: Failure to properly manage used oil and/or fuel filters in accordance with the requirements.
Violation Notes: Returned to compliance on 12/12/2018.
Violation Division: Santa Barbara County Environmental Health Services
Violation Program: HW
Violation Source: CERS,

Site ID: 118760
Site Name: GARCIA'S AUTO REPAIR
Violation Date: 01-19-2017
Citation: HSC 6.5 Multiple - California Health and Safety Code, Chapter 6.5, Section(s) Multiple
Violation Description: Hazardous Waste Generator Program - Operations/Maintenance - General
Violation Notes: Returned to compliance on 12/12/2018.
Violation Division: Santa Barbara County Environmental Health Services
Violation Program: HW
Violation Source: CERS,

Site ID: 118760
Site Name: GARCIA'S AUTO REPAIR
Violation Date: 01-19-2017
Citation: HSC 6.5 Multiple - California Health and Safety Code, Chapter 6.5, Section(s) Multiple
Violation Description: Hazardous Waste Generator Program - Operations/Maintenance - General
Violation Notes: Returned to compliance on 12/21/2018.
Violation Division: Santa Barbara County Environmental Health Services
Violation Program: HW
Violation Source: CERS,

Site ID: 118760
Site Name: GARCIA'S AUTO REPAIR
Violation Date: 12-12-2018
Citation: HSC 6.5 25123.3(h)(1) - California Health and Safety Code, Chapter 6.5, Section(s) 25123.3(h)(1)
Violation Description: Failure to send hazardous waste offsite for treatment, storage, or disposal within 180 days (or 270 days if waste is transported over 200 miles) for a generator who generates less than 1000 kilogram per month if all of the following conditions are met: (1) The quantity of hazardous waste accumulated onsite never exceeds 6,000 kilograms. (2) The generator complies with the requirements of 40 Code of Federal Regulations section 262.34(d), (e) and (f). (3) The generator does not hold acutely hazardous waste or extremely hazardous waste in an amount greater than one kilogram for more than 90 days.
Violation Notes: Returned to compliance on 12/21/2018. Facility is storing two 55 gallon drums of used oil with an accumulation start date of 1/26/2018 and one drum of waste antifreeze with an accumulation start date of 8/18/2017. Facility was previously cited with the same violation at the last inspection conducted on 1/192017. To return back to

GARCIA'S AUTO REPAIR (Continued) **S123103313**

compliance, use a registered hazardous waste hauler to properly dispose of the used oil and waste antifreeze that have exceed the 180 day accumulation time limit.
Violation Division: Santa Barbara County Environmental Health Services
Violation Program: HW
Violation Source: CERS,

Site ID: 118760
Site Name: GARCIA'S AUTO REPAIR
Violation Date: 01-19-2017
Citation: 22 CCR 15 66265.197 - California Code of Regulations, Title 22, Chapter 15, Section(s) 66265.197
Violation Description: Failure to properly close a hazardous waste tank system ensuring the minimization of further maintenance and that the following requirements are met: a) The owner or operator shall remove or decontaminate all waste residues, contaminated containment system components (liners, etc.), contaminated soils, and structures and equipment contaminated with waste, and manage them as hazardous waste. The closure plan, closure activities, cost estimates for closure, and financial responsibility for tank systems shall meet all of the requirements specified in articles 7 and 8 of this chapter. b) If the owner or operator demonstrates that not all contaminated soils can be practicably removed or decontaminated as required in subsection (a) of this section, then the owner or operator shall close the tank system and perform post-closure care in accordance with the closure and post-closure care requirements that apply to landfills (section 66265.310). In addition, for the purposes of closure, post-closure, and financial responsibility, such a tank system is then considered to be a landfill, and the owner or operator shall meet all of the requirements for landfills specified in articles 7 and 8 of this chapter. c) If an owner or operator has a tank system which does not have secondary containment that meets the requirements of section 66265.193(b) through (f) and which has not been granted a variance from the secondary containment requirements in accordance with section 66265.193(g), then: 1) The closure plan for the tank system shall include both a plan for complying with subsection (a) of this section and a contingent plan for complying with subsection b) of this section; 2) A contingent post-closure plan for complying with subsection (b) of this section shall be prepared and submitted as part of the permit application; 3) The cost estimates calculated for closure and post-closure care shall reflect the costs of complying with the contingent closure plan and the contingent post-closure plan, if these costs are greater than the
Violation Notes: Returned to compliance on 12/12/2018.
Violation Division: Santa Barbara County Environmental Health Services
Violation Program: HW
Violation Source: CERS,

Site ID: 118760
Site Name: GARCIA'S AUTO REPAIR
Violation Date: 07-10-2013
Citation: HSC 6.67 Multiple - California Health and Safety Code, Chapter 6.67, Section(s) Multiple
Violation Description: Haz Waste Generator Program - Operations/Maintenance - General
Violation Notes: Returned to compliance on 09/06/2013.
Violation Division: Santa Barbara County Environmental Health Services
Violation Program: HW

GARCIA'S AUTO REPAIR (Continued) **S123103313**

Violation Source: CERS,

Site ID: 118760
Site Name: GARCIA'S AUTO REPAIR
Violation Date: 07-10-2013
Citation: 22 CCR 16 66266.130 - California Code of Regulations, Title 22, Chapter 16, Section(s) 66266.130
Violation Description: Failure to properly handle, manage, label, and recycle used oil and fuel filters.
Violation Notes: Returned to compliance on 09/06/2013.
Violation Division: Santa Barbara County Environmental Health Services
Violation Program: HW
Violation Source: CERS,

Evaluation:
Eval General Type: Other/Unknown
Eval Date: 05-01-2019
Violations Found: No
Eval Type: Other, not routine, done by local agency
Eval Notes: Not reported
Eval Division: Santa Barbara County Environmental Health Services
Eval Program: HMRRP
Eval Source: CERS,

Eval General Type: Compliance Evaluation Inspection
Eval Date: 07-10-2013
Violations Found: Yes
Eval Type: Routine done by local agency
Eval Notes: Not reported
Eval Division: Santa Barbara County Environmental Health Services
Eval Program: HW
Eval Source: CERS,

Eval General Type: Compliance Evaluation Inspection
Eval Date: 12-12-2018
Violations Found: Yes
Eval Type: Routine done by local agency
Eval Notes: Not reported
Eval Division: Santa Barbara County Environmental Health Services
Eval Program: HW
Eval Source: CERS,

Eval General Type: Other/Unknown
Eval Date: 12-21-2018
Violations Found: No
Eval Type: Other, not routine, done by local agency
Eval Notes: Not reported
Eval Division: Santa Barbara County Environmental Health Services
Eval Program: HW
Eval Source: CERS,

Eval General Type: Compliance Evaluation Inspection
Eval Date: 01-19-2017
Violations Found: Yes
Eval Type: Routine done by local agency
Eval Notes: Garcia's auto inspection. Includes pre/post inspection activities, and a trip out to the facility but had to come back later

GARCIA'S AUTO REPAIR (Continued) **S123103313**

Eval Division: Santa Barbara County Environmental Health Services
Eval Program: HW
Eval Source: CERS,

Eval General Type: Compliance Evaluation Inspection
Eval Date: 12-12-2018
Violations Found: Yes
Eval Type: Routine done by local agency
Eval Notes: Not reported
Eval Division: Santa Barbara County Environmental Health Services
Eval Program: HMRRP
Eval Source: CERS,

Coordinates:
Site ID: 118760
Facility Name: GARCIA'S AUTO REPAIR
Env Int Type Code: HWG
Program ID: 10209658
Coord Name: Not reported
Ref Point Type Desc: Center of a facility or station.,
Latitude: 34.427120
Longitude: -119.825400

Affiliation:
Affiliation Type Desc: Environmental Contact
Entity Name: ELPIDIO GARCIA
Entity Title: Not reported
Affiliation Address: 905 S. KELLOGG
Affiliation City: GOLETA
Affiliation State: CA
Affiliation Country: Not reported
Affiliation Zip: 93117
Affiliation Phone: ,

Affiliation Type Desc: Identification Signer
Entity Name: Janet Garcia
Entity Title: Office Manger
Affiliation Address: Not reported
Affiliation City: Not reported
Affiliation State: Not reported
Affiliation Country: Not reported
Affiliation Zip: Not reported
Affiliation Phone: ,

Affiliation Type Desc: Legal Owner
Entity Name: GARCIA'S AUTO
Entity Title: Not reported
Affiliation Address: 905 S KELLOGG AVE
Affiliation City: GOLETA
Affiliation State: CA
Affiliation Country: United States
Affiliation Zip: 93117
Affiliation Phone: (805) 964-9562,

Affiliation Type Desc: CUPA District
Entity Name: Santa Barbara County Env Health

GARCIA'S AUTO REPAIR (Continued) **S123103313**

Entity Title:	Not reported
Affiliation Address:	225 Camino del Remedio
Affiliation City:	Santa Barbara
Affiliation State:	CA
Affiliation Country:	Not reported
Affiliation Zip:	93110
Affiliation Phone:	(805) 681-4927,
Affiliation Type Desc:	Facility Mailing Address
Entity Name:	Mailing Address
Entity Title:	Not reported
Affiliation Address:	905 S KELLOGG AVE
Affiliation City:	GOLETA
Affiliation State:	CA
Affiliation Country:	Not reported
Affiliation Zip:	93117
Affiliation Phone:	,
Affiliation Type Desc:	Operator
Entity Name:	ELPIDIO GARCIA
Entity Title:	Not reported
Affiliation Address:	Not reported
Affiliation City:	Not reported
Affiliation State:	Not reported
Affiliation Country:	Not reported
Affiliation Zip:	Not reported
Affiliation Phone:	(805) 964-9562,
Affiliation Type Desc:	Document Preparer
Entity Name:	Janet Garcia
Entity Title:	Not reported
Affiliation Address:	Not reported
Affiliation City:	Not reported
Affiliation State:	Not reported
Affiliation Country:	Not reported
Affiliation Zip:	Not reported
Affiliation Phone:	,
Affiliation Type Desc:	Parent Corporation
Entity Name:	GARCIA'S AUTO REPAIR
Entity Title:	Not reported
Affiliation Address:	Not reported
Affiliation City:	Not reported
Affiliation State:	Not reported
Affiliation Country:	Not reported
Affiliation Zip:	Not reported
Affiliation Phone:	,

C9
North
< 1/8
0.011 mi.
60 ft.

GARCIA'S AUTO REPAIR
905 S KELLOGG AVE
GOLETA, CA 93117

Site 4 of 19 in cluster C

CUPA Listings **S110742072**
N/A

Relative:
Higher

Actual:
12 ft.

CUPA SANTA BARBARA:

Name:	DAMIEN'S SURF SHOP - DSCL
Address:	905 S KELLOGG AVE
City,State,Zip:	GOLETA, CA 93117
Facility Id:	FA0014185
Region:	SANTA BARBARA
Cross Street:	Not reported
Latitude:	Not reported
Longitude:	Not reported
Mailing Name:	DAMIEN'S SURF SHOP
Mailing Care Of:	Not reported
Mailing Address:	905 S KELLOGG AVE
Mailing City:	GOLETA
Mailing State:	CA
Mailing Zip Code:	93117
Record Id:	PR0511924
Pe #:	2100
Current Status:	2

Name:	DAMIEN'S SURF SHOP - DSCL
Address:	905 S KELLOGG AVE
City,State,Zip:	GOLETA, CA 93117
Facility Id:	FA0014185
Region:	SANTA BARBARA
Cross Street:	Not reported
Latitude:	Not reported
Longitude:	Not reported
Mailing Name:	DAMIEN'S SURF SHOP
Mailing Care Of:	Not reported
Mailing Address:	905 S KELLOGG AVE
Mailing City:	GOLETA
Mailing State:	CA
Mailing Zip Code:	93117
Record Id:	PR0511925
Pe #:	2200
Current Status:	2

Name:	GARCIA'S AUTO REPAIR
Address:	905 S KELLOGG AVE
City,State,Zip:	GOLETA, CA 93117
Facility Id:	FA0012411
Region:	SANTA BARBARA
Cross Street:	Not reported
Latitude:	Not reported
Longitude:	Not reported
Mailing Name:	GARCIA'S AUTO
Mailing Care Of:	Not reported
Mailing Address:	905 S KELLOGG AVE
Mailing City:	GOLETA
Mailing State:	CA
Mailing Zip Code:	93117
Record Id:	PR0221806
Pe #:	2202

GARCIA'S AUTO REPAIR (Continued) **S110742072**

Current Status:	1
Name:	GARCIA'S AUTO REPAIR
Address:	905 S KELLOGG AVE
City,State,Zip:	GOLETA, CA 93117
Facility Id:	FA0012411
Region:	SANTA BARBARA
Cross Street:	Not reported
Latitude:	Not reported
Longitude:	Not reported
Mailing Name:	GARCIA'S AUTO
Mailing Care Of:	Not reported
Mailing Address:	905 S KELLOGG AVE
Mailing City:	GOLETA
Mailing State:	CA
Mailing Zip Code:	93117
Record Id:	PR0506685
Pe #:	2100
Current Status:	2

C10 **NATIONAL AUTOBODY** **RCRA NonGen / NLR** **1000260579**
North **905 S KELLOGG** **FINDS** **CAD982517815**
< 1/8 **GOLETA, CA 93117** **ECHO**
0.011 mi.
60 ft. **Site 5 of 19 in cluster C**

Relative: **Higher**
Actual: **12 ft.**

RCRA Listings:

Date Form Received by Agency:		20010802
Handler Name:	NATIONAL AUTOBODY	
Handler Address:		905 S KELLOGG
Handler City,State,Zip:		GOLETA, CA 93117
EPA ID:		CAD982517815
Contact Name:		CAROL DAILEY
Contact Address:		879 S KELLOGG AVE
Contact City,State,Zip:		GOLETA, CA 93117
Contact Telephone:		805-964-6664
Contact Fax:		Not reported
Contact Email:		Not reported
Contact Title:		Not reported
EPA Region:		09
Land Type:		Other
Federal Waste Generator Description:		Not a generator, verified
Non-Notifier:		Not reported
Biennial Report Cycle:		Not reported
Accessibility:		Not reported
Active Site Indicator:		Not reported
State District Owner:		Not reported
State District:		Not reported
Mailing Address:		905 S KELLOGG
Mailing City,State,Zip:		GOLETA, CA 93117
Owner Name:	JOSEPH ANTONUCCI	
Owner Type:		Private
Operator Name:	NOT REQUIRED	
Operator Type:		Private
Short-Term Generator Activity:		No
Importer Activity:		No
Mixed Waste Generator:		No
Transporter Activity:		No

NATIONAL AUTOBODY (Continued) **1000260579**

Transfer Facility Activity:	No
Recycler Activity with Storage:	No
Small Quantity On-Site Burner Exemption:	No
Smelting Melting and Refining Furnace Exemption:	No
Underground Injection Control:	No
Off-Site Waste Receipt:	No
Universal Waste Indicator:	No
Universal Waste Destination Facility:	No
Federal Universal Waste:	No
Active Site Fed-Reg Treatment Storage and Disposal Facility:	Not reported
Active Site Converter Treatment storage and Disposal Facility:	Not reported
Active Site State-Reg Treatment Storage and Disposal Facility:	Not reported
Active Site State-Reg Handler:	---
Federal Facility Indicator:	Not reported
Hazardous Secondary Material Indicator:	NN
Sub-Part K Indicator:	Not reported
Commercial TSD Indicator:	No
Treatment Storage and Disposal Type:	Not reported
2018 GPRA Permit Baseline:	Not on the Baseline
2018 GPRA Renewals Baseline:	Not on the Baseline
Permit Renewals Workload Universe:	Not reported
Permit Workload Universe:	Not reported
Permit Progress Universe:	Not reported
Post-Closure Workload Universe:	Not reported
Closure Workload Universe:	Not reported
202 GPRA Corrective Action Baseline:	No
Corrective Action Workload Universe:	No
Subject to Corrective Action Universe:	No
Non-TSDFs Where RCRA CA has Been Imposed Universe:	No
TSDFs Potentially Subject to CA Under 3004 (u)/(v) Universe:	No
TSDFs Only Subject to CA under Discretionary Auth Universe:	No
Corrective Action Priority Ranking:	No NCAPS ranking
Environmental Control Indicator:	No
Institutional Control Indicator:	No
Human Exposure Controls Indicator:	N/A
Groundwater Controls Indicator:	N/A
Operating TSDF Universe:	Not reported
Full Enforcement Universe:	Not reported
Significant Non-Complier Universe:	No
Unaddressed Significant Non-Complier Universe:	No
Addressed Significant Non-Complier Universe:	No
Significant Non-Complier With a Compliance Schedule Universe:	No
Financial Assurance Required: Not reported	
Handler Date of Last Change:	20020627
Recognized Trader-Importer:	No
Recognized Trader-Exporter:	No
Importer of Spent Lead Acid Batteries:	No
Exporter of Spent Lead Acid Batteries:	No
Recycler Activity Without Storage:	Not reported
Manifest Broker:	Not reported
Sub-Part P Indicator:	No

Handler - Owner Operator:

Owner/Operator Indicator:	Operator
Owner/Operator Name: NOT REQUIRED	
Legal Status:	Private

NATIONAL AUTOBODY (Continued) **1000260579**

Date Became Current:	Not reported
Date Ended Current:	Not reported
Owner/Operator Address:	NOT REQUIRED
Owner/Operator City,State,Zip:	NOT REQUIRED, ME 99999
Owner/Operator Telephone:	415-555-1212
Owner/Operator Telephone Ext:	Not reported
Owner/Operator Fax:	Not reported
Owner/Operator Email:	Not reported
Owner/Operator Indicator:	Owner
Owner/Operator Name: JOSEPH ANTONUCCI	
Legal Status:	Private
Date Became Current:	Not reported
Date Ended Current:	Not reported
Owner/Operator Address:	NOT REQUIRED
Owner/Operator City,State,Zip:	NOT REQUIRED, ME 99999
Owner/Operator Telephone:	415-555-1212
Owner/Operator Telephone Ext:	Not reported
Owner/Operator Fax:	Not reported
Owner/Operator Email:	Not reported

Historic Generators:

Receive Date:	20010802
Handler Name: NATIONAL AUTOBODY	
Federal Waste Generator Description:	Not a generator, verified
State District Owner:	Not reported
Large Quantity Handler of Universal Waste:	No
Recognized Trader Importer:	No
Recognized Trader Exporter:	No
Spent Lead Acid Battery Importer:	No
Spent Lead Acid Battery Exporter:	No
Current Record:	Yes
Non Storage Recycler Activity:	Not reported
Electronic Manifest Broker:	Not reported

List of NAICS Codes and Descriptions:

NAICS Codes:	No NAICS Codes Found

Facility Has Received Notices of Violations:

Violations:	No Violations Found

Evaluation Action Summary:

Evaluations:	No Evaluations Found

FINDS:

Registry ID: 110002839493

Click Here for FRS Facility Detail Report:

Environmental Interest/Information System:

RCRAInfo is a national information system that supports the Resource Conservation and Recovery Act (RCRA) program through the tracking of events and activities related to facilities that generate, transport, and treat, store, or dispose of hazardous waste. RCRAInfo allows RCRA

NATIONAL AUTOBODY (Continued) **1000260579**

program staff to track the notification, permit, compliance, and corrective action activities required under RCRA.

Click this hyperlink while viewing on your computer to access additional FINDS: detail in the EDR Site Report.

ECHO:

Envid:	1000260579
Registry ID:	110002839493
DFR URL:	http://echo.epa.gov/detailed-facility-report?fid=110002839493
Name:	NATIONAL AUTOBODY
Address:	905 S KELLOGG
City,State,Zip:	GOLETA, CA 93117

C11 **GARCIAS AUTO REPAIR** **EDR Hist Auto** **1020764791**
North **905 S KELLOGG AVE** **N/A**
< 1/8 **GOLETA, CA 93117**
0.011 mi.
60 ft. **Site 6 of 19 in cluster C**

Relative: EDR Hist Auto
Higher

Actual: **12 ft.**

Year:	Name:	Type:
1987	MENDOZA BODY SHOP	Not reported
1991	COLEMAN TRUCK REPAIR SERV	General Automotive Repair Shops
1992	COLEMAN TRUCK REPAIR SERVICE	General Automotive Repair Shops
1993	COLEMAN TRUCK REPAIR SERVICE	General Automotive Repair Shops
2000	GARCIAS AUTO REPAIR	General Automotive Repair Shops
2001	GARCIAS AUTO REPAIR	General Automotive Repair Shops
2002	GARCIAS AUTO REPAIR	General Automotive Repair Shops
2003	GARCIAS AUTO REPAIR	General Automotive Repair Shops
2004	GARCIAS AUTO REPAIR	General Automotive Repair Shops
2005	GARCIAS AUTO REPAIR	General Automotive Repair Shops
2006	ALFONSOS TRANSMISSIONS S	Automotive Transmission Repair Shops
2006	GARCIAS AUTO REPAIR	General Automotive Repair Shops
2007	ALFONSOS TRANSMISSIONS S	Automotive Transmission Repair Shops
2007	GARCIAS AUTO REPAIR	General Automotive Repair Shops
2008	ALFONSOS TRANSMISSIONS S	Automotive Transmission Repair Shops
2008	GARCIAS AUTO REPAIR	General Automotive Repair Shops
2009	GARCIAS AUTO REPAIR	General Automotive Repair Shops
2009	ALFONSOS TRANSMISSIONS S	Automotive Transmission Repair Shops
2010	ALFONSOS TRANSMISSIONS S	Automotive Transmission Repair Shops
2010	GARCIAS AUTO REPAIR	General Automotive Repair Shops
2011	ALFONSOS TRANSMISSIONS S	Automotive Transmission Repair Shops
2011	GARCIAS AUTO REPAIR	General Automotive Repair Shops
2012	GARCIAS AUTO REPAIR	General Automotive Repair Shops
2012	ALFONSOS TRANSMISSIONS S	Automotive Transmission Repair Shops
2013	ALFONSOS TRANSMISSIONS S	Automotive Transmission Repair Shops
2013	GARCIAS AUTO REPAIR	General Automotive Repair Shops
2014	GARCIAS AUTO REPAIR	General Automotive Repair Shops
2014	ALFONSOS TRANSMISSIONS S	Automotive Transmission Repair Shops

B12 **SANTA BARBARA INDUSTRIAL FINISHING** **RCRA NonGen / NLR** **1024783559**
NE **873 S KELLOGG AVE** **CAD982027997**
< 1/8 **GOLETA, CA 93117**
0.022 mi.
114 ft. **Site 3 of 15 in cluster B**

Relative: **Higher**

Actual: **12 ft.**

RCRA Listings:

Date Form Received by Agency:		19880617
Handler Name:	SANTA BARBARA INDUSTRIAL FINISHING	
Handler Address:		873 S KELLOGG AVE
Handler City,State,Zip:		GOLETA, CA 93117-0000
EPA ID:		CAD982027997
Contact Name:		VERONICA SEE PRESIDENT OWNER
Contact Address:		873 SO KELLOGG AVE
Contact City,State,Zip:		GOLETA, CA 93117
Contact Telephone:		805-683-1711
Contact Fax:		805-683-2421
Contact Email:		VEESEE21@YAHOO.COM
Contact Title:		Not reported
EPA Region:		09
Land Type:		Not reported
Federal Waste Generator Description:		Not a generator, verified
Non-Notifier:		Not reported
Biennial Report Cycle:		Not reported
Accessibility:		Not reported
Active Site Indicator:		Handler Activities
State District Owner:		Not reported
State District:		Not reported
Mailing Address:		873 S KELLOGG AVENUE
Mailing City,State,Zip:		GOLETA, CA 93117-0000
Owner Name:	VERONICA SEE	
Owner Type:		Other
Operator Name:	VERONICA SEE PRESIDENT OWNER	
Operator Type:		Other
Short-Term Generator Activity:		No
Importer Activity:		No
Mixed Waste Generator:		No
Transporter Activity:		No
Transfer Facility Activity:		No
Recycler Activity with Storage:		No
Small Quantity On-Site Burner Exemption:		No
Smelting Melting and Refining Furnace Exemption:		No
Underground Injection Control:		No
Off-Site Waste Receipt:		No
Universal Waste Indicator:		Yes
Universal Waste Destination Facility:		Yes
Federal Universal Waste:		No
Active Site Fed-Reg Treatment Storage and Disposal Facility:		Not reported
Active Site Converter Treatment storage and Disposal Facility:		Not reported
Active Site State-Reg Treatment Storage and Disposal Facility:		Not reported
Active Site State-Reg Handler:		---
Federal Facility Indicator:		Not reported
Hazardous Secondary Material Indicator:		N
Sub-Part K Indicator:		Not reported
Commercial TSD Indicator:		No
Treatment Storage and Disposal Type:		Not reported
2018 GPRA Permit Baseline:		Not on the Baseline
2018 GPRA Renewals Baseline:		Not on the Baseline
Permit Renewals Workload Universe:		Not reported

SANTA BARBARA INDUSTRIAL FINISHING (Continued) **1024783559**

Permit Workload Universe:	Not reported
Permit Progress Universe:	Not reported
Post-Closure Workload Universe:	Not reported
Closure Workload Universe:	Not reported
202 GPRA Corrective Action Baseline:	No
Corrective Action Workload Universe:	No
Subject to Corrective Action Universe:	No
Non-TSDFs Where RCRA CA has Been Imposed Universe:	No
TSDFs Potentially Subject to CA Under 3004 (u)/(v) Universe:	No
TSDFs Only Subject to CA under Discretionary Auth Universe:	No
Corrective Action Priority Ranking:	No NCAPS ranking
Environmental Control Indicator:	No
Institutional Control Indicator:	No
Human Exposure Controls Indicator:	N/A
Groundwater Controls Indicator:	N/A
Operating TSDF Universe:	Not reported
Full Enforcement Universe:	Not reported
Significant Non-Complier Universe:	No
Unaddressed Significant Non-Complier Universe:	No
Addressed Significant Non-Complier Universe:	No
Significant Non-Complier With a Compliance Schedule Universe:	No
Financial Assurance Required: Not reported	
Handler Date of Last Change:	20180905
Recognized Trader-Importer:	No
Recognized Trader-Exporter:	No
Importer of Spent Lead Acid Batteries:	No
Exporter of Spent Lead Acid Batteries:	No
Recycler Activity Without Storage:	No
Manifest Broker:	No
Sub-Part P Indicator:	No

Handler - Owner Operator:

Owner/Operator Indicator:	Owner
Owner/Operator Name: VERONICA SEE	
Legal Status:	Other
Date Became Current:	Not reported
Date Ended Current:	Not reported
Owner/Operator Address:	873 S KELLOGG AVE
Owner/Operator City,State,Zip:	GOLETA, CA 93117-3805
Owner/Operator Telephone:	805-683-1711
Owner/Operator Telephone Ext:	Not reported
Owner/Operator Fax:	Not reported
Owner/Operator Email:	Not reported

Owner/Operator Indicator:	Operator
Owner/Operator Name: VERONICA SEE PRESIDENT OWNER	
Legal Status:	Other
Date Became Current:	Not reported
Date Ended Current:	Not reported
Owner/Operator Address:	873 SO KELLOGG AVE
Owner/Operator City,State,Zip:	GOLETA, CA 93117
Owner/Operator Telephone:	805-683-1711
Owner/Operator Telephone Ext:	Not reported
Owner/Operator Fax:	Not reported
Owner/Operator Email:	Not reported

SANTA BARBARA INDUSTRIAL FINISHING (Continued) **1024783559**

Historic Generators:
Receive Date: 19880617
Handler Name: SANTA BARBARA INDUSTRIAL FINISHING
Federal Waste Generator Description: Not a generator, verified
State District Owner: Not reported
Large Quantity Handler of Universal Waste: No
Recognized Trader Importer: No
Recognized Trader Exporter: No
Spent Lead Acid Battery Importer: No
Spent Lead Acid Battery Exporter: No
Current Record: Yes
Non Storage Recycler Activity: Not reported
Electronic Manifest Broker: Not reported

List of NAICS Codes and Descriptions:
NAICS Code: 339912
NAICS Description: SILVERWARE AND HOLLOWWARE MANUFACTURING

Facility Has Received Notices of Violations:
Violations: No Violations Found

Evaluation Action Summary:
Evaluations: No Evaluations Found

B13 **S B INDUSTRIAL FINISHING** **CUPA Listings** **1000394944**
NE **873 S KELLOGG AVE** **N/A**
< 1/8 **GOLETA, CA 93117**
0.022 mi.
114 ft. **Site 4 of 15 in cluster B**

Relative:
Higher

Actual:
12 ft.

CUPA SANTA BARBARA:
Name: S B INDUSTRIAL FINISHING
Address: 873 S KELLOGG AVE
City,State,Zip: GOLETA, CA 93117
Facility Id: FA0003392
Region: SANTA BARBARA
Cross Street: Not reported
Latitude: Not reported
Longitude: Not reported
Mailing Name: S B INDUSTRIAL FINISHING
Mailing Care Of: SHELBY SEE JR
Mailing Address: 873 S KELLOGG AVE
Mailing City: GOLETA
Mailing State: CA
Mailing Zip Code: 93117
Record Id: PR0210439
Pe #: 2161
Current Status: 1

Name: S B INDUSTRIAL FINISHING
Address: 873 S KELLOGG AVE
City,State,Zip: GOLETA, CA 93117
Facility Id: FA0003392
Region: SANTA BARBARA
Cross Street: Not reported

S B INDUSTRIAL FINISHING (Continued) **1000394944**

Latitude:	Not reported
Longitude:	Not reported
Mailing Name:	S B INDUSTRIAL FINISHING
Mailing Care Of:	SHELBY SEE JR
Mailing Address:	873 S KELLOGG AVE
Mailing City:	GOLETA
Mailing State:	CA
Mailing Zip Code:	93117
Record Id:	PR0220439
Pe #:	2201
Current Status:	1

Name:	S B INDUSTRIAL FINISHING
Address:	873 S KELLOGG AVE
City,State,Zip:	GOLETA, CA 93117
Facility Id:	FA0003392
Region:	SANTA BARBARA
Cross Street:	Not reported
Latitude:	Not reported
Longitude:	Not reported
Mailing Name:	S B INDUSTRIAL FINISHING
Mailing Care Of:	SHELBY SEE JR
Mailing Address:	873 S KELLOGG AVE
Mailing City:	GOLETA
Mailing State:	CA
Mailing Zip Code:	93117
Record Id:	PR0506193
Pe #:	1301
Current Status:	2

B14 **S B INDUSTRIAL FINISHING** **CERS HAZ WASTE** **S123097829**
NE **873 S KELLOGG AVE** **CERS** **N/A**
< 1/8 **GOLETA, CA 93117**
0.022 mi.
114 ft. **Site 5 of 15 in cluster B**

Relative:
Higher

Actual:
12 ft.

CERS HAZ WASTE:

Name:	S B INDUSTRIAL FINISHING
Address:	873 S KELLOGG AVE
City,State,Zip:	GOLETA, CA 93117
Site ID:	149667
CERS ID:	10211191
CERS Description:	Hazardous Waste Generator

CERS:

Name:	S B INDUSTRIAL FINISHING
Address:	873 S KELLOGG AVE
City,State,Zip:	GOLETA, CA 93117
Site ID:	149667
CERS ID:	10211191
CERS Description:	Chemical Storage Facilities

Violations:

Site ID:	149667
Site Name:	S B INDUSTRIAL FINISHING
Violation Date:	07-02-2014
Citation:	22 CCR 12 66262.34(f) - California Code of Regulations, Title 22, Chapter 12, Section(s) 66262.34(f)

S B INDUSTRIAL FINISHING (Continued) **S123097829**

Violation Description: Failure to properly label hazardous waste accumulation containers with the following requirements: "Hazardous Waste", name and address of the generator, physical and chemical characteristics of the Hazardous Waste, and starting accumulation date.
Violation Notes: Returned to compliance on 07/02/2014.
Violation Division: Santa Barbara County Environmental Health Services
Violation Program: HW
Violation Source: CERS,

Site ID: 149667
Site Name: S B INDUSTRIAL FINISHING
Violation Date: 10-08-2020
Citation: HSC 6.95 25508.2 - California Health and Safety Code, Chapter 6.95, Section(s) 25508.2
Violation Description: Failure to annually review and electronically certify that the business plan is complete and accurate on or before the annual due date.
Violation Notes: Returned to compliance on 10/28/2020.
Violation Division: Santa Barbara County Environmental Health Services
Violation Program: HMRRP
Violation Source: CERS,

Site ID: 149667
Site Name: S B INDUSTRIAL FINISHING
Violation Date: 07-24-2018
Citation: HSC 6.95 25505(a)(4) - California Health and Safety Code, Chapter 6.95, Section(s) 25505(a)(4)
Violation Description: Failure to provide initial and annual training to all employees in safety procedures in the event of a release or threatened release of a hazardous material or failure to document and maintain training records for a minimum of three years.
Violation Notes: Returned to compliance on 10/28/2020. Facility has not conducted annual employee training
Violation Division: Santa Barbara County Environmental Health Services
Violation Program: HMRRP
Violation Source: CERS,

Site ID: 149667
Site Name: S B INDUSTRIAL FINISHING
Violation Date: 07-02-2014
Citation: HSC 6.5 Multiple Sections - California Health and Safety Code, Chapter 6.5, Section(s) Multiple Sections
Violation Description: Haz Waste Generator Program - Operations/Maintenance - General
Violation Notes: Returned to compliance on 07/29/2014.
Violation Division: Santa Barbara County Environmental Health Services
Violation Program: HW
Violation Source: CERS,

Site ID: 149667
Site Name: S B INDUSTRIAL FINISHING
Violation Date: 07-02-2014
Citation: 22 CCR 12 66262.34(f) - California Code of Regulations, Title 22, Chapter 12, Section(s) 66262.34(f)
Violation Description: Failure to properly label hazardous waste accumulation containers with the following requirements: "Hazardous Waste", name and address of the generator, physical and chemical characteristics of the Hazardous Waste, and starting accumulation date.

S B INDUSTRIAL FINISHING (Continued) **S123097829**

Violation Notes: Returned to compliance on 07/29/2014.
Violation Division: Santa Barbara County Environmental Health Services
Violation Program: HW
Violation Source: CERS,

Site ID: 149667
Site Name: S B INDUSTRIAL FINISHING
Violation Date: 07-02-2014
Citation: HSC 6.95 25508.1(a)-(e) - California Health and Safety Code, Chapter 6.95, Section(s) 25508.1(a)-(e)
Violation Description: Failure to electronically update business plan within 30 days of any one of the following events: A 100 percent or more increase in the quantity of a previously disclosed material. Any handling of a previously undisclosed hazardous materials at or above reportable quantities. A change of business address, business ownership, or business name.
Violation Notes: Returned to compliance on 07/02/2014.
Violation Division: Santa Barbara County Environmental Health Services
Violation Program: HMRRP
Violation Source: CERS,

Evaluation:
Eval General Type: Compliance Evaluation Inspection
Eval Date: 07-02-2014
Violations Found: Yes
Eval Type: Routine done by local agency
Eval Notes: Not reported
Eval Division: Santa Barbara County Environmental Health Services
Eval Program: HMRRP
Eval Source: CERS,

Eval General Type: Compliance Evaluation Inspection
Eval Date: 10-08-2020
Violations Found: Yes
Eval Type: Routine done by local agency
Eval Notes: Not reported
Eval Division: Santa Barbara County Environmental Health Services
Eval Program: HMRRP
Eval Source: CERS,

Eval General Type: Compliance Evaluation Inspection
Eval Date: 07-24-2018
Violations Found: No
Eval Type: Routine done by local agency
Eval Notes: hwg inspection
Eval Division: Santa Barbara County Environmental Health Services
Eval Program: HW
Eval Source: CERS,

Eval General Type: Compliance Evaluation Inspection
Eval Date: 07-24-2018
Violations Found: Yes
Eval Type: Routine done by local agency
Eval Notes: Not reported
Eval Division: Santa Barbara County Environmental Health Services
Eval Program: HMRRP
Eval Source: CERS,

S B INDUSTRIAL FINISHING (Continued) **S123097829**

Eval General Type: Compliance Evaluation Inspection
Eval Date: 10-08-2020
Violations Found: No
Eval Type: Routine done by local agency
Eval Notes: Not reported
Eval Division: Santa Barbara County Environmental Health Services
Eval Program: HW
Eval Source: CERS,

Eval General Type: Compliance Evaluation Inspection
Eval Date: 07-02-2014
Violations Found: Yes
Eval Type: Routine done by local agency
Eval Notes: Not reported
Eval Division: Santa Barbara County Environmental Health Services
Eval Program: HW
Eval Source: CERS,

Coordinates:
Site ID: 149667
Facility Name: S B INDUSTRIAL FINISHING
Env Int Type Code: HWG
Program ID: 10211191
Coord Name: Not reported
Ref Point Type Desc: Center of a facility or station.,
Latitude: 34.427430
Longitude: -119.825730

Affiliation:
Affiliation Type Desc: Identification Signer
Entity Name: Veronica See
Entity Title: President/Owner
Affiliation Address: Not reported
Affiliation City: Not reported
Affiliation State: Not reported
Affiliation Country: Not reported
Affiliation Zip: Not reported
Affiliation Phone: ,

Affiliation Type Desc: Operator
Entity Name: SB Industrial Finishing
Entity Title: Not reported
Affiliation Address: Not reported
Affiliation City: Not reported
Affiliation State: Not reported
Affiliation Country: Not reported
Affiliation Zip: Not reported
Affiliation Phone: (805) 683-1711,

Affiliation Type Desc: Environmental Contact
Entity Name: CUSTOM ENVIRONMENTAL SERVICE
Entity Title: Not reported
Affiliation Address: 233 FOREST DRIVE
Affiliation City: GOLETA
Affiliation State: CA
Affiliation Country: Not reported

S B INDUSTRIAL FINISHING (Continued) **S123097829**

Affiliation Zip: 93117-1106
Affiliation Phone: ,

Affiliation Type Desc: Property Owner
Entity Name: Veronica See
Entity Title: Not reported
Affiliation Address: 873 S. Kellogg Ave
Affiliation City: Goleta
Affiliation State: CA
Affiliation Country: United States
Affiliation Zip: 93117
Affiliation Phone: (805) 451-3943,

Affiliation Type Desc: CUPA District
Entity Name: Santa Barbara County Env Health
Entity Title: Not reported
Affiliation Address: 225 Camino del Remedio
Affiliation City: Santa Barbara
Affiliation State: CA
Affiliation Country: Not reported
Affiliation Zip: 93110
Affiliation Phone: (805) 681-4927,

Affiliation Type Desc: Facility Mailing Address
Entity Name: Mailing Address
Entity Title: Not reported
Affiliation Address: 873 S KELLOGG Ave
Affiliation City: GOLETA
Affiliation State: CA
Affiliation Country: Not reported
Affiliation Zip: 93117
Affiliation Phone: ,

Affiliation Type Desc: Legal Owner
Entity Name: S B INDUSTRIAL FINISHING
Entity Title: Not reported
Affiliation Address: 873 S KELLOGG AVE
Affiliation City: GOLETA
Affiliation State: CA
Affiliation Country: United States
Affiliation Zip: 93117
Affiliation Phone: (805) 683-1711,

Affiliation Type Desc: Parent Corporation
Entity Name: S B INDUSTRIAL FINISHING
Entity Title: Not reported
Affiliation Address: Not reported
Affiliation City: Not reported
Affiliation State: Not reported
Affiliation Country: Not reported
Affiliation Zip: Not reported
Affiliation Phone: ,

D15 **FEDEX FREIGHT** **RCRA NonGen / NLR** **1026472159**
West **5901 CORTA ST** **CAC003077779**
< 1/8 **GOLETA, CA 93117**
0.024 mi.
125 ft. **Site 1 of 14 in cluster D**

Relative: **Higher**

Actual: **7 ft.**

RCRA Listings:

Date Form Received by Agency:		20200804
Handler Name:	FEDEX FREIGHT	
Handler Address:		5901 CORTA ST
Handler City,State,Zip:		GOLETA, CA 93117
EPA ID:		CAC003077779
Contact Name:		JOE HAYES
Contact Address:		6900 ALCOA RD
Contact City,State,Zip:		BENTON, AR 72015
Contact Telephone:		501-860-7904
Contact Fax:		Not reported
Contact Email:		R.PERKINS@ERLLC.COM
Contact Title:		Not reported
EPA Region:		09
Land Type:		Not reported
Federal Waste Generator Description:		Not a generator, verified
Non-Notifier:		Not reported
Biennial Report Cycle:		Not reported
Accessibility:		Not reported
Active Site Indicator:		Not reported
State District Owner:		Not reported
State District:		Not reported
Mailing Address:		6900 ALCOA RD
Mailing City,State,Zip:		BENTON, AR 72015
Owner Name:	FEDEX FREIGHT INC	
Owner Type:		Other
Operator Name:	JOE HAYES	
Operator Type:		Other
Short-Term Generator Activity:		No
Importer Activity:		No
Mixed Waste Generator:		No
Transporter Activity:		No
Transfer Facility Activity:		No
Recycler Activity with Storage:		No
Small Quantity On-Site Burner Exemption:		No
Smelting Melting and Refining Furnace Exemption:		No
Underground Injection Control:		No
Off-Site Waste Receipt:		No
Universal Waste Indicator:		No
Universal Waste Destination Facility:		No
Federal Universal Waste:		No
Active Site Fed-Reg Treatment Storage and Disposal Facility:		Not reported
Active Site Converter Treatment storage and Disposal Facility:		Not reported
Active Site State-Reg Treatment Storage and Disposal Facility:		Not reported
Active Site State-Reg Handler:		---
Federal Facility Indicator:		Not reported
Hazardous Secondary Material Indicator:		N
Sub-Part K Indicator:		Not reported
Commercial TSD Indicator:		No
Treatment Storage and Disposal Type:		Not reported
2018 GPRA Permit Baseline:		Not on the Baseline
2018 GPRA Renewals Baseline:		Not on the Baseline
Permit Renewals Workload Universe:		Not reported

FEDEX FREIGHT (Continued) **1026472159**

Permit Workload Universe:	Not reported
Permit Progress Universe:	Not reported
Post-Closure Workload Universe:	Not reported
Closure Workload Universe:	Not reported
202 GPRA Corrective Action Baseline:	No
Corrective Action Workload Universe:	No
Subject to Corrective Action Universe:	No
Non-TSDFs Where RCRA CA has Been Imposed Universe:	No
TSDFs Potentially Subject to CA Under 3004 (u)/(v) Universe:	No
TSDFs Only Subject to CA under Discretionary Auth Universe:	No
Corrective Action Priority Ranking:	No NCAPS ranking
Environmental Control Indicator:	No
Institutional Control Indicator:	No
Human Exposure Controls Indicator:	N/A
Groundwater Controls Indicator:	N/A
Operating TSDF Universe:	Not reported
Full Enforcement Universe:	Not reported
Significant Non-Complier Universe:	No
Unaddressed Significant Non-Complier Universe:	No
Addressed Significant Non-Complier Universe:	No
Significant Non-Complier With a Compliance Schedule Universe:	No
Financial Assurance Required: Not reported	
Handler Date of Last Change:	20200814
Recognized Trader-Importer:	No
Recognized Trader-Exporter:	No
Importer of Spent Lead Acid Batteries:	No
Exporter of Spent Lead Acid Batteries:	No
Recycler Activity Without Storage:	No
Manifest Broker:	No
Sub-Part P Indicator:	No

Handler - Owner Operator:

Owner/Operator Indicator:	Owner
Owner/Operator Name: FEDEX FREIGHT INC	
Legal Status:	Other
Date Became Current:	Not reported
Date Ended Current:	Not reported
Owner/Operator Address:	6900 ALCOA RD
Owner/Operator City,State,Zip:	BENTON, AR 72015
Owner/Operator Telephone:	501-860-7904
Owner/Operator Telephone Ext:	Not reported
Owner/Operator Fax:	Not reported
Owner/Operator Email:	Not reported

Owner/Operator Indicator:	Operator
Owner/Operator Name: JOE HAYES	
Legal Status:	Other
Date Became Current:	Not reported
Date Ended Current:	Not reported
Owner/Operator Address:	6900 ALCOA RD
Owner/Operator City,State,Zip:	BENTON, AR 72015
Owner/Operator Telephone:	501-860-7904
Owner/Operator Telephone Ext:	Not reported
Owner/Operator Fax:	Not reported
Owner/Operator Email:	Not reported

FEDEX FREIGHT (Continued) **1026472159**

Historic Generators:
Receive Date: 20200804
Handler Name: FEDEX FREIGHT
Federal Waste Generator Description: Not a generator, verified
State District Owner: Not reported
Large Quantity Handler of Universal Waste: No
Recognized Trader Importer: No
Recognized Trader Exporter: No
Spent Lead Acid Battery Importer: No
Spent Lead Acid Battery Exporter: No
Current Record: Yes
Non Storage Recycler Activity: Not reported
Electronic Manifest Broker: Not reported

List of NAICS Codes and Descriptions:
NAICS Code: 484110
NAICS Description: GENERAL FREIGHT TRUCKING, LOCAL

Facility Has Received Notices of Violations:
Violations: No Violations Found

Evaluation Action Summary:
Evaluations: No Evaluations Found

D16 **SANTA BARBARA SURFACING** **CUPA Listings** **S110742631**
West **5901 CORTA ST** **N/A**
< 1/8 **GOLETA, CA 93117**
0.024 mi.
125 ft. **Site 2 of 14 in cluster D**

Relative:
Higher

Actual:
7 ft.

CUPA SANTA BARBARA:
Name: SANTA BARBARA SURFACING
Address: 5901 CORTA ST
City,State,Zip: GOLETA, CA 93117
Facility Id: FA0013446
Region: SANTA BARBARA
Cross Street: Not reported
Latitude: Not reported
Longitude: Not reported
Mailing Name: SANTA BARBARA SURFACING
Mailing Care Of: KARL VON BATSCH
Mailing Address: 5208 CALLE CRISTOBAL
Mailing City: SANTA BARBARA
Mailing State: CA
Mailing Zip Code: 93111
Record Id: PR0508118
Pe #: 2161
Current Status: 1

Name: SANTA BARBARA SURFACING
Address: 5901 CORTA ST
City,State,Zip: GOLETA, CA 93117
Facility Id: FA0013446
Region: SANTA BARBARA
Cross Street: Not reported

SANTA BARBARA SURFACING (Continued) **S110742631**

Latitude:	Not reported
Longitude:	Not reported
Mailing Name:	SANTA BARBARA SURFACING
Mailing Care Of:	KARL VON BATSCH
Mailing Address:	5208 CALLE CRISTOBAL
Mailing City:	SANTA BARBARA
Mailing State:	CA
Mailing Zip Code:	93111
Record Id:	PR0508119
Pe #:	2201
Current Status:	1

Name:	WATER TITE
Address:	5901 CORTA ST
City,State,Zip:	GOLETA, CA 93117
Facility Id:	FA0013971
Region:	SANTA BARBARA
Cross Street:	Not reported
Latitude:	Not reported
Longitude:	Not reported
Mailing Name:	WATER TITE
Mailing Care Of:	Not reported
Mailing Address:	5901 CORTA ST
Mailing City:	GOLETA
Mailing State:	CA
Mailing Zip Code:	93117
Record Id:	PR0509407
Pe #:	2161
Current Status:	2

D17 **SANTA BARBARA SURFACING** **CERS HAZ WASTE** **S123097858**
West **5901 CORTA ST** **CERS** **N/A**
< 1/8 **GOLETA, CA 93117**
0.024 mi.
125 ft. **Site 3 of 14 in cluster D**

Relative:
Higher

Actual:
7 ft.

CERS HAZ WASTE:

Name:	SANTA BARBARA SURFACING
Address:	5901 CORTA ST
City,State,Zip:	GOLETA, CA 93117
Site ID:	150907
CERS ID:	10211338
CERS Description:	Hazardous Waste Generator

CERS:

Name:	SANTA BARBARA SURFACING
Address:	5901 CORTA ST
City,State,Zip:	GOLETA, CA 93117
Site ID:	150907
CERS ID:	10211338
CERS Description:	Chemical Storage Facilities

Violations:

Site ID:	150907
Site Name:	SANTA BARBARA SURFACING
Violation Date:	08-18-2016
Citation:	HSC 6.95 25508.1(a)-(f) - California Health and Safety Code, Chapter 6.95, Section(s) 25508.1(a)-(f)

SANTA BARBARA SURFACING (Continued) **S123097858**

Violation Description:	Failure to electronically update business plan within 30 days of any one of the following events: A 100 percent or more increase in the quantity of a previously disclosed material. Any handling of a previously undisclosed hazardous materials at or above reportable quantities. A change of business address, business ownership, or business name. A substantial change in the handler's operations that requires modification to any portion of the business plan.
Violation Notes:	Returned to compliance on 10/03/2016.
Violation Division:	Santa Barbara County Environmental Health Services
Violation Program:	HMRRP
Violation Source:	CERS,
Site ID:	150907
Site Name:	SANTA BARBARA SURFACING
Violation Date:	02-06-2019
Citation:	22 CCR 12 66262.12 - California Code of Regulations, Title 22, Chapter 12, Section(s) 66262.12
Violation Description:	Failure to obtain an Identification Number prior to treating, storing, disposing of, transporting or offering for transportation any hazardous waste.
Violation Notes:	Returned to compliance on 01/21/2020. Failure to maintain an active EPA ID. Facility is required to reactivate ID by completing and sending Form 1358 to DTSC.
Violation Division:	Santa Barbara County Environmental Health Services
Violation Program:	HW
Violation Source:	CERS,
Site ID:	150907
Site Name:	SANTA BARBARA SURFACING
Violation Date:	08-18-2016
Citation:	22 CCR 12 66262.34(f) - California Code of Regulations, Title 22, Chapter 12, Section(s) 66262.34(f)
Violation Description:	Failure to properly label hazardous waste accumulation containers and portable tanks with the following requirements: "Hazardous Waste", name and address of the generator, physical and chemical characteristics of the Hazardous Waste, and starting accumulation date.
Violation Notes:	Returned to compliance on 02/06/2019.
Violation Division:	Santa Barbara County Environmental Health Services
Violation Program:	HW
Violation Source:	CERS,
Site ID:	150907
Site Name:	SANTA BARBARA SURFACING
Violation Date:	08-18-2016
Citation:	40 CFR 1 262.34(d)(5)(iii) - U.S. Code of Federal Regulations, Title 40, Chapter 1, Section(s) 262.34(d)(5)(iii)
Violation Description:	Failure to ensure that all employees are thoroughly familiar with proper waste handling and emergency procedures, relevant to their responsibilities during normal facility operations and emergencies.
Violation Notes:	Returned to compliance on 02/06/2019.
Violation Division:	Santa Barbara County Environmental Health Services
Violation Program:	HW
Violation Source:	CERS,
Site ID:	150907
Site Name:	SANTA BARBARA SURFACING

SANTA BARBARA SURFACING (Continued) **S123097858**

Violation Date: 02-06-2019
Citation: HSC 6.95 25508(a)(1) - California Health and Safety Code, Chapter 6.95, Section(s) 25508(a)(1)
Violation Description: Failure to complete and electronically submit a business plan when storing/handling a hazardous material at or above reportable quantities.
Violation Notes: Returned to compliance on 02/15/2019. Failure to electronically submit a complete Hazardous Materials Business Plan to the California Environmental Reporting System. Facility was previously directed to submit a business plan at the last inspection conducted on 8/18/2016.
Violation Division: Santa Barbara County Environmental Health Services
Violation Program: HMRRP
Violation Source: CERS,

Evaluation:
Eval General Type: Compliance Evaluation Inspection
Eval Date: 08-18-2016
Violations Found: Yes
Eval Type: Routine done by local agency
Eval Notes: Includes pre/pst inspection activities as well as travel time.
Eval Division: Santa Barbara County Environmental Health Services
Eval Program: HMRRP
Eval Source: CERS,

Eval General Type: Compliance Evaluation Inspection
Eval Date: 02-06-2019
Violations Found: Yes
Eval Type: Routine done by local agency
Eval Notes: Not reported
Eval Division: Santa Barbara County Environmental Health Services
Eval Program: HW
Eval Source: CERS,

Eval General Type: Compliance Evaluation Inspection
Eval Date: 02-06-2019
Violations Found: Yes
Eval Type: Routine done by local agency
Eval Notes: Not reported
Eval Division: Santa Barbara County Environmental Health Services
Eval Program: HMRRP
Eval Source: CERS,

Eval General Type: Compliance Evaluation Inspection
Eval Date: 08-18-2016
Violations Found: Yes
Eval Type: Routine done by local agency
Eval Notes: all attachments are on the BP entry
Eval Division: Santa Barbara County Environmental Health Services
Eval Program: HW
Eval Source: CERS,

Coordinates:
Site ID: 150907
Facility Name: SANTA BARBARA SURFACING
Env Int Type Code: HWG
Program ID: 10211338

SANTA BARBARA SURFACING (Continued) **S123097858**

Coord Name: Not reported
Ref Point Type Desc: Center of a facility or station.,
Latitude: 34.425700
Longitude: -119.829150

Affiliation:
Affiliation Type Desc: Legal Owner
Entity Name: SANTA BARBARA SURFACING
Entity Title: Not reported
Affiliation Address: 5208 CALLE CRISTOBAL
Affiliation City: SANTA BARBARA
Affiliation State: CA
Affiliation Country: United States
Affiliation Zip: 93111
Affiliation Phone: (805) 729-0710,

Affiliation Type Desc: Operator
Entity Name: KARL vonBATSCH
Entity Title: Not reported
Affiliation Address: Not reported
Affiliation City: Not reported
Affiliation State: Not reported
Affiliation Country: Not reported
Affiliation Zip: Not reported
Affiliation Phone: (805) 683-4085,

Affiliation Type Desc: CUPA District
Entity Name: Santa Barbara County Env Health
Entity Title: Not reported
Affiliation Address: 225 Camino del Remedio
Affiliation City: Santa Barbara
Affiliation State: CA
Affiliation Country: Not reported
Affiliation Zip: 93110
Affiliation Phone: (805) 681-4927,

Affiliation Type Desc: Facility Mailing Address
Entity Name: Mailing Address
Entity Title: Not reported
Affiliation Address: 5208 CALLE CRISTOBAL
Affiliation City: SANTA BARBARA
Affiliation State: CA
Affiliation Country: Not reported
Affiliation Zip: 93111
Affiliation Phone: ,

Affiliation Type Desc: Environmental Contact
Entity Name: Jesse Wright
Entity Title: Not reported
Affiliation Address: 5901 CORTA ST
Affiliation City: GOLETA
Affiliation State: CA
Affiliation Country: Not reported
Affiliation Zip: 93117
Affiliation Phone: ,

Affiliation Type Desc: Parent Corporation

SANTA BARBARA SURFACING (Continued) **S123097858**

Entity Name:	SANTA BARBARA SURFACING
Entity Title:	Not reported
Affiliation Address:	Not reported
Affiliation City:	Not reported
Affiliation State:	Not reported
Affiliation Country:	Not reported
Affiliation Zip:	Not reported
Affiliation Phone:	,

D18 **SANTA BARBARA SURFACING** **RCRA NonGen / NLR** **1026054292**
West **5901 CORTA ST** **CAL000294927**
< 1/8 **GOLETA, CA 93117**
0.024 mi.
125 ft. **Site 4 of 14 in cluster D**

Relative: **Higher**

Actual: **7 ft.**

RCRA Listings:

Date Form Received by Agency:		20050609
Handler Name:	SANTA BARBARA SURFACING	
Handler Address:		5901 CORTA ST
Handler City,State,Zip:		GOLETA, CA 93117-3916
EPA ID:		CAL000294927
Contact Name:		KARL VON BATSCH
Contact Address:		5208 CALLE CRISTOBAL
Contact City,State,Zip:		SANTA BARBARA, CA 93111
Contact Telephone:		805-683-4085
Contact Fax:		805-683-3327
Contact Email:		LEANNE@SANTABARBARASURFACING.COM
Contact Title:		Not reported
EPA Region:		09
Land Type:		Not reported
Federal Waste Generator Description:		Not a generator, verified
Non-Notifier:		Not reported
Biennial Report Cycle:		Not reported
Accessibility:		Not reported
Active Site Indicator:		Not reported
State District Owner:		Not reported
State District:		Not reported
Mailing Address:		5208 CALLE CRISTOBAL
Mailing City,State,Zip:		SANTA BARBARA, CA 93111-2528
Owner Name:	KARL VON BATSCH	
Owner Type:		Other
Operator Name:	KARL VON BATSCH	
Operator Type:		Other
Short-Term Generator Activity:		No
Importer Activity:		No
Mixed Waste Generator:		No
Transporter Activity:		No
Transfer Facility Activity:		No
Recycler Activity with Storage:		No
Small Quantity On-Site Burner Exemption:		No
Smelting Melting and Refining Furnace Exemption:		No
Underground Injection Control:		No
Off-Site Waste Receipt:		No
Universal Waste Indicator:		No
Universal Waste Destination Facility:		No
Federal Universal Waste:		No
Active Site Fed-Reg Treatment Storage and Disposal Facility:		Not reported

SANTA BARBARA SURFACING (Continued) **1026054292**

Active Site Converter Treatment storage and Disposal Facility:	Not reported
Active Site State-Reg Treatment Storage and Disposal Facility:	Not reported
Active Site State-Reg Handler:	---
Federal Facility Indicator:	Not reported
Hazardous Secondary Material Indicator:	N
Sub-Part K Indicator:	Not reported
Commercial TSD Indicator:	No
Treatment Storage and Disposal Type:	Not reported
2018 GPRA Permit Baseline:	Not on the Baseline
2018 GPRA Renewals Baseline:	Not on the Baseline
Permit Renewals Workload Universe:	Not reported
Permit Workload Universe:	Not reported
Permit Progress Universe:	Not reported
Post-Closure Workload Universe:	Not reported
Closure Workload Universe:	Not reported
202 GPRA Corrective Action Baseline:	No
Corrective Action Workload Universe:	No
Subject to Corrective Action Universe:	No
Non-TSDFs Where RCRA CA has Been Imposed Universe:	No
TSDFs Potentially Subject to CA Under 3004 (u)/(v) Universe:	No
TSDFs Only Subject to CA under Discretionary Auth Universe:	No
Corrective Action Priority Ranking:	No NCAPS ranking
Environmental Control Indicator:	No
Institutional Control Indicator:	No
Human Exposure Controls Indicator:	N/A
Groundwater Controls Indicator:	N/A
Operating TSDF Universe:	Not reported
Full Enforcement Universe:	Not reported
Significant Non-Complier Universe:	No
Unaddressed Significant Non-Complier Universe:	No
Addressed Significant Non-Complier Universe:	No
Significant Non-Complier With a Compliance Schedule Universe:	No
Financial Assurance Required: Not reported	
Handler Date of Last Change:	20200210
Recognized Trader-Importer:	No
Recognized Trader-Exporter:	No
Importer of Spent Lead Acid Batteries:	No
Exporter of Spent Lead Acid Batteries:	No
Recycler Activity Without Storage:	No
Manifest Broker:	No
Sub-Part P Indicator:	No

Handler - Owner Operator:

Owner/Operator Indicator:	Owner
Owner/Operator Name: KARL VON BATSCH	
Legal Status:	Other
Date Became Current:	Not reported
Date Ended Current:	Not reported
Owner/Operator Address:	5208 CALLE CRISTOBAL
Owner/Operator City,State,Zip:	SANTA BARBARA, CA 93111-2528
Owner/Operator Telephone:	805-683-4085
Owner/Operator Telephone Ext:	Not reported
Owner/Operator Fax:	Not reported
Owner/Operator Email:	Not reported

Owner/Operator Indicator:	Operator

SANTA BARBARA SURFACING (Continued) **1026054292**

Owner/Operator Name: KARL VON BATSCH
Legal Status: Other
Date Became Current: Not reported
Date Ended Current: Not reported
Owner/Operator Address: 5208 CALLE CRISTOBAL
Owner/Operator City,State,Zip: SANTA BARBARA, CA 93111
Owner/Operator Telephone: 805-683-4085
Owner/Operator Telephone Ext: Not reported
Owner/Operator Fax: Not reported
Owner/Operator Email: Not reported

Historic Generators:
Receive Date: 20050609
Handler Name: SANTA BARBARA SURFACING
Federal Waste Generator Description: Not a generator, verified
State District Owner: Not reported
Large Quantity Handler of Universal Waste: No
Recognized Trader Importer: Not reported
Recognized Trader Exporter: Not reported
Spent Lead Acid Battery Importer: Not reported
Spent Lead Acid Battery Exporter: Not reported
Current Record: Yes
Non Storage Recycler Activity: Not reported
Electronic Manifest Broker: Not reported

List of NAICS Codes and Descriptions:
NAICS Code: 56291
NAICS Description: REMEDIATION SERVICES

Facility Has Received Notices of Violations:
Violations: No Violations Found

Evaluation Action Summary:
Evaluations: No Evaluations Found

C19 **BRYAN MCGUAN** **RCRA NonGen / NLR** **1027069731**
North **951 N KELLOGG AVE** **CAC003141135**
< 1/8 **GOLETA, CA 93117**
0.024 mi.
128 ft. **Site 7 of 19 in cluster C**

Relative: **Higher**
Actual: **12 ft.**

RCRA Listings:
Date Form Received by Agency: 20210929
Handler Name: BRYAN MCGUAN
Handler Address: 951 N KELLOGG AVE
Handler City,State,Zip: GOLETA, CA 93117
EPA ID: CAC003141135
Contact Name: PEARL BAY CORPORATION
Contact Address: 912 DE LA VINA ST
Contact City,State,Zip: SANTA BARBARA, CA 93101
Contact Telephone: 805-966-1480
Contact Fax: Not reported
Contact Email: OFFICE@PEARLBAYCORP.COM
Contact Title: Not reported
EPA Region: 09

BRYAN MCGUAN (Continued) **1027069731**

Land Type:		Not reported
Federal Waste Generator Description:		Not a generator, verified
Non-Notifier:		Not reported
Biennial Report Cycle:		Not reported
Accessibility:		Not reported
Active Site Indicator:		Not reported
State District Owner:		Not reported
State District:		Not reported
Mailing Address:		912 DE LA VINA ST
Mailing City,State,Zip:		SANTA BARBARA, CA 93101
Owner Name:	BRYAN MCGUAN	
Owner Type:		Other
Operator Name:	PEARL BAY CORPORATION	
Operator Type:		Other
Short-Term Generator Activity:		No
Importer Activity:		No
Mixed Waste Generator:		No
Transporter Activity:		No
Transfer Facility Activity:		No
Recycler Activity with Storage:		No
Small Quantity On-Site Burner Exemption:		No
Smelting Melting and Refining Furnace Exemption:		No
Underground Injection Control:		No
Off-Site Waste Receipt:		No
Universal Waste Indicator:		No
Universal Waste Destination Facility:		No
Federal Universal Waste:		No
Active Site Fed-Reg Treatment Storage and Disposal Facility:		Not reported
Active Site Converter Treatment storage and Disposal Facility:		Not reported
Active Site State-Reg Treatment Storage and Disposal Facility:		Not reported
Active Site State-Reg Handler:		---
Federal Facility Indicator:		Not reported
Hazardous Secondary Material Indicator:		N
Sub-Part K Indicator:		Not reported
Commercial TSD Indicator:		No
Treatment Storage and Disposal Type:		Not reported
2018 GPRA Permit Baseline:		Not on the Baseline
2018 GPRA Renewals Baseline:		Not on the Baseline
Permit Renewals Workload Universe:		Not reported
Permit Workload Universe:		Not reported
Permit Progress Universe:		Not reported
Post-Closure Workload Universe:		Not reported
Closure Workload Universe:		Not reported
202 GPRA Corrective Action Baseline:		No
Corrective Action Workload Universe:		No
Subject to Corrective Action Universe:		No
Non-TSDFs Where RCRA CA has Been Imposed Universe:		No
TSDFs Potentially Subject to CA Under 3004 (u)/(v) Universe:		No
TSDFs Only Subject to CA under Discretionary Auth Universe:		No
Corrective Action Priority Ranking:		No NCAPS ranking
Environmental Control Indicator:		No
Institutional Control Indicator:		No
Human Exposure Controls Indicator:		N/A
Groundwater Controls Indicator:		N/A
Operating TSDF Universe:		Not reported
Full Enforcement Universe:		Not reported
Significant Non-Complier Universe:		No

BRYAN MCGUAN (Continued) **1027069731**

Unaddressed Significant Non-Complier Universe: No
Addressed Significant Non-Complier Universe: No
Significant Non-Complier With a Compliance Schedule Universe: No
Financial Assurance Required: Not reported
Handler Date of Last Change: 20210929
Recognized Trader-Importer: No
Recognized Trader-Exporter: No
Importer of Spent Lead Acid Batteries: No
Exporter of Spent Lead Acid Batteries: No
Recycler Activity Without Storage: No
Manifest Broker: No
Sub-Part P Indicator: No

Handler - Owner Operator:
Owner/Operator Indicator: Operator
Owner/Operator Name: PEARL BAY CORPORATION
Legal Status: Other
Date Became Current: Not reported
Date Ended Current: Not reported
Owner/Operator Address: 912 DE LA VINA ST
Owner/Operator City,State,Zip: SANTA BARBARA, CA 93101
Owner/Operator Telephone: 805-966-1480
Owner/Operator Telephone Ext: Not reported
Owner/Operator Fax: Not reported
Owner/Operator Email: Not reported

Owner/Operator Indicator: Owner
Owner/Operator Name: BRYAN MCGUAN
Legal Status: Other
Date Became Current: Not reported
Date Ended Current: Not reported
Owner/Operator Address: 951 N KELLOGG AVE
Owner/Operator City,State,Zip: GOLETA, CA 93117
Owner/Operator Telephone: 805-259-5042
Owner/Operator Telephone Ext: Not reported
Owner/Operator Fax: Not reported
Owner/Operator Email: Not reported

Historic Generators:
Receive Date: 20210929
Handler Name: BRYAN MCGUAN
Federal Waste Generator Description: Not a generator, verified
State District Owner: Not reported
Large Quantity Handler of Universal Waste: No
Recognized Trader Importer: No
Recognized Trader Exporter: No
Spent Lead Acid Battery Importer: No
Spent Lead Acid Battery Exporter: No
Current Record: Yes
Non Storage Recycler Activity: No
Electronic Manifest Broker: No

List of NAICS Codes and Descriptions:
NAICS Code: 56299
NAICS Description: ALL OTHER WASTE MANAGEMENT SERVICES

BRYAN MCGUAN (Continued) **1027069731**

Facility Has Received Notices of Violations:
Violations: No Violations Found

Evaluation Action Summary:
Evaluations: No Evaluations Found

B20 **CENTURY STONE** **CUPA Listings** **S110742964**
NE **867 S KELLOGG** **N/A**
< 1/8 **GOLETA, CA 93117**
0.025 mi.
130 ft. **Site 6 of 15 in cluster B**

Relative:
Higher

Actual:
12 ft.

CUPA SANTA BARBARA:

Name:	CENTURY STONE
Address:	867 S KELLOGG
City,State,Zip:	GOLETA, CA 93117
Facility Id:	FA0014062
Region:	SANTA BARBARA
Cross Street:	Not reported
Latitude:	Not reported
Longitude:	Not reported
Mailing Name:	CHACKEL, ROGER
Mailing Care Of:	CENTURY STONE
Mailing Address:	867 S KELLOGG
Mailing City:	GOLETA
Mailing State:	CA
Mailing Zip Code:	93117
Record Id:	PR0511265
Pe #:	2201
Current Status:	1

B21 **SANTA BARBARA TECHNOLOGY INC** **RCRA NonGen / NLR** **1024846036**
NE **867 S KELLOGG AVE STE B** **CAL000399702**
< 1/8 **GOLETA, CA 93117**
0.025 mi.
130 ft. **Site 7 of 15 in cluster B**

Relative:
Higher

Actual:
12 ft.

RCRA Listings:

Date Form Received by Agency:	20190402
Handler Name:	SANTA BARBARA TECHNOLOGY INC
Handler Address:	867 S KELLOGG AVE STE B
Handler City,State,Zip:	GOLETA, CA 93117-3805
EPA ID:	CAL000399702
Contact Name:	LISA TITELMAN
Contact Address:	867 S KELLOGG AVE STE B
Contact City,State,Zip:	GOLETA, CA 93117
Contact Telephone:	805-964-8210
Contact Fax:	805-964-8210
Contact Email:	LISA@SANBARTECH.COM
Contact Title:	Not reported
EPA Region:	09
Land Type:	Not reported
Federal Waste Generator Description:	Not a generator, verified
Non-Notifier:	Not reported

SANTA BARBARA TECHNOLOGY INC (Continued) **1024846036**

Biennial Report Cycle:		Not reported
Accessibility:		Not reported
Active Site Indicator:		Not reported
State District Owner:		Not reported
State District:		Not reported
Mailing Address:		867 S KELLOGG AVE STE B
Mailing City,State,Zip:		GOLETA, CA 93117-3805
Owner Name:	ARTHUR HARDY	
Owner Type:		Other
Operator Name:	LISA TITELMAN	
Operator Type:		Other
Short-Term Generator Activity:		No
Importer Activity:		No
Mixed Waste Generator:		No
Transporter Activity:		No
Transfer Facility Activity:		No
Recycler Activity with Storage:		No
Small Quantity On-Site Burner Exemption:		No
Smelting Melting and Refining Furnace Exemption:		No
Underground Injection Control:		No
Off-Site Waste Receipt:		No
Universal Waste Indicator:		No
Universal Waste Destination Facility:		No
Federal Universal Waste:		No
Active Site Fed-Reg Treatment Storage and Disposal Facility:		Not reported
Active Site Converter Treatment storage and Disposal Facility:		Not reported
Active Site State-Reg Treatment Storage and Disposal Facility:		Not reported
Active Site State-Reg Handler:		---
Federal Facility Indicator:		Not reported
Hazardous Secondary Material Indicator:		N
Sub-Part K Indicator:		Not reported
Commercial TSD Indicator:		No
Treatment Storage and Disposal Type:		Not reported
2018 GPRA Permit Baseline:		Not on the Baseline
2018 GPRA Renewals Baseline:		Not on the Baseline
Permit Renewals Workload Universe:		Not reported
Permit Workload Universe:		Not reported
Permit Progress Universe:		Not reported
Post-Closure Workload Universe:		Not reported
Closure Workload Universe:		Not reported
202 GPRA Corrective Action Baseline:		No
Corrective Action Workload Universe:		No
Subject to Corrective Action Universe:		No
Non-TSDFs Where RCRA CA has Been Imposed Universe:		No
TSDFs Potentially Subject to CA Under 3004 (u)/(v) Universe:		No
TSDFs Only Subject to CA under Discretionary Auth Universe:		No
Corrective Action Priority Ranking:		No NCAPS ranking
Environmental Control Indicator:		No
Institutional Control Indicator:		No
Human Exposure Controls Indicator:		N/A
Groundwater Controls Indicator:		N/A
Operating TSDF Universe:		Not reported
Full Enforcement Universe:		Not reported
Significant Non-Complier Universe:		No
Unaddressed Significant Non-Complier Universe:		No
Addressed Significant Non-Complier Universe:		No
Significant Non-Complier With a Compliance Schedule Universe:		No

SANTA BARBARA TECHNOLOGY INC (Continued) **1024846036**

Financial Assurance Required:	Not reported
Handler Date of Last Change:	20190409
Recognized Trader-Importer:	No
Recognized Trader-Exporter:	No
Importer of Spent Lead Acid Batteries:	No
Exporter of Spent Lead Acid Batteries:	No
Recycler Activity Without Storage:	No
Manifest Broker:	No
Sub-Part P Indicator:	No

Handler - Owner Operator:

Owner/Operator Indicator:	Operator
Owner/Operator Name: LISA TITELMAN	
Legal Status:	Other
Date Became Current:	Not reported
Date Ended Current:	Not reported
Owner/Operator Address:	867 S KELLOGG AVE STE B
Owner/Operator City,State,Zip:	GOLETA, CA 93117
Owner/Operator Telephone:	805-964-8210
Owner/Operator Telephone Ext:	Not reported
Owner/Operator Fax:	Not reported
Owner/Operator Email:	Not reported

Owner/Operator Indicator:	Owner
Owner/Operator Name: ARTHUR HARDY	
Legal Status:	Other
Date Became Current:	Not reported
Date Ended Current:	Not reported
Owner/Operator Address:	867 S KELLOGG AVE STE B
Owner/Operator City,State,Zip:	GOLETA, CA 93117-3805
Owner/Operator Telephone:	805-964-8210
Owner/Operator Telephone Ext:	Not reported
Owner/Operator Fax:	Not reported
Owner/Operator Email:	Not reported

Historic Generators:

Receive Date:	20190402
Handler Name:	SANTA BARBARA TECHNOLOGY INC
Federal Waste Generator Description:	Not a generator, verified
State District Owner:	Not reported
Large Quantity Handler of Universal Waste:	No
Recognized Trader Importer:	No
Recognized Trader Exporter:	No
Spent Lead Acid Battery Importer:	No
Spent Lead Acid Battery Exporter:	No
Current Record:	Yes
Non Storage Recycler Activity:	No
Electronic Manifest Broker:	No

List of NAICS Codes and Descriptions:

NAICS Code:	56299
NAICS Description:	ALL OTHER WASTE MANAGEMENT SERVICES

Facility Has Received Notices of Violations:

SANTA BARBARA TECHNOLOGY INC (Continued) **1024846036**

Violations: No Violations Found

Evaluation Action Summary:
Evaluations: No Evaluations Found

C22 **MACY LANDSCAPING INC** **RCRA NonGen / NLR** **1027207218**
North **891 S KELLOGG AVE** **CAC003171401**
< 1/8 **GOLETA, CA 93117**
0.033 mi.
175 ft. **Site 8 of 19 in cluster C**

Relative: **Higher**
Actual: **12 ft.**

RCRA Listings:

Date Form Received by Agency:		20220414
Handler Name:	MACY LANDSCAPING INC	
Handler Address:		891 S KELLOGG AVE
Handler City,State,Zip:		GOLETA, CA 93117
EPA ID:		CAC003171401
Contact Name:		JOHN MACY
Contact Address:		3463 STATE STREET
Contact City,State,Zip:		SANTA BARBARA, CA 93105
Contact Telephone:		805-451-2805
Contact Fax:		Not reported
Contact Email:		INFO@MACYLANDSCAPING.COM
Contact Title:		Not reported
EPA Region:		09
Land Type:		Not reported
Federal Waste Generator Description:		Not a generator, verified
Non-Notifier:		Not reported
Biennial Report Cycle:		Not reported
Accessibility:		Not reported
Active Site Indicator:		Not reported
State District Owner:		Not reported
State District:		Not reported
Mailing Address:		3463 STATE STREET
Mailing City,State,Zip:		SANTA BARBARA, CA 93105
Owner Name:	JOHN MACY	
Owner Type:		Other
Operator Name:	JOHN MACY	
Operator Type:		Other
Short-Term Generator Activity:		No
Importer Activity:		No
Mixed Waste Generator:		No
Transporter Activity:		No
Transfer Facility Activity:		No
Recycler Activity with Storage:		No
Small Quantity On-Site Burner Exemption:		No
Smelting Melting and Refining Furnace Exemption:		No
Underground Injection Control:		No
Off-Site Waste Receipt:		No
Universal Waste Indicator:		No
Universal Waste Destination Facility:		No
Federal Universal Waste:		No
Active Site Fed-Reg Treatment Storage and Disposal Facility:		Not reported
Active Site Converter Treatment storage and Disposal Facility:		Not reported
Active Site State-Reg Treatment Storage and Disposal Facility:		Not reported
Active Site State-Reg Handler:		---

MACY LANDSCAPING INC (Continued) **1027207218**

Federal Facility Indicator:	Not reported
Hazardous Secondary Material Indicator:	N
Sub-Part K Indicator:	Not reported
Commercial TSD Indicator:	No
Treatment Storage and Disposal Type:	Not reported
2018 GPRA Permit Baseline:	Not on the Baseline
2018 GPRA Renewals Baseline:	Not on the Baseline
Permit Renewals Workload Universe:	Not reported
Permit Workload Universe:	Not reported
Permit Progress Universe:	Not reported
Post-Closure Workload Universe:	Not reported
Closure Workload Universe:	Not reported
202 GPRA Corrective Action Baseline:	No
Corrective Action Workload Universe:	No
Subject to Corrective Action Universe:	No
Non-TSDFs Where RCRA CA has Been Imposed Universe:	No
TSDFs Potentially Subject to CA Under 3004 (u)/(v) Universe:	No
TSDFs Only Subject to CA under Discretionary Auth Universe:	No
Corrective Action Priority Ranking:	No NCAPS ranking
Environmental Control Indicator:	No
Institutional Control Indicator:	No
Human Exposure Controls Indicator:	N/A
Groundwater Controls Indicator:	N/A
Operating TSDF Universe:	Not reported
Full Enforcement Universe:	Not reported
Significant Non-Complier Universe:	No
Unaddressed Significant Non-Complier Universe:	No
Addressed Significant Non-Complier Universe:	No
Significant Non-Complier With a Compliance Schedule Universe:	No
Financial Assurance Required: Not reported	
Handler Date of Last Change:	20220418
Recognized Trader-Importer:	No
Recognized Trader-Exporter:	No
Importer of Spent Lead Acid Batteries:	No
Exporter of Spent Lead Acid Batteries:	No
Recycler Activity Without Storage:	No
Manifest Broker:	No
Sub-Part P Indicator:	No

Handler - Owner Operator:

Owner/Operator Indicator:	Operator
Owner/Operator Name: JOHN MACY	
Legal Status:	Other
Date Became Current:	Not reported
Date Ended Current:	Not reported
Owner/Operator Address:	3463 STATE STREET
Owner/Operator City,State,Zip:	SANTA BARBARA, CA 93105
Owner/Operator Telephone:	805-451-2805
Owner/Operator Telephone Ext:	Not reported
Owner/Operator Fax:	Not reported
Owner/Operator Email:	Not reported

Owner/Operator Indicator:	Owner
Owner/Operator Name: JOHN MACY	
Legal Status:	Other
Date Became Current:	Not reported

MACY LANDSCAPING INC (Continued) **1027207218**

Date Ended Current: Not reported
Owner/Operator Address: 3463 STATE STREET
Owner/Operator City,State,Zip: SANTA BARBARA, CA 93105
Owner/Operator Telephone: 805-451-2805
Owner/Operator Telephone Ext: Not reported
Owner/Operator Fax: Not reported
Owner/Operator Email: Not reported

Historic Generators:
Receive Date: 20220414
Handler Name: MACY LANDSCAPING INC
Federal Waste Generator Description: Not a generator, verified
State District Owner: Not reported
Large Quantity Handler of Universal Waste: No
Recognized Trader Importer: No
Recognized Trader Exporter: No
Spent Lead Acid Battery Importer: No
Spent Lead Acid Battery Exporter: No
Current Record: Yes
Non Storage Recycler Activity: No
Electronic Manifest Broker: No

List of NAICS Codes and Descriptions:
NAICS Code: 56173
NAICS Description: LANDSCAPING SERVICES

Facility Has Received Notices of Violations:
Violations: No Violations Found

Evaluation Action Summary:
Evaluations: No Evaluations Found

C23 **MORALES AUTO REPAIR-CLSD** **CUPA Listings** **S110742288**
North **891 S KELLOGG AVE SP 20** **N/A**
< 1/8 **GOLETA, CA 93117**
0.033 mi.
175 ft. **Site 9 of 19 in cluster C**

Relative: CUPA SANTA BARBARA:
Higher Name: MORALES AUTO REPAIR-CLSD
Actual: Address: 891 S KELLOGG AVE SP 20
12 ft. City,State,Zip: GOLETA, CA 93117
Facility Id: FA0012828
Region: SANTA BARBARA
Cross Street: Not reported
Latitude: Not reported
Longitude: Not reported
Mailing Name: MORALES, FERNANDO
Mailing Care Of: MORALES AUTO REPAIR
Mailing Address: 891 S KELLOGG AVE SP 20
Mailing City: GOLETA
Mailing State: CA
Mailing Zip Code: 93117
Record Id: PR0506686
Pe #: 2202

MORALES AUTO REPAIR-CLSD (Continued) **S110742288**

Current Status:	2
Name:	MORALES AUTO REPAIR-CLSD
Address:	891 S KELLOGG AVE SP 20
City,State,Zip:	GOLETA, CA 93117
Facility Id:	FA0012828
Region:	SANTA BARBARA
Cross Street:	Not reported
Latitude:	Not reported
Longitude:	Not reported
Mailing Name:	MORALES, FERNANDO
Mailing Care Of:	MORALES AUTO REPAIR
Mailing Address:	891 S KELLOGG AVE SP 20
Mailing City:	GOLETA
Mailing State:	CA
Mailing Zip Code:	93117
Record Id:	PR0506687
Pe #:	2100
Current Status:	2

C24 **THE SHOP-INAC** **CUPA Listings** **S110742594**
North **891 S KELLOGG SP 14** **N/A**
< 1/8 **GOLETA, CA 93117**
0.033 mi.
175 ft. **Site 10 of 19 in cluster C**

Relative: CUPA SANTA BARBARA:
Higher

Name:	THE SHOP-INAC
Address:	891 S KELLOGG SP 14
City,State,Zip:	GOLETA, CA 93117
Facility Id:	FA0013378
Region:	SANTA BARBARA
Cross Street:	Not reported
Latitude:	Not reported
Longitude:	Not reported
Mailing Name:	THE SHOP
Mailing Care Of:	JOSEPH T BIELECKI
Mailing Address:	PO BOX 97
Mailing City:	GOLETA
Mailing State:	CA
Mailing Zip Code:	931160097
Record Id:	PR0507883
Pe #:	2201
Current Status:	2

Actual:
12 ft.

C25 **PEDRO DIAS CRUZ-CLSD** **CUPA Listings** **S110742592**
North **891 S KELLOGG SP 5** **N/A**
< 1/8 **GOLETA, CA 93117**
0.033 mi.
175 ft. **Site 11 of 19 in cluster C**

Relative: CUPA SANTA BARBARA:
Higher

Name:	PEDRO DIAS CRUZ-CLSD
Address:	891 S KELLOGG SP 5
City,State,Zip:	GOLETA, CA 93117
Facility Id:	FA0013375

Actual:
12 ft.

PEDRO DIAS CRUZ-CLSD (Continued) **S110742592**

Region:	SANTA BARBARA
Cross Street:	Not reported
Latitude:	Not reported
Longitude:	Not reported
Mailing Name:	PEDRO DIAS CRUZ
Mailing Care Of:	Not reported
Mailing Address:	1300 SARATOGA AVE #1400
Mailing City:	VENTURA
Mailing State:	CA
Mailing Zip Code:	Not reported
Record Id:	PR0507876
Pe #:	2202
Current Status:	2

C26 **SANTA BARBARA AUTO SALVAGE** **CPS-SLIC S106102323**
North **891 KELLOGG AVE S.** **WDS N/A**
< 1/8 **GOLETA, CA 93117**
0.033 mi.
175 ft. **Site 12 of 19 in cluster C**

Relative: **Higher**

Actual: **12 ft.**

CPS-SLIC:

Name:	SANTA BARBARA AUTO SALVAGE
Address:	891 KELLOGG AVE S.
City,State,Zip:	GOLETA, CA 93117
Region:	STATE
Facility Status:	**Completed - Case Closed**
Status Date:	08/20/1993
Global Id:	T10000009060
Lead Agency:	SANTA BARBARA COUNTY
Lead Agency Case Number:	105
Latitude:	34.42783
Longitude:	-119.827058076057
Case Type:	Cleanup Program Site
Case Worker:	CSS
Local Agency:	SANTA BARBARA COUNTY
RB Case Number:	Not reported
File Location:	Not reported
Potential Media Affected:	Not reported
Potential Contaminants of Concern:	Not reported
Site History:	Not reported

Click here to access the California GeoTracker records for this facility:

WDS:

Name:	STEELHEAD RECYCLERS
Address:	891 KELLOGG AVE
City:	GOLETA
Facility ID:	Central Coastal 42I011410
Facility Type:	Industrial - Facility that treats and/or disposes of liquid or semisolid wastes from any servicing, producing, manufacturing or processing operation of whatever nature, including mining, gravel washing, geothermal operations, air conditioning, ship building and repairing, oil production, storage and disposal operations, water pumping.
Facility Status:	Active - Any facility with a continuous or seasonal discharge that is under Waste Discharge Requirements.
NPDES Number:	CAS000001 The 1st 2 characters designate the state. The remaining 7

SANTA BARBARA AUTO SALVAGE (Continued) **S106102323**

	are assigned by the Regional Board
Subregion:	3
Facility Telephone:	8056838557
Facility Contact:	TRAVIS BEIFUSS
Agency Name:	TRI COUNTY STEELHEAD DISM/REC
Agency Address:	950 MISSION ROAK ROAD
Agency City,St,Zip:	SANTA PAULA 93760
Agency Contact:	JOHN BEIFUSS
Agency Telephone:	8056478440
Agency Type:	Private
SIC Code:	0
SIC Code 2:	Not reported
Primary Waste Type:	Not reported
Primary Waste:	Not reported
Waste Type2:	Not reported
Waste2:	Not reported
Primary Waste Type:	Not reported
Secondary Waste:	Not reported
Secondary Waste Type:	Not reported
Design Flow:	0
Baseline Flow:	0
Reclamation:	Not reported
POTW:	Not reported
Treat To Water:	Minor Threat to Water Quality. A violation of a regional board order should cause a relatively minor impairment of beneficial uses compared to a major or minor threat. Not: All nurds without a TTWQ will be considered a minor threat to water quality unless coded at a higher Level. A Zero (0) may be used to code those NURDS that are found to represent no threat to water quality.
Complexity:	Category C - Facilities having no waste treatment systems, such as cooling water dischargers or thosewho must comply through best management practices, facilities with passive waste treatment and disposal systems, such as septic systems with subsurface disposal, or dischargers having waste storage systems with land disposal such as dairy waste ponds.

C27 **MIKE SANCHEZ AUTO SERVICE** **CERS HAZ WASTE** **S123103617**
North **891 S KELLOGG** **N/A**
< 1/8 **GOLETA, CA 93117**
0.033 mi.
175 ft. **Site 13 of 19 in cluster C**

Relative:
Higher

Actual:
12 ft.

CERS HAZ WASTE:

Name:	MIKE SANCHEZ AUTO SERVICE
Address:	891 S KELLOGG
City,State,Zip:	GOLETA, CA 93117
Site ID:	49032
CERS ID:	10210522
CERS Description:	Hazardous Waste Generator

Violations:

Site ID:	49032
Site Name:	MIKE SANCHEZ AUTO SERVICE
Violation Date:	12-14-2018
Citation:	HSC 6.5 25250.22 - California Health and Safety Code, Chapter 6.5, Section(s) 25250.22
Violation Description:	Failure to properly manage used oil and/or fuel filters in accordance with the requirements.

MIKE SANCHEZ AUTO SERVICE (Continued) **S123103617**

Violation Notes: Returned to compliance on 12/14/2018. Label for used oil drums were missing the most recent accumulation start date. Records indicate that the last pick up was on 8/31/2018. Violation corrected on-site.
Violation Division: Santa Barbara County Environmental Health Services
Violation Program: HW
Violation Source: CERS,

Site ID: 49032
Site Name: MIKE SANCHEZ AUTO SERVICE
Violation Date: 09-28-2015
Citation: HSC 6.11 25404.1 - California Health and Safety Code, Chapter 6.11, Section(s) 25404.1
Violation Description: Failure to obtain and/or maintain an active hazardous waste generator permit.
Violation Notes: Returned to compliance on 10/06/2015.
Violation Division: Santa Barbara County Environmental Health Services
Violation Program: HW
Violation Source: CERS,

Evaluation:
Eval General Type: Compliance Evaluation Inspection
Eval Date: 09-28-2015
Violations Found: Yes
Eval Type: Routine done by local agency
Eval Notes: Not reported
Eval Division: Santa Barbara County Environmental Health Services
Eval Program: HW
Eval Source: CERS,

Eval General Type: Compliance Evaluation Inspection
Eval Date: 12-14-2018
Violations Found: Yes
Eval Type: Routine done by local agency
Eval Notes: Not reported
Eval Division: Santa Barbara County Environmental Health Services
Eval Program: HW
Eval Source: CERS,

Affiliation:
Affiliation Type Desc: CUPA District
Entity Name: Santa Barbara County Env Health
Entity Title: Not reported
Affiliation Address: 225 Camino del Remedio
Affiliation City: Santa Barbara
Affiliation State: CA
Affiliation Country: Not reported
Affiliation Zip: 93110
Affiliation Phone: (805) 681-4927,

Affiliation Type Desc: Facility Mailing Address
Entity Name: Mailing Address
Entity Title: Not reported
Affiliation Address: 891 S KELLOGG
Affiliation City: GOLETA
Affiliation State: CA
Affiliation Country: Not reported

MIKE SANCHEZ AUTO SERVICE (Continued) **S123103617**

Affiliation Zip:	93117
Affiliation Phone:	,
Affiliation Type Desc:	Parent Corporation
Entity Name:	MIKE SANCHEZ AUTO SERVICE
Entity Title:	Not reported
Affiliation Address:	Not reported
Affiliation City:	Not reported
Affiliation State:	Not reported
Affiliation Country:	Not reported
Affiliation Zip:	Not reported
Affiliation Phone:	,
Affiliation Type Desc:	Environmental Contact
Entity Name:	Mike Sanchez
Entity Title:	Not reported
Affiliation Address:	150 S. LA CUMBRE AVE.
Affiliation City:	SANTA BARBARA
Affiliation State:	CA
Affiliation Country:	Not reported
Affiliation Zip:	93105
Affiliation Phone:	,

C28 **ARTUROS AUTO REPAIR-CLSD** **CUPA Listings** **S110742593**
North **891 S KELLOGG SP 11** **N/A**
< 1/8 **GOLETA, CA 93117**
0.033 mi.
175 ft. **Site 14 of 19 in cluster C**

Relative: **Higher**

Actual: **12 ft.**

CUPA SANTA BARBARA:

Name:	ARTUROS AUTO REPAIR-CLSD
Address:	891 S KELLOGG SP 11
City,State,Zip:	GOLETA, CA 93117
Facility Id:	FA0013376
Region:	SANTA BARBARA
Cross Street:	Not reported
Latitude:	Not reported
Longitude:	Not reported
Mailing Name:	ARTUROS AUTO REPAIR
Mailing Care Of:	ARTURO RUBIO
Mailing Address:	211 SANTA BARBARA SHORES DR
Mailing City:	GOLETA
Mailing State:	CA
Mailing Zip Code:	93117
Record Id:	PR0507877
Pe #:	2201
Current Status:	2

C29 **ARNOLDS AUTO REPAIR-CLSD** **CUPA Listings** **S110742595**
North **891 S KELLOGG SP 13,17** **N/A**
< 1/8 **GOLETA, CA 93117**
0.033 mi.
175 ft. **Site 15 of 19 in cluster C**

Relative: CUPA SANTA BARBARA:
Higher

Actual: Name: ARNOLDS AUTO REPAIR-CLSD
12 ft. Address: 891 S KELLOGG SP 13,17
City,State,Zip: GOLETA, CA 93117
Facility Id: FA0013379
Region: SANTA BARBARA
Cross Street: Not reported
Latitude: Not reported
Longitude: Not reported
Mailing Name: ARNOLDS AUTO REPAIR
Mailing Care Of: ARNOLD CABRERA
Mailing Address: 86 NECTARINE
Mailing City: GOLETA
Mailing State: CA
Mailing Zip Code: 93117
Record Id: PR0507885
Pe #: 2201
Current Status: 2

C30 **P & P AUTOMOTIVE DETAILING-CLSD** **CUPA Listings** **S110742591**
North **891 S KELLOGG AVE SP 1** **N/A**
< 1/8 **GOLETA, CA 93117**
0.033 mi.
175 ft. **Site 16 of 19 in cluster C**

Relative: CUPA SANTA BARBARA:
Higher

Actual: Name: P & P AUTOMOTIVE DETAILING-CLSD
12 ft. Address: 891 S KELLOGG AVE SP 1
City,State,Zip: GOLETA, CA 93117
Facility Id: FA0013373
Region: SANTA BARBARA
Cross Street: Not reported
Latitude: Not reported
Longitude: Not reported
Mailing Name: P & P AUTOMOTIVE DETAILING
Mailing Care Of: FRANCISCO PLACENCIA
Mailing Address: 1417 ROBBINS ST
Mailing City: SANTA BARBARA
Mailing State: CA
Mailing Zip Code: 93101
Record Id: PR0507874
Pe #: 2201
Current Status: 2

C31 **STEELHEAD INDUSTRIES DBA STEELHEAD RECYCLERS** **RCRA NonGen / NLR** **1024866236**
North **891 S KELLOGG AVE** **CAL000434820**
< 1/8 **GOLETA, CA 93117**
0.033 mi.
175 ft. **Site 17 of 19 in cluster C**

Relative: **Higher**

Actual: **12 ft.**

RCRA Listings:

Date Form Received by Agency:		20180406
Handler Name:	STEELHEAD INDUSTRIES DBA STEELHEAD RECYCLERS	
Handler Address:		891 S KELLOGG AVE
Handler City,State,Zip:		GOLETA, CA 93117
EPA ID:		CAL000434820
Contact Name:		SUSAN BEIFUSS
Contact Address:		891 S KELLOGG AVE
Contact City,State,Zip:		GOLETA, CA 93117
Contact Telephone:		805-683-8557
Contact Fax:		805-683-4398
Contact Email:		STEELHEADAUTO@GMAIL.COM
Contact Title:		Not reported
EPA Region:		09
Land Type:		Not reported
Federal Waste Generator Description:		Not a generator, verified
Non-Notifier:		Not reported
Biennial Report Cycle:		Not reported
Accessibility:		Not reported
Active Site Indicator:		Handler Activities
State District Owner:		Not reported
State District:		Not reported
Mailing Address:		891 S KELLOGG AVE
Mailing City,State,Zip:		GOLETA, CA 93117
Owner Name:	STEELHEAD INDUSTRIES	
Owner Type:		Other
Operator Name:	SUSAN BEIFUSS	
Operator Type:		Other
Short-Term Generator Activity:		No
Importer Activity:		No
Mixed Waste Generator:		No
Transporter Activity:		No
Transfer Facility Activity:		No
Recycler Activity with Storage:		No
Small Quantity On-Site Burner Exemption:		No
Smelting Melting and Refining Furnace Exemption:		No
Underground Injection Control:		No
Off-Site Waste Receipt:		No
Universal Waste Indicator:		Yes
Universal Waste Destination Facility:		Yes
Federal Universal Waste:		No
Active Site Fed-Reg Treatment Storage and Disposal Facility:		Not reported
Active Site Converter Treatment storage and Disposal Facility:		Not reported
Active Site State-Reg Treatment Storage and Disposal Facility:		Not reported
Active Site State-Reg Handler:		---
Federal Facility Indicator:		Not reported
Hazardous Secondary Material Indicator:		N
Sub-Part K Indicator:		Not reported
Commercial TSD Indicator:		No
Treatment Storage and Disposal Type:		Not reported
2018 GPRA Permit Baseline:		Not on the Baseline
2018 GPRA Renewals Baseline:		Not on the Baseline
Permit Renewals Workload Universe:		Not reported

STEELHEAD INDUSTRIES DBA STEELHEAD RECYCLERS (Continued) **1024866236**

Permit Workload Universe:	Not reported
Permit Progress Universe:	Not reported
Post-Closure Workload Universe:	Not reported
Closure Workload Universe:	Not reported
202 GPRA Corrective Action Baseline:	No
Corrective Action Workload Universe:	No
Subject to Corrective Action Universe:	No
Non-TSDFs Where RCRA CA has Been Imposed Universe:	No
TSDFs Potentially Subject to CA Under 3004 (u)/(v) Universe:	No
TSDFs Only Subject to CA under Discretionary Auth Universe:	No
Corrective Action Priority Ranking:	No NCAPS ranking
Environmental Control Indicator:	No
Institutional Control Indicator:	No
Human Exposure Controls Indicator:	N/A
Groundwater Controls Indicator:	N/A
Operating TSDF Universe:	Not reported
Full Enforcement Universe:	Not reported
Significant Non-Complier Universe:	No
Unaddressed Significant Non-Complier Universe:	No
Addressed Significant Non-Complier Universe:	No
Significant Non-Complier With a Compliance Schedule Universe:	No
Financial Assurance Required: Not reported	
Handler Date of Last Change:	20180907
Recognized Trader-Importer:	No
Recognized Trader-Exporter:	No
Importer of Spent Lead Acid Batteries:	No
Exporter of Spent Lead Acid Batteries:	No
Recycler Activity Without Storage:	No
Manifest Broker:	No
Sub-Part P Indicator:	No

Handler - Owner Operator:

Owner/Operator Indicator:	Operator
Owner/Operator Name: SUSAN BEIFUSS	
Legal Status:	Other
Date Became Current:	Not reported
Date Ended Current:	Not reported
Owner/Operator Address:	891 S KELLOGG AVE
Owner/Operator City,State,Zip:	GOLETA, CA 93117
Owner/Operator Telephone:	805-683-8557
Owner/Operator Telephone Ext:	Not reported
Owner/Operator Fax:	Not reported
Owner/Operator Email:	Not reported

Owner/Operator Indicator:	Owner
Owner/Operator Name: STEELHEAD INDUSTRIES	
Legal Status:	Other
Date Became Current:	Not reported
Date Ended Current:	Not reported
Owner/Operator Address:	891 S KELLOGG AVE
Owner/Operator City,State,Zip:	GOLETA, CA 93117
Owner/Operator Telephone:	805-683-8557
Owner/Operator Telephone Ext:	Not reported
Owner/Operator Fax:	Not reported
Owner/Operator Email:	Not reported

STEELHEAD INDUSTRIES DBA STEELHEAD RECYCLERS (Continued) **1024866236**

Historic Generators:
Receive Date: 20180406
Handler Name: STEELHEAD INDUSTRIES DBA STEELHEAD RECYCLERS
Federal Waste Generator Description: Not a generator, verified
State District Owner: Not reported
Large Quantity Handler of Universal Waste: No
Recognized Trader Importer: No
Recognized Trader Exporter: No
Spent Lead Acid Battery Importer: No
Spent Lead Acid Battery Exporter: No
Current Record: Yes
Non Storage Recycler Activity: Not reported
Electronic Manifest Broker: Not reported

List of NAICS Codes and Descriptions:
NAICS Code: 811111
NAICS Description: GENERAL AUTOMOTIVE REPAIR

Facility Has Received Notices of Violations:
Violations: No Violations Found

Evaluation Action Summary:
Evaluations: No Evaluations Found

C32 **STEELHEAD RECYCLERS** **CERS HAZ WASTE** **S123097940**
North **891 S KELLOGG AVE** **CERS** **N/A**
< 1/8 **GOLETA, CA 93117**
0.033 mi.
175 ft. **Site 18 of 19 in cluster C**

Relative:
Higher

Actual:
12 ft.

CERS HAZ WASTE:
Name: STEELHEAD RECYCLERS
Address: 891 S KELLOGG AVE
City,State,Zip: GOLETA, CA 93117
Site ID: 157120
CERS ID: 10211761
CERS Description: Hazardous Waste Generator

CERS:
Name: STEELHEAD RECYCLERS
Address: 891 S KELLOGG AVE
City,State,Zip: GOLETA, CA 93117
Site ID: 157120
CERS ID: T10000006151
CERS Description: Cleanup Program Site

Violations:
Site ID: 157120
Site Name: STEELHEAD RECYCLERS
Violation Date: 01-03-2018
Citation: HSC 6.95 25508.1(a)-(f) - California Health and Safety Code, Chapter 6.95, Section(s) 25508.1(a)-(f)
Violation Description: Failure to electronically update business plan within 30 days of any one of the following events: A 100 percent or more increase in the quantity of a previously disclosed material. Any handling of a

STEELHEAD RECYCLERS (Continued) **S123097940**

previously undisclosed hazardous materials at or above reportable quantities. A change of business address, business ownership, or business name. A substantial change in the handler's operations that requires modification to any portion of the business plan.
Violation Notes: Returned to compliance on 06/28/2018. Facility failed to electronically submit the Business Plan to CERS.
Violation Division: Santa Barbara County Environmental Health Services
Violation Program: HMRRP
Violation Source: CERS,

Site ID: 157120
Site Name: STEELHEAD RECYCLERS
Violation Date: 01-03-2018
Citation: 40 CFR 1 262.34(d)(5)(iii) - U.S. Code of Federal Regulations, Title 40, Chapter 1, Section(s) 262.34(d)(5)(iii)
Violation Description: Failure to ensure that all employees are thoroughly familiar with proper waste handling and emergency procedures, relevant to their responsibilities during normal facility operations and emergencies.
Violation Notes: Returned to compliance on 04/27/2018. No training for familiarity with HW.
Violation Division: Santa Barbara County Environmental Health Services
Violation Program: HW
Violation Source: CERS,

Site ID: 157120
Site Name: STEELHEAD RECYCLERS
Violation Date: 01-03-2018
Citation: HSC 6.95 25507 - California Health and Safety Code, Chapter 6.95, Section(s) 25507
Violation Description: Failure to adequately establish and implement a business plan when storing/handling a hazardous material at or above reportable quantities.
Violation Notes: Returned to compliance on 06/28/2018. Business failed to establish a Business Plan.
Violation Division: Santa Barbara County Environmental Health Services
Violation Program: HMRRP
Violation Source: CERS,

Site ID: 157120
Site Name: STEELHEAD RECYCLERS
Violation Date: 04-27-2018
Citation: HSC 6.95 25508(a)(1) - California Health and Safety Code, Chapter 6.95, Section(s) 25508(a)(1)
Violation Description: Failure to establish and electronically submit an adequate emergency response plan and procedures for a release or threatened release of a hazardous material.
Violation Notes: Returned to compliance on 06/28/2018. Violation upgraded to Class II.
Violation Division: Santa Barbara County Environmental Health Services
Violation Program: HMRRP
Violation Source: CERS,

Site ID: 157120
Site Name: STEELHEAD RECYCLERS
Violation Date: 04-27-2018
Citation: 22 CCR 11 66261.7 - California Code of Regulations, Title 22, Chapter 11, Section(s) 66261.7
Violation Description: Failure to manage empty containers greater than 5 gallons in capacity

STEELHEAD RECYCLERS (Continued) **S123097940**

that previously held a hazardous material/waste in accordance with 22 CCR 11 66261.7 including but not limited to the following: (e)(2)By reclaiming its scrap value onsite or shipping the container or inner liner to a person who reclaims its scrap value; or (3) By reconditioning or re manufacturing the container or inner liner onsite for subsequent reuse, or shipping the container or inner liner to a person who reconditions or re-manufactures the container or inner liner; or (4) By shipping the container or inner liner to a supplier or to another intermediate collection location for accumulation prior to managing the container or inner liner pursuant to subsections (e)(2) or (e)(3) of 22 CCR 11 66261.7; or (i) By shipping the container or inner liner back to the supplier for the purpose of being refilled. (f) A container or an inner liner removed from a container larger than five gallons in capacity which is managed pursuant to subsection (e) of 22 CCR 11 66261.7 shall be marked with the date it has been emptied and shall be managed within one year of being emptied.

Violation Notes: Returned to compliance on 06/15/2018. Violation upgraded to Class II.
Violation Division: Santa Barbara County Environmental Health Services
Violation Program: HW
Violation Source: CERS,

Site ID: 157120
Site Name: STEELHEAD RECYCLERS
Violation Date: 01-03-2018
Citation: HSC 6.5 Multiple - California Health and Safety Code, Chapter 6.5, Section(s) Multiple
Violation Description: Hazardous Waste Generator Program - Operations/Maintenance - General
Violation Notes: Returned to compliance on 06/15/2018. Insufficient aisle space for HW containers. HW drums within secondary containment did not provide sufficient space to easily inspect contents and view label.
Violation Division: Santa Barbara County Environmental Health Services
Violation Program: HW
Violation Source: CERS,

Site ID: 157120
Site Name: STEELHEAD RECYCLERS
Violation Date: 01-03-2018
Citation: HSC 6.95 25508(a)(1) - California Health and Safety Code, Chapter 6.95, Section(s) 25508(a)(1)
Violation Description: Failure to establish and electronically submit an adequate emergency response plan and procedures for a release or threatened release of a hazardous material.
Violation Notes: Returned to compliance on 06/28/2018. Emergency Response plan not established.
Violation Division: Santa Barbara County Environmental Health Services
Violation Program: HMRRP
Violation Source: CERS,

Site ID: 157120
Site Name: STEELHEAD RECYCLERS
Violation Date: 01-03-2018
Citation: HSC 6.5 25189.5(a),25201(a) - California Health and Safety Code, Chapter 6.5, Section(s) 25189.5(a),25201(a)
Violation Description: Failure to dispose of hazardous waste at a facility which has a permit from DTSC or disposing of hazardous waste at any point which is not authorized according to HSC 6.5.

STEELHEAD RECYCLERS (Continued) **S123097940**

Violation Notes:	Returned to compliance on 06/15/2018. Improper disposal of HW. Oil contaminated absorbent is placed back into vehicles that are being crushed.
Violation Division:	Santa Barbara County Environmental Health Services
Violation Program:	HW
Violation Source:	CERS,
Site ID:	157120
Site Name:	STEELHEAD RECYCLERS
Violation Date:	10-08-2020
Citation:	HSC 6.95 25508.1(a)-(f) - California Health and Safety Code, Chapter 6.95, Section(s) 25508.1(a)-(f)
Violation Description:	Failure to electronically update business plan within 30 days of any one of the following events: A 100 percent or more increase in the quantity of a previously disclosed material. Any handling of a previously undisclosed hazardous materials at or above reportable quantities. A change of business address, business ownership, or business name. A substantial change in the handler's operations that requires modification to any portion of the business plan.
Violation Notes:	Returned to compliance on 11/06/2020.
Violation Division:	Santa Barbara County Environmental Health Services
Violation Program:	HMRRP
Violation Source:	CERS,
Site ID:	157120
Site Name:	STEELHEAD RECYCLERS
Violation Date:	07-07-2022
Citation:	22 CCR 12 66262.34(f) - California Code of Regulations, Title 22, Chapter 12, Section(s) 66262.34(f)
Violation Description:	Failure to properly label hazardous waste accumulation containers and portable tanks with the following requirements: "Hazardous Waste", name and address of the generator, physical and chemical characteristics of the Hazardous Waste, and starting accumulation date.
Violation Notes:	Not reported
Violation Division:	Santa Barbara County Environmental Health Services
Violation Program:	HW
Violation Source:	CERS,
Site ID:	157120
Site Name:	STEELHEAD RECYCLERS
Violation Date:	01-03-2018
Citation:	HSC 6.5 Multiple - California Health and Safety Code, Chapter 6.5, Section(s) Multiple
Violation Description:	Hazardous Waste Generator Program - Operations/Maintenance - General
Violation Notes:	Returned to compliance on 04/27/2018. All HW containers not closed. Containers were missing covers on the bung hole.
Violation Division:	Santa Barbara County Environmental Health Services
Violation Program:	HW
Violation Source:	CERS,
Site ID:	157120
Site Name:	STEELHEAD RECYCLERS
Violation Date:	04-27-2018
Citation:	22 CCR 12 66262.34(f) - California Code of Regulations, Title 22, Chapter 12, Section(s) 66262.34(f)
Violation Description:	Failure to properly label hazardous waste accumulation containers and

STEELHEAD RECYCLERS (Continued) **S123097940**

	portable tanks with the following requirements: "Hazardous Waste", name and address of the generator, physical and chemical characteristics of the Hazardous Waste, and starting accumulation date.
Violation Notes:	Returned to compliance on 06/15/2018. Violation upgraded to Class II.
Violation Division:	Santa Barbara County Environmental Health Services
Violation Program:	HW
Violation Source:	CERS,
Site ID:	157120
Site Name:	STEELHEAD RECYCLERS
Violation Date:	01-03-2018
Citation:	22 CCR 12 66262.34(f) - California Code of Regulations, Title 22, Chapter 12, Section(s) 66262.34(f)
Violation Description:	Failure to properly label hazardous waste accumulation containers and portable tanks with the following requirements: "Hazardous Waste", name and address of the generator, physical and chemical characteristics of the Hazardous Waste, and starting accumulation date.
Violation Notes:	Returned to compliance on 06/15/2018. Hazardous waste containers not properly labeled. HW containers in secondary containment not properly identified.
Violation Division:	Santa Barbara County Environmental Health Services
Violation Program:	HW
Violation Source:	CERS,
Site ID:	157120
Site Name:	STEELHEAD RECYCLERS
Violation Date:	05-16-2002
Citation:	2014-0057-DWQ - Industrial General Permit
Violation Description:	SW - Deficient BMP Implementation
Violation Notes:	Insufficient BMPs onsite.
Violation Division:	Water Boards
Violation Program:	INDSTW
Violation Source:	SMARTS,
Site ID:	157120
Site Name:	STEELHEAD RECYCLERS
Violation Date:	10-08-2020
Citation:	22 CCR 12 66262.34(f) - California Code of Regulations, Title 22, Chapter 12, Section(s) 66262.34(f)
Violation Description:	Failure to properly label hazardous waste accumulation containers and portable tanks with the following requirements: "Hazardous Waste", name and address of the generator, physical and chemical characteristics of the Hazardous Waste, and starting accumulation date.
Violation Notes:	Returned to compliance on 11/06/2020.
Violation Division:	Santa Barbara County Environmental Health Services
Violation Program:	HW
Violation Source:	CERS,
Site ID:	157120
Site Name:	STEELHEAD RECYCLERS
Violation Date:	01-03-2018
Citation:	HSC 6.5 Multiple - California Health and Safety Code, Chapter 6.5, Section(s) Multiple
Violation Description:	Hazardous Waste Generator Program - Administration/Documentation -

STEELHEAD RECYCLERS (Continued) **S123097940**

	General
Violation Notes:	Returned to compliance on 06/15/2018. Per H&SC 66262.20, the facility did not have a manifest or BOL for transporting spent lead-acid batteries. **Facility no longer uses T&L Battery to haul batteries. The facility has discontinued hauling of usable batteries sells usable batteries directly to customers without exchange.
Violation Division:	Santa Barbara County Environmental Health Services
Violation Program:	HW
Violation Source:	CERS,
Site ID:	157120
Site Name:	STEELHEAD RECYCLERS
Violation Date:	10-08-2020
Citation:	40 CFR 1 265.173 - U.S. Code of Federal Regulations, Title 40, Chapter 1, Section(s) 265.173
Violation Description:	Failure to meet the following container management requirements: (a) A container holding hazardous waste must always be closed during storage, except when it is necessary to add or remove waste. (b) A container holding hazardous waste must not be opened, handled, or stored in a manner which may rupture the container or cause it to leak.
Violation Notes:	Returned to compliance on 11/06/2020.
Violation Division:	Santa Barbara County Environmental Health Services
Violation Program:	HW
Violation Source:	CERS,
Site ID:	157120
Site Name:	STEELHEAD RECYCLERS
Violation Date:	04-27-2018
Citation:	HSC 6.95 25508(a)(1) - California Health and Safety Code, Chapter 6.95, Section(s) 25508(a)(1)
Violation Description:	Failure to complete and electronically submit a business plan when storing/handling a hazardous material at or above reportable quantities.
Violation Notes:	Returned to compliance on 06/28/2018. Violation upgraded to Class II.
Violation Division:	Santa Barbara County Environmental Health Services
Violation Program:	HMRRP
Violation Source:	CERS,
Site ID:	157120
Site Name:	STEELHEAD RECYCLERS
Violation Date:	01-03-2018
Citation:	HSC 6.5 25160.2 - California Health and Safety Code, Chapter 6.5, Section(s) 25160.2
Violation Description:	Failure of a generator of hazardous waste that meets the conditions to be transported on a consolidated manifest to comply with one or more of the required consolidated manifesting procedures and retain copies of receipts for three years.
Violation Notes:	Returned to compliance on 04/27/2018. Manifests for past year only available at the time of the inspection.
Violation Division:	Santa Barbara County Environmental Health Services
Violation Program:	HW
Violation Source:	CERS,
Site ID:	157120
Site Name:	STEELHEAD RECYCLERS
Violation Date:	01-03-2018

STEELHEAD RECYCLERS (Continued) **S123097940**

Citation:	HSC 6.95 25508.1(a)-(f) - California Health and Safety Code, Chapter 6.95, Section(s) 25508.1(a)-(f)
Violation Description:	Failure to electronically update business plan within 30 days of any one of the following events: A 100 percent or more increase in the quantity of a previously disclosed material. Any handling of a previously undisclosed hazardous materials at or above reportable quantities. A change of business address, business ownership, or business name. A substantial change in the handler's operations that requires modification to any portion of the business plan.
Violation Notes:	Returned to compliance on 06/28/2018. Hazardous materials inventory not reported.
Violation Division:	Santa Barbara County Environmental Health Services
Violation Program:	HMRRP
Violation Source:	CERS,
Site ID:	157120
Site Name:	STEELHEAD RECYCLERS
Violation Date:	04-27-2018
Citation:	HSC 6.95 25508(a)(1) - California Health and Safety Code, Chapter 6.95, Section(s) 25508(a)(1)
Violation Description:	Failure to establish and electronically submit an adequate training program in safety procedures in the event of a release or threatened release of a hazardous material.
Violation Notes:	Returned to compliance on 06/28/2018. Violation upgraded to Class II.
Violation Division:	Santa Barbara County Environmental Health Services
Violation Program:	HMRRP
Violation Source:	CERS,
Site ID:	157120
Site Name:	STEELHEAD RECYCLERS
Violation Date:	01-03-2018
Citation:	HSC 6.95 25508(a)(1) - California Health and Safety Code, Chapter 6.95, Section(s) 25508(a)(1)
Violation Description:	Failure to establish and electronically submit an adequate training program in safety procedures in the event of a release or threatened release of a hazardous material.
Violation Notes:	Returned to compliance on 06/28/2018. Employee training not documented and implemented.
Violation Division:	Santa Barbara County Environmental Health Services
Violation Program:	HMRRP
Violation Source:	CERS,
Site ID:	157120
Site Name:	STEELHEAD RECYCLERS
Violation Date:	01-03-2018
Citation:	22 CCR 12 66262.12 - California Code of Regulations, Title 22, Chapter 12, Section(s) 66262.12
Violation Description:	Failure to obtain an Identification Number prior to treating, storing, disposing of, transporting or offering for transportation any hazardous waste.
Violation Notes:	Returned to compliance on 04/27/2018. EPA ID number inactive.
Violation Division:	Santa Barbara County Environmental Health Services
Violation Program:	HW
Violation Source:	CERS,
Site ID:	157120
Site Name:	STEELHEAD RECYCLERS

STEELHEAD RECYCLERS (Continued) **S123097940**

Violation Date:	04-27-2018
Citation:	HSC 6.95 25508(a)(1) - California Health and Safety Code, Chapter 6.95, Section(s) 25508(a)(1)
Violation Description:	Failure to complete and electronically submit hazardous material inventory information for all reportable hazardous materials on site at or above reportable quantities.
Violation Notes:	Returned to compliance on 06/28/2018. Violation upgraded to Class II.
Violation Division:	Santa Barbara County Environmental Health Services
Violation Program:	HMRRP
Violation Source:	CERS,
Site ID:	157120
Site Name:	STEELHEAD RECYCLERS
Violation Date:	01-03-2018
Citation:	HSC 6.5 Multiple - California Health and Safety Code, Chapter 6.5, Section(s) Multiple
Violation Description:	Hazardous Waste Generator Program - Operations/Maintenance - General
Violation Notes:	Returned to compliance on 06/15/2018. Empty containers were not labeled as "empty" and found throughout the site.
Violation Division:	Santa Barbara County Environmental Health Services
Violation Program:	HW
Violation Source:	CERS,
Site ID:	157120
Site Name:	STEELHEAD RECYCLERS
Violation Date:	04-27-2018
Citation:	HSC 6.95 25507 - California Health and Safety Code, Chapter 6.95, Section(s) 25507
Violation Description:	Failure to adequately establish and implement a business plan when storing/handling a hazardous material at or above reportable quantities.
Violation Notes:	Returned to compliance on 06/28/2018. Violation upgraded to Class II.
Violation Division:	Santa Barbara County Environmental Health Services
Violation Program:	HMRRP
Violation Source:	CERS,
Site ID:	157120
Site Name:	STEELHEAD RECYCLERS
Violation Date:	10-08-2020
Citation:	HSC 6.5 25250.22 - California Health and Safety Code, Chapter 6.5, Section(s) 25250.22
Violation Description:	Failure to properly manage used oil and/or fuel filters in accordance with the requirements.
Violation Notes:	Returned to compliance on 11/06/2020.
Violation Division:	Santa Barbara County Environmental Health Services
Violation Program:	HW
Violation Source:	CERS,
Site ID:	157120
Site Name:	STEELHEAD RECYCLERS
Violation Date:	04-27-2018
Citation:	22 CCR 15 66265.31 - California Code of Regulations, Title 22, Chapter 15, Section(s) 66265.31
Violation Description:	Failure to maintain and operate the facility to minimize the possibility of a fire, explosion, or any unplanned sudden or non-sudden release of hazardous waste or hazardous waste constituents to air, soil, or surface water which could threaten human health or

STEELHEAD RECYCLERS (Continued) **S123097940**

the environment.
Violation Notes: Returned to compliance on 06/15/2018. No management to prevent a hazardous waste release - piping for diesel tank connected to car crusher had a 5 gallon bucket filled with liquid to capture leaks from piping.
Violation Division: Santa Barbara County Environmental Health Services
Violation Program: HW
Violation Source: CERS,

Site ID: 157120
Site Name: STEELHEAD RECYCLERS
Violation Date: 01-03-2018
Citation: HSC 6.5 Multiple - California Health and Safety Code, Chapter 6.5, Section(s) Multiple
Violation Description: Hazardous Waste Generator Program - Operations/Maintenance - General
Violation Notes: Returned to compliance on 04/27/2018. HW containers in secondary containment area was overfilled with liquid on top, automobile crusher did not provide means to capture residual fluids from fluid containing automobile components, bags of absorbent were not containerized.
Violation Division: Santa Barbara County Environmental Health Services
Violation Program: HW
Violation Source: CERS,

Evaluation:
Eval General Type: Other/Unknown
Eval Date: 04-27-2018
Violations Found: Yes
Eval Type: Other, not routine, done by local agency
Eval Notes: Not reported
Eval Division: Santa Barbara County Environmental Health Services
Eval Program: HW
Eval Source: CERS,

Eval General Type: Other/Unknown
Eval Date: 06-15-2018
Violations Found: No
Eval Type: Other, not routine, done by local agency
Eval Notes: Not reported
Eval Division: Santa Barbara County Environmental Health Services
Eval Program: HW
Eval Source: CERS,

Eval General Type: Compliance Evaluation Inspection
Eval Date: 10-08-2020
Violations Found: Yes
Eval Type: Routine done by local agency
Eval Notes: Not reported
Eval Division: Santa Barbara County Environmental Health Services
Eval Program: HMRRP
Eval Source: CERS,

Eval General Type: Compliance Evaluation Inspection
Eval Date: 01-03-2018
Violations Found: Yes
Eval Type: Routine done by local agency
Eval Notes: Not reported
Eval Division: Santa Barbara County Environmental Health Services

STEELHEAD RECYCLERS (Continued) **S123097940**

Eval Program: HMRRP
Eval Source: CERS,

Eval General Type: Compliance Evaluation Inspection
Eval Date: 01-03-2018
Violations Found: Yes
Eval Type: Routine done by local agency
Eval Notes: Not reported
Eval Division: Santa Barbara County Environmental Health Services
Eval Program: HW
Eval Source: CERS,

Eval General Type: Other/Unknown
Eval Date: 11-06-2020
Violations Found: No
Eval Type: Other, not routine, done by local agency
Eval Notes: Not reported
Eval Division: Santa Barbara County Environmental Health Services
Eval Program: HMRRP
Eval Source: CERS,

Eval General Type: Other/Unknown
Eval Date: 11-06-2020
Violations Found: No
Eval Type: Other, not routine, done by local agency
Eval Notes: Not reported
Eval Division: Santa Barbara County Environmental Health Services
Eval Program: HW
Eval Source: CERS,

Eval General Type: Compliance Evaluation Inspection
Eval Date: 10-08-2020
Violations Found: Yes
Eval Type: Routine done by local agency
Eval Notes: Not reported
Eval Division: Santa Barbara County Environmental Health Services
Eval Program: HW
Eval Source: CERS,

Eval General Type: Other/Unknown
Eval Date: 04-27-2018
Violations Found: Yes
Eval Type: Other, not routine, done by local agency
Eval Notes: Not reported
Eval Division: Santa Barbara County Environmental Health Services
Eval Program: HMRRP
Eval Source: CERS,

Eval General Type: Compliance Evaluation Inspection
Eval Date: 07-07-2022
Violations Found: No
Eval Type: Routine done by local agency
Eval Notes: Not reported
Eval Division: Santa Barbara County Environmental Health Services
Eval Program: HMRRP
Eval Source: CERS,

STEELHEAD RECYCLERS (Continued) **S123097940**

Eval General Type: Compliance Evaluation Inspection
Eval Date: 07-07-2022
Violations Found: Yes
Eval Type: Routine done by local agency
Eval Notes: Not reported
Eval Division: Santa Barbara County Environmental Health Services
Eval Program: HW
Eval Source: CERS,

Enforcement Action:
Site ID: 157120
Site Name: STEELHEAD RECYCLERS
Site Address: 891 S KELLOGG AVE
Site City: GOLETA
Site Zip: 93117
Enf Action Date: 06-12-2002
Enf Action Type: Notice of Violation
Enf Action Description: Notice of Violation
Enf Action Notes: Insufficient BMPs.
Enf Action Division: Water Boards
Enf Action Program: INDSTW
Enf Action Source: SMARTS,

Affiliation:
Affiliation Type Desc: CUPA District
Entity Name: Santa Barbara County Env Health
Entity Title: Not reported
Affiliation Address: 225 Camino del Remedio
Affiliation City: Santa Barbara
Affiliation State: CA
Affiliation Country: Not reported
Affiliation Zip: 93110
Affiliation Phone: (805) 681-4927,

Affiliation Type Desc: Environmental Contact
Entity Name: SUSAN BEIFUSS
Entity Title: Not reported
Affiliation Address: 891 S KELLOGG AVE
Affiliation City: GOLETA
Affiliation State: CA
Affiliation Country: Not reported
Affiliation Zip: 93117
Affiliation Phone: ,

Affiliation Type Desc: Facility Mailing Address
Entity Name: Mailing Address
Entity Title: Not reported
Affiliation Address: 891 S KELLOGG AVE
Affiliation City: GOLETA
Affiliation State: CA
Affiliation Country: Not reported
Affiliation Zip: 93117
Affiliation Phone: ,

Affiliation Type Desc: Legal Owner
Entity Name: STEELHEAD RECYCLERS

STEELHEAD RECYCLERS (Continued) **S123097940**

Entity Title:	Not reported
Affiliation Address:	891 S KELLOGG AVE
Affiliation City:	GOLETA
Affiliation State:	CA
Affiliation Country:	United States
Affiliation Zip:	93117
Affiliation Phone:	(805) 683-8557,
Affiliation Type Desc:	Local Agency Caseworker
Entity Name:	HISTORIC CLOSED SANTA BARBARA COUNTY SITE - SANTA BARBARA COUNTY
Entity Title:	Not reported
Affiliation Address:	2125 S CENTERPOINTE PARKWAY ROOM 333
Affiliation City:	SANTA MARIA
Affiliation State:	CA
Affiliation Country:	Not reported
Affiliation Zip:	Not reported
Affiliation Phone:	,
Affiliation Type Desc:	Document Preparer
Entity Name:	SUSAN BEIFUSS
Entity Title:	Not reported
Affiliation Address:	Not reported
Affiliation City:	Not reported
Affiliation State:	Not reported
Affiliation Country:	Not reported
Affiliation Zip:	Not reported
Affiliation Phone:	,
Affiliation Type Desc:	Operator
Entity Name:	STEELHEAD INDUSTRIES
Entity Title:	Not reported
Affiliation Address:	Not reported
Affiliation City:	Not reported
Affiliation State:	Not reported
Affiliation Country:	Not reported
Affiliation Zip:	Not reported
Affiliation Phone:	(805) 683-8557,
Affiliation Type Desc:	Owner/Operator
Entity Name:	Steelhead Industries
Entity Title:	Operator
Affiliation Address:	891 S Kellogg Ave
Affiliation City:	Goleta
Affiliation State:	CA
Affiliation Country:	Not reported
Affiliation Zip:	93117
Affiliation Phone:	,
Affiliation Type Desc:	Identification Signer
Entity Name:	SUSAN BEIFUSS
Entity Title:	MEMBER
Affiliation Address:	Not reported
Affiliation City:	Not reported
Affiliation State:	Not reported
Affiliation Country:	Not reported
Affiliation Zip:	Not reported
Affiliation Phone:	,

STEELHEAD RECYCLERS (Continued) **S123097940**

Affiliation Type Desc: Parent Corporation
Entity Name: STEELHEAD RECYCLERS
Entity Title: Not reported
Affiliation Address: Not reported
Affiliation City: Not reported
Affiliation State: Not reported
Affiliation Country: Not reported
Affiliation Zip: Not reported
Affiliation Phone: ,

Name: STEELHEAD RECYCLERS
Address: 891 S KELLOGG AVE
City,State,Zip: GOLETA, CA 93117
Site ID: 157120
CERS ID: 258589
CERS Description: Industrial Facility Storm Water

Violations:

Site ID: 157120
Site Name: STEELHEAD RECYCLERS
Violation Date: 01-03-2018
Citation: HSC 6.95 25508.1(a)-(f) - California Health and Safety Code, Chapter 6.95, Section(s) 25508.1(a)-(f)
Violation Description: Failure to electronically update business plan within 30 days of any one of the following events: A 100 percent or more increase in the quantity of a previously disclosed material. Any handling of a previously undisclosed hazardous materials at or above reportable quantities. A change of business address, business ownership, or business name. A substantial change in the handler's operations that requires modification to any portion of the business plan.
Violation Notes: Returned to compliance on 06/28/2018. Facility failed to electronically submit the Business Plan to CERS.
Violation Division: Santa Barbara County Environmental Health Services
Violation Program: HMRRP
Violation Source: CERS,

Site ID: 157120
Site Name: STEELHEAD RECYCLERS
Violation Date: 01-03-2018
Citation: 40 CFR 1 262.34(d)(5)(iii) - U.S. Code of Federal Regulations, Title 40, Chapter 1, Section(s) 262.34(d)(5)(iii)
Violation Description: Failure to ensure that all employees are thoroughly familiar with proper waste handling and emergency procedures, relevant to their responsibilities during normal facility operations and emergencies.
Violation Notes: Returned to compliance on 04/27/2018. No training for familiarity with HW.
Violation Division: Santa Barbara County Environmental Health Services
Violation Program: HW
Violation Source: CERS,

Site ID: 157120
Site Name: STEELHEAD RECYCLERS
Violation Date: 01-03-2018
Citation: HSC 6.95 25507 - California Health and Safety Code, Chapter 6.95, Section(s) 25507
Violation Description: Failure to adequately establish and implement a business plan when storing/handling a hazardous material at or above reportable

STEELHEAD RECYCLERS (Continued) **S123097940**

quantities.
Violation Notes: Returned to compliance on 06/28/2018. Business failed to establish a Business Plan.
Violation Division: Santa Barbara County Environmental Health Services
Violation Program: HMRRP
Violation Source: CERS,

Site ID: 157120
Site Name: STEELHEAD RECYCLERS
Violation Date: 04-27-2018
Citation: HSC 6.95 25508(a)(1) - California Health and Safety Code, Chapter 6.95, Section(s) 25508(a)(1)
Violation Description: Failure to establish and electronically submit an adequate emergency response plan and procedures for a release or threatened release of a hazardous material.
Violation Notes: Returned to compliance on 06/28/2018. Violation upgraded to Class II.
Violation Division: Santa Barbara County Environmental Health Services
Violation Program: HMRRP
Violation Source: CERS,

Site ID: 157120
Site Name: STEELHEAD RECYCLERS
Violation Date: 04-27-2018
Citation: 22 CCR 11 66261.7 - California Code of Regulations, Title 22, Chapter 11, Section(s) 66261.7
Violation Description: Failure to manage empty containers greater than 5 gallons in capacity that previously held a hazardous material/waste in accordance with 22 CCR 11 66261.7 including but not limited to the following: (e)(2)By reclaiming its scrap value onsite or shipping the container or inner liner to a person who reclaims its scrap value; or (3) By reconditioning or re manufacturing the container or inner liner onsite for subsequent reuse, or shipping the container or inner liner to a person who reconditions or re-manufactures the container or inner liner; or (4) By shipping the container or inner liner to a supplier or to another intermediate collection location for accumulation prior to managing the container or inner liner pursuant to subsections (e)(2) or (e)(3) of 22 CCR 11 66261.7; or (i) By shipping the container or inner liner back to the supplier for the purpose of being refilled. (f) A container or an inner liner removed from a container larger than five gallons in capacity which is managed pursuant to subsection (e) of 22 CCR 11 66261.7 shall be marked with the date it has been emptied and shall be managed within one year of being emptied.
Violation Notes: Returned to compliance on 06/15/2018. Violation upgraded to Class II.
Violation Division: Santa Barbara County Environmental Health Services
Violation Program: HW
Violation Source: CERS,

Site ID: 157120
Site Name: STEELHEAD RECYCLERS
Violation Date: 01-03-2018
Citation: HSC 6.5 Multiple - California Health and Safety Code, Chapter 6.5, Section(s) Multiple
Violation Description: Hazardous Waste Generator Program - Operations/Maintenance - General
Violation Notes: Returned to compliance on 06/15/2018. Insufficient aisle space for HW containers. HW drums within secondary containment did not provide sufficient space to easily inspect contents and view label.

STEELHEAD RECYCLERS (Continued) **S123097940**

Violation Division: Santa Barbara County Environmental Health Services
Violation Program: HW
Violation Source: CERS,

Site ID: 157120
Site Name: STEELHEAD RECYCLERS
Violation Date: 01-03-2018
Citation: HSC 6.95 25508(a)(1) - California Health and Safety Code, Chapter 6.95, Section(s) 25508(a)(1)
Violation Description: Failure to establish and electronically submit an adequate emergency response plan and procedures for a release or threatened release of a hazardous material.
Violation Notes: Returned to compliance on 06/28/2018. Emergency Response plan not established.
Violation Division: Santa Barbara County Environmental Health Services
Violation Program: HMRRP
Violation Source: CERS,

Site ID: 157120
Site Name: STEELHEAD RECYCLERS
Violation Date: 01-03-2018
Citation: HSC 6.5 25189.5(a),25201(a) - California Health and Safety Code, Chapter 6.5, Section(s) 25189.5(a),25201(a)
Violation Description: Failure to dispose of hazardous waste at a facility which has a permit from DTSC or disposing of hazardous waste at any point which is not authorized according to HSC 6.5.
Violation Notes: Returned to compliance on 06/15/2018. Improper disposal of HW. Oil contaminated absorbent is placed back into vehicles that are being crushed.
Violation Division: Santa Barbara County Environmental Health Services
Violation Program: HW
Violation Source: CERS,

Site ID: 157120
Site Name: STEELHEAD RECYCLERS
Violation Date: 10-08-2020
Citation: HSC 6.95 25508.1(a)-(f) - California Health and Safety Code, Chapter 6.95, Section(s) 25508.1(a)-(f)
Violation Description: Failure to electronically update business plan within 30 days of any one of the following events: A 100 percent or more increase in the quantity of a previously disclosed material. Any handling of a previously undisclosed hazardous materials at or above reportable quantities. A change of business address, business ownership, or business name. A substantial change in the handler's operations that requires modification to any portion of the business plan.
Violation Notes: Returned to compliance on 11/06/2020.
Violation Division: Santa Barbara County Environmental Health Services
Violation Program: HMRRP
Violation Source: CERS,

Site ID: 157120
Site Name: STEELHEAD RECYCLERS
Violation Date: 07-07-2022
Citation: 22 CCR 12 66262.34(f) - California Code of Regulations, Title 22, Chapter 12, Section(s) 66262.34(f)
Violation Description: Failure to properly label hazardous waste accumulation containers and portable tanks with the following requirements: "Hazardous Waste",

STEELHEAD RECYCLERS (Continued) **S123097940**

	name and address of the generator, physical and chemical characteristics of the Hazardous Waste, and starting accumulation date.
Violation Notes:	Not reported
Violation Division:	Santa Barbara County Environmental Health Services
Violation Program:	HW
Violation Source:	CERS,
Site ID:	157120
Site Name:	STEELHEAD RECYCLERS
Violation Date:	01-03-2018
Citation:	HSC 6.5 Multiple - California Health and Safety Code, Chapter 6.5, Section(s) Multiple
Violation Description:	Hazardous Waste Generator Program - Operations/Maintenance - General
Violation Notes:	Returned to compliance on 04/27/2018. All HW containers not closed. Containers were missing covers on the bung hole.
Violation Division:	Santa Barbara County Environmental Health Services
Violation Program:	HW
Violation Source:	CERS,
Site ID:	157120
Site Name:	STEELHEAD RECYCLERS
Violation Date:	04-27-2018
Citation:	22 CCR 12 66262.34(f) - California Code of Regulations, Title 22, Chapter 12, Section(s) 66262.34(f)
Violation Description:	Failure to properly label hazardous waste accumulation containers and portable tanks with the following requirements: "Hazardous Waste", name and address of the generator, physical and chemical characteristics of the Hazardous Waste, and starting accumulation date.
Violation Notes:	Returned to compliance on 06/15/2018. Violation upgraded to Class II.
Violation Division:	Santa Barbara County Environmental Health Services
Violation Program:	HW
Violation Source:	CERS,
Site ID:	157120
Site Name:	STEELHEAD RECYCLERS
Violation Date:	01-03-2018
Citation:	22 CCR 12 66262.34(f) - California Code of Regulations, Title 22, Chapter 12, Section(s) 66262.34(f)
Violation Description:	Failure to properly label hazardous waste accumulation containers and portable tanks with the following requirements: "Hazardous Waste", name and address of the generator, physical and chemical characteristics of the Hazardous Waste, and starting accumulation date.
Violation Notes:	Returned to compliance on 06/15/2018. Hazardous waste containers not properly labeled. HW containers in secondary containment not properly identified.
Violation Division:	Santa Barbara County Environmental Health Services
Violation Program:	HW
Violation Source:	CERS,
Site ID:	157120
Site Name:	STEELHEAD RECYCLERS
Violation Date:	05-16-2002
Citation:	2014-0057-DWQ - Industrial General Permit
Violation Description:	SW - Deficient BMP Implementation

STEELHEAD RECYCLERS (Continued) **S123097940**

Violation Notes:	Insufficient BMPs onsite.
Violation Division:	Water Boards
Violation Program:	INDSTW
Violation Source:	SMARTS,
Site ID:	157120
Site Name:	STEELHEAD RECYCLERS
Violation Date:	10-08-2020
Citation:	22 CCR 12 66262.34(f) - California Code of Regulations, Title 22, Chapter 12, Section(s) 66262.34(f)
Violation Description:	Failure to properly label hazardous waste accumulation containers and portable tanks with the following requirements: "Hazardous Waste", name and address of the generator, physical and chemical characteristics of the Hazardous Waste, and starting accumulation date.
Violation Notes:	Returned to compliance on 11/06/2020.
Violation Division:	Santa Barbara County Environmental Health Services
Violation Program:	HW
Violation Source:	CERS,
Site ID:	157120
Site Name:	STEELHEAD RECYCLERS
Violation Date:	01-03-2018
Citation:	HSC 6.5 Multiple - California Health and Safety Code, Chapter 6.5, Section(s) Multiple
Violation Description:	Hazardous Waste Generator Program - Administration/Documentation - General
Violation Notes:	Returned to compliance on 06/15/2018. Per H&SC 66262.20, the facility did not have a manifest or BOL for transporting spent lead-acid batteries. **Facility no longer uses T&L Battery to haul batteries. The facility has discontinued hauling of usable batteries sells usable batteries directly to customers without exchange.
Violation Division:	Santa Barbara County Environmental Health Services
Violation Program:	HW
Violation Source:	CERS,
Site ID:	157120
Site Name:	STEELHEAD RECYCLERS
Violation Date:	10-08-2020
Citation:	40 CFR 1 265.173 - U.S. Code of Federal Regulations, Title 40, Chapter 1, Section(s) 265.173
Violation Description:	Failure to meet the following container management requirements: (a) A container holding hazardous waste must always be closed during storage, except when it is necessary to add or remove waste. (b) A container holding hazardous waste must not be opened, handled, or stored in a manner which may rupture the container or cause it to leak.
Violation Notes:	Returned to compliance on 11/06/2020.
Violation Division:	Santa Barbara County Environmental Health Services
Violation Program:	HW
Violation Source:	CERS,
Site ID:	157120
Site Name:	STEELHEAD RECYCLERS
Violation Date:	04-27-2018
Citation:	HSC 6.95 25508(a)(1) - California Health and Safety Code, Chapter 6.95, Section(s) 25508(a)(1)

STEELHEAD RECYCLERS (Continued) **S123097940**

Violation Description:	Failure to complete and electronically submit a business plan when storing/handling a hazardous material at or above reportable quantities.
Violation Notes:	Returned to compliance on 06/28/2018. Violation upgraded to Class II.
Violation Division:	Santa Barbara County Environmental Health Services
Violation Program:	HMRRP
Violation Source:	CERS,
Site ID:	157120
Site Name:	STEELHEAD RECYCLERS
Violation Date:	01-03-2018
Citation:	HSC 6.5 25160.2 - California Health and Safety Code, Chapter 6.5, Section(s) 25160.2
Violation Description:	Failure of a generator of hazardous waste that meets the conditions to be transported on a consolidated manifest to comply with one or more of the required consolidated manifesting procedures and retain copies of receipts for three years.
Violation Notes:	Returned to compliance on 04/27/2018. Manifests for past year only available at the time of the inspection.
Violation Division:	Santa Barbara County Environmental Health Services
Violation Program:	HW
Violation Source:	CERS,
Site ID:	157120
Site Name:	STEELHEAD RECYCLERS
Violation Date:	01-03-2018
Citation:	HSC 6.95 25508.1(a)-(f) - California Health and Safety Code, Chapter 6.95, Section(s) 25508.1(a)-(f)
Violation Description:	Failure to electronically update business plan within 30 days of any one of the following events: A 100 percent or more increase in the quantity of a previously disclosed material. Any handling of a previously undisclosed hazardous materials at or above reportable quantities. A change of business address, business ownership, or business name. A substantial change in the handler's operations that requires modification to any portion of the business plan.
Violation Notes:	Returned to compliance on 06/28/2018. Hazardous materials inventory not reported.
Violation Division:	Santa Barbara County Environmental Health Services
Violation Program:	HMRRP
Violation Source:	CERS,
Site ID:	157120
Site Name:	STEELHEAD RECYCLERS
Violation Date:	04-27-2018
Citation:	HSC 6.95 25508(a)(1) - California Health and Safety Code, Chapter 6.95, Section(s) 25508(a)(1)
Violation Description:	Failure to establish and electronically submit an adequate training program in safety procedures in the event of a release or threatened release of a hazardous material.
Violation Notes:	Returned to compliance on 06/28/2018. Violation upgraded to Class II.
Violation Division:	Santa Barbara County Environmental Health Services
Violation Program:	HMRRP
Violation Source:	CERS,
Site ID:	157120
Site Name:	STEELHEAD RECYCLERS
Violation Date:	01-03-2018

STEELHEAD RECYCLERS (Continued) **S123097940**

Citation:	HSC 6.95 25508(a)(1) - California Health and Safety Code, Chapter 6.95, Section(s) 25508(a)(1)
Violation Description:	Failure to establish and electronically submit an adequate training program in safety procedures in the event of a release or threatened release of a hazardous material.
Violation Notes:	Returned to compliance on 06/28/2018. Employee training not documented and implemented.
Violation Division:	Santa Barbara County Environmental Health Services
Violation Program:	HMRRP
Violation Source:	CERS,
Site ID:	157120
Site Name:	STEELHEAD RECYCLERS
Violation Date:	01-03-2018
Citation:	22 CCR 12 66262.12 - California Code of Regulations, Title 22, Chapter 12, Section(s) 66262.12
Violation Description:	Failure to obtain an Identification Number prior to treating, storing, disposing of, transporting or offering for transportation any hazardous waste.
Violation Notes:	Returned to compliance on 04/27/2018. EPA ID number inactive.
Violation Division:	Santa Barbara County Environmental Health Services
Violation Program:	HW
Violation Source:	CERS,
Site ID:	157120
Site Name:	STEELHEAD RECYCLERS
Violation Date:	04-27-2018
Citation:	HSC 6.95 25508(a)(1) - California Health and Safety Code, Chapter 6.95, Section(s) 25508(a)(1)
Violation Description:	Failure to complete and electronically submit hazardous material inventory information for all reportable hazardous materials on site at or above reportable quantities.
Violation Notes:	Returned to compliance on 06/28/2018. Violation upgraded to Class II.
Violation Division:	Santa Barbara County Environmental Health Services
Violation Program:	HMRRP
Violation Source:	CERS,
Site ID:	157120
Site Name:	STEELHEAD RECYCLERS
Violation Date:	01-03-2018
Citation:	HSC 6.5 Multiple - California Health and Safety Code, Chapter 6.5, Section(s) Multiple
Violation Description:	Hazardous Waste Generator Program - Operations/Maintenance - General
Violation Notes:	Returned to compliance on 06/15/2018. Empty containers were not labeled as "empty" and found throughout the site.
Violation Division:	Santa Barbara County Environmental Health Services
Violation Program:	HW
Violation Source:	CERS,
Site ID:	157120
Site Name:	STEELHEAD RECYCLERS
Violation Date:	04-27-2018
Citation:	HSC 6.95 25507 - California Health and Safety Code, Chapter 6.95, Section(s) 25507
Violation Description:	Failure to adequately establish and implement a business plan when storing/handling a hazardous material at or above reportable quantities.

STEELHEAD RECYCLERS (Continued) **S123097940**

Violation Notes: Returned to compliance on 06/28/2018. Violation upgraded to Class II.
Violation Division: Santa Barbara County Environmental Health Services
Violation Program: HMRRP
Violation Source: CERS,

Site ID: 157120
Site Name: STEELHEAD RECYCLERS
Violation Date: 10-08-2020
Citation: HSC 6.5 25250.22 - California Health and Safety Code, Chapter 6.5, Section(s) 25250.22
Violation Description: Failure to properly manage used oil and/or fuel filters in accordance with the requirements.
Violation Notes: Returned to compliance on 11/06/2020.
Violation Division: Santa Barbara County Environmental Health Services
Violation Program: HW
Violation Source: CERS,

Site ID: 157120
Site Name: STEELHEAD RECYCLERS
Violation Date: 04-27-2018
Citation: 22 CCR 15 66265.31 - California Code of Regulations, Title 22, Chapter 15, Section(s) 66265.31
Violation Description: Failure to maintain and operate the facility to minimize the possibility of a fire, explosion, or any unplanned sudden or non-sudden release of hazardous waste or hazardous waste constituents to air, soil, or surface water which could threaten human health or the environment.
Violation Notes: Returned to compliance on 06/15/2018. No management to prevent a hazardous waste release - piping for diesel tank connected to car crusher had a 5 gallon bucket filled with liquid to capture leaks from piping.
Violation Division: Santa Barbara County Environmental Health Services
Violation Program: HW
Violation Source: CERS,

Site ID: 157120
Site Name: STEELHEAD RECYCLERS
Violation Date: 01-03-2018
Citation: HSC 6.5 Multiple - California Health and Safety Code, Chapter 6.5, Section(s) Multiple
Violation Description: Hazardous Waste Generator Program - Operations/Maintenance - General
Violation Notes: Returned to compliance on 04/27/2018. HW containers in secondary containment area was overfilled with liquid on top, automobile crusher did not provide means to capture residual fluids from fluid containing automobile components, bags of absorbent were not containerized.
Violation Division: Santa Barbara County Environmental Health Services
Violation Program: HW
Violation Source: CERS,

Evaluation:
Eval General Type: Other/Unknown
Eval Date: 04-27-2018
Violations Found: Yes
Eval Type: Other, not routine, done by local agency
Eval Notes: Not reported
Eval Division: Santa Barbara County Environmental Health Services
Eval Program: HW

STEELHEAD RECYCLERS (Continued) **S123097940**

Eval Source: CERS,

Eval General Type: Other/Unknown
Eval Date: 06-15-2018
Violations Found: No
Eval Type: Other, not routine, done by local agency
Eval Notes: Not reported
Eval Division: Santa Barbara County Environmental Health Services
Eval Program: HW
Eval Source: CERS,

Eval General Type: Compliance Evaluation Inspection
Eval Date: 10-08-2020
Violations Found: Yes
Eval Type: Routine done by local agency
Eval Notes: Not reported
Eval Division: Santa Barbara County Environmental Health Services
Eval Program: HMRRP
Eval Source: CERS,

Eval General Type: Compliance Evaluation Inspection
Eval Date: 01-03-2018
Violations Found: Yes
Eval Type: Routine done by local agency
Eval Notes: Not reported
Eval Division: Santa Barbara County Environmental Health Services
Eval Program: HMRRP
Eval Source: CERS,

Eval General Type: Compliance Evaluation Inspection
Eval Date: 01-03-2018
Violations Found: Yes
Eval Type: Routine done by local agency
Eval Notes: Not reported
Eval Division: Santa Barbara County Environmental Health Services
Eval Program: HW
Eval Source: CERS,

Eval General Type: Other/Unknown
Eval Date: 11-06-2020
Violations Found: No
Eval Type: Other, not routine, done by local agency
Eval Notes: Not reported
Eval Division: Santa Barbara County Environmental Health Services
Eval Program: HMRRP
Eval Source: CERS,

Eval General Type: Other/Unknown
Eval Date: 11-06-2020
Violations Found: No
Eval Type: Other, not routine, done by local agency
Eval Notes: Not reported
Eval Division: Santa Barbara County Environmental Health Services
Eval Program: HW
Eval Source: CERS,

Eval General Type: Compliance Evaluation Inspection

STEELHEAD RECYCLERS (Continued) **S123097940**

Eval Date: 10-08-2020
Violations Found: Yes
Eval Type: Routine done by local agency
Eval Notes: Not reported
Eval Division: Santa Barbara County Environmental Health Services
Eval Program: HW
Eval Source: CERS,

Eval General Type: Other/Unknown
Eval Date: 04-27-2018
Violations Found: Yes
Eval Type: Other, not routine, done by local agency
Eval Notes: Not reported
Eval Division: Santa Barbara County Environmental Health Services
Eval Program: HMRRP
Eval Source: CERS,

Eval General Type: Compliance Evaluation Inspection
Eval Date: 07-07-2022
Violations Found: No
Eval Type: Routine done by local agency
Eval Notes: Not reported
Eval Division: Santa Barbara County Environmental Health Services
Eval Program: HMRRP
Eval Source: CERS,

Eval General Type: Compliance Evaluation Inspection
Eval Date: 07-07-2022
Violations Found: Yes
Eval Type: Routine done by local agency
Eval Notes: Not reported
Eval Division: Santa Barbara County Environmental Health Services
Eval Program: HW
Eval Source: CERS,

Enforcement Action:
Site ID: 157120
Site Name: STEELHEAD RECYCLERS
Site Address: 891 S KELLOGG AVE
Site City: GOLETA
Site Zip: 93117
Enf Action Date: 06-12-2002
Enf Action Type: Notice of Violation
Enf Action Description: Notice of Violation
Enf Action Notes: Insufficient BMPs.
Enf Action Division: Water Boards
Enf Action Program: INDSTW
Enf Action Source: SMARTS,

Affiliation:
Affiliation Type Desc: CUPA District
Entity Name: Santa Barbara County Env Health
Entity Title: Not reported
Affiliation Address: 225 Camino del Remedio
Affiliation City: Santa Barbara
Affiliation State: CA

STEELHEAD RECYCLERS (Continued) **S123097940**

Affiliation Country:	Not reported
Affiliation Zip:	93110
Affiliation Phone:	(805) 681-4927,
Affiliation Type Desc:	Environmental Contact
Entity Name:	SUSAN BEIFUSS
Entity Title:	Not reported
Affiliation Address:	891 S KELLOGG AVE
Affiliation City:	GOLETA
Affiliation State:	CA
Affiliation Country:	Not reported
Affiliation Zip:	93117
Affiliation Phone:	,
Affiliation Type Desc:	Facility Mailing Address
Entity Name:	Mailing Address
Entity Title:	Not reported
Affiliation Address:	891 S KELLOGG AVE
Affiliation City:	GOLETA
Affiliation State:	CA
Affiliation Country:	Not reported
Affiliation Zip:	93117
Affiliation Phone:	,
Affiliation Type Desc:	Legal Owner
Entity Name:	STEELHEAD RECYCLERS
Entity Title:	Not reported
Affiliation Address:	891 S KELLOGG AVE
Affiliation City:	GOLETA
Affiliation State:	CA
Affiliation Country:	United States
Affiliation Zip:	93117
Affiliation Phone:	(805) 683-8557,
Affiliation Type Desc:	Local Agency Caseworker
Entity Name:	HISTORIC CLOSED SANTA BARBARA COUNTY SITE - SANTA BARBARA COUNTY
Entity Title:	Not reported
Affiliation Address:	2125 S CENTERPOINTE PARKWAY ROOM 333
Affiliation City:	SANTA MARIA
Affiliation State:	CA
Affiliation Country:	Not reported
Affiliation Zip:	Not reported
Affiliation Phone:	,
Affiliation Type Desc:	Document Preparer
Entity Name:	SUSAN BEIFUSS
Entity Title:	Not reported
Affiliation Address:	Not reported
Affiliation City:	Not reported
Affiliation State:	Not reported
Affiliation Country:	Not reported
Affiliation Zip:	Not reported
Affiliation Phone:	,
Affiliation Type Desc:	Operator
Entity Name:	STEELHEAD INDUSTRIES
Entity Title:	Not reported

STEELHEAD RECYCLERS (Continued) **S123097940**

Affiliation Address: Not reported
Affiliation City: Not reported
Affiliation State: Not reported
Affiliation Country: Not reported
Affiliation Zip: Not reported
Affiliation Phone: (805) 683-8557,

Affiliation Type Desc: Owner/Operator
Entity Name: Steelhead Industries
Entity Title: Operator
Affiliation Address: 891 S Kellogg Ave
Affiliation City: Goleta
Affiliation State: CA
Affiliation Country: Not reported
Affiliation Zip: 93117
Affiliation Phone: ,

Affiliation Type Desc: Identification Signer
Entity Name: SUSAN BEIFUSS
Entity Title: MEMBER
Affiliation Address: Not reported
Affiliation City: Not reported
Affiliation State: Not reported
Affiliation Country: Not reported
Affiliation Zip: Not reported
Affiliation Phone: ,

Affiliation Type Desc: Parent Corporation
Entity Name: STEELHEAD RECYCLERS
Entity Title: Not reported
Affiliation Address: Not reported
Affiliation City: Not reported
Affiliation State: Not reported
Affiliation Country: Not reported
Affiliation Zip: Not reported
Affiliation Phone: ,

Name: STEELHEAD RECYCLERS
Address: 891 S KELLOGG AVE
City,State,Zip: GOLETA, CA 93117
Site ID: 157120
CERS ID: 10211761
CERS Description: Chemical Storage Facilities

Violations:
Site ID: 157120
Site Name: STEELHEAD RECYCLERS
Violation Date: 01-03-2018
Citation: HSC 6.95 25508.1(a)-(f) - California Health and Safety Code, Chapter 6.95, Section(s) 25508.1(a)-(f)
Violation Description: Failure to electronically update business plan within 30 days of any one of the following events: A 100 percent or more increase in the quantity of a previously disclosed material. Any handling of a previously undisclosed hazardous materials at or above reportable quantities. A change of business address, business ownership, or business name. A substantial change in the handler’s operations that requires modification to any portion of the business plan.

STEELHEAD RECYCLERS (Continued) **S123097940**

Violation Notes:	Returned to compliance on 06/28/2018. Facility failed to electronically submit the Business Plan to CERS.
Violation Division:	Santa Barbara County Environmental Health Services
Violation Program:	HMRRP
Violation Source:	CERS,
Site ID:	157120
Site Name:	STEELHEAD RECYCLERS
Violation Date:	01-03-2018
Citation:	40 CFR 1 262.34(d)(5)(iii) - U.S. Code of Federal Regulations, Title 40, Chapter 1, Section(s) 262.34(d)(5)(iii)
Violation Description:	Failure to ensure that all employees are thoroughly familiar with proper waste handling and emergency procedures, relevant to their responsibilities during normal facility operations and emergencies.
Violation Notes:	Returned to compliance on 04/27/2018. No training for familiarity with HW.
Violation Division:	Santa Barbara County Environmental Health Services
Violation Program:	HW
Violation Source:	CERS,
Site ID:	157120
Site Name:	STEELHEAD RECYCLERS
Violation Date:	01-03-2018
Citation:	HSC 6.95 25507 - California Health and Safety Code, Chapter 6.95, Section(s) 25507
Violation Description:	Failure to adequately establish and implement a business plan when storing/handling a hazardous material at or above reportable quantities.
Violation Notes:	Returned to compliance on 06/28/2018. Business failed to establish a Business Plan.
Violation Division:	Santa Barbara County Environmental Health Services
Violation Program:	HMRRP
Violation Source:	CERS,
Site ID:	157120
Site Name:	STEELHEAD RECYCLERS
Violation Date:	04-27-2018
Citation:	HSC 6.95 25508(a)(1) - California Health and Safety Code, Chapter 6.95, Section(s) 25508(a)(1)
Violation Description:	Failure to establish and electronically submit an adequate emergency response plan and procedures for a release or threatened release of a hazardous material.
Violation Notes:	Returned to compliance on 06/28/2018. Violation upgraded to Class II.
Violation Division:	Santa Barbara County Environmental Health Services
Violation Program:	HMRRP
Violation Source:	CERS,
Site ID:	157120
Site Name:	STEELHEAD RECYCLERS
Violation Date:	04-27-2018
Citation:	22 CCR 11 66261.7 - California Code of Regulations, Title 22, Chapter 11, Section(s) 66261.7
Violation Description:	Failure to manage empty containers greater than 5 gallons in capacity that previously held a hazardous material/waste in accordance with 22 CCR 11 66261.7 including but not limited to the following: (e)(2)By reclaiming its scrap value onsite or shipping the container or inner liner to a person who reclaims its scrap value; or (3) By

STEELHEAD RECYCLERS (Continued) **S123097940**

reconditioning or re manufacturing the container or inner liner onsite for subsequent reuse, or shipping the container or inner liner to a person who reconditions or re-manufactures the container or inner liner; or (4) By shipping the container or inner liner to a supplier or to another intermediate collection location for accumulation prior to managing the container or inner liner pursuant to subsections (e)(2) or (e)(3) of 22 CCR 11 66261.7; or (i) By shipping the container or inner liner back to the supplier for the purpose of being refilled. (f) A container or an inner liner removed from a container larger than five gallons in capacity which is managed pursuant to subsection (e) of 22 CCR 11 66261.7 shall be marked with the date it has been emptied and shall be managed within one year of being emptied.

Violation Notes: Returned to compliance on 06/15/2018. Violation upgraded to Class II.
Violation Division: Santa Barbara County Environmental Health Services
Violation Program: HW
Violation Source: CERS,

Site ID: 157120
Site Name: STEELHEAD RECYCLERS
Violation Date: 01-03-2018
Citation: HSC 6.5 Multiple - California Health and Safety Code, Chapter 6.5, Section(s) Multiple
Violation Description: Hazardous Waste Generator Program - Operations/Maintenance - General
Violation Notes: Returned to compliance on 06/15/2018. Insufficient aisle space for HW containers. HW drums within secondary containment did not provide sufficient space to easily inspect contents and view label.
Violation Division: Santa Barbara County Environmental Health Services
Violation Program: HW
Violation Source: CERS,

Site ID: 157120
Site Name: STEELHEAD RECYCLERS
Violation Date: 01-03-2018
Citation: HSC 6.95 25508(a)(1) - California Health and Safety Code, Chapter 6.95, Section(s) 25508(a)(1)
Violation Description: Failure to establish and electronically submit an adequate emergency response plan and procedures for a release or threatened release of a hazardous material.
Violation Notes: Returned to compliance on 06/28/2018. Emergency Response plan not established.
Violation Division: Santa Barbara County Environmental Health Services
Violation Program: HMRRP
Violation Source: CERS,

Site ID: 157120
Site Name: STEELHEAD RECYCLERS
Violation Date: 01-03-2018
Citation: HSC 6.5 25189.5(a),25201(a) - California Health and Safety Code, Chapter 6.5, Section(s) 25189.5(a),25201(a)
Violation Description: Failure to dispose of hazardous waste at a facility which has a permit from DTSC or disposing of hazardous waste at any point which is not authorized according to HSC 6.5.
Violation Notes: Returned to compliance on 06/15/2018. Improper disposal of HW. Oil contaminated absorbent is placed back into vehicles that are being crushed.
Violation Division: Santa Barbara County Environmental Health Services

STEELHEAD RECYCLERS (Continued) **S123097940**

Violation Program: HW
Violation Source: CERS,

Site ID: 157120
Site Name: STEELHEAD RECYCLERS
Violation Date: 10-08-2020
Citation: HSC 6.95 25508.1(a)-(f) - California Health and Safety Code, Chapter 6.95, Section(s) 25508.1(a)-(f)
Violation Description: Failure to electronically update business plan within 30 days of any one of the following events: A 100 percent or more increase in the quantity of a previously disclosed material. Any handling of a previously undisclosed hazardous materials at or above reportable quantities. A change of business address, business ownership, or business name. A substantial change in the handler's operations that requires modification to any portion of the business plan.
Violation Notes: Returned to compliance on 11/06/2020.
Violation Division: Santa Barbara County Environmental Health Services
Violation Program: HMRRP
Violation Source: CERS,

Site ID: 157120
Site Name: STEELHEAD RECYCLERS
Violation Date: 07-07-2022
Citation: 22 CCR 12 66262.34(f) - California Code of Regulations, Title 22, Chapter 12, Section(s) 66262.34(f)
Violation Description: Failure to properly label hazardous waste accumulation containers and portable tanks with the following requirements: "Hazardous Waste", name and address of the generator, physical and chemical characteristics of the Hazardous Waste, and starting accumulation date.
Violation Notes: Not reported
Violation Division: Santa Barbara County Environmental Health Services
Violation Program: HW
Violation Source: CERS,

Site ID: 157120
Site Name: STEELHEAD RECYCLERS
Violation Date: 01-03-2018
Citation: HSC 6.5 Multiple - California Health and Safety Code, Chapter 6.5, Section(s) Multiple
Violation Description: Hazardous Waste Generator Program - Operations/Maintenance - General
Violation Notes: Returned to compliance on 04/27/2018. All HW containers not closed. Containers were missing covers on the bung hole.
Violation Division: Santa Barbara County Environmental Health Services
Violation Program: HW
Violation Source: CERS,

Site ID: 157120
Site Name: STEELHEAD RECYCLERS
Violation Date: 04-27-2018
Citation: 22 CCR 12 66262.34(f) - California Code of Regulations, Title 22, Chapter 12, Section(s) 66262.34(f)
Violation Description: Failure to properly label hazardous waste accumulation containers and portable tanks with the following requirements: "Hazardous Waste", name and address of the generator, physical and chemical characteristics of the Hazardous Waste, and starting accumulation date.

STEELHEAD RECYCLERS (Continued) **S123097940**

Violation Notes:	Returned to compliance on 06/15/2018. Violation upgraded to Class II.
Violation Division:	Santa Barbara County Environmental Health Services
Violation Program:	HW
Violation Source:	CERS,
Site ID:	157120
Site Name:	STEELHEAD RECYCLERS
Violation Date:	01-03-2018
Citation:	22 CCR 12 66262.34(f) - California Code of Regulations, Title 22, Chapter 12, Section(s) 66262.34(f)
Violation Description:	Failure to properly label hazardous waste accumulation containers and portable tanks with the following requirements: "Hazardous Waste", name and address of the generator, physical and chemical characteristics of the Hazardous Waste, and starting accumulation date.
Violation Notes:	Returned to compliance on 06/15/2018. Hazardous waste containers not properly labeled. HW containers in secondary containment not properly identified.
Violation Division:	Santa Barbara County Environmental Health Services
Violation Program:	HW
Violation Source:	CERS,
Site ID:	157120
Site Name:	STEELHEAD RECYCLERS
Violation Date:	05-16-2002
Citation:	2014-0057-DWQ - Industrial General Permit
Violation Description:	SW - Deficient BMP Implementation
Violation Notes:	Insufficient BMPs onsite.
Violation Division:	Water Boards
Violation Program:	INDSTW
Violation Source:	SMARTS,
Site ID:	157120
Site Name:	STEELHEAD RECYCLERS
Violation Date:	10-08-2020
Citation:	22 CCR 12 66262.34(f) - California Code of Regulations, Title 22, Chapter 12, Section(s) 66262.34(f)
Violation Description:	Failure to properly label hazardous waste accumulation containers and portable tanks with the following requirements: "Hazardous Waste", name and address of the generator, physical and chemical characteristics of the Hazardous Waste, and starting accumulation date.
Violation Notes:	Returned to compliance on 11/06/2020.
Violation Division:	Santa Barbara County Environmental Health Services
Violation Program:	HW
Violation Source:	CERS,
Site ID:	157120
Site Name:	STEELHEAD RECYCLERS
Violation Date:	01-03-2018
Citation:	HSC 6.5 Multiple - California Health and Safety Code, Chapter 6.5, Section(s) Multiple
Violation Description:	Hazardous Waste Generator Program - Administration/Documentation - General
Violation Notes:	Returned to compliance on 06/15/2018. Per H&SC 66262.20, the facility did not have a manifest or BOL for transporting spent lead-acid batteries. **Facility no longer uses T&L Battery to haul batteries.

STEELHEAD RECYCLERS (Continued) **S123097940**

	The facility has discontinued hauling of usable batteries sells usable batteries directly to customers without exchange.
Violation Division:	Santa Barbara County Environmental Health Services
Violation Program:	HW
Violation Source:	CERS,
Site ID:	157120
Site Name:	STEELHEAD RECYCLERS
Violation Date:	10-08-2020
Citation:	40 CFR 1 265.173 - U.S. Code of Federal Regulations, Title 40, Chapter 1, Section(s) 265.173
Violation Description:	Failure to meet the following container management requirements: (a) A container holding hazardous waste must always be closed during storage, except when it is necessary to add or remove waste. (b) A container holding hazardous waste must not be opened, handled, or stored in a manner which may rupture the container or cause it to leak.
Violation Notes:	Returned to compliance on 11/06/2020.
Violation Division:	Santa Barbara County Environmental Health Services
Violation Program:	HW
Violation Source:	CERS,
Site ID:	157120
Site Name:	STEELHEAD RECYCLERS
Violation Date:	04-27-2018
Citation:	HSC 6.95 25508(a)(1) - California Health and Safety Code, Chapter 6.95, Section(s) 25508(a)(1)
Violation Description:	Failure to complete and electronically submit a business plan when storing/handling a hazardous material at or above reportable quantities.
Violation Notes:	Returned to compliance on 06/28/2018. Violation upgraded to Class II.
Violation Division:	Santa Barbara County Environmental Health Services
Violation Program:	HMRRP
Violation Source:	CERS,
Site ID:	157120
Site Name:	STEELHEAD RECYCLERS
Violation Date:	01-03-2018
Citation:	HSC 6.5 25160.2 - California Health and Safety Code, Chapter 6.5, Section(s) 25160.2
Violation Description:	Failure of a generator of hazardous waste that meets the conditions to be transported on a consolidated manifest to comply with one or more of the required consolidated manifesting procedures and retain copies of receipts for three years.
Violation Notes:	Returned to compliance on 04/27/2018. Manifests for past year only available at the time of the inspection.
Violation Division:	Santa Barbara County Environmental Health Services
Violation Program:	HW
Violation Source:	CERS,
Site ID:	157120
Site Name:	STEELHEAD RECYCLERS
Violation Date:	01-03-2018
Citation:	HSC 6.95 25508.1(a)-(f) - California Health and Safety Code, Chapter 6.95, Section(s) 25508.1(a)-(f)
Violation Description:	Failure to electronically update business plan within 30 days of any one of the following events: A 100 percent or more increase in the

STEELHEAD RECYCLERS (Continued) **S123097940**

	quantity of a previously disclosed material. Any handling of a previously undisclosed hazardous materials at or above reportable quantities. A change of business address, business ownership, or business name. A substantial change in the handler's operations that requires modification to any portion of the business plan.
Violation Notes:	Returned to compliance on 06/28/2018. Hazardous materials inventory not reported.
Violation Division:	Santa Barbara County Environmental Health Services
Violation Program:	HMRRP
Violation Source:	CERS,
Site ID:	157120
Site Name:	STEELHEAD RECYCLERS
Violation Date:	04-27-2018
Citation:	HSC 6.95 25508(a)(1) - California Health and Safety Code, Chapter 6.95, Section(s) 25508(a)(1)
Violation Description:	Failure to establish and electronically submit an adequate training program in safety procedures in the event of a release or threatened release of a hazardous material.
Violation Notes:	Returned to compliance on 06/28/2018. Violation upgraded to Class II.
Violation Division:	Santa Barbara County Environmental Health Services
Violation Program:	HMRRP
Violation Source:	CERS,
Site ID:	157120
Site Name:	STEELHEAD RECYCLERS
Violation Date:	01-03-2018
Citation:	HSC 6.95 25508(a)(1) - California Health and Safety Code, Chapter 6.95, Section(s) 25508(a)(1)
Violation Description:	Failure to establish and electronically submit an adequate training program in safety procedures in the event of a release or threatened release of a hazardous material.
Violation Notes:	Returned to compliance on 06/28/2018. Employee training not documented and implemented.
Violation Division:	Santa Barbara County Environmental Health Services
Violation Program:	HMRRP
Violation Source:	CERS,
Site ID:	157120
Site Name:	STEELHEAD RECYCLERS
Violation Date:	01-03-2018
Citation:	22 CCR 12 66262.12 - California Code of Regulations, Title 22, Chapter 12, Section(s) 66262.12
Violation Description:	Failure to obtain an Identification Number prior to treating, storing, disposing of, transporting or offering for transportation any hazardous waste.
Violation Notes:	Returned to compliance on 04/27/2018. EPA ID number inactive.
Violation Division:	Santa Barbara County Environmental Health Services
Violation Program:	HW
Violation Source:	CERS,
Site ID:	157120
Site Name:	STEELHEAD RECYCLERS
Violation Date:	04-27-2018
Citation:	HSC 6.95 25508(a)(1) - California Health and Safety Code, Chapter 6.95, Section(s) 25508(a)(1)
Violation Description:	Failure to complete and electronically submit hazardous material

STEELHEAD RECYCLERS (Continued) **S123097940**

	inventory information for all reportable hazardous materials on site at or above reportable quantities.
Violation Notes:	Returned to compliance on 06/28/2018. Violation upgraded to Class II.
Violation Division:	Santa Barbara County Environmental Health Services
Violation Program:	HMRRP
Violation Source:	CERS,
Site ID:	157120
Site Name:	STEELHEAD RECYCLERS
Violation Date:	01-03-2018
Citation:	HSC 6.5 Multiple - California Health and Safety Code, Chapter 6.5, Section(s) Multiple
Violation Description:	Hazardous Waste Generator Program - Operations/Maintenance - General
Violation Notes:	Returned to compliance on 06/15/2018. Empty containers were not labeled as "empty" and found throughout the site.
Violation Division:	Santa Barbara County Environmental Health Services
Violation Program:	HW
Violation Source:	CERS,
Site ID:	157120
Site Name:	STEELHEAD RECYCLERS
Violation Date:	04-27-2018
Citation:	HSC 6.95 25507 - California Health and Safety Code, Chapter 6.95, Section(s) 25507
Violation Description:	Failure to adequately establish and implement a business plan when storing/handling a hazardous material at or above reportable quantities.
Violation Notes:	Returned to compliance on 06/28/2018. Violation upgraded to Class II.
Violation Division:	Santa Barbara County Environmental Health Services
Violation Program:	HMRRP
Violation Source:	CERS,
Site ID:	157120
Site Name:	STEELHEAD RECYCLERS
Violation Date:	10-08-2020
Citation:	HSC 6.5 25250.22 - California Health and Safety Code, Chapter 6.5, Section(s) 25250.22
Violation Description:	Failure to properly manage used oil and/or fuel filters in accordance with the requirements.
Violation Notes:	Returned to compliance on 11/06/2020.
Violation Division:	Santa Barbara County Environmental Health Services
Violation Program:	HW
Violation Source:	CERS,
Site ID:	157120
Site Name:	STEELHEAD RECYCLERS
Violation Date:	04-27-2018
Citation:	22 CCR 15 66265.31 - California Code of Regulations, Title 22, Chapter 15, Section(s) 66265.31
Violation Description:	Failure to maintain and operate the facility to minimize the possibility of a fire, explosion, or any unplanned sudden or non-sudden release of hazardous waste or hazardous waste constituents to air, soil, or surface water which could threaten human health or the environment.
Violation Notes:	Returned to compliance on 06/15/2018. No management to prevent a hazardous waste release - piping for diesel tank connected to car crusher had a 5 gallon bucket filled with liquid to capture leaks from

STEELHEAD RECYCLERS (Continued) **S123097940**

piping.
Violation Division: Santa Barbara County Environmental Health Services
Violation Program: HW
Violation Source: CERS,

Site ID: 157120
Site Name: STEELHEAD RECYCLERS
Violation Date: 01-03-2018
Citation: HSC 6.5 Multiple - California Health and Safety Code, Chapter 6.5, Section(s) Multiple
Violation Description: Hazardous Waste Generator Program - Operations/Maintenance - General
Violation Notes: Returned to compliance on 04/27/2018. HW containers in secondary containment area was overfilled with liquid on top, automobile crusher did not provide means to capture residual fluids from fluid containing automobile components, bags of absorbent were not containerized.
Violation Division: Santa Barbara County Environmental Health Services
Violation Program: HW
Violation Source: CERS,

Evaluation:
Eval General Type: Other/Unknown
Eval Date: 04-27-2018
Violations Found: Yes
Eval Type: Other, not routine, done by local agency
Eval Notes: Not reported
Eval Division: Santa Barbara County Environmental Health Services
Eval Program: HW
Eval Source: CERS,

Eval General Type: Other/Unknown
Eval Date: 06-15-2018
Violations Found: No
Eval Type: Other, not routine, done by local agency
Eval Notes: Not reported
Eval Division: Santa Barbara County Environmental Health Services
Eval Program: HW
Eval Source: CERS,

Eval General Type: Compliance Evaluation Inspection
Eval Date: 10-08-2020
Violations Found: Yes
Eval Type: Routine done by local agency
Eval Notes: Not reported
Eval Division: Santa Barbara County Environmental Health Services
Eval Program: HMRRP
Eval Source: CERS,

Eval General Type: Compliance Evaluation Inspection
Eval Date: 01-03-2018
Violations Found: Yes
Eval Type: Routine done by local agency
Eval Notes: Not reported
Eval Division: Santa Barbara County Environmental Health Services
Eval Program: HMRRP
Eval Source: CERS,

Eval General Type: Compliance Evaluation Inspection

STEELHEAD RECYCLERS (Continued) **S123097940**

Eval Date: 01-03-2018
Violations Found: Yes
Eval Type: Routine done by local agency
Eval Notes: Not reported
Eval Division: Santa Barbara County Environmental Health Services
Eval Program: HW
Eval Source: CERS,

Eval General Type: Other/Unknown
Eval Date: 11-06-2020
Violations Found: No
Eval Type: Other, not routine, done by local agency
Eval Notes: Not reported
Eval Division: Santa Barbara County Environmental Health Services
Eval Program: HMRRP
Eval Source: CERS,

Eval General Type: Other/Unknown
Eval Date: 11-06-2020
Violations Found: No
Eval Type: Other, not routine, done by local agency
Eval Notes: Not reported
Eval Division: Santa Barbara County Environmental Health Services
Eval Program: HW
Eval Source: CERS,

Eval General Type: Compliance Evaluation Inspection
Eval Date: 10-08-2020
Violations Found: Yes
Eval Type: Routine done by local agency
Eval Notes: Not reported
Eval Division: Santa Barbara County Environmental Health Services
Eval Program: HW
Eval Source: CERS,

Eval General Type: Other/Unknown
Eval Date: 04-27-2018
Violations Found: Yes
Eval Type: Other, not routine, done by local agency
Eval Notes: Not reported
Eval Division: Santa Barbara County Environmental Health Services
Eval Program: HMRRP
Eval Source: CERS,

Eval General Type: Compliance Evaluation Inspection
Eval Date: 07-07-2022
Violations Found: No
Eval Type: Routine done by local agency
Eval Notes: Not reported
Eval Division: Santa Barbara County Environmental Health Services
Eval Program: HMRRP
Eval Source: CERS,

Eval General Type: Compliance Evaluation Inspection
Eval Date: 07-07-2022
Violations Found: Yes
Eval Type: Routine done by local agency

STEELHEAD RECYCLERS (Continued) **S123097940**

Eval Notes: Not reported
Eval Division: Santa Barbara County Environmental Health Services
Eval Program: HW
Eval Source: CERS,

Enforcement Action:
Site ID: 157120
Site Name: STEELHEAD RECYCLERS
Site Address: 891 S KELLOGG AVE
Site City: GOLETA
Site Zip: 93117
Enf Action Date: 06-12-2002
Enf Action Type: Notice of Violation
Enf Action Description: Notice of Violation
Enf Action Notes: Insufficient BMPs.
Enf Action Division: Water Boards
Enf Action Program: INDSTW
Enf Action Source: SMARTS,

Affiliation:
Affiliation Type Desc: CUPA District
Entity Name: Santa Barbara County Env Health
Entity Title: Not reported
Affiliation Address: 225 Camino del Remedio
Affiliation City: Santa Barbara
Affiliation State: CA
Affiliation Country: Not reported
Affiliation Zip: 93110
Affiliation Phone: (805) 681-4927,

Affiliation Type Desc: Environmental Contact
Entity Name: SUSAN BEIFUSS
Entity Title: Not reported
Affiliation Address: 891 S KELLOGG AVE
Affiliation City: GOLETA
Affiliation State: CA
Affiliation Country: Not reported
Affiliation Zip: 93117
Affiliation Phone: ,

Affiliation Type Desc: Facility Mailing Address
Entity Name: Mailing Address
Entity Title: Not reported
Affiliation Address: 891 S KELLOGG AVE
Affiliation City: GOLETA
Affiliation State: CA
Affiliation Country: Not reported
Affiliation Zip: 93117
Affiliation Phone: ,

Affiliation Type Desc: Legal Owner
Entity Name: STEELHEAD RECYCLERS
Entity Title: Not reported
Affiliation Address: 891 S KELLOGG AVE
Affiliation City: GOLETA
Affiliation State: CA

STEELHEAD RECYCLERS (Continued) **S123097940**

Affiliation Country: United States
Affiliation Zip: 93117
Affiliation Phone: (805) 683-8557,

Affiliation Type Desc: Local Agency Caseworker
Entity Name: HISTORIC CLOSED SANTA BARBARA COUNTY SITE - SANTA BARBARA COUNTY
Entity Title: Not reported
Affiliation Address: 2125 S CENTERPOINTE PARKWAY ROOM 333
Affiliation City: SANTA MARIA
Affiliation State: CA
Affiliation Country: Not reported
Affiliation Zip: Not reported
Affiliation Phone: ,

Affiliation Type Desc: Document Preparer
Entity Name: SUSAN BEIFUSS
Entity Title: Not reported
Affiliation Address: Not reported
Affiliation City: Not reported
Affiliation State: Not reported
Affiliation Country: Not reported
Affiliation Zip: Not reported
Affiliation Phone: ,

Affiliation Type Desc: Operator
Entity Name: STEELHEAD INDUSTRIES
Entity Title: Not reported
Affiliation Address: Not reported
Affiliation City: Not reported
Affiliation State: Not reported
Affiliation Country: Not reported
Affiliation Zip: Not reported
Affiliation Phone: (805) 683-8557,

Affiliation Type Desc: Owner/Operator
Entity Name: Steelhead Industries
Entity Title: Operator
Affiliation Address: 891 S Kellogg Ave
Affiliation City: Goleta
Affiliation State: CA
Affiliation Country: Not reported
Affiliation Zip: 93117
Affiliation Phone: ,

Affiliation Type Desc: Identification Signer
Entity Name: SUSAN BEIFUSS
Entity Title: MEMBER
Affiliation Address: Not reported
Affiliation City: Not reported
Affiliation State: Not reported
Affiliation Country: Not reported
Affiliation Zip: Not reported
Affiliation Phone: ,

Affiliation Type Desc: Parent Corporation
Entity Name: STEELHEAD RECYCLERS
Entity Title: Not reported

STEELHEAD RECYCLERS (Continued) **S123097940**

Affiliation Address:	Not reported
Affiliation City:	Not reported
Affiliation State:	Not reported
Affiliation Country:	Not reported
Affiliation Zip:	Not reported
Affiliation Phone:	,

C33 **STEELHEAD RECYCLERS** **CUPA Listings** **S109459451**
North **891 S KELLOGG AVE** **NPDES** **N/A**
< 1/8 **GOLETA, CA 93117** **CIWQS**
0.033 mi.
175 ft. **Site 19 of 19 in cluster C**

Relative: **Higher**

Actual: **12 ft.**

CUPA SANTA BARBARA:

Name:	QUEST TOURS-CLSD
Address:	891 S KELLOGG AVE
City,State,Zip:	GOLETA, CA 93117
Facility Id:	FA0013003
Region:	SANTA BARBARA
Cross Street:	Not reported
Latitude:	Not reported
Longitude:	Not reported
Mailing Name:	QUEST TOURS
Mailing Care Of:	GROVER COX
Mailing Address:	897 OAK PARK BLVD
Mailing City:	PISMO BEACH
Mailing State:	CA
Mailing Zip Code:	93449
Record Id:	PR0507077
Pe #:	2200
Current Status:	2

Name:	STEELHEAD RECYCLERS
Address:	891 S KELLOGG AVE
City,State,Zip:	GOLETA, CA 93117
Facility Id:	FA0012872
Region:	SANTA BARBARA
Cross Street:	Not reported
Latitude:	Not reported
Longitude:	Not reported
Mailing Name:	STEELHEAD RECYCLERS
Mailing Care Of:	TRAVIS BEIFUSS
Mailing Address:	891 S KELLOGG AVE
Mailing City:	GOLETA
Mailing State:	CA
Mailing Zip Code:	93117
Record Id:	PR0506789
Pe #:	2202
Current Status:	1

Name:	STEELHEAD RECYCLERS
Address:	891 S KELLOGG AVE
City,State,Zip:	GOLETA, CA 93117
Facility Id:	FA0012872
Region:	SANTA BARBARA
Cross Street:	Not reported
Latitude:	Not reported

STEELHEAD RECYCLERS (Continued) **S109459451**

Longitude:	Not reported
Mailing Name:	STEELHEAD RECYCLERS
Mailing Care Of:	TRAVIS BEIFUSS
Mailing Address:	891 S KELLOGG AVE
Mailing City:	GOLETA
Mailing State:	CA
Mailing Zip Code:	93117
Record Id:	PR0506794
Pe #:	2100
Current Status:	2

Name:	MIKE SANCHEZ AUTO SERVICE
Address:	891 S KELLOGG
City,State,Zip:	GOLETA, CA 93117
Facility Id:	FA0013377
Region:	SANTA BARBARA
Cross Street:	Not reported
Latitude:	Not reported
Longitude:	Not reported
Mailing Name:	MIKE SANCHEZ AUTO SERVICE
Mailing Care Of:	MIKE SANCHEZ
Mailing Address:	150 S LA CUMBRE AVE
Mailing City:	SANTA BARBARA
Mailing State:	CA
Mailing Zip Code:	93105
Record Id:	PR0507881
Pe #:	2202
Current Status:	1

Name:	SANTA BARBARA AUTO SALVAGE
Address:	891 S KELLOGG AVE
City,State,Zip:	GOLETA, CA 93117
Facility Id:	FA0003409
Region:	SANTA BARBARA
Cross Street:	Not reported
Latitude:	Not reported
Longitude:	Not reported
Mailing Name:	BEIROSS, TRAVIS
Mailing Care Of:	Not reported
Mailing Address:	891 S KELLOGG AVE
Mailing City:	GOLETA
Mailing State:	CA
Mailing Zip Code:	93117
Record Id:	PR0220919
Pe #:	2201
Current Status:	2

NPDES:

Name:	STEELHEAD RECYCLERS
Address:	891 S KELLOGG AVE
City,State,Zip:	GOLETA, CA 93117
Facility Status:	Active
NPDES Number:	CAS000001
Region:	3
Agency Number:	0
Regulatory Measure ID:	186162
Place ID:	Not reported

STEELHEAD RECYCLERS (Continued) **S109459451**

Order Number:	97-03-DWQ
WDID:	3 42I011410
Regulatory Measure Type:	Enrollee
Program Type:	Industrial
Adoption Date Of Regulatory Measure:	Not reported
Effective Date Of Regulatory Measure:	02/07/1995
Termination Date Of Regulatory Measure:	Not reported
Expiration Date Of Regulatory Measure:	Not reported
Discharge Address:	891 S Kellogg Ave
Discharge Name:	Steelhead Industries
Discharge City:	Goleta
Discharge State:	California
Discharge Zip:	93117
Status:	Not reported
Status Date:	Not reported
Operator Name:	Not reported
Operator Address:	Not reported
Operator City:	Not reported
Operator State:	Not reported
Operator Zip:	Not reported

NPDES as of 03/2018:

NPDES Number:	CAS000001
Status:	Active
Agency Number:	0
Region:	3
Regulatory Measure ID:	186162
Order Number:	97-03-DWQ
Regulatory Measure Type:	Enrollee
Place ID:	Not reported
WDID:	3 42I011410
Program Type:	Industrial
Adoption Date Of Regulatory Measure:	Not reported
Effective Date Of Regulatory Measure:	02/07/1995
Expiration Date Of Regulatory Measure:	Not reported
Termination Date Of Regulatory Measure:	Not reported
Discharge Name:	Steelhead Industries
Discharge Address:	891 S Kellogg Ave
Discharge City:	Goleta
Discharge State:	California
Discharge Zip:	93117
Received Date:	Not reported
Processed Date:	Not reported
Status:	Not reported
Status Date:	Not reported
Place Size:	Not reported
Place Size Unit:	Not reported
Contact:	Not reported
Contact Title:	Not reported
Contact Phone:	Not reported
Contact Phone Ext:	Not reported
Contact Email:	Not reported
Operator Name:	Not reported
Operator Address:	Not reported
Operator City:	Not reported
Operator State:	Not reported
Operator Zip:	Not reported
Operator Contact:	Not reported

STEELHEAD RECYCLERS (Continued) **S109459451**

Operator Contact Title:	Not reported
Operator Contact Phone:	Not reported
Operator Contact Phone Ext:	Not reported
Operator Contact Email:	Not reported
Operator Type:	Not reported
Developer:	Not reported
Developer Address:	Not reported
Developer City:	Not reported
Developer State:	Not reported
Developer Zip:	Not reported
Developer Contact:	Not reported
Developer Contact Title:	Not reported
Constype Linear Utility Ind:	Not reported
Emergency Phone:	Not reported
Emergency Phone Ext:	Not reported
Constype Above Ground Ind:	Not reported
Constype Below Ground Ind:	Not reported
Constype Cable Line Ind:	Not reported
Constype Comm Line Ind:	Not reported
Constype Commertial Ind:	Not reported
Constype Electrical Line Ind:	Not reported
Constype Gas Line Ind:	Not reported
Constype Industrial Ind:	Not reported
Constype Other Description:	Not reported
Constype Other Ind:	Not reported
Constype Recons Ind:	Not reported
Constype Residential Ind:	Not reported
Constype Transport Ind:	Not reported
Constype Utility Description:	Not reported
Constype Utility Ind:	Not reported
Constype Water Sewer Ind:	Not reported
Dir Discharge Uswater Ind:	Not reported
Receiving Water Name:	Not reported
Certifier:	Not reported
Certifier Title:	Not reported
Certification Date:	Not reported
Primary Sic:	Not reported
Secondary Sic:	Not reported
Tertiary Sic:	Not reported
NPDES Number:	Not reported
Status:	Not reported
Agency Number:	Not reported
Region:	3
Regulatory Measure ID:	186162
Order Number:	Not reported
Regulatory Measure Type:	Industrial
Place ID:	Not reported
WDID:	3 42I011410
Program Type:	Not reported
Adoption Date Of Regulatory Measure:	Not reported
Effective Date Of Regulatory Measure:	Not reported
Expiration Date Of Regulatory Measure:	Not reported
Termination Date Of Regulatory Measure:	Not reported
Discharge Name:	Not reported
Discharge Address:	Not reported
Discharge City:	Not reported

STEELHEAD RECYCLERS (Continued) **S109459451**

Discharge State:	Not reported
Discharge Zip:	Not reported
Received Date:	05/09/2008
Processed Date:	02/07/1995
Status:	Active
Status Date:	02/07/1995
Place Size:	51000
Place Size Unit:	SqFt
Contact:	Susan Beifuss
Contact Title:	Managing member
Contact Phone:	805-683-8557
Contact Phone Ext:	Not reported
Contact Email:	steelheadauto@gmail.com
Operator Name:	Steelhead Industries
Operator Address:	891 S Kellogg Ave
Operator City:	Goleta
Operator State:	California
Operator Zip:	93117
Operator Contact:	Susan Beifuss
Operator Contact Title:	Not reported
Operator Contact Phone:	805-683-8557
Operator Contact Phone Ext:	Not reported
Operator Contact Email:	steelheadauto@gmail.com
Operator Type:	Other
Developer:	Not reported
Developer Address:	Not reported
Developer City:	Not reported
Developer State:	California
Developer Zip:	Not reported
Developer Contact:	Not reported
Developer Contact Title:	Not reported
Constype Linear Utility Ind:	Not reported
Emergency Phone:	805-683-8557
Emergency Phone Ext:	Not reported
Constype Above Ground Ind:	Not reported
Constype Below Ground Ind:	Not reported
Constype Cable Line Ind:	Not reported
Constype Comm Line Ind:	Not reported
Constype Commertial Ind:	Not reported
Constype Electrical Line Ind:	Not reported
Constype Gas Line Ind:	Not reported
Constype Industrial Ind:	Not reported
Constype Other Description:	Not reported
Constype Other Ind:	Not reported
Constype Recons Ind:	Not reported
Constype Residential Ind:	Not reported
Constype Transport Ind:	Not reported
Constype Utility Description:	Not reported
Constype Utility Ind:	Not reported
Constype Water Sewer Ind:	Not reported
Dir Discharge Uswater Ind:	N
Receiving Water Name:	pacific ocean
Certifier:	Travis Beifuss
Certifier Title:	Managing member
Certification Date:	22-MAY-15
Primary Sic:	5015-Motor Vehicle Parts, Used
Secondary Sic:	Not reported

STEELHEAD RECYCLERS (Continued) **S109459451**

Tertiary Sic:	Not reported
Name:	STEELHEAD RECYCLERS
Address:	891 S KELLOGG AVE
City,State,Zip:	GOLETA, CA 93117
Facility Status:	Not reported
NPDES Number:	Not reported
Region:	Not reported
Agency Number:	Not reported
Regulatory Measure ID:	Not reported
Place ID:	Not reported
Order Number:	Not reported
WDID:	3 42I011410
Regulatory Measure Type:	Industrial
Program Type:	Not reported
Adoption Date Of Regulatory Measure:	Not reported
Effective Date Of Regulatory Measure:	Not reported
Termination Date Of Regulatory Measure:	Not reported
Expiration Date Of Regulatory Measure:	Not reported
Discharge Address:	Not reported
Discharge Name:	Not reported
Discharge City:	Not reported
Discharge State:	Not reported
Discharge Zip:	Not reported
Status:	Active
Status Date:	02/07/1995
Operator Name:	Steelhead Industries
Operator Address:	891 S Kellogg Ave
Operator City:	Goleta
Operator State:	California
Operator Zip:	93117

NPDES as of 03/2018:

NPDES Number:	CAS000001
Status:	Active
Agency Number:	0
Region:	3
Regulatory Measure ID:	186162
Order Number:	97-03-DWQ
Regulatory Measure Type:	Enrollee
Place ID:	Not reported
WDID:	3 42I011410
Program Type:	Industrial
Adoption Date Of Regulatory Measure:	Not reported
Effective Date Of Regulatory Measure:	02/07/1995
Expiration Date Of Regulatory Measure:	Not reported
Termination Date Of Regulatory Measure:	Not reported
Discharge Name:	Steelhead Industries
Discharge Address:	891 S Kellogg Ave
Discharge City:	Goleta
Discharge State:	California
Discharge Zip:	93117
Received Date:	Not reported
Processed Date:	Not reported
Status:	Not reported
Status Date:	Not reported
Place Size:	Not reported

STEELHEAD RECYCLERS (Continued) **S109459451**

Place Size Unit:	Not reported
Contact:	Not reported
Contact Title:	Not reported
Contact Phone:	Not reported
Contact Phone Ext:	Not reported
Contact Email:	Not reported
Operator Name:	Not reported
Operator Address:	Not reported
Operator City:	Not reported
Operator State:	Not reported
Operator Zip:	Not reported
Operator Contact:	Not reported
Operator Contact Title:	Not reported
Operator Contact Phone:	Not reported
Operator Contact Phone Ext:	Not reported
Operator Contact Email:	Not reported
Operator Type:	Not reported
Developer:	Not reported
Developer Address:	Not reported
Developer City:	Not reported
Developer State:	Not reported
Developer Zip:	Not reported
Developer Contact:	Not reported
Developer Contact Title:	Not reported
Constype Linear Utility Ind:	Not reported
Emergency Phone:	Not reported
Emergency Phone Ext:	Not reported
Constype Above Ground Ind:	Not reported
Constype Below Ground Ind:	Not reported
Constype Cable Line Ind:	Not reported
Constype Comm Line Ind:	Not reported
Constype Commertial Ind:	Not reported
Constype Electrical Line Ind:	Not reported
Constype Gas Line Ind:	Not reported
Constype Industrial Ind:	Not reported
Constype Other Description:	Not reported
Constype Other Ind:	Not reported
Constype Recons Ind:	Not reported
Constype Residential Ind:	Not reported
Constype Transport Ind:	Not reported
Constype Utility Description:	Not reported
Constype Utility Ind:	Not reported
Constype Water Sewer Ind:	Not reported
Dir Discharge Uswater Ind:	Not reported
Receiving Water Name:	Not reported
Certifier:	Not reported
Certifier Title:	Not reported
Certification Date:	Not reported
Primary Sic:	Not reported
Secondary Sic:	Not reported
Tertiary Sic:	Not reported
NPDES Number:	Not reported
Status:	Not reported
Agency Number:	Not reported
Region:	3
Regulatory Measure ID:	186162

STEELHEAD RECYCLERS (Continued) **S109459451**

Order Number:	Not reported
Regulatory Measure Type:	Industrial
Place ID:	Not reported
WDID:	3 42I011410
Program Type:	Not reported
Adoption Date Of Regulatory Measure:	Not reported
Effective Date Of Regulatory Measure:	Not reported
Expiration Date Of Regulatory Measure:	Not reported
Termination Date Of Regulatory Measure:	Not reported
Discharge Name:	Not reported
Discharge Address:	Not reported
Discharge City:	Not reported
Discharge State:	Not reported
Discharge Zip:	Not reported
Received Date:	05/09/2008
Processed Date:	02/07/1995
Status:	Active
Status Date:	02/07/1995
Place Size:	51000
Place Size Unit:	SqFt
Contact:	Susan Beifuss
Contact Title:	Managing member
Contact Phone:	805-683-8557
Contact Phone Ext:	Not reported
Contact Email:	steelheadauto@gmail.com
Operator Name:	Steelhead Industries
Operator Address:	891 S Kellogg Ave
Operator City:	Goleta
Operator State:	California
Operator Zip:	93117
Operator Contact:	Susan Beifuss
Operator Contact Title:	Not reported
Operator Contact Phone:	805-683-8557
Operator Contact Phone Ext:	Not reported
Operator Contact Email:	steelheadauto@gmail.com
Operator Type:	Other
Developer:	Not reported
Developer Address:	Not reported
Developer City:	Not reported
Developer State:	California
Developer Zip:	Not reported
Developer Contact:	Not reported
Developer Contact Title:	Not reported
Constype Linear Utility Ind:	Not reported
Emergency Phone:	805-683-8557
Emergency Phone Ext:	Not reported
Constype Above Ground Ind:	Not reported
Constype Below Ground Ind:	Not reported
Constype Cable Line Ind:	Not reported
Constype Comm Line Ind:	Not reported
Constype Commertial Ind:	Not reported
Constype Electrical Line Ind:	Not reported
Constype Gas Line Ind:	Not reported
Constype Industrial Ind:	Not reported
Constype Other Description:	Not reported
Constype Other Ind:	Not reported
Constype Recons Ind:	Not reported

STEELHEAD RECYCLERS (Continued) **S109459451**

Constype Residential Ind:	Not reported
Constype Transport Ind:	Not reported
Constype Utility Description:	Not reported
Constype Utility Ind:	Not reported
Constype Water Sewer Ind:	Not reported
Dir Discharge Uswater Ind:	N
Receiving Water Name:	pacific ocean
Certifier:	Travis Beifuss
Certifier Title:	Managing member
Certification Date:	22-MAY-15
Primary Sic:	5015-Motor Vehicle Parts, Used
Secondary Sic:	Not reported
Tertiary Sic:	Not reported

CIWQS:

Name:	STEELHEAD RECYCLERS
Address:	891 S KELLOGG AVE
City,State,Zip:	GOLETA, CA 93117
Agency:	Steelhead Industries
Agency Address:	891 S Kellogg Ave, Goleta, CA 93117
Place/Project Type:	Industrial - Motor Vehicle Parts, Used
SIC/NAICS:	5015
Region:	3
Program:	INDSTW
Regulatory Measure Status:	Active
Regulatory Measure Type:	Storm water industrial
Order Number:	2014-0057-DWQ
WDID:	3 42I011410
NPDES Number:	CAS000001
Adoption Date:	Not reported
Effective Date:	02/07/1995
Termination Date:	Not reported
Expiration/Review Date:	Not reported
Design Flow:	Not reported
Major/Minor:	Not reported
Complexity:	Not reported
TTWQ:	Not reported
Enforcement Actions within 5 years:	0
Violations within 5 years:	0
Latitude:	34.4272
Longitude:	-119.82666

B34 **CHANNEL COAST CORPORATION** **HWT** **S113462690**
NE **879 S KELLOGG AVE** **HAZNET** **N/A**
< 1/8 **GOLETA, CA 93117** **HWTS**
0.034 mi.
178 ft. **Site 8 of 15 in cluster B**

Relative:
Higher

Actual:
12 ft.

HWT:

Name:	CHANNEL COAST CORPORATION
Address:	879 S KELLOGG AVE
City,State,Zip:	GOLETA, CA 93117
Reg Num:	4279
Expiration Date:	06/30/2023

CHANNEL COAST CORPORATION (Continued) **S113462690**

HAZNET:

Name:	SERVICE NOW
Address:	879 S KELLOGG AVE
Address 2:	Not reported
City,State,Zip:	GOLETA, CA 931176401
Contact:	SHARON REGINATO
Telephone:	8056831010
Mailing Name:	Not reported
Mailing Address:	879 S KELLOGG AVE
Year:	2010
Gepaid:	CAC002657557
TSD EPA ID:	CAT080013352
CA Waste Code:	223 - Unspecified oil-containing waste
Disposal Method:	-
Tons:	0.22935
Year:	2010
Gepaid:	CAC002657557
TSD EPA ID:	CAT080013352
CA Waste Code:	223 - Unspecified oil-containing waste
Disposal Method:	H039 - Other Recovery Of Reclamation For Reuse Including Acid Regeneration, Organics Recovery Ect
Tons:	0.68805

Additional Info:

Year:	2010
Gen EPA ID:	CAC002657557
Shipment Date:	20101115
Creation Date:	1/12/2011 18:30:31
Receipt Date:	20101116
Manifest ID:	004187642FLE
Trans EPA ID:	CAR000047613
Trans Name:	CAL WEST ENVIRONMENTAL SERVICES INC
Trans 2 EPA ID:	Not reported
Trans 2 Name:	Not reported
TSDF EPA ID:	CAT080013352
Trans Name:	DEMENNO/KERDOON
TSDF Alt EPA ID:	Not reported
TSDF Alt Name:	Not reported
Waste Code Description:	223 - Unspecified oil-containing waste
RCRA Code:	Not reported
Meth Code:	H039 - Other Recovery Of Reclamation For Reuse Including Acid Regeneration, Organics Recovery Ect
Quantity Tons:	0.4587
Waste Quantity:	110
Quantity Unit:	G
Additional Code 1:	Not reported
Additional Code 2:	Not reported
Additional Code 3:	Not reported
Additional Code 4:	Not reported
Additional Code 5:	Not reported
Shipment Date:	20101025

CHANNEL COAST CORPORATION (Continued) **S113462690**

Creation Date:	1/3/2011 18:30:39
Receipt Date:	20101026
Manifest ID:	004187553FLE
Trans EPA ID:	CAR000047613
Trans Name:	CAL WEST ENVIRONMENTAL SERVICES INC
Trans 2 EPA ID:	Not reported
Trans 2 Name:	Not reported
TSDF EPA ID:	CAT080013352
Trans Name:	DEMENNO/KERDOON
TSDF Alt EPA ID:	Not reported
TSDF Alt Name:	Not reported
Waste Code Description:	223 - Unspecified oil-containing waste
RCRA Code:	Not reported
Meth Code:	H039 - Other Recovery Of Reclamation For Reuse Including Acid Regeneration, Organics Recovery Ect
Quantity Tons:	0.22935
Waste Quantity:	55
Quantity Unit:	G
Additional Code 1:	Not reported
Additional Code 2:	Not reported
Additional Code 3:	Not reported
Additional Code 4:	Not reported
Additional Code 5:	Not reported

Shipment Date:	20100913
Creation Date:	5/17/2013 22:15:06
Receipt Date:	Not reported
Manifest ID:	002889922FLE
Trans EPA ID:	CAR000047613
Trans Name:	CAL WEST ENVIRONMENTAL SERVICES INC
Trans 2 EPA ID:	Not reported
Trans 2 Name:	Not reported
TSDF EPA ID:	CAT080013352
Trans Name:	DEMENNO/KERDOON
TSDF Alt EPA ID:	Not reported
TSDF Alt Name:	Not reported
Waste Code Description:	223 - Unspecified oil-containing waste
RCRA Code:	Not reported
Meth Code:	- Not reported
Quantity Tons:	0.22935
Waste Quantity:	55
Quantity Unit:	G
Additional Code 1:	Not reported
Additional Code 2:	Not reported
Additional Code 3:	Not reported
Additional Code 4:	Not reported
Additional Code 5:	Not reported

HWTS:

Name:	CHANNEL COAST CORPORATION
Address:	879 S KELLOGG AVE
Address 2:	Not reported
City,State,Zip:	GOLETA, CA 93117
EPA ID:	CAL000450382
Inactive Date:	Not reported
Create Date:	10/31/2019
Last Act Date:	Not reported

CHANNEL COAST CORPORATION (Continued) **S113462690**

Mailing Name:	Not reported
Mailing Address:	PO BOX 157
Mailing Address 2:	Not reported
Mailing City,State,Zip:	GOLETA, CA 93117
Owner Name:	JOSEPH M HANDERHAN
Owner Address:	1140 VIA REGINA
Owner Address 2:	Not reported
Owner City,State,Zip:	SANTA BARBARA, CA 931110000
Contact Name:	TINA HANDERHAN
Contact Address:	PO BOX 157
Contact Address 2:	Not reported
City,State,Zip:	GOLETA, CA 93116
Facility Status:	Active
Facility Type:	PERMANENT
Category:	STATE
Latitude:	34.42743
Longitude:	-119.8260585

NAICS:

EPA ID:	CAL000450382
Create Date:	2019-10-31 13:57:32.030
NAICS Code:	562910
NAICS Description:	Remediation Services
Issued EPA ID Date:	2019-10-31 13:57:32.01300
Inactive Date:	Not reported
Facility Name:	CHANNEL COAST CORPORATION
Facility Address:	879 S KELLOGG AVE
Facility Address 2:	Not reported
Facility City:	GOLETA
Facility County:	Not reported
Facility State:	CA
Facility Zip:	93117

Name:	SERVICE NOW
Address:	879 S KELLOGG AVE
Address 2:	Not reported
City,State,Zip:	GOLETA, CA 93117
EPA ID:	CAC002657557
Inactive Date:	03/08/2011
Create Date:	09/08/2010
Last Act Date:	Not reported
Mailing Name:	Not reported
Mailing Address:	879 S KELLOGG AVE
Mailing Address 2:	Not reported
Mailing City,State,Zip:	GOLETA, CA 931176401
Owner Name:	BRAD REGINATO
Owner Address:	879 S KELLOGG AVE
Owner Address 2:	Not reported
Owner City,State,Zip:	GOLETA, CA 931176401
Contact Name:	SHARON REGINATO
Contact Address:	879 S KELLOGG AVE
Contact Address 2:	Not reported
City,State,Zip:	GOLETA, CA 931176401
Facility Status:	Inactive
Facility Type:	TEMPORARY
Category:	STATE
Latitude:	34.42743

CHANNEL COAST CORPORATION (Continued) **S113462690**

Longitude: -119.82607

B35 **CHANNEL COAST CORPORATION** **RCRA NonGen / NLR** **1025877244**
NE **879 S KELLOGG AVE** **CAL000450382**
< 1/8 **GOLETA, CA 93117**
0.034 mi.
178 ft. **Site 9 of 15 in cluster B**

Relative: **Higher**
Actual: **12 ft.**

RCRA Listings:

Date Form Received by Agency:		20191031
Handler Name:	CHANNEL COAST CORPORATION	
Handler Address:		879 S KELLOGG AVE
Handler City,State,Zip:		GOLETA, CA 93117
EPA ID:		CAL000450382
Contact Name:		TINA HANDERHAN
Contact Address:		879 S KELLOGG AVE
Contact City,State,Zip:		GOLETA, CA 93117
Contact Telephone:		805-899-1227
Contact Fax:		Not reported
Contact Email:		TINA@CHANNELCOASTCORP.COM
Contact Title:		Not reported
EPA Region:		09
Land Type:		Not reported
Federal Waste Generator Description:		Not a generator, verified
Non-Notifier:		Not reported
Biennial Report Cycle:		Not reported
Accessibility:		Not reported
Active Site Indicator:		Handler Activities
State District Owner:		Not reported
State District:		Not reported
Mailing Address:		P.O. BOX 157
Mailing City,State,Zip:		GOLETA, CA 93116
Owner Name:	CHANNEL COAST CORPORATION	
Owner Type:		Other
Operator Name:	TINA HANDERHAN	
Operator Type:		Other
Short-Term Generator Activity:		No
Importer Activity:		No
Mixed Waste Generator:		No
Transporter Activity:		Yes
Transfer Facility Activity:		No
Recycler Activity with Storage:		No
Small Quantity On-Site Burner Exemption:		No
Smelting Melting and Refining Furnace Exemption:		No
Underground Injection Control:		No
Off-Site Waste Receipt:		No
Universal Waste Indicator:		No
Universal Waste Destination Facility:		No
Federal Universal Waste:		No
Active Site Fed-Reg Treatment Storage and Disposal Facility:		Not reported
Active Site Converter Treatment storage and Disposal Facility:		Not reported
Active Site State-Reg Treatment Storage and Disposal Facility:		Not reported
Active Site State-Reg Handler:		---
Federal Facility Indicator:		Not reported
Hazardous Secondary Material Indicator:		N
Sub-Part K Indicator:		Not reported
Commercial TSD Indicator:		No
Treatment Storage and Disposal Type:		Not reported

CHANNEL COAST CORPORATION (Continued) **1025877244**

2018 GPRA Permit Baseline:	Not on the Baseline
2018 GPRA Renewals Baseline:	Not on the Baseline
Permit Renewals Workload Universe:	Not reported
Permit Workload Universe:	Not reported
Permit Progress Universe:	Not reported
Post-Closure Workload Universe:	Not reported
Closure Workload Universe:	Not reported
202 GPRA Corrective Action Baseline:	No
Corrective Action Workload Universe:	No
Subject to Corrective Action Universe:	No
Non-TSDFs Where RCRA CA has Been Imposed Universe:	No
TSDFs Potentially Subject to CA Under 3004 (u)/(v) Universe:	No
TSDFs Only Subject to CA under Discretionary Auth Universe:	No
Corrective Action Priority Ranking:	No NCAPS ranking
Environmental Control Indicator:	No
Institutional Control Indicator:	No
Human Exposure Controls Indicator:	N/A
Groundwater Controls Indicator:	N/A
Operating TSDF Universe:	Not reported
Full Enforcement Universe:	Not reported
Significant Non-Complier Universe:	No
Unaddressed Significant Non-Complier Universe:	No
Addressed Significant Non-Complier Universe:	No
Significant Non-Complier With a Compliance Schedule Universe:	No
Financial Assurance Required: Not reported	
Handler Date of Last Change:	20191108
Recognized Trader-Importer:	No
Recognized Trader-Exporter:	No
Importer of Spent Lead Acid Batteries:	No
Exporter of Spent Lead Acid Batteries:	No
Recycler Activity Without Storage:	No
Manifest Broker:	No
Sub-Part P Indicator:	No

Handler - Owner Operator:

Owner/Operator Indicator:	Owner
Owner/Operator Name: CHANNEL COAST CORPORATION	
Legal Status:	Other
Date Became Current:	Not reported
Date Ended Current:	Not reported
Owner/Operator Address:	879 S KELLOGG AVE
Owner/Operator City,State,Zip:	GOLETA, CA 93117
Owner/Operator Telephone:	805-899-1227
Owner/Operator Telephone Ext:	Not reported
Owner/Operator Fax:	Not reported
Owner/Operator Email:	Not reported

Owner/Operator Indicator:	Operator
Owner/Operator Name: TINA HANDERHAN	
Legal Status:	Other
Date Became Current:	Not reported
Date Ended Current:	Not reported
Owner/Operator Address:	879 S KELLOGG AVE
Owner/Operator City,State,Zip:	GOLETA, CA 93117
Owner/Operator Telephone:	805-899-1227
Owner/Operator Telephone Ext:	Not reported

CHANNEL COAST CORPORATION (Continued) **1025877244**

Owner/Operator Fax: Not reported
Owner/Operator Email: Not reported

Historic Generators:
Receive Date: 20191031
Handler Name: CHANNEL COAST CORPORATION
Federal Waste Generator Description: Not a generator, verified
State District Owner: Not reported
Large Quantity Handler of Universal Waste: No
Recognized Trader Importer: No
Recognized Trader Exporter: No
Spent Lead Acid Battery Importer: No
Spent Lead Acid Battery Exporter: No
Current Record: Yes
Non Storage Recycler Activity: Not reported
Electronic Manifest Broker: Not reported

List of NAICS Codes and Descriptions:
NAICS Code: 562910
NAICS Description: REMEDIATION SERVICES

Facility Has Received Notices of Violations:
Violations: No Violations Found

Evaluation Action Summary:
Evaluations: No Evaluations Found

B36 **SERVICE NOW-INAC** **CUPA Listings** **S109933429**
NE **879 S KELLOGG AVE** **N/A**
< 1/8 **GOLETA, CA 93117**
0.034 mi.
178 ft. **Site 10 of 15 in cluster B**

Relative:
Higher

Actual:
12 ft.

CUPA SANTA BARBARA:
Name: SERVICE NOW-INAC
Address: 879 S KELLOGG AVE
City,State,Zip: GOLETA, CA 93117
Facility Id: FA0014186
Region: SANTA BARBARA
Cross Street: Not reported
Latitude: Not reported
Longitude: Not reported
Mailing Name: SERVICE NOW JOHNNY'S SHEET
Mailing Care Of: Not reported
Mailing Address: 879 S KELLOGG AVE
Mailing City: GOLETA
Mailing State: CA
Mailing Zip Code: 93117
Record Id: PR0511926
Pe #: 2100
Current Status: 2

Name: SERVICE NOW-INAC
Address: 879 S KELLOGG AVE
City,State,Zip: GOLETA, CA 93117

SERVICE NOW-INAC (Continued) **S109933429**

Facility Id:	FA0014186
Region:	SANTA BARBARA
Cross Street:	Not reported
Latitude:	Not reported
Longitude:	Not reported
Mailing Name:	SERVICE NOW JOHNNY'S SHEET
Mailing Care Of:	Not reported
Mailing Address:	879 S KELLOGG AVE
Mailing City:	GOLETA
Mailing State:	CA
Mailing Zip Code:	93117
Record Id:	PR0511927
Pe #:	2200
Current Status:	2

Name:	NATIONAL AUTO BODY
Address:	879 S KELLOGG AVE
City,State,Zip:	GOLETA, CA 93117
Facility Id:	FA0012412
Region:	SANTA BARBARA
Cross Street:	Not reported
Latitude:	Not reported
Longitude:	Not reported
Mailing Name:	NATIONAL AUTO BODY
Mailing Care Of:	Not reported
Mailing Address:	879 S KELLOGG AVE
Mailing City:	GOLETA
Mailing State:	CA
Mailing Zip Code:	93117
Record Id:	PR0506821
Pe #:	2100
Current Status:	2

Name:	NATIONAL AUTO BODY
Address:	879 S KELLOGG AVE
City,State,Zip:	GOLETA, CA 93117
Facility Id:	FA0012412
Region:	SANTA BARBARA
Cross Street:	Not reported
Latitude:	Not reported
Longitude:	Not reported
Mailing Name:	NATIONAL AUTO BODY
Mailing Care Of:	Not reported
Mailing Address:	879 S KELLOGG AVE
Mailing City:	GOLETA
Mailing State:	CA
Mailing Zip Code:	93117
Record Id:	PR0222474
Pe #:	2201
Current Status:	1

B37 **NATIONAL AUTO BODY & PAINT** **RCRA NonGen / NLR** **1027082928**
NE **879 S KELLOGG AVE** **CAC003155059**
< 1/8 **GOLETA, CA 93117**
0.034 mi.
178 ft. **Site 11 of 15 in cluster B**

Relative: **Higher**
Actual: **12 ft.**

RCRA Listings:

Date Form Received by Agency:		20220103
Handler Name:	NATIONAL AUTO BODY & PAINT	
Handler Address:		879 S KELLOGG AVE
Handler City,State,Zip:		GOLETA, CA 93117
EPA ID:		CAC003155059
Contact Name:		JOEY ANTONUCCI
Contact Address:		879 S KELLOGG AVE
Contact City,State,Zip:		GOLETA, CA 93117
Contact Telephone:		805-964-6664
Contact Fax:		Not reported
Contact Email:		NATIONALAUTOBODY@VERIZON.NET
Contact Title:		Not reported
EPA Region:		09
Land Type:		Not reported
Federal Waste Generator Description:		Not a generator, verified
Non-Notifier:		Not reported
Biennial Report Cycle:		Not reported
Accessibility:		Not reported
Active Site Indicator:		Not reported
State District Owner:		Not reported
State District:		Not reported
Mailing Address:		879 S KELLOGG AVE
Mailing City,State,Zip:		GOLETA, CA 93117
Owner Name:	JOE ANTONUCCI	
Owner Type:		Other
Operator Name:	JOEY ANTONUCCI	
Operator Type:		Other
Short-Term Generator Activity:		No
Importer Activity:		No
Mixed Waste Generator:		No
Transporter Activity:		No
Transfer Facility Activity:		No
Recycler Activity with Storage:		No
Small Quantity On-Site Burner Exemption:		No
Smelting Melting and Refining Furnace Exemption:		No
Underground Injection Control:		No
Off-Site Waste Receipt:		No
Universal Waste Indicator:		No
Universal Waste Destination Facility:		No
Federal Universal Waste:		No
Active Site Fed-Reg Treatment Storage and Disposal Facility:		Not reported
Active Site Converter Treatment storage and Disposal Facility:		Not reported
Active Site State-Reg Treatment Storage and Disposal Facility:		Not reported
Active Site State-Reg Handler:		---
Federal Facility Indicator:		Not reported
Hazardous Secondary Material Indicator:		N
Sub-Part K Indicator:		Not reported
Commercial TSD Indicator:		No
Treatment Storage and Disposal Type:		Not reported
2018 GPRA Permit Baseline:		Not on the Baseline
2018 GPRA Renewals Baseline:		Not on the Baseline
Permit Renewals Workload Universe:		Not reported

NATIONAL AUTO BODY & PAINT (Continued) **1027082928**

Permit Workload Universe:	Not reported
Permit Progress Universe:	Not reported
Post-Closure Workload Universe:	Not reported
Closure Workload Universe:	Not reported
202 GPRA Corrective Action Baseline:	No
Corrective Action Workload Universe:	No
Subject to Corrective Action Universe:	No
Non-TSDFs Where RCRA CA has Been Imposed Universe:	No
TSDFs Potentially Subject to CA Under 3004 (u)/(v) Universe:	No
TSDFs Only Subject to CA under Discretionary Auth Universe:	No
Corrective Action Priority Ranking:	No NCAPS ranking
Environmental Control Indicator:	No
Institutional Control Indicator:	No
Human Exposure Controls Indicator:	N/A
Groundwater Controls Indicator:	N/A
Operating TSDF Universe:	Not reported
Full Enforcement Universe:	Not reported
Significant Non-Complier Universe:	No
Unaddressed Significant Non-Complier Universe:	No
Addressed Significant Non-Complier Universe:	No
Significant Non-Complier With a Compliance Schedule Universe:	No
Financial Assurance Required: Not reported	
Handler Date of Last Change:	20220105
Recognized Trader-Importer:	No
Recognized Trader-Exporter:	No
Importer of Spent Lead Acid Batteries:	No
Exporter of Spent Lead Acid Batteries:	No
Recycler Activity Without Storage:	No
Manifest Broker:	No
Sub-Part P Indicator:	No

Handler - Owner Operator:

Owner/Operator Indicator:	Operator
Owner/Operator Name: JOEY ANTONUCCI	
Legal Status:	Other
Date Became Current:	Not reported
Date Ended Current:	Not reported
Owner/Operator Address:	879 S KELLOGG AVE
Owner/Operator City,State,Zip:	GOLETA, CA 93117
Owner/Operator Telephone:	805-964-6664
Owner/Operator Telephone Ext:	Not reported
Owner/Operator Fax:	Not reported
Owner/Operator Email:	Not reported

Owner/Operator Indicator:	Owner
Owner/Operator Name: JOE ANTONUCCI	
Legal Status:	Other
Date Became Current:	Not reported
Date Ended Current:	Not reported
Owner/Operator Address:	879 S KELLOGG AVE
Owner/Operator City,State,Zip:	GOLETA, CA 93117
Owner/Operator Telephone:	805-964-6664
Owner/Operator Telephone Ext:	Not reported
Owner/Operator Fax:	Not reported
Owner/Operator Email:	Not reported

NATIONAL AUTO BODY & PAINT (Continued) **1027082928**

Historic Generators:
Receive Date: 20220103
Handler Name: NATIONAL AUTO BODY & PAINT
Federal Waste Generator Description: Not a generator, verified
State District Owner: Not reported
Large Quantity Handler of Universal Waste: No
Recognized Trader Importer: No
Recognized Trader Exporter: No
Spent Lead Acid Battery Importer: No
Spent Lead Acid Battery Exporter: No
Current Record: Yes
Non Storage Recycler Activity: No
Electronic Manifest Broker: No

List of NAICS Codes and Descriptions:
NAICS Code: 811121
NAICS Description: AUTOMOTIVE BODY, PAINT, AND INTERIOR REPAIR AND MAINTENANCE

Facility Has Received Notices of Violations:
Violations: No Violations Found

Evaluation Action Summary:
Evaluations: No Evaluations Found

B38 **NATIONAL AUTO BODY** **CERS HAZ WASTE** **S123103621**
NE **879 S KELLOGG AVE** **N/A**
< 1/8 **GOLETA, CA 93117**
0.034 mi.
178 ft. **Site 12 of 15 in cluster B**

Relative:
Higher

Actual:
12 ft.

CERS HAZ WASTE:
Name: NATIONAL AUTO BODY
Address: 879 S KELLOGG AVE
City,State,Zip: GOLETA, CA 93117
Site ID: 51099
CERS ID: 10210642
CERS Description: Hazardous Waste Generator

Violations:
Site ID: 51099
Site Name: NATIONAL AUTO BODY
Violation Date: 09-02-2015
Citation: HSC 6.5 Multiple Sections - California Health and Safety Code, Chapter 6.5, Section(s) Multiple Sections
Violation Description: Haz Waste Generator Program - Operations/Maintenance - General
Violation Notes: Returned to compliance on 09/02/2015.
Violation Division: Santa Barbara County Environmental Health Services
Violation Program: HW
Violation Source: CERS,

Site ID: 51099
Site Name: NATIONAL AUTO BODY
Violation Date: 09-02-2015
Citation: HSC 6.5 Multiple Sections - California Health and Safety Code, Chapter 6.5, Section(s) Multiple Sections

NATIONAL AUTO BODY (Continued) **S123103621**

Violation Description: Haz Waste Generator Program - Operations/Maintenance - General
Violation Notes: Returned to compliance on 09/14/2015.
Violation Division: Santa Barbara County Environmental Health Services
Violation Program: HW
Violation Source: CERS,

Site ID: 51099
Site Name: NATIONAL AUTO BODY
Violation Date: 09-02-2015
Citation: HSC 6.5 25160.2 - California Health and Safety Code, Chapter 6.5, Section(s) 25160.2
Violation Description: Failure to meet any of the following consolidated manifest requirements: 1) Legible receipts for each quantity of hazardous waste that is received from a generator, 2) The generator's information (name, address, identification number, contact person, telephone number of the generator, the signature of the generator or the generator's representative), 3) Date of the shipment, 4) The manifest number, 5) The volume or quantity of each waste stream received, 6) The name, address, and identification number of the authorized facility to which the hazardous waste will be transported, 7) The transporter's information (name, address, and identification number, the driver's signature), 8) A statement, signed by the generator, certifying that the generator has established a program to reduce the volume or quantity and toxicity of the hazardous waste to the degree economically practicable. 9) The generator shall retain each receipt for at least three years.
Violation Notes: Returned to compliance on 09/14/2015.
Violation Division: Santa Barbara County Environmental Health Services
Violation Program: HW
Violation Source: CERS,

Evaluation:
Eval General Type: Compliance Evaluation Inspection
Eval Date: 09-02-2015
Violations Found: Yes
Eval Type: Routine done by local agency
Eval Notes: Not reported
Eval Division: Santa Barbara County Environmental Health Services
Eval Program: HW
Eval Source: CERS,

Eval General Type: Compliance Evaluation Inspection
Eval Date: 12-12-2018
Violations Found: No
Eval Type: Routine done by local agency
Eval Notes: Not reported
Eval Division: Santa Barbara County Environmental Health Services
Eval Program: HW
Eval Source: CERS,

Coordinates:
Site ID: 51099
Facility Name: NATIONAL AUTO BODY
Env Int Type Code: HWG
Program ID: 10210642
Coord Name: Not reported

NATIONAL AUTO BODY (Continued) **S123103621**

Ref Point Type Desc: Center of a facility or station.,
Latitude: 34.427430
Longitude: -119.826070

Affiliation:
Affiliation Type Desc: CUPA District
Entity Name: Santa Barbara County Env Health
Entity Title: Not reported
Affiliation Address: 225 Camino del Remedio
Affiliation City: Santa Barbara
Affiliation State: CA
Affiliation Country: Not reported
Affiliation Zip: 93110
Affiliation Phone: (805) 681-4927,

Affiliation Type Desc: Parent Corporation
Entity Name: NATIONAL AUTO BODY
Entity Title: Not reported
Affiliation Address: Not reported
Affiliation City: Not reported
Affiliation State: Not reported
Affiliation Country: Not reported
Affiliation Zip: Not reported
Affiliation Phone: ,

Affiliation Type Desc: Facility Mailing Address
Entity Name: Mailing Address
Entity Title: Not reported
Affiliation Address: 879 S KELLOGG Ave
Affiliation City: GOLETA
Affiliation State: CA
Affiliation Country: Not reported
Affiliation Zip: 93117
Affiliation Phone: ,

Affiliation Type Desc: Legal Owner
Entity Name: NATIONAL AUTO BODY
Entity Title: Not reported
Affiliation Address: 879 S KELLOGG AVE
Affiliation City: GOLETA
Affiliation State: CA
Affiliation Country: United States
Affiliation Zip: 93117
Affiliation Phone: (805) 964-6664,

B39 **NATIONAL AUTOBODY & PAINT INC** **RCRA NonGen / NLR** **1024801505**
NE **879 S KELLOGG AVE** **CAL000231358**
< 1/8 **GOLETA, CA 93117**
0.034 mi.
178 ft. **Site 13 of 15 in cluster B**

Relative:
Higher

Actual:
12 ft.

RCRA Listings:
Date Form Received by Agency: 20010725
Handler Name: NATIONAL AUTOBODY & PAINT INC
Handler Address: 879 S KELLOGG AVE
Handler City,State,Zip: GOLETA, CA 93117-0000

NATIONAL AUTOBODY & PAINT INC (Continued) **1024801505**

EPA ID:		CAL000231358
Contact Name:		CAROL DAILEY/MGR
Contact Address:		879 S KELLOGG AVE
Contact City,State,Zip:		GOLETA, CA 93117
Contact Telephone:		805-964-6664
Contact Fax:		000-000-0000
Contact Email:		DAILEYSINSB@YAHOO.COM
Contact Title:		Not reported
EPA Region:		09
Land Type:		Not reported
Federal Waste Generator Description:		Not a generator, verified
Non-Notifier:		Not reported
Biennial Report Cycle:		Not reported
Accessibility:		Not reported
Active Site Indicator:		Handler Activities
State District Owner:		Not reported
State District:		Not reported
Mailing Address:		879 S KELLOGG AVE
Mailing City,State,Zip:		GOLETA, CA 93117-0000
Owner Name:	NATIONAL AUTOBODY & PAINT INC	
Owner Type:		Other
Operator Name:	CAROL DAILEY/MGR	
Operator Type:		Other
Short-Term Generator Activity:		No
Importer Activity:		No
Mixed Waste Generator:		No
Transporter Activity:		No
Transfer Facility Activity:		No
Recycler Activity with Storage:		No
Small Quantity On-Site Burner Exemption:		No
Smelting Melting and Refining Furnace Exemption:		No
Underground Injection Control:		No
Off-Site Waste Receipt:		No
Universal Waste Indicator:		Yes
Universal Waste Destination Facility:		Yes
Federal Universal Waste:		No
Active Site Fed-Reg Treatment Storage and Disposal Facility:		Not reported
Active Site Converter Treatment storage and Disposal Facility:		Not reported
Active Site State-Reg Treatment Storage and Disposal Facility:		Not reported
Active Site State-Reg Handler:		---
Federal Facility Indicator:		Not reported
Hazardous Secondary Material Indicator:		N
Sub-Part K Indicator:		Not reported
Commercial TSD Indicator:		No
Treatment Storage and Disposal Type:		Not reported
2018 GPRA Permit Baseline:		Not on the Baseline
2018 GPRA Renewals Baseline:		Not on the Baseline
Permit Renewals Workload Universe:		Not reported
Permit Workload Universe:		Not reported
Permit Progress Universe:		Not reported
Post-Closure Workload Universe:		Not reported
Closure Workload Universe:		Not reported
202 GPRA Corrective Action Baseline:		No
Corrective Action Workload Universe:		No
Subject to Corrective Action Universe:		No
Non-TSDFs Where RCRA CA has Been Imposed Universe:		No
TSDFs Potentially Subject to CA Under 3004 (u)/(v) Universe:		No

NATIONAL AUTOBODY & PAINT INC (Continued) **1024801505**

TSDFs Only Subject to CA under Discretionary Auth Universe: No
Corrective Action Priority Ranking: No NCAPS ranking
Environmental Control Indicator: No
Institutional Control Indicator: No
Human Exposure Controls Indicator: N/A
Groundwater Controls Indicator: N/A
Operating TSDF Universe: Not reported
Full Enforcement Universe: Not reported
Significant Non-Complier Universe: No
Unaddressed Significant Non-Complier Universe: No
Addressed Significant Non-Complier Universe: No
Significant Non-Complier With a Compliance Schedule Universe: No
Financial Assurance Required: Not reported
Handler Date of Last Change: 20180905
Recognized Trader-Importer: No
Recognized Trader-Exporter: No
Importer of Spent Lead Acid Batteries: No
Exporter of Spent Lead Acid Batteries: No
Recycler Activity Without Storage: No
Manifest Broker: No
Sub-Part P Indicator: No

Handler - Owner Operator:
Owner/Operator Indicator: Owner
Owner/Operator Name: NATIONAL AUTOBODY & PAINT INC
Legal Status: Other
Date Became Current: Not reported
Date Ended Current: Not reported
Owner/Operator Address: 879 S KELLOGG AVE
Owner/Operator City,State,Zip: GOLETA, CA 93117-0000
Owner/Operator Telephone: 000-000-0000
Owner/Operator Telephone Ext: Not reported
Owner/Operator Fax: Not reported
Owner/Operator Email: Not reported

Owner/Operator Indicator: Operator
Owner/Operator Name: CAROL DAILEY/MGR
Legal Status: Other
Date Became Current: Not reported
Date Ended Current: Not reported
Owner/Operator Address: 879 S KELLOGG AVE
Owner/Operator City,State,Zip: GOLETA, CA 93117
Owner/Operator Telephone: 805-964-6664
Owner/Operator Telephone Ext: Not reported
Owner/Operator Fax: Not reported
Owner/Operator Email: Not reported

Historic Generators:
Receive Date: 20010725
Handler Name: NATIONAL AUTOBODY & PAINT INC
Federal Waste Generator Description: Not a generator, verified
State District Owner: Not reported
Large Quantity Handler of Universal Waste: No
Recognized Trader Importer: No
Recognized Trader Exporter: No

NATIONAL AUTOBODY & PAINT INC (Continued) **1024801505**

Spent Lead Acid Battery Importer: No
Spent Lead Acid Battery Exporter: No
Current Record: Yes
Non Storage Recycler Activity: Not reported
Electronic Manifest Broker: Not reported

List of NAICS Codes and Descriptions:
NAICS Code: 811121
NAICS Description: AUTOMOTIVE BODY, PAINT, AND INTERIOR REPAIR AND MAINTENANCE

Facility Has Received Notices of Violations:
Violations: No Violations Found

Evaluation Action Summary:
Evaluations: No Evaluations Found

D40 **HERTZ RENT A CAR** **SWEEPS UST** **S101594147**
West **5919 E CORTA ST** **CA FID UST** **N/A**
< 1/8 **GOLETA, CA 93117** **CUPA Listings**
0.043 mi.
228 ft. **Site 5 of 14 in cluster D**

Relative:
Lower

Actual:
6 ft.

SWEEPS UST:
Name: HERTZ RENT A CAR
Address: 5919 E CORTA ST
City: GOLETA
Status: Active
Comp Number: 510
Number: 1
Board Of Equalization: Not reported
Referral Date: 11-10-92
Action Date: 11-10-92
Created Date: 09-06-91
Owner Tank Id: G6
SWRCB Tank Id: 42-000-000510-000001
Tank Status: A
Capacity: 10000
Active Date: 03-02-92
Tank Use: M.V. FUEL
STG: P
Content: REG UNLEADED
Number Of Tanks: 1

CA FID UST:
Facility ID: 42000298
Regulated By: UTNKA
Regulated ID: Not reported
Cortese Code: Not reported
SIC Code: Not reported
Facility Phone: 8059670411
Mail To: Not reported
Mailing Address: 319 W CARRILLO ST
Mailing Address 2: Not reported
Mailing City,St,Zip: GOLETA 93117
Contact: Not reported

HERTZ RENT A CAR (Continued) **S101594147**

Contact Phone: Not reported
DUNs Number: Not reported
NPDES Number: Not reported
EPA ID: Not reported
Comments: Not reported
Status: Active

CUPA SANTA BARBARA:

Name:	HERTZ RENT A CAR
Address:	5919 E CORTA ST
City,State,Zip:	GOLETA, CA 93117
Facility Id:	FA0006069
Region:	SANTA BARBARA
Cross Street:	Not reported
Latitude:	Not reported
Longitude:	Not reported
Mailing Name:	HERTZ CORP
Mailing Care Of:	Not reported
Mailing Address:	204 MOFFETT PL
Mailing City:	GOLETA
Mailing State:	CA
Mailing Zip Code:	931173924
Record Id:	PR0230510
Pe #:	2302
Current Status:	2

Name:	ATC ASSOCIATES INC
Address:	5919 E CORTA ST
City,State,Zip:	GOLETA, CA 93117
Facility Id:	FA0012967
Region:	SANTA BARBARA
Cross Street:	Not reported
Latitude:	Not reported
Longitude:	Not reported
Mailing Name:	ATC ASSOCIATES INC
Mailing Care Of:	Not reported
Mailing Address:	25 CUPANIA CIR
Mailing City:	MONTEREY PARK
Mailing State:	CA
Mailing Zip Code:	91755
Record Id:	PR0507005
Pe #:	2161
Current Status:	2

D41 **HERTZ MAINTENANCE CENTER** **HIST UST** **U001580704**
West **5919 CORTA ST** **N/A**
< 1/8 **GOLETA, CA 93117**
0.043 mi.
228 ft. **Site 6 of 14 in cluster D**

Relative: HIST UST:
Lower

Actual: Name:	HERTZ MAINTENANCE CENTER
6 ft. Address:	5919 CORTA ST
City,State,Zip:	GOLETA, CA 93117
File Number:	0002C74E
URL:	http://geotracker.waterboards.ca.gov/ustpdfs/pdf/0002C74E.pdf
Region:	STATE

HERTZ MAINTENANCE CENTER (Continued) **U001580704**

Facility ID:	00000010547
Facility Type:	Other
Other Type:	RENT A CAR
Contact Name:	JERFFERY R. ACKLING
Telephone:	8059670411
Owner Name:	HERTZ CORP.
Owner Address:	319 W CARRILLO ST
Owner City,St,Zip:	SANTA BARBARA, CA 93101
Total Tanks:	0002
Tank Num:	001
Container Num:	#2
Year Installed:	1974
Tank Capacity:	00010000
Tank Used for:	PRODUCT
Type of Fuel:	UNLEADED
Container Construction Thickness:	Not reported
Leak Detection:	Visual
Tank Num:	002
Container Num:	#1
Year Installed:	1968
Tank Capacity:	00010000
Tank Used for:	PRODUCT
Type of Fuel:	UNLEADED
Container Construction Thickness:	Not reported
Leak Detection:	Visual

Click here for Geo Tracker PDF:

D42 **HERTZ SERVICE CENTER** **HIST UST** **U001580705**
West **5919 CORTA ST** **N/A**
< 1/8 **GOLETA, CA 93117**
0.043 mi.
228 ft. **Site 7 of 14 in cluster D**

Relative: HIST UST:
Lower

Actual:
6 ft.

Name:	HERTZ SERVICE CENTER
Address:	5919 CORTA ST
City,State,Zip:	GOLETA, CA 93117
File Number:	Not reported
URL:	Not reported
Region:	STATE
Facility ID:	00000065629
Facility Type:	Other
Other Type:	CAR RENTAL
Contact Name:	Not reported
Telephone:	8059670411
Owner Name:	THE HERTZ CORPORATION
Owner Address:	319 W. CARRILLO STREET
Owner City,St,Zip:	SANTA BARBARA, CA 93101
Total Tanks:	0002
Tank Num:	001
Container Num:	#3
Year Installed:	Not reported
Tank Capacity:	00010000
Tank Used for:	PRODUCT

HERTZ SERVICE CENTER (Continued) **U001580705**

Type of Fuel:	UNLEADED
Container Construction Thickness:	Not reported
Leak Detection:	Visual, Stock Inventor, None
Tank Num:	002
Container Num:	#4
Year Installed:	Not reported
Tank Capacity:	00010000
Tank Used for:	PRODUCT
Type of Fuel:	06
Container Construction Thickness:	Not reported
Leak Detection:	Stock Inventor

D43 **HERTZ SERVICE CENTER** **LUST S101303338**
West **5919 CORTA STREET** **HIST UST N/A**
< 1/8 **GOLETA, CA 93117** **Cortese**
0.043 mi. **HIST CORTESE**
228 ft. **Site 8 of 14 in cluster D**

Relative: **Lower**

Actual: **6 ft.**

LUST:

Name:	HERTZ CORPORATION
Address:	5919 CORTA ST
City,State,Zip:	GOLETA, CA 93117
Lead Agency:	SANTA BARBARA COUNTY LOP
Case Type:	LUST Cleanup Site
Geo Track:	http://geotracker.waterboards.ca.gov/profile_report.asp?global_id=T0608300257
Global Id:	T0608300257
Latitude:	34.425712857
Longitude:	-119.829599177
Status:	Completed - Case Closed
Status Date:	08/22/2013
Case Worker:	CSB
RB Case Number:	2567
Local Agency:	SANTA BARBARA COUNTY LOP
File Location:	All Files are on GeoTracker or in the Local Agency Database
Local Case Number:	90021
Potential Media Affect:	Aquifer used for drinking water supply, Soil, Soil Vapor
Potential Contaminants of Concern:	Gasoline
Site History:	- Historical LUSTIS Cleanup Action : Other Additional SA occurring using off site wells to delineate extent of GW plume for all COCs. Approval letter dated 10-12-2010 COMPLETE LOP FILE HAS BEEN UPLOADED TO GEOTRACKER WEBSITE - HARD COPIES NO LONGER EXIST IN LOP FILES

LUST:

Global Id:	T0608300257
Contact Type:	Local Agency Caseworker
Contact Name:	Closed Santa Barbara Co LOP Sites
Organization Name:	SANTA BARBARA COUNTY LOP
Address:	2125 S. Centerpointe Parkway, Suite #333
City:	Santa Maria
Email:	Not reported
Phone Number:	8053468460
Global Id:	T0608300257
Contact Type:	Regional Board Caseworker
Contact Name:	RB3 STAFF
Organization Name:	CENTRAL COAST RWQCB (REGION 3)
Address:	895 AEROVISTA PL, SUITE 101

HERTZ SERVICE CENTER (Continued) **S101303338**

City: SAN LUIS OBISPO
Email: centralcoast@waterboards.ca.gov
Phone Number: 8055493147

LUST:
Global Id: T0608300257
Action Type: ENFORCEMENT
Date: 06/27/1991
Action: Unauthorized Release Form

Global Id: T0608300257
Action Type: ENFORCEMENT
Date: 01/20/2012
Action: Clean Up Fund - Case Closure Review Summary Report (RSR)

Global Id: T0608300257
Action Type: ENFORCEMENT
Date: 05/10/2012
Action: Staff Letter

Global Id: T0608300257
Action Type: ENFORCEMENT
Date: 07/09/2012
Action: Staff Letter

Global Id: T0608300257
Action Type: Other
Date: 06/19/1991
Action: Leak Discovery

Global Id: T0608300257
Action Type: Other
Date: 06/21/1991
Action: Leak Reported

Global Id: T0608300257
Action Type: RESPONSE
Date: 10/13/2010
Action: Correspondence

Global Id: T0608300257
Action Type: RESPONSE
Date: 06/24/1991
Action: Other Report / Document

Global Id: T0608300257
Action Type: RESPONSE
Date: 01/15/1992
Action: Site Assessment Report

Global Id: T0608300257
Action Type: RESPONSE
Date: 02/08/1996
Action: Monitoring Report - Quarterly

Global Id: T0608300257
Action Type: RESPONSE

HERTZ SERVICE CENTER (Continued) **S101303338**

Date: 07/22/1997
Action: Monitoring Report - Quarterly

Global Id: T0608300257
Action Type: RESPONSE
Date: 07/30/1991
Action: Other Report / Document

Global Id: T0608300257
Action Type: RESPONSE
Date: 10/08/1991
Action: Other Report / Document

Global Id: T0608300257
Action Type: RESPONSE
Date: 08/23/2013
Action: Other Report / Document

Global Id: T0608300257
Action Type: RESPONSE
Date: 08/23/2013
Action: Other Report / Document

Global Id: T0608300257
Action Type: RESPONSE
Date: 05/11/1999
Action: Monitoring Report - Quarterly

Global Id: T0608300257
Action Type: RESPONSE
Date: 04/30/2001
Action: CAP/RAP - Other Report

Global Id: T0608300257
Action Type: RESPONSE
Date: 03/28/2003
Action: Monitoring Report - Quarterly

Global Id: T0608300257
Action Type: RESPONSE
Date: 01/24/2013
Action: Well Destruction Report

Global Id: T0608300257
Action Type: RESPONSE
Date: 07/30/2003
Action: Monitoring Report - Quarterly

Global Id: T0608300257
Action Type: RESPONSE
Date: 05/26/2000
Action: Monitoring Report - Quarterly

Global Id: T0608300257
Action Type: RESPONSE
Date: 07/30/1991
Action: Other Report / Document

HERTZ SERVICE CENTER (Continued) **S101303338**

Global Id: T0608300257
Action Type: RESPONSE
Date: 08/23/2013
Action: Other Report / Document

Global Id: T0608300257
Action Type: RESPONSE
Date: 08/23/2013
Action: Other Report / Document

Global Id: T0608300257
Action Type: RESPONSE
Date: 08/23/2013
Action: Other Report / Document

Global Id: T0608300257
Action Type: RESPONSE
Date: 06/24/1991
Action: Preliminary Site Assessment Report

Global Id: T0608300257
Action Type: RESPONSE
Date: 08/21/1991
Action: Other Report / Document

Global Id: T0608300257
Action Type: RESPONSE
Date: 02/18/1992
Action: Other Report / Document

Global Id: T0608300257
Action Type: RESPONSE
Date: 06/20/1991
Action: Other Report / Document

Global Id: T0608300257
Action Type: RESPONSE
Date: 08/26/1991
Action: Other Report / Document

Global Id: T0608300257
Action Type: RESPONSE
Date: 11/02/2010
Action: Other Report / Document

Global Id: T0608300257
Action Type: ENFORCEMENT
Date: 07/02/1991
Action: Unauthorized Release Form

Global Id: T0608300257
Action Type: ENFORCEMENT
Date: 01/03/2013
Action: Technical Correspondence / Assistance / Other

Global Id: T0608300257
Action Type: ENFORCEMENT

HERTZ SERVICE CENTER (Continued) **S101303338**

Date: 08/22/2013
Action: LOP Case Closure Summary to RB

Global Id: T0608300257
Action Type: ENFORCEMENT
Date: 08/22/2013
Action: Closure/No Further Action Letter

Global Id: T0608300257
Action Type: Other
Date: 01/01/1991
Action: Leak Began

Global Id: T0608300257
Action Type: RESPONSE
Date: 08/20/1996
Action: Monitoring Report - Quarterly

Global Id: T0608300257
Action Type: RESPONSE
Date: 12/03/1998
Action: Monitoring Report - Quarterly

Global Id: T0608300257
Action Type: RESPONSE
Date: 01/27/2000
Action: Monitoring Report - Quarterly

Global Id: T0608300257
Action Type: RESPONSE
Date: 06/11/1992
Action: Monitoring Report - Quarterly

Global Id: T0608300257
Action Type: RESPONSE
Date: 09/19/2000
Action: Monitoring Report - Quarterly

Global Id: T0608300257
Action Type: RESPONSE
Date: 08/08/2001
Action: Monitoring Report - Quarterly

Global Id: T0608300257
Action Type: RESPONSE
Date: 11/12/2004
Action: Monitoring Report - Quarterly

Global Id: T0608300257
Action Type: RESPONSE
Date: 10/27/1997
Action: Tank Removal Report / UST Sampling Report

Global Id: T0608300257
Action Type: RESPONSE
Date: 05/26/1998
Action: Site Assessment Report

HERTZ SERVICE CENTER (Continued) **S101303338**

Global Id: T0608300257
Action Type: RESPONSE
Date: 07/01/1999
Action: Other Report / Document

Global Id: T0608300257
Action Type: RESPONSE
Date: 11/10/2004
Action: Other Report / Document

Global Id: T0608300257
Action Type: RESPONSE
Date: 01/11/1993
Action: Monitoring Report - Quarterly

Global Id: T0608300257
Action Type: RESPONSE
Date: 10/17/1997
Action: Other Report / Document

Global Id: T0608300257
Action Type: RESPONSE
Date: 08/21/2013
Action: Other Report / Document

Global Id: T0608300257
Action Type: REMEDIATION
Date: 06/06/2003
Action: In Situ Physical/Chemical Treatment (other than SVE)

Global Id: T0608300257
Action Type: REMEDIATION
Date: 08/07/2006
Action: Monitored Natural Attenuation

Global Id: T0608300257
Action Type: ENFORCEMENT
Date: 08/08/2002
Action: Warning Letter

Global Id: T0608300257
Action Type: ENFORCEMENT
Date: 01/03/2003
Action: Warning Letter

Global Id: T0608300257
Action Type: RESPONSE
Date: 02/11/2008
Action: Electronic Reporting Submittal Due

Global Id: T0608300257
Action Type: RESPONSE
Date: 02/11/2008
Action: Electronic Reporting Submittal Due

Global Id: T0608300257
Action Type: RESPONSE

HERTZ SERVICE CENTER (Continued) **S101303338**

Date: 10/12/2009
Action: Correspondence

Global Id: T0608300257
Action Type: ENFORCEMENT
Date: 01/02/2008
Action: Technical Correspondence / Assistance / Other

Global Id: T0608300257
Action Type: Other
Date: 06/21/1991
Action: Leak Stopped

LUST:
Global Id: T0608300257
Status: Open - Case Begin Date
Status Date: 06/19/1991

Global Id: T0608300257
Status: Open - Site Assessment
Status Date: 06/20/1991

Global Id: T0608300257
Status: Open - Site Assessment
Status Date: 06/21/1991

Global Id: T0608300257
Status: Open - Site Assessment
Status Date: 08/26/1991

Global Id: T0608300257
Status: Open - Remediation
Status Date: 07/01/2002

Global Id: T0608300257
Status: Completed - Case Closed
Status Date: 08/22/2013

LUST REG 3:
Region: 3
Regional Board: Central Coast Region
Facility County: Santa Barbara
Global ID: T0608300257
Status: Remedial action (cleanup) Underway
Case Number: 2567
Local Case Num: 90021
Case Type: A
Substance: Gasoline
Quantity: Not reported
Abatement Method: Other
Leak Source: Tank
Leak Cause: Corrosion
How Stopped: CT,
How Discovered: Tank Closure
Release Date: 06/19/1991

HERTZ SERVICE CENTER (Continued) **S101303338**

Discovered Date: 6/19/91
Enter Date: / /
Stop Date: Not reported
Review Date: / /
Enforce Date: 1/1/65
Close Date: Not reported
Enforcement Type: WAR
Responsible Party: ROLAND COSTANZQ
RP Address: 4749 CALLE CAMARDA
Contact: Not reported
Cross Street: Not reported
Local Agency: 42000L
Lead Agency: Local Agency
Staff Initials: SMS
Confirm Leak: 6/21/91
Workplan: Not reported
Prelim Assess: 6/20/91
Pollution Char: 08/26/1991
Remedial Plan: Not reported
Remedial Action: 7/1/02
Monitoring: / /
Pilot Program: LOP
Interim Action: Not reported
Funding: F
MTBE Class: C
Max MTBE Grnd Wtr: 59
Max MTBE Soil: Not reported
Max MTBE Data: 06/29/2001
MTBE Tested: YES
Lat/Long: 34.4263583 / -119.8299159
Soil Qualifier: Not reported
Grnd Wtr Qualifier: =
Mtbe Concentratn: 7
Mtbe Fuel: 1
Org Name: Not reported
Basin Plan: Not reported
Beneficial: Not reported
Priority: 3B2
UST Cleanup Fund ID: Not reported
Suspended: Not reported
Operator: Not reported
Water System: INDIGO SYSTEMS
Well Name: WELL
Distance From Well: 0
Assigned Name: 04N/28W-17J04 S
Summary: Not reported

HIST UST:
Name: HERTZ SERVICE CENTER
Address: 5919 CORTA STREET
City,State,Zip: GOLETA, CA 93117
File Number: 0002CA56
URL: http://geotracker.waterboards.ca.gov/ustpdfs/pdf/0002CA56.pdf
Region: Not reported
Facility ID: Not reported
Facility Type: Not reported
Other Type: Not reported

HERTZ SERVICE CENTER (Continued) **S101303338**

Contact Name:	Not reported
Telephone:	Not reported
Owner Name:	Not reported
Owner Address:	Not reported
Owner City,St,Zip:	Not reported
Total Tanks:	Not reported
Tank Num:	Not reported
Container Num:	Not reported
Year Installed:	Not reported
Tank Capacity:	Not reported
Tank Used for:	Not reported
Type of Fuel:	Not reported
Container Construction Thickness:	Not reported
Leak Detection:	Not reported

Click here for Geo Tracker PDF:

CORTESE:

Name:	HERTZ CORPORATION
Address:	5919 CORTA ST
City,State,Zip:	GOLETA, CA 93117
Region:	CORTESE
Envirostor Id:	Not reported
Global ID:	T0608300257
Site/Facility Type:	LUST CLEANUP SITE
Cleanup Status:	COMPLETED - CASE CLOSED
Status Date:	Not reported
Site Code:	Not reported
Latitude:	Not reported
Longitude:	Not reported
Owner:	Not reported
Enf Type:	Not reported
Swat R:	Not reported
Flag:	active
Order No:	Not reported
Waste Discharge System No:	Not reported
Effective Date:	Not reported
Region 2:	Not reported
WID Id:	Not reported
Solid Waste Id No:	Not reported
Waste Management Uit Name:	Not reported
File Name:	Active Open

HIST CORTESE:

edr_fname:	Hertz Corporation
edr_fadd1:	5919 Corta St
City,State,Zip:	Goleta, CA 93117
Region:	CORTESE
Facility County Code:	42
Reg By:	LTNKA
Reg Id:	2567
edr_fname:	GRANITE ROCK CO
edr_fadd1:	5919 CORTA
City,State,Zip:	GOLETA, CA 93117

HERTZ SERVICE CENTER (Continued) **S101303338**

Region:	CORTESE
Facility County Code:	42
Reg By:	LTNKA
Reg Id:	2001

D44 **MISSION AUTO WRECKING** **RCRA NonGen / NLR** **1024829564**
WNW **5939 PLACENCIA ST** **CAL000363006**
< 1/8 **GOLETA, CA 93117**
0.057 mi.
303 ft. **Site 9 of 14 in cluster D**

Relative: **Higher**
Actual: **9 ft.**

RCRA Listings:

Date Form Received by Agency:		20110418
Handler Name:	MISSION AUTO WRECKING	
Handler Address:		5939 PLACENCIA ST
Handler City,State,Zip:		GOLETA, CA 93117
EPA ID:		CAL000363006
Contact Name:		AARON BOUCHER
Contact Address:		5939 PLACENCIA ST
Contact City,State,Zip:		GOLETA, CA 93117
Contact Telephone:		805-672-0200
Contact Fax:		805-647-6970
Contact Email:		MISSIONAUTO805@GMAIL.COM
Contact Title:		Not reported
EPA Region:		09
Land Type:		Not reported
Federal Waste Generator Description:		Not a generator, verified
Non-Notifier:		Not reported
Biennial Report Cycle:		Not reported
Accessibility:		Not reported
Active Site Indicator:		Handler Activities
State District Owner:		Not reported
State District:		Not reported
Mailing Address:		5939 PLACENCIA ST
Mailing City,State,Zip:		GOLETA, CA 93117
Owner Name:	MISSION AUTO WRECKING LLC	
Owner Type:		Other
Operator Name:	AARON BOUCHER	
Operator Type:		Other
Short-Term Generator Activity:		No
Importer Activity:		No
Mixed Waste Generator:		No
Transporter Activity:		No
Transfer Facility Activity:		No
Recycler Activity with Storage:		No
Small Quantity On-Site Burner Exemption:		No
Smelting Melting and Refining Furnace Exemption:		No
Underground Injection Control:		No
Off-Site Waste Receipt:		No
Universal Waste Indicator:		Yes
Universal Waste Destination Facility:		Yes
Federal Universal Waste:		No
Active Site Fed-Reg Treatment Storage and Disposal Facility:		Not reported
Active Site Converter Treatment storage and Disposal Facility:		Not reported
Active Site State-Reg Treatment Storage and Disposal Facility:		Not reported
Active Site State-Reg Handler:		---
Federal Facility Indicator:		Not reported
Hazardous Secondary Material Indicator:		N

MISSION AUTO WRECKING (Continued) **1024829564**

Sub-Part K Indicator:	Not reported
Commercial TSD Indicator:	No
Treatment Storage and Disposal Type:	Not reported
2018 GPRA Permit Baseline:	Not on the Baseline
2018 GPRA Renewals Baseline:	Not on the Baseline
Permit Renewals Workload Universe:	Not reported
Permit Workload Universe:	Not reported
Permit Progress Universe:	Not reported
Post-Closure Workload Universe:	Not reported
Closure Workload Universe:	Not reported
202 GPRA Corrective Action Baseline:	No
Corrective Action Workload Universe:	No
Subject to Corrective Action Universe:	No
Non-TSDFs Where RCRA CA has Been Imposed Universe:	No
TSDFs Potentially Subject to CA Under 3004 (u)/(v) Universe:	No
TSDFs Only Subject to CA under Discretionary Auth Universe:	No
Corrective Action Priority Ranking:	No NCAPS ranking
Environmental Control Indicator:	No
Institutional Control Indicator:	No
Human Exposure Controls Indicator:	N/A
Groundwater Controls Indicator:	N/A
Operating TSDF Universe:	Not reported
Full Enforcement Universe:	Not reported
Significant Non-Complier Universe:	No
Unaddressed Significant Non-Complier Universe:	No
Addressed Significant Non-Complier Universe:	No
Significant Non-Complier With a Compliance Schedule Universe:	No
Financial Assurance Required: Not reported	
Handler Date of Last Change:	20180905
Recognized Trader-Importer:	No
Recognized Trader-Exporter:	No
Importer of Spent Lead Acid Batteries:	No
Exporter of Spent Lead Acid Batteries:	No
Recycler Activity Without Storage:	No
Manifest Broker:	No
Sub-Part P Indicator:	No

Handler - Owner Operator:

Owner/Operator Indicator:	Operator
Owner/Operator Name: AARON BOUCHER	
Legal Status:	Other
Date Became Current:	Not reported
Date Ended Current:	Not reported
Owner/Operator Address:	5939 PLACENCIA ST
Owner/Operator City,State,Zip:	GOLETA, CA 93117
Owner/Operator Telephone:	805-672-0200
Owner/Operator Telephone Ext:	Not reported
Owner/Operator Fax:	Not reported
Owner/Operator Email:	Not reported

Owner/Operator Indicator:	Owner
Owner/Operator Name: MISSION AUTO WRECKING LLC	
Legal Status:	Other
Date Became Current:	Not reported
Date Ended Current:	Not reported
Owner/Operator Address:	5939 PLACENCIA ST

MISSION AUTO WRECKING (Continued) **1024829564**

Owner/Operator City,State,Zip: GOLETA, CA 93117
Owner/Operator Telephone: 805-672-0200
Owner/Operator Telephone Ext: Not reported
Owner/Operator Fax: Not reported
Owner/Operator Email: Not reported

Historic Generators:
Receive Date: 20110418
Handler Name: MISSION AUTO WRECKING
Federal Waste Generator Description: Not a generator, verified
State District Owner: Not reported
Large Quantity Handler of Universal Waste: No
Recognized Trader Importer: No
Recognized Trader Exporter: No
Spent Lead Acid Battery Importer: No
Spent Lead Acid Battery Exporter: No
Current Record: Yes
Non Storage Recycler Activity: Not reported
Electronic Manifest Broker: Not reported

List of NAICS Codes and Descriptions:
NAICS Code: 56299
NAICS Description: ALL OTHER WASTE MANAGEMENT SERVICES

Facility Has Received Notices of Violations:
Violations: No Violations Found

Evaluation Action Summary:
Evaluations: No Evaluations Found

D45 WNW < 1/8 0.057 mi. 303 ft. **A & G AUTO WRECKING** **CUPA Listings** **S105089679**
5939 PLACENCIA **WDS** **N/A**
GOLETA, CA 93117

Site 10 of 14 in cluster D

Relative: Higher

Actual: 9 ft.

CUPA SANTA BARBARA:
Name: A & G AUTO WRECKING-INAC
Address: 5939 PLACENCIA ST
City,State,Zip: SANTA BARBARA, CA 93117
Facility Id: FA0006078
Region: SANTA BARBARA
Cross Street: Not reported
Latitude: Not reported
Longitude: Not reported
Mailing Name: A & G AUTO WRECKING
Mailing Care Of: Not reported
Mailing Address: 702 LAS CANOAS PL
Mailing City: SANTA BARBARA
Mailing State: CA
Mailing Zip Code: 93105
Record Id: PR0220811
Pe #: 2201
Current Status: 2

A & G AUTO WRECKING (Continued) **S105089679**

Name:	MISSION AUTO WRECKING
Address:	5939 PLACENCIA ST
City,State,Zip:	GOLETA, CA 93117
Facility Id:	FA0014314
Region:	SANTA BARBARA
Cross Street:	Not reported
Latitude:	Not reported
Longitude:	Not reported
Mailing Name:	MISSION AUTO WRECKING
Mailing Care Of:	DARREN LYNCH
Mailing Address:	11011 AZAHAR ST. SUITE 4
Mailing City:	VENTURA
Mailing State:	CA
Mailing Zip Code:	93004
Record Id:	PR0512476
Pe #:	2202
Current Status:	1

WDS:

Name:	A & G AUTO WRECKING
Address:	5939 PLACENCIA
City:	GOLETA
Facility ID:	Central Coastal 42I011399
Facility Type:	Industrial - Facility that treats and/or disposes of liquid or semisolid wastes from any servicing, producing, manufacturing or processing operation of whatever nature, including mining, gravel washing, geothermal operations, air conditioning, ship building and repairing, oil production, storage and disposal operations, water pumping.
Facility Status:	Active - Any facility with a continuous or seasonal discharge that is under Waste Discharge Requirements.
NPDES Number:	CAS000001 The 1st 2 characters designate the state. The remaining 7 are assigned by the Regional Board
Subregion:	3
Facility Telephone:	8059646921
Facility Contact:	ROCKY GRAZIANO
Agency Name:	GRAZIANO BERNARDI
Agency Address:	5939 PLACENCIA
Agency City,St,Zip:	GOLETA 93117
Agency Contact:	ROCKY GRAZIANO
Agency Telephone:	8059646921
Agency Type:	Private
SIC Code:	0
SIC Code 2:	Not reported
Primary Waste Type:	Not reported
Primary Waste:	Not reported
Waste Type2:	Not reported
Waste2:	Not reported
Primary Waste Type:	Not reported
Secondary Waste:	Not reported
Secondary Waste Type:	Not reported
Design Flow:	0
Baseline Flow:	0
Reclamation:	Not reported
POTW:	Not reported
Treat To Water:	Minor Threat to Water Quality. A violation of a regional board order should cause a relatively minor impairment of beneficial uses compared

A & G AUTO WRECKING (Continued) **S105089679**

to a major or minor threat. Not: All nurds without a TTWQ will be considered a minor threat to water quality unless coded at a higher Level. A Zero (0) may be used to code those NURDS that are found to represent no threat to water quality.

Complexity: Category C - Facilities having no waste treatment systems, such as cooling water dischargers or thosewho must comply through best management practices, facilities with passive waste treatment and disposal systems, such as septic systems with subsurface disposal, or dischargers having waste storage systems with land disposal such as dairy waste ponds.

D46 **MISSION AUTO WRECKING** **CERS HAZ WASTE** **S117694070**
WNW **5939 PLACENCIA ST** **NPDES** **N/A**
< 1/8 **GOLETA, CA 93117** **CIWQS**
0.057 mi. **CERS**
303 ft. **Site 11 of 14 in cluster D** **HWTS**

Relative: Higher
Actual: 9 ft.

CERS HAZ WASTE:

Name:	MISSION AUTO WRECKING
Address:	5939 PLACENCIA ST
City,State,Zip:	GOLETA, CA 93117
Site ID:	135547
CERS ID:	10210543
CERS Description:	Hazardous Waste Generator

NPDES:

Name:	MISSION AUTO WRECKING
Address:	5939 PLACENCIA ST
City,State,Zip:	GOLETA, CA 93117
Facility Status:	Active
NPDES Number:	CAS000001
Region:	3
Agency Number:	0
Regulatory Measure ID:	468193
Place ID:	Not reported
Order Number:	97-03-DWQ
WDID:	3 42I026395
Regulatory Measure Type:	Enrollee
Program Type:	Industrial
Adoption Date Of Regulatory Measure:	Not reported
Effective Date Of Regulatory Measure:	01/19/2016
Termination Date Of Regulatory Measure:	Not reported
Expiration Date Of Regulatory Measure:	Not reported
Discharge Address:	5939 Placencia St
Discharge Name:	Mission Auto Wrecking
Discharge City:	Goleta
Discharge State:	California
Discharge Zip:	93117
Status:	Not reported
Status Date:	Not reported
Operator Name:	Not reported
Operator Address:	Not reported
Operator City:	Not reported
Operator State:	Not reported
Operator Zip:	Not reported

NPDES as of 03/2018:

NPDES Number:	CAS000001

MISSION AUTO WRECKING (Continued) **S117694070**

Status:	Active
Agency Number:	0
Region:	3
Regulatory Measure ID:	468193
Order Number:	97-03-DWQ
Regulatory Measure Type:	Enrollee
Place ID:	Not reported
WDID:	3 42I026395
Program Type:	Industrial
Adoption Date Of Regulatory Measure:	Not reported
Effective Date Of Regulatory Measure:	01/19/2016
Expiration Date Of Regulatory Measure:	Not reported
Termination Date Of Regulatory Measure:	Not reported
Discharge Name:	Mission Auto Wrecking
Discharge Address:	5939 Placencia St
Discharge City:	Goleta
Discharge State:	California
Discharge Zip:	93117
Received Date:	Not reported
Processed Date:	Not reported
Status:	Not reported
Status Date:	Not reported
Place Size:	Not reported
Place Size Unit:	Not reported
Contact:	Not reported
Contact Title:	Not reported
Contact Phone:	Not reported
Contact Phone Ext:	Not reported
Contact Email:	Not reported
Operator Name:	Not reported
Operator Address:	Not reported
Operator City:	Not reported
Operator State:	Not reported
Operator Zip:	Not reported
Operator Contact:	Not reported
Operator Contact Title:	Not reported
Operator Contact Phone:	Not reported
Operator Contact Phone Ext:	Not reported
Operator Contact Email:	Not reported
Operator Type:	Not reported
Developer:	Not reported
Developer Address:	Not reported
Developer City:	Not reported
Developer State:	Not reported
Developer Zip:	Not reported
Developer Contact:	Not reported
Developer Contact Title:	Not reported
Constype Linear Utility Ind:	Not reported
Emergency Phone:	Not reported
Emergency Phone Ext:	Not reported
Constype Above Ground Ind:	Not reported
Constype Below Ground Ind:	Not reported
Constype Cable Line Ind:	Not reported
Constype Comm Line Ind:	Not reported
Constype Commertial Ind:	Not reported
Constype Electrical Line Ind:	Not reported
Constype Gas Line Ind:	Not reported

MISSION AUTO WRECKING (Continued) **S117694070**

Constype Industrial Ind:	Not reported
Constype Other Description:	Not reported
Constype Other Ind:	Not reported
Constype Recons Ind:	Not reported
Constype Residential Ind:	Not reported
Constype Transport Ind:	Not reported
Constype Utility Description:	Not reported
Constype Utility Ind:	Not reported
Constype Water Sewer Ind:	Not reported
Dir Discharge Uswater Ind:	Not reported
Receiving Water Name:	Not reported
Certifier:	Not reported
Certifier Title:	Not reported
Certification Date:	Not reported
Primary Sic:	Not reported
Secondary Sic:	Not reported
Tertiary Sic:	Not reported
NPDES Number:	Not reported
Status:	Not reported
Agency Number:	Not reported
Region:	3
Regulatory Measure ID:	468193
Order Number:	Not reported
Regulatory Measure Type:	Industrial
Place ID:	Not reported
WDID:	3 42I026395
Program Type:	Not reported
Adoption Date Of Regulatory Measure:	Not reported
Effective Date Of Regulatory Measure:	Not reported
Expiration Date Of Regulatory Measure:	Not reported
Termination Date Of Regulatory Measure:	Not reported
Discharge Name:	Not reported
Discharge Address:	Not reported
Discharge City:	Not reported
Discharge State:	Not reported
Discharge Zip:	Not reported
Received Date:	01/06/2016
Processed Date:	01/19/2016
Status:	Active
Status Date:	01/19/2016
Place Size:	.5
Place Size Unit:	Acres
Contact:	Aaron Boucher
Contact Title:	owner
Contact Phone:	805-453-5692
Contact Phone Ext:	Not reported
Contact Email:	missionauto.805@gmail.com
Operator Name:	Mission Auto Wrecking
Operator Address:	5939 Placencia St
Operator City:	Goleta
Operator State:	California
Operator Zip:	93117
Operator Contact:	Aaron Boucher
Operator Contact Title:	Not reported
Operator Contact Phone:	805-453-5692
Operator Contact Phone Ext:	Not reported

MISSION AUTO WRECKING (Continued) **S117694070**

Operator Contact Email:	missionauto.805@gmail.com
Operator Type:	Private Business
Developer:	Not reported
Developer Address:	Not reported
Developer City:	Not reported
Developer State:	California
Developer Zip:	Not reported
Developer Contact:	Not reported
Developer Contact Title:	Not reported
Constype Linear Utility Ind:	Not reported
Emergency Phone:	Not reported
Emergency Phone Ext:	Not reported
Constype Above Ground Ind:	Not reported
Constype Below Ground Ind:	Not reported
Constype Cable Line Ind:	Not reported
Constype Comm Line Ind:	Not reported
Constype Commertial Ind:	Not reported
Constype Electrical Line Ind:	Not reported
Constype Gas Line Ind:	Not reported
Constype Industrial Ind:	Not reported
Constype Other Description:	Not reported
Constype Other Ind:	Not reported
Constype Recons Ind:	Not reported
Constype Residential Ind:	Not reported
Constype Transport Ind:	Not reported
Constype Utility Description:	Not reported
Constype Utility Ind:	Not reported
Constype Water Sewer Ind:	Not reported
Dir Discharge Uswater Ind:	N
Receiving Water Name:	Pacific
Certifier:	Aaron Boucher
Certifier Title:	owner
Certification Date:	06-JAN-16
Primary Sic:	5093-Scrap and Waste Materials
Secondary Sic:	Not reported
Tertiary Sic:	Not reported

Name:	MISSION AUTO WRECKING
Address:	5939 PLACENCIA ST
City,State,Zip:	GOLETA, CA 93117
Facility Status:	Not reported
NPDES Number:	Not reported
Region:	Not reported
Agency Number:	Not reported
Regulatory Measure ID:	Not reported
Place ID:	Not reported
Order Number:	Not reported
WDID:	3 42I026395
Regulatory Measure Type:	Industrial
Program Type:	Not reported
Adoption Date Of Regulatory Measure:	Not reported
Effective Date Of Regulatory Measure:	Not reported
Termination Date Of Regulatory Measure:	Not reported
Expiration Date Of Regulatory Measure:	Not reported
Discharge Address:	Not reported
Discharge Name:	Not reported

MISSION AUTO WRECKING (Continued) **S117694070**

Discharge City:	Not reported
Discharge State:	Not reported
Discharge Zip:	Not reported
Status:	Active
Status Date:	01/19/2016
Operator Name:	Mission Auto Wrecking
Operator Address:	5939 Placencia St
Operator City:	Goleta
Operator State:	California
Operator Zip:	93117

NPDES as of 03/2018:

NPDES Number:	CAS000001
Status:	Active
Agency Number:	0
Region:	3
Regulatory Measure ID:	468193
Order Number:	97-03-DWQ
Regulatory Measure Type:	Enrollee
Place ID:	Not reported
WDID:	3 42I026395
Program Type:	Industrial
Adoption Date Of Regulatory Measure:	Not reported
Effective Date Of Regulatory Measure:	01/19/2016
Expiration Date Of Regulatory Measure:	Not reported
Termination Date Of Regulatory Measure:	Not reported
Discharge Name:	Mission Auto Wrecking
Discharge Address:	5939 Placencia St
Discharge City:	Goleta
Discharge State:	California
Discharge Zip:	93117
Received Date:	Not reported
Processed Date:	Not reported
Status:	Not reported
Status Date:	Not reported
Place Size:	Not reported
Place Size Unit:	Not reported
Contact:	Not reported
Contact Title:	Not reported
Contact Phone:	Not reported
Contact Phone Ext:	Not reported
Contact Email:	Not reported
Operator Name:	Not reported
Operator Address:	Not reported
Operator City:	Not reported
Operator State:	Not reported
Operator Zip:	Not reported
Operator Contact:	Not reported
Operator Contact Title:	Not reported
Operator Contact Phone:	Not reported
Operator Contact Phone Ext:	Not reported
Operator Contact Email:	Not reported
Operator Type:	Not reported
Developer:	Not reported
Developer Address:	Not reported
Developer City:	Not reported
Developer State:	Not reported
Developer Zip:	Not reported

MISSION AUTO WRECKING (Continued) **S117694070**

Developer Contact:	Not reported
Developer Contact Title:	Not reported
Constype Linear Utility Ind:	Not reported
Emergency Phone:	Not reported
Emergency Phone Ext:	Not reported
Constype Above Ground Ind:	Not reported
Constype Below Ground Ind:	Not reported
Constype Cable Line Ind:	Not reported
Constype Comm Line Ind:	Not reported
Constype Commertial Ind:	Not reported
Constype Electrical Line Ind:	Not reported
Constype Gas Line Ind:	Not reported
Constype Industrial Ind:	Not reported
Constype Other Description:	Not reported
Constype Other Ind:	Not reported
Constype Recons Ind:	Not reported
Constype Residential Ind:	Not reported
Constype Transport Ind:	Not reported
Constype Utility Description:	Not reported
Constype Utility Ind:	Not reported
Constype Water Sewer Ind:	Not reported
Dir Discharge Uswater Ind:	Not reported
Receiving Water Name:	Not reported
Certifier:	Not reported
Certifier Title:	Not reported
Certification Date:	Not reported
Primary Sic:	Not reported
Secondary Sic:	Not reported
Tertiary Sic:	Not reported
NPDES Number:	Not reported
Status:	Not reported
Agency Number:	Not reported
Region:	3
Regulatory Measure ID:	468193
Order Number:	Not reported
Regulatory Measure Type:	Industrial
Place ID:	Not reported
WDID:	3 42I026395
Program Type:	Not reported
Adoption Date Of Regulatory Measure:	Not reported
Effective Date Of Regulatory Measure:	Not reported
Expiration Date Of Regulatory Measure:	Not reported
Termination Date Of Regulatory Measure:	Not reported
Discharge Name:	Not reported
Discharge Address:	Not reported
Discharge City:	Not reported
Discharge State:	Not reported
Discharge Zip:	Not reported
Received Date:	01/06/2016
Processed Date:	01/19/2016
Status:	Active
Status Date:	01/19/2016
Place Size:	.5
Place Size Unit:	Acres
Contact:	Aaron Boucher
Contact Title:	owner

MISSION AUTO WRECKING (Continued) **S117694070**

Contact Phone:	805-453-5692
Contact Phone Ext:	Not reported
Contact Email:	missionauto.805@gmail.com
Operator Name:	Mission Auto Wrecking
Operator Address:	5939 Placencia St
Operator City:	Goleta
Operator State:	California
Operator Zip:	93117
Operator Contact:	Aaron Boucher
Operator Contact Title:	Not reported
Operator Contact Phone:	805-453-5692
Operator Contact Phone Ext:	Not reported
Operator Contact Email:	missionauto.805@gmail.com
Operator Type:	Private Business
Developer:	Not reported
Developer Address:	Not reported
Developer City:	Not reported
Developer State:	California
Developer Zip:	Not reported
Developer Contact:	Not reported
Developer Contact Title:	Not reported
Constype Linear Utility Ind:	Not reported
Emergency Phone:	Not reported
Emergency Phone Ext:	Not reported
Constype Above Ground Ind:	Not reported
Constype Below Ground Ind:	Not reported
Constype Cable Line Ind:	Not reported
Constype Comm Line Ind:	Not reported
Constype Commertial Ind:	Not reported
Constype Electrical Line Ind:	Not reported
Constype Gas Line Ind:	Not reported
Constype Industrial Ind:	Not reported
Constype Other Description:	Not reported
Constype Other Ind:	Not reported
Constype Recons Ind:	Not reported
Constype Residential Ind:	Not reported
Constype Transport Ind:	Not reported
Constype Utility Description:	Not reported
Constype Utility Ind:	Not reported
Constype Water Sewer Ind:	Not reported
Dir Discharge Uswater Ind:	N
Receiving Water Name:	Pacific
Certifier:	Aaron Boucher
Certifier Title:	owner
Certification Date:	06-JAN-16
Primary Sic:	5093-Scrap and Waste Materials
Secondary Sic:	Not reported
Tertiary Sic:	Not reported

CIWQS:

Name:	MISSION AUTO WRECKING
Address:	5939 PLACENCIA ST
City,State,Zip:	GOLETA, CA 93117
Agency:	Mission Auto Wrecking
Agency Address:	5939 Placencia St, Goleta, CA 93117
Place/Project Type:	Industrial - Motor Vehicle Parts, Used

MISSION AUTO WRECKING (Continued) **S117694070**

SIC/NAICS:	5015
Region:	3
Program:	INDSTW
Regulatory Measure Status:	Active
Regulatory Measure Type:	Storm water industrial
Order Number:	2014-0057-DWQ
WDID:	3 42I026395
NPDES Number:	CAS000001
Adoption Date:	Not reported
Effective Date:	01/19/2016
Termination Date:	Not reported
Expiration/Review Date:	Not reported
Design Flow:	Not reported
Major/Minor:	Not reported
Complexity:	Not reported
TTWQ:	Not reported
Enforcement Actions within 5 years:	0
Violations within 5 years:	0
Latitude:	34.42631
Longitude:	-119.82935

CERS:

Name:	MISSION AUTO WRECKING
Address:	5939 PLACENCIA ST
City,State,Zip:	GOLETA, CA 93117
Site ID:	135547
CERS ID:	10210543
CERS Description:	Chemical Storage Facilities

Violations:

Site ID:	135547
Site Name:	MISSION AUTO WRECKING
Violation Date:	08-03-2016
Citation:	22 CCR 12 66262.34(f) - California Code of Regulations, Title 22, Chapter 12, Section(s) 66262.34(f)
Violation Description:	Failure to properly label hazardous waste accumulation containers and portable tanks with the following requirements: "Hazardous Waste", name and address of the generator, physical and chemical characteristics of the Hazardous Waste, and starting accumulation date.
Violation Notes:	Returned to compliance on 02/04/2019.
Violation Division:	Santa Barbara County Environmental Health Services
Violation Program:	HW
Violation Source:	CERS,

Site ID:	135547
Site Name:	MISSION AUTO WRECKING
Violation Date:	01-30-2019
Citation:	HSC 6.5 25250.22 - California Health and Safety Code, Chapter 6.5, Section(s) 25250.22
Violation Description:	Failure to properly manage used oil and/or fuel filters in accordance with the requirements.
Violation Notes:	Returned to compliance on 02/04/2019. Failure to properly manage used oil and fuel filters. Facility failed to label the 200 gallon used oil tank and store drained used oil filters in a closed container and labeled. Facility is required to store drained used oil filters in a closed container and label both with the following: the words "Used

MISSION AUTO WRECKING (Continued) **S117694070**

	Oil" or "Drained Used Oil Filters", name and address of the facility, contents or description of the waste, physical state, and hazard properties.
Violation Division:	Santa Barbara County Environmental Health Services
Violation Program:	HW
Violation Source:	CERS,
Site ID:	135547
Site Name:	MISSION AUTO WRECKING
Violation Date:	01-30-2019
Citation:	HSC 6.5 25123.3(h)(1) - California Health and Safety Code, Chapter 6.5, Section(s) 25123.3(h)(1)
Violation Description:	Failure to send hazardous waste offsite for treatment, storage, or disposal within 180 days (or 270 days if waste is transported over 200 miles) for a generator who generates less than 1000 kilogram per month if all of the following conditions are met: (1) The quantity of hazardous waste accumulated onsite never exceeds 6,000 kilograms. (2) The generator complies with the requirements of 40 Code of Federal Regulations section 262.34(d), (e) and (f). (3) The generator does not hold acutely hazardous waste or extremely hazardous waste in an amount greater than one kilogram for more than 90 days.
Violation Notes:	Returned to compliance on 03/13/2019. Facility failed to dispose of hazardous waste within the 180 day accumulation time limit. Facility has a red 25-30 gallon roll-around container for unusable gasoline. Facility is required to immediately arrange for proper disposal of hazardous waste by a registered hauler. Hazardous waste containers must be marked with the following: the words "Hazardous Waste", name and address of the facility, contents or description of the waste, physical state, and hazard properties.
Violation Division:	Santa Barbara County Environmental Health Services
Violation Program:	HW
Violation Source:	CERS,
Site ID:	135547
Site Name:	MISSION AUTO WRECKING
Violation Date:	08-03-2016
Citation:	40 CFR 1 262.34(d)(5)(iii) - U.S. Code of Federal Regulations, Title 40, Chapter 1, Section(s) 262.34(d)(5)(iii)
Violation Description:	Failure to ensure that all employees are thoroughly familiar with proper waste handling and emergency procedures, relevant to their responsibilities during normal facility operations and emergencies.
Violation Notes:	Returned to compliance on 03/07/2019.
Violation Division:	Santa Barbara County Environmental Health Services
Violation Program:	HW
Violation Source:	CERS,
Site ID:	135547
Site Name:	MISSION AUTO WRECKING
Violation Date:	01-30-2019
Citation:	HSC 6.5 25250.7(a) - California Health and Safety Code, Chapter 6.5, Section(s) 25250.7(a)
Violation Description:	Failure to prevent intentional contamination of used oil with other hazardous waste other than minimal amounts of vehicle fuel.
Violation Notes:	Returned to compliance on 02/04/2019. Facility contaminated used oil waste with waste gasoline. Facility stated that they dispose of waste gasoline into the used oil tank. Owner claimed that the facility ceased the practice of mixing waste streams as instructed by the waste

MISSION AUTO WRECKING (Continued) **S117694070**

	hauler. Facility is required to ensure that all hazardous waste streams are contained and managed separately.
Violation Division:	Santa Barbara County Environmental Health Services
Violation Program:	HW
Violation Source:	CERS,
Site ID:	135547
Site Name:	MISSION AUTO WRECKING
Violation Date:	01-30-2019
Citation:	HSC 6.95 25508(a)(1) - California Health and Safety Code, Chapter 6.95, Section(s) 25508(a)(1)
Violation Description:	Failure to complete and electronically submit a business plan when storing/handling a hazardous material at or above reportable quantities.
Violation Notes:	Returned to compliance on 03/07/2019. Failure to electronically submit a hazardous materials business plan. Violation is recalcitrant. Facility failed to follow directive from previous inspection conducted on 8/3/2016.
Violation Division:	Santa Barbara County Environmental Health Services
Violation Program:	HMRRP
Violation Source:	CERS,
Site ID:	135547
Site Name:	MISSION AUTO WRECKING
Violation Date:	01-30-2019
Citation:	22 CCR 12 66262.34(f) - California Code of Regulations, Title 22, Chapter 12, Section(s) 66262.34(f)
Violation Description:	Failure to properly label hazardous waste accumulation containers and portable tanks with the following requirements: "Hazardous Waste", name and address of the generator, physical and chemical characteristics of the Hazardous Waste, and starting accumulation date.
Violation Notes:	Returned to compliance on 02/04/2019. Failure to label all hazardous waste containers (including portable containers). Facility failed to label 55 gallon drum of waste antifreeze and a red 25-30 gallon roll-around of waste gasoline.
Violation Division:	Santa Barbara County Environmental Health Services
Violation Program:	HW
Violation Source:	CERS,
Site ID:	135547
Site Name:	MISSION AUTO WRECKING
Violation Date:	08-03-2016
Citation:	HSC 6.5 Multiple - California Health and Safety Code, Chapter 6.5, Section(s) Multiple
Violation Description:	Hazardous Waste Generator Program - Operations/Maintenance - General
Violation Notes:	Returned to compliance on 03/07/2019.
Violation Division:	Santa Barbara County Environmental Health Services
Violation Program:	HW
Violation Source:	CERS,
Site ID:	135547
Site Name:	MISSION AUTO WRECKING
Violation Date:	08-03-2016
Citation:	HSC 6.5 Multiple - California Health and Safety Code, Chapter 6.5, Section(s) Multiple
Violation Description:	Hazardous Waste Generator Program - Operations/Maintenance - General

MISSION AUTO WRECKING (Continued) **S117694070**

Violation Notes:	Returned to compliance on 02/04/2019.
Violation Division:	Santa Barbara County Environmental Health Services
Violation Program:	HW
Violation Source:	CERS,
Site ID:	135547
Site Name:	MISSION AUTO WRECKING
Violation Date:	01-30-2019
Citation:	HSC 6.95 25507 - California Health and Safety Code, Chapter 6.95, Section(s) 25507
Violation Description:	Failure to adequately establish and implement a business plan when storing/handling a hazardous material at or above reportable quantities.
Violation Notes:	Returned to compliance on 03/07/2019. Failure to establish and implement a hazardous materials business plan. Violation is recalcitrant. Facility was directed to establish and implement a business plan from the previous inspection conducted on 8/3/2016.
Violation Division:	Santa Barbara County Environmental Health Services
Violation Program:	HMRRP
Violation Source:	CERS,
Site ID:	135547
Site Name:	MISSION AUTO WRECKING
Violation Date:	08-03-2016
Citation:	Un-Specified
Violation Description:	Hazardous Waste Generator Program - Administration/Documentation - General Local Ordinance
Violation Notes:	Returned to compliance on 03/19/2019.
Violation Division:	Santa Barbara County Environmental Health Services
Violation Program:	HW
Violation Source:	CERS,
Site ID:	135547
Site Name:	MISSION AUTO WRECKING
Violation Date:	08-03-2016
Citation:	HSC 6.5 25160.2 - California Health and Safety Code, Chapter 6.5, Section(s) 25160.2
Violation Description:	Failure of a generator of hazardous waste that meets the conditions to be transported on a consolidated manifest to comply with one or more of the required consolidated manifesting procedures.
Violation Notes:	Returned to compliance on 01/30/2019.
Violation Division:	Santa Barbara County Environmental Health Services
Violation Program:	HW
Violation Source:	CERS,
Site ID:	135547
Site Name:	MISSION AUTO WRECKING
Violation Date:	01-30-2019
Citation:	22 CCR 15 66265.31 - California Code of Regulations, Title 22, Chapter 15, Section(s) 66265.31
Violation Description:	Failure to maintain and operate the facility to minimize the possibility of a fire, explosion, or any unplanned sudden or non-sudden release of hazardous waste or hazardous waste constituents to air, soil, or surface water which could threaten human health or the environment.
Violation Notes:	Returned to compliance on 02/04/2019. Failure to maintain and operate facility to minimize the possibility of a release. Facility stores old

MISSION AUTO WRECKING (Continued) **S117694070**

clothes and shop rags in the secondary containment bin for the waste antifreeze. Facility is required to remove all the items and ensure that the secondary containment is free of debris.

Violation Division: Santa Barbara County Environmental Health Services
Violation Program: HW
Violation Source: CERS,

Site ID: 135547
Site Name: MISSION AUTO WRECKING
Violation Date: 01-30-2019
Citation: 22 CCR 12 66262.34(e) - California Code of Regulations, Title 22, Chapter 12, Section(s) 66262.34(e)
Violation Description: Failure to meet the following conditions of satellite accumulation regulations: Accumulate up to 55 gallons of hazardous waste or one quart of acute hazardous waste at or near the initial point of accumulation which was under the control of the operator. Total time hazardous waste can be accumulated onsite in any generator accumulation area is one year, i.e., the combined accmulation time at a satellite accumulation point and at a 90/180/270 accumulation area (depending on size of generator and distance transported), whichever comes first. The generator complies with section 66265.171, 66265.172, and 66265.173(a). The container must be clearly marked with the initial date that hazardous waste is first placed in the container and labelled with the words Hazardous Waste including specified information Container must be labelled with the date the satellite accumulation limit is reached and moved within three days after reaching the 55 gallon (or one quart) limit to a 90 day accumulation area 55 gallons (or one quart of acute hazardous waste) of waste per process may be accumulated
Violation Notes: Returned to compliance on 02/04/2019. Failure to properly manage satellite hazardous waste container. Facility failed to label the satellite used oil container. Satellite containers must be marked with the following: the words "Hazardous Waste", name and address of the facility, contents or description of the waste, physical state, and hazard properties.
Violation Division: Santa Barbara County Environmental Health Services
Violation Program: HW
Violation Source: CERS,

Site ID: 135547
Site Name: MISSION AUTO WRECKING
Violation Date: 01-30-2019
Citation: 40 CFR 1 262.34(d)(5)(iii) - U.S. Code of Federal Regulations, Title 40, Chapter 1, Section(s) 262.34(d)(5)(iii)
Violation Description: Failure to ensure that all employees are thoroughly familiar with proper waste handling and emergency procedures, relevant to their responsibilities during normal facility operations and emergencies.
Violation Notes: Returned to compliance on 03/07/2019. Employees not trained to be thoroughly familiar with hazardous waste handling procedures. Violation is recalcitrant. Facility was previously cited for failing to train their employees. Facility is required to implement a training program to ensure that all employees handling hazardous waste are familiar with proper management and disposal procedures.
Violation Division: Santa Barbara County Environmental Health Services
Violation Program: HW
Violation Source: CERS,

MISSION AUTO WRECKING (Continued) **S117694070**

Evaluation:

Eval General Type:	Compliance Evaluation Inspection
Eval Date:	01-30-2019
Violations Found:	Yes
Eval Type:	Routine done by local agency
Eval Notes:	Not reported
Eval Division:	Santa Barbara County Environmental Health Services
Eval Program:	HMRRP
Eval Source:	CERS,

Eval General Type:	Compliance Evaluation Inspection
Eval Date:	02-26-2021
Violations Found:	No
Eval Type:	Routine done by local agency
Eval Notes:	Not reported
Eval Division:	Santa Barbara County Environmental Health Services
Eval Program:	HW
Eval Source:	CERS,

Eval General Type:	Compliance Evaluation Inspection
Eval Date:	08-03-2016
Violations Found:	Yes
Eval Type:	Routine done by local agency
Eval Notes:	Includes pre/post inspection activity and talking to the owner for a while about compliance and what he needs to do
Eval Division:	Santa Barbara County Environmental Health Services
Eval Program:	HW
Eval Source:	CERS,

Eval General Type:	Compliance Evaluation Inspection
Eval Date:	01-30-2019
Violations Found:	Yes
Eval Type:	Routine done by local agency
Eval Notes:	Not reported
Eval Division:	Santa Barbara County Environmental Health Services
Eval Program:	HW
Eval Source:	CERS,

Eval General Type:	Compliance Evaluation Inspection
Eval Date:	02-26-2021
Violations Found:	No
Eval Type:	Routine done by local agency
Eval Notes:	Not reported
Eval Division:	Santa Barbara County Environmental Health Services
Eval Program:	HMRRP
Eval Source:	CERS,

Coordinates:

Site ID:	135547
Facility Name:	MISSION AUTO WRECKING
Env Int Type Code:	HWG
Program ID:	10210543
Coord Name:	Not reported
Ref Point Type Desc:	Center of a facility or station.,
Latitude:	34.426310
Longitude:	-119.829350

MISSION AUTO WRECKING (Continued) **S117694070**

Affiliation:

Affiliation Type Desc:	CUPA District
Entity Name:	Santa Barbara County Env Health
Entity Title:	Not reported
Affiliation Address:	225 Camino del Remedio
Affiliation City:	Santa Barbara
Affiliation State:	CA
Affiliation Country:	Not reported
Affiliation Zip:	93110
Affiliation Phone:	(805) 681-4927,

Affiliation Type Desc:	Facility Mailing Address
Entity Name:	Mailing Address
Entity Title:	Not reported
Affiliation Address:	5939 Placencia St
Affiliation City:	Goleta
Affiliation State:	CA
Affiliation Country:	Not reported
Affiliation Zip:	93117
Affiliation Phone:	,

Affiliation Type Desc:	Operator
Entity Name:	Aaron Boucher
Entity Title:	Not reported
Affiliation Address:	Not reported
Affiliation City:	Not reported
Affiliation State:	Not reported
Affiliation Country:	Not reported
Affiliation Zip:	Not reported
Affiliation Phone:	(805) 964-4858,

Affiliation Type Desc:	Owner/Operator
Entity Name:	Mission Auto Wrecking
Entity Title:	Operator
Affiliation Address:	5939 Placencia St
Affiliation City:	Goleta
Affiliation State:	CA
Affiliation Country:	Not reported
Affiliation Zip:	93117
Affiliation Phone:	,

Affiliation Type Desc:	Property Owner
Entity Name:	Pozzato Qualified Domestic Trust
Entity Title:	Not reported
Affiliation Address:	PO BOX 30991
Affiliation City:	Santa Barbara
Affiliation State:	CA
Affiliation Country:	United States
Affiliation Zip:	93130
Affiliation Phone:	(805) 689-5496,

Affiliation Type Desc:	Environmental Contact
Entity Name:	Aaron Boucher
Entity Title:	Not reported
Affiliation Address:	5939 Placencia St
Affiliation City:	Goleta
Affiliation State:	CA

MISSION AUTO WRECKING (Continued) **S117694070**

Affiliation Country: Not reported
Affiliation Zip: 93117
Affiliation Phone: ,

Affiliation Type Desc: Identification Signer
Entity Name: Kristina Boucher
Entity Title: office staff
Affiliation Address: Not reported
Affiliation City: Not reported
Affiliation State: Not reported
Affiliation Country: Not reported
Affiliation Zip: Not reported
Affiliation Phone: ,

Affiliation Type Desc: Legal Owner
Entity Name: MISSION AUTO WRECKING
Entity Title: Not reported
Affiliation Address: 5939 Placencia St
Affiliation City: Goleta
Affiliation State: CA
Affiliation Country: United States
Affiliation Zip: 93117
Affiliation Phone: (805) 964-4858,

Affiliation Type Desc: Parent Corporation
Entity Name: MISSION AUTO WRECKING
Entity Title: Not reported
Affiliation Address: Not reported
Affiliation City: Not reported
Affiliation State: Not reported
Affiliation Country: Not reported
Affiliation Zip: Not reported
Affiliation Phone: ,

Name: MISSION AUTO WRECKING
Address: 5939 PLACENCIA ST
City,State,Zip: GOLETA, CA 93117
Site ID: 135547
CERS ID: 843591
CERS Description: Industrial Facility Storm Water

Violations:
Site ID: 135547
Site Name: MISSION AUTO WRECKING
Violation Date: 08-03-2016
Citation: 22 CCR 12 66262.34(f) - California Code of Regulations, Title 22, Chapter 12, Section(s) 66262.34(f)
Violation Description: Failure to properly label hazardous waste accumulation containers and portable tanks with the following requirements: "Hazardous Waste", name and address of the generator, physical and chemical characteristics of the Hazardous Waste, and starting accumulation date.
Violation Notes: Returned to compliance on 02/04/2019.
Violation Division: Santa Barbara County Environmental Health Services
Violation Program: HW
Violation Source: CERS,

MISSION AUTO WRECKING (Continued) **S117694070**

Site ID:	135547
Site Name:	MISSION AUTO WRECKING
Violation Date:	01-30-2019
Citation:	HSC 6.5 25250.22 - California Health and Safety Code, Chapter 6.5, Section(s) 25250.22
Violation Description:	Failure to properly manage used oil and/or fuel filters in accordance with the requirements.
Violation Notes:	Returned to compliance on 02/04/2019. Failure to properly manage used oil and fuel filters. Facility failed to label the 200 gallon used oil tank and store drained used oil filters in a closed container and labeled. Facility is required to store drained used oil filters in a closed container and label both with the following: the words "Used Oil" or "Drained Used Oil Filters", name and address of the facility, contents or description of the waste, physical state, and hazard properties.
Violation Division:	Santa Barbara County Environmental Health Services
Violation Program:	HW
Violation Source:	CERS,

Site ID:	135547
Site Name:	MISSION AUTO WRECKING
Violation Date:	01-30-2019
Citation:	HSC 6.5 25123.3(h)(1) - California Health and Safety Code, Chapter 6.5, Section(s) 25123.3(h)(1)
Violation Description:	Failure to send hazardous waste offsite for treatment, storage, or disposal within 180 days (or 270 days if waste is transported over 200 miles) for a generator who generates less than 1000 kilogram per month if all of the following conditions are met: (1) The quantity of hazardous waste accumulated onsite never exceeds 6,000 kilograms. (2) The generator complies with the requirements of 40 Code of Federal Regulations section 262.34(d), (e) and (f). (3) The generator does not hold acutely hazardous waste or extremely hazardous waste in an amount greater than one kilogram for more than 90 days.
Violation Notes:	Returned to compliance on 03/13/2019. Facility failed to dispose of hazardous waste within the 180 day accumulation time limit. Facility has a red 25-30 gallon roll-around container for unusable gasoline. Facility is required to immediately arrange for proper disposal of hazardous waste by a registered hauler. Hazardous waste containers must be marked with the following: the words "Hazardous Waste", name and address of the facility, contents or description of the waste, physical state, and hazard properties.
Violation Division:	Santa Barbara County Environmental Health Services
Violation Program:	HW
Violation Source:	CERS,

Site ID:	135547
Site Name:	MISSION AUTO WRECKING
Violation Date:	08-03-2016
Citation:	40 CFR 1 262.34(d)(5)(iii) - U.S. Code of Federal Regulations, Title 40, Chapter 1, Section(s) 262.34(d)(5)(iii)
Violation Description:	Failure to ensure that all employees are thoroughly familiar with proper waste handling and emergency procedures, relevant to their responsibilities during normal facility operations and emergencies.
Violation Notes:	Returned to compliance on 03/07/2019.
Violation Division:	Santa Barbara County Environmental Health Services
Violation Program:	HW
Violation Source:	CERS,

MISSION AUTO WRECKING (Continued) **S117694070**

Site ID:	135547
Site Name:	MISSION AUTO WRECKING
Violation Date:	01-30-2019
Citation:	HSC 6.5 25250.7(a) - California Health and Safety Code, Chapter 6.5, Section(s) 25250.7(a)
Violation Description:	Failure to prevent intentional contamination of used oil with other hazardous waste other than minimal amounts of vehicle fuel.
Violation Notes:	Returned to compliance on 02/04/2019. Facility contaminated used oil waste with waste gasoline. Facility stated that they dispose of waste gasoline into the used oil tank. Owner claimed that the facility ceased the practice of mixing waste streams as instructed by the waste hauler. Facility is required to ensure that all hazardous waste streams are contained and managed separately.
Violation Division:	Santa Barbara County Environmental Health Services
Violation Program:	HW
Violation Source:	CERS,

Site ID:	135547
Site Name:	MISSION AUTO WRECKING
Violation Date:	01-30-2019
Citation:	HSC 6.95 25508(a)(1) - California Health and Safety Code, Chapter 6.95, Section(s) 25508(a)(1)
Violation Description:	Failure to complete and electronically submit a business plan when storing/handling a hazardous material at or above reportable quantities.
Violation Notes:	Returned to compliance on 03/07/2019. Failure to electronically submit a hazardous materials business plan. Violation is recalcitrant. Facility failed to follow directive from previous inspection conducted on 8/3/2016.
Violation Division:	Santa Barbara County Environmental Health Services
Violation Program:	HMRRP
Violation Source:	CERS,

Site ID:	135547
Site Name:	MISSION AUTO WRECKING
Violation Date:	01-30-2019
Citation:	22 CCR 12 66262.34(f) - California Code of Regulations, Title 22, Chapter 12, Section(s) 66262.34(f)
Violation Description:	Failure to properly label hazardous waste accumulation containers and portable tanks with the following requirements: "Hazardous Waste", name and address of the generator, physical and chemical characteristics of the Hazardous Waste, and starting accumulation date.
Violation Notes:	Returned to compliance on 02/04/2019. Failure to label all hazardous waste containers (including portable containers). Facility failed to label 55 gallon drum of waste antifreeze and a red 25-30 gallon roll-around of waste gasoline.
Violation Division:	Santa Barbara County Environmental Health Services
Violation Program:	HW
Violation Source:	CERS,

Site ID:	135547
Site Name:	MISSION AUTO WRECKING
Violation Date:	08-03-2016
Citation:	HSC 6.5 Multiple - California Health and Safety Code, Chapter 6.5, Section(s) Multiple
Violation Description:	Hazardous Waste Generator Program - Operations/Maintenance - General

MISSION AUTO WRECKING (Continued) **S117694070**

Violation Notes:	Returned to compliance on 03/07/2019.
Violation Division:	Santa Barbara County Environmental Health Services
Violation Program:	HW
Violation Source:	CERS,
Site ID:	135547
Site Name:	MISSION AUTO WRECKING
Violation Date:	08-03-2016
Citation:	HSC 6.5 Multiple - California Health and Safety Code, Chapter 6.5, Section(s) Multiple
Violation Description:	Hazardous Waste Generator Program - Operations/Maintenance - General
Violation Notes:	Returned to compliance on 02/04/2019.
Violation Division:	Santa Barbara County Environmental Health Services
Violation Program:	HW
Violation Source:	CERS,
Site ID:	135547
Site Name:	MISSION AUTO WRECKING
Violation Date:	01-30-2019
Citation:	HSC 6.95 25507 - California Health and Safety Code, Chapter 6.95, Section(s) 25507
Violation Description:	Failure to adequately establish and implement a business plan when storing/handling a hazardous material at or above reportable quantities.
Violation Notes:	Returned to compliance on 03/07/2019. Failure to establish and implement a hazardous materials business plan. Violation is recalcitrant. Facility was directed to establish and implement a business plan from the previous inspection conducted on 8/3/2016.
Violation Division:	Santa Barbara County Environmental Health Services
Violation Program:	HMRRP
Violation Source:	CERS,
Site ID:	135547
Site Name:	MISSION AUTO WRECKING
Violation Date:	08-03-2016
Citation:	Un-Specified
Violation Description:	Hazardous Waste Generator Program - Administration/Documentation - General Local Ordinance
Violation Notes:	Returned to compliance on 03/19/2019.
Violation Division:	Santa Barbara County Environmental Health Services
Violation Program:	HW
Violation Source:	CERS,
Site ID:	135547
Site Name:	MISSION AUTO WRECKING
Violation Date:	08-03-2016
Citation:	HSC 6.5 25160.2 - California Health and Safety Code, Chapter 6.5, Section(s) 25160.2
Violation Description:	Failure of a generator of hazardous waste that meets the conditions to be transported on a consolidated manifest to comply with one or more of the required consolidated manifesting procedures.
Violation Notes:	Returned to compliance on 01/30/2019.
Violation Division:	Santa Barbara County Environmental Health Services
Violation Program:	HW
Violation Source:	CERS,
Site ID:	135547

MISSION AUTO WRECKING (Continued) **S117694070**

Site Name:	MISSION AUTO WRECKING
Violation Date:	01-30-2019
Citation:	22 CCR 15 66265.31 - California Code of Regulations, Title 22, Chapter 15, Section(s) 66265.31
Violation Description:	Failure to maintain and operate the facility to minimize the possibility of a fire, explosion, or any unplanned sudden or non-sudden release of hazardous waste or hazardous waste constituents to air, soil, or surface water which could threaten human health or the environment.
Violation Notes:	Returned to compliance on 02/04/2019. Failure to maintain and operate facility to minimize the possibility of a release. Facility stores old clothes and shop rags in the secondary containment bin for the waste antifreeze. Facility is required to remove all the items and ensure that the secondary containment is free of debris.
Violation Division:	Santa Barbara County Environmental Health Services
Violation Program:	HW
Violation Source:	CERS,
Site ID:	135547
Site Name:	MISSION AUTO WRECKING
Violation Date:	01-30-2019
Citation:	22 CCR 12 66262.34(e) - California Code of Regulations, Title 22, Chapter 12, Section(s) 66262.34(e)
Violation Description:	Failure to meet the following conditions of satellite accumulation regulations: Accumulate up to 55 gallons of hazardous waste or one quart of acute hazardous waste at or near the initial point of accumulation which was under the control of the operator. Total time hazardous waste can be accumulated onsite in any generator accumulation area is one year, i.e., the combined accmulation time at a satellite accumulation point and at a 90/180/270 accumulation area (depending on size of generator and distance transported), whichever comes first. The generator complies with section 66265.171, 66265.172, and 66265.173(a). The container must be clearly marked with the initial date that hazardous waste is first placed in the container and labelled with the words Hazardous Waste including specified information Container must be labelled with the date the satellite accumulation limit is reached and moved within three days after reaching the 55 gallon (or one quart) limit to a 90 day accumulation area 55 gallons (or one quart of acute hazardous waste) of waste per process may be accumulated
Violation Notes:	Returned to compliance on 02/04/2019. Failure to properly manage satellite hazardous waste container. Facility failed to label the satellite used oil container. Satellite containers must be marked with the following: the words "Hazardous Waste", name and address of the facility, contents or description of the waste, physical state, and hazard properties.
Violation Division:	Santa Barbara County Environmental Health Services
Violation Program:	HW
Violation Source:	CERS,
Site ID:	135547
Site Name:	MISSION AUTO WRECKING
Violation Date:	01-30-2019
Citation:	40 CFR 1 262.34(d)(5)(iii) - U.S. Code of Federal Regulations, Title 40, Chapter 1, Section(s) 262.34(d)(5)(iii)
Violation Description:	Failure to ensure that all employees are thoroughly familiar with proper waste handling and emergency procedures, relevant to their

MISSION AUTO WRECKING (Continued) **S117694070**

responsibilities during normal facility operations and emergencies.
Violation Notes: Returned to compliance on 03/07/2019. Employees not trained to be thoroughly familiar with hazardous waste handling procedures. Violation is recalcitrant. Facility was previously cited for failing to train their employees. Facility is required to implement a training program to ensure that all employees handling hazardous waste are familiar with proper management and disposal procedures.
Violation Division: Santa Barbara County Environmental Health Services
Violation Program: HW
Violation Source: CERS,

Evaluation:
Eval General Type: Compliance Evaluation Inspection
Eval Date: 01-30-2019
Violations Found: Yes
Eval Type: Routine done by local agency
Eval Notes: Not reported
Eval Division: Santa Barbara County Environmental Health Services
Eval Program: HMRRP
Eval Source: CERS,

Eval General Type: Compliance Evaluation Inspection
Eval Date: 02-26-2021
Violations Found: No
Eval Type: Routine done by local agency
Eval Notes: Not reported
Eval Division: Santa Barbara County Environmental Health Services
Eval Program: HW
Eval Source: CERS,

Eval General Type: Compliance Evaluation Inspection
Eval Date: 08-03-2016
Violations Found: Yes
Eval Type: Routine done by local agency
Eval Notes: Includes pre/post inspection activity and talking to the owner for a while about compliance and what he needs to do
Eval Division: Santa Barbara County Environmental Health Services
Eval Program: HW
Eval Source: CERS,

Eval General Type: Compliance Evaluation Inspection
Eval Date: 01-30-2019
Violations Found: Yes
Eval Type: Routine done by local agency
Eval Notes: Not reported
Eval Division: Santa Barbara County Environmental Health Services
Eval Program: HW
Eval Source: CERS,

Eval General Type: Compliance Evaluation Inspection
Eval Date: 02-26-2021
Violations Found: No
Eval Type: Routine done by local agency
Eval Notes: Not reported
Eval Division: Santa Barbara County Environmental Health Services
Eval Program: HMRRP
Eval Source: CERS,

MISSION AUTO WRECKING (Continued) **S117694070**

Coordinates:

Site ID:	135547
Facility Name:	MISSION AUTO WRECKING
Env Int Type Code:	HWG
Program ID:	10210543
Coord Name:	Not reported
Ref Point Type Desc:	Center of a facility or station.,
Latitude:	34.426310
Longitude:	-119.829350

Affiliation:

Affiliation Type Desc:	CUPA District
Entity Name:	Santa Barbara County Env Health
Entity Title:	Not reported
Affiliation Address:	225 Camino del Remedio
Affiliation City:	Santa Barbara
Affiliation State:	CA
Affiliation Country:	Not reported
Affiliation Zip:	93110
Affiliation Phone:	(805) 681-4927,

Affiliation Type Desc:	Facility Mailing Address
Entity Name:	Mailing Address
Entity Title:	Not reported
Affiliation Address:	5939 Placencia St
Affiliation City:	Goleta
Affiliation State:	CA
Affiliation Country:	Not reported
Affiliation Zip:	93117
Affiliation Phone:	,

Affiliation Type Desc:	Operator
Entity Name:	Aaron Boucher
Entity Title:	Not reported
Affiliation Address:	Not reported
Affiliation City:	Not reported
Affiliation State:	Not reported
Affiliation Country:	Not reported
Affiliation Zip:	Not reported
Affiliation Phone:	(805) 964-4858,

Affiliation Type Desc:	Owner/Operator
Entity Name:	Mission Auto Wrecking
Entity Title:	Operator
Affiliation Address:	5939 Placencia St
Affiliation City:	Goleta
Affiliation State:	CA
Affiliation Country:	Not reported
Affiliation Zip:	93117
Affiliation Phone:	,

Affiliation Type Desc:	Property Owner
Entity Name:	Pozzato Qualified Domestic Trust
Entity Title:	Not reported
Affiliation Address:	PO BOX 30991
Affiliation City:	Santa Barbara

MISSION AUTO WRECKING (Continued) **S117694070**

Affiliation State: CA
Affiliation Country: United States
Affiliation Zip: 93130
Affiliation Phone: (805) 689-5496,

Affiliation Type Desc: Environmental Contact
Entity Name: Aaron Boucher
Entity Title: Not reported
Affiliation Address: 5939 Placencia St
Affiliation City: Goleta
Affiliation State: CA
Affiliation Country: Not reported
Affiliation Zip: 93117
Affiliation Phone: ,

Affiliation Type Desc: Identification Signer
Entity Name: Kristina Boucher
Entity Title: office staff
Affiliation Address: Not reported
Affiliation City: Not reported
Affiliation State: Not reported
Affiliation Country: Not reported
Affiliation Zip: Not reported
Affiliation Phone: ,

Affiliation Type Desc: Legal Owner
Entity Name: MISSION AUTO WRECKING
Entity Title: Not reported
Affiliation Address: 5939 Placencia St
Affiliation City: Goleta
Affiliation State: CA
Affiliation Country: United States
Affiliation Zip: 93117
Affiliation Phone: (805) 964-4858,

Affiliation Type Desc: Parent Corporation
Entity Name: MISSION AUTO WRECKING
Entity Title: Not reported
Affiliation Address: Not reported
Affiliation City: Not reported
Affiliation State: Not reported
Affiliation Country: Not reported
Affiliation Zip: Not reported
Affiliation Phone: ,

HWTS:
Name: MISSION AUTO WRECKING
Address: 5939 PLACENCIA ST
Address 2: Not reported
City,State,Zip: GOLETA, CA 93117
EPA ID: CAL000363006
Inactive Date: 06/30/2021
Create Date: 04/18/2011
Last Act Date: Not reported
Mailing Name: Not reported
Mailing Address: 5939 PLACENCIA ST

MISSION AUTO WRECKING (Continued) **S117694070**

Mailing Address 2:	Not reported
Mailing City,State,Zip:	GOLETA, CA 93117
Owner Name:	MISSION AUTO WRECKING LLC
Owner Address:	5939 PLACENCIA ST
Owner Address 2:	Not reported
Owner City,State,Zip:	GOLETA, CA 93117
Contact Name:	AARON BOUCHER
Contact Address:	5939 PLACENCIA ST
Contact Address 2:	Not reported
City,State,Zip:	GOLETA, CA 93117
Facility Status:	Inactive
Facility Type:	PERMANENT
Category:	STATE
Latitude:	34.42631
Longitude:	-119.82935

NAICS:

EPA ID:	CAL000363006
Create Date:	2011-04-18 16:19:54.380
NAICS Code:	99999
NAICS Description:	Not Otherwise Specified
Issued EPA ID Date:	2011-04-18 16:19:54.25300
Inactive Date:	Not reported
Facility Name:	MISSION AUTO WRECKING
Facility Address:	5939 PLACENCIA ST
Facility Address 2:	Not reported
Facility City:	GOLETA
Facility County:	Not reported
Facility State:	CA
Facility Zip:	93117

B47 **SOIL MOISTURE EQUIPMENT CORP** **CUPA Listings** **S108755316**
NE **801 S KELLOGG AVE** **N/A**
< 1/8 **GOLETA, CA 93117**
0.057 mi.
303 ft. **Site 14 of 15 in cluster B**

Relative:
Higher

Actual:
13 ft.

CUPA SANTA BARBARA:

Name:	SOIL MOISTURE EQUIPMENT CORP
Address:	801 S KELLOGG AVE
City,State,Zip:	GOLETA, CA 93117
Facility Id:	FA0003243
Region:	SANTA BARBARA
Cross Street:	Not reported
Latitude:	Not reported
Longitude:	Not reported
Mailing Name:	SOILMOISTURE EQUIPMENT CORP
Mailing Care Of:	BRYCE SKALING
Mailing Address:	PO BOX 30025
Mailing City:	SANTA BARBARA
Mailing State:	CA
Mailing Zip Code:	93105
Record Id:	PR0211924
Pe #:	2162
Current Status:	2
Name:	SOIL MOISTURE EQUIPMENT CORP

SOIL MOISTURE EQUIPMENT CORP (Continued) **S108755316**

Address:	801 S KELLOGG AVE
City,State,Zip:	GOLETA, CA 93117
Facility Id:	FA0003243
Region:	SANTA BARBARA
Cross Street:	Not reported
Latitude:	Not reported
Longitude:	Not reported
Mailing Name:	SOILMOISTURE EQUIPMENT CORP
Mailing Care Of:	BRYCE SKALING
Mailing Address:	PO BOX 30025
Mailing City:	SANTA BARBARA
Mailing State:	CA
Mailing Zip Code:	93105
Record Id:	PR0221924
Pe #:	2201
Current Status:	1

B48 **SOIL MOISTURE EQUIPMENT CORP** **CERS HAZ WASTE** **S123103352**
NE **801 S KELLOGG AVE** **N/A**
< 1/8 **GOLETA, CA 93117**
0.057 mi.
303 ft. **Site 15 of 15 in cluster B**

Relative: Higher
Actual: 13 ft.

CERS HAZ WASTE:

Name:	SOIL MOISTURE EQUIPMENT CORP
Address:	801 S KELLOGG AVE
City,State,Zip:	GOLETA, CA 93117
Site ID:	154525
CERS ID:	10211674
CERS Description:	Hazardous Waste Generator

Violations:

Site ID:	154525
Site Name:	SOIL MOISTURE EQUIPMENT CORP
Violation Date:	08-24-2015
Citation:	HSC 6.95 25507 - California Health and Safety Code, Chapter 6.95, Section(s) 25507
Violation Description:	Failure to adequately establish and implement a business plan when storing/handling a hazardous material at or above reportable quantities.
Violation Notes:	Returned to compliance on 03/09/2016.
Violation Division:	Santa Barbara County Environmental Health Services
Violation Program:	HMRRP
Violation Source:	CERS,

Evaluation:

Eval General Type:	Compliance Evaluation Inspection
Eval Date:	08-24-2015
Violations Found:	No
Eval Type:	Routine done by local agency
Eval Notes:	Not reported
Eval Division:	Santa Barbara County Environmental Health Services
Eval Program:	HW
Eval Source:	CERS,

Eval General Type:	Compliance Evaluation Inspection
Eval Date:	12-13-2018
Violations Found:	No

SOIL MOISTURE EQUIPMENT CORP (Continued) **S123103352**

Eval Type: Routine done by local agency
Eval Notes: Not reported
Eval Division: Santa Barbara County Environmental Health Services
Eval Program: HW
Eval Source: CERS,

Eval General Type: Compliance Evaluation Inspection
Eval Date: 08-24-2015
Violations Found: Yes
Eval Type: Routine done by local agency
Eval Notes: New Business. Soil Moisture Equipment.
Eval Division: Santa Barbara County Environmental Health Services
Eval Program: HMRRP
Eval Source: CERS,

Coordinates:
Site ID: 154525
Facility Name: SOIL MOISTURE EQUIPMENT CORP
Env Int Type Code: HWG
Program ID: 10211674
Coord Name: Not reported
Ref Point Type Desc: Center of a facility or station.,
Latitude: 34.427820
Longitude: -119.824950

Affiliation:
Affiliation Type Desc: CUPA District
Entity Name: Santa Barbara County Env Health
Entity Title: Not reported
Affiliation Address: 225 Camino del Remedio
Affiliation City: Santa Barbara
Affiliation State: CA
Affiliation Country: Not reported
Affiliation Zip: 93110
Affiliation Phone: (805) 681-4927,

Affiliation Type Desc: Environmental Contact
Entity Name: KEN MACAULAY
Entity Title: Not reported
Affiliation Address: 801 S. KELLOGG AVE.
Affiliation City: GOLETA
Affiliation State: CA
Affiliation Country: Not reported
Affiliation Zip: 93117
Affiliation Phone: ,

Affiliation Type Desc: Parent Corporation
Entity Name: SOIL MOISTURE EQUIPMENT CORP
Entity Title: Not reported
Affiliation Address: Not reported
Affiliation City: Not reported
Affiliation State: Not reported
Affiliation Country: Not reported
Affiliation Zip: Not reported
Affiliation Phone: ,

49
North
< 1/8
0.065 mi.
342 ft.

STEELHEAD RECYCLERS
891 KELLOGG S.
GOLETA, CA 93117

CPS-SLIC **S117227952**
N/A

Relative:
Higher

Actual:
13 ft.

CPS-SLIC:

Name:	STEELHEAD RECYCLERS
Address:	891 KELLOGG S.
City,State,Zip:	GOLETA, CA 93117
Region:	STATE
Facility Status:	**Completed - Case Closed**
Status Date:	10/07/2019
Global Id:	T10000006151
Lead Agency:	SANTA BARBARA COUNTY
Lead Agency Case Number:	514
Latitude:	34.4278327
Longitude:	-119.8271643
Case Type:	Cleanup Program Site
Case Worker:	CSS
Local Agency:	SANTA BARBARA COUNTY
RB Case Number:	Not reported
File Location:	All Files are on GeoTracker or in the Local Agency Database
Potential Media Affected:	Other Groundwater (uses other than drinking water), Soil
Potential Contaminants of Concern:	MTBE / TBA / Other Fuel Oxygenates, Total Petroleum Hydrocarbons (TPH)
Site History:	COMPLETE LOP FILE HAS BEEN UPLOADED TO GEOTRACKER WEBSITE - HARD COPIES NO LONGER EXIST IN LOP FILES

Click here to access the California GeoTracker records for this facility:

D50
West
< 1/8
0.068 mi.
358 ft.

ANDERSON SYSTEMS
5958 CORTA ST
GOLETA, CA 93117

Site 12 of 14 in cluster D

RCRA NonGen / NLR **1024823927**
CAL000345776

Relative:
Lower

Actual:
6 ft.

RCRA Listings:

Date Form Received by Agency:		20210520
Handler Name:	ANDERSON SYSTEMS	
Handler Address:		5958 CORTA ST
Handler City,State,Zip:		GOLETA, CA 93117-3916
EPA ID:		CAL000345776
Contact Name:		PETER RASMUSSEN
Contact Address:		5958 CORTA ST
Contact City,State,Zip:		GOLETA, CA 93117
Contact Telephone:		805-722-0673
Contact Fax:		805-964-2357
Contact Email:		PRASMUSSEN@ANDERSYS.COM
Contact Title:		Not reported
EPA Region:		09
Land Type:		Not reported
Federal Waste Generator Description:		Not a generator, verified
Non-Notifier:		Not reported
Biennial Report Cycle:		Not reported
Accessibility:		Not reported
Active Site Indicator:		Not reported
State District Owner:		Not reported
State District:		Not reported
Mailing Address:		5958 CORTA ST
Mailing City,State,Zip:		GOLETA, CA 93117-3916

ANDERSON SYSTEMS (Continued) **1024823927**

Owner Name:	Not reported	
Owner Type:		Not reported
Operator Name:	PETER RASMUSSEN	
Operator Type:		Other
Short-Term Generator Activity:		No
Importer Activity:		No
Mixed Waste Generator:		No
Transporter Activity:		No
Transfer Facility Activity:		No
Recycler Activity with Storage:		No
Small Quantity On-Site Burner Exemption:		No
Smelting Melting and Refining Furnace Exemption:		No
Underground Injection Control:		No
Off-Site Waste Receipt:		No
Universal Waste Indicator:		No
Universal Waste Destination Facility:		No
Federal Universal Waste:		No
Active Site Fed-Reg Treatment Storage and Disposal Facility:		Not reported
Active Site Converter Treatment storage and Disposal Facility:		Not reported
Active Site State-Reg Treatment Storage and Disposal Facility:		Not reported
Active Site State-Reg Handler:		---
Federal Facility Indicator:		Not reported
Hazardous Secondary Material Indicator:		N
Sub-Part K Indicator:		Not reported
Commercial TSD Indicator:		No
Treatment Storage and Disposal Type:		Not reported
2018 GPRA Permit Baseline:		Not on the Baseline
2018 GPRA Renewals Baseline:		Not on the Baseline
Permit Renewals Workload Universe:		Not reported
Permit Workload Universe:		Not reported
Permit Progress Universe:		Not reported
Post-Closure Workload Universe:		Not reported
Closure Workload Universe:		Not reported
202 GPRA Corrective Action Baseline:		No
Corrective Action Workload Universe:		No
Subject to Corrective Action Universe:		No
Non-TSDFs Where RCRA CA has Been Imposed Universe:		No
TSDFs Potentially Subject to CA Under 3004 (u)/(v) Universe:		No
TSDFs Only Subject to CA under Discretionary Auth Universe:		No
Corrective Action Priority Ranking:		No NCAPS ranking
Environmental Control Indicator:		No
Institutional Control Indicator:		No
Human Exposure Controls Indicator:		N/A
Groundwater Controls Indicator:		N/A
Operating TSDF Universe:		Not reported
Full Enforcement Universe:		Not reported
Significant Non-Complier Universe:		No
Unaddressed Significant Non-Complier Universe:		No
Addressed Significant Non-Complier Universe:		No
Significant Non-Complier With a Compliance Schedule Universe:		No
Financial Assurance Required:	Not reported	
Handler Date of Last Change:		20210521
Recognized Trader-Importer:		No
Recognized Trader-Exporter:		No
Importer of Spent Lead Acid Batteries:		No
Exporter of Spent Lead Acid Batteries:		No
Recycler Activity Without Storage:		No

ANDERSON SYSTEMS (Continued) **1024823927**

Manifest Broker: No
Sub-Part P Indicator: No

Handler - Owner Operator:
Owner/Operator Indicator: Operator
Owner/Operator Name: PETER RASMUSSEN
Legal Status: Other
Date Became Current: Not reported
Date Ended Current: Not reported
Owner/Operator Address: 5958 CORTA ST
Owner/Operator City,State,Zip: GOLETA, CA 93117
Owner/Operator Telephone: 805-683-6133
Owner/Operator Telephone Ext: Not reported
Owner/Operator Fax: Not reported
Owner/Operator Email: Not reported

Owner/Operator Indicator: Operator
Owner/Operator Name: PETER RASMUSSEN
Legal Status: Other
Date Became Current: Not reported
Date Ended Current: Not reported
Owner/Operator Address: 5958 CORTA ST
Owner/Operator City,State,Zip: GOLETA, CA 93117
Owner/Operator Telephone: 805-683-6133
Owner/Operator Telephone Ext: Not reported
Owner/Operator Fax: Not reported
Owner/Operator Email: Not reported

Owner/Operator Indicator: Owner
Owner/Operator Name: JERRY ANDERSON
Legal Status: Other
Date Became Current: Not reported
Date Ended Current: Not reported
Owner/Operator Address: 5958 CORTA ST
Owner/Operator City,State,Zip: GOLETA, CA 93117-3916
Owner/Operator Telephone: 805-683-6133
Owner/Operator Telephone Ext: Not reported
Owner/Operator Fax: Not reported
Owner/Operator Email: Not reported

Historic Generators:
Receive Date: 20210520
Handler Name: ANDERSON SYSTEMS
Federal Waste Generator Description: Not a generator, verified
State District Owner: Not reported
Large Quantity Handler of Universal Waste: No
Recognized Trader Importer: No
Recognized Trader Exporter: No
Spent Lead Acid Battery Importer: No
Spent Lead Acid Battery Exporter: No
Current Record: Yes
Non Storage Recycler Activity: No
Electronic Manifest Broker: No

Receive Date: 20090817

ANDERSON SYSTEMS (Continued) **1024823927**

Handler Name: ANDERSON PLUMBING DBA ANDERSON SYSTEMS
Federal Waste Generator Description: Not a generator, verified
State District Owner: Not reported
Large Quantity Handler of Universal Waste: No
Recognized Trader Importer: No
Recognized Trader Exporter: No
Spent Lead Acid Battery Importer: No
Spent Lead Acid Battery Exporter: No
Current Record: No
Non Storage Recycler Activity: Not reported
Electronic Manifest Broker: Not reported

List of NAICS Codes and Descriptions:
NAICS Code: 811412
NAICS Description: APPLIANCE REPAIR AND MAINTENANCE

Facility Has Received Notices of Violations:
Violations: No Violations Found

Evaluation Action Summary:
Evaluations: No Evaluations Found

D51 ANDERSON PLUMBING DBA ANDERSON SYSTEMS **CERS HAZ WASTE S113156886**
West 5958 CORTA ST **HAZNET N/A**
< 1/8 GOLETA, CA 93117
0.068 mi.
358 ft. **Site 13 of 14 in cluster D**

Relative: **Lower**
Actual: **6 ft.**

CERS HAZ WASTE:
Name: SURFER'S DELIGHT
Address: 5958 CORTA ST # C
City,State,Zip: GOLETA, CA 93117
Site ID: 598589
CERS ID: 10886287
CERS Description: Hazardous Waste Generator

Violations:
Site ID: 598589
Site Name: Surfer's Delight
Violation Date: 11-10-2021
Citation: 22 CCR 12 66262.11 - California Code of Regulations, Title 22, Chapter 12, Section(s) 66262.11
Violation Description: Failure to determine if wastes generated are hazardous waste by using generator knowledge or applying testing method.
Violation Notes: Returned to compliance on 11/12/2021.
Violation Division: Santa Barbara County Environmental Health Services
Violation Program: HW
Violation Source: CERS,

Site ID: 598589
Site Name: Surfer's Delight
Violation Date: 11-10-2021
Citation: HSC 6.11 25404(e)(4) - California Health and Safety Code, Chapter 6.11, Section(s) 25404(e)(4)
Violation Description: Failure to report, and report accurately, program data (such as hazardous waste generation activities) electronically.

ANDERSON PLUMBING DBA ANDERSON SYSTEMS (Continued) **S113156886**

Violation Notes: Returned to compliance on 11/30/2021.
Violation Division: Santa Barbara County Environmental Health Services
Violation Program: HW
Violation Source: CERS,

Evaluation:
Eval General Type: Compliance Evaluation Inspection
Eval Date: 11-10-2021
Violations Found: No
Eval Type: Routine done by local agency
Eval Notes: Not reported
Eval Division: Santa Barbara County Environmental Health Services
Eval Program: HMRRP
Eval Source: CERS,

Eval General Type: Compliance Evaluation Inspection
Eval Date: 11-10-2021
Violations Found: Yes
Eval Type: Routine done by local agency
Eval Notes: Not reported
Eval Division: Santa Barbara County Environmental Health Services
Eval Program: HW
Eval Source: CERS,

Eval General Type: Other/Unknown
Eval Date: 11-30-2021
Violations Found: No
Eval Type: Other, not routine, done by local agency
Eval Notes: Not reported
Eval Division: Santa Barbara County Environmental Health Services
Eval Program: HW
Eval Source: CERS,

Affiliation:
Affiliation Type Desc: CUPA District
Entity Name: Santa Barbara County Env Health
Entity Title: Not reported
Affiliation Address: 225 Camino del Remedio
Affiliation City: Santa Barbara
Affiliation State: CA
Affiliation Country: Not reported
Affiliation Zip: 93110
Affiliation Phone: (805) 681-4927,

Affiliation Type Desc: Legal Owner
Entity Name: Jeff Svobodoa
Entity Title: Not reported
Affiliation Address: 905 Vereda del Ciervo
Affiliation City: Goleta
Affiliation State: CA
Affiliation Country: United States
Affiliation Zip: 93117
Affiliation Phone: (805) 208-0106,

Affiliation Type Desc: Document Preparer
Entity Name: Jeff Svoboda

ANDERSON PLUMBING DBA ANDERSON SYSTEMS (Continued) **S113156886**

Entity Title:	Not reported
Affiliation Address:	Not reported
Affiliation City:	Not reported
Affiliation State:	Not reported
Affiliation Country:	Not reported
Affiliation Zip:	Not reported
Affiliation Phone:	,
Affiliation Type Desc:	Environmental Contact
Entity Name:	Jeff Svobodoa
Entity Title:	Not reported
Affiliation Address:	905 Vereda del Ciervo
Affiliation City:	Goleta
Affiliation State:	CA
Affiliation Country:	Not reported
Affiliation Zip:	93117
Affiliation Phone:	,
Affiliation Type Desc:	Parent Corporation
Entity Name:	SURFERS DELIGHT
Entity Title:	Not reported
Affiliation Address:	Not reported
Affiliation City:	Not reported
Affiliation State:	Not reported
Affiliation Country:	Not reported
Affiliation Zip:	Not reported
Affiliation Phone:	,
Affiliation Type Desc:	Facility Mailing Address
Entity Name:	Mailing Address
Entity Title:	Not reported
Affiliation Address:	905 Vereda del Ciervo
Affiliation City:	Goleta
Affiliation State:	CA
Affiliation Country:	Not reported
Affiliation Zip:	93117
Affiliation Phone:	,
Affiliation Type Desc:	Identification Signer
Entity Name:	Jeff Svoboda
Entity Title:	Owner
Affiliation Address:	Not reported
Affiliation City:	Not reported
Affiliation State:	Not reported
Affiliation Country:	Not reported
Affiliation Zip:	Not reported
Affiliation Phone:	,
Affiliation Type Desc:	Operator
Entity Name:	Jeff Svobodoa
Entity Title:	Not reported
Affiliation Address:	Not reported
Affiliation City:	Not reported
Affiliation State:	Not reported
Affiliation Country:	Not reported
Affiliation Zip:	Not reported
Affiliation Phone:	(805) 208-0106,

ANDERSON PLUMBING DBA ANDERSON SYSTEMS (Continued) **S113156886**

HAZNET:

Name:	ANDERSON PLUMBING DBA ANDERSON SYSTEMS
Address:	5958 CORTA ST
Address 2:	Not reported
City,State,Zip:	GOLETA, CA 931173916
Contact:	PETER RASMUSSEN
Telephone:	8056836133
Mailing Name:	Not reported
Mailing Address:	5958 CORTA ST
Year:	2019
Gepaid:	CAL000345776
TSD EPA ID:	CAD980675276
CA Waste Code:	223 - Unspecified oil-containing waste
Disposal Method:	H132 - Landfill Or Surface Impoundment That Will Be Closed As Landfill(To Include On-Site Treatment And/Or Stabilization)
Tons:	0.20000
Year:	2017
Gepaid:	CAL000345776
TSD EPA ID:	CAD980675276
CA Waste Code:	223 - Unspecified oil-containing waste
Disposal Method:	H132 - Landfill Or Surface Impoundment That Will Be Closed As Landfill(To Include On-Site Treatment And/Or Stabilization)
Tons:	0.15
Year:	2016
Gepaid:	CAL000345776
TSD EPA ID:	CAD044429835
CA Waste Code:	221 - Waste oil and mixed oil
Disposal Method:	H141 - Storage, Bulking, And/Or Transfer Off Site--No Treatment/Reovery (H010-H129) Or (H131-H135)
Tons:	0.2
Year:	2015
Gepaid:	CAL000345776
TSD EPA ID:	CAD044429835
CA Waste Code:	221 - Waste oil and mixed oil
Disposal Method:	H141 - Storage, Bulking, And/Or Transfer Off Site--No Treatment/Reovery (H010-H129) Or (H131-H135)
Tons:	0.175
Year:	2014
Gepaid:	CAL000345776
TSD EPA ID:	NED981723513
CA Waste Code:	223 - Unspecified oil-containing waste
Disposal Method:	-
Tons:	0.15
Year:	2013
Gepaid:	CAL000345776
TSD EPA ID:	NED981723513
CA Waste Code:	223 - Unspecified oil-containing waste
Disposal Method:	H040 - Incineration--Thermal Destruction Other Than Use As A Fuel
Tons:	0.225
Year:	2012

ANDERSON PLUMBING DBA ANDERSON SYSTEMS (Continued) **S113156886**

Gepaid:	CAL000345776
TSD EPA ID:	CAT000613893
CA Waste Code:	223 - Unspecified oil-containing waste
Disposal Method:	H141 - Storage, Bulking, And/Or Transfer Off Site--No Treatment/Reovery (H010-H129) Or (H131-H135)
Tons:	0.375
Year:	2011
Gepaid:	CAL000345776
TSD EPA ID:	CAT000613976
CA Waste Code:	221 - Waste oil and mixed oil
Disposal Method:	H061 - Fuel Blending Prior To Energy Recovery At Another Site
Tons:	0.175
Year:	2010
Gepaid:	CAL000345776
TSD EPA ID:	TXD077603371
CA Waste Code:	221 - Waste oil and mixed oil
Disposal Method:	H061 - Fuel Blending Prior To Energy Recovery At Another Site
Tons:	0.228

Detail Two:

Year:	2019
EM Manifest ID:	8320ca1b-12f2-4640-a1a6-87487d770aeb
Shipment Date:	2/13/2019
Receipt Date:	2/26/2019
Manifest Number:	006958198SKS
Generator EPA ID:	CAL000345776
Name:	ANDERSON SYSTEMS
Address:	5958 CORTA ST
Address 2:	Not reported
City:	GOLETA
Zip:	93117
Telephone:	800-483-3718
Contact:	Main Contact
Contact Telephone:	805-683-6133
Transporter 1 EPA ID:	TXR000081205
Transporter 1 Emergency Number:	Not reported
Transporter 2 EPA ID:	MAD039322250
Transporter 2 Emergency Number:	Not reported
TSDF EPA ID:	CAD980675276
TSDF Name:	Clean Harbors Buttonwillow LLC
TSDF Address 1:	PO Box 787
TSDF Address 2:	Not reported
TSDF City:	Buttonwillow
TSDF Zip:	93206
TSDF Telephone:	800-483-3718

Federal:

Year:	2019
EM Manifest ID:	8320ca1b-12f2-4640-a1a6-87487d770aeb
Generator EPA ID:	CAL000345776
Shipment Date:	2019-02-13
Manifest Number:	006958198SKS
Line Number:	1
Method Code:	H132

ANDERSON PLUMBING DBA ANDERSON SYSTEMS (Continued) **S113156886**

Quantity Tons:	0.20000
Quantity Waste:	400.000000
Quantity Unit:	P
Number of Containers:	1
Type of Container:	Metal drums, barrels, kegs
Quantity Type:	Pounds
Federal Code:	D004
Year:	2019
EM Manifest ID:	8320ca1b-12f2-4640-a1a6-87487d770aeb
Generator EPA ID:	CAL000345776
Shipment Date:	2019-02-13
Manifest Number:	006958198SKS
Line Number:	1
Method Code:	H132
Quantity Tons:	0.20000
Quantity Waste:	400.000000
Quantity Unit:	P
Number of Containers:	1
Type of Container:	Metal drums, barrels, kegs
Quantity Type:	Pounds
Federal Code:	D006
Year:	2019
EM Manifest ID:	8320ca1b-12f2-4640-a1a6-87487d770aeb
Generator EPA ID:	CAL000345776
Shipment Date:	2019-02-13
Manifest Number:	006958198SKS
Line Number:	1
Method Code:	H132
Quantity Tons:	0.20000
Quantity Waste:	400.000000
Quantity Unit:	P
Number of Containers:	1
Type of Container:	Metal drums, barrels, kegs
Quantity Type:	Pounds
Federal Code:	D007
Year:	2019
EM Manifest ID:	8320ca1b-12f2-4640-a1a6-87487d770aeb
Generator EPA ID:	CAL000345776
Shipment Date:	2019-02-13
Manifest Number:	006958198SKS
Line Number:	1
Method Code:	H132
Quantity Tons:	0.20000
Quantity Waste:	400.000000
Quantity Unit:	P
Number of Containers:	1
Type of Container:	Metal drums, barrels, kegs
Quantity Type:	Pounds
Federal Code:	D008

State:

Year:	2019
EM Manifest ID:	8320ca1b-12f2-4640-a1a6-87487d770aeb
Generator EPA ID:	CAL000345776

ANDERSON PLUMBING DBA ANDERSON SYSTEMS (Continued) **S113156886**

Shipment Date:	2019-02-13
Manifest Number:	006958198SKS
Line Number:	1
Method Code:	H132
Quantity Tons:	0.20000
Quantity Waste:	400.000000
Quantity Unit:	P
Number of Containers:	1
Type of Container:	Metal drums, barrels, kegs
Quantity Type:	Pounds
State Code:	223

Additional Info:

Year:	2017
Gen EPA ID:	CAL000345776
Shipment Date:	20171110
Creation Date:	8/7/2018 18:30:26
Receipt Date:	20171205
Manifest ID:	006299398SKS
Trans EPA ID:	TXR000081205
Trans Name:	SAFETY-KLEEN SYSTEMS INC
Trans 2 EPA ID:	MAD039322250
Trans 2 Name:	CLEAN HARBORS ENVIRONMENTAL SVC INC
TSDF EPA ID:	CAD980675276
Trans Name:	CLEANHARBORS OF BUTTONWILLOW
TSDF Alt EPA ID:	Not reported
TSDF Alt Name:	Not reported
Waste Code Description:	223 - Unspecified oil-containing waste
RCRA Code:	D008
Meth Code:	H132 - Landfill Or Surface Impoundment That Will Be Closed As Landfill(To Include On-Site Treatment And/Or Stabilization)
Quantity Tons:	0.15
Waste Quantity:	300
Quantity Unit:	P
Additional Code 1:	D007
Additional Code 2:	D006
Additional Code 3:	D004
Additional Code 4:	Not reported
Additional Code 5:	Not reported

Additional Info:

Year:	2016
Gen EPA ID:	CAL000345776
Shipment Date:	20151021
Creation Date:	1/21/2016 22:16:16
Receipt Date:	20151109
Manifest ID:	009069864FLE
Trans EPA ID:	TXR000081205
Trans Name:	SAFETY-KLEEN SYSTEMS INC
Trans 2 EPA ID:	Not reported
Trans 2 Name:	Not reported
TSDF EPA ID:	CAD044429835
Trans Name:	CLEAN HARBORS WILMINGTON LLC

ANDERSON PLUMBING DBA ANDERSON SYSTEMS (Continued) **S113156886**

TSDF Alt EPA ID: Not reported
TSDF Alt Name: Not reported
Waste Code Description: 221 - Waste oil and mixed oil
RCRA Code: Not reported
Meth Code: H141 - Storage, Bulking, And/Or Transfer Off Site--No Treatment/Reovery (H010-H129) Or (H131-H135)
Quantity Tons: 0.175
Waste Quantity: 350
Quantity Unit: P
Additional Code 1: Not reported
Additional Code 2: Not reported
Additional Code 3: Not reported
Additional Code 4: Not reported
Additional Code 5: Not reported

Additional Info:
Year: 2015
Gen EPA ID: CAL000345776

Shipment Date: 20151021
Creation Date: 1/21/2016 22:16:16
Receipt Date: 20151109
Manifest ID: 009069864FLE
Trans EPA ID: TXR000081205
Trans Name: SAFETY-KLEEN SYSTEMS INC
Trans 2 EPA ID: Not reported
Trans 2 Name: Not reported
TSDF EPA ID: CAD044429835
Trans Name: CLEAN HARBORS WILMINGTON LLC
TSDF Alt EPA ID: Not reported
TSDF Alt Name: Not reported
Waste Code Description: 221 - Waste oil and mixed oil
RCRA Code: Not reported
Meth Code: H141 - Storage, Bulking, And/Or Transfer Off Site--No Treatment/Reovery (H010-H129) Or (H131-H135)
Quantity Tons: 0.175
Waste Quantity: 350
Quantity Unit: P
Additional Code 1: Not reported
Additional Code 2: Not reported
Additional Code 3: Not reported
Additional Code 4: Not reported
Additional Code 5: Not reported

Additional Info:
Year: 2014
Gen EPA ID: CAL000345776

Shipment Date: 20140124
Creation Date: 7/20/2014 22:15:06
Receipt Date: 20140222
Manifest ID: 006773912FLE
Trans EPA ID: TXR000081205
Trans Name: SAFETY-KLEEN SYSTEMS INC
Trans 2 EPA ID: CAR000187922
Trans 2 Name: RUST & SON

ANDERSON PLUMBING DBA ANDERSON SYSTEMS (Continued) **S113156886**

TSDF EPA ID:	NED981723513
Trans Name:	CLEAN HARBORS ENVIRONMENTAL SERVICES IN
TSDF Alt EPA ID:	Not reported
TSDF Alt Name:	Not reported
Waste Code Description:	223 - Unspecified oil-containing waste
RCRA Code:	Not reported
Meth Code:	- Not reported
Quantity Tons:	0.15
Waste Quantity:	300
Quantity Unit:	P
Additional Code 1:	Not reported
Additional Code 2:	Not reported
Additional Code 3:	Not reported
Additional Code 4:	Not reported
Additional Code 5:	Not reported

Additional Info:

Year:	2013
Gen EPA ID:	CAL000345776
Shipment Date:	20130808
Creation Date:	1/7/2014 22:15:06
Receipt Date:	20130824
Manifest ID:	006888484FLE
Trans EPA ID:	TXR000081205
Trans Name:	SAFETY-KLEEN SYSTEMS INC
Trans 2 EPA ID:	CAR000187922
Trans 2 Name:	RUST AND SONS TRUCKING
TSDF EPA ID:	NED981723513
Trans Name:	CLEAN HARBORS ENVIRONMENTAL
TSDF Alt EPA ID:	Not reported
TSDF Alt Name:	Not reported
Waste Code Description:	223 - Unspecified oil-containing waste
RCRA Code:	Not reported
Meth Code:	H040 - Incineration--Thermal Destruction Other Than Use As A Fuel
Quantity Tons:	0.225
Waste Quantity:	450
Quantity Unit:	P
Additional Code 1:	Not reported
Additional Code 2:	Not reported
Additional Code 3:	Not reported
Additional Code 4:	Not reported
Additional Code 5:	Not reported

Additional Info:

Year:	2012
Gen EPA ID:	CAL000345776
Shipment Date:	20120605
Creation Date:	5/31/2013 22:15:05
Receipt Date:	20120607
Manifest ID:	003228470SKS
Trans EPA ID:	TXR000050930
Trans Name:	SAFETY-KLEEN SYSTEMS INC
Trans 2 EPA ID:	Not reported
Trans 2 Name:	Not reported

ANDERSON PLUMBING DBA ANDERSON SYSTEMS (Continued) **S113156886**

TSDF EPA ID:	CAT000613893
Trans Name:	SAFETY-KLEEN SYSTEMS INC
TSDF Alt EPA ID:	Not reported
TSDF Alt Name:	Not reported
Waste Code Description:	223 - Unspecified oil-containing waste
RCRA Code:	Not reported
Meth Code:	H141 - Storage, Bulking, And/Or Transfer Off Site--No Treatment/Reovery (H010-H129) Or (H131-H135)
Quantity Tons:	0.2
Waste Quantity:	400
Quantity Unit:	P
Additional Code 1:	Not reported
Additional Code 2:	Not reported
Additional Code 3:	Not reported
Additional Code 4:	Not reported
Additional Code 5:	Not reported
Shipment Date:	20120221
Creation Date:	8/22/2012 22:15:08
Receipt Date:	20120224
Manifest ID:	002846653SKS
Trans EPA ID:	TXR000050930
Trans Name:	SAFETY-KLEEN SYSTEMS INC
Trans 2 EPA ID:	Not reported
Trans 2 Name:	Not reported
TSDF EPA ID:	CAT000613893
Trans Name:	SAFETY-KLEEN SYSTEMS INC
TSDF Alt EPA ID:	Not reported
TSDF Alt Name:	Not reported
Waste Code Description:	223 - Unspecified oil-containing waste
RCRA Code:	Not reported
Meth Code:	H141 - Storage, Bulking, And/Or Transfer Off Site--No Treatment/Reovery (H010-H129) Or (H131-H135)
Quantity Tons:	0.175
Waste Quantity:	350
Quantity Unit:	P
Additional Code 1:	Not reported
Additional Code 2:	Not reported
Additional Code 3:	Not reported
Additional Code 4:	Not reported
Additional Code 5:	Not reported

Additional Info:

Year:	2011
Gen EPA ID:	CAL000345776
Shipment Date:	20110125
Creation Date:	7/5/2011 18:30:12
Receipt Date:	20110207
Manifest ID:	003806376FLE
Trans EPA ID:	TXR000050930
Trans Name:	SAFETY-KLEEN SYSTEMS INC
Trans 2 EPA ID:	OKD981588791
Trans 2 Name:	TRIAD TRANSPORT INC
TSDF EPA ID:	CAT000613976
Trans Name:	SAFETY-KLEEN SYSTEMS INC
TSDF Alt EPA ID:	Not reported

ANDERSON PLUMBING DBA ANDERSON SYSTEMS (Continued) **S113156886**

TSDF Alt Name:	Not reported
Waste Code Description:	221 - Waste oil and mixed oil
RCRA Code:	Not reported
Meth Code:	H061 - Fuel Blending Prior To Energy Recovery At Another Site
Quantity Tons:	0.175
Waste Quantity:	350
Quantity Unit:	P
Additional Code 1:	Not reported
Additional Code 2:	Not reported
Additional Code 3:	Not reported
Additional Code 4:	Not reported
Additional Code 5:	Not reported

Additional Info:

Year:	2010
Gen EPA ID:	CAL000345776
Shipment Date:	20100226
Creation Date:	11/30/2010 18:30:29
Receipt Date:	20100315
Manifest ID:	001963063SKS
Trans EPA ID:	TXR000050930
Trans Name:	SAFETY-KLEEN SYSTEMS INC
Trans 2 EPA ID:	OKD981588791
Trans 2 Name:	TRIAD TRANSPORT INC
TSDF EPA ID:	TXD077603371
Trans Name:	SAFETY-KLEEN SYSTEMS INC
TSDF Alt EPA ID:	Not reported
TSDF Alt Name:	Not reported
Waste Code Description:	221 - Waste oil and mixed oil
RCRA Code:	Not reported
Meth Code:	H061 - Fuel Blending Prior To Energy Recovery At Another Site
Quantity Tons:	0.228
Waste Quantity:	456
Quantity Unit:	P
Additional Code 1:	Not reported
Additional Code 2:	Not reported
Additional Code 3:	Not reported
Additional Code 4:	Not reported
Additional Code 5:	Not reported

D52 **JEFF SVOBODA DBA SURFERS DELIGHT** **RCRA NonGen / NLR** **1027093495**
West **5958 CORTA ST** **CAL000467058**
< 1/8 **GOLETA, CA 93117**
0.068 mi.
358 ft. **Site 14 of 14 in cluster D**

Relative: **Lower**

Actual: **6 ft.**

RCRA Listings:

Date Form Received by Agency:	20211129
Handler Name:	JEFF SVOBODA DBA SURFERS DELIGHT
Handler Address:	5958 CORTA ST
Handler City,State,Zip:	GOLETA, CA 93117
EPA ID:	CAL000467058
Contact Name:	JEFF SVOBODA
Contact Address:	5958 CORTA ST
Contact City,State,Zip:	GOLETA, CA 93117
Contact Telephone:	805-208-0106

JEFF SVOBODA DBA SURFERS DELIGHT (Continued) **1027093495**

Contact Fax:		Not reported
Contact Email:		Not reported
Contact Title:		Not reported
EPA Region:		09
Land Type:		Not reported
Federal Waste Generator Description:		Not a generator, verified
Non-Notifier:		Not reported
Biennial Report Cycle:		Not reported
Accessibility:		Not reported
Active Site Indicator:		Not reported
State District Owner:		Not reported
State District:		Not reported
Mailing Address:		905 VEREDA DEL CIERVO
Mailing City,State,Zip:		GOLETA, CA 93117-0000
Owner Name:	JEFF SVOBODA	
Owner Type:		Other
Operator Name:	JEFF SVOBODA	
Operator Type:		Other
Short-Term Generator Activity:		No
Importer Activity:		No
Mixed Waste Generator:		No
Transporter Activity:		No
Transfer Facility Activity:		No
Recycler Activity with Storage:		No
Small Quantity On-Site Burner Exemption:		No
Smelting Melting and Refining Furnace Exemption:		No
Underground Injection Control:		No
Off-Site Waste Receipt:		No
Universal Waste Indicator:		No
Universal Waste Destination Facility:		No
Federal Universal Waste:		No
Active Site Fed-Reg Treatment Storage and Disposal Facility:		Not reported
Active Site Converter Treatment storage and Disposal Facility:		Not reported
Active Site State-Reg Treatment Storage and Disposal Facility:		Not reported
Active Site State-Reg Handler:		---
Federal Facility Indicator:		Not reported
Hazardous Secondary Material Indicator:		N
Sub-Part K Indicator:		Not reported
Commercial TSD Indicator:		No
Treatment Storage and Disposal Type:		Not reported
2018 GPRA Permit Baseline:		Not on the Baseline
2018 GPRA Renewals Baseline:		Not on the Baseline
Permit Renewals Workload Universe:		Not reported
Permit Workload Universe:		Not reported
Permit Progress Universe:		Not reported
Post-Closure Workload Universe:		Not reported
Closure Workload Universe:		Not reported
202 GPRA Corrective Action Baseline:		No
Corrective Action Workload Universe:		No
Subject to Corrective Action Universe:		No
Non-TSDFs Where RCRA CA has Been Imposed Universe:		No
TSDFs Potentially Subject to CA Under 3004 (u)/(v) Universe:		No
TSDFs Only Subject to CA under Discretionary Auth Universe:		No
Corrective Action Priority Ranking:		No NCAPS ranking
Environmental Control Indicator:		No
Institutional Control Indicator:		No
Human Exposure Controls Indicator:		N/A

JEFF SVOBODA DBA SURFERS DELIGHT (Continued) **1027093495**

Groundwater Controls Indicator: N/A
Operating TSDF Universe: Not reported
Full Enforcement Universe: Not reported
Significant Non-Complier Universe: No
Unaddressed Significant Non-Complier Universe: No
Addressed Significant Non-Complier Universe: No
Significant Non-Complier With a Compliance Schedule Universe: No
Financial Assurance Required: Not reported
Handler Date of Last Change: 20211203
Recognized Trader-Importer: No
Recognized Trader-Exporter: No
Importer of Spent Lead Acid Batteries: No
Exporter of Spent Lead Acid Batteries: No
Recycler Activity Without Storage: No
Manifest Broker: No
Sub-Part P Indicator: No

Handler - Owner Operator:
Owner/Operator Indicator: Operator
Owner/Operator Name: JEFF SVOBODA
Legal Status: Other
Date Became Current: Not reported
Date Ended Current: Not reported
Owner/Operator Address: 5958 CORTA ST
Owner/Operator City,State,Zip: GOLETA, CA 93117
Owner/Operator Telephone: 805-208-0106
Owner/Operator Telephone Ext: Not reported
Owner/Operator Fax: Not reported
Owner/Operator Email: Not reported

Owner/Operator Indicator: Owner
Owner/Operator Name: JEFF SVOBODA
Legal Status: Other
Date Became Current: Not reported
Date Ended Current: Not reported
Owner/Operator Address: 905 VEREDA DEL CIERVO
Owner/Operator City,State,Zip: GOLETA, CA 93117-0000
Owner/Operator Telephone: 805-208-0106
Owner/Operator Telephone Ext: Not reported
Owner/Operator Fax: Not reported
Owner/Operator Email: Not reported

Historic Generators:
Receive Date: 20211129
Handler Name: JEFF SVOBODA DBA SURFERS DELIGHT
Federal Waste Generator Description: Not a generator, verified
State District Owner: Not reported
Large Quantity Handler of Universal Waste: No
Recognized Trader Importer: No
Recognized Trader Exporter: No
Spent Lead Acid Battery Importer: No
Spent Lead Acid Battery Exporter: No
Current Record: Yes
Non Storage Recycler Activity: No
Electronic Manifest Broker: No

JEFF SVOBODA DBA SURFERS DELIGHT (Continued) **1027093495**

List of NAICS Codes and Descriptions:
NAICS Code: 339920
NAICS Description: SPORTING AND ATHLETIC GOODS MANUFACTURING

Facility Has Received Notices of Violations:
Violations: No Violations Found

Evaluation Action Summary:
Evaluations: No Evaluations Found

E53 **5 STAR AUTO REPAIR** **HAULERS** **S123097609**
NNE **5737 THORNWOOD DRIVE** **CERS HAZ WASTE** **N/A**
< 1/8 **GOLETA, CA 93117** **CERS**
0.075 mi. **HWTS**
396 ft. **Site 1 of 8 in cluster E**

Relative: Higher
Actual: 14 ft.

HAULERS:
Name: 5 STAR AUTO REPAIR
Address: 5737 THORNWOOD DRIVE
City,State,Zip: GOLETA, CA 93117
Facility ID: 1952238
Facility Phone: (805) 455-7434
Business Email Address: 2scottandersson@gmail.com
Contact Person: Scott Andersson
Mailing Address: 5737 Thornwood Drive
Mailing City: Goleta
Mailing State: CA
Mailing Zip: 93117
Mailing County: Not reported
Mailing Phone: (805) 455-7434
Current Status: Active
Current Hauler Status: Not reported
Accepting Tires From Public: Not reported
Regulatory Status Last Changed: 2022-06-28 13:58:04
Business Types: Not reported

CERS HAZ WASTE:
Name: MAHNEKE MOTORS
Address: 5737 THORNWOOD DR
City,State,Zip: GOLETA, CA 93117-3801
Site ID: 132405
CERS ID: 10210399
CERS Description: Hazardous Waste Generator

CERS:
Name: MAHNEKE MOTORS
Address: 5737 THORNWOOD DR
City,State,Zip: GOLETA, CA 93117-3801
Site ID: 132405
CERS ID: 10210399
CERS Description: Chemical Storage Facilities

Violations:
Site ID: 132405
Site Name: MAHNEKE MOTORS

5 STAR AUTO REPAIR (Continued) **S123097609**

Violation Date: 08-17-2015
Citation: HSC 6.95 25508.1(a)-(e) - California Health and Safety Code, Chapter 6.95, Section(s) 25508.1(a)-(e)
Violation Description: Failure to electronically update business plan within 30 days of any one of the following events: A 100 percent or more increase in the quantity of a previously disclosed material. Any handling of a previously undisclosed hazardous materials at or above reportable quantities. A change of business address, business ownership, or business name.
Violation Notes: Returned to compliance on 08/17/2015.
Violation Division: Santa Barbara County Environmental Health Services
Violation Program: HMRRP
Violation Source: CERS,

Site ID: 132405
Site Name: MAHNEKE MOTORS
Violation Date: 12-16-2019
Citation: 22 CCR 12 66262.34(f) - California Code of Regulations, Title 22, Chapter 12, Section(s) 66262.34(f)
Violation Description: Failure to properly label hazardous waste accumulation containers and portable tanks with the following requirements: "Hazardous Waste", name and address of the generator, physical and chemical characteristics of the Hazardous Waste, and starting accumulation date.
Violation Notes: Returned to compliance on 12/16/2019. Failure to label all hazardous waste containers. Facility had two used oil mobile caddy's and one waste antifreeze mobile caddy that does not have a label. Owner labeled all containers onsite.
Violation Division: Santa Barbara County Environmental Health Services
Violation Program: HW
Violation Source: CERS,

Site ID: 132405
Site Name: MAHNEKE MOTORS
Violation Date: 08-17-2015
Citation: 22 CCR 12 66262.34(f) - California Code of Regulations, Title 22, Chapter 12, Section(s) 66262.34(f)
Violation Description: Failure to properly label hazardous waste accumulation containers with the following requirements: "Hazardous Waste", name and address of the generator, physical and chemical characteristics of the Hazardous Waste, and starting accumulation date.
Violation Notes: Returned to compliance on 08/17/2015.
Violation Division: Santa Barbara County Environmental Health Services
Violation Program: HW
Violation Source: CERS,

Evaluation:
Eval General Type: Compliance Evaluation Inspection
Eval Date: 12-16-2019
Violations Found: No
Eval Type: Routine done by local agency
Eval Notes: Not reported
Eval Division: Santa Barbara County Environmental Health Services
Eval Program: HMRRP
Eval Source: CERS,

Eval General Type: Compliance Evaluation Inspection

5 STAR AUTO REPAIR (Continued) **S123097609**

Eval Date: 12-16-2019
Violations Found: Yes
Eval Type: Routine done by local agency
Eval Notes: Not reported
Eval Division: Santa Barbara County Environmental Health Services
Eval Program: HW
Eval Source: CERS,

Eval General Type: Compliance Evaluation Inspection
Eval Date: 08-17-2015
Violations Found: Yes
Eval Type: Routine done by local agency
Eval Notes: Not reported
Eval Division: Santa Barbara County Environmental Health Services
Eval Program: HW
Eval Source: CERS,

Eval General Type: Compliance Evaluation Inspection
Eval Date: 08-17-2015
Violations Found: Yes
Eval Type: Routine done by local agency
Eval Notes: Not reported
Eval Division: Santa Barbara County Environmental Health Services
Eval Program: HMRRP
Eval Source: CERS,

Affiliation:
Affiliation Type Desc: Identification Signer
Entity Name: DARBY JONES
Entity Title: PRESIDENT
Affiliation Address: Not reported
Affiliation City: Not reported
Affiliation State: Not reported
Affiliation Country: Not reported
Affiliation Zip: Not reported
Affiliation Phone: ,

Affiliation Type Desc: Operator
Entity Name: MAHNEKE ENTERPRISES INC
Entity Title: Not reported
Affiliation Address: Not reported
Affiliation City: Not reported
Affiliation State: Not reported
Affiliation Country: Not reported
Affiliation Zip: Not reported
Affiliation Phone: (805) 681-0021,

Affiliation Type Desc: CUPA District
Entity Name: Santa Barbara County Env Health
Entity Title: Not reported
Affiliation Address: 225 Camino del Remedio
Affiliation City: Santa Barbara
Affiliation State: CA
Affiliation Country: Not reported
Affiliation Zip: 93110
Affiliation Phone: (805) 681-4927,

5 STAR AUTO REPAIR (Continued) **S123097609**

Affiliation Type Desc:	Document Preparer
Entity Name:	Pacific Engineering & Consulting
Entity Title:	Not reported
Affiliation Address:	Not reported
Affiliation City:	Not reported
Affiliation State:	Not reported
Affiliation Country:	Not reported
Affiliation Zip:	Not reported
Affiliation Phone:	,

Affiliation Type Desc:	Environmental Contact
Entity Name:	DARBY JONES
Entity Title:	Not reported
Affiliation Address:	5737 THORNWOOD DR
Affiliation City:	GOLETA
Affiliation State:	CA
Affiliation Country:	Not reported
Affiliation Zip:	93117-3801
Affiliation Phone:	,

Affiliation Type Desc:	Legal Owner
Entity Name:	MAHNEKE ENTERPRISES INC
Entity Title:	Not reported
Affiliation Address:	5737 THORNWOOD DR
Affiliation City:	GOLETA
Affiliation State:	CA
Affiliation Country:	United States
Affiliation Zip:	93117-3801
Affiliation Phone:	(805) 681-0021,

Affiliation Type Desc:	Facility Mailing Address
Entity Name:	Mailing Address
Entity Title:	Not reported
Affiliation Address:	5737 THORNWOOD DR
Affiliation City:	GOLETA
Affiliation State:	CA
Affiliation Country:	Not reported
Affiliation Zip:	93117-3801
Affiliation Phone:	,

Affiliation Type Desc:	Parent Corporation
Entity Name:	MAHNEKE MOTORS
Entity Title:	Not reported
Affiliation Address:	Not reported
Affiliation City:	Not reported
Affiliation State:	Not reported
Affiliation Country:	Not reported
Affiliation Zip:	Not reported
Affiliation Phone:	,

HWTS:

Name:	MAHNEKE MOTORS
Address:	5737 THORNWOOD DR
Address 2:	Not reported
City,State,Zip:	GOLETA, CA 93117
EPA ID:	CAL000369975

5 STAR AUTO REPAIR (Continued) **S123097609**

Inactive Date:	Not reported
Create Date:	12/08/2011
Last Act Date:	Not reported
Mailing Name:	Not reported
Mailing Address:	5737 THORNWOOD DR
Mailing Address 2:	Not reported
Mailing City,State,Zip:	GOLETA, CA 931170000
Owner Name:	MAHNEKE ENTERPRISES INC
Owner Address:	5737 THORNWOOD DR
Owner Address 2:	Not reported
Owner City,State,Zip:	GOLETA, CA 931173801
Contact Name:	DARBY JONES
Contact Address:	5737 THORNWOOD DR
Contact Address 2:	Not reported
City,State,Zip:	GOLETA, CA 93117
Facility Status:	Active
Facility Type:	PERMANENT
Category:	STATE
Latitude:	34.428129
Longitude:	-119.82598

NAICS:

EPA ID:	CAL000369975
Create Date:	2011-12-08 11:25:54.500
NAICS Code:	811111
NAICS Description:	General Automotive Repair
Issued EPA ID Date:	2011-12-08 11:25:54.46700
Inactive Date:	Not reported
Facility Name:	MAHNEKE MOTORS
Facility Address:	5737 THORNWOOD DR
Facility Address 2:	Not reported
Facility City:	GOLETA
Facility County:	Not reported
Facility State:	CA
Facility Zip:	931173801

E54 **5 STAR AUTO REPAIR** **RCRA NonGen / NLR** **1027219132**
NNE **5737 THORNWOOD DR** **CAL000471028**
< 1/8 **GOLETA, CA 93117**
0.075 mi.
396 ft. **Site 2 of 8 in cluster E**

Relative: **Higher**
Actual: **14 ft.**

RCRA Listings:

Date Form Received by Agency:		20220531
Handler Name:	5 STAR AUTO REPAIR	
Handler Address:		5737 THORNWOOD DR
Handler City,State,Zip:		GOLETA, CA 93117
EPA ID:		CAL000471028
Contact Name:		SCOTT ANDERSSON
Contact Address:		5737 THORNWOOD DR
Contact City,State,Zip:		GOLETA, CA 93117
Contact Telephone:		808-455-7434
Contact Fax:		Not reported
Contact Email:		2SCOTTANDERSSON@GMAIL.COM
Contact Title:		Not reported
EPA Region:		09
Land Type:		Not reported

5 STAR AUTO REPAIR (Continued) **1027219132**

Federal Waste Generator Description:		Not a generator, verified
Non-Notifier:		Not reported
Biennial Report Cycle:		Not reported
Accessibility:		Not reported
Active Site Indicator:		Not reported
State District Owner:		Not reported
State District:		Not reported
Mailing Address:		5737 THORNWOOD DR
Mailing City,State,Zip:		GOLETA, CA 93117
Owner Name:	SCOTT ANDERSSON	
Owner Type:		Other
Operator Name:	SCOTT ANDERSSON	
Operator Type:		Other
Short-Term Generator Activity:		No
Importer Activity:		No
Mixed Waste Generator:		No
Transporter Activity:		No
Transfer Facility Activity:		No
Recycler Activity with Storage:		No
Small Quantity On-Site Burner Exemption:		No
Smelting Melting and Refining Furnace Exemption:		No
Underground Injection Control:		No
Off-Site Waste Receipt:		No
Universal Waste Indicator:		No
Universal Waste Destination Facility:		No
Federal Universal Waste:		No
Active Site Fed-Reg Treatment Storage and Disposal Facility:		Not reported
Active Site Converter Treatment storage and Disposal Facility:		Not reported
Active Site State-Reg Treatment Storage and Disposal Facility:		Not reported
Active Site State-Reg Handler:		---
Federal Facility Indicator:		Not reported
Hazardous Secondary Material Indicator:		N
Sub-Part K Indicator:		Not reported
Commercial TSD Indicator:		No
Treatment Storage and Disposal Type:		Not reported
2018 GPRA Permit Baseline:		Not on the Baseline
2018 GPRA Renewals Baseline:		Not on the Baseline
Permit Renewals Workload Universe:		Not reported
Permit Workload Universe:		Not reported
Permit Progress Universe:		Not reported
Post-Closure Workload Universe:		Not reported
Closure Workload Universe:		Not reported
202 GPRA Corrective Action Baseline:		No
Corrective Action Workload Universe:		No
Subject to Corrective Action Universe:		No
Non-TSDFs Where RCRA CA has Been Imposed Universe:		No
TSDFs Potentially Subject to CA Under 3004 (u)/(v) Universe:		No
TSDFs Only Subject to CA under Discretionary Auth Universe:		No
Corrective Action Priority Ranking:		No NCAPS ranking
Environmental Control Indicator:		No
Institutional Control Indicator:		No
Human Exposure Controls Indicator:		N/A
Groundwater Controls Indicator:		N/A
Operating TSDF Universe:		Not reported
Full Enforcement Universe:		Not reported
Significant Non-Complier Universe:		No
Unaddressed Significant Non-Complier Universe:		No

5 STAR AUTO REPAIR (Continued) **1027219132**

Addressed Significant Non-Complier Universe: No
Significant Non-Complier With a Compliance Schedule Universe: No
Financial Assurance Required: Not reported
Handler Date of Last Change: 20220602
Recognized Trader-Importer: No
Recognized Trader-Exporter: No
Importer of Spent Lead Acid Batteries: No
Exporter of Spent Lead Acid Batteries: No
Recycler Activity Without Storage: No
Manifest Broker: No
Sub-Part P Indicator: No

Handler - Owner Operator:
Owner/Operator Indicator: Owner
Owner/Operator Name: SCOTT ANDERSSON
Legal Status: Other
Date Became Current: Not reported
Date Ended Current: Not reported
Owner/Operator Address: 945 WARD DR SP 29
Owner/Operator City,State,Zip: GOLETA, CA 93117
Owner/Operator Telephone: 805-681-0021
Owner/Operator Telephone Ext: Not reported
Owner/Operator Fax: Not reported
Owner/Operator Email: Not reported

Owner/Operator Indicator: Operator
Owner/Operator Name: SCOTT ANDERSSON
Legal Status: Other
Date Became Current: Not reported
Date Ended Current: Not reported
Owner/Operator Address: 5737 THORNWOOD DR
Owner/Operator City,State,Zip: GOLETA, CA 93117
Owner/Operator Telephone: 808-455-7434
Owner/Operator Telephone Ext: Not reported
Owner/Operator Fax: Not reported
Owner/Operator Email: Not reported

Historic Generators:
Receive Date: 20220531
Handler Name: 5 STAR AUTO REPAIR
Federal Waste Generator Description: Not a generator, verified
State District Owner: Not reported
Large Quantity Handler of Universal Waste: No
Recognized Trader Importer: No
Recognized Trader Exporter: No
Spent Lead Acid Battery Importer: No
Spent Lead Acid Battery Exporter: No
Current Record: Yes
Non Storage Recycler Activity: No
Electronic Manifest Broker: No

List of NAICS Codes and Descriptions:
NAICS Code: 811111
NAICS Description: GENERAL AUTOMOTIVE REPAIR

5 STAR AUTO REPAIR (Continued) **1027219132**

Facility Has Received Notices of Violations:
Violations: No Violations Found

Evaluation Action Summary:
Evaluations: No Evaluations Found

E55 **MAHNEKE MOTORS** **CUPA Listings** **S103665424**
NNE **5737 THORNWOOD DR** **N/A**
< 1/8 **GOLETA, CA 93117**
0.075 mi.
396 ft. **Site 3 of 8 in cluster E**

Relative:
Higher

Actual:
14 ft.

CUPA SANTA BARBARA:

Name:	MAHNEKE MOTORS
Address:	5737 THORNWOOD DR
City,State,Zip:	GOLETA, CA 931173801
Facility Id:	FA0011134
Region:	SANTA BARBARA
Cross Street:	Not reported
Latitude:	Not reported
Longitude:	Not reported
Mailing Name:	MAHNEKE ENTERPRISES INC
Mailing Care Of:	MIKE MAHNEKE
Mailing Address:	5737 THORNWOOD DR
Mailing City:	GOLETA
Mailing State:	CA
Mailing Zip Code:	931173801
Record Id:	PR0501520
Pe #:	2203
Current Status:	1

Name:	MAHNEKE MOTORS
Address:	5737 THORNWOOD DR
City,State,Zip:	GOLETA, CA 931173801
Facility Id:	FA0011134
Region:	SANTA BARBARA
Cross Street:	Not reported
Latitude:	Not reported
Longitude:	Not reported
Mailing Name:	MAHNEKE ENTERPRISES INC
Mailing Care Of:	MIKE MAHNEKE
Mailing Address:	5737 THORNWOOD DR
Mailing City:	GOLETA
Mailing State:	CA
Mailing Zip Code:	931173801
Record Id:	PR0505863
Pe #:	2253
Current Status:	4

Name:	MAHNEKE MOTORS
Address:	5737 THORNWOOD DR
City,State,Zip:	GOLETA, CA 931173801
Facility Id:	FA0011134
Region:	SANTA BARBARA
Cross Street:	Not reported
Latitude:	Not reported

MAHNEKE MOTORS (Continued) **S103665424**

Longitude:	Not reported
Mailing Name:	MAHNEKE ENTERPRISES INC
Mailing Care Of:	MIKE MAHNEKE
Mailing Address:	5737 THORNWOOD DR
Mailing City:	GOLETA
Mailing State:	CA
Mailing Zip Code:	931173801
Record Id:	PR0506282
Pe #:	2161
Current Status:	1

E56 **MAHNEKE MOTORS** **RCRA NonGen / NLR** **1024832249**
NNE **5737 THORNWOOD DR** **CAL000369975**
< 1/8 **GOLETA, CA 93117**
0.075 mi.
396 ft. **Site 4 of 8 in cluster E**

Relative: **Higher**
Actual: **14 ft.**

RCRA Listings:

Date Form Received by Agency:		20111208
Handler Name:	MAHNEKE MOTORS	
Handler Address:		5737 THORNWOOD DR
Handler City,State,Zip:		GOLETA, CA 93117-3801
EPA ID:		CAL000369975
Contact Name:		DARBY JONES
Contact Address:		5737 THORNWOOD DR
Contact City,State,Zip:		GOLETA, CA 93117
Contact Telephone:		805-681-0021
Contact Fax:		000-000-0000
Contact Email:		DTSC@PACIFICMGT.COM
Contact Title:		Not reported
EPA Region:		09
Land Type:		Not reported
Federal Waste Generator Description:		Not a generator, verified
Non-Notifier:		Not reported
Biennial Report Cycle:		Not reported
Accessibility:		Not reported
Active Site Indicator:		Handler Activities
State District Owner:		Not reported
State District:		Not reported
Mailing Address:		5737 THORNWOOD DR
Mailing City,State,Zip:		GOLETA, CA 93117-0000
Owner Name:	MAHNEKE ENTERPRISES INC	
Owner Type:		Other
Operator Name:	DARBY JONES	
Operator Type:		Other
Short-Term Generator Activity:		No
Importer Activity:		No
Mixed Waste Generator:		No
Transporter Activity:		No
Transfer Facility Activity:		No
Recycler Activity with Storage:		No
Small Quantity On-Site Burner Exemption:		No
Smelting Melting and Refining Furnace Exemption:		No
Underground Injection Control:		No
Off-Site Waste Receipt:		No
Universal Waste Indicator:		Yes
Universal Waste Destination Facility:		Yes
Federal Universal Waste:		No

MAHNEKE MOTORS (Continued) **1024832249**

Active Site Fed-Reg Treatment Storage and Disposal Facility:	Not reported
Active Site Converter Treatment storage and Disposal Facility:	Not reported
Active Site State-Reg Treatment Storage and Disposal Facility:	Not reported
Active Site State-Reg Handler:	---
Federal Facility Indicator:	Not reported
Hazardous Secondary Material Indicator:	N
Sub-Part K Indicator:	Not reported
Commercial TSD Indicator:	No
Treatment Storage and Disposal Type:	Not reported
2018 GPRA Permit Baseline:	Not on the Baseline
2018 GPRA Renewals Baseline:	Not on the Baseline
Permit Renewals Workload Universe:	Not reported
Permit Workload Universe:	Not reported
Permit Progress Universe:	Not reported
Post-Closure Workload Universe:	Not reported
Closure Workload Universe:	Not reported
202 GPRA Corrective Action Baseline:	No
Corrective Action Workload Universe:	No
Subject to Corrective Action Universe:	No
Non-TSDFs Where RCRA CA has Been Imposed Universe:	No
TSDFs Potentially Subject to CA Under 3004 (u)/(v) Universe:	No
TSDFs Only Subject to CA under Discretionary Auth Universe:	No
Corrective Action Priority Ranking:	No NCAPS ranking
Environmental Control Indicator:	No
Institutional Control Indicator:	No
Human Exposure Controls Indicator:	N/A
Groundwater Controls Indicator:	N/A
Operating TSDF Universe:	Not reported
Full Enforcement Universe:	Not reported
Significant Non-Complier Universe:	No
Unaddressed Significant Non-Complier Universe:	No
Addressed Significant Non-Complier Universe:	No
Significant Non-Complier With a Compliance Schedule Universe:	No
Financial Assurance Required: Not reported	
Handler Date of Last Change:	20180906
Recognized Trader-Importer:	No
Recognized Trader-Exporter:	No
Importer of Spent Lead Acid Batteries:	No
Exporter of Spent Lead Acid Batteries:	No
Recycler Activity Without Storage:	No
Manifest Broker:	No
Sub-Part P Indicator:	No

Handler - Owner Operator:

Owner/Operator Indicator:	Operator
Owner/Operator Name: DARBY JONES	
Legal Status:	Other
Date Became Current:	Not reported
Date Ended Current:	Not reported
Owner/Operator Address:	5737 THORNWOOD DR
Owner/Operator City,State,Zip:	GOLETA, CA 93117
Owner/Operator Telephone:	805-681-0021
Owner/Operator Telephone Ext:	Not reported
Owner/Operator Fax:	Not reported
Owner/Operator Email:	Not reported

MAHNEKE MOTORS (Continued) **1024832249**

Owner/Operator Indicator: Owner
Owner/Operator Name: MAHNEKE ENTERPRISES INC
Legal Status: Other
Date Became Current: Not reported
Date Ended Current: Not reported
Owner/Operator Address: 5737 THORNWOOD DR
Owner/Operator City,State,Zip: GOLETA, CA 93117-3801
Owner/Operator Telephone: 805-681-0021
Owner/Operator Telephone Ext: Not reported
Owner/Operator Fax: Not reported
Owner/Operator Email: Not reported

Historic Generators:
Receive Date: 20111208
Handler Name: MAHNEKE MOTORS
Federal Waste Generator Description: Not a generator, verified
State District Owner: Not reported
Large Quantity Handler of Universal Waste: No
Recognized Trader Importer: No
Recognized Trader Exporter: No
Spent Lead Acid Battery Importer: No
Spent Lead Acid Battery Exporter: No
Current Record: Yes
Non Storage Recycler Activity: Not reported
Electronic Manifest Broker: Not reported

List of NAICS Codes and Descriptions:
NAICS Code: 811111
NAICS Description: GENERAL AUTOMOTIVE REPAIR

Facility Has Received Notices of Violations:
Violations: No Violations Found

Evaluation Action Summary:
Evaluations: No Evaluations Found

F57 **LUCERO INDUSTRIES CO** **CERS HAZ WASTE** **S124760172**
NE **5715 THORNWOOD DR** **HWTS** **N/A**
< 1/8 **GOLETA, CA 93117**
0.082 mi.
433 ft. **Site 1 of 10 in cluster F**

Relative: Higher
Actual: 14 ft.

CERS HAZ WASTE:
Name: JOHN BRIGGS MOTORSPORTS
Address: 5715 THORNWOOD DR
City,State,Zip: GOLETA, CA 93117
Site ID: 562710
CERS ID: 10421683
CERS Description: Hazardous Waste Generator

Violations:
Site ID: 562710
Site Name: JOHN BRIGGS MOTORSPORTS
Violation Date: 01-07-2020
Citation: HSC 6.11 25404(e)(4) - California Health and Safety Code, Chapter

LUCERO INDUSTRIES CO (Continued) **S124760172**

6.11, Section(s) 25404(e)(4)
Violation Description: Failure to report program data electronically.
Violation Notes: Returned to compliance on 01/07/2020. Failure to electronically report program data to the CERS. Facility is required to submit business activities as a hazardous waste generator and provide business/owner operator information.
Violation Division: Santa Barbara County Environmental Health Services
Violation Program: HW
Violation Source: CERS,

Evaluation:
Eval General Type: Compliance Evaluation Inspection
Eval Date: 01-07-2020
Violations Found: Yes
Eval Type: Routine done by local agency
Eval Notes: Not reported
Eval Division: Santa Barbara County Environmental Health Services
Eval Program: HW
Eval Source: CERS,

Eval General Type: Compliance Evaluation Inspection
Eval Date: 03-22-2016
Violations Found: No
Eval Type: Routine done by local agency
Eval Notes: Hazardous Waste inspection
Eval Division: Santa Barbara County Environmental Health Services
Eval Program: HW
Eval Source: CERS,

Eval General Type: Other/Unknown
Eval Date: 02-26-2021
Violations Found: No
Eval Type: Other, not routine, done by local agency
Eval Notes: Not reported
Eval Division: Santa Barbara County Environmental Health Services
Eval Program: HW
Eval Source: CERS,

Coordinates:
Site ID: 562710
Facility Name: JOHN BRIGGS MOTORSPORTS
Env Int Type Code: HWG
Program ID: 10421683
Coord Name: Not reported
Ref Point Type Desc: Center of a facility or station.,
Latitude: 34.427950
Longitude: -119.825320

Affiliation:
Affiliation Type Desc: Document Preparer
Entity Name: Marcia Briggs
Entity Title: Not reported
Affiliation Address: Not reported
Affiliation City: Not reported
Affiliation State: Not reported
Affiliation Country: Not reported

LUCERO INDUSTRIES CO (Continued) **S124760172**

Affiliation Zip: Not reported
Affiliation Phone: ,

Affiliation Type Desc: Identification Signer
Entity Name: Marcia Briggs
Entity Title: Office Manager
Affiliation Address: Not reported
Affiliation City: Not reported
Affiliation State: Not reported
Affiliation Country: Not reported
Affiliation Zip: Not reported
Affiliation Phone: ,

Affiliation Type Desc: Legal Owner
Entity Name: John Briggs
Entity Title: Not reported
Affiliation Address: 5715 Thornwood Drive
Affiliation City: Goleta
Affiliation State: CA
Affiliation Country: United States
Affiliation Zip: 93117
Affiliation Phone: (805) 692-2040,

Affiliation Type Desc: CUPA District
Entity Name: Santa Barbara County Env Health
Entity Title: Not reported
Affiliation Address: 225 Camino del Remedio
Affiliation City: Santa Barbara
Affiliation State: CA
Affiliation Country: Not reported
Affiliation Zip: 93110
Affiliation Phone: (805) 681-4927,

Affiliation Type Desc: Operator
Entity Name: John Briggs
Entity Title: Not reported
Affiliation Address: Not reported
Affiliation City: Not reported
Affiliation State: Not reported
Affiliation Country: Not reported
Affiliation Zip: Not reported
Affiliation Phone: (805) 680-0874,

Affiliation Type Desc: Parent Corporation
Entity Name: JOHN BRIGGS MOTORSPORTS
Entity Title: Not reported
Affiliation Address: Not reported
Affiliation City: Not reported
Affiliation State: Not reported
Affiliation Country: Not reported
Affiliation Zip: Not reported
Affiliation Phone: ,

Affiliation Type Desc: Property Owner
Entity Name: Avo Semerjian
Entity Title: Not reported
Affiliation Address: 5610 Hollister Ave

LUCERO INDUSTRIES CO (Continued) **S124760172**

Affiliation City:	Goleta
Affiliation State:	CA
Affiliation Country:	United States
Affiliation Zip:	93117
Affiliation Phone:	(805) 964-3551,
Affiliation Type Desc:	Environmental Contact
Entity Name:	Marcia Briggs
Entity Title:	Not reported
Affiliation Address:	5715 Thornwood Drive
Affiliation City:	Goleta
Affiliation State:	CA
Affiliation Country:	Not reported
Affiliation Zip:	93117
Affiliation Phone:	,
Affiliation Type Desc:	Facility Mailing Address
Entity Name:	Mailing Address
Entity Title:	Not reported
Affiliation Address:	5715 Thornwood Drive
Affiliation City:	Goleta
Affiliation State:	CA
Affiliation Country:	Not reported
Affiliation Zip:	93117
Affiliation Phone:	,

HWTS:

Name:	LUCERO INDUSTRIES CO
Address:	5715 THORNWOOD DR
Address 2:	Not reported
City,State,Zip:	GOLETA, CA 93117
EPA ID:	CAL000007334
Inactive Date:	01/01/1995
Create Date:	11/14/1989
Last Act Date:	Not reported
Mailing Name:	Not reported
Mailing Address:	5715 THORNWOOD DR
Mailing Address 2:	Not reported
Mailing City,State,Zip:	GOLETA, CA 931170000
Owner Name:	WILLIAM ROSE
Owner Address:	Not reported
Owner Address 2:	Not reported
Owner City,State,Zip:	Not reported
Contact Name:	UNDELIVERABLE PER SURVEY
Contact Address:	12/94 AD
Contact Address 2:	Not reported
City,State,Zip:	Not reported
Facility Status:	Inactive
Facility Type:	PERMANENT
Category:	STATE
Latitude:	34.428288
Longitude:	-119.8249

F58
NE
< 1/8
0.082 mi.
433 ft.

CENTRAL PRINTING COMPANY - CLSD
5715 THORNWOOD DR
GOLETA, CA 93117

Site 2 of 10 in cluster F

CUPA Listings **S103665373**
N/A

Relative:
Higher

Actual:
14 ft.

CUPA SANTA BARBARA:

Name:	CENTRAL PRINTING COMPANY - CLSD
Address:	5715 THORNWOOD DR
City,State,Zip:	GOLETA, CA 93117
Facility Id:	FA0005995
Region:	SANTA BARBARA
Cross Street:	Not reported
Latitude:	Not reported
Longitude:	Not reported
Mailing Name:	CENTRAL PRINTING COMPANY
Mailing Care Of:	JIM & MARY BEKAKOS
Mailing Address:	PO BOX 6864
Mailing City:	SANTA BARBARA
Mailing State:	CA
Mailing Zip Code:	931606864
Record Id:	PR0220392
Pe #:	2201
Current Status:	2

Name:	CENTRAL PRINTING COMPANY - CLSD
Address:	5715 THORNWOOD DR
City,State,Zip:	GOLETA, CA 93117
Facility Id:	FA0005995
Region:	SANTA BARBARA
Cross Street:	Not reported
Latitude:	Not reported
Longitude:	Not reported
Mailing Name:	CENTRAL PRINTING COMPANY
Mailing Care Of:	JIM & MARY BEKAKOS
Mailing Address:	PO BOX 6864
Mailing City:	SANTA BARBARA
Mailing State:	CA
Mailing Zip Code:	931606864
Record Id:	PR0506748
Pe #:	2100
Current Status:	2

F59
NE
< 1/8
0.082 mi.
433 ft.

JOHN BRIGGS MOTORSPORTS
5715 THORNWOOD DR STE C
GOLETA, CA 93117

Site 3 of 10 in cluster F

RCRA NonGen / NLR **1024814322**
CAL000308545

Relative:
Higher

Actual:
14 ft.

RCRA Listings:

Date Form Received by Agency:	20060630
Handler Name:	JOHN BRIGGS MOTORSPORTS
Handler Address:	5715 THORNWOOD DR STE C
Handler City,State,Zip:	GOLETA, CA 93117
EPA ID:	CAL000308545
Contact Name:	MARCIA BRIGGS
Contact Address:	5715 THORNWOOD DR STE C
Contact City,State,Zip:	GOLETA, CA 93117
Contact Telephone:	805-692-2040
Contact Fax:	805-692-2041

JOHN BRIGGS MOTORSPORTS (Continued) **1024814322**

Contact Email:		JBRIGGSMOTORSPORTS@VERIZON.NET
Contact Title:		Not reported
EPA Region:		09
Land Type:		Not reported
Federal Waste Generator Description:		Not a generator, verified
Non-Notifier:		Not reported
Biennial Report Cycle:		Not reported
Accessibility:		Not reported
Active Site Indicator:		Handler Activities
State District Owner:		Not reported
State District:		Not reported
Mailing Address:		5715 THORNWOOD DR STE C
Mailing City,State,Zip:		GOLETA, CA 93117-0000
Owner Name:	JOHN C BRIGGS	
Owner Type:		Other
Operator Name:	MARCIA BRIGGS	
Operator Type:		Other
Short-Term Generator Activity:		No
Importer Activity:		No
Mixed Waste Generator:		No
Transporter Activity:		No
Transfer Facility Activity:		No
Recycler Activity with Storage:		No
Small Quantity On-Site Burner Exemption:		No
Smelting Melting and Refining Furnace Exemption:		No
Underground Injection Control:		No
Off-Site Waste Receipt:		No
Universal Waste Indicator:		Yes
Universal Waste Destination Facility:		Yes
Federal Universal Waste:		No
Active Site Fed-Reg Treatment Storage and Disposal Facility:		Not reported
Active Site Converter Treatment storage and Disposal Facility:		Not reported
Active Site State-Reg Treatment Storage and Disposal Facility:		Not reported
Active Site State-Reg Handler:		---
Federal Facility Indicator:		Not reported
Hazardous Secondary Material Indicator:		N
Sub-Part K Indicator:		Not reported
Commercial TSD Indicator:		No
Treatment Storage and Disposal Type:		Not reported
2018 GPRA Permit Baseline:		Not on the Baseline
2018 GPRA Renewals Baseline:		Not on the Baseline
Permit Renewals Workload Universe:		Not reported
Permit Workload Universe:		Not reported
Permit Progress Universe:		Not reported
Post-Closure Workload Universe:		Not reported
Closure Workload Universe:		Not reported
202 GPRA Corrective Action Baseline:		No
Corrective Action Workload Universe:		No
Subject to Corrective Action Universe:		No
Non-TSDFs Where RCRA CA has Been Imposed Universe:		No
TSDFs Potentially Subject to CA Under 3004 (u)/(v) Universe:		No
TSDFs Only Subject to CA under Discretionary Auth Universe:		No
Corrective Action Priority Ranking:		No NCAPS ranking
Environmental Control Indicator:		No
Institutional Control Indicator:		No
Human Exposure Controls Indicator:		N/A
Groundwater Controls Indicator:		N/A

JOHN BRIGGS MOTORSPORTS (Continued) **1024814322**

Operating TSDF Universe: Not reported
Full Enforcement Universe: Not reported
Significant Non-Complier Universe: No
Unaddressed Significant Non-Complier Universe: No
Addressed Significant Non-Complier Universe: No
Significant Non-Complier With a Compliance Schedule Universe: No
Financial Assurance Required: Not reported
Handler Date of Last Change: 20180905
Recognized Trader-Importer: No
Recognized Trader-Exporter: No
Importer of Spent Lead Acid Batteries: No
Exporter of Spent Lead Acid Batteries: No
Recycler Activity Without Storage: No
Manifest Broker: No
Sub-Part P Indicator: No

Handler - Owner Operator:
Owner/Operator Indicator: Operator
Owner/Operator Name: MARCIA BRIGGS
Legal Status: Other
Date Became Current: Not reported
Date Ended Current: Not reported
Owner/Operator Address: 5715 THORNWOOD DR STE C
Owner/Operator City,State,Zip: GOLETA, CA 93117
Owner/Operator Telephone: 805-692-2040
Owner/Operator Telephone Ext: Not reported
Owner/Operator Fax: Not reported
Owner/Operator Email: Not reported

Owner/Operator Indicator: Owner
Owner/Operator Name: JOHN C BRIGGS
Legal Status: Other
Date Became Current: Not reported
Date Ended Current: Not reported
Owner/Operator Address: 5715 THORNWOOD DR STE C
Owner/Operator City,State,Zip: GOLETA, CA 93117-0000
Owner/Operator Telephone: 805-692-2040
Owner/Operator Telephone Ext: Not reported
Owner/Operator Fax: Not reported
Owner/Operator Email: Not reported

Historic Generators:
Receive Date: 20060630
Handler Name: JOHN BRIGGS MOTORSPORTS
Federal Waste Generator Description: Not a generator, verified
State District Owner: Not reported
Large Quantity Handler of Universal Waste: No
Recognized Trader Importer: No
Recognized Trader Exporter: No
Spent Lead Acid Battery Importer: No
Spent Lead Acid Battery Exporter: No
Current Record: Yes
Non Storage Recycler Activity: Not reported
Electronic Manifest Broker: Not reported

JOHN BRIGGS MOTORSPORTS (Continued) **1024814322**

List of NAICS Codes and Descriptions:
NAICS Code: 811121
NAICS Description: AUTOMOTIVE BODY, PAINT, AND INTERIOR REPAIR AND MAINTENANCE

Facility Has Received Notices of Violations:
Violations: No Violations Found

Evaluation Action Summary:
Evaluations: No Evaluations Found

F60 **ELECTROMATIC, INC.** **PFAS ECHO** **1027355088**
NE **34.42825/-119.82424** **N/A**
< 1/8 **GOLETA, CA**
0.101 mi.
534 ft. **Site 4 of 10 in cluster F**

Relative:
Higher

Actual:
13 ft.

PFAS ECHO:

Name:	ELECTROMATIC, INC.
Address:	34.42825/-119.82424
City,State,Zip:	GOLETA, CA
Latitude:	34.42825
Longitude:	-119.82424
Count:	-1
County:	SANTA BARBARA
Status:	Active
Region:	09
Industry:	Metal Coating
ECHO Facility Report:	https://echo.epa.gov/detailed-facility-report?fid=110031405352
Facility Percent Minority:	41.872
Facility Derived Tribes:	Santa Ynez Band of Chumash Mission Indians of the Santa Ynez Reservation, California - 19 mile(s)
Facility Population:	3015.4
EJSCREEN Flag US:	Y
EJSCREEN Report:	https://ejscreen.epa.gov/mapper/mobile/EJSCREEN_mobile.aspx?geometry=%7B%22x%22:-119.82424,%22y%22:34.42825,%22spatialReference%22:%7B%22wkid%22:4326%7D%7D&unit=9035&areatype=&areaid=&basemap=streets&distance=1
EPA Programs:	CWA; RCRA
Federal Facility:	No
Federal Agency:	Not reported
Facility FIPS Code:	06083
Facility Indian Country Flag:	N
Facility Collection Method:	ADDRESS MATCHING-HOUSE NUMBER
Facility Derived HUC:	18060013
Facility Derived WBD:	180600130202
Facility Derived CD113:	24
Facility Derived CB2010:	060830030011020
Facility Major Flag:	Not reported
Facility Active Flag:	Y
Facility Inspection Count:	1
Facility Date Last Inspection:	9/29/2020
Facility Days Last Inspection:	459
Facility Informal Count:	0
Facility Date Last Informal Action:	Not reported
Facility Formal Action Count:	0
Facility Date Last Formal Action:	Not reported

ELECTROMATIC, INC. (Continued) **1027355088**

Facility Total Penalties:	0
Facility Penalty Count:	Not reported
Facility Date Last Penalty:	Not reported
Facility Last Penalty AMT:	Not reported
Facility QTRS With NC:	2
Facility Programs With SNC:	0
Facility Compliance Status:	No Violation Identified
Facility SNC Flag:	N
AIR Flag:	N
NPDES Flag:	Y
SDWIS Flag:	N
RCRA Flag:	Y
TRI Flag:	N
GHG Flag:	N
AIR IDS:	Not reported
CAA Permit Types:	Not reported
CAA NAICS:	Not reported
CAA SICS:	Not reported
NPDES IDS:	CAZ520601
CWA Permit Types:	Minor
CWA NAICS:	Not reported
CWA SICS:	3471
RCRA IDS:	CAL000004384 CAR000004384
RCRA Permit Types:	LQG, VSQG
RCRA NAICS:	332813
SDWA IDS:	Not reported
SDWA System Types:	Not reported
SDWA Compliance Status:	Not reported
SDWA SNC Flag:	N
TRI IDS:	Not reported
TRI Releases Transfers:	Not reported
TRI On Site Releases:	Not reported
TRI Off Site Transfers:	Not reported
TRI Reporter:	Not reported
Facility IMP Water Flag:	Y

F61 **ELECTROMATIC** **CUPA Listings** **S110375539**
NE **789 S KELLOGG AVE** **N/A**
< 1/8 **GOLETA, CA 93117**
0.103 mi.
544 ft. **Site 5 of 10 in cluster F**

Relative: **Higher**

Actual: **14 ft.**

CUPA SANTA BARBARA:

Name:	ELECTROMATIC
Address:	789 S KELLOGG AVE
City,State,Zip:	GOLETA, CA 93117
Facility Id:	FA0003208
Region:	SANTA BARBARA
Cross Street:	Not reported
Latitude:	Not reported
Longitude:	Not reported
Mailing Name:	ELECTROMATIC
Mailing Care Of:	MARY WILK - PRESIDENT
Mailing Address:	789 S KELLOGG AVE
Mailing City:	GOLETA
Mailing State:	CA
Mailing Zip Code:	93117
Record Id:	PR0221848

ELECTROMATIC (Continued) **S110375539**

Pe #:	2201
Current Status:	1
Name:	ELECTROMATIC
Address:	789 S KELLOGG AVE
City,State,Zip:	GOLETA, CA 93117
Facility Id:	FA0003208
Region:	SANTA BARBARA
Cross Street:	Not reported
Latitude:	Not reported
Longitude:	Not reported
Mailing Name:	ELECTROMATIC
Mailing Care Of:	MARY WILK - PRESIDENT
Mailing Address:	789 S KELLOGG AVE
Mailing City:	GOLETA
Mailing State:	CA
Mailing Zip Code:	93117
Record Id:	PR0211848
Pe #:	2162
Current Status:	1
Name:	ELECTROMATIC
Address:	789 S KELLOGG AVE
City,State,Zip:	GOLETA, CA 93117
Facility Id:	FA0003208
Region:	SANTA BARBARA
Cross Street:	Not reported
Latitude:	Not reported
Longitude:	Not reported
Mailing Name:	ELECTROMATIC
Mailing Care Of:	MARY WILK - PRESIDENT
Mailing Address:	789 S KELLOGG AVE
Mailing City:	GOLETA
Mailing State:	CA
Mailing Zip Code:	93117
Record Id:	PR0504722
Pe #:	1400
Current Status:	1

F62 **ELECTROMATIC, INC.** **RCRA-LQG** **1008194729**
NE **789 KELLOGG AVENUE** **CAR000004384**
< 1/8 **GOLETA, CA 93117**
0.103 mi.
544 ft. **Site 6 of 10 in cluster F**

Relative: RCRA Listings:
Higher

Actual: Date Form Received by Agency:		20220221
14 ft. Handler Name:	ELECTROMATIC, INC.	
Handler Address:		789 KELLOGG AVENUE
Handler City,State,Zip:		GOLETA, CA 93117
EPA ID:		CAR000004384
Contact Name:		WYMAN M WINN
Contact Address:		KELLOGG AVENUE
Contact City,State,Zip:		GOLETA, CA 93117
Contact Telephone:		805-964-9880
Contact Fax:		805-964-1213
Contact Email:		WINN@ELECTROMATIC.COM
Contact Title:		VICE PRESIDENT OF OPERATIONS

ELECTROMATIC, INC. (Continued) **1008194729**

EPA Region:		09
Land Type:		Private
Federal Waste Generator Description:		Large Quantity Generator
Non-Notifier:		Not reported
Biennial Report Cycle:		2021
Accessibility:		Not reported
Active Site Indicator:		Handler Activities
State District Owner:		Not reported
State District:		Not reported
Mailing Address:		KELLOGG AVENUE
Mailing City,State,Zip:		GOLETA, CA 93117
Owner Name:	DAVID BAILARD	
Owner Type:		Private
Operator Name:	RYSZARD TOKARSKI	
Operator Type:		Private
Short-Term Generator Activity:		No
Importer Activity:		No
Mixed Waste Generator:		No
Transporter Activity:		No
Transfer Facility Activity:		No
Recycler Activity with Storage:		No
Small Quantity On-Site Burner Exemption:		No
Smelting Melting and Refining Furnace Exemption:		No
Underground Injection Control:		No
Off-Site Waste Receipt:		No
Universal Waste Indicator:		No
Universal Waste Destination Facility:		No
Federal Universal Waste:		No
Active Site Fed-Reg Treatment Storage and Disposal Facility:		Not reported
Active Site Converter Treatment storage and Disposal Facility:		Not reported
Active Site State-Reg Treatment Storage and Disposal Facility:		Not reported
Active Site State-Reg Handler:		---
Federal Facility Indicator:		Not reported
Hazardous Secondary Material Indicator:		N
Sub-Part K Indicator:		Not reported
Commercial TSD Indicator:		No
Treatment Storage and Disposal Type:		Not reported
2018 GPRA Permit Baseline:		Not on the Baseline
2018 GPRA Renewals Baseline:		Not on the Baseline
Permit Renewals Workload Universe:		Not reported
Permit Workload Universe:		Not reported
Permit Progress Universe:		Not reported
Post-Closure Workload Universe:		Not reported
Closure Workload Universe:		Not reported
202 GPRA Corrective Action Baseline:		No
Corrective Action Workload Universe:		No
Subject to Corrective Action Universe:		No
Non-TSDFs Where RCRA CA has Been Imposed Universe:		No
TSDFs Potentially Subject to CA Under 3004 (u)/(v) Universe:		No
TSDFs Only Subject to CA under Discretionary Auth Universe:		No
Corrective Action Priority Ranking:		No NCAPS ranking
Environmental Control Indicator:		No
Institutional Control Indicator:		No
Human Exposure Controls Indicator:		N/A
Groundwater Controls Indicator:		N/A
Operating TSDF Universe:		Not reported
Full Enforcement Universe:		Not reported

ELECTROMATIC, INC. (Continued) **1008194729**

Significant Non-Complier Universe:	No
Unaddressed Significant Non-Complier Universe:	No
Addressed Significant Non-Complier Universe:	No
Significant Non-Complier With a Compliance Schedule Universe:	No
Financial Assurance Required:	Not reported
Handler Date of Last Change:	20220630
Recognized Trader-Importer:	No
Recognized Trader-Exporter:	No
Importer of Spent Lead Acid Batteries:	No
Exporter of Spent Lead Acid Batteries:	No
Recycler Activity Without Storage:	No
Manifest Broker:	Yes
Sub-Part P Indicator:	No

Biennial: List of Years
Year: 2017

Click Here for Biennial Reporting System Data:
Year: 2015

Click Here for Biennial Reporting System Data:
Year: 2007

Click Here for Biennial Reporting System Data:
Year: 2003

Click Here for Biennial Reporting System Data:

Hazardous Waste Summary:
Waste Code: F006
Waste Description: WASTEWATER TREATMENT SLUDGES FROM ELECTROPLATING OPERATIONS, EXCEPT FROM THE FOLLOWING PROCESSES: (1) SULFURIC ACID ANODIZING OF ALUMINUM; (2) TIN PLATING ON CARBON STEEL; (3) ZINC PLATING (SEGREGATED BASIS) ON CARBON STEEL; (4) ALUMINUM OR ZINC-ALUMINUM PLATING ON CARBON STEEL; (5) CLEANING/STRIPPING ASSOCIATED WITH TIN, ZINC, AND ALUMINUM PLATING ON CARBON STEEL; AND (6) CHEMICAL ETCHING AND MILLING OF ALUMINUM.

Handler - Owner Operator:

Owner/Operator Indicator:	Operator
Owner/Operator Name: RYSZARD TOKARSKI	
Legal Status:	Private
Date Became Current:	19870907
Date Ended Current:	Not reported
Owner/Operator Address:	789 SOUTH KELLOGG AVENUE
Owner/Operator City,State,Zip:	GOLETA, CA 93117
Owner/Operator Telephone:	805-964-9880
Owner/Operator Telephone Ext:	Not reported
Owner/Operator Fax:	805-964-1213
Owner/Operator Email:	NOEMAIL@ELECTROMATIC.COM

Owner/Operator Indicator:	Operator
Owner/Operator Name: ELECTROMATIC INC	
Legal Status:	Private
Date Became Current:	19720816
Date Ended Current:	Not reported

ELECTROMATIC, INC. (Continued) **1008194729**

Owner/Operator Address: 789 KELLOGG AVE
Owner/Operator City,State,Zip: GOLETA, CA 93117-0000
Owner/Operator Telephone: 805-964-9880
Owner/Operator Telephone Ext: Not reported
Owner/Operator Fax: 805-964-1213
Owner/Operator Email: WINN@ELECTROMATIC.COM

Owner/Operator Indicator: Owner
Owner/Operator Name: DAVID BAILARD
Legal Status: Private
Date Became Current: 19680101
Date Ended Current: Not reported
Owner/Operator Address: 7347 P.O. BOX
Owner/Operator City,State,Zip: MENLO PARK, CA 94026
Owner/Operator Telephone: 650-867-9766
Owner/Operator Telephone Ext: Not reported
Owner/Operator Fax: Not reported
Owner/Operator Email: DAVIDBAILARD@ME.COM

Owner/Operator Indicator: Operator
Owner/Operator Name: ELECTROMATIC, INC
Legal Status: Private
Date Became Current: 19720816
Date Ended Current: Not reported
Owner/Operator Address: Not reported
Owner/Operator City,State,Zip: Not reported
Owner/Operator Telephone: Not reported
Owner/Operator Telephone Ext: Not reported
Owner/Operator Fax: Not reported
Owner/Operator Email: Not reported

Owner/Operator Indicator: Owner
Owner/Operator Name: LAWERANCE BAILARD
Legal Status: Private
Date Became Current: 19680101
Date Ended Current: Not reported
Owner/Operator Address: 928 P.O. BOX
Owner/Operator City,State,Zip: CARPINTERIA, CA 93014
Owner/Operator Telephone: Not reported
Owner/Operator Telephone Ext: Not reported
Owner/Operator Fax: Not reported
Owner/Operator Email: Not reported

Owner/Operator Indicator: Owner
Owner/Operator Name: LAWRENCE BAILARD
Legal Status: Private
Date Became Current: 19680101
Date Ended Current: Not reported
Owner/Operator Address: PO BOX 928
Owner/Operator City,State,Zip: CARPINTERIA, CA 93014
Owner/Operator Telephone: Not reported
Owner/Operator Telephone Ext: Not reported
Owner/Operator Fax: Not reported
Owner/Operator Email: Not reported

Owner/Operator Indicator: Operator
Owner/Operator Name: ELECTROMATIC, INC.

ELECTROMATIC, INC. (Continued) **1008194729**

Legal Status:	Private
Date Became Current:	19720816
Date Ended Current:	Not reported
Owner/Operator Address:	Not reported
Owner/Operator City,State,Zip:	Not reported
Owner/Operator Telephone:	Not reported
Owner/Operator Telephone Ext:	Not reported
Owner/Operator Fax:	Not reported
Owner/Operator Email:	Not reported
Owner/Operator Indicator:	Owner
Owner/Operator Name: LAWERANCE BAILARD	
Legal Status:	Private
Date Became Current:	19680101
Date Ended Current:	Not reported
Owner/Operator Address:	928 P.O. BOX
Owner/Operator City,State,Zip:	CARPINTERIA, CA 93014
Owner/Operator Telephone:	Not reported
Owner/Operator Telephone Ext:	Not reported
Owner/Operator Fax:	Not reported
Owner/Operator Email:	Not reported
Owner/Operator Indicator:	Operator
Owner/Operator Name: RYSZARD TOKARSKI	
Legal Status:	Private
Date Became Current:	19870907
Date Ended Current:	Not reported
Owner/Operator Address:	789 SOUTH KELLOGG AVENUE
Owner/Operator City,State,Zip:	GOLETA, CA 93117
Owner/Operator Telephone:	805-964-9880
Owner/Operator Telephone Ext:	Not reported
Owner/Operator Fax:	805-964-1213
Owner/Operator Email:	Not reported
Owner/Operator Indicator:	Owner
Owner/Operator Name: LAWERANCE N BAILARD JR	
Legal Status:	Private
Date Became Current:	19680101
Date Ended Current:	Not reported
Owner/Operator Address:	P.O.BOX 928
Owner/Operator City,State,Zip:	CARPINTERIA, CA 93014
Owner/Operator Telephone:	Not reported
Owner/Operator Telephone Ext:	Not reported
Owner/Operator Fax:	Not reported
Owner/Operator Email:	Not reported
Owner/Operator Indicator:	Operator
Owner/Operator Name: ELECTROMATIC INC	
Legal Status:	Private
Date Became Current:	19720816
Date Ended Current:	Not reported
Owner/Operator Address:	Not reported
Owner/Operator City,State,Zip:	Not reported
Owner/Operator Telephone:	Not reported
Owner/Operator Telephone Ext:	Not reported
Owner/Operator Fax:	Not reported
Owner/Operator Email:	Not reported

ELECTROMATIC, INC. (Continued) **1008194729**

Owner/Operator Indicator: Owner
Owner/Operator Name: LAWRENCE BAILARD
Legal Status: Private
Date Became Current: 19680101
Date Ended Current: Not reported
Owner/Operator Address: 928 PO BOX
Owner/Operator City,State,Zip: CARPINTERIA, CA 93014
Owner/Operator Telephone: 310-459-7407
Owner/Operator Telephone Ext: Not reported
Owner/Operator Fax: Not reported
Owner/Operator Email: WINN@ELECTROMATIC.COM

Historic Generators:

Receive Date: 20040227
Handler Name: ELECTROMATIC INC
Federal Waste Generator Description: Conditionally Exempt Small Quantity Generator
State District Owner: Not reported
Large Quantity Handler of Universal Waste: No
Recognized Trader Importer: No
Recognized Trader Exporter: No
Spent Lead Acid Battery Importer: No
Spent Lead Acid Battery Exporter: No
Current Record: No
Non Storage Recycler Activity: Not reported
Electronic Manifest Broker: Not reported

Receive Date: 20160902
Handler Name: ELECTROMATIC, INC.
Federal Waste Generator Description: Large Quantity Generator
State District Owner: Not reported
Large Quantity Handler of Universal Waste: No
Recognized Trader Importer: No
Recognized Trader Exporter: No
Spent Lead Acid Battery Importer: No
Spent Lead Acid Battery Exporter: No
Current Record: No
Non Storage Recycler Activity: Not reported
Electronic Manifest Broker: Not reported

Receive Date: 20180305
Handler Name: ELECTROMATIC INC
Federal Waste Generator Description: Large Quantity Generator
State District Owner: Not reported
Large Quantity Handler of Universal Waste: No
Recognized Trader Importer: No
Recognized Trader Exporter: No
Spent Lead Acid Battery Importer: No
Spent Lead Acid Battery Exporter: No
Current Record: No
Non Storage Recycler Activity: No
Electronic Manifest Broker: No

Receive Date: 20220221
Handler Name: ELECTROMATIC, INC.
Federal Waste Generator Description: Large Quantity Generator
State District Owner: Not reported
Large Quantity Handler of Universal Waste: No

ELECTROMATIC, INC. (Continued) **1008194729**

Recognized Trader Importer:	No
Recognized Trader Exporter:	No
Spent Lead Acid Battery Importer:	No
Spent Lead Acid Battery Exporter:	No
Current Record:	Yes
Non Storage Recycler Activity:	No
Electronic Manifest Broker:	Yes

Receive Date:	20180626
Handler Name: ELECTROMATIC, INC.	
Federal Waste Generator Description:	Large Quantity Generator
State District Owner:	Not reported
Large Quantity Handler of Universal Waste:	No
Recognized Trader Importer:	No
Recognized Trader Exporter:	No
Spent Lead Acid Battery Importer:	No
Spent Lead Acid Battery Exporter:	No
Current Record:	No
Non Storage Recycler Activity:	No
Electronic Manifest Broker:	Yes

Receive Date:	20080224
Handler Name: ELECTROMATIC, INC,	
Federal Waste Generator Description:	Conditionally Exempt Small Quantity Generator
State District Owner:	Not reported
Large Quantity Handler of Universal Waste:	No
Recognized Trader Importer:	No
Recognized Trader Exporter:	No
Spent Lead Acid Battery Importer:	No
Spent Lead Acid Battery Exporter:	No
Current Record:	No
Non Storage Recycler Activity:	Not reported
Electronic Manifest Broker:	Not reported

List of NAICS Codes and Descriptions:

NAICS Code:	332813
NAICS Description:	ELECTROPLATING, PLATING, POLISHING, ANODIZING, AND COLORING

Facility Has Received Notices of Violation:

Found Violation:	Yes
Agency Which Determined Violation:	State
Violation Short Description:	Generators - General
Date Violation was Determined:	20200929
Actual Return to Compliance Date:	20201029
Return to Compliance Qualifier:	Documented
Violation Responsible Agency:	State
Scheduled Compliance Date:	Not reported
Enforcement Identifier:	Not reported
Date of Enforcement Action:	Not reported
Enforcement Responsible Agency:	Not reported
Enforcement Docket Number:	Not reported
Enforcement Attorney:	Not reported
Corrective Action Component:	Not reported
Appeal Initiated Date:	Not reported
Appeal Resolution Date:	Not reported
Disposition Status Date:	Not reported

ELECTROMATIC, INC. (Continued) **1008194729**

Disposition Status: Not reported
Disposition Status Description: Not reported
Consent/Final Order Sequence Number: Not reported
Consent/Final Order Respondent Name: Not reported
Consent/Final Order Lead Agency: Not reported
Enforcement Type: Not reported
Enforcement Responsible Person: Not reported
Enforcement Responsible Sub-Organization: Not reported
SEP Sequence Number: Not reported
SEP Expenditure Amount: Not reported
SEP Scheduled Completion Date: Not reported
SEP Actual Date: Not reported
SEP Defaulted Date: Not reported
SEP Type: Not reported
SEP Type Description: Not reported
Proposed Amount: Not reported
Final Monetary Amount: Not reported
Paid Amount: Not reported
Final Count: Not reported
Final Amount: Not reported

Found Violation: No
Agency Which Determined Violation: Not reported
Violation Short Description: Not reported
Date Violation was Determined: Not reported
Actual Return to Compliance Date: Not reported
Return to Compliance Qualifier: Not reported
Violation Responsible Agency: Not reported
Scheduled Compliance Date: Not reported
Enforcement Identifier: Not reported
Date of Enforcement Action: Not reported
Enforcement Responsible Agency: Not reported
Enforcement Docket Number: Not reported
Enforcement Attorney: Not reported
Corrective Action Component: Not reported
Appeal Initiated Date: Not reported
Appeal Resolution Date: Not reported
Disposition Status Date: Not reported
Disposition Status: Not reported
Disposition Status Description: Not reported
Consent/Final Order Sequence Number: Not reported
Consent/Final Order Respondent Name: Not reported
Consent/Final Order Lead Agency: Not reported
Enforcement Type: Not reported
Enforcement Responsible Person: Not reported
Enforcement Responsible Sub-Organization: Not reported
SEP Sequence Number: Not reported
SEP Expenditure Amount: Not reported
SEP Scheduled Completion Date: Not reported
SEP Actual Date: Not reported
SEP Defaulted Date: Not reported
SEP Type: Not reported
SEP Type Description: Not reported
Proposed Amount: Not reported
Final Monetary Amount: Not reported
Paid Amount: Not reported
Final Count: Not reported

ELECTROMATIC, INC. (Continued) **1008194729**

Final Amount:	Not reported
Found Violation:	Yes
Agency Which Determined Violation:	State
Violation Short Description:	Generators - Pre-transport
Date Violation was Determined:	20200929
Actual Return to Compliance Date:	20201029
Return to Compliance Qualifier:	Documented
Violation Responsible Agency:	State
Scheduled Compliance Date:	Not reported
Enforcement Identifier:	Not reported
Date of Enforcement Action:	Not reported
Enforcement Responsible Agency:	Not reported
Enforcement Docket Number:	Not reported
Enforcement Attorney:	Not reported
Corrective Action Component:	Not reported
Appeal Initiated Date:	Not reported
Appeal Resolution Date:	Not reported
Disposition Status Date:	Not reported
Disposition Status:	Not reported
Disposition Status Description:	Not reported
Consent/Final Order Sequence Number:	Not reported
Consent/Final Order Respondent Name:	Not reported
Consent/Final Order Lead Agency:	Not reported
Enforcement Type:	Not reported
Enforcement Responsible Person:	Not reported
Enforcement Responsible Sub-Organization:	Not reported
SEP Sequence Number:	Not reported
SEP Expenditure Amount:	Not reported
SEP Scheduled Completion Date:	Not reported
SEP Actual Date:	Not reported
SEP Defaulted Date:	Not reported
SEP Type:	Not reported
SEP Type Description:	Not reported
Proposed Amount:	Not reported
Final Monetary Amount:	Not reported
Paid Amount:	Not reported
Final Count:	Not reported
Final Amount:	Not reported
Found Violation:	Yes
Agency Which Determined Violation:	State
Violation Short Description:	Generators - Pre-transport
Date Violation was Determined:	20200929
Actual Return to Compliance Date:	20201029
Return to Compliance Qualifier:	Documented
Violation Responsible Agency:	State
Scheduled Compliance Date:	Not reported
Enforcement Identifier:	Not reported
Date of Enforcement Action:	Not reported
Enforcement Responsible Agency:	Not reported
Enforcement Docket Number:	Not reported
Enforcement Attorney:	Not reported
Corrective Action Component:	Not reported
Appeal Initiated Date:	Not reported
Appeal Resolution Date:	Not reported
Disposition Status Date:	Not reported

ELECTROMATIC, INC. (Continued) **1008194729**

Disposition Status: Not reported
Disposition Status Description: Not reported
Consent/Final Order Sequence Number: Not reported
Consent/Final Order Respondent Name: Not reported
Consent/Final Order Lead Agency: Not reported
Enforcement Type: Not reported
Enforcement Responsible Person: Not reported
Enforcement Responsible Sub-Organization: Not reported
SEP Sequence Number: Not reported
SEP Expenditure Amount: Not reported
SEP Scheduled Completion Date: Not reported
SEP Actual Date: Not reported
SEP Defaulted Date: Not reported
SEP Type: Not reported
SEP Type Description: Not reported
Proposed Amount: Not reported
Final Monetary Amount: Not reported
Paid Amount: Not reported
Final Count: Not reported
Final Amount: Not reported

Evaluation Action Summary:
Evaluation Date: 20200929
Evaluation Responsible Agency: State
Found Violation: Yes
Evaluation Type Description: COMPLIANCE EVALUATION INSPECTION ON-SITE
Evaluation Responsible Person Identifier: Not reported
Evaluation Responsible Sub-Organization: Not reported
Actual Return to Compliance Date: 20201029
Scheduled Compliance Date: Not reported
Date of Request: Not reported
Date Response Received: Not reported
Request Agency: Not reported
Former Citation: Not reported

Evaluation Date: 20220823
Evaluation Responsible Agency: State
Found Violation: No
Evaluation Type Description: COMPLIANCE EVALUATION INSPECTION ON-SITE
Evaluation Responsible Person Identifier: CUPA
Evaluation Responsible Sub-Organization: Not reported
Actual Return to Compliance Date: Not reported
Scheduled Compliance Date: Not reported
Date of Request: Not reported
Date Response Received: Not reported
Request Agency: Not reported
Former Citation: Not reported

Evaluation Date: 20200929
Evaluation Responsible Agency: State
Found Violation: Yes
Evaluation Type Description: COMPLIANCE EVALUATION INSPECTION ON-SITE
Evaluation Responsible Person Identifier: Not reported
Evaluation Responsible Sub-Organization: Not reported
Actual Return to Compliance Date: 20201029
Scheduled Compliance Date: Not reported
Date of Request: Not reported

ELECTROMATIC, INC. (Continued) **1008194729**

Date Response Received:	Not reported
Request Agency:	Not reported
Former Citation:	Not reported
Evaluation Date:	20200929
Evaluation Responsible Agency:	State
Found Violation:	Yes
Evaluation Type Description:	COMPLIANCE EVALUATION INSPECTION ON-SITE
Evaluation Responsible Person Identifier:	Not reported
Evaluation Responsible Sub-Organization:	Not reported
Actual Return to Compliance Date:	20201029
Scheduled Compliance Date:	Not reported
Date of Request:	Not reported
Date Response Received:	Not reported
Request Agency:	Not reported
Former Citation:	Not reported

F63 **ELECTROMATIC, INC.** **RCRA-VSQG** **1010313027**
NE **789 SOUTH KELLOGG AVE** **CAL000004384**
< 1/8 **GOLETA, CA 93117**
0.103 mi.
544 ft. **Site 7 of 10 in cluster F**

Relative: **Higher**

Actual: **14 ft.**

RCRA Listings:

Date Form Received by Agency:		20060301
Handler Name:	ELECTROMATIC, INC.	
Handler Address:		789 SOUTH KELLOGG AVE
Handler City,State,Zip:		GOLETA, CA 93117
EPA ID:		CAL000004384
Contact Name:		WYMAN WINN
Contact Address:		Not reported
Contact City,State,Zip:		Not reported
Contact Telephone:		805-964-9880
Contact Fax:		Not reported
Contact Email:		WINN@ELECTROMATIC.COM
Contact Title:		Not reported
EPA Region:		09
Land Type:		Private
Federal Waste Generator Description:		Conditionally Exempt Small Quantity Generator
Non-Notifier:		Not reported
Biennial Report Cycle:		2005
Accessibility:		Not reported
Active Site Indicator:		Handler Activities
State District Owner:		Not reported
State District:		Not reported
Mailing Address:		789 SOUTH KELLOGG AVE
Mailing City,State,Zip:		GOLETA, CA 93117
Owner Name:	LAWERANCE N. BAILARD	
Owner Type:		Private
Operator Name:	ELECTROMATIC, INC.	
Operator Type:		Private
Short-Term Generator Activity:		No
Importer Activity:		No
Mixed Waste Generator:		No
Transporter Activity:		No
Transfer Facility Activity:		No
Recycler Activity with Storage:		No

ELECTROMATIC, INC. (Continued) **1010313027**

Small Quantity On-Site Burner Exemption:	No
Smelting Melting and Refining Furnace Exemption:	No
Underground Injection Control:	No
Off-Site Waste Receipt:	No
Universal Waste Indicator:	No
Universal Waste Destination Facility:	No
Federal Universal Waste:	No
Active Site Fed-Reg Treatment Storage and Disposal Facility:	Not reported
Active Site Converter Treatment storage and Disposal Facility:	Not reported
Active Site State-Reg Treatment Storage and Disposal Facility:	Not reported
Active Site State-Reg Handler:	---
Federal Facility Indicator:	Not reported
Hazardous Secondary Material Indicator:	NN
Sub-Part K Indicator:	Not reported
Commercial TSD Indicator:	No
Treatment Storage and Disposal Type:	Not reported
2018 GPRA Permit Baseline:	Not on the Baseline
2018 GPRA Renewals Baseline:	Not on the Baseline
Permit Renewals Workload Universe:	Not reported
Permit Workload Universe:	Not reported
Permit Progress Universe:	Not reported
Post-Closure Workload Universe:	Not reported
Closure Workload Universe:	Not reported
202 GPRA Corrective Action Baseline:	No
Corrective Action Workload Universe:	No
Subject to Corrective Action Universe:	No
Non-TSDFs Where RCRA CA has Been Imposed Universe:	No
TSDFs Potentially Subject to CA Under 3004 (u)/(v) Universe:	No
TSDFs Only Subject to CA under Discretionary Auth Universe:	No
Corrective Action Priority Ranking:	No NCAPS ranking
Environmental Control Indicator:	No
Institutional Control Indicator:	No
Human Exposure Controls Indicator:	N/A
Groundwater Controls Indicator:	N/A
Operating TSDF Universe:	Not reported
Full Enforcement Universe:	Not reported
Significant Non-Complier Universe:	No
Unaddressed Significant Non-Complier Universe:	No
Addressed Significant Non-Complier Universe:	No
Significant Non-Complier With a Compliance Schedule Universe:	No
Financial Assurance Required: Not reported	
Handler Date of Last Change:	20061115
Recognized Trader-Importer:	No
Recognized Trader-Exporter:	No
Importer of Spent Lead Acid Batteries:	No
Exporter of Spent Lead Acid Batteries:	No
Recycler Activity Without Storage:	Not reported
Manifest Broker:	Not reported
Sub-Part P Indicator:	No

Biennial: List of Years
Year: 2005

Click Here for Biennial Reporting System Data:

Hazardous Waste Summary:

ELECTROMATIC, INC. (Continued) **1010313027**

Waste Code: F006
Waste Description: WASTEWATER TREATMENT SLUDGES FROM ELECTROPLATING OPERATIONS, EXCEPT FROM THE FOLLOWING PROCESSES: (1) SULFURIC ACID ANODIZING OF ALUMINUM; (2) TIN PLATING ON CARBON STEEL; (3) ZINC PLATING (SEGREGATED BASIS) ON CARBON STEEL; (4) ALUMINUM OR ZINC-ALUMINUM PLATING ON CARBON STEEL; (5) CLEANING/STRIPPING ASSOCIATED WITH TIN, ZINC, AND ALUMINUM PLATING ON CARBON STEEL; AND (6) CHEMICAL ETCHING AND MILLING OF ALUMINUM.

Handler - Owner Operator:
Owner/Operator Indicator: Operator
Owner/Operator Name: ELECTROMATIC, INC.
Legal Status: Private
Date Became Current: 19720816
Date Ended Current: Not reported
Owner/Operator Address: Not reported
Owner/Operator City,State,Zip: Not reported
Owner/Operator Telephone: Not reported
Owner/Operator Telephone Ext: Not reported
Owner/Operator Fax: Not reported
Owner/Operator Email: Not reported

Owner/Operator Indicator: Owner
Owner/Operator Name: LAWERANCE N. BAILARD
Legal Status: Private
Date Became Current: 19680101
Date Ended Current: Not reported
Owner/Operator Address: P.O. BOX 928
Owner/Operator City,State,Zip: CARPINTERIA, CA 93014
Owner/Operator Telephone: Not reported
Owner/Operator Telephone Ext: Not reported
Owner/Operator Fax: Not reported
Owner/Operator Email: Not reported

Historic Generators:
Receive Date: 20060301
Handler Name: ELECTROMATIC, INC.
Federal Waste Generator Description: Conditionally Exempt Small Quantity Generator
State District Owner: Not reported
Large Quantity Handler of Universal Waste: No
Recognized Trader Importer: No
Recognized Trader Exporter: No
Spent Lead Acid Battery Importer: No
Spent Lead Acid Battery Exporter: No
Current Record: Yes
Non Storage Recycler Activity: Not reported
Electronic Manifest Broker: Not reported

List of NAICS Codes and Descriptions:
NAICS Code: 332813
NAICS Description: ELECTROPLATING, PLATING, POLISHING, ANODIZING, AND COLORING

Facility Has Received Notices of Violations:
Violations: No Violations Found

ELECTROMATIC, INC. (Continued) **1010313027**

Evaluation Action Summary:
Evaluations: No Evaluations Found

F64 **ELECTROMATIC** **CERS HAZ WASTE** **S123097442**
NE **789 S KELLOGG AVE** **NPDES** **N/A**
< 1/8 **GOLETA, CA 93117** **CIWQS**
0.103 mi. **CERS**
544 ft. **Site 8 of 10 in cluster F**

Relative:
Higher

Actual:
14 ft.

CERS HAZ WASTE:
Name: ELECTROMATIC
Address: 789 S KELLOGG AVE
City,State,Zip: GOLETA, CA 93117-3806
Site ID: 114213
CERS ID: 10209433
CERS Description: Hazardous Waste Generator

Name: ELECTROMATIC
Address: 789 S KELLOGG AVE
City,State,Zip: GOLETA, CA 93117-3806
Site ID: 114213
CERS ID: 10209433
CERS Description: Hazardous Waste Onsite Treatment

NPDES:
Name: ELECTROMATIC
Address: 789 S KELLOGG AVENUE
City,State,Zip: GOLETA, CA 93117
Facility Status: Not reported
NPDES Number: Not reported
Region: Not reported
Agency Number: Not reported
Regulatory Measure ID: Not reported
Place ID: Not reported
Order Number: Not reported
WDID: 3 42NEC006657
Regulatory Measure Type: Industrial
Program Type: Not reported
Adoption Date Of Regulatory Measure: Not reported
Effective Date Of Regulatory Measure: Not reported
Termination Date Of Regulatory Measure: Not reported
Expiration Date Of Regulatory Measure: Not reported
Discharge Address: Not reported
Discharge Name: Not reported
Discharge City: Not reported
Discharge State: Not reported
Discharge Zip: Not reported
Status: Active
Status Date: 05/12/2020
Operator Name: ELECTROMATIC
Operator Address: 789 S KELLOGG AVENUE
Operator City: GOLETA
Operator State: California
Operator Zip: 93117

Name: ELECTROMATIC

ELECTROMATIC (Continued) **S123097442**

Address:	789 S KELLOGG AVENUE
City,State,Zip:	GOLETA, CA 93117
Facility Status:	Active
NPDES Number:	CAS000001
Region:	3
Agency Number:	0
Regulatory Measure ID:	520601
Place ID:	Not reported
Order Number:	97-03-DWQ
WDID:	3 42NEC006657
Regulatory Measure Type:	Enrollee
Program Type:	Industrial
Adoption Date Of Regulatory Measure:	Not reported
Effective Date Of Regulatory Measure:	05/12/2020
Termination Date Of Regulatory Measure:	Not reported
Expiration Date Of Regulatory Measure:	Not reported
Discharge Address:	789 S KELLOGG AVENUE
Discharge Name:	ELECTROMATIC
Discharge City:	GOLETA
Discharge State:	California
Discharge Zip:	93117
Status:	Not reported
Status Date:	Not reported
Operator Name:	Not reported
Operator Address:	Not reported
Operator City:	Not reported
Operator State:	Not reported
Operator Zip:	Not reported

CIWQS:

Name:	ELECTROMATIC
Address:	789 S KELLOGG AVENUE
City,State,Zip:	GOLETA, CA 93117
Agency:	ELECTROMATIC
Agency Address:	789 S KELLOGG AVENUE, Goleta, CA 93117
Place/Project Type:	Industrial - Electroplating, Plating, Polishing, Anodizing, and Coloring
SIC/NAICS:	3471
Region:	3
Program:	INDSTW
Regulatory Measure Status:	Active
Regulatory Measure Type:	Storm water industrial
Order Number:	2014-0057-DWQ
WDID:	3 42NEC006657
NPDES Number:	CAS000001
Adoption Date:	Not reported
Effective Date:	05/12/2020
Termination Date:	Not reported
Expiration/Review Date:	Not reported
Design Flow:	Not reported
Major/Minor:	Not reported
Complexity:	Not reported
TTWQ:	Not reported
Enforcement Actions within 5 years:	0
Violations within 5 years:	0
Latitude:	34.42833
Longitude:	-119.82451

ELECTROMATIC (Continued) **S123097442**

CERS:
Name: ELECTROMATIC
Address: 789 S KELLOGG AVENUE
City,State,Zip: GOLETA, CA 93117
Site ID: 581808
CERS ID: 881726
CERS Description: Industrial Facility Storm Water

Affiliation:
Affiliation Type Desc: Owner/Operator
Entity Name: ELECTROMATIC
Entity Title: Operator
Affiliation Address: 789 S KELLOGG AVENUE
Affiliation City: GOLETA
Affiliation State: CA
Affiliation Country: Not reported
Affiliation Zip: 93117
Affiliation Phone: ,

Name: ELECTROMATIC
Address: 789 S KELLOGG AVE
City,State,Zip: GOLETA, CA 93117-3806
Site ID: 114213
CERS ID: 10209433
CERS Description: Chemical Storage Facilities

Violations:
Site ID: 114213
Site Name: ELECTROMATIC
Violation Date: 09-29-2020
Citation: 22 CCR 45 67450.2(b)(3)(B)(G) - California Code of Regulations, Title 22, Chapter 45, Section(s) 67450.2(b)(3)(B)(G)
Violation Description: Failure to identify the following information in CERS: all generator information, all Permit-by-Rule treatment units, accurately list number of tanks and containers in each unit, and plot plan/map that shows unit locations are properly identified.
Violation Notes: Returned to compliance on 10/22/2020.
Violation Division: Santa Barbara County Environmental Health Services
Violation Program: PBR
Violation Source: CERS,

Site ID: 114213
Site Name: ELECTROMATIC
Violation Date: 09-29-2020
Citation: HSC 6.95 25508.1(a)-(f) - California Health and Safety Code, Chapter 6.95, Section(s) 25508.1(a)-(f)
Violation Description: Failure to electronically update business plan within 30 days of any one of the following events: A 100 percent or more increase in the quantity of a previously disclosed material. Any handling of a previously undisclosed hazardous materials at or above reportable quantities. A change of business address, business ownership, or business name. A substantial change in the handler’s operations that requires modification to any portion of the business plan.
Violation Notes: Returned to compliance on 10/29/2020.
Violation Division: Santa Barbara County Environmental Health Services
Violation Program: HMRRP
Violation Source: CERS,

ELECTROMATIC (Continued) **S123097442**

Site ID: 114213
Site Name: ELECTROMATIC
Violation Date: 09-29-2020
Citation: 22 CCR 45 67450.3(c)(9)(F) - California Code of Regulations, Title 22, Chapter 45, Section(s) 67450.3(c)(9)(F)
Violation Description: Failure to obtain and maintain a written assessment reviewed and certified by an independent, qualified, professional engineer prior to placing the tank system in service. The written assessment shall state that, the new hazardous waste tank system has sufficient structural integrity, is acceptable for the transferring, storing and treating of hazardous waste, and that the tanks and containment system including the foundation, structural support, seams, connections, and pressure controls (if applicable) are suitably designed to meet the regulation. The tank assessment shall be valid for five (5) years.
Violation Notes: Not reported
Violation Division: Santa Barbara County Environmental Health Services
Violation Program: PBR
Violation Source: CERS,

Site ID: 114213
Site Name: ELECTROMATIC
Violation Date: 09-29-2020
Citation: HSC 6.11 25404(e)(4) - California Health and Safety Code, Chapter 6.11, Section(s) 25404(e)(4)
Violation Description: Failure to report program data electronically.
Violation Notes: Returned to compliance on 10/29/2020.
Violation Division: Santa Barbara County Environmental Health Services
Violation Program: HW
Violation Source: CERS,

Site ID: 114213
Site Name: ELECTROMATIC
Violation Date: 09-29-2020
Citation: 22 CCR 12 66262.11 - California Code of Regulations, Title 22, Chapter 12, Section(s) 66262.11
Violation Description: Failure to determine if the waste generated is a hazardous waste.
Violation Notes: Returned to compliance on 10/29/2020.
Violation Division: Santa Barbara County Environmental Health Services
Violation Program: HWLQG
Violation Source: CERS,

Site ID: 114213
Site Name: ELECTROMATIC
Violation Date: 11-08-2017
Citation: HSC 6.5 Multiple - California Health and Safety Code, Chapter 6.5, Section(s) Multiple
Violation Description: Tiered Permitting Program - Operations/Maintenance - General
Violation Notes: Returned to compliance on 09/29/2020. Notification done through CERS, CERS last submitted in 12/2014
Violation Division: Santa Barbara County Environmental Health Services
Violation Program: HW
Violation Source: CERS,

Site ID: 114213
Site Name: ELECTROMATIC
Violation Date: 11-04-2014
Citation: HSC 6.95 25508.1(a)-(e) - California Health and Safety Code, Chapter

ELECTROMATIC (Continued) **S123097442**

	6.95, Section(s) 25508.1(a)-(e)
Violation Description:	Failure to electronically update business plan within 30 days of any one of the following events: A 100 percent or more increase in the quantity of a previously disclosed material. Any handling of a previously undisclosed hazardous materials at or above reportable quantities. A change of business address, business ownership, or business name.
Violation Notes:	Returned to compliance on 12/05/2014.
Violation Division:	Santa Barbara County Environmental Health Services
Violation Program:	HMRRP
Violation Source:	CERS,
Site ID:	114213
Site Name:	ELECTROMATIC
Violation Date:	11-08-2017
Citation:	HSC 6.5 Multiple - California Health and Safety Code, Chapter 6.5, Section(s) Multiple
Violation Description:	Hazardous Waste Generator Program - Operations/Maintenance - General
Violation Notes:	Returned to compliance on 09/29/2020. 55 gallon drums - empty, not marked as empty and not dated
Violation Division:	Santa Barbara County Environmental Health Services
Violation Program:	HW
Violation Source:	CERS,
Site ID:	114213
Site Name:	ELECTROMATIC
Violation Date:	09-29-2020
Citation:	22 CCR 15 66265.52 - California Code of Regulations, Title 22, Chapter 15, Section(s) 66265.52
Violation Description:	Failure to include all of the following in the Contingency Plan: description of actions personnel will take in response to a release or emergency, arrangements with local authorities, list of emergency coordinators including name, addresses & phone numbers, list of emergency equipment and their physical description, location and capabilities, evacuation plan, and OES phone number. (If the owner or operator has already prepared a Spill Prevention, Control, and Countermeasures (SPCC) Plan or some other emergency or contingency plan, the owner or operator need only amend that plan to incorporate hazardous waste management provisions.)
Violation Notes:	Returned to compliance on 10/29/2020.
Violation Division:	Santa Barbara County Environmental Health Services
Violation Program:	HWLQG
Violation Source:	CERS,
Site ID:	114213
Site Name:	ELECTROMATIC
Violation Date:	11-08-2017
Citation:	HSC 6.95 25508.1(a)-(f) - California Health and Safety Code, Chapter 6.95, Section(s) 25508.1(a)-(f)
Violation Description:	Failure to electronically update business plan within 30 days of any one of the following events: A 100 percent or more increase in the quantity of a previously disclosed material. Any handling of a previously undisclosed hazardous materials at or above reportable quantities. A change of business address, business ownership, or business name. A substantial change in the handler's operations that requires modification to any portion of the business plan.
Violation Notes:	Returned to compliance on 11/17/2017. Last submitted to inventory to

ELECTROMATIC (Continued) **S123097442**

	CERS: 12/2014
Violation Division:	Santa Barbara County Environmental Health Services
Violation Program:	HMRRP
Violation Source:	CERS,
Site ID:	114213
Site Name:	ELECTROMATIC
Violation Date:	09-29-2020
Citation:	22 CCR 45 67450.3(c)(9)(A) - California Code of Regulations, Title 22, Chapter 45, Section(s) 67450.3(c)(9)(A)
Violation Description:	Failure of an owner or operator to obtain a detailed chemical and physical analysis of a representative sample of the waste, which includes all information necessary to manage waste in accordance with the requirements, and to meet LDR requirements; Failure to analyze wastes according to the frequency specified in the plan and to retain waste analysis documentation for three years.
Violation Notes:	Returned to compliance on 02/01/2021.
Violation Division:	Santa Barbara County Environmental Health Services
Violation Program:	PBR
Violation Source:	CERS,
Site ID:	114213
Site Name:	ELECTROMATIC
Violation Date:	11-04-2014
Citation:	HSC 6.5 Multiple - California Health and Safety Code, Chapter 6.5, Section(s) Multiple
Violation Description:	Haz Waste Generator Program - Administration/Documentation - General
Violation Notes:	Returned to compliance on 12/05/2014.
Violation Division:	Santa Barbara County Environmental Health Services
Violation Program:	HW
Violation Source:	CERS,
Site ID:	114213
Site Name:	ELECTROMATIC
Violation Date:	11-04-2014
Citation:	22 CCR 12 66262.34(f) - California Code of Regulations, Title 22, Chapter 12, Section(s) 66262.34(f)
Violation Description:	Failure to properly label hazardous waste accumulation containers with the following requirements: "Hazardous Waste", name and address of the generator, physical and chemical characteristics of the Hazardous Waste, and starting accumulation date.
Violation Notes:	Returned to compliance on 12/05/2014.
Violation Division:	Santa Barbara County Environmental Health Services
Violation Program:	HW
Violation Source:	CERS,
Site ID:	114213
Site Name:	ELECTROMATIC
Violation Date:	11-04-2014
Citation:	HSC 6.5 25189.5(a) - California Health and Safety Code, Chapter 6.5, Section(s) 25189.5(a)
Violation Description:	Failure to properly dispose of hazardous waste at an authorized location.
Violation Notes:	Returned to compliance on 12/05/2014.
Violation Division:	Santa Barbara County Environmental Health Services
Violation Program:	HW
Violation Source:	CERS,

ELECTROMATIC (Continued) **S123097442**

Site ID: 114213
Site Name: ELECTROMATIC
Violation Date: 11-04-2014
Citation: HSC 6.5 Multiple - California Health and Safety Code, Chapter 6.5, Section(s) Multiple
Violation Description: Tiered Permitting Program - Operations/Maintenance - General
Violation Notes: Returned to compliance on 12/05/2014.
Violation Division: Santa Barbara County Environmental Health Services
Violation Program: HW
Violation Source: CERS,

Site ID: 114213
Site Name: ELECTROMATIC
Violation Date: 11-08-2017
Citation: 22 CCR 15 66265.195(c) - California Code of Regulations, Title 22, Chapter 15, Section(s) 66265.195(c)
Violation Description: Failure to conduct and document inspections of hazardous waste tank systems each operating day and retain records of those inspections at the facility.
Violation Notes: Returned to compliance on 09/01/2020. No logs for daily tank inspections
Violation Division: Santa Barbara County Environmental Health Services
Violation Program: HW
Violation Source: CERS,

Site ID: 114213
Site Name: ELECTROMATIC
Violation Date: 11-08-2017
Citation: 22 CCR 12 66262.11 - California Code of Regulations, Title 22, Chapter 12, Section(s) 66262.11
Violation Description: Failure to determine if wastes generated are hazardous waste by using generator knowledge or applying testing method.
Violation Notes: Returned to compliance on 11/30/2018. Various off-spec material - hazardous waste determination not done.
Violation Division: Santa Barbara County Environmental Health Services
Violation Program: HW
Violation Source: CERS,

Site ID: 114213
Site Name: ELECTROMATIC
Violation Date: 11-04-2014
Citation: 22 CCR 12 66262.40(c) - California Code of Regulations, Title 22, Chapter 12, Section(s) 66262.40(c)
Violation Description: Failure to determine if the waste generated is a hazardous waste and to maintain analysis results for three years.
Violation Notes: Returned to compliance on 12/05/2014.
Violation Division: Santa Barbara County Environmental Health Services
Violation Program: HW
Violation Source: CERS,

Site ID: 114213
Site Name: ELECTROMATIC
Violation Date: 11-08-2017
Citation: HSC 6.5 Multiple - California Health and Safety Code, Chapter 6.5, Section(s) Multiple
Violation Description: Hazardous Waste Generator Program - Administration/Documentation - General

ELECTROMATIC (Continued) **S123097442**

Violation Notes:	22 CCR 66265.192 - No PE assessment for LQG/PBR tank system and associated piping.
Violation Division:	Santa Barbara County Environmental Health Services
Violation Program:	HW
Violation Source:	CERS,
Site ID:	114213
Site Name:	ELECTROMATIC
Violation Date:	11-04-2014
Citation:	HSC 6.5 Multiple Sections - California Health and Safety Code, Chapter 6.5, Section(s) Multiple Sections
Violation Description:	Haz Waste Generator Program - Operations/Maintenance - General
Violation Notes:	Returned to compliance on 12/05/2014.
Violation Division:	Santa Barbara County Environmental Health Services
Violation Program:	HW
Violation Source:	CERS,
Site ID:	114213
Site Name:	ELECTROMATIC
Violation Date:	11-08-2017
Citation:	22 CCR 12 66262.34(f) - California Code of Regulations, Title 22, Chapter 12, Section(s) 66262.34(f)
Violation Description:	Failure to properly label hazardous waste accumulation containers and portable tanks with the following requirements: "Hazardous Waste", name and address of the generator, physical and chemical characteristics of the Hazardous Waste, and starting accumulation date.
Violation Notes:	Returned to compliance on 12/01/2017. Labels either missing or not filled out on containers that hold hazardous waste.
Violation Division:	Santa Barbara County Environmental Health Services
Violation Program:	HW
Violation Source:	CERS,
Site ID:	114213
Site Name:	ELECTROMATIC
Violation Date:	09-29-2020
Citation:	22 CCR 45 67450.11(a)(1) - California Code of Regulations, Title 22, Chapter 45, Section(s) 67450.11(a)(1)
Violation Description:	Failure of the generator to meet the Permit by Rule requirements for the treatment of Chromium VI waste, including automatically controlled addition of both pH and the reducing agents.
Violation Notes:	Not reported
Violation Division:	Santa Barbara County Environmental Health Services
Violation Program:	PBR
Violation Source:	CERS,
Site ID:	114213
Site Name:	ELECTROMATIC
Violation Date:	11-08-2017
Citation:	HSC 6.95 25508.1(a)-(f) - California Health and Safety Code, Chapter 6.95, Section(s) 25508.1(a)-(f)
Violation Description:	Failure to electronically update business plan within 30 days of any one of the following events: A 100 percent or more increase in the quantity of a previously disclosed material. Any handling of a previously undisclosed hazardous materials at or above reportable quantities. A change of business address, business ownership, or business name. A substantial change in the handler's operations that

ELECTROMATIC (Continued) **S123097442**

requires modification to any portion of the business plan.
Violation Notes: Returned to compliance on 11/17/2017. Missing sulfuric acid quantity and need to update the quantities of various other hazardous materials.
Violation Division: Santa Barbara County Environmental Health Services
Violation Program: HMRRP
Violation Source: CERS,

Site ID: 114213
Site Name: ELECTROMATIC
Violation Date: 09-29-2020
Citation: 22 CCR 15 66265.195(c) - California Code of Regulations, Title 22, Chapter 15, Section(s) 66265.195(c)
Violation Description: Failure to conduct and document inspections of hazardous waste tank systems each operating day and retain records of those inspections at the facility.
Violation Notes: Returned to compliance on 10/29/2020.
Violation Division: Santa Barbara County Environmental Health Services
Violation Program: HWLQG
Violation Source: CERS,

Evaluation:
Eval General Type: Compliance Evaluation Inspection
Eval Date: 09-29-2020
Violations Found: Yes
Eval Type: Routine done by local agency
Eval Notes: Not reported
Eval Division: Santa Barbara County Environmental Health Services
Eval Program: HMRRP
Eval Source: CERS,

Eval General Type: Compliance Evaluation Inspection
Eval Date: 11-08-2017
Violations Found: No
Eval Type: Routine done by local agency
Eval Notes: Not reported
Eval Division: Santa Barbara County Environmental Health Services
Eval Program: PBR
Eval Source: CERS,

Eval General Type: Compliance Evaluation Inspection
Eval Date: 09-29-2020
Violations Found: Yes
Eval Type: Routine done by local agency
Eval Notes: Not reported
Eval Division: Santa Barbara County Environmental Health Services
Eval Program: HWLQG
Eval Source: CERS,

Eval General Type: Compliance Evaluation Inspection
Eval Date: 11-08-2017
Violations Found: Yes
Eval Type: Routine done by local agency
Eval Notes: Not reported
Eval Division: Santa Barbara County Environmental Health Services
Eval Program: HW
Eval Source: CERS,

ELECTROMATIC (Continued) **S123097442**

Eval General Type: Compliance Evaluation Inspection
Eval Date: 11-08-2017
Violations Found: Yes
Eval Type: Routine done by local agency
Eval Notes: Not reported
Eval Division: Santa Barbara County Environmental Health Services
Eval Program: HMRRP
Eval Source: CERS,

Eval General Type: Compliance Evaluation Inspection
Eval Date: 09-29-2020
Violations Found: Yes
Eval Type: Routine done by local agency
Eval Notes: Not reported
Eval Division: Santa Barbara County Environmental Health Services
Eval Program: HW
Eval Source: CERS,

Eval General Type: Compliance Evaluation Inspection
Eval Date: 09-29-2020
Violations Found: Yes
Eval Type: Routine done by local agency
Eval Notes: Not reported
Eval Division: Santa Barbara County Environmental Health Services
Eval Program: PBR
Eval Source: CERS,

Eval General Type: Compliance Evaluation Inspection
Eval Date: 11-04-2014
Violations Found: Yes
Eval Type: Routine done by local agency
Eval Notes: Not reported
Eval Division: Santa Barbara County Environmental Health Services
Eval Program: HMRRP
Eval Source: CERS,

Eval General Type: Compliance Evaluation Inspection
Eval Date: 11-04-2014
Violations Found: Yes
Eval Type: Routine done by local agency
Eval Notes: Not reported
Eval Division: Santa Barbara County Environmental Health Services
Eval Program: HW
Eval Source: CERS,

Affiliation:
Affiliation Type Desc: Identification Signer
Entity Name: WYMAN M. WINN
Entity Title: VICE PRESIDENT of OPERATIONS
Affiliation Address: Not reported
Affiliation City: Not reported
Affiliation State: Not reported
Affiliation Country: Not reported
Affiliation Zip: Not reported
Affiliation Phone: ,

Affiliation Type Desc: Document Preparer

ELECTROMATIC (Continued) **S123097442**

Entity Name:	Niel Mazzolini
Entity Title:	Not reported
Affiliation Address:	Not reported
Affiliation City:	Not reported
Affiliation State:	Not reported
Affiliation Country:	Not reported
Affiliation Zip:	Not reported
Affiliation Phone:	,
Affiliation Type Desc:	Parent Corporation
Entity Name:	ELECTROMATIC
Entity Title:	Not reported
Affiliation Address:	Not reported
Affiliation City:	Not reported
Affiliation State:	Not reported
Affiliation Country:	Not reported
Affiliation Zip:	Not reported
Affiliation Phone:	,
Affiliation Type Desc:	CUPA District
Entity Name:	Santa Barbara County Env Health
Entity Title:	Not reported
Affiliation Address:	225 Camino del Remedio
Affiliation City:	Santa Barbara
Affiliation State:	CA
Affiliation Country:	Not reported
Affiliation Zip:	93110
Affiliation Phone:	(805) 681-4927,
Affiliation Type Desc:	Environmental Contact
Entity Name:	NIEL MAZZOLINI
Entity Title:	Not reported
Affiliation Address:	789 S KELLOGG AVE
Affiliation City:	GOLETA
Affiliation State:	CA
Affiliation Country:	Not reported
Affiliation Zip:	93117-3806
Affiliation Phone:	,
Affiliation Type Desc:	Facility Mailing Address
Entity Name:	Mailing Address
Entity Title:	Not reported
Affiliation Address:	789 S KELLOGG AVE
Affiliation City:	GOLETA
Affiliation State:	CA
Affiliation Country:	Not reported
Affiliation Zip:	93117-3806
Affiliation Phone:	,
Affiliation Type Desc:	Legal Owner
Entity Name:	ELECTROMATIC
Entity Title:	Not reported
Affiliation Address:	789 S KELLOGG AVE
Affiliation City:	GOLETA
Affiliation State:	CA
Affiliation Country:	United States
Affiliation Zip:	93117

ELECTROMATIC (Continued) **S123097442**

Affiliation Phone:	(805) 964-9880,
Affiliation Type Desc:	Onsite Treatment Unit Owner Operator
Entity Name:	Niel Mazzolini
Entity Title:	Not reported
Affiliation Address:	Not reported
Affiliation City:	Not reported
Affiliation State:	Not reported
Affiliation Country:	Not reported
Affiliation Zip:	Not reported
Affiliation Phone:	,
Affiliation Type Desc:	Operator
Entity Name:	WYMAN M. WINN
Entity Title:	Not reported
Affiliation Address:	Not reported
Affiliation City:	Not reported
Affiliation State:	Not reported
Affiliation Country:	Not reported
Affiliation Zip:	Not reported
Affiliation Phone:	(805) 967-3045,
Affiliation Type Desc:	Property Owner
Entity Name:	DAVID BAILARD
Entity Title:	Not reported
Affiliation Address:	P.O. BOX 7347
Affiliation City:	MENLO PARK
Affiliation State:	CA
Affiliation Country:	United States
Affiliation Zip:	94026
Affiliation Phone:	(650) 867-9766,
Affiliation Type Desc:	Onsite Treatment Unit Owner Operator
Entity Name:	WYMAN M. WINN
Entity Title:	VICE PRESIDENT of OPERATIONS
Affiliation Address:	Not reported
Affiliation City:	Not reported
Affiliation State:	Not reported
Affiliation Country:	Not reported
Affiliation Zip:	Not reported
Affiliation Phone:	,

F65 **ELECTROMATIC, INC. - GOLETA** **ENVIROSTOR** **S118757449**
NE **789 S. KELLOGG AVENUE** **N/A**
< 1/8 **GOLETA, CA 93117**
0.103 mi.
544 ft. **Site 9 of 10 in cluster F**

Relative:
Higher

Actual:
14 ft.

ENVIROSTOR:

Name:	ELECTROMATIC, INC. - GOLETA
Address:	789 S. KELLOGG AVENUE
City,State,Zip:	GOLETA, CA 93117
Facility ID:	71003206
Status:	No Action Required
Status Date:	Not reported
Site Code:	Not reported
Site Type:	Tiered Permit

ELECTROMATIC, INC. - GOLETA (Continued) **S118757449**

Site Type Detailed: Tiered Permit
Acres: Not reported
NPL: NO
Regulatory Agencies: NONE SPECIFIED
Lead Agency: NONE SPECIFIED
Program Manager: Not reported
Supervisor: Not reported
Division Branch: Cleanup Chatsworth
Assembly: 37
Senate: 19
Special Program: Not reported
Restricted Use: NO
Site Mgmt Req: NONE SPECIFIED
Funding: Not reported
Latitude: 34.42839
Longitude: -119.8244
APN: NONE SPECIFIED
Past Use: NONE SPECIFIED
Potential COC: NONE SPECIFIED
Confirmed COC: NONE SPECIFIED
Potential Description: NONE SPECIFIED
Alias Name: CAL000004384
Alias Type: EPA Identification Number
Alias Name: 71003206
Alias Type: Envirostor ID Number

Completed Info:
Completed Area Name: PROJECT WIDE
Completed Sub Area Name: Not reported
Completed Document Type: Phase 1
Completed Date: 06/30/2006
Comments: Not reported

Future Area Name: Not reported
Future Sub Area Name: Not reported
Future Document Type: Not reported
Future Due Date: Not reported
Schedule Area Name: Not reported
Schedule Sub Area Name: Not reported
Schedule Document Type: Not reported
Schedule Due Date: Not reported
Schedule Revised Date: Not reported

E66 **ADVANCED VISION SCIENCE INC** **CERS HAZ WASTE** **S123099986**
NNE **5743 THORNWOOD DR** **CERS** **N/A**
< 1/8 **GOLETA, CA 93117**
0.114 mi.
602 ft. **Site 5 of 8 in cluster E**

Relative: **Higher**
Actual: **15 ft.**

CERS HAZ WASTE:
Name: ADVANCED VISION SCIENCE INC
Address: 5743 THORNWOOD DR
City,State,Zip: GOLETA, CA 93117
Site ID: 3286
CERS ID: 10208335
CERS Description: Hazardous Waste Generator

ADVANCED VISION SCIENCE INC (Continued) **S123099986**

CERS:
Name: ADVANCED VISION SCIENCE INC
Address: 5743 THORNWOOD DR
City,State,Zip: GOLETA, CA 93117
Site ID: 3286
CERS ID: 10208335
CERS Description: Chemical Storage Facilities

Violations:
Site ID: 3286
Site Name: ADVANCED VISION SCIENCE INC
Violation Date: 06-23-2016
Citation: 22 CCR 12 66262.34(f) - California Code of Regulations, Title 22, Chapter 12, Section(s) 66262.34(f)
Violation Description: Failure to properly label hazardous waste accumulation containers and portable tanks with the following requirements: "Hazardous Waste", name and address of the generator, physical and chemical characteristics of the Hazardous Waste, and starting accumulation date.
Violation Notes: Returned to compliance on 01/16/2019.
Violation Division: Santa Barbara County Environmental Health Services
Violation Program: HW
Violation Source: CERS,

Site ID: 3286
Site Name: ADVANCED VISION SCIENCE INC
Violation Date: 06-23-2016
Citation: HSC 6.95 25508.1(a)-(f) - California Health and Safety Code, Chapter 6.95, Section(s) 25508.1(a)-(f)
Violation Description: Failure to electronically update business plan within 30 days of any one of the following events: A 100 percent or more increase in the quantity of a previously disclosed material. Any handling of a previously undisclosed hazardous materials at or above reportable quantities. A change of business address, business ownership, or business name. A substantial change in the handler's operations that requires modification to any portion of the business plan.
Violation Notes: Returned to compliance on 02/18/2019.
Violation Division: Santa Barbara County Environmental Health Services
Violation Program: HMRRP
Violation Source: CERS,

Site ID: 3286
Site Name: ADVANCED VISION SCIENCE INC
Violation Date: 01-16-2019
Citation: HSC 6.95 25508(a)(1) - California Health and Safety Code, Chapter 6.95, Section(s) 25508(a)(1)
Violation Description: Failure to annually review and electronically certify that the business plan is complete and accurate on or before the annual due date.
Violation Notes: Returned to compliance on 02/18/2019. Facility failed to electronically submit the hazardous materials business plan annually. Last submittal was received on 3/26/2014.
Violation Division: Santa Barbara County Environmental Health Services
Violation Program: HMRRP
Violation Source: CERS,

ADVANCED VISION SCIENCE INC (Continued) **S123099986**

Evaluation:

Eval General Type:	Compliance Evaluation Inspection
Eval Date:	01-16-2019
Violations Found:	No
Eval Type:	Routine done by local agency
Eval Notes:	Not reported
Eval Division:	Santa Barbara County Environmental Health Services
Eval Program:	HW
Eval Source:	CERS,

Eval General Type:	Compliance Evaluation Inspection
Eval Date:	06-23-2016
Violations Found:	Yes
Eval Type:	Routine done by local agency
Eval Notes:	No pictures allowed, includes pre/post inspection activities
Eval Division:	Santa Barbara County Environmental Health Services
Eval Program:	HMRRP
Eval Source:	CERS,

Eval General Type:	Compliance Evaluation Inspection
Eval Date:	01-16-2019
Violations Found:	Yes
Eval Type:	Routine done by local agency
Eval Notes:	Not reported
Eval Division:	Santa Barbara County Environmental Health Services
Eval Program:	HMRRP
Eval Source:	CERS,

Eval General Type:	Compliance Evaluation Inspection
Eval Date:	06-23-2016
Violations Found:	Yes
Eval Type:	Routine done by local agency
Eval Notes:	Attachment is on the BP entry
Eval Division:	Santa Barbara County Environmental Health Services
Eval Program:	HW
Eval Source:	CERS,

Coordinates:

Site ID:	3286
Facility Name:	ADVANCED VISION SCIENCE INC
Env Int Type Code:	HWG
Program ID:	10208335
Coord Name:	Not reported
Ref Point Type Desc:	Center of a facility or station.,
Latitude:	34.428600
Longitude:	-119.826070

Affiliation:

Affiliation Type Desc:	Document Preparer
Entity Name:	Brian Bolton
Entity Title:	Not reported
Affiliation Address:	Not reported
Affiliation City:	Not reported
Affiliation State:	Not reported
Affiliation Country:	Not reported
Affiliation Zip:	Not reported

ADVANCED VISION SCIENCE INC (Continued) **S123099986**

Affiliation Phone:	,
Affiliation Type Desc:	Identification Signer
Entity Name:	Brian Bolton
Entity Title:	Buyer
Affiliation Address:	Not reported
Affiliation City:	Not reported
Affiliation State:	Not reported
Affiliation Country:	Not reported
Affiliation Zip:	Not reported
Affiliation Phone:	,
Affiliation Type Desc:	Legal Owner
Entity Name:	ADVANCED VISION SCIENCE INC
Entity Title:	Not reported
Affiliation Address:	5743 THORNWOOD DR
Affiliation City:	GOLETA
Affiliation State:	CA
Affiliation Country:	United States
Affiliation Zip:	93117
Affiliation Phone:	(805) 683-3851,
Affiliation Type Desc:	Operator
Entity Name:	BRIAN BOLTON
Entity Title:	Not reported
Affiliation Address:	Not reported
Affiliation City:	Not reported
Affiliation State:	Not reported
Affiliation Country:	Not reported
Affiliation Zip:	Not reported
Affiliation Phone:	(805) 683-3851,
Affiliation Type Desc:	Parent Corporation
Entity Name:	ADVANCED VISION SCIENCE INC
Entity Title:	Not reported
Affiliation Address:	Not reported
Affiliation City:	Not reported
Affiliation State:	Not reported
Affiliation Country:	Not reported
Affiliation Zip:	Not reported
Affiliation Phone:	,
Affiliation Type Desc:	CUPA District
Entity Name:	Santa Barbara County Env Health
Entity Title:	Not reported
Affiliation Address:	225 Camino del Remedio
Affiliation City:	Santa Barbara
Affiliation State:	CA
Affiliation Country:	Not reported
Affiliation Zip:	93110
Affiliation Phone:	(805) 681-4927,
Affiliation Type Desc:	Environmental Contact
Entity Name:	BRIAN BOLTON
Entity Title:	Not reported
Affiliation Address:	5743 THORNWOOD DR
Affiliation City:	GOLETA

ADVANCED VISION SCIENCE INC (Continued) **S123099986**

Affiliation State:	CA
Affiliation Country:	Not reported
Affiliation Zip:	93117
Affiliation Phone:	,
Affiliation Type Desc:	Facility Mailing Address
Entity Name:	Mailing Address
Entity Title:	Not reported
Affiliation Address:	5743 THORNWOOD DR
Affiliation City:	GOLETA
Affiliation State:	CA
Affiliation Country:	Not reported
Affiliation Zip:	93117
Affiliation Phone:	,

E67 **ADVANCE VISION SCIENCE INC** **RCRA NonGen / NLR** **1024822587**
NNE **5743 THORNWOOD DR** **CAL000341035**
< 1/8 **GOLETA, CA 93117**
0.114 mi.
602 ft. **Site 6 of 8 in cluster E**

Relative: **Higher**

Actual: **15 ft.**

RCRA Listings:

Date Form Received by Agency:		20090302
Handler Name:	ADVANCE VISION SCIENCE INC	
Handler Address:		5743 THORNWOOD DR
Handler City,State,Zip:		GOLETA, CA 93117-3801
EPA ID:		CAL000341035
Contact Name:		MARIO REYES
Contact Address:		5743 THORNWOOD DR
Contact City,State,Zip:		GOLETA, CA 93117
Contact Telephone:		805-683-3851
Contact Fax:		805-964-3065
Contact Email:		MREYES@AVSIOL.COM
Contact Title:		Not reported
EPA Region:		09
Land Type:		Not reported
Federal Waste Generator Description:		Not a generator, verified
Non-Notifier:		Not reported
Biennial Report Cycle:		Not reported
Accessibility:		Not reported
Active Site Indicator:		Handler Activities
State District Owner:		Not reported
State District:		Not reported
Mailing Address:		5743 THORNWOOD DR
Mailing City,State,Zip:		GOLETA, CA 93117-3801
Owner Name:	SANTEN PHARMACEUTICAL CO LTD	
Owner Type:		Other
Operator Name:	MARIO REYES	
Operator Type:		Other
Short-Term Generator Activity:		No
Importer Activity:		No
Mixed Waste Generator:		No
Transporter Activity:		No
Transfer Facility Activity:		No
Recycler Activity with Storage:		No
Small Quantity On-Site Burner Exemption:		No
Smelting Melting and Refining Furnace Exemption:		No

ADVANCE VISION SCIENCE INC (Continued) **1024822587**

Underground Injection Control:	No
Off-Site Waste Receipt:	No
Universal Waste Indicator:	Yes
Universal Waste Destination Facility:	Yes
Federal Universal Waste:	No
Active Site Fed-Reg Treatment Storage and Disposal Facility:	Not reported
Active Site Converter Treatment storage and Disposal Facility:	Not reported
Active Site State-Reg Treatment Storage and Disposal Facility:	Not reported
Active Site State-Reg Handler:	---
Federal Facility Indicator:	Not reported
Hazardous Secondary Material Indicator:	N
Sub-Part K Indicator:	Not reported
Commercial TSD Indicator:	No
Treatment Storage and Disposal Type:	Not reported
2018 GPRA Permit Baseline:	Not on the Baseline
2018 GPRA Renewals Baseline:	Not on the Baseline
Permit Renewals Workload Universe:	Not reported
Permit Workload Universe:	Not reported
Permit Progress Universe:	Not reported
Post-Closure Workload Universe:	Not reported
Closure Workload Universe:	Not reported
202 GPRA Corrective Action Baseline:	No
Corrective Action Workload Universe:	No
Subject to Corrective Action Universe:	No
Non-TSDFs Where RCRA CA has Been Imposed Universe:	No
TSDFs Potentially Subject to CA Under 3004 (u)/(v) Universe:	No
TSDFs Only Subject to CA under Discretionary Auth Universe:	No
Corrective Action Priority Ranking:	No NCAPS ranking
Environmental Control Indicator:	No
Institutional Control Indicator:	No
Human Exposure Controls Indicator:	N/A
Groundwater Controls Indicator:	N/A
Operating TSDF Universe:	Not reported
Full Enforcement Universe:	Not reported
Significant Non-Complier Universe:	No
Unaddressed Significant Non-Complier Universe:	No
Addressed Significant Non-Complier Universe:	No
Significant Non-Complier With a Compliance Schedule Universe:	No
Financial Assurance Required: Not reported	
Handler Date of Last Change:	20180905
Recognized Trader-Importer:	No
Recognized Trader-Exporter:	No
Importer of Spent Lead Acid Batteries:	No
Exporter of Spent Lead Acid Batteries:	No
Recycler Activity Without Storage:	No
Manifest Broker:	No
Sub-Part P Indicator:	No

Handler - Owner Operator:

Owner/Operator Indicator:	Operator
Owner/Operator Name: MARIO REYES	
Legal Status:	Other
Date Became Current:	Not reported
Date Ended Current:	Not reported
Owner/Operator Address:	5743 THORNWOOD DR
Owner/Operator City,State,Zip:	GOLETA, CA 93117

ADVANCE VISION SCIENCE INC (Continued) **1024822587**

Owner/Operator Telephone: 805-683-3851
Owner/Operator Telephone Ext: Not reported
Owner/Operator Fax: Not reported
Owner/Operator Email: Not reported

Owner/Operator Indicator: Owner
Owner/Operator Name: SANTEN PHARMACEUTICAL CO LTD
Legal Status: Other
Date Became Current: Not reported
Date Ended Current: Not reported
Owner/Operator Address: 9-19 SHIMOSHINJO 3-CHOME
Owner/Operator City,State,Zip: OSAKA, JAPAN
Owner/Operator Telephone: 816-632-1700
Owner/Operator Telephone Ext: Not reported
Owner/Operator Fax: Not reported
Owner/Operator Email: Not reported

Historic Generators:
Receive Date: 20090302
Handler Name: ADVANCE VISION SCIENCE INC
Federal Waste Generator Description: Not a generator, verified
State District Owner: Not reported
Large Quantity Handler of Universal Waste: No
Recognized Trader Importer: No
Recognized Trader Exporter: No
Spent Lead Acid Battery Importer: No
Spent Lead Acid Battery Exporter: No
Current Record: Yes
Non Storage Recycler Activity: Not reported
Electronic Manifest Broker: Not reported

List of NAICS Codes and Descriptions:
NAICS Code: 339115
NAICS Description: OPHTHALMIC GOODS MANUFACTURING

Facility Has Received Notices of Violations:
Violations: No Violations Found

Evaluation Action Summary:
Evaluations: No Evaluations Found

E68 **INFORMATION MAGNETICS CORP** **RCRA NonGen / NLR** **1000341507**
NNE **5743 THORNWOOD DRIVE** **FINDS** **CAD990843823**
< 1/8 **GOLETA, CA 93117** **ECHO**
0.114 mi.
602 ft. **Site 7 of 8 in cluster E**

Relative:
Higher

Actual:
15 ft.

RCRA Listings:
Date Form Received by Agency: 19950417
Handler Name: INFORMATION MAGNETICS CORP
Handler Address: 5743 THORNWOOD DRIVE
Handler City,State,Zip: GOLETA, CA 93117
EPA ID: CAD990843823
Contact Name: KRISTI KIRKELIE
Contact Address: 5743 THORNWOOD DRIVE

INFORMATION MAGNETICS CORP (Continued) **1000341507**

Contact City,State,Zip:		GOLETA, CA 93017
Contact Telephone:		805-963-1636
Contact Fax:		Not reported
Contact Email:		Not reported
Contact Title:		Not reported
EPA Region:		09
Land Type:		Private
Federal Waste Generator Description:		Not a generator, verified
Non-Notifier:		Not reported
Biennial Report Cycle:		Not reported
Accessibility:		Not reported
Active Site Indicator:		Not reported
State District Owner:		CA
State District:		3
Mailing Address:		P O BOX 391
Mailing City,State,Zip:		SANTA BARBARA, CA 93102-0391
Owner Name:	INFORMATION MAGNETICS	
Owner Type:		Private
Operator Name:	NOT REQUIRED	
Operator Type:		Private
Short-Term Generator Activity:		No
Importer Activity:		No
Mixed Waste Generator:		No
Transporter Activity:		No
Transfer Facility Activity:		No
Recycler Activity with Storage:		No
Small Quantity On-Site Burner Exemption:		No
Smelting Melting and Refining Furnace Exemption:		No
Underground Injection Control:		No
Off-Site Waste Receipt:		No
Universal Waste Indicator:		No
Universal Waste Destination Facility:		No
Federal Universal Waste:		No
Active Site Fed-Reg Treatment Storage and Disposal Facility:		Not reported
Active Site Converter Treatment storage and Disposal Facility:		Not reported
Active Site State-Reg Treatment Storage and Disposal Facility:		Not reported
Active Site State-Reg Handler:		---
Federal Facility Indicator:		Not reported
Hazardous Secondary Material Indicator:		NN
Sub-Part K Indicator:		Not reported
Commercial TSD Indicator:		No
Treatment Storage and Disposal Type:		Not reported
2018 GPRA Permit Baseline:		Not on the Baseline
2018 GPRA Renewals Baseline:		Not on the Baseline
Permit Renewals Workload Universe:		Not reported
Permit Workload Universe:		Not reported
Permit Progress Universe:		Not reported
Post-Closure Workload Universe:		Not reported
Closure Workload Universe:		Not reported
202 GPRA Corrective Action Baseline:		No
Corrective Action Workload Universe:		No
Subject to Corrective Action Universe:		No
Non-TSDFs Where RCRA CA has Been Imposed Universe:		No
TSDFs Potentially Subject to CA Under 3004 (u)/(v) Universe:		No
TSDFs Only Subject to CA under Discretionary Auth Universe:		No
Corrective Action Priority Ranking:		No NCAPS ranking
Environmental Control Indicator:		No

INFORMATION MAGNETICS CORP (Continued) **1000341507**

Institutional Control Indicator:	No
Human Exposure Controls Indicator:	N/A
Groundwater Controls Indicator:	N/A
Operating TSDF Universe:	Not reported
Full Enforcement Universe:	Not reported
Significant Non-Complier Universe:	No
Unaddressed Significant Non-Complier Universe:	No
Addressed Significant Non-Complier Universe:	No
Significant Non-Complier With a Compliance Schedule Universe:	No
Financial Assurance Required: Not reported	
Handler Date of Last Change:	20020627
Recognized Trader-Importer:	No
Recognized Trader-Exporter:	No
Importer of Spent Lead Acid Batteries:	No
Exporter of Spent Lead Acid Batteries:	No
Recycler Activity Without Storage:	Not reported
Manifest Broker:	Not reported
Sub-Part P Indicator:	No

Handler - Owner Operator:

Owner/Operator Indicator:	Owner
Owner/Operator Name: INFORMATION MAGNETICS	
Legal Status:	Private
Date Became Current:	Not reported
Date Ended Current:	Not reported
Owner/Operator Address:	5743 THORNWOOD DR
Owner/Operator City,State,Zip:	GOLETA, CA 93117
Owner/Operator Telephone:	805-963-1636
Owner/Operator Telephone Ext:	Not reported
Owner/Operator Fax:	Not reported
Owner/Operator Email:	Not reported

Owner/Operator Indicator:	Operator
Owner/Operator Name: NOT REQUIRED	
Legal Status:	Private
Date Became Current:	Not reported
Date Ended Current:	Not reported
Owner/Operator Address:	NOT REQUIRED
Owner/Operator City,State,Zip:	NOT REQUIRED, ME 99999
Owner/Operator Telephone:	415-555-1212
Owner/Operator Telephone Ext:	Not reported
Owner/Operator Fax:	Not reported
Owner/Operator Email:	Not reported

Historic Generators:

Receive Date:	19950417
Handler Name: INFORMATION MAGNETICS CORP	
Federal Waste Generator Description:	Not a generator, verified
State District Owner:	CA
Large Quantity Handler of Universal Waste:	No
Recognized Trader Importer:	No
Recognized Trader Exporter:	No
Spent Lead Acid Battery Importer:	No
Spent Lead Acid Battery Exporter:	No
Current Record:	Yes

INFORMATION MAGNETICS CORP (Continued) **1000341507**

Non Storage Recycler Activity: Not reported
Electronic Manifest Broker: Not reported

List of NAICS Codes and Descriptions:
NAICS Code: 334413
NAICS Description: SEMICONDUCTOR AND RELATED DEVICE MANUFACTURING

NAICS Code: 334419
NAICS Description: OTHER ELECTRONIC COMPONENT MANUFACTURING

Facility Has Received Notices of Violations:
Violations: No Violations Found

Evaluation Action Summary:
Evaluations: No Evaluations Found

FINDS:
Registry ID: 110006485160

Click Here for FRS Facility Detail Report:

Environmental Interest/Information System:
RCRAInfo is a national information system that supports the Resource Conservation and Recovery Act (RCRA) program through the tracking of events and activities related to facilities that generate, transport, and treat, store, or dispose of hazardous waste. RCRAInfo allows RCRA program staff to track the notification, permit, compliance, and corrective action activities required under RCRA.

Click this hyperlink while viewing on your computer to access additional FINDS: detail in the EDR Site Report.

ECHO:
Envid: 1000341507
Registry ID: 110006485160
DFR URL: http://echo.epa.gov/detailed-facility-report?fid=110006485160
Name: INFORMATION MAGNETICS CORP
Address: 5743 THORNWOOD DRIVE
City,State,Zip: GOLETA, CA 93117

E69 **ADVANCED VISION SCIENCE INC** **CUPA Listings** **S103665443**
NNE **5743 THORNWOOD DR** **N/A**
< 1/8 **GOLETA, CA 93117**
0.114 mi.
602 ft. **Site 8 of 8 in cluster E**

Relative:
Higher

Actual:
15 ft.

CUPA SANTA BARBARA:
Name: ADVANCED VISION SCIENCE INC
Address: 5743 THORNWOOD DR
City,State,Zip: GOLETA, CA 93117
Facility Id: FA0006011
Region: SANTA BARBARA
Cross Street: Not reported
Latitude: Not reported
Longitude: Not reported
Mailing Name: ADVANCED VISION SCIENCE INC

ADVANCED VISION SCIENCE INC (Continued) **S103665443**

Mailing Care Of:	DAVE HUSTED
Mailing Address:	5743 THORNWOOD DR
Mailing City:	GOLETA
Mailing State:	CA
Mailing Zip Code:	93117
Record Id:	PR0220577
Pe #:	2201
Current Status:	1
Name:	ADVANCED VISION SCIENCE INC
Address:	5743 THORNWOOD DR
City,State,Zip:	GOLETA, CA 93117
Facility Id:	FA0006011
Region:	SANTA BARBARA
Cross Street:	Not reported
Latitude:	Not reported
Longitude:	Not reported
Mailing Name:	ADVANCED VISION SCIENCE INC
Mailing Care Of:	DAVE HUSTED
Mailing Address:	5743 THORNWOOD DR
Mailing City:	GOLETA
Mailing State:	CA
Mailing Zip Code:	93117
Record Id:	PR0210577
Pe #:	2162
Current Status:	1

F70 **INFORMATION MAGNETICS CORP** **PFAS ECHO** **1027371043**
NNE **34.42873/-119.82538** **N/A**
< 1/8 **GOLETA, CA**
0.120 mi.
632 ft. **Site 10 of 10 in cluster F**

Relative: **Higher**

Actual: **15 ft.**

PFAS ECHO:

Name:	INFORMATION MAGNETICS CORP
Address:	34.42873/-119.82538
City,State,Zip:	GOLETA, CA
Latitude:	34.42873
Longitude:	-119.82538
Count:	-1
County:	SANTA BARBARA
Status:	Inactive
Region:	09
Industry:	Electronics Industry
ECHO Facility Report:	https://echo.epa.gov/detailed-facility-report?fid=110006485160
Facility Percent Minority:	41.897
Facility Derived Tribes:	Santa Ynez Band of Chumash Mission Indians of the Santa Ynez Reservation, California - 18.9 mile(s)
Facility Population:	3010.22
EJSCREEN Flag US:	Y
EJSCREEN Report:	https://ejscreen.epa.gov/mapper/mobile/EJSCREEN_mobile.aspx?geometry=%7B%22x%22:-119.82538,%22y%22:34.42873,%22spatialReference%22:%7B%22wkid%22:4326%7D%7D&unit=9035&areatype=&areaid=&basemap=streets&distance=1
EPA Programs:	RCRA
Federal Facility:	No
Federal Agency:	Not reported
Facility FIPS Code:	06083
Facility Indian Country Flag:	N

INFORMATION MAGNETICS CORP (Continued) **1027371043**

Facility Collection Method:	ADDRESS MATCHING-HOUSE NUMBER
Facility Derived HUC:	18060013
Facility Derived WBD:	180600130202
Facility Derived CD113:	24
Facility Derived CB2010:	060830030011020
Facility Major Flag:	Not reported
Facility Active Flag:	Not reported
Facility Inspection Count:	0
Facility Date Last Inspection:	Not reported
Facility Days Last Inspection:	Not reported
Facility Informal Count:	0
Facility Date Last Informal Action:	Not reported
Facility Formal Action Count:	0
Facility Date Last Formal Action:	Not reported
Facility Total Penalties:	0
Facility Penalty Count:	Not reported
Facility Date Last Penalty:	Not reported
Facility Last Penalty AMT:	Not reported
Facility QTRS With NC:	0
Facility Programs With SNC:	0
Facility Compliance Status:	No Violation Identified
Facility SNC Flag:	N
AIR Flag:	N
NPDES Flag:	N
SDWIS Flag:	N
RCRA Flag:	Y
TRI Flag:	N
GHG Flag:	N
AIR IDS:	Not reported
CAA Permit Types:	Not reported
CAA NAICS:	Not reported
CAA SICS:	Not reported
NPDES IDS:	Not reported
CWA Permit Types:	Not reported
CWA NAICS:	Not reported
CWA SICS:	Not reported
RCRA IDS:	CAD990843823
RCRA Permit Types:	Other
RCRA NAICS:	334413 334419
SDWA IDS:	Not reported
SDWA System Types:	Not reported
SDWA Compliance Status:	Not reported
SDWA SNC Flag:	N
TRI IDS:	Not reported
TRI Releases Transfers:	Not reported
TRI On Site Releases:	Not reported
TRI Off Site Transfers:	Not reported
TRI Reporter:	Not reported
Facility IMP Water Flag:	Not reported

71
NE
1/8-1/4
0.129 mi.
679 ft.

CHANNEL TECHNOLOGIES GROUP
34.42811/-119.82334
GOLETA, CA

PFAS ECHO

1027339381
N/A

Relative:
Higher

Actual:
13 ft.

PFAS ECHO:

Name:	CHANNEL TECHNOLOGIES GROUP
Address:	34.42811/-119.82334
City,State,Zip:	GOLETA, CA
Latitude:	34.42811
Longitude:	-119.82334
Count:	-1
County:	SANTA BARBARA COUNTY
Status:	Inactive
Region:	09
Industry:	Electronics Industry
ECHO Facility Report:	https://echo.epa.gov/detailed-facility-report?fid=110070096751
Facility Percent Minority:	41.808
Facility Derived Tribes:	Santa Ynez Band of Chumash Mission Indians of the Santa Ynez Reservation, California - 19 mile(s)
Facility Population:	3048.87
EJSCREEN Flag US:	Y
EJSCREEN Report:	https://ejscreen.epa.gov/mapper/mobile/EJSCREEN_mobile.aspx?geometry=%7B%22x%22:-119.82334,%22y%22:34.42811,%22spatialReference%22:%7B%22wkid%22:4326%7D%7D&unit=9035&areatype=&areaid=&basemap=streets&distance=1
EPA Programs:	CWA
Federal Facility:	No
Federal Agency:	Not reported
Facility FIPS Code:	06083
Facility Indian Country Flag:	N
Facility Collection Method:	Not reported
Facility Derived HUC:	18060013
Facility Derived WBD:	180600130201
Facility Derived CD113:	24
Facility Derived CB2010:	060830030012021
Facility Major Flag:	Not reported
Facility Active Flag:	Not reported
Facility Inspection Count:	0
Facility Date Last Inspection:	Not reported
Facility Days Last Inspection:	Not reported
Facility Informal Count:	0
Facility Date Last Informal Action:	Not reported
Facility Formal Action Count:	0
Facility Date Last Formal Action:	Not reported
Facility Total Penalties:	0
Facility Penalty Count:	Not reported
Facility Date Last Penalty:	Not reported
Facility Last Penalty AMT:	Not reported
Facility QTRS With NC:	0
Facility Programs With SNC:	0
Facility Compliance Status:	Not reported
Facility SNC Flag:	N
AIR Flag:	N
NPDES Flag:	Y
SDWIS Flag:	N
RCRA Flag:	N
TRI Flag:	N
GHG Flag:	N

CHANNEL TECHNOLOGIES GROUP (Continued) **1027339381**

AIR IDS:	Not reported
CAA Permit Types:	Not reported
CAA NAICS:	Not reported
CAA SICS:	Not reported
NPDES IDS:	CAZ476129
CWA Permit Types:	Minor
CWA NAICS:	Not reported
CWA SICS:	3679
RCRA IDS:	Not reported
RCRA Permit Types:	Not reported
RCRA NAICS:	Not reported
SDWA IDS:	Not reported
SDWA System Types:	Not reported
SDWA Compliance Status:	Not reported
SDWA SNC Flag:	N
TRI IDS:	Not reported
TRI Releases Transfers:	Not reported
TRI On Site Releases:	Not reported
TRI Off Site Transfers:	Not reported
TRI Reporter:	Not reported
Facility IMP Water Flag:	Not reported

G72 **INTRI PLEX STAMPING INC** **RCRA-SQG** **1000820042**
NE **751 S KELLOGG AVE STE B** **FINDS** **CAD983660630**
1/8-1/4 **GOLETA, CA 93117** **ECHO**
0.133 mi.
703 ft. **Site 1 of 6 in cluster G**

Relative: **Higher**

Actual: **15 ft.**

RCRA Listings:

Date Form Received by Agency:		19930225
Handler Name:	INTRI PLEX STAMPING INC	
Handler Address:		751 S KELLOGG AVE STE B
Handler City,State,Zip:		GOLETA, CA 93117
EPA ID:		CAD983660630
Contact Name:		JAMES MCNAUGHTON
Contact Address:		751 S KELLOGG AVE STE B
Contact City,State,Zip:		GOLETA, CA 93117
Contact Telephone:		805-683-3414
Contact Fax:		Not reported
Contact Email:		Not reported
Contact Title:		Not reported
EPA Region:		09
Land Type:		Private
Federal Waste Generator Description:		Small Quantity Generator
Non-Notifier:		Not reported
Biennial Report Cycle:		Not reported
Accessibility:		Not reported
Active Site Indicator:		Handler Activities
State District Owner:		Not reported
State District:		Not reported
Mailing Address:		S KELLOGG AVE STE B
Mailing City,State,Zip:		GOLETA, CA 93117
Owner Name:	LOUIS MONZO	
Owner Type:		Private
Operator Name:	Not reported	
Operator Type:		Not reported
Short-Term Generator Activity:		No
Importer Activity:		No

INTRI PLEX STAMPING INC (Continued) **1000820042**

Mixed Waste Generator:	No
Transporter Activity:	No
Transfer Facility Activity:	No
Recycler Activity with Storage:	No
Small Quantity On-Site Burner Exemption:	No
Smelting Melting and Refining Furnace Exemption:	No
Underground Injection Control:	No
Off-Site Waste Receipt:	No
Universal Waste Indicator:	No
Universal Waste Destination Facility:	No
Federal Universal Waste:	No
Active Site Fed-Reg Treatment Storage and Disposal Facility:	Not reported
Active Site Converter Treatment storage and Disposal Facility:	Not reported
Active Site State-Reg Treatment Storage and Disposal Facility:	Not reported
Active Site State-Reg Handler:	---
Federal Facility Indicator:	Not reported
Hazardous Secondary Material Indicator:	NN
Sub-Part K Indicator:	Not reported
Commercial TSD Indicator:	No
Treatment Storage and Disposal Type:	Not reported
2018 GPRA Permit Baseline:	Not on the Baseline
2018 GPRA Renewals Baseline:	Not on the Baseline
Permit Renewals Workload Universe:	Not reported
Permit Workload Universe:	Not reported
Permit Progress Universe:	Not reported
Post-Closure Workload Universe:	Not reported
Closure Workload Universe:	Not reported
202 GPRA Corrective Action Baseline:	No
Corrective Action Workload Universe:	No
Subject to Corrective Action Universe:	No
Non-TSDFs Where RCRA CA has Been Imposed Universe:	No
TSDFs Potentially Subject to CA Under 3004 (u)/(v) Universe:	No
TSDFs Only Subject to CA under Discretionary Auth Universe:	No
Corrective Action Priority Ranking:	No NCAPS ranking
Environmental Control Indicator:	No
Institutional Control Indicator:	No
Human Exposure Controls Indicator:	N/A
Groundwater Controls Indicator:	N/A
Operating TSDF Universe:	Not reported
Full Enforcement Universe:	Not reported
Significant Non-Complier Universe:	No
Unaddressed Significant Non-Complier Universe:	No
Addressed Significant Non-Complier Universe:	No
Significant Non-Complier With a Compliance Schedule Universe:	No
Financial Assurance Required: Not reported	
Handler Date of Last Change:	20000915
Recognized Trader-Importer:	No
Recognized Trader-Exporter:	No
Importer of Spent Lead Acid Batteries:	No
Exporter of Spent Lead Acid Batteries:	No
Recycler Activity Without Storage:	Not reported
Manifest Broker:	Not reported
Sub-Part P Indicator:	No

Handler - Owner Operator:
Owner/Operator Indicator: Owner

INTRI PLEX STAMPING INC (Continued) **1000820042**

Owner/Operator Name: LOUIS MONZO
Legal Status: Private
Date Became Current: Not reported
Date Ended Current: Not reported
Owner/Operator Address: 11150 S W TANGER TERR
Owner/Operator City,State,Zip: BEAVERTON, OR 97007
Owner/Operator Telephone: 503-646-8960
Owner/Operator Telephone Ext: Not reported
Owner/Operator Fax: Not reported
Owner/Operator Email: Not reported

Historic Generators:
Receive Date: 19930225
Handler Name: INTRI PLEX STAMPING INC
Federal Waste Generator Description: Small Quantity Generator
State District Owner: Not reported
Large Quantity Handler of Universal Waste: No
Recognized Trader Importer: No
Recognized Trader Exporter: No
Spent Lead Acid Battery Importer: No
Spent Lead Acid Battery Exporter: No
Current Record: Yes
Non Storage Recycler Activity: Not reported
Electronic Manifest Broker: Not reported

List of NAICS Codes and Descriptions:
NAICS Codes: No NAICS Codes Found

Facility Has Received Notices of Violations:
Violations: No Violations Found

Evaluation Action Summary:
Evaluations: No Evaluations Found

FINDS:
Registry ID: 110009550789

Click Here for FRS Facility Detail Report:

Environmental Interest/Information System:
RCRAInfo is a national information system that supports the Resource Conservation and Recovery Act (RCRA) program through the tracking of events and activities related to facilities that generate, transport, and treat, store, or dispose of hazardous waste. RCRAInfo allows RCRA program staff to track the notification, permit, compliance, and corrective action activities required under RCRA.

Click this hyperlink while viewing on your computer to access additional FINDS: detail in the EDR Site Report.

ECHO:
Envid: 1000820042
Registry ID: 110009550789
DFR URL: http://echo.epa.gov/detailed-facility-report?fid=110009550789
Name: INTRI PLEX STAMPING INC

INTRI PLEX STAMPING INC (Continued) **1000820042**

Address: 751 S KELLOGG AVE STE B
City,State,Zip: GOLETA, CA 93117

G73 **CENTRAL COAST ANALYTICAL SERV** **RCRA-SQG** **1000419187**
NE **751 S KELLOGG AVE STE A** **FINDS** **CAD982488140**
1/8-1/4 **GOLETA, CA 93117** **ECHO**
0.133 mi. **HAZNET**
703 ft. **Site 2 of 6 in cluster G** **HWTS**

Relative: Higher
Actual: 15 ft.

RCRA Listings:

Date Form Received by Agency:	19900416
Handler Name:	CENTRAL COAST ANALYTICAL SERV
Handler Address:	751 S KELLOGG AVE STE A
Handler City,State,Zip:	GOLETA, CA 93117
EPA ID:	CAD982488140
Contact Name:	ENVIRONMENTAL MANAGER
Contact Address:	751 S KELLOGG AVE STE A
Contact City,State,Zip:	GOLETA, CA 93117
Contact Telephone:	805-964-7838
Contact Fax:	Not reported
Contact Email:	Not reported
Contact Title:	Not reported
EPA Region:	09
Land Type:	Not reported
Federal Waste Generator Description:	Small Quantity Generator
Non-Notifier:	Not reported
Biennial Report Cycle:	Not reported
Accessibility:	Not reported
Active Site Indicator:	Handler Activities
State District Owner:	CA
State District:	3
Mailing Address:	S KELLOGG AVE STE A
Mailing City,State,Zip:	GOLETA, CA 93117
Owner Name:	CETRAL COAST ANALYTICAL SERVICE
Owner Type:	Private
Operator Name:	NOT REQUIRED
Operator Type:	Private
Short-Term Generator Activity:	No
Importer Activity:	No
Mixed Waste Generator:	No
Transporter Activity:	No
Transfer Facility Activity:	No
Recycler Activity with Storage:	No
Small Quantity On-Site Burner Exemption:	No
Smelting Melting and Refining Furnace Exemption:	No
Underground Injection Control:	No
Off-Site Waste Receipt:	No
Universal Waste Indicator:	No
Universal Waste Destination Facility:	No
Federal Universal Waste:	No
Active Site Fed-Reg Treatment Storage and Disposal Facility:	Not reported
Active Site Converter Treatment storage and Disposal Facility:	Not reported
Active Site State-Reg Treatment Storage and Disposal Facility:	Not reported
Active Site State-Reg Handler:	---
Federal Facility Indicator:	Not reported
Hazardous Secondary Material Indicator:	NN
Sub-Part K Indicator:	Not reported
Commercial TSD Indicator:	No

CENTRAL COAST ANALYTICAL SERV (Continued) **1000419187**

Treatment Storage and Disposal Type:	Not reported
2018 GPRA Permit Baseline:	Not on the Baseline
2018 GPRA Renewals Baseline:	Not on the Baseline
Permit Renewals Workload Universe:	Not reported
Permit Workload Universe:	Not reported
Permit Progress Universe:	Not reported
Post-Closure Workload Universe:	Not reported
Closure Workload Universe:	Not reported
202 GPRA Corrective Action Baseline:	No
Corrective Action Workload Universe:	No
Subject to Corrective Action Universe:	No
Non-TSDFs Where RCRA CA has Been Imposed Universe:	No
TSDFs Potentially Subject to CA Under 3004 (u)/(v) Universe:	No
TSDFs Only Subject to CA under Discretionary Auth Universe:	No
Corrective Action Priority Ranking:	No NCAPS ranking
Environmental Control Indicator:	No
Institutional Control Indicator:	No
Human Exposure Controls Indicator:	N/A
Groundwater Controls Indicator:	N/A
Operating TSDF Universe:	Not reported
Full Enforcement Universe:	Not reported
Significant Non-Complier Universe:	No
Unaddressed Significant Non-Complier Universe:	No
Addressed Significant Non-Complier Universe:	No
Significant Non-Complier With a Compliance Schedule Universe:	No
Financial Assurance Required: Not reported	
Handler Date of Last Change:	20000915
Recognized Trader-Importer:	No
Recognized Trader-Exporter:	No
Importer of Spent Lead Acid Batteries:	No
Exporter of Spent Lead Acid Batteries:	No
Recycler Activity Without Storage:	Not reported
Manifest Broker:	Not reported
Sub-Part P Indicator:	No

Handler - Owner Operator:

Owner/Operator Indicator:	Owner
Owner/Operator Name: CETRAL COAST ANALYTICAL SERVICE	
Legal Status:	Private
Date Became Current:	Not reported
Date Ended Current:	Not reported
Owner/Operator Address:	NOT REQUIRED
Owner/Operator City,State,Zip:	NOT REQUIRED, ME 99999
Owner/Operator Telephone:	415-555-1212
Owner/Operator Telephone Ext:	Not reported
Owner/Operator Fax:	Not reported
Owner/Operator Email:	Not reported

Owner/Operator Indicator:	Operator
Owner/Operator Name: NOT REQUIRED	
Legal Status:	Private
Date Became Current:	Not reported
Date Ended Current:	Not reported
Owner/Operator Address:	NOT REQUIRED
Owner/Operator City,State,Zip:	NOT REQUIRED, ME 99999
Owner/Operator Telephone:	415-555-1212

CENTRAL COAST ANALYTICAL SERV (Continued) **1000419187**

Owner/Operator Telephone Ext: Not reported
Owner/Operator Fax: Not reported
Owner/Operator Email: Not reported

Historic Generators:
Receive Date: 19900416
Handler Name: CENTRAL COAST ANALYTICAL SERV
Federal Waste Generator Description: Small Quantity Generator
State District Owner: CA
Large Quantity Handler of Universal Waste: No
Recognized Trader Importer: No
Recognized Trader Exporter: No
Spent Lead Acid Battery Importer: No
Spent Lead Acid Battery Exporter: No
Current Record: Yes
Non Storage Recycler Activity: Not reported
Electronic Manifest Broker: Not reported

List of NAICS Codes and Descriptions:
NAICS Codes: No NAICS Codes Found

Facility Has Received Notices of Violations:
Violations: No Violations Found

Evaluation Action Summary:
Evaluations: No Evaluations Found

FINDS:
Registry ID: 110002828502

Click Here for FRS Facility Detail Report:

Environmental Interest/Information System:
RCRAInfo is a national information system that supports the Resource Conservation and Recovery Act (RCRA) program through the tracking of events and activities related to facilities that generate, transport, and treat, store, or dispose of hazardous waste. RCRAInfo allows RCRA program staff to track the notification, permit, compliance, and corrective action activities required under RCRA.

Click this hyperlink while viewing on your computer to access additional FINDS: detail in the EDR Site Report.

ECHO:
Envid: 1000419187
Registry ID: 110002828502
DFR URL: http://echo.epa.gov/detailed-facility-report?fid=110002828502
Name: CENTRAL COAST ANALYTICAL SERV
Address: 751 S KELLOGG AVE STE A
City,State,Zip: GOLETA, CA 93117

HAZNET:
Name: CENTRAL COAST ANALYTICAL SERV
Address: 751 S KELLOGG AVE STE A

CENTRAL COAST ANALYTICAL SERV (Continued) **1000419187**

Address 2:	Not reported
City,State,Zip:	GOLETA, CA 931170000
Contact:	INACTIVE AS PER 6/93 FEE FORM
Telephone:	--
Mailing Name:	Not reported
Mailing Address:	751 S KELLOGG AVE STE A
Year:	1994
Gepaid:	CAD982488140
TSD EPA ID:	CAT000646117
CA Waste Code:	352 - Other organic solids
Disposal Method:	-
Tons:	0.4587
Year:	1993
Gepaid:	CAD982488140
TSD EPA ID:	CAD000088252
CA Waste Code:	214 - Unspecified solvent mixture
Disposal Method:	H01 - Transfer Station
Tons:	0.198
Year:	1993
Gepaid:	CAD982488140
TSD EPA ID:	CAD083166728
CA Waste Code:	223 - Unspecified oil-containing waste
Disposal Method:	R01 - Recycler
Tons:	62.55
Year:	1993
Gepaid:	CAD982488140
TSD EPA ID:	CAT080033681
CA Waste Code:	135 - Unspecified aqueous solution
Disposal Method:	R01 - Recycler
Tons:	1.155
Year:	1993
Gepaid:	CAD982488140
TSD EPA ID:	CAT000646117
CA Waste Code:	551 - Laboratory waste chemicals
Disposal Method:	D80 - Disposal, Land Fill
Tons:	1.3761
Year:	1993
Gepaid:	CAD982488140
TSD EPA ID:	CAT000646117
CA Waste Code:	551 - Laboratory waste chemicals
Disposal Method:	-
Tons:	1.3761
Year:	1993
Gepaid:	CAD982488140
TSD EPA ID:	CAT000646117
CA Waste Code:	181 - Other inorganic solid waste
Disposal Method:	D99 - Disposal, Other
Tons:	4.5869
Year:	1993

CENTRAL COAST ANALYTICAL SERV (Continued) **1000419187**

Gepaid: CAD982488140
TSD EPA ID: CAT000646117
CA Waste Code: 352 - Other organic solids
Disposal Method: D80 - Disposal, Land Fill
Tons: 0.2293

Year: 1992
Gepaid: CAD982488140
TSD EPA ID: CAT000646117
CA Waste Code: 611 - Contaminated soil from site clean-up
Disposal Method: -
Tons: 0.2293

Year: 1992
Gepaid: CAD982488140
TSD EPA ID: CAT000646117
CA Waste Code: 551 - Laboratory waste chemicals
Disposal Method: D80 - Disposal, Land Fill
Tons: 3.1176

Click this hyperlink while viewing on your computer to access
22 additional CA HAZNET: record(s) in the EDR Site Report.

Additional Info:
Year: 1994
Gen EPA ID: CAD982488140

Shipment Date: 19940825
Creation Date: 10/11/1995 0:00:00
Receipt Date: Not reported
Manifest ID: 91531746
Trans EPA ID: CAD982322570
Trans Name: Not reported
Trans 2 EPA ID: Not reported
Trans 2 Name: Not reported
TSDF EPA ID: CAT000646117
Trans Name: Not reported
TSDF Alt EPA ID: Not reported
TSDF Alt Name: Not reported
Waste Code Description: 352 - Other organic solids
RCRA Code: Not reported
Meth Code: - Not reported
Quantity Tons: 0.4587
Waste Quantity: 110
Quantity Unit: G
Additional Code 1: Not reported
Additional Code 2: Not reported
Additional Code 3: Not reported
Additional Code 4: Not reported
Additional Code 5: Not reported

Additional Info:
Year: 1993
Gen EPA ID: CAD982488140

CENTRAL COAST ANALYTICAL SERV (Continued) **1000419187**

Shipment Date:	19930806
Creation Date:	9/11/1995 0:00:00
Receipt Date:	19930806
Manifest ID:	92749314
Trans EPA ID:	CAD982322570
Trans Name:	Not reported
Trans 2 EPA ID:	Not reported
Trans 2 Name:	Not reported
TSDF EPA ID:	CAT000646117
Trans Name:	Not reported
TSDF Alt EPA ID:	CAT000646117
TSDF Alt Name:	Not reported
Waste Code Description:	181 - Other inorganic solid waste Organics
RCRA Code:	Not reported
Meth Code:	D99 - Disposal, Other
Quantity Tons:	0.688
Waste Quantity:	165
Quantity Unit:	G
Additional Code 1:	Not reported
Additional Code 2:	Not reported
Additional Code 3:	Not reported
Additional Code 4:	Not reported
Additional Code 5:	Not reported

Shipment Date:	19930806
Creation Date:	9/11/1995 0:00:00
Receipt Date:	19930806
Manifest ID:	92749317
Trans EPA ID:	CAD982322570
Trans Name:	Not reported
Trans 2 EPA ID:	Not reported
Trans 2 Name:	Not reported
TSDF EPA ID:	CAT000646117
Trans Name:	Not reported
TSDF Alt EPA ID:	CAT000646117
TSDF Alt Name:	Not reported
Waste Code Description:	181 - Other inorganic solid waste Organics
RCRA Code:	Not reported
Meth Code:	D99 - Disposal, Other
Quantity Tons:	3.8989
Waste Quantity:	935
Quantity Unit:	G
Additional Code 1:	Not reported
Additional Code 2:	Not reported
Additional Code 3:	Not reported
Additional Code 4:	Not reported
Additional Code 5:	Not reported

Shipment Date:	19930429
Creation Date:	9/8/1995 0:00:00
Receipt Date:	19930503
Manifest ID:	92749239
Trans EPA ID:	CAD982322570
Trans Name:	Not reported
Trans 2 EPA ID:	Not reported
Trans 2 Name:	Not reported
TSDF EPA ID:	CAT000646117

CENTRAL COAST ANALYTICAL SERV (Continued) **1000419187**

Trans Name:	Not reported
TSDF Alt EPA ID:	Not reported
TSDF Alt Name:	Not reported
Waste Code Description:	352 - Other organic solids
RCRA Code:	Not reported
Meth Code:	D80 - Disposal, Land Fill
Quantity Tons:	0.2293
Waste Quantity:	55
Quantity Unit:	G
Additional Code 1:	Not reported
Additional Code 2:	Not reported
Additional Code 3:	Not reported
Additional Code 4:	Not reported
Additional Code 5:	Not reported

Shipment Date:	19930204
Creation Date:	9/15/1995 0:00:00
Receipt Date:	19930208
Manifest ID:	91531955
Trans EPA ID:	CAD982322570
Trans Name:	Not reported
Trans 2 EPA ID:	Not reported
Trans 2 Name:	Not reported
TSDF EPA ID:	CAT080033681
Trans Name:	Not reported
TSDF Alt EPA ID:	CAT080033681
TSDF Alt Name:	Not reported
Waste Code Description:	135 - Unspecified aqueous solution
RCRA Code:	D002
Meth Code:	R01 - Recycler
Quantity Tons:	0.231
Waste Quantity:	55
Quantity Unit:	G
Additional Code 1:	Not reported
Additional Code 2:	Not reported
Additional Code 3:	Not reported
Additional Code 4:	Not reported
Additional Code 5:	Not reported

Shipment Date:	19930204
Creation Date:	9/15/1995 0:00:00
Receipt Date:	19930208
Manifest ID:	91531954
Trans EPA ID:	CAD982322570
Trans Name:	Not reported
Trans 2 EPA ID:	Not reported
Trans 2 Name:	Not reported
TSDF EPA ID:	CAD000088252
Trans Name:	Not reported
TSDF Alt EPA ID:	Not reported
TSDF Alt Name:	Not reported
Waste Code Description:	214 - Unspecified solvent mixture
RCRA Code:	F003
Meth Code:	H01 - Transfer Station
Quantity Tons:	0.198
Waste Quantity:	55
Quantity Unit:	G

CENTRAL COAST ANALYTICAL SERV (Continued) **1000419187**

Additional Code 1:	Not reported
Additional Code 2:	Not reported
Additional Code 3:	Not reported
Additional Code 4:	Not reported
Additional Code 5:	Not reported
Shipment Date:	19930204
Creation Date:	3/26/1996 0:00:00
Receipt Date:	19930205
Manifest ID:	91531956
Trans EPA ID:	CAD982322570
Trans Name:	Not reported
Trans 2 EPA ID:	Not reported
Trans 2 Name:	Not reported
TSDF EPA ID:	CAT000646117
Trans Name:	Not reported
TSDF Alt EPA ID:	Not reported
TSDF Alt Name:	Not reported
Waste Code Description:	551 - Laboratory waste chemicals 561 Detergent and soap
RCRA Code:	Not reported
Meth Code:	- Not reported
Quantity Tons:	1.3761
Waste Quantity:	330
Quantity Unit:	G
Additional Code 1:	Not reported
Additional Code 2:	Not reported
Additional Code 3:	Not reported
Additional Code 4:	Not reported
Additional Code 5:	Not reported
Shipment Date:	19930108
Creation Date:	9/5/1995 0:00:00
Receipt Date:	19930119
Manifest ID:	91531917
Trans EPA ID:	CAD982322570
Trans Name:	Not reported
Trans 2 EPA ID:	Not reported
Trans 2 Name:	Not reported
TSDF EPA ID:	CAT000646117
Trans Name:	Not reported
TSDF Alt EPA ID:	Not reported
TSDF Alt Name:	Not reported
Waste Code Description:	551 - Laboratory waste chemicals 561 Detergent and soap
RCRA Code:	Not reported
Meth Code:	D80 - Disposal, Land Fill
Quantity Tons:	1.3761
Waste Quantity:	330
Quantity Unit:	G
Additional Code 1:	Not reported
Additional Code 2:	Not reported
Additional Code 3:	Not reported
Additional Code 4:	Not reported
Additional Code 5:	Not reported
Shipment Date:	19930108
Creation Date:	9/6/1995 0:00:00
Receipt Date:	19930115

CENTRAL COAST ANALYTICAL SERV (Continued) **1000419187**

Manifest ID:	91531923
Trans EPA ID:	CAD982322570
Trans Name:	Not reported
Trans 2 EPA ID:	Not reported
Trans 2 Name:	Not reported
TSDF EPA ID:	CAT080033681
Trans Name:	Not reported
TSDF Alt EPA ID:	Not reported
TSDF Alt Name:	Not reported
Waste Code Description:	135 - Unspecified aqueous solution
RCRA Code:	Not reported
Meth Code:	R01 - Recycler
Quantity Tons:	0.462
Waste Quantity:	110
Quantity Unit:	G
Additional Code 1:	Not reported
Additional Code 2:	Not reported
Additional Code 3:	Not reported
Additional Code 4:	Not reported
Additional Code 5:	Not reported

Shipment Date:	19930108
Creation Date:	9/6/1995 0:00:00
Receipt Date:	19930115
Manifest ID:	91531923
Trans EPA ID:	CAD982322570
Trans Name:	Not reported
Trans 2 EPA ID:	Not reported
Trans 2 Name:	Not reported
TSDF EPA ID:	CAT080033681
Trans Name:	Not reported
TSDF Alt EPA ID:	Not reported
TSDF Alt Name:	Not reported
Waste Code Description:	135 - Unspecified aqueous solution
RCRA Code:	Not reported
Meth Code:	R01 - Recycler
Quantity Tons:	0.462
Waste Quantity:	110
Quantity Unit:	G
Additional Code 1:	Not reported
Additional Code 2:	Not reported
Additional Code 3:	Not reported
Additional Code 4:	Not reported
Additional Code 5:	Not reported

Shipment Date:	19930107
Creation Date:	9/5/1995 0:00:00
Receipt Date:	19930107
Manifest ID:	92807250
Trans EPA ID:	CAD982403974
Trans Name:	Not reported
Trans 2 EPA ID:	Not reported
Trans 2 Name:	Not reported
TSDF EPA ID:	CAD083166728
Trans Name:	Not reported
TSDF Alt EPA ID:	Not reported
TSDF Alt Name:	Not reported

CENTRAL COAST ANALYTICAL SERV (Continued) **1000419187**

Waste Code Description:	223 - Unspecified oil-containing waste
RCRA Code:	Not reported
Meth Code:	R01 - Recycler
Quantity Tons:	20.85
Waste Quantity:	5000
Quantity Unit:	G
Additional Code 1:	Not reported
Additional Code 2:	Not reported
Additional Code 3:	Not reported
Additional Code 4:	Not reported
Additional Code 5:	Not reported

HWTS:

Name:	CENTRAL COAST ANALYTICAL SERV
Address:	751 S KELLOGG AVE STE A
Address 2:	Not reported
City,State,Zip:	GOLETA, CA 93117
EPA ID:	CAD982488140
Inactive Date:	06/30/1993
Create Date:	06/29/1990
Last Act Date:	Not reported
Mailing Name:	Not reported
Mailing Address:	751 S KELLOGG AVE STE A
Mailing Address 2:	Not reported
Mailing City,State,Zip:	GOLETA, CA 931170000
Owner Name:	Not reported
Owner Address:	Not reported
Owner Address 2:	Not reported
Owner City,State,Zip:	Not reported
Contact Name:	INACTIVE AS PER 6/93 FEE FORM
Contact Address:	Not reported
Contact Address 2:	Not reported
City,State,Zip:	Not reported
Facility Status:	Inactive
Facility Type:	PERMANENT
Category:	FEDERAL
Latitude:	34.429002
Longitude:	-119.823313

G74 **INTRIPLEX TECHNOLOGIES** **CERS HAZ WASTE** **S110741673**
NE **751 S KELLOGG AVE** **CUPA Listings** **N/A**
1/8-1/4 **GOLETA, CA 93117** **CERS**
0.133 mi.
703 ft. **Site 3 of 6 in cluster G**

Relative:
Higher

Actual:
15 ft.

CERS HAZ WASTE:

Name:	INTRIPLEX TECHNOLOGIES
Address:	751 S KELLOGG AVE
City,State,Zip:	GOLETA, CA 93117
Site ID:	612500
CERS ID:	10899622
CERS Description:	Hazardous Waste Generator

CUPA SANTA BARBARA:

Name:	INTRI-PLEX TECHNOLOGIES
Address:	751 S KELLOGG AVE #C
City,State,Zip:	GOLETA, CA 93117

INTRIPLEX TECHNOLOGIES (Continued) **S110741673**

Facility Id:	FA0003191
Region:	SANTA BARBARA
Cross Street:	THORNWOOD
Latitude:	Not reported
Longitude:	Not reported
Mailing Name:	INTRI-PLEX TECHNOLOGIES
Mailing Care Of:	Not reported
Mailing Address:	751 S KELLOGG AVE C
Mailing City:	GOLETA
Mailing State:	CA
Mailing Zip Code:	93117
Record Id:	PR0506265
Pe #:	2164
Current Status:	1

Name:	INTRI-PLEX TECHNOLOGIES
Address:	751 S KELLOGG AVE #C
City,State,Zip:	GOLETA, CA 93117
Facility Id:	FA0003191
Region:	SANTA BARBARA
Cross Street:	THORNWOOD
Latitude:	Not reported
Longitude:	Not reported
Mailing Name:	INTRI-PLEX TECHNOLOGIES
Mailing Care Of:	Not reported
Mailing Address:	751 S KELLOGG AVE C
Mailing City:	GOLETA
Mailing State:	CA
Mailing Zip Code:	93117
Record Id:	PR0222936
Pe #:	2202
Current Status:	1

CERS:

Name:	INTRIPLEX TECHNOLOGIES
Address:	751 S KELLOGG AVE
City,State,Zip:	GOLETA, CA 93117
Site ID:	612500
CERS ID:	10899622
CERS Description:	Chemical Storage Facilities

Violations:

Site ID:	612500
Site Name:	Intriplex Technologies
Violation Date:	04-20-2022
Citation:	HSC 6.95 25507 - California Health and Safety Code, Chapter 6.95, Section(s) 25507
Violation Description:	Failure to adequately establish and implement a business plan when storing/handling a hazardous material at or above reportable quantities.
Violation Notes:	Returned to compliance on 05/23/2022.
Violation Division:	Santa Barbara County Environmental Health Services
Violation Program:	HMRRP
Violation Source:	CERS,

Evaluation:

Eval General Type:	Compliance Evaluation Inspection

INTRIPLEX TECHNOLOGIES (Continued) **S110741673**

Eval Date: 04-20-2022
Violations Found: Yes
Eval Type: Routine done by local agency
Eval Notes: Not reported
Eval Division: Santa Barbara County Environmental Health Services
Eval Program: HMRRP
Eval Source: CERS,

Coordinates:
Site ID: 612500
Facility Name: Intriplex Technologies
Env Int Type Code: HMBP
Program ID: 10899622
Coord Name: Not reported
Ref Point Type Desc: Center of a facility or station.,
Latitude: 34.428820
Longitude: -119.824290

Affiliation:
Affiliation Type Desc: CUPA District
Entity Name: Santa Barbara County Env Health
Entity Title: Not reported
Affiliation Address: 225 Camino del Remedio
Affiliation City: Santa Barbara
Affiliation State: CA
Affiliation Country: Not reported
Affiliation Zip: 93110
Affiliation Phone: (805) 681-4927,

Affiliation Type Desc: Environmental Contact
Entity Name: Ernest Swayney
Entity Title: Not reported
Affiliation Address: 751 South Kellogg Avenue, Goleta, CA, USA
Affiliation City: Goleta
Affiliation State: CA
Affiliation Country: Not reported
Affiliation Zip: 93117
Affiliation Phone: ,

Affiliation Type Desc: Property Owner
Entity Name: Louis Manzo
Entity Title: Not reported
Affiliation Address: 3877 Center ave
Affiliation City: Santa Barbara
Affiliation State: CA
Affiliation Country: United States
Affiliation Zip: 93110
Affiliation Phone: (805) 570-7274,

Affiliation Type Desc: Document Preparer
Entity Name: Ernest Swayney
Entity Title: Not reported
Affiliation Address: Not reported
Affiliation City: Not reported
Affiliation State: Not reported
Affiliation Country: Not reported

INTRIPLEX TECHNOLOGIES (Continued) **S110741673**

Affiliation Zip:	Not reported
Affiliation Phone:	,
Affiliation Type Desc:	Facility Mailing Address
Entity Name:	Mailing Address
Entity Title:	Not reported
Affiliation Address:	751 South Kellogg Avenue, Goleta, CA, USA
Affiliation City:	Goleta
Affiliation State:	CA
Affiliation Country:	Not reported
Affiliation Zip:	93117
Affiliation Phone:	,
Affiliation Type Desc:	Identification Signer
Entity Name:	David Dexter
Entity Title:	Managing Director
Affiliation Address:	Not reported
Affiliation City:	Not reported
Affiliation State:	Not reported
Affiliation Country:	Not reported
Affiliation Zip:	Not reported
Affiliation Phone:	,
Affiliation Type Desc:	Legal Owner
Entity Name:	IntriPlex Technologies
Entity Title:	Not reported
Affiliation Address:	751 South Kellogg Avenue, Goleta, CA, USA
Affiliation City:	Goleta
Affiliation State:	CA
Affiliation Country:	United States
Affiliation Zip:	93117
Affiliation Phone:	(805) 683-3414,
Affiliation Type Desc:	Operator
Entity Name:	Ernest Swayney
Entity Title:	Not reported
Affiliation Address:	Not reported
Affiliation City:	Not reported
Affiliation State:	Not reported
Affiliation Country:	Not reported
Affiliation Zip:	Not reported
Affiliation Phone:	(805) 403-8363,
Affiliation Type Desc:	Parent Corporation
Entity Name:	INTRI-PLEX TECHNOLOGIES
Entity Title:	Not reported
Affiliation Address:	Not reported
Affiliation City:	Not reported
Affiliation State:	Not reported
Affiliation Country:	Not reported
Affiliation Zip:	Not reported
Affiliation Phone:	,

H75 **INTRI-PLEX TECHNOLOGIES** **RCRA NonGen / NLR** **1026057016**
NNE **5728 THORNWOOD DR** **CAL000453209**
1/8-1/4 **GOLETA, CA 93117**
0.138 mi.
729 ft. **Site 1 of 21 in cluster H**

Relative: **Higher**

Actual: **15 ft.**

RCRA Listings:

Date Form Received by Agency:		20200304
Handler Name:	INTRI-PLEX TECHNOLOGIES	
Handler Address:		5728 THORNWOOD DR
Handler City,State,Zip:		GOLETA, CA 93117
EPA ID:		CAL000453209
Contact Name:		BOB TENCH
Contact Address:		751 S KELLOGG AVE
Contact City,State,Zip:		GOLETA, CA 93117
Contact Telephone:		805-681-6980
Contact Fax:		Not reported
Contact Email:		BOB.TENCH@INTRIPLEX.COM
Contact Title:		Not reported
EPA Region:		09
Land Type:		Not reported
Federal Waste Generator Description:		Not a generator, verified
Non-Notifier:		Not reported
Biennial Report Cycle:		Not reported
Accessibility:		Not reported
Active Site Indicator:		Not reported
State District Owner:		Not reported
State District:		Not reported
Mailing Address:		751 S KELLOGG AVE
Mailing City,State,Zip:		GOLETA, CA 93117
Owner Name:	MMI PRECISION TECHNOLOGIES LIMITED	
Owner Type:		Other
Operator Name:	BOB TENCH	
Operator Type:		Other
Short-Term Generator Activity:		No
Importer Activity:		No
Mixed Waste Generator:		No
Transporter Activity:		No
Transfer Facility Activity:		No
Recycler Activity with Storage:		No
Small Quantity On-Site Burner Exemption:		No
Smelting Melting and Refining Furnace Exemption:		No
Underground Injection Control:		No
Off-Site Waste Receipt:		No
Universal Waste Indicator:		No
Universal Waste Destination Facility:		No
Federal Universal Waste:		No
Active Site Fed-Reg Treatment Storage and Disposal Facility:		Not reported
Active Site Converter Treatment storage and Disposal Facility:		Not reported
Active Site State-Reg Treatment Storage and Disposal Facility:		Not reported
Active Site State-Reg Handler:		---
Federal Facility Indicator:		Not reported
Hazardous Secondary Material Indicator:		N
Sub-Part K Indicator:		Not reported
Commercial TSD Indicator:		No
Treatment Storage and Disposal Type:		Not reported
2018 GPRA Permit Baseline:		Not on the Baseline
2018 GPRA Renewals Baseline:		Not on the Baseline
Permit Renewals Workload Universe:		Not reported

INTRI-PLEX TECHNOLOGIES (Continued) **1026057016**

Permit Workload Universe:	Not reported
Permit Progress Universe:	Not reported
Post-Closure Workload Universe:	Not reported
Closure Workload Universe:	Not reported
202 GPRA Corrective Action Baseline:	No
Corrective Action Workload Universe:	No
Subject to Corrective Action Universe:	No
Non-TSDFs Where RCRA CA has Been Imposed Universe:	No
TSDFs Potentially Subject to CA Under 3004 (u)/(v) Universe:	No
TSDFs Only Subject to CA under Discretionary Auth Universe:	No
Corrective Action Priority Ranking:	No NCAPS ranking
Environmental Control Indicator:	No
Institutional Control Indicator:	No
Human Exposure Controls Indicator:	N/A
Groundwater Controls Indicator:	N/A
Operating TSDF Universe:	Not reported
Full Enforcement Universe:	Not reported
Significant Non-Complier Universe:	No
Unaddressed Significant Non-Complier Universe:	No
Addressed Significant Non-Complier Universe:	No
Significant Non-Complier With a Compliance Schedule Universe:	No
Financial Assurance Required: Not reported	
Handler Date of Last Change:	20200306
Recognized Trader-Importer:	No
Recognized Trader-Exporter:	No
Importer of Spent Lead Acid Batteries:	No
Exporter of Spent Lead Acid Batteries:	No
Recycler Activity Without Storage:	No
Manifest Broker:	No
Sub-Part P Indicator:	No

Handler - Owner Operator:

Owner/Operator Indicator:	Operator
Owner/Operator Name: BOB TENCH	
Legal Status:	Other
Date Became Current:	Not reported
Date Ended Current:	Not reported
Owner/Operator Address:	751 S KELLOGG AVE
Owner/Operator City,State,Zip:	GOLETA, CA 93117
Owner/Operator Telephone:	805-681-6980
Owner/Operator Telephone Ext:	Not reported
Owner/Operator Fax:	Not reported
Owner/Operator Email:	Not reported

Owner/Operator Indicator:	Owner
Owner/Operator Name: MMI PRECISION TECHNOLOGIES LIMITED	
Legal Status:	Other
Date Became Current:	Not reported
Date Ended Current:	Not reported
Owner/Operator Address:	751 S KELLOGG AVE
Owner/Operator City,State,Zip:	GOLETA, CA 93117
Owner/Operator Telephone:	805-683-3414
Owner/Operator Telephone Ext:	Not reported
Owner/Operator Fax:	Not reported
Owner/Operator Email:	Not reported

INTRI-PLEX TECHNOLOGIES (Continued) **1026057016**

Historic Generators:
Receive Date: 20200304
Handler Name: INTRI-PLEX TECHNOLOGIES
Federal Waste Generator Description: Not a generator, verified
State District Owner: Not reported
Large Quantity Handler of Universal Waste: No
Recognized Trader Importer: No
Recognized Trader Exporter: No
Spent Lead Acid Battery Importer: No
Spent Lead Acid Battery Exporter: No
Current Record: Yes
Non Storage Recycler Activity: Not reported
Electronic Manifest Broker: Not reported

List of NAICS Codes and Descriptions:
NAICS Code: 334417
NAICS Description: ELECTRONIC CONNECTOR MANUFACTURING

Facility Has Received Notices of Violations:
Violations: No Violations Found

Evaluation Action Summary:
Evaluations: No Evaluations Found

H76 **INTRI-PLEX TECHNOLOGIES** **CERS HAZ WASTE** **S123097547**
NNE **5728 THORNWOOD DR** **HAZNET** **N/A**
1/8-1/4 **GOLETA, CA 93117** **CERS**
0.138 mi. **HWTS**
729 ft. **Site 2 of 21 in cluster H**

Relative: Higher
Actual: 15 ft.

CERS HAZ WASTE:
Name: INTRI-PLEX TECHNOLOGIES
Address: 5728 THORNWOOD DR
City,State,Zip: GOLETA, CA 93117
Site ID: 124646
CERS ID: 10210090
CERS Description: Hazardous Waste Generator

HAZNET:
Name: INTRI-PLEX TECHNOLOGIES
Address: 5728 THORNWOOD DR
Address 2: Not reported
City,State,Zip: GOLETA, CA 93117
Contact: ERNEST SWAYNEY
Telephone: 8054038363
Mailing Name: Not reported
Mailing Address: 751 KELLOGG GOLETA CA

Year: 2020
Gepaid: CAL000453209
TSD EPA ID: NVT330010000
CA Waste Code: 171 - Metal sludge (Alkaline solution (pH >= 12.5) with metals)
Disposal Method: H132 - Landfill Or Surface Impoundment That Will Be Closed As Landfill(To Include On-Site Treatment And/Or Stabilization)

INTRI-PLEX TECHNOLOGIES (Continued) **S123097547**

Tons: 0.1

Detail Two:

Year:	2020
EM Manifest ID:	f174ee9e-4552-4cd8-b7db-00a843c57cc5
Shipment Date:	8/26/2020
Receipt Date:	8/31/2020
Manifest Number:	022092595JJK
Generator EPA ID:	CAL000453209
Name:	INTRI-PLEX TECHNOLOGIES
Address:	5728 THORNWOOD DR
Address 2:	Not reported
City:	GOLETA
Zip:	93117
Telephone:	800-424-9300
Contact:	Not reported
Contact Telephone:	800-424-9300
Transporter 1 EPA ID:	CAD983613688
Transporter 1 Emergency Number:	Not reported
Transporter 2 EPA ID:	CAD000032870
Transporter 2 Emergency Number:	Not reported
TSDF EPA ID:	NVT330010000
TSDF Name:	US ECOLOGY NEVADA, INC
TSDF Address 1:	HWY 95 11 MI S OF BEATTY
TSDF Address 2:	Not reported
TSDF City:	BEATTY
TSDF Zip:	89003
TSDF Telephone:	800-839-3975

State:

Year:	2020
EM Manifest ID:	f174ee9e-4552-4cd8-b7db-00a843c57cc5
Generator EPA ID:	CAL000453209
Shipment Date:	2020-08-26
Manifest Number:	022092595JJK
Line Number:	1
Method Code:	H132
Quantity Tons:	0.10000
Quantity Waste:	200.000000
Quantity Unit:	P
Number of Containers:	1
Type of Container:	Fiberboard or plastic drums, barrels, kegs
Quantity Type:	Pounds
State Code:	171

CERS:

Name:	INTRI-PLEX TECHNOLOGIES
Address:	5728 THORNWOOD DR
City,State,Zip:	GOLETA, CA 93117
Site ID:	124646
CERS ID:	10210090
CERS Description:	Chemical Storage Facilities

Violations:

Site ID:	124646

INTRI-PLEX TECHNOLOGIES (Continued) **S123097547**

Site Name:	INTRI-PLEX TECHNOLOGIES
Violation Date:	04-20-2022
Citation:	40 CFR 1 265.173 - U.S. Code of Federal Regulations, Title 40, Chapter 1, Section(s) 265.173
Violation Description:	Failure to meet the following container management requirements: (a) A container holding hazardous waste must always be closed during storage, except when it is necessary to add or remove waste. (b) A container holding hazardous waste must not be opened, handled, or stored in a manner which may rupture the container or cause it to leak.
Violation Notes:	Returned to compliance on 05/24/2022.
Violation Division:	Santa Barbara County Environmental Health Services
Violation Program:	HW
Violation Source:	CERS,
Site ID:	124646
Site Name:	INTRI-PLEX TECHNOLOGIES
Violation Date:	07-26-2018
Citation:	HSC 6.5 25123.3(h)(1) - California Health and Safety Code, Chapter 6.5, Section(s) 25123.3(h)(1)
Violation Description:	Failure to send hazardous waste offsite for treatment, storage, or disposal within 180 days (or 270 days if waste is transported over 200 miles) for a generator who generates less than 1000 kilogram per month if all of the following conditions are met: (1) The quantity of hazardous waste accumulated onsite never exceeds 6,000 kilograms. (2) The generator complies with the requirements of 40 Code of Federal Regulations section 262.34(d), (e) and (f). (3) The generator does not hold acutely hazardous waste or extremely hazardous waste in an amount greater than one kilogram for more than 90 days.
Violation Notes:	Returned to compliance on 08/15/2018. Facility failed to dispose of hazardous waste within 180 days - facility has 1 55 gallon drum of waste labeled as "acid + metal" and date 1/7/2018.
Violation Division:	Santa Barbara County Environmental Health Services
Violation Program:	HW
Violation Source:	CERS,
Site ID:	124646
Site Name:	INTRI-PLEX TECHNOLOGIES
Violation Date:	04-20-2022
Citation:	22 CCR 12 66262.34(f) - California Code of Regulations, Title 22, Chapter 12, Section(s) 66262.34(f)
Violation Description:	Failure to properly label hazardous waste accumulation containers and portable tanks with the following requirements: "Hazardous Waste", name and address of the generator, physical and chemical characteristics of the Hazardous Waste, and starting accumulation date.
Violation Notes:	Returned to compliance on 05/24/2022.
Violation Division:	Santa Barbara County Environmental Health Services
Violation Program:	HW
Violation Source:	CERS,
Site ID:	124646
Site Name:	INTRI-PLEX TECHNOLOGIES
Violation Date:	04-20-2022
Citation:	HSC 6.95 25508.1(a)-(f) - California Health and Safety Code, Chapter 6.95, Section(s) 25508.1(a)-(f)
Violation Description:	Failure to electronically update business plan within 30 days of any

INTRI-PLEX TECHNOLOGIES (Continued) **S123097547**

one of the following events: A 100 percent or more increase in the quantity of a previously disclosed material. Any handling of a previously undisclosed hazardous materials at or above reportable quantities. A change of business address, business ownership, or business name. A substantial change in the handler's operations that requires modification to any portion of the business plan.
Violation Notes: Returned to compliance on 05/16/2022.
Violation Division: Santa Barbara County Environmental Health Services
Violation Program: HMRRP
Violation Source: CERS,

Site ID: 124646
Site Name: INTRI-PLEX TECHNOLOGIES
Violation Date: 07-26-2018
Citation: HSC 6.95 25505(a)(4) - California Health and Safety Code, Chapter 6.95, Section(s) 25505(a)(4)
Violation Description: Failure to provide initial and annual training to all employees in safety procedures in the event of a release or threatened release of a hazardous material or failure to document and maintain training records for a minimum of three years.
Violation Notes: Returned to compliance on 07/31/2018. Faciltiy conducts employee training for handling chemical spills every 24 months and records trainings through their database.
Violation Division: Santa Barbara County Environmental Health Services
Violation Program: HMRRP
Violation Source: CERS,

Evaluation:
Eval General Type: Compliance Evaluation Inspection
Eval Date: 04-20-2022
Violations Found: Yes
Eval Type: Routine done by local agency
Eval Notes: Not reported
Eval Division: Santa Barbara County Environmental Health Services
Eval Program: HMRRP
Eval Source: CERS,

Eval General Type: Compliance Evaluation Inspection
Eval Date: 04-20-2022
Violations Found: Yes
Eval Type: Routine done by local agency
Eval Notes: Not reported
Eval Division: Santa Barbara County Environmental Health Services
Eval Program: HW
Eval Source: CERS,

Eval General Type: Compliance Evaluation Inspection
Eval Date: 07-26-2018
Violations Found: Yes
Eval Type: Routine done by local agency
Eval Notes: Not reported
Eval Division: Santa Barbara County Environmental Health Services
Eval Program: HMRRP
Eval Source: CERS,

Eval General Type: Compliance Evaluation Inspection
Eval Date: 07-26-2018

INTRI-PLEX TECHNOLOGIES (Continued) **S123097547**

Violations Found: Yes
Eval Type: Routine done by local agency
Eval Notes: Not reported
Eval Division: Santa Barbara County Environmental Health Services
Eval Program: HW
Eval Source: CERS,

Coordinates:
Site ID: 124646
Facility Name: INTRI-PLEX TECHNOLOGIES
Env Int Type Code: HWG
Program ID: 10210090
Coord Name: Not reported
Ref Point Type Desc: Center of a facility or station.,
Latitude: 34.429200
Longitude: -119.824680

Affiliation:
Affiliation Type Desc: Document Preparer
Entity Name: Ernest Swayney
Entity Title: Not reported
Affiliation Address: Not reported
Affiliation City: Not reported
Affiliation State: Not reported
Affiliation Country: Not reported
Affiliation Zip: Not reported
Affiliation Phone: ,

Affiliation Type Desc: Identification Signer
Entity Name: David Dexter
Entity Title: Managing Director
Affiliation Address: Not reported
Affiliation City: Not reported
Affiliation State: Not reported
Affiliation Country: Not reported
Affiliation Zip: Not reported
Affiliation Phone: ,

Affiliation Type Desc: CUPA District
Entity Name: Santa Barbara County Env Health
Entity Title: Not reported
Affiliation Address: 225 Camino del Remedio
Affiliation City: Santa Barbara
Affiliation State: CA
Affiliation Country: Not reported
Affiliation Zip: 93110
Affiliation Phone: (805) 681-4927,

Affiliation Type Desc: Environmental Contact
Entity Name: Ernest Swayney
Entity Title: Not reported
Affiliation Address: 751 S KELLOGG AVE
Affiliation City: GOLETA
Affiliation State: CA
Affiliation Country: Not reported
Affiliation Zip: 93117

INTRI-PLEX TECHNOLOGIES (Continued) **S123097547**

Affiliation Phone: ,

Affiliation Type Desc: Property Owner
Entity Name: INTRI-PLEX TECHNOLOGIES
Entity Title: Not reported
Affiliation Address: 5728 THORNWOOD DR
Affiliation City: GOLETA
Affiliation State: CA
Affiliation Country: United States
Affiliation Zip: 93117
Affiliation Phone: (805) 683-3414,

Affiliation Type Desc: Facility Mailing Address
Entity Name: Mailing Address
Entity Title: Not reported
Affiliation Address: 751 S KELLOGG AVE C
Affiliation City: GOLETA
Affiliation State: CA
Affiliation Country: Not reported
Affiliation Zip: 93117
Affiliation Phone: ,

Affiliation Type Desc: Legal Owner
Entity Name: INTRI-PLEX TECHNOLOGIES
Entity Title: Not reported
Affiliation Address: 751 S KELLOGG AVE C
Affiliation City: GOLETA
Affiliation State: CA
Affiliation Country: United States
Affiliation Zip: 93117
Affiliation Phone: (805) 683-3414,

Affiliation Type Desc: Operator
Entity Name: Ernest Swayney
Entity Title: Not reported
Affiliation Address: Not reported
Affiliation City: Not reported
Affiliation State: Not reported
Affiliation Country: Not reported
Affiliation Zip: Not reported
Affiliation Phone: (805) 403-8363,

Affiliation Type Desc: Parent Corporation
Entity Name: INTRI-PLEX TECHNOLOGIES
Entity Title: Not reported
Affiliation Address: Not reported
Affiliation City: Not reported
Affiliation State: Not reported
Affiliation Country: Not reported
Affiliation Zip: Not reported
Affiliation Phone: ,

HWTS:
Name: INTRI-PLEX TECHNOLOGIES
Address: 5728 THORNWOOD DR
Address 2: Not reported

INTRI-PLEX TECHNOLOGIES (Continued) **S123097547**

City,State,Zip:	GOLETA, CA 93117
EPA ID:	CAL000453209
Inactive Date:	Not reported
Create Date:	03/04/2020
Last Act Date:	Not reported
Mailing Name:	Not reported
Mailing Address:	751 KELLOGG GOLETA CA
Mailing Address 2:	Not reported
Mailing City,State,Zip:	GOLETA, CA 92117
Owner Name:	MMI PRECISION TECHNOLOGIES LIMITED
Owner Address:	751 S KELLOGG AVE
Owner Address 2:	Not reported
Owner City,State,Zip:	GOLETA, CA 93117
Contact Name:	ERNEST SWAYNEY
Contact Address:	751 KELLOGG GOLETA CA
Contact Address 2:	Not reported
City,State,Zip:	GOLETA, CA 92117
Facility Status:	Active
Facility Type:	PERMANENT
Category:	STATE
Latitude:	34.429203
Longitude:	-119.8246905

NAICS:

EPA ID:	CAL000453209
Create Date:	2020-03-04 09:33:09.983
NAICS Code:	334417
NAICS Description:	Electronic Connector Manufacturing
Issued EPA ID Date:	2020-03-04 09:33:09.92000
Inactive Date:	Not reported
Facility Name:	INTRI-PLEX TECHNOLOGIES
Facility Address:	5728 THORNWOOD DR
Facility Address 2:	Not reported
Facility City:	GOLETA
Facility County:	Not reported
Facility State:	CA
Facility Zip:	93117

H77 **PK ENGINEERING & MFG CO INC** **RCRA-SQG** **1000207850**
NNE **5728 THORNWOOD DR** **FINDS** **CAD982016198**
1/8-1/4 **GOLETA, CA 93117** **ECHO**
0.138 mi. **CUPA Listings**
729 ft. **Site 3 of 21 in cluster H** **HAZNET**
HWTS

Relative:
Higher

Actual:
15 ft.

RCRA Listings:

Date Form Received by Agency:	19870723
Handler Name:	PK ENGINEERING & MFG CO INC
Handler Address:	5728 THORNWOOD DR
Handler City,State,Zip:	GOLETA, CA 93117
EPA ID:	CAD982016198
Contact Name:	ENVIRONMENTAL MANAGER
Contact Address:	5728 THORNWOOD DR
Contact City,State,Zip:	GOLETA, CA 93117
Contact Telephone:	805-964-6144
Contact Fax:	Not reported
Contact Email:	Not reported

PK ENGINEERING & MFG CO INC (Continued) **1000207850**

Contact Title:		Not reported
EPA Region:		09
Land Type:		Other
Federal Waste Generator Description:		Small Quantity Generator
Non-Notifier:		Not reported
Biennial Report Cycle:		Not reported
Accessibility:		Not reported
Active Site Indicator:		Handler Activities
State District Owner:		CA
State District:		3
Mailing Address:		5728 THORNWOOD DR
Mailing City,State,Zip:		GOLETA, CA 93117
Owner Name:	PK ENGINEERING & MFG CO INC	
Owner Type:		Private
Operator Name:	NOT REQUIRED	
Operator Type:		Private
Short-Term Generator Activity:		No
Importer Activity:		No
Mixed Waste Generator:		No
Transporter Activity:		No
Transfer Facility Activity:		No
Recycler Activity with Storage:		No
Small Quantity On-Site Burner Exemption:		No
Smelting Melting and Refining Furnace Exemption:		No
Underground Injection Control:		No
Off-Site Waste Receipt:		No
Universal Waste Indicator:		No
Universal Waste Destination Facility:		No
Federal Universal Waste:		No
Active Site Fed-Reg Treatment Storage and Disposal Facility:		Not reported
Active Site Converter Treatment storage and Disposal Facility:		Not reported
Active Site State-Reg Treatment Storage and Disposal Facility:		Not reported
Active Site State-Reg Handler:		---
Federal Facility Indicator:		Not reported
Hazardous Secondary Material Indicator:		NN
Sub-Part K Indicator:		Not reported
Commercial TSD Indicator:		No
Treatment Storage and Disposal Type:		Not reported
2018 GPRA Permit Baseline:		Not on the Baseline
2018 GPRA Renewals Baseline:		Not on the Baseline
Permit Renewals Workload Universe:		Not reported
Permit Workload Universe:		Not reported
Permit Progress Universe:		Not reported
Post-Closure Workload Universe:		Not reported
Closure Workload Universe:		Not reported
202 GPRA Corrective Action Baseline:		No
Corrective Action Workload Universe:		No
Subject to Corrective Action Universe:		No
Non-TSDFs Where RCRA CA has Been Imposed Universe:		No
TSDFs Potentially Subject to CA Under 3004 (u)/(v) Universe:		No
TSDFs Only Subject to CA under Discretionary Auth Universe:		No
Corrective Action Priority Ranking:		No NCAPS ranking
Environmental Control Indicator:		No
Institutional Control Indicator:		No
Human Exposure Controls Indicator:		N/A
Groundwater Controls Indicator:		N/A
Operating TSDF Universe:		Not reported

PK ENGINEERING & MFG CO INC (Continued) **1000207850**

Full Enforcement Universe:	Not reported
Significant Non-Complier Universe:	No
Unaddressed Significant Non-Complier Universe:	No
Addressed Significant Non-Complier Universe:	No
Significant Non-Complier With a Compliance Schedule Universe:	No
Financial Assurance Required:	Not reported
Handler Date of Last Change:	20020627
Recognized Trader-Importer:	No
Recognized Trader-Exporter:	No
Importer of Spent Lead Acid Batteries:	No
Exporter of Spent Lead Acid Batteries:	No
Recycler Activity Without Storage:	Not reported
Manifest Broker:	Not reported
Sub-Part P Indicator:	No

Handler - Owner Operator:

Owner/Operator Indicator:	Owner
Owner/Operator Name:	PK ENGINEERING & MFG CO INC
Legal Status:	Private
Date Became Current:	Not reported
Date Ended Current:	Not reported
Owner/Operator Address:	NOT REQUIRED
Owner/Operator City,State,Zip:	NOT REQUIRED, ME 99999
Owner/Operator Telephone:	415-555-1212
Owner/Operator Telephone Ext:	Not reported
Owner/Operator Fax:	Not reported
Owner/Operator Email:	Not reported

Owner/Operator Indicator:	Operator
Owner/Operator Name:	NOT REQUIRED
Legal Status:	Private
Date Became Current:	Not reported
Date Ended Current:	Not reported
Owner/Operator Address:	NOT REQUIRED
Owner/Operator City,State,Zip:	NOT REQUIRED, ME 99999
Owner/Operator Telephone:	415-555-1212
Owner/Operator Telephone Ext:	Not reported
Owner/Operator Fax:	Not reported
Owner/Operator Email:	Not reported

Historic Generators:

Receive Date:	19870723
Handler Name:	PK ENGINEERING & MFG CO INC
Federal Waste Generator Description:	Small Quantity Generator
State District Owner:	CA
Large Quantity Handler of Universal Waste:	No
Recognized Trader Importer:	No
Recognized Trader Exporter:	No
Spent Lead Acid Battery Importer:	No
Spent Lead Acid Battery Exporter:	No
Current Record:	Yes
Non Storage Recycler Activity:	Not reported
Electronic Manifest Broker:	Not reported

PK ENGINEERING & MFG CO INC (Continued) **1000207850**

List of NAICS Codes and Descriptions:
NAICS Code: 339112
NAICS Description: SURGICAL AND MEDICAL INSTRUMENT MANUFACTURING

Facility Has Received Notices of Violations:
Violations: No Violations Found

Evaluation Action Summary:
Evaluations: No Evaluations Found

FINDS:
Registry ID: 110002777111

Click Here for FRS Facility Detail Report:

Environmental Interest/Information System:
RCRAInfo is a national information system that supports the Resource Conservation and Recovery Act (RCRA) program through the tracking of events and activities related to facilities that generate, transport, and treat, store, or dispose of hazardous waste. RCRAInfo allows RCRA program staff to track the notification, permit, compliance, and corrective action activities required under RCRA.

Click this hyperlink while viewing on your computer to access additional FINDS: detail in the EDR Site Report.

ECHO:
Envid: 1000207850
Registry ID: 110002777111
DFR URL: http://echo.epa.gov/detailed-facility-report?fid=110002777111
Name: PK ENGINEERING & MFG CO INC
Address: 5728 THORNWOOD DR
City,State,Zip: GOLETA, CA 93117

CUPA SANTA BARBARA:
Name: INTRI-PLEX TECHNOLOGIES - DUPL
Address: 5728 THORNWOOD DR
City,State,Zip: GOLETA, CA 93117
Facility Id: FA0013550
Region: SANTA BARBARA
Cross Street: Not reported
Latitude: Not reported
Longitude: Not reported
Mailing Name: INTRI-PLEX TECHNOLOGIES
Mailing Care Of: Not reported
Mailing Address: 751 S KELLOGG AVE C
Mailing City: GOLETA
Mailing State: CA
Mailing Zip Code: 93117
Record Id: PR0508321
Pe #: 2161
Current Status: 2

Name: INTRI-PLEX TECHNOLOGIES - DUPL
Address: 5728 THORNWOOD DR

PK ENGINEERING & MFG CO INC (Continued) **1000207850**

City,State,Zip: GOLETA, CA 93117
Facility Id: FA0013550
Region: SANTA BARBARA
Cross Street: Not reported
Latitude: Not reported
Longitude: Not reported
Mailing Name: INTRI-PLEX TECHNOLOGIES
Mailing Care Of: Not reported
Mailing Address: 751 S KELLOGG AVE C
Mailing City: GOLETA
Mailing State: CA
Mailing Zip Code: 93117
Record Id: PR0508322
Pe #: 2200
Current Status: 2

Name: INTRI-PLEX TECHNOLOGIES - DUPL
Address: 5728 THORNWOOD DR
City,State,Zip: GOLETA, CA 93117
Facility Id: FA0013550
Region: SANTA BARBARA
Cross Street: Not reported
Latitude: Not reported
Longitude: Not reported
Mailing Name: INTRI-PLEX TECHNOLOGIES
Mailing Care Of: Not reported
Mailing Address: 751 S KELLOGG AVE C
Mailing City: GOLETA
Mailing State: CA
Mailing Zip Code: 93117
Record Id: PR0508323
Pe #: 1300
Current Status: 2

Name: PK ENGINEERING & MANUFACTURING-CLSD
Address: 5728 THORNWOOD DR
City,State,Zip: GOLETA, CA 93117
Facility Id: FA0006003
Region: SANTA BARBARA
Cross Street: Not reported
Latitude: Not reported
Longitude: Not reported
Mailing Name: PK ENGINEERING & MANUFACTURING
Mailing Care Of: Not reported
Mailing Address: 505 MAPLE AVE
Mailing City: CARPINTERIA
Mailing State: CA
Mailing Zip Code: 93013
Record Id: PR0220490
Pe #: 2201
Current Status: 2

HAZNET:
Name: PK ENGINEERING & MFG CO INC
Address: 5728 THORNWOOD DR
Address 2: Not reported
City,State,Zip: GOLETA, CA 931170000

PK ENGINEERING & MFG CO INC (Continued) **1000207850**

Contact:	WILLIAM KILBURY, PRESIDENT
Telephone:	8056845786
Mailing Name:	Not reported
Mailing Address:	505 MAPLE AVE
Year:	2004
Gepaid:	CAD982016198
TSD EPA ID:	CAT000646117
CA Waste Code:	611 - Contaminated soil from site clean-up
Disposal Method:	T01 - Treatment, Tank
Tons:	8.428
Year:	2004
Gepaid:	CAD982016198
TSD EPA ID:	CAT080033681
CA Waste Code:	791 - Liquids with pH <= 2
Disposal Method:	R01 - Recycler
Tons:	0.22935
Year:	2003
Gepaid:	CAD982016198
TSD EPA ID:	CAT000646117
CA Waste Code:	181 - Other inorganic solid waste
Disposal Method:	T01 - Treatment, Tank
Tons:	8.428
Year:	2002
Gepaid:	CAD982016198
TSD EPA ID:	CAT000613976
CA Waste Code:	741 - Liquids with halogenated organic compounds >= 1,000 Mg./L
Disposal Method:	H01 - Transfer Station
Tons:	0.20433
Year:	2002
Gepaid:	CAD982016198
TSD EPA ID:	CAD050806850
CA Waste Code:	-
Disposal Method:	T01 - Treatment, Tank
Tons:	0.312
Year:	2002
Gepaid:	CAD982016198
TSD EPA ID:	CAT080033681
CA Waste Code:	791 - Liquids with pH <= 2
Disposal Method:	R01 - Recycler
Tons:	0.18765
Year:	2002
Gepaid:	CAD982016198
TSD EPA ID:	CAT080033681
CA Waste Code:	181 - Other inorganic solid waste
Disposal Method:	D80 - Disposal, Land Fill
Tons:	0.1
Year:	2001
Gepaid:	CAD982016198
TSD EPA ID:	CAD050806850

PK ENGINEERING & MFG CO INC (Continued) **1000207850**

CA Waste Code: -
Disposal Method: H01 - Transfer Station
Tons: 0.1

Year: 2001
Gepaid: CAD982016198
TSD EPA ID: CAT000613976
CA Waste Code: 741 - Liquids with halogenated organic compounds >= 1,000 Mg./L
Disposal Method: H01 - Transfer Station
Tons: 0.3957

Year: 2000
Gepaid: CAD982016198
TSD EPA ID: CAD050806850
CA Waste Code: 431 - Phosphate sludge
Disposal Method: T01 - Treatment, Tank
Tons: 0.2

Click this hyperlink while viewing on your computer to access
6 additional CA HAZNET: record(s) in the EDR Site Report.

Additional Info:
Year: 2004
Gen EPA ID: CAD982016198

Shipment Date: 20041221
Creation Date: 3/17/2005 18:34:39
Receipt Date: 20041227
Manifest ID: 24027913
Trans EPA ID: CAD028277036
Trans Name: ASBURY ENVIRONMENTAL SERVICES
Trans 2 EPA ID: Not reported
Trans 2 Name: Not reported
TSDF EPA ID: CAT080033681
Trans Name: D / K - ENVIRONMENTAL
TSDF Alt EPA ID: CAT080033681
TSDF Alt Name: Not reported
Waste Code Description: 791 - Liquids with pH < 2 792 Liquids with pH < 2 with metals
RCRA Code: Not reported
Meth Code: R01 - Recycler
Quantity Tons: 0.22935
Waste Quantity: 55
Quantity Unit: G
Additional Code 1: Not reported
Additional Code 2: Not reported
Additional Code 3: Not reported
Additional Code 4: Not reported
Additional Code 5: Not reported

Shipment Date: 20040525
Creation Date: 10/29/2004 7:40:51
Receipt Date: 20040601
Manifest ID: 23581223
Trans EPA ID: CAD028277036
Trans Name: ASBURY ENVIRONMENTAL SERVICES
Trans 2 EPA ID: Not reported

PK ENGINEERING & MFG CO INC (Continued) **1000207850**

Trans 2 Name:	Not reported
TSDF EPA ID:	CAT000646117
Trans Name:	CHEMICAL WASTE MANAGEMENT KETTLEMAN FACILITY
TSDF Alt EPA ID:	CAT000646117
TSDF Alt Name:	Not reported
Waste Code Description:	611 - Contaminated soil from site clean-ups
RCRA Code:	D006
Meth Code:	T01 - Treatment, Tank
Quantity Tons:	8.428
Waste Quantity:	10
Quantity Unit:	Y
Additional Code 1:	Not reported
Additional Code 2:	Not reported
Additional Code 3:	Not reported
Additional Code 4:	Not reported
Additional Code 5:	Not reported

Additional Info:

Year:	2003
Gen EPA ID:	CAD982016198
Shipment Date:	20031218
Creation Date:	8/30/2004 14:52:16
Receipt Date:	20031218
Manifest ID:	22741229
Trans EPA ID:	CAD072953771
Trans Name:	UNITED PUMPING SERVICES
Trans 2 EPA ID:	Not reported
Trans 2 Name:	Not reported
TSDF EPA ID:	CAT000646117
Trans Name:	KETTLEMAN HILLS FACILITY
TSDF Alt EPA ID:	CAT000646117
TSDF Alt Name:	Not reported
Waste Code Description:	181 - Other inorganic solid waste Organics
RCRA Code:	D007
Meth Code:	T01 - Treatment, Tank
Quantity Tons:	8.428
Waste Quantity:	10
Quantity Unit:	Y
Additional Code 1:	Not reported
Additional Code 2:	Not reported
Additional Code 3:	Not reported
Additional Code 4:	Not reported
Additional Code 5:	Not reported

Additional Info:

Year:	2002
Gen EPA ID:	CAD982016198
Shipment Date:	20020812
Creation Date:	1/28/2003 18:31:46
Receipt Date:	20020817
Manifest ID:	21657419
Trans EPA ID:	CAD028277036
Trans Name:	Not reported
Trans 2 EPA ID:	Not reported

PK ENGINEERING & MFG CO INC (Continued) **1000207850**

Trans 2 Name:	Not reported
TSDF EPA ID:	CAT080033681
Trans Name:	Not reported
TSDF Alt EPA ID:	Not reported
TSDF Alt Name:	Not reported
Waste Code Description:	181 - Other inorganic solid waste Organics
RCRA Code:	Not reported
Meth Code:	D80 - Disposal, Land Fill
Quantity Tons:	0.1
Waste Quantity:	200
Quantity Unit:	P
Additional Code 1:	Not reported
Additional Code 2:	Not reported
Additional Code 3:	Not reported
Additional Code 4:	Not reported
Additional Code 5:	Not reported

Shipment Date:	20020812
Creation Date:	1/28/2003 18:31:46
Receipt Date:	20020817
Manifest ID:	21657419
Trans EPA ID:	CAD028277036
Trans Name:	Not reported
Trans 2 EPA ID:	Not reported
Trans 2 Name:	Not reported
TSDF EPA ID:	CAT080033681
Trans Name:	Not reported
TSDF Alt EPA ID:	Not reported
TSDF Alt Name:	Not reported
Waste Code Description:	791 - Liquids with pH < 2 792 Liquids with pH < 2 with metals
RCRA Code:	D002
Meth Code:	R01 - Recycler
Quantity Tons:	0.18765
Waste Quantity:	45
Quantity Unit:	G
Additional Code 1:	Not reported
Additional Code 2:	Not reported
Additional Code 3:	Not reported
Additional Code 4:	Not reported
Additional Code 5:	Not reported

Shipment Date:	20020709
Creation Date:	9/18/2002 18:31:39
Receipt Date:	20020717
Manifest ID:	21737963
Trans EPA ID:	SCR000075150
Trans Name:	Not reported
Trans 2 EPA ID:	Not reported
Trans 2 Name:	Not reported
TSDF EPA ID:	CAT000613976
Trans Name:	Not reported
TSDF Alt EPA ID:	Not reported
TSDF Alt Name:	Not reported
Waste Code Description:	741 - Liquids with halogenated organic compounds > 1000 mg/l
RCRA Code:	D001
Meth Code:	H01 - Transfer Station
Quantity Tons:	0.03336

PK ENGINEERING & MFG CO INC (Continued) **1000207850**

Waste Quantity:	8
Quantity Unit:	G
Additional Code 1:	Not reported
Additional Code 2:	Not reported
Additional Code 3:	Not reported
Additional Code 4:	Not reported
Additional Code 5:	Not reported
Shipment Date:	20020528
Creation Date:	1/24/2003 18:31:04
Receipt Date:	20020604
Manifest ID:	21594361
Trans EPA ID:	SCR000075150
Trans Name:	Not reported
Trans 2 EPA ID:	Not reported
Trans 2 Name:	Not reported
TSDF EPA ID:	CAT000613976
Trans Name:	Not reported
TSDF Alt EPA ID:	Not reported
TSDF Alt Name:	Not reported
Waste Code Description:	741 - Liquids with halogenated organic compounds > 1000 mg/l
RCRA Code:	D001
Meth Code:	H01 - Transfer Station
Quantity Tons:	0.03753
Waste Quantity:	9
Quantity Unit:	G
Additional Code 1:	Not reported
Additional Code 2:	Not reported
Additional Code 3:	Not reported
Additional Code 4:	Not reported
Additional Code 5:	Not reported
Shipment Date:	20020415
Creation Date:	7/29/2002 18:38:23
Receipt Date:	20020419
Manifest ID:	21584737
Trans EPA ID:	SCR000075150
Trans Name:	Not reported
Trans 2 EPA ID:	Not reported
Trans 2 Name:	Not reported
TSDF EPA ID:	CAT000613976
Trans Name:	Not reported
TSDF Alt EPA ID:	Not reported
TSDF Alt Name:	Not reported
Waste Code Description:	741 - Liquids with halogenated organic compounds > 1000 mg/l
RCRA Code:	D001
Meth Code:	H01 - Transfer Station
Quantity Tons:	0.03336
Waste Quantity:	8
Quantity Unit:	G
Additional Code 1:	Not reported
Additional Code 2:	Not reported
Additional Code 3:	Not reported
Additional Code 4:	Not reported
Additional Code 5:	Not reported
Shipment Date:	20020314

PK ENGINEERING & MFG CO INC (Continued) **1000207850**

Creation Date:	7/17/2002 18:33:08
Receipt Date:	20020327
Manifest ID:	21013786
Trans EPA ID:	SCR000075150
Trans Name:	Not reported
Trans 2 EPA ID:	Not reported
Trans 2 Name:	Not reported
TSDF EPA ID:	CAD050806850
Trans Name:	Not reported
TSDF Alt EPA ID:	Not reported
TSDF Alt Name:	Not reported
Waste Code Description:	- Not reported
RCRA Code:	D007
Meth Code:	T01 - Treatment, Tank
Quantity Tons:	0.312
Waste Quantity:	624
Quantity Unit:	P
Additional Code 1:	Not reported
Additional Code 2:	Not reported
Additional Code 3:	Not reported
Additional Code 4:	Not reported
Additional Code 5:	Not reported

Shipment Date:	20020305
Creation Date:	7/29/2002 18:31:50
Receipt Date:	20020307
Manifest ID:	21498925
Trans EPA ID:	SCR000075150
Trans Name:	Not reported
Trans 2 EPA ID:	Not reported
Trans 2 Name:	Not reported
TSDF EPA ID:	CAT000613976
Trans Name:	Not reported
TSDF Alt EPA ID:	Not reported
TSDF Alt Name:	Not reported
Waste Code Description:	741 - Liquids with halogenated organic compounds > 1000 mg/l
RCRA Code:	D001
Meth Code:	H01 - Transfer Station
Quantity Tons:	0.03336
Waste Quantity:	8
Quantity Unit:	G
Additional Code 1:	Not reported
Additional Code 2:	Not reported
Additional Code 3:	Not reported
Additional Code 4:	Not reported
Additional Code 5:	Not reported

Shipment Date:	20020305
Creation Date:	7/29/2002 18:31:50
Receipt Date:	20020307
Manifest ID:	21498925
Trans EPA ID:	SCR000075150
Trans Name:	Not reported
Trans 2 EPA ID:	Not reported
Trans 2 Name:	Not reported
TSDF EPA ID:	CAT000613976
Trans Name:	Not reported

PK ENGINEERING & MFG CO INC (Continued) **1000207850**

TSDF Alt EPA ID:	Not reported
TSDF Alt Name:	Not reported
Waste Code Description:	741 - Liquids with halogenated organic compounds > 1000 mg/l
RCRA Code:	D001
Meth Code:	H01 - Transfer Station
Quantity Tons:	0.03336
Waste Quantity:	8
Quantity Unit:	G
Additional Code 1:	Not reported
Additional Code 2:	Not reported
Additional Code 3:	Not reported
Additional Code 4:	Not reported
Additional Code 5:	Not reported

Shipment Date:	20020124
Creation Date:	5/29/2002 11:15:30
Receipt Date:	20020128
Manifest ID:	21484463
Trans EPA ID:	SCR000075150
Trans Name:	Not reported
Trans 2 EPA ID:	Not reported
Trans 2 Name:	Not reported
TSDF EPA ID:	CAT000613976
Trans Name:	Not reported
TSDF Alt EPA ID:	Not reported
TSDF Alt Name:	Not reported
Waste Code Description:	741 - Liquids with halogenated organic compounds > 1000 mg/l
RCRA Code:	D001
Meth Code:	H01 - Transfer Station
Quantity Tons:	0.03336
Waste Quantity:	8
Quantity Unit:	G
Additional Code 1:	Not reported
Additional Code 2:	Not reported
Additional Code 3:	Not reported
Additional Code 4:	Not reported
Additional Code 5:	Not reported

Additional Info:

Year:	2001
Gen EPA ID:	CAD982016198

Shipment Date:	20011206
Creation Date:	1/29/2002 0:00:00
Receipt Date:	20011211
Manifest ID:	21319645
Trans EPA ID:	SCR000075150
Trans Name:	Not reported
Trans 2 EPA ID:	Not reported
Trans 2 Name:	Not reported
TSDF EPA ID:	CAT000613976
Trans Name:	Not reported
TSDF Alt EPA ID:	CAT000613976
TSDF Alt Name:	Not reported
Waste Code Description:	741 - Liquids with halogenated organic compounds > 1000 mg/l
RCRA Code:	D001
Meth Code:	H01 - Transfer Station

PK ENGINEERING & MFG CO INC (Continued) **1000207850**

Quantity Tons:	0.0333
Waste Quantity:	8
Quantity Unit:	G
Additional Code 1:	Not reported
Additional Code 2:	Not reported
Additional Code 3:	Not reported
Additional Code 4:	Not reported
Additional Code 5:	Not reported
Shipment Date:	20011030
Creation Date:	2/20/2002 0:00:00
Receipt Date:	20011107
Manifest ID:	21014334
Trans EPA ID:	SCR000075150
Trans Name:	Not reported
Trans 2 EPA ID:	Not reported
Trans 2 Name:	Not reported
TSDF EPA ID:	CAD050806850
Trans Name:	Not reported
TSDF Alt EPA ID:	CAD050806850
TSDF Alt Name:	Not reported
Waste Code Description:	- Not reported
RCRA Code:	D007
Meth Code:	H01 - Transfer Station
Quantity Tons:	0.1
Waste Quantity:	200
Quantity Unit:	P
Additional Code 1:	Not reported
Additional Code 2:	Not reported
Additional Code 3:	Not reported
Additional Code 4:	Not reported
Additional Code 5:	Not reported
Shipment Date:	20011025
Creation Date:	1/16/2002 0:00:00
Receipt Date:	20011030
Manifest ID:	21376550
Trans EPA ID:	SCR000075150
Trans Name:	Not reported
Trans 2 EPA ID:	Not reported
Trans 2 Name:	Not reported
TSDF EPA ID:	CAT000613976
Trans Name:	Not reported
TSDF Alt EPA ID:	CAT000613976
TSDF Alt Name:	Not reported
Waste Code Description:	741 - Liquids with halogenated organic compounds > 1000 mg/l
RCRA Code:	D001
Meth Code:	H01 - Transfer Station
Quantity Tons:	0.0333
Waste Quantity:	8
Quantity Unit:	G
Additional Code 1:	Not reported
Additional Code 2:	Not reported
Additional Code 3:	Not reported
Additional Code 4:	Not reported
Additional Code 5:	Not reported

PK ENGINEERING & MFG CO INC (Continued) **1000207850**

Shipment Date:	20010919
Creation Date:	12/17/2001 0:00:00
Receipt Date:	20010925
Manifest ID:	21451397
Trans EPA ID:	SCR000075150
Trans Name:	Not reported
Trans 2 EPA ID:	Not reported
Trans 2 Name:	Not reported
TSDF EPA ID:	CAT000613976
Trans Name:	Not reported
TSDF Alt EPA ID:	Not reported
TSDF Alt Name:	Not reported
Waste Code Description:	741 - Liquids with halogenated organic compounds > 1000 mg/l
RCRA Code:	D001
Meth Code:	H01 - Transfer Station
Quantity Tons:	0.0333
Waste Quantity:	8
Quantity Unit:	G
Additional Code 1:	Not reported
Additional Code 2:	Not reported
Additional Code 3:	Not reported
Additional Code 4:	Not reported
Additional Code 5:	Not reported

Shipment Date:	20010809
Creation Date:	10/3/2001 0:00:00
Receipt Date:	20010814
Manifest ID:	21106070
Trans EPA ID:	SCR000075150
Trans Name:	Not reported
Trans 2 EPA ID:	Not reported
Trans 2 Name:	Not reported
TSDF EPA ID:	CAT000613976
Trans Name:	Not reported
TSDF Alt EPA ID:	CAT000613976
TSDF Alt Name:	Not reported
Waste Code Description:	741 - Liquids with halogenated organic compounds > 1000 mg/l
RCRA Code:	D001
Meth Code:	H01 - Transfer Station
Quantity Tons:	0.0333
Waste Quantity:	8
Quantity Unit:	G
Additional Code 1:	Not reported
Additional Code 2:	Not reported
Additional Code 3:	Not reported
Additional Code 4:	Not reported
Additional Code 5:	Not reported

Shipment Date:	20010629
Creation Date:	8/24/2001 0:00:00
Receipt Date:	20010703
Manifest ID:	20690758
Trans EPA ID:	SCR000075150
Trans Name:	Not reported
Trans 2 EPA ID:	Not reported
Trans 2 Name:	Not reported
TSDF EPA ID:	CAT000613976

PK ENGINEERING & MFG CO INC (Continued) **1000207850**

Trans Name:	Not reported
TSDF Alt EPA ID:	CAT000613976
TSDF Alt Name:	Not reported
Waste Code Description:	741 - Liquids with halogenated organic compounds > 1000 mg/l
RCRA Code:	D001
Meth Code:	H01 - Transfer Station
Quantity Tons:	0.1209
Waste Quantity:	29
Quantity Unit:	G
Additional Code 1:	Not reported
Additional Code 2:	Not reported
Additional Code 3:	Not reported
Additional Code 4:	Not reported
Additional Code 5:	Not reported
Shipment Date:	20010529
Creation Date:	7/30/2001 0:00:00
Receipt Date:	20010531
Manifest ID:	20644747
Trans EPA ID:	SCR000075150
Trans Name:	Not reported
Trans 2 EPA ID:	Not reported
Trans 2 Name:	Not reported
TSDF EPA ID:	CAT000613976
Trans Name:	Not reported
TSDF Alt EPA ID:	CAT000613976
TSDF Alt Name:	Not reported
Waste Code Description:	741 - Liquids with halogenated organic compounds > 1000 mg/l
RCRA Code:	D001
Meth Code:	H01 - Transfer Station
Quantity Tons:	0.0417
Waste Quantity:	10
Quantity Unit:	G
Additional Code 1:	Not reported
Additional Code 2:	Not reported
Additional Code 3:	Not reported
Additional Code 4:	Not reported
Additional Code 5:	Not reported
Shipment Date:	20010412
Creation Date:	6/27/2001 0:00:00
Receipt Date:	20010423
Manifest ID:	20623317
Trans EPA ID:	SCR000075150
Trans Name:	Not reported
Trans 2 EPA ID:	Not reported
Trans 2 Name:	Not reported
TSDF EPA ID:	CAT000613976
Trans Name:	Not reported
TSDF Alt EPA ID:	CAT000613976
TSDF Alt Name:	Not reported
Waste Code Description:	741 - Liquids with halogenated organic compounds > 1000 mg/l
RCRA Code:	D001
Meth Code:	H01 - Transfer Station
Quantity Tons:	0.0333
Waste Quantity:	8
Quantity Unit:	G

PK ENGINEERING & MFG CO INC (Continued) **1000207850**

Additional Code 1:	Not reported
Additional Code 2:	Not reported
Additional Code 3:	Not reported
Additional Code 4:	Not reported
Additional Code 5:	Not reported
Shipment Date:	20010308
Creation Date:	5/16/2001 0:00:00
Receipt Date:	20010314
Manifest ID:	20373111
Trans EPA ID:	SCR000075150
Trans Name:	Not reported
Trans 2 EPA ID:	SCR000074591
Trans 2 Name:	Not reported
TSDF EPA ID:	CAT000613976
Trans Name:	Not reported
TSDF Alt EPA ID:	CAT000613976
TSDF Alt Name:	Not reported
Waste Code Description:	741 - Liquids with halogenated organic compounds > 1000 mg/l
RCRA Code:	D001
Meth Code:	H01 - Transfer Station
Quantity Tons:	0.0333
Waste Quantity:	8
Quantity Unit:	G
Additional Code 1:	Not reported
Additional Code 2:	Not reported
Additional Code 3:	Not reported
Additional Code 4:	Not reported
Additional Code 5:	Not reported
Shipment Date:	20010124
Creation Date:	4/19/2001 0:00:00
Receipt Date:	20010126
Manifest ID:	20364759
Trans EPA ID:	SCR000075150
Trans Name:	Not reported
Trans 2 EPA ID:	Not reported
Trans 2 Name:	Not reported
TSDF EPA ID:	CAT000613976
Trans Name:	Not reported
TSDF Alt EPA ID:	CAT000613976
TSDF Alt Name:	Not reported
Waste Code Description:	741 - Liquids with halogenated organic compounds > 1000 mg/l
RCRA Code:	D001
Meth Code:	H01 - Transfer Station
Quantity Tons:	0.0333
Waste Quantity:	8
Quantity Unit:	G
Additional Code 1:	Not reported
Additional Code 2:	Not reported
Additional Code 3:	Not reported
Additional Code 4:	Not reported
Additional Code 5:	Not reported

Additional Info:

Year:	2000
Gen EPA ID:	CAD982016198

PK ENGINEERING & MFG CO INC (Continued) **1000207850**

Shipment Date:	20001213
Creation Date:	3/6/2001 0:00:00
Receipt Date:	20001215
Manifest ID:	20573099
Trans EPA ID:	SCR000075150
Trans Name:	Not reported
Trans 2 EPA ID:	Not reported
Trans 2 Name:	Not reported
TSDF EPA ID:	CAT000613976
Trans Name:	Not reported
TSDF Alt EPA ID:	CAT000613976
TSDF Alt Name:	Not reported
Waste Code Description:	741 - Liquids with halogenated organic compounds > 1000 mg/l
RCRA Code:	D001
Meth Code:	H01 - Transfer Station
Quantity Tons:	0.0333
Waste Quantity:	8
Quantity Unit:	G
Additional Code 1:	Not reported
Additional Code 2:	Not reported
Additional Code 3:	Not reported
Additional Code 4:	Not reported
Additional Code 5:	Not reported

Shipment Date:	20001031
Creation Date:	1/9/2001 0:00:00
Receipt Date:	20001102
Manifest ID:	20526951
Trans EPA ID:	SCR000075150
Trans Name:	Not reported
Trans 2 EPA ID:	Not reported
Trans 2 Name:	Not reported
TSDF EPA ID:	CAT000613976
Trans Name:	Not reported
TSDF Alt EPA ID:	Not reported
TSDF Alt Name:	Not reported
Waste Code Description:	741 - Liquids with halogenated organic compounds > 1000 mg/l
RCRA Code:	D001
Meth Code:	H01 - Transfer Station
Quantity Tons:	0.0333
Waste Quantity:	8
Quantity Unit:	G
Additional Code 1:	Not reported
Additional Code 2:	Not reported
Additional Code 3:	Not reported
Additional Code 4:	Not reported
Additional Code 5:	Not reported

Shipment Date:	20000922
Creation Date:	12/8/2000 0:00:00
Receipt Date:	20000927
Manifest ID:	99801175
Trans EPA ID:	SCR000075150
Trans Name:	Not reported
Trans 2 EPA ID:	Not reported
Trans 2 Name:	Not reported
TSDF EPA ID:	CAT000613976

PK ENGINEERING & MFG CO INC (Continued) **1000207850**

Trans Name:	Not reported
TSDF Alt EPA ID:	CAT000613976
TSDF Alt Name:	Not reported
Waste Code Description:	741 - Liquids with halogenated organic compounds > 1000 mg/l
RCRA Code:	D001
Meth Code:	H01 - Transfer Station
Quantity Tons:	0.0333
Waste Quantity:	8
Quantity Unit:	G
Additional Code 1:	Not reported
Additional Code 2:	Not reported
Additional Code 3:	Not reported
Additional Code 4:	Not reported
Additional Code 5:	Not reported

Shipment Date:	20000705
Creation Date:	10/23/2000 0:00:00
Receipt Date:	20000714
Manifest ID:	99340092
Trans EPA ID:	SCR000075150
Trans Name:	Not reported
Trans 2 EPA ID:	SCR000074591
Trans 2 Name:	Not reported
TSDF EPA ID:	CAD050806850
Trans Name:	Not reported
TSDF Alt EPA ID:	Not reported
TSDF Alt Name:	Not reported
Waste Code Description:	431 - Phosphate sludge
RCRA Code:	D002
Meth Code:	T01 - Treatment, Tank
Quantity Tons:	0.2
Waste Quantity:	400
Quantity Unit:	P
Additional Code 1:	Not reported
Additional Code 2:	Not reported
Additional Code 3:	Not reported
Additional Code 4:	Not reported
Additional Code 5:	Not reported

Additional Info:

Year:	1999
Gen EPA ID:	CAD982016198

Shipment Date:	19990223
Creation Date:	5/20/1999 0:00:00
Receipt Date:	19990304
Manifest ID:	98686475
Trans EPA ID:	ILD984908202
Trans Name:	Not reported
Trans 2 EPA ID:	SCD987574647
Trans 2 Name:	Not reported
TSDF EPA ID:	CAD050806850
Trans Name:	Not reported
TSDF Alt EPA ID:	CAD050806850
TSDF Alt Name:	Not reported
Waste Code Description:	- Not reported
RCRA Code:	D007

PK ENGINEERING & MFG CO INC (Continued) **1000207850**

Meth Code:	H01 - Transfer Station
Quantity Tons:	0.14
Waste Quantity:	280
Quantity Unit:	P
Additional Code 1:	Not reported
Additional Code 2:	Not reported
Additional Code 3:	Not reported
Additional Code 4:	Not reported
Additional Code 5:	Not reported

Additional Info:

Year:	1995
Gen EPA ID:	CAD982016198
Shipment Date:	19951019
Creation Date:	7/26/1996 0:00:00
Receipt Date:	19951019
Manifest ID:	95594781
Trans EPA ID:	CAD000628636
Trans Name:	Not reported
Trans 2 EPA ID:	Not reported
Trans 2 Name:	Not reported
TSDF EPA ID:	CAD097030993
Trans Name:	Not reported
TSDF Alt EPA ID:	Not reported
TSDF Alt Name:	Not reported
Waste Code Description:	792 - Not reported
RCRA Code:	D002
Meth Code:	R01 - Recycler
Quantity Tons:	1.9807
Waste Quantity:	475
Quantity Unit:	G
Additional Code 1:	Not reported
Additional Code 2:	Not reported
Additional Code 3:	Not reported
Additional Code 4:	Not reported
Additional Code 5:	Not reported
Shipment Date:	19950413
Creation Date:	4/2/1996 0:00:00
Receipt Date:	19950413
Manifest ID:	95232421
Trans EPA ID:	CAD000628636
Trans Name:	Not reported
Trans 2 EPA ID:	Not reported
Trans 2 Name:	Not reported
TSDF EPA ID:	CAD097030993
Trans Name:	Not reported
TSDF Alt EPA ID:	CAD097030993
TSDF Alt Name:	Not reported
Waste Code Description:	792 - Not reported
RCRA Code:	D002
Meth Code:	R01 - Recycler
Quantity Tons:	1.4595
Waste Quantity:	350
Quantity Unit:	G
Additional Code 1:	Not reported

PK ENGINEERING & MFG CO INC (Continued) **1000207850**

Additional Code 2:	Not reported
Additional Code 3:	Not reported
Additional Code 4:	Not reported
Additional Code 5:	Not reported

Additional Info:

Year:	1994
Gen EPA ID:	CAD982016198
Shipment Date:	19940826
Creation Date:	3/26/1996 0:00:00
Receipt Date:	19940826
Manifest ID:	93712015
Trans EPA ID:	CAD000628636
Trans Name:	Not reported
Trans 2 EPA ID:	Not reported
Trans 2 Name:	Not reported
TSDF EPA ID:	CAD097030993
Trans Name:	Not reported
TSDF Alt EPA ID:	CAD097030993
TSDF Alt Name:	Not reported
Waste Code Description:	132 - Aqueous solution w/metals (< restricted levels and see waste code 121 for a list of metals
RCRA Code:	D002
Meth Code:	T01 - Treatment, Tank
Quantity Tons:	1.668
Waste Quantity:	400
Quantity Unit:	G
Additional Code 1:	Not reported
Additional Code 2:	Not reported
Additional Code 3:	Not reported
Additional Code 4:	Not reported
Additional Code 5:	Not reported

HWTS:

Name:	PK ENGINEERING & MFG CO INC
Address:	5728 THORNWOOD DR
Address 2:	Not reported
City,State,Zip:	GOLETA, CA 93117
EPA ID:	CAD982016198
Inactive Date:	01/08/2003
Create Date:	06/17/1988
Last Act Date:	Not reported
Mailing Name:	Not reported
Mailing Address:	505 MAPLE AVE
Mailing Address 2:	Not reported
Mailing City,State,Zip:	CARPINTERIA, CA 930130000
Owner Name:	P. K. ENG & MFG CO. INC
Owner Address:	505 MAPLE AVE
Owner Address 2:	Not reported
Owner City,State,Zip:	CARPINTERIA, CA 930130000
Contact Name:	WILLIAM KILBURY, PRESIDENT
Contact Address:	505 MAPLE AVE
Contact Address 2:	Not reported
City,State,Zip:	CARPINTERIA, CA 930130000
Facility Status:	Inactive

PK ENGINEERING & MFG CO INC (Continued) **1000207850**

Facility Type:	PERMANENT
Category:	FEDERAL
Latitude:	34.42884
Longitude:	-119.824932

NAICS:

EPA ID:	CAD982016198
Create Date:	2002-03-14 16:36:26.000
NAICS Code:	3329
NAICS Description:	Other Fabricated Metal Product Manufacturing
Issued EPA ID Date:	1988-06-17 00:00:00
Inactive Date:	2003-01-08 00:00:00
Facility Name:	PK ENGINEERING & MFG CO INC
Facility Address:	5728 THORNWOOD DR
Facility Address 2:	Not reported
Facility City:	GOLETA
Facility County:	Not reported
Facility State:	CA
Facility Zip:	931170000

H78 **SMITTY'S ENVIRONMENTAL** **HAULERS** **S113053378**
NNE **5755 THORNWOOD DR** **CERS HAZ WASTE** **N/A**
1/8-1/4 **GOLETA, CA 93117** **HWT**
0.139 mi. **HAZNET**
735 ft. **Site 4 of 21 in cluster H** **CIWQS**
CERS
Relative: **HWTS**
Higher

Actual: HAULERS:
15 ft.

Name:	VOIGT INC. II DBA SMITTY'S ENVIROMENTAL
Address:	5755 THORNWOOD DRIVE
City,State,Zip:	GOLETA, CA 93117
Facility ID:	1951821
Facility Phone:	(805) 967-7522
Business Email Address:	Not reported
Contact Person:	Greg Voigt
Mailing Address:	5755 Thornwood Drive
Mailing City:	Goleta
Mailing State:	CA
Mailing Zip:	93117
Mailing County:	Not reported
Mailing Phone:	(805) 967-7522
Current Status:	Active
Current Hauler Status:	Hauler-Registered
Accepting Tires From Public:	Not reported
Regulatory Status Last Changed:	2022-05-13 13:41:20
Business Types:	Not reported

CERS HAZ WASTE:

Name:	SMITTY'S ENVIRONMENTAL
Address:	5755 THORNWOOD DR
City,State,Zip:	GOLETA, CA 93117
Site ID:	614321
CERS ID:	10902625
CERS Description:	Hazardous Waste Generator

Name:	SMITTY'S ENVIRONMENTAL

SMITTY'S ENVIRONMENTAL (Continued) **S113053378**

Address: 5755 THORNWOOD DR
City,State,Zip: GOLETA, CA 93117
Site ID: 614321
CERS ID: 10902625
CERS Description: RCRA LQ HW Generator

Name: SMITTY'S TOWING
Address: 5755 THORNWOOD DR
City,State,Zip: GOLETA, CA 93117
Site ID: 68585
CERS ID: 10211632
CERS Description: Hazardous Waste Generator

HWT:
Name: SMITTY'S ENVIRONMENTAL
Address: 5755 THORNWOOD DR
City,State,Zip: GOLETA, CA 93117
Reg Num: 6685
Expiration Date: 07/31/2023

HAZNET:
Name: SANTA BARBARA AIRBUS
Address: 5755 THORNWOOD DR
Address 2: Not reported
City,State,Zip: GOLETA, CA 931170000
Contact: ERIC ONNEN
Telephone: 8059647759
Mailing Name: Not reported
Mailing Address: 750 TECHNOLOGY DR

Year: 2010
Gepaid: CAL000082084
TSD EPA ID: CAT080013352
CA Waste Code: 222 - Oil/water separation sludge
Disposal Method: H039 - Other Recovery Of Reclamation For Reuse Including Acid Regeneration, Organics Recovery Ect
Tons: 6.255

Year: 2010
Gepaid: CAL000082084
TSD EPA ID: CAT000613976
CA Waste Code: 213 - Hydrocarbon solvents (benzene, hexane, Stoddard, Etc.)
Disposal Method: H141 - Storage, Bulking, And/Or Transfer Off Site--No Treatment/Reovery (H010-H129) Or (H131-H135)
Tons: 0.1251

Year: 2010
Gepaid: CAL000082084
TSD EPA ID: CAD097030993
CA Waste Code: 352 - Other organic solids
Disposal Method: H141 - Storage, Bulking, And/Or Transfer Off Site--No Treatment/Reovery (H010-H129) Or (H131-H135)
Tons: 0.125

Year: 2009
Gepaid: CAL000082084

SMITTY'S ENVIRONMENTAL (Continued) **S113053378**

TSD EPA ID: CAT080013352
CA Waste Code: 222 - Oil/water separation sludge
Disposal Method: H039 - Other Recovery Of Reclamation For Reuse Including Acid Regeneration, Organics Recovery Ect
Tons: 4.89975

Year: 2008
Gepaid: CAL000082084
TSD EPA ID: CAD097030993
CA Waste Code: 352 - Other organic solids
Disposal Method: H141 - Storage, Bulking, And/Or Transfer Off Site--No Treatment/Reovery (H010-H129) Or (H131-H135)
Tons: 0.045

Year: 2007
Gepaid: CAL000082084
TSD EPA ID: CAD097030993
CA Waste Code: 352 - Other organic solids
Disposal Method: H141 - Storage, Bulking, And/Or Transfer Off Site--No Treatment/Reovery (H010-H129) Or (H131-H135)
Tons: 0.2

Year: 2007
Gepaid: CAL000082084
TSD EPA ID: CAT080013352
CA Waste Code: 222 - Oil/water separation sludge
Disposal Method: H039 - Other Recovery Of Reclamation For Reuse Including Acid Regeneration, Organics Recovery Ect
Tons: 2.919

Year: 2006
Gepaid: CAL000082084
TSD EPA ID: CAT080013352
CA Waste Code: 223 - Unspecified oil-containing waste
Disposal Method: R01 - Recycler
Tons: 3.5445

Year: 2006
Gepaid: CAL000082084
TSD EPA ID: CAT080033681
CA Waste Code: 352 - Other organic solids
Disposal Method: R01 - Recycler
Tons: 0.3

Year: 2005
Gepaid: CAL000082084
TSD EPA ID: CAT080013352
CA Waste Code: 214 - Unspecified solvent mixture
Disposal Method: R01 - Recycler
Tons: 0.09

Click this hyperlink while viewing on your computer to access
3 additional CA HAZNET: record(s) in the EDR Site Report.

Additional Info:
Year: 2010

SMITTY'S ENVIRONMENTAL (Continued) **S113053378**

Gen EPA ID:	CAL000082084
Shipment Date:	20101222
Creation Date:	5/24/2011 18:30:28
Receipt Date:	20110107
Manifest ID:	003683562FLE
Trans EPA ID:	TXR000050930
Trans Name:	SAFETY-KLEEN SYSTEMS INC
Trans 2 EPA ID:	Not reported
Trans 2 Name:	Not reported
TSDF EPA ID:	CAT000613976
Trans Name:	SAFETY-KLEEN SYSTEMS INC
TSDF Alt EPA ID:	Not reported
TSDF Alt Name:	Not reported
Waste Code Description:	213 - Hydrocarbon solvents (benzene, hexane, Stoddard, etc.
RCRA Code:	D039
Meth Code:	H141 - Storage, Bulking, And/Or Transfer Off Site--No Treatment/Reovery (H010-H129) Or (H131-H135)
Quantity Tons:	0.06255
Waste Quantity:	15
Quantity Unit:	G
Additional Code 1:	Not reported
Additional Code 2:	Not reported
Additional Code 3:	Not reported
Additional Code 4:	Not reported
Additional Code 5:	Not reported
Shipment Date:	20100901
Creation Date:	2/1/2011 18:30:18
Receipt Date:	20100914
Manifest ID:	003741693FLE
Trans EPA ID:	TXR000050930
Trans Name:	SAFETY-KLEEN SYSTEMS INC
Trans 2 EPA ID:	Not reported
Trans 2 Name:	Not reported
TSDF EPA ID:	CAT000613976
Trans Name:	SAFETY-KLEEN SYSTEMS INC
TSDF Alt EPA ID:	Not reported
TSDF Alt Name:	Not reported
Waste Code Description:	213 - Hydrocarbon solvents (benzene, hexane, Stoddard, etc.
RCRA Code:	D039
Meth Code:	H141 - Storage, Bulking, And/Or Transfer Off Site--No Treatment/Reovery (H010-H129) Or (H131-H135)
Quantity Tons:	0.06255
Waste Quantity:	15
Quantity Unit:	G
Additional Code 1:	Not reported
Additional Code 2:	Not reported
Additional Code 3:	Not reported
Additional Code 4:	Not reported
Additional Code 5:	Not reported
Shipment Date:	20100313
Creation Date:	6/29/2010 18:30:08
Receipt Date:	20100313
Manifest ID:	006519551JJK
Trans EPA ID:	CAD028277036

SMITTY'S ENVIRONMENTAL (Continued) **S113053378**

Trans Name: ASBURY ENVIRONMENTAL SERVICES
Trans 2 EPA ID: Not reported
Trans 2 Name: Not reported
TSDF EPA ID: CAT080013352
Trans Name: DEMENNO / KERDOON
TSDF Alt EPA ID: Not reported
TSDF Alt Name: Not reported
Waste Code Description: 222 - Oil/water separation sludge
RCRA Code: Not reported
Meth Code: H039 - Other Recovery Of Reclamation For Reuse Including Acid Regeneration, Organics Recovery Ect
Quantity Tons: 6.255
Waste Quantity: 1500
Quantity Unit: G
Additional Code 1: Not reported
Additional Code 2: Not reported
Additional Code 3: Not reported
Additional Code 4: Not reported
Additional Code 5: Not reported

Shipment Date: 20100218
Creation Date: 5/20/2010 18:30:54
Receipt Date: 20100225
Manifest ID: 006518810JJK
Trans EPA ID: CAD028277036
Trans Name: ASBURY ENVIRONMENTAL SERVICES
Trans 2 EPA ID: Not reported
Trans 2 Name: Not reported
TSDF EPA ID: CAD097030993
Trans Name: SIEMENS WATER TECHNOLOGIES CORP
TSDF Alt EPA ID: Not reported
TSDF Alt Name: Not reported
Waste Code Description: 352 - Other organic solids
RCRA Code: Not reported
Meth Code: H141 - Storage, Bulking, And/Or Transfer Off Site--No Treatment/Reovery (H010-H129) Or (H131-H135)
Quantity Tons: 0.125
Waste Quantity: 250
Quantity Unit: P
Additional Code 1: Not reported
Additional Code 2: Not reported
Additional Code 3: Not reported
Additional Code 4: Not reported
Additional Code 5: Not reported

Additional Info:
Year: 2009
Gen EPA ID: CAL000082084

Shipment Date: 20091121
Creation Date: 2/3/2010 18:30:28
Receipt Date: 20091123
Manifest ID: 006512654JJK
Trans EPA ID: CAD028277036
Trans Name: ASBURY ENVIRONMENTAL SERVICES
Trans 2 EPA ID: Not reported
Trans 2 Name: Not reported

SMITTY'S ENVIRONMENTAL (Continued) **S113053378**

TSDF EPA ID:	CAT080013352
Trans Name:	DEMENNO / KERDOON
TSDF Alt EPA ID:	Not reported
TSDF Alt Name:	Not reported
Waste Code Description:	222 - Oil/water separation sludge
RCRA Code:	Not reported
Meth Code:	H039 - Other Recovery Of Reclamation For Reuse Including Acid Regeneration, Organics Recovery Ect
Quantity Tons:	1.56375
Waste Quantity:	375
Quantity Unit:	G
Additional Code 1:	Not reported
Additional Code 2:	Not reported
Additional Code 3:	Not reported
Additional Code 4:	Not reported
Additional Code 5:	Not reported
Shipment Date:	20090521
Creation Date:	7/2/2009 18:30:34
Receipt Date:	20090521
Manifest ID:	005557546JJK
Trans EPA ID:	CAD028277036
Trans Name:	ASBURY ENVIRONMENTAL SERVICES
Trans 2 EPA ID:	Not reported
Trans 2 Name:	Not reported
TSDF EPA ID:	CAT080013352
Trans Name:	DEMENNO / KERDOON
TSDF Alt EPA ID:	Not reported
TSDF Alt Name:	Not reported
Waste Code Description:	222 - Oil/water separation sludge
RCRA Code:	Not reported
Meth Code:	H039 - Other Recovery Of Reclamation For Reuse Including Acid Regeneration, Organics Recovery Ect
Quantity Tons:	3.336
Waste Quantity:	800
Quantity Unit:	G
Additional Code 1:	Not reported
Additional Code 2:	Not reported
Additional Code 3:	Not reported
Additional Code 4:	Not reported
Additional Code 5:	Not reported

Additional Info:

Year:	2008
Gen EPA ID:	CAL000082084
Shipment Date:	20080825
Creation Date:	10/13/2008 18:30:08
Receipt Date:	20080828
Manifest ID:	005132395JJK
Trans EPA ID:	CAD028277036
Trans Name:	ASBURY ENVIRONMENTAL SERVICES
Trans 2 EPA ID:	Not reported
Trans 2 Name:	Not reported
TSDF EPA ID:	CAD097030993
Trans Name:	SIEMENS WATER TECHNOLOGIES CORP
TSDF Alt EPA ID:	Not reported

SMITTY'S ENVIRONMENTAL (Continued) **S113053378**

TSDF Alt Name:	Not reported
Waste Code Description:	352 - Other organic solids
RCRA Code:	Not reported
Meth Code:	H141 - Storage, Bulking, And/Or Transfer Off Site--No Treatment/Reovery (H010-H129) Or (H131-H135)
Quantity Tons:	0.045
Waste Quantity:	90
Quantity Unit:	P
Additional Code 1:	Not reported
Additional Code 2:	Not reported
Additional Code 3:	Not reported
Additional Code 4:	Not reported
Additional Code 5:	Not reported

Additional Info:

Year:	2007
Gen EPA ID:	CAL000082084
Shipment Date:	20071220
Creation Date:	3/6/2008 18:30:26
Receipt Date:	20071220
Manifest ID:	003560734JJK
Trans EPA ID:	CAD028277036
Trans Name:	ASBURY ENVIRONMENTAL SERVICES
Trans 2 EPA ID:	Not reported
Trans 2 Name:	Not reported
TSDF EPA ID:	CAT080013352
Trans Name:	DEMENNO / KERDOON
TSDF Alt EPA ID:	Not reported
TSDF Alt Name:	Not reported
Waste Code Description:	222 - Oil/water separation sludge
RCRA Code:	Not reported
Meth Code:	H039 - Other Recovery Of Reclamation For Reuse Including Acid Regeneration, Organics Recovery Ect
Quantity Tons:	2.919
Waste Quantity:	700
Quantity Unit:	G
Additional Code 1:	Not reported
Additional Code 2:	Not reported
Additional Code 3:	Not reported
Additional Code 4:	Not reported
Additional Code 5:	Not reported
Shipment Date:	20070109
Creation Date:	8/9/2007 18:30:06
Receipt Date:	20070118
Manifest ID:	001728165JJK
Trans EPA ID:	CAD983609678
Trans Name:	BLACK GOLD INDUSTRIES
Trans 2 EPA ID:	Not reported
Trans 2 Name:	Not reported
TSDF EPA ID:	CAD097030993
Trans Name:	SIEMENS WATER TECHNOLOGIES CORP
TSDF Alt EPA ID:	Not reported
TSDF Alt Name:	Not reported
Waste Code Description:	352 - Other organic solids
RCRA Code:	Not reported

SMITTY'S ENVIRONMENTAL (Continued) **S113053378**

Meth Code:	H141 - Storage, Bulking, And/Or Transfer Off Site--No Treatment/Reovery (H010-H129) Or (H131-H135)
Quantity Tons:	0.2
Waste Quantity:	400
Quantity Unit:	P
Additional Code 1:	Not reported
Additional Code 2:	Not reported
Additional Code 3:	Not reported
Additional Code 4:	Not reported
Additional Code 5:	Not reported

Additional Info:

Year:	2006
Gen EPA ID:	CAL000082084
Shipment Date:	20060321
Creation Date:	12/21/2006 18:30:30
Receipt Date:	20060323
Manifest ID:	24781592
Trans EPA ID:	CAD983609678
Trans Name:	BLACK GOLD INDUSTRIES
Trans 2 EPA ID:	Not reported
Trans 2 Name:	Not reported
TSDF EPA ID:	CAT080013352
Trans Name:	DEMENNO KERDOON
TSDF Alt EPA ID:	CAT080013352
TSDF Alt Name:	Not reported
Waste Code Description:	223 - Unspecified oil-containing waste
RCRA Code:	Not reported
Meth Code:	R01 - Recycler
Quantity Tons:	3.5445
Waste Quantity:	850
Quantity Unit:	G
Additional Code 1:	Not reported
Additional Code 2:	Not reported
Additional Code 3:	Not reported
Additional Code 4:	Not reported
Additional Code 5:	Not reported
Shipment Date:	20060123
Creation Date:	5/6/2006 18:30:32
Receipt Date:	20060126
Manifest ID:	24781222
Trans EPA ID:	CAD983609678
Trans Name:	BLACK GOLD INDUSTRIES
Trans 2 EPA ID:	Not reported
Trans 2 Name:	Not reported
TSDF EPA ID:	CAT080033681
Trans Name:	D/K ENVIRONMENTAL
TSDF Alt EPA ID:	CAT080033681
TSDF Alt Name:	Not reported
Waste Code Description:	352 - Other organic solids
RCRA Code:	Not reported
Meth Code:	R01 - Recycler
Quantity Tons:	0.3
Waste Quantity:	600
Quantity Unit:	P

SMITTY'S ENVIRONMENTAL (Continued) **S113053378**

Additional Code 1:	Not reported
Additional Code 2:	Not reported
Additional Code 3:	Not reported
Additional Code 4:	Not reported
Additional Code 5:	Not reported

Additional Info:

Year:	2005
Gen EPA ID:	CAL000082084
Shipment Date:	20051128
Creation Date:	3/22/2006 18:30:36
Receipt Date:	20051208
Manifest ID:	24775414
Trans EPA ID:	CAD983609678
Trans Name:	BLACK GOLD INDUSTRIES
Trans 2 EPA ID:	Not reported
Trans 2 Name:	Not reported
TSDF EPA ID:	CAT080013352
Trans Name:	DEMENNO-KERDOON
TSDF Alt EPA ID:	CAT080013352
TSDF Alt Name:	Not reported
Waste Code Description:	214 - Unspecified solvent mixture
RCRA Code:	D001
Meth Code:	R01 - Recycler
Quantity Tons:	0.09
Waste Quantity:	25
Quantity Unit:	G
Additional Code 1:	Not reported
Additional Code 2:	Not reported
Additional Code 3:	Not reported
Additional Code 4:	Not reported
Additional Code 5:	Not reported

Additional Info:

Year:	2003
Gen EPA ID:	CAL000082084
Shipment Date:	20030627
Creation Date:	7/22/2004 9:56:39
Receipt Date:	20030703
Manifest ID:	22549411
Trans EPA ID:	CAD983609678
Trans Name:	Not reported
Trans 2 EPA ID:	Not reported
Trans 2 Name:	Not reported
TSDF EPA ID:	CAD008252405
Trans Name:	Not reported
TSDF Alt EPA ID:	CAD008252405
TSDF Alt Name:	Not reported
Waste Code Description:	214 - Unspecified solvent mixture
RCRA Code:	D001
Meth Code:	R01 - Recycler
Quantity Tons:	0.09
Waste Quantity:	25
Quantity Unit:	G

SMITTY'S ENVIRONMENTAL (Continued) **S113053378**

Additional Code 1:	Not reported
Additional Code 2:	Not reported
Additional Code 3:	Not reported
Additional Code 4:	Not reported
Additional Code 5:	Not reported

Additional Info:

Year:	2002
Gen EPA ID:	CAL000082084
Shipment Date:	20021210
Creation Date:	3/30/2003 18:31:13
Receipt Date:	20021212
Manifest ID:	22071260
Trans EPA ID:	CAD983609678
Trans Name:	Not reported
Trans 2 EPA ID:	Not reported
Trans 2 Name:	Not reported
TSDF EPA ID:	CAT080013352
Trans Name:	Not reported
TSDF Alt EPA ID:	Not reported
TSDF Alt Name:	Not reported
Waste Code Description:	223 - Unspecified oil-containing waste
RCRA Code:	Not reported
Meth Code:	R01 - Recycler
Quantity Tons:	0.4587
Waste Quantity:	110
Quantity Unit:	G
Additional Code 1:	Not reported
Additional Code 2:	Not reported
Additional Code 3:	Not reported
Additional Code 4:	Not reported
Additional Code 5:	Not reported

Additional Info:

Year:	1998
Gen EPA ID:	CAL000082084
Shipment Date:	19980709
Creation Date:	9/22/1998 0:00:00
Receipt Date:	19980717
Manifest ID:	98193421
Trans EPA ID:	CAD983609678
Trans Name:	Not reported
Trans 2 EPA ID:	Not reported
Trans 2 Name:	Not reported
TSDF EPA ID:	CAT080013352
Trans Name:	Not reported
TSDF Alt EPA ID:	Not reported
TSDF Alt Name:	Not reported
Waste Code Description:	223 - Unspecified oil-containing waste
RCRA Code:	Not reported
Meth Code:	R01 - Recycler
Quantity Tons:	0.2085
Waste Quantity:	50
Quantity Unit:	G

SMITTY'S ENVIRONMENTAL (Continued) **S113053378**

Additional Code 1:	Not reported
Additional Code 2:	Not reported
Additional Code 3:	Not reported
Additional Code 4:	Not reported
Additional Code 5:	Not reported

CIWQS:

Name:	SANTA BARBARA AIRBUS
Address:	5755 THORNWOOD DR
City,State,Zip:	GOLETA, CA 93117
Agency:	Santa Barbara Airbus
Agency Address:	5755 Thornwood Dr, Goleta, CA 93117
Place/Project Type:	Industrial - Local Bus Charter Service
SIC/NAICS:	4141
Region:	3
Program:	INDSTW
Regulatory Measure Status:	Terminated
Regulatory Measure Type:	Storm water industrial
Order Number:	2014-0057-DWQ
WDID:	3 42I012255
NPDES Number:	CAS000001
Adoption Date:	Not reported
Effective Date:	04/12/1996
Termination Date:	06/28/2010
Expiration/Review Date:	Not reported
Design Flow:	Not reported
Major/Minor:	Not reported
Complexity:	Not reported
TTWQ:	Not reported
Enforcement Actions within 5 years:	0
Violations within 5 years:	0
Latitude:	34.4297
Longitude:	-119.82541

CERS:

Name:	SMITTY'S TOWING
Address:	5755 THORNWOOD DR
City,State,Zip:	GOLETA, CA 93117
Site ID:	68585
CERS ID:	10211632
CERS Description:	Chemical Storage Facilities

Violations:

Site ID:	68585
Site Name:	SMITTY'S TOWING
Violation Date:	09-11-2018
Citation:	HSC 6.95 25508(a)(1) - California Health and Safety Code, Chapter 6.95, Section(s) 25508(a)(1)
Violation Description:	Failure to complete and electronically submit a business plan when storing/handling a hazardous material at or above reportable quantities.
Violation Notes:	Returned to compliance on 10/15/2019. Failure to complete and electronically submit a business plan when handling hazardous materials at/above reportable quantities.
Violation Division:	Santa Barbara County Environmental Health Services
Violation Program:	HMRRP
Violation Source:	CERS,

SMITTY'S ENVIRONMENTAL (Continued) **S113053378**

Site ID: 68585
Site Name: SMITTY'S TOWING
Violation Date: 06-21-2022
Citation: HSC 6.5 25160.2 - California Health and Safety Code, Chapter 6.5, Section(s) 25160.2
Violation Description: Failure of a generator of hazardous waste that meets the conditions to be transported on a consolidated manifest to comply with one or more of the required consolidated manifesting procedures and retain copies of receipts for three years.
Violation Notes: Returned to compliance on 06/27/2022.
Violation Division: Santa Barbara County Environmental Health Services
Violation Program: HW
Violation Source: CERS,

Site ID: 68585
Site Name: SMITTY'S TOWING
Violation Date: 04-09-2014
Citation: 22 CCR 12 66262.34(f) - California Code of Regulations, Title 22, Chapter 12, Section(s) 66262.34(f)
Violation Description: Failure to properly label hazardous waste accumulation containers with the following requirements: "Hazardous Waste", name and address of the generator, physical and chemical characteristics of the Hazardous Waste, and starting accumulation date.
Violation Notes: Returned to compliance on 05/12/2014.
Violation Division: Santa Barbara County Environmental Health Services
Violation Program: HW
Violation Source: CERS,

Evaluation:
Eval General Type: Compliance Evaluation Inspection
Eval Date: 06-21-2022
Violations Found: No
Eval Type: Routine done by local agency
Eval Notes: Not reported
Eval Division: Santa Barbara County Environmental Health Services
Eval Program: HMRRP
Eval Source: CERS,

Eval General Type: Compliance Evaluation Inspection
Eval Date: 06-21-2022
Violations Found: Yes
Eval Type: Routine done by local agency
Eval Notes: Not reported
Eval Division: Santa Barbara County Environmental Health Services
Eval Program: HW
Eval Source: CERS,

Eval General Type: Compliance Evaluation Inspection
Eval Date: 09-11-2018
Violations Found: Yes
Eval Type: Routine done by local agency
Eval Notes: **OT: add bp program to smitty's and bus & truck
Eval Division: Santa Barbara County Environmental Health Services
Eval Program: HMRRP
Eval Source: CERS,

Eval General Type: Compliance Evaluation Inspection

SMITTY'S ENVIRONMENTAL (Continued) **S113053378**

Eval Date: 04-09-2014
Violations Found: Yes
Eval Type: Routine done by local agency
Eval Notes: Not reported
Eval Division: Santa Barbara County Environmental Health Services
Eval Program: HW
Eval Source: CERS,

Eval General Type: Compliance Evaluation Inspection
Eval Date: 09-11-2018
Violations Found: No
Eval Type: Routine done by local agency
Eval Notes: hwg inspection
Eval Division: Santa Barbara County Environmental Health Services
Eval Program: HW
Eval Source: CERS,

Coordinates:
Site ID: 68585
Facility Name: SMITTY'S TOWING
Env Int Type Code: HWG
Program ID: 10211632
Coord Name: Not reported
Ref Point Type Desc: Center of a facility or station.,
Latitude: 34.429020
Longitude: -119.826010

Affiliation:
Affiliation Type Desc: Facility Mailing Address
Entity Name: Mailing Address
Entity Title: Not reported
Affiliation Address: 5755 THORNWOOD DR
Affiliation City: GOLETA
Affiliation State: CA
Affiliation Country: Not reported
Affiliation Zip: 93117
Affiliation Phone: ,

Affiliation Type Desc: Operator
Entity Name: Smittys towing
Entity Title: Not reported
Affiliation Address: Not reported
Affiliation City: Not reported
Affiliation State: Not reported
Affiliation Country: Not reported
Affiliation Zip: Not reported
Affiliation Phone: (805) 967-7522,

Affiliation Type Desc: Document Preparer
Entity Name: Rik ODonnell
Entity Title: Not reported
Affiliation Address: Not reported
Affiliation City: Not reported
Affiliation State: Not reported
Affiliation Country: Not reported
Affiliation Zip: Not reported

SMITTY'S ENVIRONMENTAL (Continued) **S113053378**

Affiliation Phone:	,
Affiliation Type Desc:	Identification Signer
Entity Name:	Rik ODonnell
Entity Title:	manager
Affiliation Address:	Not reported
Affiliation City:	Not reported
Affiliation State:	Not reported
Affiliation Country:	Not reported
Affiliation Zip:	Not reported
Affiliation Phone:	,
Affiliation Type Desc:	CUPA District
Entity Name:	Santa Barbara County Env Health
Entity Title:	Not reported
Affiliation Address:	225 Camino del Remedio
Affiliation City:	Santa Barbara
Affiliation State:	CA
Affiliation Country:	Not reported
Affiliation Zip:	93110
Affiliation Phone:	(805) 681-4927,
Affiliation Type Desc:	Environmental Contact
Entity Name:	GREG VOIGT
Entity Title:	Not reported
Affiliation Address:	5755 THORNWOOD DR.
Affiliation City:	GOLETA
Affiliation State:	CA
Affiliation Country:	Not reported
Affiliation Zip:	93117
Affiliation Phone:	,
Affiliation Type Desc:	Legal Owner
Entity Name:	VOIGT INC
Entity Title:	Not reported
Affiliation Address:	5755 THORNWOOD DR
Affiliation City:	GOLETA
Affiliation State:	CA
Affiliation Country:	United States
Affiliation Zip:	93117
Affiliation Phone:	(805) 967-7522,
Affiliation Type Desc:	Parent Corporation
Entity Name:	SMITTY'S TOWING & VOIGT MOTORSPORTS
Entity Title:	Not reported
Affiliation Address:	Not reported
Affiliation City:	Not reported
Affiliation State:	Not reported
Affiliation Country:	Not reported
Affiliation Zip:	Not reported
Affiliation Phone:	,
Name:	SMITTY'S ENVIRONMENTAL
Address:	5755 THORNWOOD DR
City,State,Zip:	GOLETA, CA 93117
Site ID:	614321

SMITTY'S ENVIRONMENTAL (Continued) **S113053378**

CERS ID: 10902625
CERS Description: Chemical Storage Facilities

Coordinates:
Site ID: 614321
Facility Name: SMITTY'S ENVIRONMENTAL
Env Int Type Code: HMBP
Program ID: 10902625
Coord Name: Not reported
Ref Point Type Desc: Center of a facility or station.,
Latitude: 34.429050
Longitude: -119.825970

Affiliation:
Affiliation Type Desc: CUPA District
Entity Name: Santa Barbara County Env Health
Entity Title: Not reported
Affiliation Address: 225 Camino del Remedio
Affiliation City: Santa Barbara
Affiliation State: CA
Affiliation Country: Not reported
Affiliation Zip: 93110
Affiliation Phone: (805) 681-4927,

Affiliation Type Desc: Facility Mailing Address
Entity Name: Mailing Address
Entity Title: Not reported
Affiliation Address: 5755 Thornwood Drive
Affiliation City: Goleta
Affiliation State: CA
Affiliation Country: Not reported
Affiliation Zip: 93117
Affiliation Phone: ,

Affiliation Type Desc: Legal Owner
Entity Name: GREG VOIGT
Entity Title: Not reported
Affiliation Address: 5755 Thornwood Drive
Affiliation City: Goleta
Affiliation State: CA
Affiliation Country: United States
Affiliation Zip: 93117
Affiliation Phone: (805) 967-7522,

Affiliation Type Desc: Parent Corporation
Entity Name: SMITTY'S ENVIRONMENTAL
Entity Title: Not reported
Affiliation Address: Not reported
Affiliation City: Not reported
Affiliation State: Not reported
Affiliation Country: Not reported
Affiliation Zip: Not reported
Affiliation Phone: ,

Affiliation Type Desc: Document Preparer
Entity Name: Savanna Voigt
Entity Title: Not reported

SMITTY'S ENVIRONMENTAL (Continued) **S113053378**

Affiliation Address: Not reported
Affiliation City: Not reported
Affiliation State: Not reported
Affiliation Country: Not reported
Affiliation Zip: Not reported
Affiliation Phone: ,

Affiliation Type Desc: Identification Signer
Entity Name: Savanna Voigt
Entity Title: General Manager
Affiliation Address: Not reported
Affiliation City: Not reported
Affiliation State: Not reported
Affiliation Country: Not reported
Affiliation Zip: Not reported
Affiliation Phone: ,

HWTS:
Name: SANTA BARBARA AIRBUS
Address: 5755 THORNWOOD DR
Address 2: Not reported
City,State,Zip: GOLETA, CA 93117
EPA ID: CAL000082084
Inactive Date: 04/08/2010
Create Date: 07/15/1993
Last Act Date: Not reported
Mailing Name: Not reported
Mailing Address: 750 TECHNOLOGY DR
Mailing Address 2: Not reported
Mailing City,State,Zip: GOLETA, CA 931170000
Owner Name: SANTA BARBARA AIRBUS
Owner Address: 5755 THORNWOOD DR
Owner Address 2: Not reported
Owner City,State,Zip: GOLETA, CA 931170000
Contact Name: ERIC ONNEN
Contact Address: 750 TECHNOLOGY DR
Contact Address 2: Not reported
City,State,Zip: GOLETA, CA 931170000
Facility Status: Inactive
Facility Type: PERMANENT
Category: STATE
Latitude: 34.429726
Longitude: -119.825408

NAICS:
EPA ID: CAL000082084
Create Date: 2006-11-27 18:30:15.000
NAICS Code: 48551
NAICS Description: Charter Bus Industry
Issued EPA ID Date: 1993-07-15 00:00:00
Inactive Date: 2010-04-08 00:00:00
Facility Name: SANTA BARBARA AIRBUS
Facility Address: 5755 THORNWOOD DR
Facility Address 2: Not reported
Facility City: GOLETA
Facility County: Not reported

SMITTY'S ENVIRONMENTAL (Continued) **S113053378**

Facility State:	CA
Facility Zip:	931170000

H79 **VOIGT INC II DBA SMITTY'S ENVIRONMENTAL** **RCRA NonGen / NLR** **1024877217**
NNE **5755 THORNWOOD** **CAR000287888**
1/8-1/4 **GOLETA, CA 93117**
0.139 mi.
735 ft. **Site 5 of 21 in cluster H**

Relative: **Higher**
Actual: **15 ft.**

RCRA Listings:

Date Form Received by Agency:		20220218
Handler Name:	VOIGT INC II DBA SMITTY'S ENVIRONMENTAL	
Handler Address:		5755 THORNWOOD
Handler City,State,Zip:		GOLETA, CA 93117
EPA ID:		CAR000287888
Contact Name:		GREG VOIGT
Contact Address:		THORNWOOD
Contact City,State,Zip:		GOLETA, CA 93117
Contact Telephone:		805-823-4507
Contact Fax:		Not reported
Contact Email:		GREGVOIGT@HOTMAIL.COM
Contact Title:		PRESIDENT
EPA Region:		09
Land Type:		Private
Federal Waste Generator Description:		Not a generator, verified
Non-Notifier:		Not reported
Biennial Report Cycle:		2021
Accessibility:		Not reported
Active Site Indicator:		Handler Activities
State District Owner:		Not reported
State District:		Not reported
Mailing Address:		THORNWOOD
Mailing City,State,Zip:		GOLETA, CA 93117
Owner Name:	VOIGT INC II	
Owner Type:		Private
Operator Name:	VOIGT INC II	
Operator Type:		Private
Short-Term Generator Activity:		No
Importer Activity:		No
Mixed Waste Generator:		No
Transporter Activity:		Yes
Transfer Facility Activity:		Yes
Recycler Activity with Storage:		No
Small Quantity On-Site Burner Exemption:		No
Smelting Melting and Refining Furnace Exemption:		No
Underground Injection Control:		No
Off-Site Waste Receipt:		No
Universal Waste Indicator:		No
Universal Waste Destination Facility:		No
Federal Universal Waste:		No
Active Site Fed-Reg Treatment Storage and Disposal Facility:		Not reported
Active Site Converter Treatment storage and Disposal Facility:		Not reported
Active Site State-Reg Treatment Storage and Disposal Facility:		Not reported
Active Site State-Reg Handler:		---
Federal Facility Indicator:		Not reported
Hazardous Secondary Material Indicator:		N
Sub-Part K Indicator:		Not reported

VOIGT INC II DBA SMITTY'S ENVIRONMENTAL (Continued) **1024877217**

Commercial TSD Indicator:	No
Treatment Storage and Disposal Type:	Not reported
2018 GPRA Permit Baseline:	Not on the Baseline
2018 GPRA Renewals Baseline:	Not on the Baseline
Permit Renewals Workload Universe:	Not reported
Permit Workload Universe:	Not reported
Permit Progress Universe:	Not reported
Post-Closure Workload Universe:	Not reported
Closure Workload Universe:	Not reported
202 GPRA Corrective Action Baseline:	No
Corrective Action Workload Universe:	No
Subject to Corrective Action Universe:	No
Non-TSDFs Where RCRA CA has Been Imposed Universe:	No
TSDFs Potentially Subject to CA Under 3004 (u)/(v) Universe:	No
TSDFs Only Subject to CA under Discretionary Auth Universe:	No
Corrective Action Priority Ranking:	No NCAPS ranking
Environmental Control Indicator:	No
Institutional Control Indicator:	No
Human Exposure Controls Indicator:	N/A
Groundwater Controls Indicator:	N/A
Operating TSDF Universe:	Not reported
Full Enforcement Universe:	Not reported
Significant Non-Complier Universe:	No
Unaddressed Significant Non-Complier Universe:	No
Addressed Significant Non-Complier Universe:	No
Significant Non-Complier With a Compliance Schedule Universe:	No
Financial Assurance Required: Not reported	
Handler Date of Last Change:	20220701
Recognized Trader-Importer:	No
Recognized Trader-Exporter:	No
Importer of Spent Lead Acid Batteries:	No
Exporter of Spent Lead Acid Batteries:	No
Recycler Activity Without Storage:	No
Manifest Broker:	No
Sub-Part P Indicator:	No

Hazardous Waste Summary:

Waste Code:	D001
Waste Description:	IGNITABLE WASTE
Waste Code:	D002
Waste Description:	CORROSIVE WASTE
Waste Code:	D007
Waste Description:	CHROMIUM
Waste Code:	D008
Waste Description:	LEAD
Waste Code:	D018
Waste Description:	BENZENE

Handler - Owner Operator:

Owner/Operator Indicator:	Owner
Owner/Operator Name:	VOIGT INC II

VOIGT INC II DBA SMITTY'S ENVIRONMENTAL (Continued) **1024877217**

Legal Status:	Private
Date Became Current:	20180101
Date Ended Current:	Not reported
Owner/Operator Address:	5755 THORNWOOD
Owner/Operator City,State,Zip:	GOLETA, CA 93117
Owner/Operator Telephone:	805-967-7522
Owner/Operator Telephone Ext:	Not reported
Owner/Operator Fax:	Not reported
Owner/Operator Email:	GREGVOIGT@HOTMAIL.COM
Owner/Operator Indicator:	Owner
Owner/Operator Name: VOIGT INC II	
Legal Status:	Private
Date Became Current:	20180101
Date Ended Current:	Not reported
Owner/Operator Address:	5755 THORNWOOD
Owner/Operator City,State,Zip:	GOLETA, CA 93117
Owner/Operator Telephone:	Not reported
Owner/Operator Telephone Ext:	Not reported
Owner/Operator Fax:	Not reported
Owner/Operator Email:	Not reported
Owner/Operator Indicator:	Owner
Owner/Operator Name: VOIGT INC II	
Legal Status:	Private
Date Became Current:	20180101
Date Ended Current:	Not reported
Owner/Operator Address:	5755 THORNWOOD
Owner/Operator City,State,Zip:	GOLETA, CA 93117
Owner/Operator Telephone:	Not reported
Owner/Operator Telephone Ext:	Not reported
Owner/Operator Fax:	Not reported
Owner/Operator Email:	Not reported
Owner/Operator Indicator:	Operator
Owner/Operator Name: VOIGT INC II	
Legal Status:	Private
Date Became Current:	20180101
Date Ended Current:	Not reported
Owner/Operator Address:	5755 THORNWOOD
Owner/Operator City,State,Zip:	GOLETA, CA 93117
Owner/Operator Telephone:	805-967-7522
Owner/Operator Telephone Ext:	Not reported
Owner/Operator Fax:	Not reported
Owner/Operator Email:	GREGVOIGT@HOTMAIL.COM
Owner/Operator Indicator:	Operator
Owner/Operator Name: VOIGT INC II	
Legal Status:	Private
Date Became Current:	20180101
Date Ended Current:	Not reported
Owner/Operator Address:	5755 THORNWOOD
Owner/Operator City,State,Zip:	GOLETA, CA 93117
Owner/Operator Telephone:	Not reported
Owner/Operator Telephone Ext:	Not reported
Owner/Operator Fax:	Not reported
Owner/Operator Email:	Not reported

VOIGT INC II DBA SMITTY'S ENVIRONMENTAL (Continued) **1024877217**

Historic Generators:
Receive Date: 20220218
Handler Name: VOIGT INC II DBA SMITTY'S ENVIRONMENTAL
Federal Waste Generator Description: Not a generator, verified
State District Owner: Not reported
Large Quantity Handler of Universal Waste: No
Recognized Trader Importer: No
Recognized Trader Exporter: No
Spent Lead Acid Battery Importer: No
Spent Lead Acid Battery Exporter: No
Current Record: Yes
Non Storage Recycler Activity: No
Electronic Manifest Broker: No

Receive Date: 20180831
Handler Name: VOIGT INC II DBA SMITTY'S ENVIRONMENTAL
Federal Waste Generator Description: Not a generator, verified
State District Owner: Not reported
Large Quantity Handler of Universal Waste: No
Recognized Trader Importer: No
Recognized Trader Exporter: No
Spent Lead Acid Battery Importer: No
Spent Lead Acid Battery Exporter: No
Current Record: No
Non Storage Recycler Activity: No
Electronic Manifest Broker: No

List of NAICS Codes and Descriptions:
NAICS Code: 562910
NAICS Description: REMEDIATION SERVICES

Facility Has Received Notices of Violations:
Violations: No Violations Found

Evaluation Action Summary:
Evaluations: No Evaluations Found

H80 **SANTA BARBARA AIRBUS** **CUPA Listings** **S103986638**
NNE **5755 THORNWOOD DR** **WDS** **N/A**
1/8-1/4 **GOLETA, CA 93117**
0.139 mi.
735 ft. **Site 6 of 21 in cluster H**

Relative:
Higher

Actual:
15 ft.

CUPA SANTA BARBARA:
Name: SMITTY'S TOWING & VOIGT MOTORSPORTS
Address: 5755 THORNWOOD DR
City,State,Zip: GOLETA, CA 93117
Facility Id: FA0014297
Region: SANTA BARBARA
Cross Street: Not reported
Latitude: Not reported
Longitude: Not reported
Mailing Name: VOIGT INC
Mailing Care Of: Not reported
Mailing Address: 5755 THORNWOOD DR

SANTA BARBARA AIRBUS (Continued) **S103986638**

Mailing City:	GOLETA
Mailing State:	CA
Mailing Zip Code:	93117
Record Id:	PR0512378
Pe #:	2201
Current Status:	1
Name:	SANTA BARBARA AIRBUS-MOVED
Address:	5755 THORNWOOD DR
City,State,Zip:	GOLETA, CA 93117
Facility Id:	FA0006019
Region:	SANTA BARBARA
Cross Street:	Not reported
Latitude:	Not reported
Longitude:	Not reported
Mailing Name:	SANTA BARBARA AIRBUS
Mailing Care Of:	Not reported
Mailing Address:	750 TECHNOLOGY DR
Mailing City:	GOLETA
Mailing State:	CA
Mailing Zip Code:	93117
Record Id:	PR0508138
Pe #:	2163
Current Status:	2
Name:	SANTA BARBARA AIRBUS-MOVED
Address:	5755 THORNWOOD DR
City,State,Zip:	GOLETA, CA 93117
Facility Id:	FA0006019
Region:	SANTA BARBARA
Cross Street:	Not reported
Latitude:	Not reported
Longitude:	Not reported
Mailing Name:	SANTA BARBARA AIRBUS
Mailing Care Of:	Not reported
Mailing Address:	750 TECHNOLOGY DR
Mailing City:	GOLETA
Mailing State:	CA
Mailing Zip Code:	93117
Record Id:	PR0222932
Pe #:	2203
Current Status:	2
Name:	SANTA BARBARA AIRBUS-MOVED
Address:	5755 THORNWOOD DR
City,State,Zip:	GOLETA, CA 93117
Facility Id:	FA0006019
Region:	SANTA BARBARA
Cross Street:	Not reported
Latitude:	Not reported
Longitude:	Not reported
Mailing Name:	SANTA BARBARA AIRBUS
Mailing Care Of:	Not reported
Mailing Address:	750 TECHNOLOGY DR
Mailing City:	GOLETA
Mailing State:	CA
Mailing Zip Code:	93117

SANTA BARBARA AIRBUS (Continued) **S103986638**

Record Id: PR0511536
Pe #: 1702
Current Status: 2

WDS:

Name:	SANTA BARBARA AIRBUS
Address:	5755 THORNWOOD DR
City:	GOLETA
Facility ID:	Central Coastal 42I012255
Facility Type:	Industrial - Facility that treats and/or disposes of liquid or semisolid wastes from any servicing, producing, manufacturing or processing operation of whatever nature, including mining, gravel washing, geothermal operations, air conditioning, ship building and repairing, oil production, storage and disposal operations, water pumping.
Facility Status:	Active - Any facility with a continuous or seasonal discharge that is under Waste Discharge Requirements.
NPDES Number:	CAS000001 The 1st 2 characters designate the state. The remaining 7 are assigned by the Regional Board
Subregion:	3
Facility Telephone:	8059647759
Facility Contact:	ERIC ONNEN
Agency Name:	SANTA BARBARA AIRBUS
Agency Address:	5755 THORNWOOD DRIVE
Agency City,St,Zip:	COLETA 93117
Agency Contact:	ERIC ONNEN
Agency Telephone:	8056478440
Agency Type:	Private
SIC Code:	0
SIC Code 2:	Not reported
Primary Waste Type:	Not reported
Primary Waste:	Not reported
Waste Type2:	Not reported
Waste2:	Not reported
Primary Waste Type:	Not reported
Secondary Waste:	Not reported
Secondary Waste Type:	Not reported
Design Flow:	0
Baseline Flow:	0
Reclamation:	Not reported
POTW:	Not reported
Treat To Water:	Minor Threat to Water Quality. A violation of a regional board order should cause a relatively minor impairment of beneficial uses compared to a major or minor threat. Not: All nurds without a TTWQ will be considered a minor threat to water quality unless coded at a higher Level. A Zero (0) may be used to code those NURDS that are found to represent no threat to water quality.
Complexity:	Category C - Facilities having no waste treatment systems, such as cooling water dischargers or thosewho must comply through best management practices, facilities with passive waste treatment and disposal systems, such as septic systems with subsurface disposal, or dischargers having waste storage systems with land disposal such as dairy waste ponds.

H81 **VOIGT INC DBA SMITTYS TOWING** **RCRA NonGen / NLR** **1024826068**
NNE **5755 THORNWOOD DR** **CAL000353174**
1/8-1/4 **GOLETA, CA 93117**
0.139 mi.
735 ft. **Site 7 of 21 in cluster H**

Relative: **Higher**

Actual: **15 ft.**

RCRA Listings:

Date Form Received by Agency:		20100609
Handler Name:	VOIGT INC DBA SMITTYS TOWING	
Handler Address:		5755 THORNWOOD DR
Handler City,State,Zip:		GOLETA, CA 93117-3801
EPA ID:		CAL000353174
Contact Name:		GREG VOIGT
Contact Address:		5755 THORNWOOD DR
Contact City,State,Zip:		GOLETA, CA 93117
Contact Telephone:		805-683-8982
Contact Fax:		805-967-7643
Contact Email:		INFO@SMITTYSTOW.COM
Contact Title:		Not reported
EPA Region:		09
Land Type:		Not reported
Federal Waste Generator Description:		Not a generator, verified
Non-Notifier:		Not reported
Biennial Report Cycle:		Not reported
Accessibility:		Not reported
Active Site Indicator:		Handler Activities
State District Owner:		Not reported
State District:		Not reported
Mailing Address:		5755 THORNWOOD DR
Mailing City,State,Zip:		GOLETA, CA 93117-0000
Owner Name:	VOIGT INC	
Owner Type:		Other
Operator Name:	GREG VOIGT	
Operator Type:		Other
Short-Term Generator Activity:		No
Importer Activity:		No
Mixed Waste Generator:		No
Transporter Activity:		No
Transfer Facility Activity:		No
Recycler Activity with Storage:		No
Small Quantity On-Site Burner Exemption:		No
Smelting Melting and Refining Furnace Exemption:		No
Underground Injection Control:		No
Off-Site Waste Receipt:		No
Universal Waste Indicator:		Yes
Universal Waste Destination Facility:		Yes
Federal Universal Waste:		No
Active Site Fed-Reg Treatment Storage and Disposal Facility:		Not reported
Active Site Converter Treatment storage and Disposal Facility:		Not reported
Active Site State-Reg Treatment Storage and Disposal Facility:		Not reported
Active Site State-Reg Handler:		---
Federal Facility Indicator:		Not reported
Hazardous Secondary Material Indicator:		N
Sub-Part K Indicator:		Not reported
Commercial TSD Indicator:		No
Treatment Storage and Disposal Type:		Not reported
2018 GPRA Permit Baseline:		Not on the Baseline
2018 GPRA Renewals Baseline:		Not on the Baseline
Permit Renewals Workload Universe:		Not reported

VOIGT INC DBA SMITTYS TOWING (Continued) **1024826068**

Permit Workload Universe:	Not reported
Permit Progress Universe:	Not reported
Post-Closure Workload Universe:	Not reported
Closure Workload Universe:	Not reported
202 GPRA Corrective Action Baseline:	No
Corrective Action Workload Universe:	No
Subject to Corrective Action Universe:	No
Non-TSDFs Where RCRA CA has Been Imposed Universe:	No
TSDFs Potentially Subject to CA Under 3004 (u)/(v) Universe:	No
TSDFs Only Subject to CA under Discretionary Auth Universe:	No
Corrective Action Priority Ranking:	No NCAPS ranking
Environmental Control Indicator:	No
Institutional Control Indicator:	No
Human Exposure Controls Indicator:	N/A
Groundwater Controls Indicator:	N/A
Operating TSDF Universe:	Not reported
Full Enforcement Universe:	Not reported
Significant Non-Complier Universe:	No
Unaddressed Significant Non-Complier Universe:	No
Addressed Significant Non-Complier Universe:	No
Significant Non-Complier With a Compliance Schedule Universe:	No
Financial Assurance Required: Not reported	
Handler Date of Last Change:	20180905
Recognized Trader-Importer:	No
Recognized Trader-Exporter:	No
Importer of Spent Lead Acid Batteries:	No
Exporter of Spent Lead Acid Batteries:	No
Recycler Activity Without Storage:	No
Manifest Broker:	No
Sub-Part P Indicator:	No

Handler - Owner Operator:

Owner/Operator Indicator:	Operator
Owner/Operator Name: GREG VOIGT	
Legal Status:	Other
Date Became Current:	Not reported
Date Ended Current:	Not reported
Owner/Operator Address:	5755 THORNWOOD DR
Owner/Operator City,State,Zip:	GOLETA, CA 93117
Owner/Operator Telephone:	805-683-8982
Owner/Operator Telephone Ext:	Not reported
Owner/Operator Fax:	Not reported
Owner/Operator Email:	Not reported

Owner/Operator Indicator:	Owner
Owner/Operator Name: VOIGT INC	
Legal Status:	Other
Date Became Current:	Not reported
Date Ended Current:	Not reported
Owner/Operator Address:	5755 THORNWOOD DR
Owner/Operator City,State,Zip:	GOLETA, CA 93117-0000
Owner/Operator Telephone:	805-683-8982
Owner/Operator Telephone Ext:	Not reported
Owner/Operator Fax:	Not reported
Owner/Operator Email:	Not reported

VOIGT INC DBA SMITTYS TOWING (Continued) **1024826068**

Historic Generators:
Receive Date: 20100609
Handler Name: VOIGT INC DBA SMITTYS TOWING
Federal Waste Generator Description: Not a generator, verified
State District Owner: Not reported
Large Quantity Handler of Universal Waste: No
Recognized Trader Importer: No
Recognized Trader Exporter: No
Spent Lead Acid Battery Importer: No
Spent Lead Acid Battery Exporter: No
Current Record: Yes
Non Storage Recycler Activity: Not reported
Electronic Manifest Broker: Not reported

List of NAICS Codes and Descriptions:
NAICS Code: 811198
NAICS Description: ALL OTHER AUTOMOTIVE REPAIR AND MAINTENANCE

Facility Has Received Notices of Violations:
Violations: No Violations Found

Evaluation Action Summary:
Evaluations: No Evaluations Found

I82 **CHANNEL INDUSTRIES** **CPS-SLIC** **S106455227**
ENE **839 WARD DR** **N/A**
1/8-1/4 **GOLETA, CA**
0.142 mi.
751 ft. **Site 1 of 13 in cluster I**

Relative:
Higher

Actual:
12 ft.

SLIC REG 3:
Name: CHANNEL INDUSTRIES
Address: 839 WARD DR
City: GOLETA
Region: 3
Leak Site Cross Street: HIGHWAY 217
Regional Board Case#: S324
Entered Into Database: Not reported
Discovered: UNK
RB Case In: CHANNEL INDUSTRIES, INC.
Responsible Party: JOHN PRIZLER
RP Contact: Not reported
RP Phone: Not reported
RP Number: Not reported
RP Address: 839 WARD DRIVE
RP City,St,Zip: SANTA BARBARA, CA 93111
Date First Reported: Not reported
Lead Agency: Regional Board
Program Type: SLIC
Facility Status: Pollution Characterization
Case Type: Other ground water affected
Case Type Undetermined: No
Case Type Soil Impacted: No
Case Type Surface Water: No
Case Type Drinkin Water Well: No

CHANNEL INDUSTRIES (Continued) **S106455227**

Case Type Drinking Water Aqfr: No
Case Type Other Grnd Wtr: Yes
PCA: Not reported

J83 **SANTA BARBARA AIRBUS** **CHMIRS** **S106398326**
North **750 TECHNOLOGY DR** **CUPA Listings** **N/A**
1/8-1/4 **GOLETA, CA 93117**
0.144 mi.
761 ft. **Site 1 of 4 in cluster J**

Relative:
Higher

Actual:
14 ft.

CHMIRS:

Name:	Not reported
Address:	750 TECHNOLOGY
City,State,Zip:	GOLETA, CA
OES Incident Number:	3-4249
OES notification:	08/19/2003
OES Date:	Not reported
OES Time:	Not reported
Date Completed:	**Not reported**
Property Use:	Not reported
Agency Id Number:	Not reported
Agency Incident Number:	Not reported
Time Notified:	Not reported
Time Completed:	Not reported
Surrounding Area:	Not reported
Estimated Temperature:	Not reported
Property Management:	Not reported
More Than Two Substances Involved?:	Not reported
Resp Agncy Personel # Of Decontaminated:	Not reported
Responding Agency Personel # Of Injuries:	Not reported
Responding Agency Personel # Of Fatalities:	Not reported
Others Number Of Decontaminated:	Not reported
Others Number Of Injuries:	Not reported
Others Number Of Fatalities:	Not reported
Vehicle Make/year:	Not reported
Vehicle License Number:	Not reported
Vehicle State:	Not reported
Vehicle Id Number:	Not reported
CA DOT PUC/ICC Number:	Not reported
Company Name:	Not reported
Reporting Officer Name/ID:	Not reported
Report Date:	Not reported
Facility Telephone:	Not reported
Waterway Involved:	No
Waterway:	Not reported
Spill Site:	Not reported
Cleanup By:	Unknown
Containment:	Not reported
What Happened:	Not reported
Type:	Not reported
Measure:	Not reported
Other:	Not reported
Date/Time:	Not reported
Year:	2003
Agency:	Santa Barbara Co.
Incident Date:	8/19/200312:00:00 AM
Admin Agency:	Santa Barbara County Environmental Health
Amount:	Not reported

SANTA BARBARA AIRBUS (Continued) **S106398326**

Contained:	Yes
Site Type:	Merchant/Business
E Date:	Not reported
Substance:	Multiple Substances
Gallons:	0.000000
Unknown:	0
Substance #2:	Not reported
Substance #3:	Not reported
Evacuations:	0
Number of Injuries:	0
Number of Fatalities:	0
#1 Pipeline:	Not reported
#2 Pipeline:	Not reported
#3 Pipeline:	Not reported
#1 Vessel >= 300 Tons:	Not reported
#2 Vessel >= 300 Tons:	Not reported
#3 Vessel >= 300 Tons:	Not reported
Evacs:	Not reported
Injuries:	Not reported
Fatals:	Not reported
Comments:	Not reported
Description:	Multiple substances where released due to a fire.

CUPA SANTA BARBARA:

Name:	SANTA BARBARA AIRBUS
Address:	750 TECHNOLOGY DR
City,State,Zip:	GOLETA, CA 93117
Facility Id:	FA0014249
Region:	SANTA BARBARA
Cross Street:	Not reported
Latitude:	Not reported
Longitude:	Not reported
Mailing Name:	SANTA BARBARA AIRBUS
Mailing Care Of:	Not reported
Mailing Address:	750 TECHNOLOGY DR
Mailing City:	GOLETA
Mailing State:	CA
Mailing Zip Code:	93117
Record Id:	PR0512148
Pe #:	2203
Current Status:	1

Name:	SANTA BARBARA AIRBUS
Address:	750 TECHNOLOGY DR
City,State,Zip:	GOLETA, CA 93117
Facility Id:	FA0014249
Region:	SANTA BARBARA
Cross Street:	Not reported
Latitude:	Not reported
Longitude:	Not reported
Mailing Name:	SANTA BARBARA AIRBUS
Mailing Care Of:	Not reported
Mailing Address:	750 TECHNOLOGY DR
Mailing City:	GOLETA
Mailing State:	CA
Mailing Zip Code:	93117
Record Id:	PR0512150

SANTA BARBARA AIRBUS (Continued) **S106398326**

Pe #:	2163
Current Status:	1
Name:	SANTA BARBARA AIRBUS
Address:	750 TECHNOLOGY DR
City,State,Zip:	GOLETA, CA 93117
Facility Id:	FA0014249
Region:	SANTA BARBARA
Cross Street:	Not reported
Latitude:	Not reported
Longitude:	Not reported
Mailing Name:	SANTA BARBARA AIRBUS
Mailing Care Of:	Not reported
Mailing Address:	750 TECHNOLOGY DR
Mailing City:	GOLETA
Mailing State:	CA
Mailing Zip Code:	93117
Record Id:	PR0512152
Pe #:	1702
Current Status:	4

J84 **SANTA BARBARA AIRBUS** **CERS HAZ WASTE** **S123097845**
North **750 TECHNOLOGY DR** **CERS TANKS** **N/A**
1/8-1/4 **GOLETA, CA 93117** **CERS**
0.144 mi.
761 ft. **Site 2 of 4 in cluster J**

Relative:
Higher

Actual:
14 ft.

CERS HAZ WASTE:

Name:	SANTA BARBARA AIRBUS
Address:	750 TECHNOLOGY DR
City,State,Zip:	GOLETA, CA 93117
Site ID:	150881
CERS ID:	10211221
CERS Description:	Hazardous Waste Generator

CERS TANKS:

Name:	SANTA BARBARA AIRBUS
Address:	750 TECHNOLOGY DR
City,State,Zip:	GOLETA, CA 93117
Site ID:	150881
CERS ID:	10211221
CERS Description:	Aboveground Petroleum Storage

CERS:

Name:	SANTA BARBARA AIRBUS
Address:	750 TECHNOLOGY DR
City,State,Zip:	GOLETA, CA 93117
Site ID:	150881
CERS ID:	10211221
CERS Description:	Chemical Storage Facilities

Violations:

Site ID:	150881
Site Name:	SANTA BARBARA AIRBUS
Violation Date:	01-09-2020
Citation:	HSC 6.67 25270.4.5(a) - California Health and Safety Code, Chapter 6.67, Section(s) 25270.4.5(a)

SANTA BARBARA AIRBUS (Continued) **S123097845**

Violation Description:	"Failure to test or inspect each aboveground container for integrity based on industry standards as discussed in the SPCC Plan: 1. On a regular schedule. 2. After making material repairs. 3. Use non-destructive testing. 4. Inspect each container s supports, foundations, and outside for signs of deterioration, discharges, or accumulation of oil inside diked areas."
Violation Notes:	Returned to compliance on 01/09/2020. Failure to inspect aboveground containers based on industry standard.
Violation Division:	Santa Barbara County Environmental Health Services
Violation Program:	APSA
Violation Source:	CERS,
Site ID:	150881
Site Name:	SANTA BARBARA AIRBUS
Violation Date:	11-16-2017
Citation:	HSC 6.95 25508(a)(1) - California Health and Safety Code, Chapter 6.95, Section(s) 25508(a)(1)
Violation Description:	Failure to establish and electronically submit an adequate emergency response plan and procedures for a release or threatened release of a hazardous material.
Violation Notes:	Returned to compliance on 12/20/2017. No Emergency Response Plan submitted to CERS
Violation Division:	Santa Barbara County Environmental Health Services
Violation Program:	HMRRP
Violation Source:	CERS,
Site ID:	150881
Site Name:	SANTA BARBARA AIRBUS
Violation Date:	04-09-2014
Citation:	HSC 6.67 Multiple - California Health and Safety Code, Chapter 6.67, Section(s) Multiple
Violation Description:	Haz Waste Generator Program - Operations/Maintenance - General
Violation Notes:	Returned to compliance on 05/08/2014.
Violation Division:	Santa Barbara County Environmental Health Services
Violation Program:	HW
Violation Source:	CERS,
Site ID:	150881
Site Name:	SANTA BARBARA AIRBUS
Violation Date:	11-16-2017
Citation:	HSC 6.95 25508(a)(1) - California Health and Safety Code, Chapter 6.95, Section(s) 25508(a)(1)
Violation Description:	Failure to establish and electronically submit an adequate training program in safety procedures in the event of a release or threatened release of a hazardous material.
Violation Notes:	Returned to compliance on 12/20/2017. Annual Employee Refresher Training not conducted or documented - Facility now uses a third party company, Republic Identity, to perform and maintain training activities.
Violation Division:	Santa Barbara County Environmental Health Services
Violation Program:	HMRRP
Violation Source:	CERS,
Site ID:	150881
Site Name:	SANTA BARBARA AIRBUS
Violation Date:	04-09-2014
Citation:	HSC 6.67 25270.4.5(a) - California Health and Safety Code, Chapter

SANTA BARBARA AIRBUS (Continued) **S123097845**

	6.67, Section(s) 25270.4.5(a)
Violation Description:	Failure to adequately describe the physical layout of the facility, or no description of the physical layout of the facility included within the SPCC plan.
Violation Notes:	Returned to compliance on 05/08/2014.
Violation Division:	Santa Barbara County Environmental Health Services
Violation Program:	APSA
Violation Source:	CERS,
Site ID:	150881
Site Name:	SANTA BARBARA AIRBUS
Violation Date:	01-09-2020
Citation:	HSC 6.67 25270.4.5(a) - California Health and Safety Code, Chapter 6.67, Section(s) 25270.4.5(a)
Violation Description:	Failure to prepare an SPCC Plan that meets all applicable requirements.
Violation Notes:	Returned to compliance on 02/04/2020. Failure to prepare an SPCC plan that meets all applicable requirements. Plan does not indicate which industry standard facility is prescribing to, contact list (page 5) needs updating for correct phone number of the person responsible for spill prevention, list of all oil storage containers does not indicate type of secondary containment, discharge prevention measures only discusses instructions for fuel delivery.
Violation Division:	Santa Barbara County Environmental Health Services
Violation Program:	APSA
Violation Source:	CERS,
Site ID:	150881
Site Name:	SANTA BARBARA AIRBUS
Violation Date:	04-09-2014
Citation:	22 CCR 12 66262.34(f) - California Code of Regulations, Title 22, Chapter 12, Section(s) 66262.34(f)
Violation Description:	Failure to properly label hazardous waste accumulation containers with the following requirements: "Hazardous Waste", name and address of the generator, physical and chemical characteristics of the Hazardous Waste, and starting accumulation date.
Violation Notes:	Returned to compliance on 05/08/2014.
Violation Division:	Santa Barbara County Environmental Health Services
Violation Program:	HW
Violation Source:	CERS,
Site ID:	150881
Site Name:	SANTA BARBARA AIRBUS
Violation Date:	11-16-2017
Citation:	HSC 6.95 25508.1(a)-(f) - California Health and Safety Code, Chapter 6.95, Section(s) 25508.1(a)-(f)
Violation Description:	Failure to electronically update business plan within 30 days of any one of the following events: A 100 percent or more increase in the quantity of a previously disclosed material. Any handling of a previously undisclosed hazardous materials at or above reportable quantities. A change of business address, business ownership, or business name. A substantial change in the handler’s operations that requires modification to any portion of the business plan.
Violation Notes:	Returned to compliance on 12/20/2017. Facility last submitted to CERS on 2/19/2015
Violation Division:	Santa Barbara County Environmental Health Services
Violation Program:	HMRRP

SANTA BARBARA AIRBUS (Continued) **S123097845**

Violation Source: CERS,

Site ID: 150881
Site Name: SANTA BARBARA AIRBUS
Violation Date: 04-09-2014
Citation: HSC 6.67 25270.4.5(a) - California Health and Safety Code, Chapter 6.67, Section(s) 25270.4.5(a)
Violation Description: Failure to schedule and conduct spill prevention briefings at least once a year.
Violation Notes: Returned to compliance on 05/08/2014.
Violation Division: Santa Barbara County Environmental Health Services
Violation Program: APSA
Violation Source: CERS,

Site ID: 150881
Site Name: SANTA BARBARA AIRBUS
Violation Date: 07-31-2020
Citation: HSC 6.95 25508.1(a)-(f) - California Health and Safety Code, Chapter 6.95, Section(s) 25508.1(a)-(f)
Violation Description: Failure to electronically update business plan within 30 days of any one of the following events: A 100 percent or more increase in the quantity of a previously disclosed material. Any handling of a previously undisclosed hazardous materials at or above reportable quantities. A change of business address, business ownership, or business name. A substantial change in the handler's operations that requires modification to any portion of the business plan.
Violation Notes: Returned to compliance on 09/09/2020.
Violation Division: Santa Barbara County Environmental Health Services
Violation Program: HMRRP
Violation Source: CERS,

Site ID: 150881
Site Name: SANTA BARBARA AIRBUS
Violation Date: 04-09-2014
Citation: HSC 6.95 25510 - California Health and Safety Code, Chapter 6.95, Section(s) 25510
Violation Description: Failure to update hazardous material inventory within 30 days when one of the following occurs: A 100 percent or more increase in the quantity of a previously disclosed material. Any handling of a previously undisclosed hazardous materials A change of business address, business ownership, or business name.
Violation Notes: Returned to compliance on 05/08/2014.
Violation Division: Santa Barbara County Environmental Health Services
Violation Program: HMRRP
Violation Source: CERS,

Evaluation:
Eval General Type: Compliance Evaluation Inspection
Eval Date: 11-16-2017
Violations Found: Yes
Eval Type: Routine done by local agency
Eval Notes: Hazardous Materials Business Plan Inspection + drive time
Eval Division: Santa Barbara County Environmental Health Services
Eval Program: HMRRP
Eval Source: CERS,

Eval General Type: Compliance Evaluation Inspection

SANTA BARBARA AIRBUS (Continued) **S123097845**

Eval Date: 04-09-2014
Violations Found: Yes
Eval Type: Routine done by local agency
Eval Notes: Not reported
Eval Division: Santa Barbara County Environmental Health Services
Eval Program: APSA
Eval Source: CERS,

Eval General Type: Compliance Evaluation Inspection
Eval Date: 07-31-2020
Violations Found: Yes
Eval Type: Routine done by local agency
Eval Notes: Not reported
Eval Division: Santa Barbara County Environmental Health Services
Eval Program: HMRRP
Eval Source: CERS,

Eval General Type: Compliance Evaluation Inspection
Eval Date: 04-09-2014
Violations Found: Yes
Eval Type: Routine done by local agency
Eval Notes: Not reported
Eval Division: Santa Barbara County Environmental Health Services
Eval Program: HMRRP
Eval Source: CERS,

Eval General Type: Compliance Evaluation Inspection
Eval Date: 04-09-2014
Violations Found: Yes
Eval Type: Routine done by local agency
Eval Notes: Not reported
Eval Division: Santa Barbara County Environmental Health Services
Eval Program: HW
Eval Source: CERS,

Eval General Type: Compliance Evaluation Inspection
Eval Date: 01-09-2020
Violations Found: Yes
Eval Type: Routine done by local agency
Eval Notes: Not reported
Eval Division: Santa Barbara County Environmental Health Services
Eval Program: APSA
Eval Source: CERS,

Eval General Type: Compliance Evaluation Inspection
Eval Date: 07-31-2020
Violations Found: No
Eval Type: Routine done by local agency
Eval Notes: Not reported
Eval Division: Santa Barbara County Environmental Health Services
Eval Program: HW
Eval Source: CERS,

Eval General Type: Compliance Evaluation Inspection
Eval Date: 11-16-2017
Violations Found: No
Eval Type: Routine done by local agency

SANTA BARBARA AIRBUS (Continued) **S123097845**

Eval Notes: Hazardous Waste Inspection
Eval Division: Santa Barbara County Environmental Health Services
Eval Program: HW
Eval Source: CERS,

Coordinates:
Site ID: 150881
Facility Name: SANTA BARBARA AIRBUS
Env Int Type Code: HWG
Program ID: 10211221
Coord Name: Not reported
Ref Point Type Desc: Center of a facility or station.,
Latitude: 34.428910
Longitude: -119.827130

Affiliation:
Affiliation Type Desc: Document Preparer
Entity Name: Samantha Onnen
Entity Title: Not reported
Affiliation Address: Not reported
Affiliation City: Not reported
Affiliation State: Not reported
Affiliation Country: Not reported
Affiliation Zip: Not reported
Affiliation Phone: ,

Affiliation Type Desc: Facility Mailing Address
Entity Name: Mailing Address
Entity Title: Not reported
Affiliation Address: 750 TECHNOLOGY DR
Affiliation City: GOLETA
Affiliation State: CA
Affiliation Country: Not reported
Affiliation Zip: 93117
Affiliation Phone: ,

Affiliation Type Desc: CUPA District
Entity Name: Santa Barbara County Env Health
Entity Title: Not reported
Affiliation Address: 225 Camino del Remedio
Affiliation City: Santa Barbara
Affiliation State: CA
Affiliation Country: Not reported
Affiliation Zip: 93110
Affiliation Phone: (805) 681-4927,

Affiliation Type Desc: Identification Signer
Entity Name: Samantha Onnen
Entity Title: General Manager
Affiliation Address: Not reported
Affiliation City: Not reported
Affiliation State: Not reported
Affiliation Country: Not reported
Affiliation Zip: Not reported
Affiliation Phone: ,

SANTA BARBARA AIRBUS (Continued) **S123097845**

Affiliation Type Desc:	Legal Owner
Entity Name:	Santa Barbara Airbus
Entity Title:	Not reported
Affiliation Address:	750 TECHNOLOGY DR
Affiliation City:	GOLETA
Affiliation State:	CA
Affiliation Country:	United States
Affiliation Zip:	93117
Affiliation Phone:	(805) 964-7759,

Affiliation Type Desc:	Operator
Entity Name:	Santa Barbara Airbus
Entity Title:	Not reported
Affiliation Address:	Not reported
Affiliation City:	Not reported
Affiliation State:	Not reported
Affiliation Country:	Not reported
Affiliation Zip:	Not reported
Affiliation Phone:	(800) 423-1618,

Affiliation Type Desc:	Parent Corporation
Entity Name:	Santa Barbara Airbus
Entity Title:	Not reported
Affiliation Address:	Not reported
Affiliation City:	Not reported
Affiliation State:	Not reported
Affiliation Country:	Not reported
Affiliation Zip:	Not reported
Affiliation Phone:	,

Affiliation Type Desc:	Environmental Contact
Entity Name:	Samantha Onnen
Entity Title:	Not reported
Affiliation Address:	750 TECHNOLOGY DRIVE
Affiliation City:	GOLETA
Affiliation State:	CA
Affiliation Country:	Not reported
Affiliation Zip:	93117
Affiliation Phone:	,

Affiliation Type Desc:	Property Owner
Entity Name:	Onnen & Klopstein Investments
Entity Title:	Not reported
Affiliation Address:	750 Technology Drive
Affiliation City:	Goleta
Affiliation State:	CA
Affiliation Country:	United States
Affiliation Zip:	93117
Affiliation Phone:	(805) 964-7759,

J85 **SANTA BARBARA AIRBUS** **RCRA NonGen / NLR** **1024825588**
North **750 TECHNOLOGY DR** **CAL000351548**
1/8-1/4 **GOLETA, CA 93117**
0.144 mi.
761 ft. **Site 3 of 4 in cluster J**

Relative:
Higher

Actual:
14 ft.

RCRA Listings:

Date Form Received by Agency:		20100408
Handler Name:	SANTA BARBARA AIRBUS	
Handler Address:		750 TECHNOLOGY DR
Handler City,State,Zip:		GOLETA, CA 93117
EPA ID:		CAL000351548
Contact Name:		ERIC ONNEN
Contact Address:		750 TECHNOLOGY DR
Contact City,State,Zip:		GOLETA, CA 93117
Contact Telephone:		805-964-7759
Contact Fax:		805-683-0307
Contact Email:		MARGARET@SBAIRBUS.COM
Contact Title:		Not reported
EPA Region:		09
Land Type:		Not reported
Federal Waste Generator Description:		Not a generator, verified
Non-Notifier:		Not reported
Biennial Report Cycle:		Not reported
Accessibility:		Not reported
Active Site Indicator:		Handler Activities
State District Owner:		Not reported
State District:		Not reported
Mailing Address:		750 TECHNOLOGY DR
Mailing City,State,Zip:		GOLETA, CA 93117-0000
Owner Name:	SANTA BARBARA AIRBUS	
Owner Type:		Other
Operator Name:	ERIC ONNEN	
Operator Type:		Other
Short-Term Generator Activity:		No
Importer Activity:		No
Mixed Waste Generator:		No
Transporter Activity:		No
Transfer Facility Activity:		No
Recycler Activity with Storage:		No
Small Quantity On-Site Burner Exemption:		No
Smelting Melting and Refining Furnace Exemption:		No
Underground Injection Control:		No
Off-Site Waste Receipt:		No
Universal Waste Indicator:		Yes
Universal Waste Destination Facility:		Yes
Federal Universal Waste:		No
Active Site Fed-Reg Treatment Storage and Disposal Facility:		Not reported
Active Site Converter Treatment storage and Disposal Facility:		Not reported
Active Site State-Reg Treatment Storage and Disposal Facility:		Not reported
Active Site State-Reg Handler:		---
Federal Facility Indicator:		Not reported
Hazardous Secondary Material Indicator:		N
Sub-Part K Indicator:		Not reported
Commercial TSD Indicator:		No
Treatment Storage and Disposal Type:		Not reported
2018 GPRA Permit Baseline:		Not on the Baseline
2018 GPRA Renewals Baseline:		Not on the Baseline
Permit Renewals Workload Universe:		Not reported

SANTA BARBARA AIRBUS (Continued) **1024825588**

Permit Workload Universe:	Not reported
Permit Progress Universe:	Not reported
Post-Closure Workload Universe:	Not reported
Closure Workload Universe:	Not reported
202 GPRA Corrective Action Baseline:	No
Corrective Action Workload Universe:	No
Subject to Corrective Action Universe:	No
Non-TSDFs Where RCRA CA has Been Imposed Universe:	No
TSDFs Potentially Subject to CA Under 3004 (u)/(v) Universe:	No
TSDFs Only Subject to CA under Discretionary Auth Universe:	No
Corrective Action Priority Ranking:	No NCAPS ranking
Environmental Control Indicator:	No
Institutional Control Indicator:	No
Human Exposure Controls Indicator:	N/A
Groundwater Controls Indicator:	N/A
Operating TSDF Universe:	Not reported
Full Enforcement Universe:	Not reported
Significant Non-Complier Universe:	No
Unaddressed Significant Non-Complier Universe:	No
Addressed Significant Non-Complier Universe:	No
Significant Non-Complier With a Compliance Schedule Universe:	No
Financial Assurance Required: Not reported	
Handler Date of Last Change:	20180905
Recognized Trader-Importer:	No
Recognized Trader-Exporter:	No
Importer of Spent Lead Acid Batteries:	No
Exporter of Spent Lead Acid Batteries:	No
Recycler Activity Without Storage:	No
Manifest Broker:	No
Sub-Part P Indicator:	No

Handler - Owner Operator:

Owner/Operator Indicator:	Owner
Owner/Operator Name: SANTA BARBARA AIRBUS	
Legal Status:	Other
Date Became Current:	Not reported
Date Ended Current:	Not reported
Owner/Operator Address:	750 TECHNOLOGY DR
Owner/Operator City,State,Zip:	GOLETA, CA 93117-0000
Owner/Operator Telephone:	805-964-7759
Owner/Operator Telephone Ext:	Not reported
Owner/Operator Fax:	Not reported
Owner/Operator Email:	Not reported

Owner/Operator Indicator:	Operator
Owner/Operator Name: ERIC ONNEN	
Legal Status:	Other
Date Became Current:	Not reported
Date Ended Current:	Not reported
Owner/Operator Address:	750 TECHNOLOGY DR
Owner/Operator City,State,Zip:	GOLETA, CA 93117
Owner/Operator Telephone:	805-964-7759
Owner/Operator Telephone Ext:	Not reported
Owner/Operator Fax:	Not reported
Owner/Operator Email:	Not reported

SANTA BARBARA AIRBUS (Continued) **1024825588**

Historic Generators:
Receive Date: 20100408
Handler Name: SANTA BARBARA AIRBUS
Federal Waste Generator Description: Not a generator, verified
State District Owner: Not reported
Large Quantity Handler of Universal Waste: No
Recognized Trader Importer: No
Recognized Trader Exporter: No
Spent Lead Acid Battery Importer: No
Spent Lead Acid Battery Exporter: No
Current Record: Yes
Non Storage Recycler Activity: Not reported
Electronic Manifest Broker: Not reported

List of NAICS Codes and Descriptions:
NAICS Code: 48551
NAICS Description: CHARTER BUS INDUSTRY

Facility Has Received Notices of Violations:
Violations: No Violations Found

Evaluation Action Summary:
Evaluations: No Evaluations Found

J86 **SANTA BARBARA AIRBUS** **AST** **S113158378**
North **750 TECHNOLOGY DR** **HAZNET** **N/A**
1/8-1/4 **GOLETA, CA 93117** **HWTS**
0.144 mi.
761 ft. **Site 4 of 4 in cluster J**

Relative:
Higher

Actual:
14 ft.

AST:
Name: SANTA BARBARA AIRBUS
Address: 750 TECHNOLOGY DR
City/Zip: GOLETA,93117
Certified Unified Program Agencies: Not reported
Owner: SANTA BARBARA AIRBUS
Total Gallons: Not reported
CERSID: 10211221
Facility ID: FA0014249
Business Name: SANTA BARBARA AIRBUS
Phone: (805) 964-7759
Fax: (805) 683-0307
Mailing Address: 750 TECHNOLOGY DR
Mailing Address City: GOLETA
Mailing Address State: CA
Mailing Address Zip Code: 93117
Operator Name: Santa Barbara Airbus
Operator Phone: (800) 423-1618
Owner Phone: (805) 964-7759
Owner Mail Address: 750 TECHNOLOGY DR
Owner State: CA
Owner Zip Code: 93117
Owner Country: United States
Property Owner Name: Onnen & Klopstein Investments
Property Owner Phone: (805)964-7759

SANTA BARBARA AIRBUS (Continued) **S113158378**

Property Owner Mailing Address: 750 Technology Drive
Property Owner City: Goleta
Property Owner Stat : CA
Property Owner Zip Code: 93117
Property Owner Country: United States
EPAID: CAL000351548

HAZNET:
Name: SANTA BARBARA AIRBUS
Address: 750 TECHNOLOGY DR
Address 2: Not reported
City,State,Zip: GOLETA, CA 93117
Contact: SAMANTHA ONNEN
Telephone: 8059647759
Mailing Name: Not reported
Mailing Address: 750 TECHNOLOGY DR

Year: 2020
Gepaid: CAL000351548
TSD EPA ID: AZR000521146
CA Waste Code: 352 - Other organic solids
Disposal Method: H141 - Storage, Bulking, And/Or Transfer Off Site--No Treatment/Reovery (H010-H129) Or (H131-H135)
Tons: 0.2

Year: 2020
Gepaid: CAL000351548
TSD EPA ID: CAT080013352
CA Waste Code: 222 - Oil/water separation sludge
Disposal Method: H039 - Other Recovery Of Reclamation For Reuse Including Acid Regeneration, Organics Recovery Ect
Tons: 3.75313

Year: 2017
Gepaid: CAL000351548
TSD EPA ID: AZR000515924
CA Waste Code: 352 - Other organic solids
Disposal Method: H141 - Storage, Bulking, And/Or Transfer Off Site--No Treatment/Reovery (H010-H129) Or (H131-H135)
Tons: 0.21

Year: 2017
Gepaid: CAL000351548
TSD EPA ID: CAD097030993
CA Waste Code: 352 - Other organic solids
Disposal Method: H141 - Storage, Bulking, And/Or Transfer Off Site--No Treatment/Reovery (H010-H129) Or (H131-H135)
Tons: 0.1

Year: 2016
Gepaid: CAL000351548
TSD EPA ID: CAD044429835
CA Waste Code: 343 - Unspecified organic liquid mixture
Disposal Method: H141 - Storage, Bulking, And/Or Transfer Off Site--No Treatment/Reovery (H010-H129) Or (H131-H135)
Tons: 0.074

SANTA BARBARA AIRBUS (Continued) **S113158378**

Year: 2016
Gepaid: CAL000351548
TSD EPA ID: CAD097030993
CA Waste Code: 352 - Other organic solids
Disposal Method: H141 - Storage, Bulking, And/Or Transfer Off Site--No Treatment/Reovery (H010-H129) Or (H131-H135)
Tons: 0.06

Year: 2015
Gepaid: CAL000351548
TSD EPA ID: CAD097030993
CA Waste Code: 352 - Other organic solids
Disposal Method: H141 - Storage, Bulking, And/Or Transfer Off Site--No Treatment/Reovery (H010-H129) Or (H131-H135)
Tons: 0.2

Year: 2014
Gepaid: CAL000351548
TSD EPA ID: CAD097030993
CA Waste Code: 352 - Other organic solids
Disposal Method: H141 - Storage, Bulking, And/Or Transfer Off Site--No Treatment/Reovery (H010-H129) Or (H131-H135)
Tons: 0.125

Year: 2014
Gepaid: CAL000351548
TSD EPA ID: CAT080013352
CA Waste Code: 222 - Oil/water separation sludge
Disposal Method: H039 - Other Recovery Of Reclamation For Reuse Including Acid Regeneration, Organics Recovery Ect
Tons: 4.17

Year: 2013
Gepaid: CAL000351548
TSD EPA ID: CAT080013352
CA Waste Code: 222 - Oil/water separation sludge
Disposal Method: H039 - Other Recovery Of Reclamation For Reuse Including Acid Regeneration, Organics Recovery Ect
Tons: 4.17

Click this hyperlink while viewing on your computer to access
8 additional CA HAZNET: record(s) in the EDR Site Report.

Detail Two:
Year: 2020
EM Manifest ID: 1095643
Shipment Date: 2/7/2020
Receipt Date: 2/14/2020
Manifest Number: 018203109JJK
Generator EPA ID: CAL000351548
Name: SANTA BARBARA AIRBUS
Address: 750 TECHNOLOGY DR
Address 2: Not reported
City: GOLETA
Zip: 93117
Telephone: 800-424-9300

SANTA BARBARA AIRBUS (Continued) **S113158378**

Contact:	Not reported
Contact Telephone:	805-964-5799
Transporter 1 EPA ID:	CAD028277036
Transporter 1 Emergency Number:	Not reported
Transporter 2 EPA ID:	CAR000175422
Transporter 2 Emergency Number:	Not reported
TSDF EPA ID:	AZR000521146
TSDF Name:	YUMA YES 2 WASTE TRANSFER STATION
TSDF Address 1:	6500 S US HIGHWAY 95
TSDF Address 2:	Not reported
TSDF City:	YUMA
TSDF Zip:	85365
TSDF Telephone:	Not reported

State:

Year:	2020
EM Manifest ID:	1095643
Generator EPA ID:	CAL000351548
Shipment Date:	2020-02-07
Manifest Number:	018203109JJK
Line Number:	1
Method Code:	H141
Quantity Tons:	0.20000
Quantity Waste:	400.000000
Quantity Unit:	P
Number of Containers:	2
Type of Container:	Metal drums, barrels, kegs
Quantity Type:	Pounds
State Code:	352

Additional Info:

Year:	2017
Gen EPA ID:	CAL000351548
Shipment Date:	20170901
Creation Date:	7/6/2018 18:30:59
Receipt Date:	20170912
Manifest ID:	017730262JJK
Trans EPA ID:	CAD028277036
Trans Name:	ASBURY ENVIRONMENTAL SERVICES
Trans 2 EPA ID:	CAR000175422
Trans 2 Name:	WORLDWIDE RECOVERY SYSTEM INC
TSDF EPA ID:	AZR000515924
Trans Name:	YUMA YES LLC
TSDF Alt EPA ID:	Not reported
TSDF Alt Name:	Not reported
Waste Code Description:	352 - Other organic solids
RCRA Code:	Not reported
Meth Code:	H141 - Storage, Bulking, And/Or Transfer Off Site--No Treatment/Reovery (H010-H129) Or (H131-H135)
Quantity Tons:	0.1
Waste Quantity:	200
Quantity Unit:	P
Additional Code 1:	Not reported
Additional Code 2:	Not reported
Additional Code 3:	Not reported

SANTA BARBARA AIRBUS (Continued) **S113158378**

Additional Code 4:	Not reported
Additional Code 5:	Not reported
Shipment Date:	20170901
Creation Date:	5/21/2018 18:34:34
Receipt Date:	20170906
Manifest ID:	017730263JJK
Trans EPA ID:	CAD028277036
Trans Name:	ASBURY ENVIRONMENTAL SERVICES
Trans 2 EPA ID:	Not reported
Trans 2 Name:	Not reported
TSDF EPA ID:	CAD097030993
Trans Name:	US ECOLOGY VERNON INC
TSDF Alt EPA ID:	Not reported
TSDF Alt Name:	Not reported
Waste Code Description:	352 - Other organic solids
RCRA Code:	Not reported
Meth Code:	H141 - Storage, Bulking, And/Or Transfer Off Site--No Treatment/Reovery (H010-H129) Or (H131-H135)
Quantity Tons:	0.1
Waste Quantity:	200
Quantity Unit:	P
Additional Code 1:	Not reported
Additional Code 2:	Not reported
Additional Code 3:	Not reported
Additional Code 4:	Not reported
Additional Code 5:	Not reported
Shipment Date:	20170315
Creation Date:	5/12/2018 18:32:04
Receipt Date:	20170320
Manifest ID:	016854146JJK
Trans EPA ID:	CAD028277036
Trans Name:	ASBURY ENVIRONMENTAL SERVICES
Trans 2 EPA ID:	CAR000175422
Trans 2 Name:	WORLDWIDE RECOVERY SYSTEM INC
TSDF EPA ID:	AZR000515924
Trans Name:	YUMA YES LLC
TSDF Alt EPA ID:	Not reported
TSDF Alt Name:	Not reported
Waste Code Description:	352 - Other organic solids
RCRA Code:	Not reported
Meth Code:	H141 - Storage, Bulking, And/Or Transfer Off Site--No Treatment/Reovery (H010-H129) Or (H131-H135)
Quantity Tons:	0.11
Waste Quantity:	220
Quantity Unit:	P
Additional Code 1:	Not reported
Additional Code 2:	Not reported
Additional Code 3:	Not reported
Additional Code 4:	Not reported
Additional Code 5:	Not reported

Additional Info:

Year:	2016
Gen EPA ID:	CAL000351548

SANTA BARBARA AIRBUS (Continued) **S113158378**

Shipment Date:	20150325
Creation Date:	6/25/2015 22:15:58
Receipt Date:	20150402
Manifest ID:	014063719JJK
Trans EPA ID:	CAD028277036
Trans Name:	ASBURY ENVIRONMENTAL SERVICES
Trans 2 EPA ID:	Not reported
Trans 2 Name:	Not reported
TSDF EPA ID:	CAD097030993
Trans Name:	EVOQUA WATER TECHNOLOGIES LLC
TSDF Alt EPA ID:	Not reported
TSDF Alt Name:	Not reported
Waste Code Description:	352 - Other organic solids
RCRA Code:	Not reported
Meth Code:	H141 - Storage, Bulking, And/Or Transfer Off Site--No Treatment/Reovery (H010-H129) Or (H131-H135)
Quantity Tons:	0.2
Waste Quantity:	400
Quantity Unit:	P
Additional Code 1:	Not reported
Additional Code 2:	Not reported
Additional Code 3:	Not reported
Additional Code 4:	Not reported
Additional Code 5:	Not reported

Additional Info:

Year:	2015
Gen EPA ID:	CAL000351548

Shipment Date:	20150325
Creation Date:	6/25/2015 22:15:58
Receipt Date:	20150402
Manifest ID:	014063719JJK
Trans EPA ID:	CAD028277036
Trans Name:	ASBURY ENVIRONMENTAL SERVICES
Trans 2 EPA ID:	Not reported
Trans 2 Name:	Not reported
TSDF EPA ID:	CAD097030993
Trans Name:	EVOQUA WATER TECHNOLOGIES LLC
TSDF Alt EPA ID:	Not reported
TSDF Alt Name:	Not reported
Waste Code Description:	352 - Other organic solids
RCRA Code:	Not reported
Meth Code:	H141 - Storage, Bulking, And/Or Transfer Off Site--No Treatment/Reovery (H010-H129) Or (H131-H135)
Quantity Tons:	0.2
Waste Quantity:	400
Quantity Unit:	P
Additional Code 1:	Not reported
Additional Code 2:	Not reported
Additional Code 3:	Not reported
Additional Code 4:	Not reported
Additional Code 5:	Not reported

Additional Info:

Year:	2014

SANTA BARBARA AIRBUS (Continued) **S113158378**

Gen EPA ID:	CAL000351548
Shipment Date:	20140428
Creation Date:	7/11/2014 22:15:15
Receipt Date:	20140428
Manifest ID:	011883951JJK
Trans EPA ID:	CAD028277036
Trans Name:	ASBURY ENVIRONMENTAL SERVICES
Trans 2 EPA ID:	Not reported
Trans 2 Name:	Not reported
TSDF EPA ID:	CAT080013352
Trans Name:	DEMENNO / KERDOON
TSDF Alt EPA ID:	Not reported
TSDF Alt Name:	Not reported
Waste Code Description:	222 - Oil/water separation sludge
RCRA Code:	Not reported
Meth Code:	H039 - Other Recovery Of Reclamation For Reuse Including Acid Regeneration, Organics Recovery Ect
Quantity Tons:	4.17
Waste Quantity:	1000
Quantity Unit:	G
Additional Code 1:	Not reported
Additional Code 2:	Not reported
Additional Code 3:	Not reported
Additional Code 4:	Not reported
Additional Code 5:	Not reported
Shipment Date:	20140411
Creation Date:	8/14/2014 22:15:18
Receipt Date:	20140417
Manifest ID:	012415008JJK
Trans EPA ID:	CAD028277036
Trans Name:	ASBURY ENVIRONMENTAL SERVICES
Trans 2 EPA ID:	Not reported
Trans 2 Name:	Not reported
TSDF EPA ID:	CAD097030993
Trans Name:	EVOQUA WATER TECHNOLOGIES LLC
TSDF Alt EPA ID:	Not reported
TSDF Alt Name:	Not reported
Waste Code Description:	352 - Other organic solids
RCRA Code:	Not reported
Meth Code:	H141 - Storage, Bulking, And/Or Transfer Off Site--No Treatment/Reovery (H010-H129) Or (H131-H135)
Quantity Tons:	0.125
Waste Quantity:	250
Quantity Unit:	P
Additional Code 1:	Not reported
Additional Code 2:	Not reported
Additional Code 3:	Not reported
Additional Code 4:	Not reported
Additional Code 5:	Not reported

Additional Info:

Year:	2013
Gen EPA ID:	CAL000351548
Shipment Date:	20130906

SANTA BARBARA AIRBUS (Continued) **S113158378**

Creation Date:	10/26/2013 22:15:06
Receipt Date:	20130912
Manifest ID:	011887914JJK
Trans EPA ID:	CAD028277036
Trans Name:	ASBURY ENVIRONMENTAL SERVICES
Trans 2 EPA ID:	Not reported
Trans 2 Name:	Not reported
TSDF EPA ID:	CAD097030993
Trans Name:	SIEMENS WATER TECHNOLOGIES LLC
TSDF Alt EPA ID:	Not reported
TSDF Alt Name:	Not reported
Waste Code Description:	352 - Other organic solids
RCRA Code:	Not reported
Meth Code:	H141 - Storage, Bulking, And/Or Transfer Off Site--No Treatment/Reovery (H010-H129) Or (H131-H135)
Quantity Tons:	0.1
Waste Quantity:	200
Quantity Unit:	P
Additional Code 1:	Not reported
Additional Code 2:	Not reported
Additional Code 3:	Not reported
Additional Code 4:	Not reported
Additional Code 5:	Not reported

Shipment Date:	20130415
Creation Date:	6/18/2013 22:15:07
Receipt Date:	20130415
Manifest ID:	011352493JJK
Trans EPA ID:	CAD028277036
Trans Name:	ASBURY ENVIRONMENTAL SERVICES
Trans 2 EPA ID:	Not reported
Trans 2 Name:	Not reported
TSDF EPA ID:	CAT080013352
Trans Name:	DEMENNO / KERDOON
TSDF Alt EPA ID:	Not reported
TSDF Alt Name:	Not reported
Waste Code Description:	222 - Oil/water separation sludge
RCRA Code:	Not reported
Meth Code:	H039 - Other Recovery Of Reclamation For Reuse Including Acid Regeneration, Organics Recovery Ect
Quantity Tons:	4.17
Waste Quantity:	1000
Quantity Unit:	G
Additional Code 1:	Not reported
Additional Code 2:	Not reported
Additional Code 3:	Not reported
Additional Code 4:	Not reported
Additional Code 5:	Not reported

Shipment Date:	20130409
Creation Date:	6/9/2013 22:15:06
Receipt Date:	20130411
Manifest ID:	011352174JJK
Trans EPA ID:	CAD028277036
Trans Name:	ASBURY ENVIRONMENTAL SERVICES
Trans 2 EPA ID:	Not reported
Trans 2 Name:	Not reported

SANTA BARBARA AIRBUS (Continued) **S113158378**

TSDF EPA ID:	CAD097030993
Trans Name:	SIEMENS INDUSTRY INC
TSDF Alt EPA ID:	Not reported
TSDF Alt Name:	Not reported
Waste Code Description:	352 - Other organic solids
RCRA Code:	Not reported
Meth Code:	H141 - Storage, Bulking, And/Or Transfer Off Site--No Treatment/Reovery (H010-H129) Or (H131-H135)
Quantity Tons:	0.1
Waste Quantity:	200
Quantity Unit:	P
Additional Code 1:	Not reported
Additional Code 2:	Not reported
Additional Code 3:	Not reported
Additional Code 4:	Not reported
Additional Code 5:	Not reported

Additional Info:

Year:	2012
Gen EPA ID:	CAL000351548
Shipment Date:	20121211
Creation Date:	2/17/2013 22:15:06
Receipt Date:	20121220
Manifest ID:	010865539JJK
Trans EPA ID:	CAD028277036
Trans Name:	ASBURY ENVIRONMENTAL SERVICES
Trans 2 EPA ID:	Not reported
Trans 2 Name:	Not reported
TSDF EPA ID:	CAD097030993
Trans Name:	SIEMENS INDUSTRY INC
TSDF Alt EPA ID:	Not reported
TSDF Alt Name:	Not reported
Waste Code Description:	352 - Other organic solids
RCRA Code:	Not reported
Meth Code:	H141 - Storage, Bulking, And/Or Transfer Off Site--No Treatment/Reovery (H010-H129) Or (H131-H135)
Quantity Tons:	0.1
Waste Quantity:	200
Quantity Unit:	P
Additional Code 1:	Not reported
Additional Code 2:	Not reported
Additional Code 3:	Not reported
Additional Code 4:	Not reported
Additional Code 5:	Not reported
Shipment Date:	20121029
Creation Date:	3/22/2013 22:15:24
Receipt Date:	20121101
Manifest ID:	003341365SKS
Trans EPA ID:	TXR000081205
Trans Name:	SAFETY-KLEEN SYSTEMS INC
Trans 2 EPA ID:	Not reported
Trans 2 Name:	Not reported
TSDF EPA ID:	CAT000613893
Trans Name:	SAFETY-KLEEN SYSTEMS INC
TSDF Alt EPA ID:	Not reported

SANTA BARBARA AIRBUS (Continued) **S113158378**

TSDF Alt Name:	Not reported
Waste Code Description:	214 - Unspecified solvent mixture
RCRA Code:	Not reported
Meth Code:	H141 - Storage, Bulking, And/Or Transfer Off Site--No Treatment/Reovery (H010-H129) Or (H131-H135)
Quantity Tons:	0.072
Waste Quantity:	20
Quantity Unit:	G
Additional Code 1:	Not reported
Additional Code 2:	Not reported
Additional Code 3:	Not reported
Additional Code 4:	Not reported
Additional Code 5:	Not reported
Shipment Date:	20120917
Creation Date:	12/3/2012 22:15:38
Receipt Date:	20120920
Manifest ID:	010161694JJK
Trans EPA ID:	CAD028277036
Trans Name:	ASBURY ENVIRONMENTAL SERVICES
Trans 2 EPA ID:	Not reported
Trans 2 Name:	Not reported
TSDF EPA ID:	CAD097030993
Trans Name:	SIEMENS INDUSTRY INC
TSDF Alt EPA ID:	Not reported
TSDF Alt Name:	Not reported
Waste Code Description:	352 - Other organic solids
RCRA Code:	Not reported
Meth Code:	H141 - Storage, Bulking, And/Or Transfer Off Site--No Treatment/Reovery (H010-H129) Or (H131-H135)
Quantity Tons:	0.1
Waste Quantity:	200
Quantity Unit:	P
Additional Code 1:	Not reported
Additional Code 2:	Not reported
Additional Code 3:	Not reported
Additional Code 4:	Not reported
Additional Code 5:	Not reported
Shipment Date:	20120710
Creation Date:	5/29/2013 22:15:25
Receipt Date:	20120720
Manifest ID:	003228837SKS
Trans EPA ID:	TXR000050930
Trans Name:	SAFETY-KLEEN SYSTEMS INC
Trans 2 EPA ID:	Not reported
Trans 2 Name:	Not reported
TSDF EPA ID:	CAT000613893
Trans Name:	SAFETY-KLEEN SYSTEMS INC
TSDF Alt EPA ID:	Not reported
TSDF Alt Name:	Not reported
Waste Code Description:	214 - Unspecified solvent mixture
RCRA Code:	Not reported
Meth Code:	H141 - Storage, Bulking, And/Or Transfer Off Site--No Treatment/Reovery (H010-H129) Or (H131-H135)
Quantity Tons:	0.054
Waste Quantity:	15

SANTA BARBARA AIRBUS (Continued) **S113158378**

Quantity Unit:	G
Additional Code 1:	Not reported
Additional Code 2:	Not reported
Additional Code 3:	Not reported
Additional Code 4:	Not reported
Additional Code 5:	Not reported
Shipment Date:	20120417
Creation Date:	10/19/2012 22:15:22
Receipt Date:	20120420
Manifest ID:	003174472SKS
Trans EPA ID:	TXR000050930
Trans Name:	SAFETY-KLEEN SYSTEMS INC
Trans 2 EPA ID:	Not reported
Trans 2 Name:	Not reported
TSDF EPA ID:	CAT000613893
Trans Name:	SAFETY-KLEEN SYSTEMS INC
TSDF Alt EPA ID:	Not reported
TSDF Alt Name:	Not reported
Waste Code Description:	214 - Unspecified solvent mixture
RCRA Code:	Not reported
Meth Code:	H141 - Storage, Bulking, And/Or Transfer Off Site--No Treatment/Reovery (H010-H129) Or (H131-H135)
Quantity Tons:	0.036
Waste Quantity:	10
Quantity Unit:	G
Additional Code 1:	Not reported
Additional Code 2:	Not reported
Additional Code 3:	Not reported
Additional Code 4:	Not reported
Additional Code 5:	Not reported
Shipment Date:	20120118
Creation Date:	6/9/2012 20:30:10
Receipt Date:	20120125
Manifest ID:	002900075SKS
Trans EPA ID:	TXR000050930
Trans Name:	SAFETY-KLEEN SYSTEMS INC
Trans 2 EPA ID:	Not reported
Trans 2 Name:	Not reported
TSDF EPA ID:	CAT000613893
Trans Name:	SAFETY-KLEEN SYSTEMS INC
TSDF Alt EPA ID:	Not reported
TSDF Alt Name:	Not reported
Waste Code Description:	214 - Unspecified solvent mixture
RCRA Code:	Not reported
Meth Code:	H141 - Storage, Bulking, And/Or Transfer Off Site--No Treatment/Reovery (H010-H129) Or (H131-H135)
Quantity Tons:	0.032
Waste Quantity:	64
Quantity Unit:	P
Additional Code 1:	Not reported
Additional Code 2:	Not reported
Additional Code 3:	Not reported
Additional Code 4:	Not reported
Additional Code 5:	Not reported

SANTA BARBARA AIRBUS (Continued) **S113158378**

Additional Info:

Year:	2011
Gen EPA ID:	CAL000351548
Shipment Date:	20110901
Creation Date:	2/11/2012 20:30:14
Receipt Date:	20110909
Manifest ID:	002900542SKS
Trans EPA ID:	TXR000050930
Trans Name:	SAFETY-KLEEN SYSTEMS INC
Trans 2 EPA ID:	Not reported
Trans 2 Name:	Not reported
TSDF EPA ID:	CAT000613893
Trans Name:	SAFETY-KLEEN SYSTEMS INC
TSDF Alt EPA ID:	Not reported
TSDF Alt Name:	Not reported
Waste Code Description:	213 - Hydrocarbon solvents (benzene, hexane, Stoddard, etc.
RCRA Code:	D039
Meth Code:	H141 - Storage, Bulking, And/Or Transfer Off Site--No Treatment/Reovery (H010-H129) Or (H131-H135)
Quantity Tons:	0.06255
Waste Quantity:	15
Quantity Unit:	G
Additional Code 1:	Not reported
Additional Code 2:	Not reported
Additional Code 3:	Not reported
Additional Code 4:	Not reported
Additional Code 5:	Not reported
Shipment Date:	20110829
Creation Date:	10/24/2011 18:30:13
Receipt Date:	20110901
Manifest ID:	009003429JJK
Trans EPA ID:	CAD028277036
Trans Name:	ASBURY ENVIRONMENTAL SERVICES
Trans 2 EPA ID:	Not reported
Trans 2 Name:	Not reported
TSDF EPA ID:	CAD097030993
Trans Name:	SIEMENS INDUSTRY INC
TSDF Alt EPA ID:	Not reported
TSDF Alt Name:	Not reported
Waste Code Description:	352 - Other organic solids
RCRA Code:	Not reported
Meth Code:	H141 - Storage, Bulking, And/Or Transfer Off Site--No Treatment/Reovery (H010-H129) Or (H131-H135)
Quantity Tons:	0.125
Waste Quantity:	250
Quantity Unit:	P
Additional Code 1:	Not reported
Additional Code 2:	Not reported
Additional Code 3:	Not reported
Additional Code 4:	Not reported
Additional Code 5:	Not reported
Shipment Date:	20110712
Creation Date:	9/16/2011 18:30:28
Receipt Date:	20110712

SANTA BARBARA AIRBUS (Continued) **S113158378**

Manifest ID:	009012041JJK
Trans EPA ID:	CAD028277036
Trans Name:	ASBURY ENVIRONMENTAL SERVICES
Trans 2 EPA ID:	Not reported
Trans 2 Name:	Not reported
TSDF EPA ID:	CAT080013352
Trans Name:	DEMENNO / KERDOON
TSDF Alt EPA ID:	Not reported
TSDF Alt Name:	Not reported
Waste Code Description:	222 - Oil/water separation sludge
RCRA Code:	Not reported
Meth Code:	H039 - Other Recovery Of Reclamation For Reuse Including Acid Regeneration, Organics Recovery Ect
Quantity Tons:	5.004
Waste Quantity:	1200
Quantity Unit:	G
Additional Code 1:	Not reported
Additional Code 2:	Not reported
Additional Code 3:	Not reported
Additional Code 4:	Not reported
Additional Code 5:	Not reported

Additional Info:

Year:	2010
Gen EPA ID:	CAL000351548
Shipment Date:	20101213
Creation Date:	2/19/2011 18:30:18
Receipt Date:	20101216
Manifest ID:	008032797JJK
Trans EPA ID:	CAD028277036
Trans Name:	ASBURY ENVIRONMENTAL SERVICES
Trans 2 EPA ID:	Not reported
Trans 2 Name:	Not reported
TSDF EPA ID:	CAD097030993
Trans Name:	SIEMENS WATER TECHNOLOGIES CORP
TSDF Alt EPA ID:	Not reported
TSDF Alt Name:	Not reported
Waste Code Description:	352 - Other organic solids
RCRA Code:	Not reported
Meth Code:	H141 - Storage, Bulking, And/Or Transfer Off Site--No Treatment/Reovery (H010-H129) Or (H131-H135)
Quantity Tons:	0.0875
Waste Quantity:	175
Quantity Unit:	P
Additional Code 1:	Not reported
Additional Code 2:	Not reported
Additional Code 3:	Not reported
Additional Code 4:	Not reported
Additional Code 5:	Not reported
Shipment Date:	20101119
Creation Date:	1/12/2011 18:30:17
Receipt Date:	20101119
Manifest ID:	008032080JJK
Trans EPA ID:	CAD028277036
Trans Name:	ASBURY ENVIRONMENTAL SERVICES

SANTA BARBARA AIRBUS (Continued) **S113158378**

Trans 2 EPA ID:	Not reported
Trans 2 Name:	Not reported
TSDF EPA ID:	CAT080013352
Trans Name:	DEMENNO / KERDOON
TSDF Alt EPA ID:	Not reported
TSDF Alt Name:	Not reported
Waste Code Description:	222 - Oil/water separation sludge
RCRA Code:	Not reported
Meth Code:	H039 - Other Recovery Of Reclamation For Reuse Including Acid Regeneration, Organics Recovery Ect
Quantity Tons:	5.421
Waste Quantity:	1300
Quantity Unit:	G
Additional Code 1:	Not reported
Additional Code 2:	Not reported
Additional Code 3:	Not reported
Additional Code 4:	Not reported
Additional Code 5:	Not reported

HWTS:

Name:	SANTA BARBARA AIRBUS
Address:	750 TECHNOLOGY DR
Address 2:	Not reported
City,State,Zip:	GOLETA, CA 93117
EPA ID:	CAL000351548
Inactive Date:	Not reported
Create Date:	04/08/2010
Last Act Date:	Not reported
Mailing Name:	Not reported
Mailing Address:	750 TECHNOLOGY DR
Mailing Address 2:	Not reported
Mailing City,State,Zip:	GOLETA, CA 931170000
Owner Name:	SANTA BARBARA AIRBUS
Owner Address:	750 TECHNOLOGY DR
Owner Address 2:	Not reported
Owner City,State,Zip:	GOLETA, CA 931170000
Contact Name:	SAMANTHA ONNEN
Contact Address:	750 TECHNOLOGY DR
Contact Address 2:	Not reported
City,State,Zip:	GOLETA, CA 93117
Facility Status:	Active
Facility Type:	PERMANENT
Category:	STATE
Latitude:	34.429577
Longitude:	-119.827775

NAICS:

EPA ID:	CAL000351548
Create Date:	2010-04-08 13:34:51.933
NAICS Code:	48551
NAICS Description:	Charter Bus Industry
Issued EPA ID Date:	2010-04-08 13:34:51.91700
Inactive Date:	Not reported
Facility Name:	SANTA BARBARA AIRBUS
Facility Address:	750 TECHNOLOGY DR
Facility Address 2:	Not reported
Facility City:	GOLETA

SANTA BARBARA AIRBUS (Continued) **S113158378**

Facility County:	Not reported
Facility State:	CA
Facility Zip:	93117

H87 **PADDOCK MOTOR CLUB** **RCRA NonGen / NLR** **1027071059**
NNE **5730 THORNWOOD** **CAC003142553**
1/8-1/4 **GOLETA, CA 93117**
0.148 mi.
780 ft. **Site 8 of 21 in cluster H**

Relative: **Higher**
Actual: **15 ft.**

RCRA Listings:

Date Form Received by Agency:		20211007
Handler Name:	PADDOCK MOTOR CLUB	
Handler Address:		5730 THORNWOOD
Handler City,State,Zip:		GOLETA, CA 93117
EPA ID:		CAC003142553
Contact Name:		ANGEL MARTINEZ
Contact Address:		5730 THORNWOOD
Contact City,State,Zip:		GOLETA, CA 93117
Contact Telephone:		805-570-4469
Contact Fax:		Not reported
Contact Email:		ANGEL.MARTINEZ55@GMAIL.COM
Contact Title:		Not reported
EPA Region:		09
Land Type:		Not reported
Federal Waste Generator Description:		Not a generator, verified
Non-Notifier:		Not reported
Biennial Report Cycle:		Not reported
Accessibility:		Not reported
Active Site Indicator:		Not reported
State District Owner:		Not reported
State District:		Not reported
Mailing Address:		5730 THORNWOOD
Mailing City,State,Zip:		GOLETA, CA 93117
Owner Name:	ANGEL MARTINEZ	
Owner Type:		Other
Operator Name:	ANGEL MARTINEZ	
Operator Type:		Other
Short-Term Generator Activity:		No
Importer Activity:		No
Mixed Waste Generator:		No
Transporter Activity:		No
Transfer Facility Activity:		No
Recycler Activity with Storage:		No
Small Quantity On-Site Burner Exemption:		No
Smelting Melting and Refining Furnace Exemption:		No
Underground Injection Control:		No
Off-Site Waste Receipt:		No
Universal Waste Indicator:		No
Universal Waste Destination Facility:		No
Federal Universal Waste:		No
Active Site Fed-Reg Treatment Storage and Disposal Facility:		Not reported
Active Site Converter Treatment storage and Disposal Facility:		Not reported
Active Site State-Reg Treatment Storage and Disposal Facility:		Not reported
Active Site State-Reg Handler:		---
Federal Facility Indicator:		Not reported
Hazardous Secondary Material Indicator:		N

PADDOCK MOTOR CLUB (Continued) **1027071059**

Sub-Part K Indicator:	Not reported
Commercial TSD Indicator:	No
Treatment Storage and Disposal Type:	Not reported
2018 GPRA Permit Baseline:	Not on the Baseline
2018 GPRA Renewals Baseline:	Not on the Baseline
Permit Renewals Workload Universe:	Not reported
Permit Workload Universe:	Not reported
Permit Progress Universe:	Not reported
Post-Closure Workload Universe:	Not reported
Closure Workload Universe:	Not reported
202 GPRA Corrective Action Baseline:	No
Corrective Action Workload Universe:	No
Subject to Corrective Action Universe:	No
Non-TSDFs Where RCRA CA has Been Imposed Universe:	No
TSDFs Potentially Subject to CA Under 3004 (u)/(v) Universe:	No
TSDFs Only Subject to CA under Discretionary Auth Universe:	No
Corrective Action Priority Ranking:	No NCAPS ranking
Environmental Control Indicator:	No
Institutional Control Indicator:	No
Human Exposure Controls Indicator:	N/A
Groundwater Controls Indicator:	N/A
Operating TSDF Universe:	Not reported
Full Enforcement Universe:	Not reported
Significant Non-Complier Universe:	No
Unaddressed Significant Non-Complier Universe:	No
Addressed Significant Non-Complier Universe:	No
Significant Non-Complier With a Compliance Schedule Universe:	No
Financial Assurance Required: Not reported	
Handler Date of Last Change:	20211007
Recognized Trader-Importer:	No
Recognized Trader-Exporter:	No
Importer of Spent Lead Acid Batteries:	No
Exporter of Spent Lead Acid Batteries:	No
Recycler Activity Without Storage:	No
Manifest Broker:	No
Sub-Part P Indicator:	No

Handler - Owner Operator:

Owner/Operator Indicator:	Operator
Owner/Operator Name: ANGEL MARTINEZ	
Legal Status:	Other
Date Became Current:	Not reported
Date Ended Current:	Not reported
Owner/Operator Address:	5730 THORNWOOD
Owner/Operator City,State,Zip:	GOLETA, CA 93117
Owner/Operator Telephone:	805-570-4469
Owner/Operator Telephone Ext:	Not reported
Owner/Operator Fax:	Not reported
Owner/Operator Email:	Not reported

Owner/Operator Indicator:	Owner
Owner/Operator Name: ANGEL MARTINEZ	
Legal Status:	Other
Date Became Current:	Not reported
Date Ended Current:	Not reported
Owner/Operator Address:	5730 THORNWOOD

PADDOCK MOTOR CLUB (Continued) **1027071059**

Owner/Operator City,State,Zip: GOLETA, CA 93117
Owner/Operator Telephone: 805-570-4469
Owner/Operator Telephone Ext: Not reported
Owner/Operator Fax: Not reported
Owner/Operator Email: Not reported

Historic Generators:
Receive Date: 20211007
Handler Name: PADDOCK MOTOR CLUB
Federal Waste Generator Description: Not a generator, verified
State District Owner: Not reported
Large Quantity Handler of Universal Waste: No
Recognized Trader Importer: No
Recognized Trader Exporter: No
Spent Lead Acid Battery Importer: No
Spent Lead Acid Battery Exporter: No
Current Record: Yes
Non Storage Recycler Activity: No
Electronic Manifest Broker: No

List of NAICS Codes and Descriptions:
NAICS Code: 811111
NAICS Description: GENERAL AUTOMOTIVE REPAIR

Facility Has Received Notices of Violations:
Violations: No Violations Found

Evaluation Action Summary:
Evaluations: No Evaluations Found

H88 **INTRI-PLEX TECHNOLOGIES INC** **RCRA-LQG** **1016954641**
NNE **5730 THORNWOOD DR** **CAL000362189**
1/8-1/4 **GOLETA, CA 93117**
0.148 mi.
780 ft. **Site 9 of 21 in cluster H**

Relative: RCRA Listings:
Higher
Date Form Received by Agency: 20180213
Actual: Handler Name: INTRI-PLEX TECHNOLOGIES INC
15 ft. Handler Address: 5730 THORNWOOD DR
Handler City,State,Zip: GOLETA, CA 93117-0000
EPA ID: CAL000362189
Contact Name: BOB J TENCH
Contact Address: SOUTH KELLOGG AVE
Contact City,State,Zip: GOLETA, CA 93117
Contact Telephone: 805-681-6980
Contact Fax: Not reported
Contact Email: BOB.TENCH@MMI.COM.SG
Contact Title: DIRECTOR OF OPERATIONS
EPA Region: 09
Land Type: Private
Federal Waste Generator Description: Large Quantity Generator
Non-Notifier: Not reported
Biennial Report Cycle: 2017
Accessibility: Not reported

INTRI-PLEX TECHNOLOGIES INC (Continued) **1016954641**

Active Site Indicator:	Handler Activities
State District Owner:	Not reported
State District:	Not reported
Mailing Address:	SOUTH KELLOGG AVE
Mailing City,State,Zip:	GOLETA, CA 93117
Owner Name:	MMI PRECISION TECHNOLOGIES LIMITED
Owner Type:	Private
Operator Name:	MMI PRECISION TECHNOLOGIES LIMITED
Operator Type:	Private
Short-Term Generator Activity:	No
Importer Activity:	No
Mixed Waste Generator:	No
Transporter Activity:	No
Transfer Facility Activity:	No
Recycler Activity with Storage:	No
Small Quantity On-Site Burner Exemption:	No
Smelting Melting and Refining Furnace Exemption:	No
Underground Injection Control:	No
Off-Site Waste Receipt:	No
Universal Waste Indicator:	No
Universal Waste Destination Facility:	No
Federal Universal Waste:	No
Active Site Fed-Reg Treatment Storage and Disposal Facility:	Not reported
Active Site Converter Treatment storage and Disposal Facility:	Not reported
Active Site State-Reg Treatment Storage and Disposal Facility:	Not reported
Active Site State-Reg Handler:	---
Federal Facility Indicator:	Not reported
Hazardous Secondary Material Indicator:	NN
Sub-Part K Indicator:	Not reported
Commercial TSD Indicator:	No
Treatment Storage and Disposal Type:	Not reported
2018 GPRA Permit Baseline:	Not on the Baseline
2018 GPRA Renewals Baseline:	Not on the Baseline
Permit Renewals Workload Universe:	Not reported
Permit Workload Universe:	Not reported
Permit Progress Universe:	Not reported
Post-Closure Workload Universe:	Not reported
Closure Workload Universe:	Not reported
202 GPRA Corrective Action Baseline:	No
Corrective Action Workload Universe:	No
Subject to Corrective Action Universe:	No
Non-TSDFs Where RCRA CA has Been Imposed Universe:	No
TSDFs Potentially Subject to CA Under 3004 (u)/(v) Universe:	No
TSDFs Only Subject to CA under Discretionary Auth Universe:	No
Corrective Action Priority Ranking:	No NCAPS ranking
Environmental Control Indicator:	No
Institutional Control Indicator:	No
Human Exposure Controls Indicator:	N/A
Groundwater Controls Indicator:	N/A
Operating TSDF Universe:	Not reported
Full Enforcement Universe:	Not reported
Significant Non-Complier Universe:	No
Unaddressed Significant Non-Complier Universe:	No
Addressed Significant Non-Complier Universe:	No
Significant Non-Complier With a Compliance Schedule Universe:	No
Financial Assurance Required:	Not reported
Handler Date of Last Change:	20181126

INTRI-PLEX TECHNOLOGIES INC (Continued) **1016954641**

Recognized Trader-Importer:	No
Recognized Trader-Exporter:	No
Importer of Spent Lead Acid Batteries:	No
Exporter of Spent Lead Acid Batteries:	No
Recycler Activity Without Storage:	No
Manifest Broker:	No
Sub-Part P Indicator:	No

Biennial: List of Years
Year: 2017

Click Here for Biennial Reporting System Data:
Year: 2013

Click Here for Biennial Reporting System Data:

Hazardous Waste Summary:
Waste Code: D001
Waste Description: IGNITABLE WASTE

Waste Code: D002
Waste Description: CORROSIVE WASTE

Waste Code: D007
Waste Description: CHROMIUM

Handler - Owner Operator:

Owner/Operator Indicator:	Operator
Owner/Operator Name:	INTRIPLEX TECHNOLOGIES
Legal Status:	Private
Date Became Current:	19870101
Date Ended Current:	Not reported
Owner/Operator Address:	Not reported
Owner/Operator City,State,Zip:	Not reported
Owner/Operator Telephone:	Not reported
Owner/Operator Telephone Ext:	Not reported
Owner/Operator Fax:	Not reported
Owner/Operator Email:	Not reported

Owner/Operator Indicator:	Owner
Owner/Operator Name:	MMI PRECISION TECHNOLOGIES LIMITED
Legal Status:	Private
Date Became Current:	19870101
Date Ended Current:	Not reported
Owner/Operator Address:	1209 N ORANGE ST
Owner/Operator City,State,Zip:	WILMINGTON, DE 19801
Owner/Operator Telephone:	302-658-7581
Owner/Operator Telephone Ext:	Not reported
Owner/Operator Fax:	Not reported
Owner/Operator Email:	Not reported

Owner/Operator Indicator:	Operator
Owner/Operator Name:	MMI PRECISION TECHNOLOGIES LIMITED
Legal Status:	Private
Date Became Current:	20071217
Date Ended Current:	Not reported

INTRI-PLEX TECHNOLOGIES INC (Continued) **1016954641**

Owner/Operator Address: 1209 NORTH ORANGE STREET
Owner/Operator City,State,Zip: WILMINGTON, DE 19801
Owner/Operator Telephone: 805-681-6980
Owner/Operator Telephone Ext: Not reported
Owner/Operator Fax: Not reported
Owner/Operator Email: BOB.TENCH@MMI.COM.SG

Owner/Operator Indicator: Owner
Owner/Operator Name: MMI PRECISION TECHNOLOGIES LIMITED
Legal Status: Private
Date Became Current: 20071217
Date Ended Current: Not reported
Owner/Operator Address: 751 SOUTH KELLOGG AVE
Owner/Operator City,State,Zip: GOLETA, CA 93117
Owner/Operator Telephone: 805-681-3414
Owner/Operator Telephone Ext: Not reported
Owner/Operator Fax: Not reported
Owner/Operator Email: Not reported

Historic Generators:
Receive Date: 20140301
Handler Name: INTRIPLEX TECHNOLOGIES
Federal Waste Generator Description: Large Quantity Generator
State District Owner: Not reported
Large Quantity Handler of Universal Waste: No
Recognized Trader Importer: No
Recognized Trader Exporter: No
Spent Lead Acid Battery Importer: No
Spent Lead Acid Battery Exporter: No
Current Record: No
Non Storage Recycler Activity: Not reported
Electronic Manifest Broker: Not reported

Receive Date: 20180213
Handler Name: INTRI-PLEX TECHNOLOGIES INC
Federal Waste Generator Description: Large Quantity Generator
State District Owner: Not reported
Large Quantity Handler of Universal Waste: No
Recognized Trader Importer: No
Recognized Trader Exporter: No
Spent Lead Acid Battery Importer: No
Spent Lead Acid Battery Exporter: No
Current Record: Yes
Non Storage Recycler Activity: No
Electronic Manifest Broker: No

List of NAICS Codes and Descriptions:
NAICS Code: 332119
NAICS Description: METAL CROWN, CLOSURE, AND OTHER METAL STAMPING (EXCEPT AUTOMOTIVE)

NAICS Code: 332722
NAICS Description: BOLT, NUT, SCREW, RIVET, AND WASHER MANUFACTURING

NAICS Code: 334112
NAICS Description: COMPUTER STORAGE DEVICE MANUFACTURING

INTRI-PLEX TECHNOLOGIES INC (Continued) **1016954641**

NAICS Code: 334417
NAICS Description: ELECTRONIC CONNECTOR MANUFACTURING

Facility Has Received Notices of Violations:
Violations: No Violations Found

Evaluation Action Summary:
Evaluations: No Evaluations Found

H89 **FASTENAL** **RCRA NonGen / NLR** **1026808010**
NNE **5765 THORNWOOD DR** **CAC003120308**
1/8-1/4 **GOLETA, CA 93117**
0.155 mi.
817 ft. **Site 10 of 21 in cluster H**

Relative: **Higher**
Actual: **15 ft.**

RCRA Listings:

Date Form Received by Agency:		20210518
Handler Name:	FASTENAL	
Handler Address:		5765 THORNWOOD DR
Handler City,State,Zip:		GOLETA, CA 93117
EPA ID:		CAC003120308
Contact Name:		SARA BAUER
Contact Address:		5765 THORNWOOD DR
Contact City,State,Zip:		GOLETA, CA 93117
Contact Telephone:		805-967-3631
Contact Fax:		Not reported
Contact Email:		SBAUER@FASTENAL.COM
Contact Title:		Not reported
EPA Region:		09
Land Type:		Not reported
Federal Waste Generator Description:		Not a generator, verified
Non-Notifier:		Not reported
Biennial Report Cycle:		Not reported
Accessibility:		Not reported
Active Site Indicator:		Not reported
State District Owner:		Not reported
State District:		Not reported
Mailing Address:		5765 THORNWOOD DR
Mailing City,State,Zip:		GOLETA, CA 93117
Owner Name:	FASTENAL DEL TORCHIO	
Owner Type:		Other
Operator Name:	SARA BAUER	
Operator Type:		Other
Short-Term Generator Activity:		No
Importer Activity:		No
Mixed Waste Generator:		No
Transporter Activity:		No
Transfer Facility Activity:		No
Recycler Activity with Storage:		No
Small Quantity On-Site Burner Exemption:		No
Smelting Melting and Refining Furnace Exemption:		No
Underground Injection Control:		No
Off-Site Waste Receipt:		No
Universal Waste Indicator:		No
Universal Waste Destination Facility:		No
Federal Universal Waste:		No

FASTENAL (Continued) **1026808010**

Active Site Fed-Reg Treatment Storage and Disposal Facility:	Not reported
Active Site Converter Treatment storage and Disposal Facility:	Not reported
Active Site State-Reg Treatment Storage and Disposal Facility:	Not reported
Active Site State-Reg Handler:	---
Federal Facility Indicator:	Not reported
Hazardous Secondary Material Indicator:	N
Sub-Part K Indicator:	Not reported
Commercial TSD Indicator:	No
Treatment Storage and Disposal Type:	Not reported
2018 GPRA Permit Baseline:	Not on the Baseline
2018 GPRA Renewals Baseline:	Not on the Baseline
Permit Renewals Workload Universe:	Not reported
Permit Workload Universe:	Not reported
Permit Progress Universe:	Not reported
Post-Closure Workload Universe:	Not reported
Closure Workload Universe:	Not reported
202 GPRA Corrective Action Baseline:	No
Corrective Action Workload Universe:	No
Subject to Corrective Action Universe:	No
Non-TSDFs Where RCRA CA has Been Imposed Universe:	No
TSDFs Potentially Subject to CA Under 3004 (u)/(v) Universe:	No
TSDFs Only Subject to CA under Discretionary Auth Universe:	No
Corrective Action Priority Ranking:	No NCAPS ranking
Environmental Control Indicator:	No
Institutional Control Indicator:	No
Human Exposure Controls Indicator:	N/A
Groundwater Controls Indicator:	N/A
Operating TSDF Universe:	Not reported
Full Enforcement Universe:	Not reported
Significant Non-Complier Universe:	No
Unaddressed Significant Non-Complier Universe:	No
Addressed Significant Non-Complier Universe:	No
Significant Non-Complier With a Compliance Schedule Universe:	No
Financial Assurance Required: Not reported	
Handler Date of Last Change:	20210521
Recognized Trader-Importer:	No
Recognized Trader-Exporter:	No
Importer of Spent Lead Acid Batteries:	No
Exporter of Spent Lead Acid Batteries:	No
Recycler Activity Without Storage:	No
Manifest Broker:	No
Sub-Part P Indicator:	No

Handler - Owner Operator:

Owner/Operator Indicator:	Owner
Owner/Operator Name: FASTENAL DEL TORCHIO	
Legal Status:	Other
Date Became Current:	Not reported
Date Ended Current:	Not reported
Owner/Operator Address:	5765 THORNWOOD DR
Owner/Operator City,State,Zip:	GOLETA, CA 93117
Owner/Operator Telephone:	805-967-3631
Owner/Operator Telephone Ext:	Not reported
Owner/Operator Fax:	Not reported
Owner/Operator Email:	Not reported

FASTENAL (Continued) **1026808010**

Owner/Operator Indicator: Operator
Owner/Operator Name: SARA BAUER
Legal Status: Other
Date Became Current: Not reported
Date Ended Current: Not reported
Owner/Operator Address: 5765 THORNWOOD DR
Owner/Operator City,State,Zip: GOLETA, CA 93117
Owner/Operator Telephone: 805-967-3631
Owner/Operator Telephone Ext: Not reported
Owner/Operator Fax: Not reported
Owner/Operator Email: Not reported

Historic Generators:
Receive Date: 20210518
Handler Name: FASTENAL
Federal Waste Generator Description: Not a generator, verified
State District Owner: Not reported
Large Quantity Handler of Universal Waste: No
Recognized Trader Importer: No
Recognized Trader Exporter: No
Spent Lead Acid Battery Importer: No
Spent Lead Acid Battery Exporter: No
Current Record: Yes
Non Storage Recycler Activity: No
Electronic Manifest Broker: No

List of NAICS Codes and Descriptions:
NAICS Code: 444130
NAICS Description: HARDWARE STORES

Facility Has Received Notices of Violations:
Violations: No Violations Found

Evaluation Action Summary:
Evaluations: No Evaluations Found

H90 **GDM TECHNOLOGIES INC** **CUPA Listings** **S108747763**
NNE **5765 THORNWOOD DR** **N/A**
1/8-1/4 **GOLETA, CA 93117**
0.155 mi.
817 ft. **Site 11 of 21 in cluster H**

Relative:
Higher

Actual:
15 ft.

CUPA SANTA BARBARA:
Name: GDM TECHNOLOGIES INC
Address: 5765 THORNWOOD DR
City,State,Zip: GOLETA, CA 93117
Facility Id: FA0013475
Region: SANTA BARBARA
Cross Street: Not reported
Latitude: Not reported
Longitude: Not reported
Mailing Name: GDM TECHNOLOGIES INC
Mailing Care Of: JENNIFER SPEECE
Mailing Address: 5765 THORNWOOD
Mailing City: GOLETA

GDM TECHNOLOGIES INC (Continued) **S108747763**

Mailing State:	CA
Mailing Zip Code:	93117
Record Id:	PR0508194
Pe #:	2202
Current Status:	1
Name:	GDM TECHNOLOGIES INC
Address:	5765 THORNWOOD DR
City,State,Zip:	GOLETA, CA 93117
Facility Id:	FA0013475
Region:	SANTA BARBARA
Cross Street:	Not reported
Latitude:	Not reported
Longitude:	Not reported
Mailing Name:	GDM TECHNOLOGIES INC
Mailing Care Of:	JENNIFER SPEECE
Mailing Address:	5765 THORNWOOD
Mailing City:	GOLETA
Mailing State:	CA
Mailing Zip Code:	93117
Record Id:	PR0508195
Pe #:	2100
Current Status:	2

I91 **WELL #1** **PFAS** **S127520644**
ENE **N/A**
1/8-1/4 **GOLETA, CA**
0.165 mi.
869 ft. **Site 2 of 13 in cluster I**

Relative: **Higher**

Actual: **13 ft.**

PFAS:

Name:	WELL #1
Address:	Not reported
City,State,Zip:	GOLETA, CA
Envirostor ID:	Not reported
Program Type:	Not reported
Status:	Not reported
Status Date:	Not reported
Enviroscreen Score:	Not reported
Site Code:	Not reported
Global ID:	W0604200718
Facility Region:	Not reported
Lead Agency:	Not reported
Case worker:	Not reported
Local Agency:	Not reported
Location Case Number:	Not reported
File Location:	Not reported
Potential Contaminants of Concern:	Not reported
Potential Media Affected:	Not reported
Site History:	Not reported
Begin Date:	Not reported
RB Case Number:	Not reported
source_type:	All PFAS Chemicals
Location ID:	CA4200718_001_001
Matrix:	Liquid
Chemical:	PFNDCA
Qualifier:	<

WELL #1 (Continued) **S127520644**

Value:	1.7
Reporting Limit:	Not reported
Detection Limit:	Not reported
Lab Notes:	Not reported
Quarterly Running Annual Average:	Not reported
Units:	NG/L
Date:	6/15/2020
Field Pt Class:	PUBW
Site Use:	Drinking Water Wells
Site Type:	DDW Well
Latitude:	34.427784
Longitude:	-119.822425
Geo Tracker URL:	http://geotracker.waterboards.ca.gov/profile_report.asp?global_id=W0604200718

Name:	WELL #1
Address:	Not reported
City,State,Zip:	GOLETA, CA
Envirostor ID:	Not reported
Program Type:	Not reported
Status:	Not reported
Status Date:	Not reported
Enviroscreen Score:	Not reported
Site Code:	Not reported
Global ID:	W0604200718
Facility Region:	Not reported
Lead Agency:	Not reported
Case worker:	Not reported
Local Agency:	Not reported
Location Case Number:	Not reported
File Location:	Not reported
Potential Contaminants of Concern:	Not reported
Potential Media Affected:	Not reported
Site History:	Not reported

Begin Date:	Not reported
RB Case Number:	Not reported
source_type:	All PFAS Chemicals
Location ID:	CA4200718_001_001
Matrix:	Liquid
Chemical:	PFHPA
Qualifier:	<
Value:	1.7
Reporting Limit:	Not reported
Detection Limit:	Not reported
Lab Notes:	Not reported
Quarterly Running Annual Average:	Not reported
Units:	NG/L
Date:	6/15/2020
Field Pt Class:	PUBW
Site Use:	Drinking Water Wells
Site Type:	DDW Well
Latitude:	34.427784
Longitude:	-119.822425
Geo Tracker URL:	http://geotracker.waterboards.ca.gov/profile_report.asp?global_id=W0604200718

Name:	WELL #1
Address:	Not reported

WELL #1 (Continued) **S127520644**

City,State,Zip:	GOLETA, CA
Envirostor ID:	Not reported
Program Type:	Not reported
Status:	Not reported
Status Date:	Not reported
Enviroscreen Score:	Not reported
Site Code:	Not reported
Global ID:	W0604200718
Facility Region:	Not reported
Lead Agency:	Not reported
Case worker:	Not reported
Local Agency:	Not reported
Location Case Number:	Not reported
File Location:	Not reported
Potential Contaminants of Concern:	Not reported
Potential Media Affected:	Not reported
Site History:	Not reported
Begin Date:	Not reported
RB Case Number:	Not reported
source_type:	All PFAS Chemicals
Location ID:	CA4200718_001_001
Matrix:	Liquid
Chemical:	PFUNDCA
Qualifier:	<
Value:	1.7
Reporting Limit:	Not reported
Detection Limit:	Not reported
Lab Notes:	Not reported
Quarterly Running Annual Average:	Not reported
Units:	NG/L
Date:	6/15/2020
Field Pt Class:	PUBW
Site Use:	Drinking Water Wells
Site Type:	DDW Well
Latitude:	34.427784
Longitude:	-119.822425
Geo Tracker URL:	http://geotracker.waterboards.ca.gov/profile_report.asp?global_id=W0604200718
Name:	WELL #1
Address:	Not reported
City,State,Zip:	GOLETA, CA
Envirostor ID:	Not reported
Program Type:	Not reported
Status:	Not reported
Status Date:	Not reported
Enviroscreen Score:	Not reported
Site Code:	Not reported
Global ID:	W0604200718
Facility Region:	Not reported
Lead Agency:	Not reported
Case worker:	Not reported
Local Agency:	Not reported
Location Case Number:	Not reported
File Location:	Not reported
Potential Contaminants of Concern:	Not reported
Potential Media Affected:	Not reported

WELL #1 (Continued) **S127520644**

Site History: Not reported

Begin Date: Not reported
RB Case Number: Not reported
source_type: All PFAS Chemicals
Location ID: CA4200718_001_001
Matrix: Liquid
Chemical: NETFOSAA
Qualifier: <
Value: 1.7
Reporting Limit: Not reported
Detection Limit: Not reported
Lab Notes: Not reported
Quarterly Running Annual Average: Not reported
Units: NG/L
Date: 6/15/2020
Field Pt Class: PUBW
Site Use: Drinking Water Wells
Site Type: DDW Well
Latitude: 34.427784
Longitude: -119.822425
Geo Tracker URL: http://geotracker.waterboards.ca.gov/profile_report.asp?global_id=W0604200718

Name: WELL #1
Address: Not reported
City,State,Zip: GOLETA, CA
Envirostor ID: Not reported
Program Type: Not reported
Status: Not reported
Status Date: Not reported
Enviroscreen Score: Not reported
Site Code: Not reported
Global ID: W0604200718
Facility Region: Not reported
Lead Agency: Not reported
Case worker: Not reported
Local Agency: Not reported
Location Case Number: Not reported
File Location: Not reported
Potential Contaminants of Concern: Not reported
Potential Media Affected: Not reported
Site History: Not reported

Begin Date: Not reported
RB Case Number: Not reported
source_type: All PFAS Chemicals
Location ID: CA4200718_001_001
Matrix: Liquid
Chemical: PFBSA
Qualifier: <
Value: 1.7
Reporting Limit: Not reported
Detection Limit: Not reported
Lab Notes: Not reported
Quarterly Running Annual Average: Not reported
Units: NG/L
Date: 6/15/2020

WELL #1 (Continued) **S127520644**

Field Pt Class:	PUBW
Site Use:	Drinking Water Wells
Site Type:	DDW Well
Latitude:	34.427784
Longitude:	-119.822425
Geo Tracker URL:	http://geotracker.waterboards.ca.gov/profile_report.asp?global_id=W0604200718

Name:	WELL #1
Address:	Not reported
City,State,Zip:	GOLETA, CA
Envirostor ID:	Not reported
Program Type:	Not reported
Status:	Not reported
Status Date:	Not reported
Enviroscreen Score:	Not reported
Site Code:	Not reported
Global ID:	W0604200718
Facility Region:	Not reported
Lead Agency:	Not reported
Case worker:	Not reported
Local Agency:	Not reported
Location Case Number:	Not reported
File Location:	Not reported
Potential Contaminants of Concern:	Not reported
Potential Media Affected:	Not reported
Site History:	Not reported

Begin Date:	Not reported
RB Case Number:	Not reported
source_type:	All PFAS Chemicals
Location ID:	CA4200718_001_001
Matrix:	Liquid
Chemical:	PFTRIDA
Qualifier:	<
Value:	1.7
Reporting Limit:	Not reported
Detection Limit:	Not reported
Lab Notes:	Not reported
Quarterly Running Annual Average:	Not reported
Units:	NG/L
Date:	6/15/2020
Field Pt Class:	PUBW
Site Use:	Drinking Water Wells
Site Type:	DDW Well
Latitude:	34.427784
Longitude:	-119.822425
Geo Tracker URL:	http://geotracker.waterboards.ca.gov/profile_report.asp?global_id=W0604200718

Name:	WELL #1
Address:	Not reported
City,State,Zip:	GOLETA, CA
Envirostor ID:	Not reported
Program Type:	Not reported
Status:	Not reported
Status Date:	Not reported
Enviroscreen Score:	Not reported
Site Code:	Not reported

WELL #1 (Continued) **S127520644**

Global ID:	W0604200718
Facility Region:	Not reported
Lead Agency:	Not reported
Case worker:	Not reported
Local Agency:	Not reported
Location Case Number:	Not reported
File Location:	Not reported
Potential Contaminants of Concern:	Not reported
Potential Media Affected:	Not reported
Site History:	Not reported
Begin Date:	Not reported
RB Case Number:	Not reported
source_type:	All PFAS Chemicals
Location ID:	CA4200718_001_001
Matrix:	Liquid
Chemical:	HFPA-DA
Qualifier:	<
Value:	1.7
Reporting Limit:	Not reported
Detection Limit:	Not reported
Lab Notes:	Not reported
Quarterly Running Annual Average:	Not reported
Units:	NG/L
Date:	6/15/2020
Field Pt Class:	PUBW
Site Use:	Drinking Water Wells
Site Type:	DDW Well
Latitude:	34.427784
Longitude:	-119.822425
Geo Tracker URL:	http://geotracker.waterboards.ca.gov/profile_report.asp?global_id=W0604200718
Name:	WELL #1
Address:	Not reported
City,State,Zip:	GOLETA, CA
Envirostor ID:	Not reported
Program Type:	Not reported
Status:	Not reported
Status Date:	Not reported
Enviroscreen Score:	Not reported
Site Code:	Not reported
Global ID:	W0604200718
Facility Region:	Not reported
Lead Agency:	Not reported
Case worker:	Not reported
Local Agency:	Not reported
Location Case Number:	Not reported
File Location:	Not reported
Potential Contaminants of Concern:	Not reported
Potential Media Affected:	Not reported
Site History:	Not reported
Begin Date:	Not reported
RB Case Number:	Not reported
source_type:	All PFAS Chemicals
Location ID:	CA4200718_001_001
Matrix:	Liquid

WELL #1 (Continued) **S127520644**

Chemical:	PFTEDA
Qualifier:	<
Value:	1.7
Reporting Limit:	Not reported
Detection Limit:	Not reported
Lab Notes:	Not reported
Quarterly Running Annual Average:	Not reported
Units:	NG/L
Date:	6/15/2020
Field Pt Class:	PUBW
Site Use:	Drinking Water Wells
Site Type:	DDW Well
Latitude:	34.427784
Longitude:	-119.822425
Geo Tracker URL:	http://geotracker.waterboards.ca.gov/profile_report.asp?global_id=W0604200718

Name:	WELL #1
Address:	Not reported
City,State,Zip:	GOLETA, CA
Envirostor ID:	Not reported
Program Type:	Not reported
Status:	Not reported
Status Date:	Not reported
Enviroscreen Score:	Not reported
Site Code:	Not reported
Global ID:	W0604200718
Facility Region:	Not reported
Lead Agency:	Not reported
Case worker:	Not reported
Local Agency:	Not reported
Location Case Number:	Not reported
File Location:	Not reported
Potential Contaminants of Concern:	Not reported
Potential Media Affected:	Not reported
Site History:	Not reported

Begin Date:	Not reported
RB Case Number:	Not reported
source_type:	All PFAS Chemicals
Location ID:	CA4200718_001_001
Matrix:	Liquid
Chemical:	PFNA
Qualifier:	<
Value:	1.7
Reporting Limit:	Not reported
Detection Limit:	Not reported
Lab Notes:	Not reported
Quarterly Running Annual Average:	Not reported
Units:	NG/L
Date:	6/15/2020
Field Pt Class:	PUBW
Site Use:	Drinking Water Wells
Site Type:	DDW Well
Latitude:	34.427784
Longitude:	-119.822425
Geo Tracker URL:	http://geotracker.waterboards.ca.gov/profile_report.asp?global_id=W0604200718

WELL #1 (Continued) **S127520644**

Name:	WELL #1
Address:	Not reported
City,State,Zip:	GOLETA, CA
Envirostor ID:	Not reported
Program Type:	Not reported
Status:	Not reported
Status Date:	Not reported
Enviroscreen Score:	Not reported
Site Code:	Not reported
Global ID:	W0604200718
Facility Region:	Not reported
Lead Agency:	Not reported
Case worker:	Not reported
Local Agency:	Not reported
Location Case Number:	Not reported
File Location:	Not reported
Potential Contaminants of Concern:	Not reported
Potential Media Affected:	Not reported
Site History:	Not reported

Begin Date:	Not reported
RB Case Number:	Not reported
source_type:	All PFAS Chemicals
Location ID:	CA4200718_001_001
Matrix:	Liquid
Chemical:	ADONA
Qualifier:	<
Value:	1.7
Reporting Limit:	Not reported
Detection Limit:	Not reported
Lab Notes:	Not reported
Quarterly Running Annual Average:	Not reported
Units:	NG/L
Date:	6/15/2020
Field Pt Class:	PUBW
Site Use:	Drinking Water Wells
Site Type:	DDW Well
Latitude:	34.427784
Longitude:	-119.822425
Geo Tracker URL:	http://geotracker.waterboards.ca.gov/profile_report.asp?global_id=W0604200718

Name:	WELL #1
Address:	Not reported
City,State,Zip:	GOLETA, CA
Envirostor ID:	Not reported
Program Type:	Not reported
Status:	Not reported
Status Date:	Not reported
Enviroscreen Score:	Not reported
Site Code:	Not reported
Global ID:	W0604200718
Facility Region:	Not reported
Lead Agency:	Not reported
Case worker:	Not reported
Local Agency:	Not reported
Location Case Number:	Not reported
File Location:	Not reported

WELL #1 (Continued) **S127520644**

Potential Contaminants of Concern:	Not reported
Potential Media Affected:	Not reported
Site History:	Not reported
Begin Date:	Not reported
RB Case Number:	Not reported
source_type:	All PFAS Chemicals
Location ID:	CA4200718_001_001
Matrix:	Liquid
Chemical:	PFHA
Qualifier:	<
Value:	1.7
Reporting Limit:	Not reported
Detection Limit:	Not reported
Lab Notes:	Not reported
Quarterly Running Annual Average:	Not reported
Units:	NG/L
Date:	6/15/2020
Field Pt Class:	PUBW
Site Use:	Drinking Water Wells
Site Type:	DDW Well
Latitude:	34.427784
Longitude:	-119.822425
Geo Tracker URL:	http://geotracker.waterboards.ca.gov/profile_report.asp?global_id=W0604200718

Click this hyperlink while viewing on your computer to access
80 additional CA PFAS: record(s) in the EDR Site Report.

G92 **WEST COAST AUTOMOTIVE** **RCRA NonGen / NLR** **1026721463**
NE **747 S KELLOGG AVE** **CAL000391953**
1/8-1/4 **GOLETA, CA 93117**
0.166 mi.
877 ft. **Site 4 of 6 in cluster G**

Relative: **Higher**

Actual: **16 ft.**

RCRA Listings:

Date Form Received by Agency:		20210311
Handler Name:	WEST COAST AUTOMOTIVE	
Handler Address:		747 S KELLOGG AVE
Handler City,State,Zip:		GOLETA, CA 93117
EPA ID:		CAL000391953
Contact Name:		DAVID MATA
Contact Address:		S KELLOGG AVE
Contact City,State,Zip:		GOLETA, CA 93117
Contact Telephone:		805-252-2222
Contact Fax:		Not reported
Contact Email:		DAVIDMATA805@GMAIL.COM
Contact Title:		Not reported
EPA Region:		09
Land Type:		Not reported
Federal Waste Generator Description:		Not a generator, verified
Non-Notifier:		Not reported
Biennial Report Cycle:		Not reported
Accessibility:		Not reported
Active Site Indicator:		Not reported
State District Owner:		Not reported
State District:		Not reported
Mailing Address:		S KELLOGG AVE
Mailing City,State,Zip:		GOLETA, CA 93117

WEST COAST AUTOMOTIVE (Continued) **1026721463**

Owner Name:	Not reported	
Owner Type:		Not reported
Operator Name:	DAVID MATA	
Operator Type:		Private
Short-Term Generator Activity:		No
Importer Activity:		No
Mixed Waste Generator:		No
Transporter Activity:		No
Transfer Facility Activity:		No
Recycler Activity with Storage:		No
Small Quantity On-Site Burner Exemption:		No
Smelting Melting and Refining Furnace Exemption:		No
Underground Injection Control:		No
Off-Site Waste Receipt:		No
Universal Waste Indicator:		No
Universal Waste Destination Facility:		No
Federal Universal Waste:		No
Active Site Fed-Reg Treatment Storage and Disposal Facility:		Not reported
Active Site Converter Treatment storage and Disposal Facility:		Not reported
Active Site State-Reg Treatment Storage and Disposal Facility:		Not reported
Active Site State-Reg Handler:		---
Federal Facility Indicator:		Not reported
Hazardous Secondary Material Indicator:		N
Sub-Part K Indicator:		Not reported
Commercial TSD Indicator:		No
Treatment Storage and Disposal Type:		Not reported
2018 GPRA Permit Baseline:		Not on the Baseline
2018 GPRA Renewals Baseline:		Not on the Baseline
Permit Renewals Workload Universe:		Not reported
Permit Workload Universe:		Not reported
Permit Progress Universe:		Not reported
Post-Closure Workload Universe:		Not reported
Closure Workload Universe:		Not reported
202 GPRA Corrective Action Baseline:		No
Corrective Action Workload Universe:		No
Subject to Corrective Action Universe:		No
Non-TSDFs Where RCRA CA has Been Imposed Universe:		No
TSDFs Potentially Subject to CA Under 3004 (u)/(v) Universe:		No
TSDFs Only Subject to CA under Discretionary Auth Universe:		No
Corrective Action Priority Ranking:		No NCAPS ranking
Environmental Control Indicator:		No
Institutional Control Indicator:		No
Human Exposure Controls Indicator:		N/A
Groundwater Controls Indicator:		N/A
Operating TSDF Universe:		Not reported
Full Enforcement Universe:		Not reported
Significant Non-Complier Universe:		No
Unaddressed Significant Non-Complier Universe:		No
Addressed Significant Non-Complier Universe:		No
Significant Non-Complier With a Compliance Schedule Universe:		No
Financial Assurance Required:	Not reported	
Handler Date of Last Change:		20210312
Recognized Trader-Importer:		No
Recognized Trader-Exporter:		No
Importer of Spent Lead Acid Batteries:		No
Exporter of Spent Lead Acid Batteries:		No
Recycler Activity Without Storage:		No

WEST COAST AUTOMOTIVE (Continued) **1026721463**

Manifest Broker: No
Sub-Part P Indicator: No

Handler - Owner Operator:
Owner/Operator Indicator: Operator
Owner/Operator Name: DAVID MATA
Legal Status: Private
Date Became Current: Not reported
Date Ended Current: Not reported
Owner/Operator Address: 6806 PHELPS RD #113
Owner/Operator City,State,Zip: GOLETA, CA 93117
Owner/Operator Telephone: 805-252-2222
Owner/Operator Telephone Ext: Not reported
Owner/Operator Fax: Not reported
Owner/Operator Email: Not reported

Historic Generators:
Receive Date: 20210311
Handler Name: WEST COAST AUTOMOTIVE
Federal Waste Generator Description: Not a generator, verified
State District Owner: Not reported
Large Quantity Handler of Universal Waste: No
Recognized Trader Importer: No
Recognized Trader Exporter: No
Spent Lead Acid Battery Importer: No
Spent Lead Acid Battery Exporter: No
Current Record: Yes
Non Storage Recycler Activity: No
Electronic Manifest Broker: No

List of NAICS Codes and Descriptions:
NAICS Codes: No NAICS Codes Found

Facility Has Received Notices of Violations:
Violations: No Violations Found

Evaluation Action Summary:
Evaluations: No Evaluations Found

H93 **MIDWAY ELECTRIC** **LUST** **S102433359**
NNE **5775 THORNWOOD DR** **Cortese** **N/A**
1/8-1/4 **GOLETA, CA 93117** **CUPA Listings**
0.170 mi. **HIST CORTESE**
898 ft. **Site 12 of 21 in cluster H**

Relative: Higher
Actual: 16 ft.

LUST:
Name: MIDWAY ELECTRIC
Address: 5775 THORNWOOD DR
City,State,Zip: GOLETA, CA 93117
Lead Agency: SANTA BARBARA COUNTY LOP
Case Type: LUST Cleanup Site
Geo Track: http://geotracker.waterboards.ca.gov/profile_report.asp?global_id=T0608300017
Global Id: T0608300017

MIDWAY ELECTRIC (Continued) **S102433359**

Latitude:	34.429451793
Longitude:	-119.825964212
Status:	Completed - Case Closed
Status Date:	09/17/2009
Case Worker:	CSB
RB Case Number:	1078
Local Agency:	SANTA BARBARA COUNTY LOP
File Location:	All Files are on GeoTracker or in the Local Agency Database
Local Case Number:	90019
Potential Media Affect:	Aquifer used for drinking water supply
Potential Contaminants of Concern:	Gasoline
Site History:	site closed by state board in 1998. no soil vapor survey performed. excavation of impacted soil proposed but never implemented COMPLETE LOP FILE HAS BEEN UPLOADED TO GEOTRACKER WEBSITE - HARD COPIES NO LONGER EXIST IN LOP FILES

LUST:

Global Id:	T0608300017
Contact Type:	Local Agency Caseworker
Contact Name:	Closed Santa Barbara Co LOP Sites
Organization Name:	SANTA BARBARA COUNTY LOP
Address:	2125 S. Centerpointe Parkway, Suite #333
City:	Santa Maria
Email:	Not reported
Phone Number:	8053468460

Global Id:	T0608300017
Contact Type:	Regional Board Caseworker
Contact Name:	RB3 STAFF
Organization Name:	CENTRAL COAST RWQCB (REGION 3)
Address:	895 AEROVISTA PL, SUITE 101
City:	SAN LUIS OBISPO
Email:	centralcoast@waterboards.ca.gov
Phone Number:	8055493147

LUST:

Global Id:	T0608300017
Action Type:	ENFORCEMENT
Date:	06/15/1997
Action:	Petition Submitted for Review

Global Id:	T0608300017
Action Type:	Other
Date:	05/06/1991
Action:	Leak Discovery

Global Id:	T0608300017
Action Type:	Other
Date:	05/06/1991
Action:	Leak Reported

Global Id:	T0608300017
Action Type:	ENFORCEMENT
Date:	11/25/1998
Action:	Closure/No Further Action Letter

Global Id: T0608300017

MIDWAY ELECTRIC (Continued) **S102433359**

Action Type: ENFORCEMENT
Date: 10/06/2009
Action: Technical Correspondence / Assistance / Other

Global Id: T0608300017
Action Type: ENFORCEMENT
Date: 05/10/1991
Action: Unauthorized Release Form

Global Id: T0608300017
Action Type: RESPONSE
Date: 01/19/1995
Action: Monitoring Report - Quarterly

Global Id: T0608300017
Action Type: RESPONSE
Date: 03/22/1991
Action: Other Report / Document

Global Id: T0608300017
Action Type: RESPONSE
Date: 08/04/1998
Action: Monitoring Report - Other

Global Id: T0608300017
Action Type: RESPONSE
Date: 09/21/1999
Action: Well Destruction Workplan

Global Id: T0608300017
Action Type: RESPONSE
Date: 02/23/1994
Action: Site Assessment Report

Global Id: T0608300017
Action Type: RESPONSE
Date: 05/01/1995
Action: Monitoring Report - Quarterly

Global Id: T0608300017
Action Type: RESPONSE
Date: 03/01/1991
Action: Soil and Water Investigation Workplan

Global Id: T0608300017
Action Type: RESPONSE
Date: 10/21/1991
Action: Site Assessment Report

Global Id: T0608300017
Action Type: RESPONSE
Date: 02/03/1997
Action: CAP/RAP - Final Remediation / Design Plan

Global Id: T0608300017
Action Type: RESPONSE
Date: 10/23/2009

MIDWAY ELECTRIC (Continued) **S102433359**

Action: Other Report / Document

Global Id: T0608300017
Action Type: RESPONSE
Date: 10/23/2009
Action: Other Report / Document

Global Id: T0608300017
Action Type: RESPONSE
Date: 10/23/2009
Action: Other Report / Document

Global Id: T0608300017
Action Type: RESPONSE
Date: 10/23/2009
Action: Other Report / Document

Global Id: T0608300017
Action Type: RESPONSE
Date: 10/21/1991
Action: Site Assessment Report

LUST:
Global Id: T0608300017
Status: Open - Case Begin Date
Status Date: 03/01/1991

Global Id: T0608300017
Status: Open - Site Assessment
Status Date: 03/01/1991

Global Id: T0608300017
Status: Open - Site Assessment
Status Date: 05/06/1991

Global Id: T0608300017
Status: Completed - Case Closed
Status Date: 09/17/2009

LUST REG 3:
Region: 3
Regional Board: Central Coast Region
Facility County: Santa Barbara
Global ID: T0608300017
Status: Leak being confirmed
Case Number: 1078
Local Case Num: 90019
Case Type: A
Substance: Gasoline
Quantity: Not reported
Abatement Method: Other
Leak Source: UNK
Leak Cause: UNK
How Stopped: Close Tank
How Discovered: OM

MIDWAY ELECTRIC (Continued) **S102433359**

Release Date:	05/06/1991
Discovered Date:	5/6/91
Enter Date:	/ /
Stop Date:	Not reported
Review Date:	/ /
Enforce Date:	1/1/65
Close Date:	Not reported
Enforcement Type:	None Taken
Responsible Party:	RUSSELL B. HAYES
RP Address:	6106 MANZANILLO
Contact:	Not reported
Cross Street:	Not reported
Local Agency:	42000L
Lead Agency:	Local Agency
Staff Initials:	SMS
Confirm Leak:	5/6/91
Workplan:	Not reported
Prelim Assess:	3/1/91
Pollution Char:	/ /
Remedial Plan:	Not reported
Remedial Action:	Not reported
Monitoring:	/ /
Pilot Program:	LOP
Interim Action:	Not reported
Funding:	F
MTBE Class:	*
Max MTBE Grnd Wtr:	Not reported
Max MTBE Soil:	Not reported
Max MTBE Data:	/ /
MTBE Tested:	NT
Lat/Long:	34.42945179 / -119.8259642
Soil Qualifier:	Not reported
Grnd Wtr Qualifier:	Not reported
Mtbe Concentratn:	0
Mtbe Fuel:	1
Org Name:	Not reported
Basin Plan:	Not reported
Beneficial:	Not reported
Priority:	2A2
UST Cleanup Fund ID:	Not reported
Suspended:	Not reported
Operator:	Not reported
Water System:	Not reported
Well Name:	Not reported
Distance From Well:	0
Assigned Name:	Not reported
Summary:	Not reported

CORTESE:

Name:	MIDWAY ELECTRIC
Address:	5775 THORNWOOD DR
City,State,Zip:	GOLETA, CA 93117
Region:	CORTESE
Envirostor Id:	Not reported
Global ID:	T0608300017
Site/Facility Type:	LUST CLEANUP SITE
Cleanup Status:	COMPLETED - CASE CLOSED

MIDWAY ELECTRIC (Continued) **S102433359**

Status Date:	Not reported
Site Code:	Not reported
Latitude:	Not reported
Longitude:	Not reported
Owner:	Not reported
Enf Type:	Not reported
Swat R:	Not reported
Flag:	active
Order No:	Not reported
Waste Discharge System No:	Not reported
Effective Date:	Not reported
Region 2:	Not reported
WID Id:	Not reported
Solid Waste Id No:	Not reported
Waste Management Uit Name:	Not reported
File Name:	Active Open

CUPA SANTA BARBARA:

Name:	VOIGT INC-INACTIVE
Address:	5775 THORNWOOD DR
City,State,Zip:	GOLETA, CA 93117
Facility Id:	FA0006028
Region:	SANTA BARBARA
Cross Street:	Not reported
Latitude:	Not reported
Longitude:	Not reported
Mailing Name:	VOIGT INC
Mailing Care Of:	Not reported
Mailing Address:	5755 THORNWOOD DR
Mailing City:	GOLETA
Mailing State:	CA
Mailing Zip Code:	93117
Record Id:	PR0508530
Pe #:	2180
Current Status:	2

Name:	VOIGT INC-INACTIVE
Address:	5775 THORNWOOD DR
City,State,Zip:	GOLETA, CA 93117
Facility Id:	FA0006028
Region:	SANTA BARBARA
Cross Street:	Not reported
Latitude:	Not reported
Longitude:	Not reported
Mailing Name:	VOIGT INC
Mailing Care Of:	Not reported
Mailing Address:	5755 THORNWOOD DR
Mailing City:	GOLETA
Mailing State:	CA
Mailing Zip Code:	93117
Record Id:	PR0222934
Pe #:	2201
Current Status:	2

HIST CORTESE:

edr_fname:	Midway Electric

MIDWAY ELECTRIC (Continued) **S102433359**

edr_fadd1:	5775 THORNWOOD
City,State,Zip:	GOLETA, CA 93117
Region:	CORTESE
Facility County Code:	42
Reg By:	LTNKA
Reg Id:	1078

H94 **BOB'S BACKHOE & TRUCKING** **CERS HAZ WASTE** **S123099782**
NNE **5775 THORNWOOD DR** **CERS** **N/A**
1/8-1/4 **GOLETA, CA 93117**
0.170 mi.
898 ft. **Site 13 of 21 in cluster H**

Relative:
Higher

Actual:
16 ft.

CERS HAZ WASTE:

Name:	BOB'S BACKHOE & TRUCKING
Address:	5775 THORNWOOD DR
City,State,Zip:	GOLETA, CA 93117
Site ID:	276230
CERS ID:	10630645
CERS Description:	Hazardous Waste Generator

CERS:

Name:	BOB'S BACKHOE & TRUCKING
Address:	5775 THORNWOOD DR
City,State,Zip:	GOLETA, CA 93117
Site ID:	276230
CERS ID:	10630645
CERS Description:	Chemical Storage Facilities

Violations:

Site ID:	276230
Site Name:	Bob's Backhoe & Trucking
Violation Date:	06-01-2015
Citation:	HSC 6.95 Multiple - California Health and Safety Code, Chapter 6.95, Section(s) Multiple
Violation Description:	Business Plan Program - Administration/Documentation - General
Violation Notes:	Returned to compliance on 07/23/2015.
Violation Division:	Santa Barbara County Environmental Health Services
Violation Program:	HMRRP
Violation Source:	CERS,

Site ID:	276230
Site Name:	Bob's Backhoe & Trucking
Violation Date:	06-01-2015
Citation:	HSC 6.95 25508(a)(1) - California Health and Safety Code, Chapter 6.95, Section(s) 25508(a)(1)
Violation Description:	Failure to establish and electronically submit an adequate emergency response plan and procedures for a release or threatened release of a hazardous material.
Violation Notes:	Returned to compliance on 06/30/2015.
Violation Division:	Santa Barbara County Environmental Health Services
Violation Program:	HMRRP
Violation Source:	CERS,

Site ID:	276230
Site Name:	Bob's Backhoe & Trucking
Violation Date:	06-01-2015
Citation:	HSC 6.11 25404.1 - California Health and Safety Code, Chapter 6.11,

BOB'S BACKHOE & TRUCKING (Continued) **S123099782**

Section(s) 25404.1
Violation Description: Failure to obtain and/or maintain an active hazardous waste generator permit.
Violation Notes: Returned to compliance on 07/23/2015.
Violation Division: Santa Barbara County Environmental Health Services
Violation Program: HW
Violation Source: CERS,

Site ID: 276230
Site Name: Bob's Backhoe & Trucking
Violation Date: 08-08-2019
Citation: HSC 6.95 25508(a)(1) - California Health and Safety Code, Chapter 6.95, Section(s) 25508(a)(1)
Violation Description: Failure to establish and electronically submit an adequate emergency response plan and procedures for a release or threatened release of a hazardous material.
Violation Notes: Returned to compliance on 10/07/2019. Failure to submit an adequate emergency response plan. The emergency response phone number for this agency - local unified program agency - is incorrectly listed. Update the phone number to 805-681-4927.
Violation Division: Santa Barbara County Environmental Health Services
Violation Program: HMRRP
Violation Source: CERS,

Site ID: 276230
Site Name: Bob's Backhoe & Trucking
Violation Date: 08-08-2019
Citation: HSC 6.95 25508(a)(1) - California Health and Safety Code, Chapter 6.95, Section(s) 25508(a)(1)
Violation Description: Failure to annually review and electronically certify that the business plan is complete and accurate on or before the annual due date.
Violation Notes: Returned to compliance on 10/07/2019. Failure to annually review and submit a hazardous materials business plan to CERS. Last submittal made on 6/30/2015.
Violation Division: Santa Barbara County Environmental Health Services
Violation Program: HMRRP
Violation Source: CERS,

Site ID: 276230
Site Name: Bob's Backhoe & Trucking
Violation Date: 06-01-2015
Citation: HSC 6.95 25507 - California Health and Safety Code, Chapter 6.95, Section(s) 25507
Violation Description: Failure to adequately establish and implement a business plan when storing/handling a hazardous material at or above reportable quantities.
Violation Notes: Returned to compliance on 06/30/2015.
Violation Division: Santa Barbara County Environmental Health Services
Violation Program: HMRRP
Violation Source: CERS,

Site ID: 276230
Site Name: Bob's Backhoe & Trucking
Violation Date: 08-08-2019
Citation: HSC 6.95 25508.1(a)-(f) - California Health and Safety Code, Chapter 6.95, Section(s) 25508.1(a)-(f)

BOB'S BACKHOE & TRUCKING (Continued) **S123099782**

Violation Description: Failure to electronically update business plan within 30 days of any one of the following events: A 100 percent or more increase in the quantity of a previously disclosed material. Any handling of a previously undisclosed hazardous materials at or above reportable quantities. A change of business address, business ownership, or business name. A substantial change in the handler's operations that requires modification to any portion of the business plan.
Violation Notes: Returned to compliance on 10/07/2019. Failure to update the hazardous materials inventory within 30 days of storing/handling undisclosed hazardous materials and 100% increase of a previously disclosed hazardous material. Facility failed to disclose 55 gallons of tire goo, used oil filters, and 249 cubic feet of oxygen. Facility failed to update the quantity of urea stored onsite - 55 gallons reported in CERS but 200 gallons observed onsite.
Violation Division: Santa Barbara County Environmental Health Services
Violation Program: HMRRP
Violation Source: CERS,

Evaluation:
Eval General Type: Compliance Evaluation Inspection
Eval Date: 06-01-2015
Violations Found: Yes
Eval Type: Routine done by local agency
Eval Notes: New business HW inspection. Bobs Backhoe Service Inc.
Eval Division: Santa Barbara County Environmental Health Services
Eval Program: HW
Eval Source: CERS,

Eval General Type: Compliance Evaluation Inspection
Eval Date: 08-08-2019
Violations Found: No
Eval Type: Routine done by local agency
Eval Notes: Not reported
Eval Division: Santa Barbara County Environmental Health Services
Eval Program: HW
Eval Source: CERS,

Eval General Type: Compliance Evaluation Inspection
Eval Date: 08-08-2019
Violations Found: Yes
Eval Type: Routine done by local agency
Eval Notes: Not reported
Eval Division: Santa Barbara County Environmental Health Services
Eval Program: HMRRP
Eval Source: CERS,

Eval General Type: Compliance Evaluation Inspection
Eval Date: 06-01-2015
Violations Found: Yes
Eval Type: Routine done by local agency
Eval Notes: New business BP inspection. Bobs Backhoe Service Inc.
Eval Division: Santa Barbara County Environmental Health Services
Eval Program: HMRRP
Eval Source: CERS,

Coordinates:

BOB'S BACKHOE & TRUCKING (Continued) **S123099782**

Site ID: 276230
Facility Name: Bob's Backhoe & Trucking
Env Int Type Code: HWG
Program ID: 10630645
Coord Name: Not reported
Ref Point Type Desc: Center of a facility or station.,
Latitude: 34.429470
Longitude: -119.826000

Affiliation:
Affiliation Type Desc: Environmental Contact
Entity Name: Mike Hearn
Entity Title: Not reported
Affiliation Address: 5775 Thornwood Dr
Affiliation City: Goleta
Affiliation State: CA
Affiliation Country: Not reported
Affiliation Zip: 93117
Affiliation Phone: ,

Affiliation Type Desc: Legal Owner
Entity Name: Mike Hearn
Entity Title: Not reported
Affiliation Address: 5775 Thornwood Dr
Affiliation City: Goleta
Affiliation State: CA
Affiliation Country: United States
Affiliation Zip: 93117
Affiliation Phone: (805) 896-8334,

Affiliation Type Desc: Document Preparer
Entity Name: Toni Hearn
Entity Title: Not reported
Affiliation Address: Not reported
Affiliation City: Not reported
Affiliation State: Not reported
Affiliation Country: Not reported
Affiliation Zip: Not reported
Affiliation Phone: ,

Affiliation Type Desc: Operator
Entity Name: Mike Hearn
Entity Title: Not reported
Affiliation Address: Not reported
Affiliation City: Not reported
Affiliation State: Not reported
Affiliation Country: Not reported
Affiliation Zip: Not reported
Affiliation Phone: (805) 896-8334,

Affiliation Type Desc: Parent Corporation
Entity Name: Hearn Construction Inc dba Bob's Backhoe & Trucking
Entity Title: Not reported
Affiliation Address: Not reported
Affiliation City: Not reported
Affiliation State: Not reported
Affiliation Country: Not reported

BOB'S BACKHOE & TRUCKING (Continued) **S123099782**

Affiliation Zip: Not reported
Affiliation Phone: ,

Affiliation Type Desc: CUPA District
Entity Name: Santa Barbara County Env Health
Entity Title: Not reported
Affiliation Address: 225 Camino del Remedio
Affiliation City: Santa Barbara
Affiliation State: CA
Affiliation Country: Not reported
Affiliation Zip: 93110
Affiliation Phone: (805) 681-4927,

Affiliation Type Desc: Facility Mailing Address
Entity Name: Mailing Address
Entity Title: Not reported
Affiliation Address: 5775 Thornwood Drive
Affiliation City: Goleta
Affiliation State: CA
Affiliation Country: Not reported
Affiliation Zip: 93117
Affiliation Phone: ,

Affiliation Type Desc: Identification Signer
Entity Name: Toni Hearn
Entity Title: Secretary
Affiliation Address: Not reported
Affiliation City: Not reported
Affiliation State: Not reported
Affiliation Country: Not reported
Affiliation Zip: Not reported
Affiliation Phone: ,

Affiliation Type Desc: Property Owner
Entity Name: Bob's Backhoe
Entity Title: Not reported
Affiliation Address: 6051 Stow Canyon Road
Affiliation City: Goleta
Affiliation State: CA
Affiliation Country: United States
Affiliation Zip: 93117
Affiliation Phone: (805) 967-5849,

H95 **BOBS BACKHOE SERVICE INC** **RCRA NonGen / NLR** **1024827721**
NNE **5775 THORNWOOD DR** **CAL000358077**
1/8-1/4 **GOLETA, CA 93117**
0.170 mi.
898 ft. **Site 14 of 21 in cluster H**

Relative: RCRA Listings:
Higher
Date Form Received by Agency: 20101019
Actual: Handler Name: BOBS BACKHOE SERVICE INC
16 ft. Handler Address: 5775 THORNWOOD DR
Handler City,State,Zip: GOLETA, CA 93117
EPA ID: CAL000358077
Contact Name: MIKE HEARN
Contact Address: 5775 THORNWOOD DRIVE

BOBS BACKHOE SERVICE INC (Continued) **1024827721**

Contact City,State,Zip:		GOLETA, CA 93117
Contact Telephone:		805-967-5849
Contact Fax:		805-683-1989
Contact Email:		TONI@BOBSBACKHOEINC.COM
Contact Title:		Not reported
EPA Region:		09
Land Type:		Not reported
Federal Waste Generator Description:		Not a generator, verified
Non-Notifier:		Not reported
Biennial Report Cycle:		Not reported
Accessibility:		Not reported
Active Site Indicator:		Handler Activities
State District Owner:		Not reported
State District:		Not reported
Mailing Address:		5775 THORNWOOD DRIVE
Mailing City,State,Zip:		GOLETA, CA 93117-1706
Owner Name:	BOBS BACKHOE SERVICE INC	
Owner Type:		Other
Operator Name:	MIKE HEARN	
Operator Type:		Other
Short-Term Generator Activity:		No
Importer Activity:		No
Mixed Waste Generator:		No
Transporter Activity:		No
Transfer Facility Activity:		No
Recycler Activity with Storage:		No
Small Quantity On-Site Burner Exemption:		No
Smelting Melting and Refining Furnace Exemption:		No
Underground Injection Control:		No
Off-Site Waste Receipt:		No
Universal Waste Indicator:		Yes
Universal Waste Destination Facility:		Yes
Federal Universal Waste:		No
Active Site Fed-Reg Treatment Storage and Disposal Facility:		Not reported
Active Site Converter Treatment storage and Disposal Facility:		Not reported
Active Site State-Reg Treatment Storage and Disposal Facility:		Not reported
Active Site State-Reg Handler:		---
Federal Facility Indicator:		Not reported
Hazardous Secondary Material Indicator:		N
Sub-Part K Indicator:		Not reported
Commercial TSD Indicator:		No
Treatment Storage and Disposal Type:		Not reported
2018 GPRA Permit Baseline:		Not on the Baseline
2018 GPRA Renewals Baseline:		Not on the Baseline
Permit Renewals Workload Universe:		Not reported
Permit Workload Universe:		Not reported
Permit Progress Universe:		Not reported
Post-Closure Workload Universe:		Not reported
Closure Workload Universe:		Not reported
202 GPRA Corrective Action Baseline:		No
Corrective Action Workload Universe:		No
Subject to Corrective Action Universe:		No
Non-TSDFs Where RCRA CA has Been Imposed Universe:		No
TSDFs Potentially Subject to CA Under 3004 (u)/(v) Universe:		No
TSDFs Only Subject to CA under Discretionary Auth Universe:		No
Corrective Action Priority Ranking:		No NCAPS ranking
Environmental Control Indicator:		No

BOBS BACKHOE SERVICE INC (Continued) **1024827721**

Institutional Control Indicator:	No
Human Exposure Controls Indicator:	N/A
Groundwater Controls Indicator:	N/A
Operating TSDF Universe:	Not reported
Full Enforcement Universe:	Not reported
Significant Non-Complier Universe:	No
Unaddressed Significant Non-Complier Universe:	No
Addressed Significant Non-Complier Universe:	No
Significant Non-Complier With a Compliance Schedule Universe:	No
Financial Assurance Required: Not reported	
Handler Date of Last Change:	20180905
Recognized Trader-Importer:	No
Recognized Trader-Exporter:	No
Importer of Spent Lead Acid Batteries:	No
Exporter of Spent Lead Acid Batteries:	No
Recycler Activity Without Storage:	No
Manifest Broker:	No
Sub-Part P Indicator:	No

Handler - Owner Operator:

Owner/Operator Indicator:	Operator
Owner/Operator Name: MIKE HEARN	
Legal Status:	Other
Date Became Current:	Not reported
Date Ended Current:	Not reported
Owner/Operator Address:	5775 THORNWOOD DRIVE
Owner/Operator City,State,Zip:	GOLETA, CA 93117
Owner/Operator Telephone:	805-967-5849
Owner/Operator Telephone Ext:	Not reported
Owner/Operator Fax:	Not reported
Owner/Operator Email:	Not reported

Owner/Operator Indicator:	Owner
Owner/Operator Name: BOBS BACKHOE SERVICE INC	
Legal Status:	Other
Date Became Current:	Not reported
Date Ended Current:	Not reported
Owner/Operator Address:	5775 THORNWOOD DRIVE
Owner/Operator City,State,Zip:	GOLETA, CA 93117-1706
Owner/Operator Telephone:	805-967-5849
Owner/Operator Telephone Ext:	Not reported
Owner/Operator Fax:	Not reported
Owner/Operator Email:	Not reported

Historic Generators:

Receive Date:	20101019
Handler Name: BOBS BACKHOE SERVICE INC	
Federal Waste Generator Description:	Not a generator, verified
State District Owner:	Not reported
Large Quantity Handler of Universal Waste:	No
Recognized Trader Importer:	No
Recognized Trader Exporter:	No
Spent Lead Acid Battery Importer:	No
Spent Lead Acid Battery Exporter:	No
Current Record:	Yes

BOBS BACKHOE SERVICE INC (Continued) **1024827721**

Non Storage Recycler Activity: Not reported
Electronic Manifest Broker: Not reported

List of NAICS Codes and Descriptions:
NAICS Code: 56299
NAICS Description: ALL OTHER WASTE MANAGEMENT SERVICES

Facility Has Received Notices of Violations:
Violations: No Violations Found

Evaluation Action Summary:
Evaluations: No Evaluations Found

G96 **MOUNTAIN SPRING WATER** **CUPA Listings** **S110742851**
NE **745 S KELLOGG AVE** **N/A**
1/8-1/4 **GOLETA, CA 93117**
0.174 mi.
920 ft. **Site 5 of 6 in cluster G**

Relative:
Higher

Actual:
16 ft.

CUPA SANTA BARBARA:

Name:	MOUNTAIN SPRING WATER
Address:	745 S KELLOGG AVE
City,State,Zip:	GOLETA, CA 93117
Facility Id:	FA0013839
Region:	SANTA BARBARA
Cross Street:	Not reported
Latitude:	Not reported
Longitude:	Not reported
Mailing Name:	MOUNTAIN SPRING WATER
Mailing Care Of:	DAVE LANIER
Mailing Address:	P.O. BOX 536
Mailing City:	GOLETA
Mailing State:	CA
Mailing Zip Code:	93117
Record Id:	PR0509012
Pe #:	2200
Current Status:	2

Name:	MOUNTAIN SPRING WATER
Address:	745 S KELLOGG AVE
City,State,Zip:	GOLETA, CA 93117
Facility Id:	FA0013839
Region:	SANTA BARBARA
Cross Street:	Not reported
Latitude:	Not reported
Longitude:	Not reported
Mailing Name:	MOUNTAIN SPRING WATER
Mailing Care Of:	DAVE LANIER
Mailing Address:	P.O. BOX 536
Mailing City:	GOLETA
Mailing State:	CA
Mailing Zip Code:	93117
Record Id:	PR0509013
Pe #:	2100
Current Status:	2

H97 **VALLEY PRECISION PRODUCTS, INC.** **RCRA NonGen / NLR** **1026481163**
NNE **5738 THORNWOOD DRIVE** **CAC003087160**
1/8-1/4 **GOLETA, CA 93117**
0.174 mi.
921 ft. **Site 15 of 21 in cluster H**

Relative: **Higher**

Actual: **16 ft.**

RCRA Listings:

Date Form Received by Agency:		20201006
Handler Name:	VALLEY PRECISION PRODUCTS, INC.	
Handler Address:		5738 THORNWOOD DRIVE
Handler City,State,Zip:		GOLETA, CA 93117
EPA ID:		CAC003087160
Contact Name:		JIM WIRTZ
Contact Address:		5738 THORNWOOD DRIVE
Contact City,State,Zip:		GOLETA, CA 93117
Contact Telephone:		805-964-9969
Contact Fax:		Not reported
Contact Email:		AP@VALLEYPRECISION.NET
Contact Title:		Not reported
EPA Region:		09
Land Type:		Not reported
Federal Waste Generator Description:		Not a generator, verified
Non-Notifier:		Not reported
Biennial Report Cycle:		Not reported
Accessibility:		Not reported
Active Site Indicator:		Not reported
State District Owner:		Not reported
State District:		Not reported
Mailing Address:		5738 THORNWOOD DRIVE
Mailing City,State,Zip:		GOLETA, CA 93117
Owner Name:	JIM WIRTZ	
Owner Type:		Other
Operator Name:	JIM WIRTZ	
Operator Type:		Other
Short-Term Generator Activity:		No
Importer Activity:		No
Mixed Waste Generator:		No
Transporter Activity:		No
Transfer Facility Activity:		No
Recycler Activity with Storage:		No
Small Quantity On-Site Burner Exemption:		No
Smelting Melting and Refining Furnace Exemption:		No
Underground Injection Control:		No
Off-Site Waste Receipt:		No
Universal Waste Indicator:		No
Universal Waste Destination Facility:		No
Federal Universal Waste:		No
Active Site Fed-Reg Treatment Storage and Disposal Facility:		Not reported
Active Site Converter Treatment storage and Disposal Facility:		Not reported
Active Site State-Reg Treatment Storage and Disposal Facility:		Not reported
Active Site State-Reg Handler:		---
Federal Facility Indicator:		Not reported
Hazardous Secondary Material Indicator:		N
Sub-Part K Indicator:		Not reported
Commercial TSD Indicator:		No
Treatment Storage and Disposal Type:		Not reported
2018 GPRA Permit Baseline:		Not on the Baseline
2018 GPRA Renewals Baseline:		Not on the Baseline
Permit Renewals Workload Universe:		Not reported

VALLEY PRECISION PRODUCTS, INC. (Continued) **1026481163**

Permit Workload Universe:	Not reported
Permit Progress Universe:	Not reported
Post-Closure Workload Universe:	Not reported
Closure Workload Universe:	Not reported
202 GPRA Corrective Action Baseline:	No
Corrective Action Workload Universe:	No
Subject to Corrective Action Universe:	No
Non-TSDFs Where RCRA CA has Been Imposed Universe:	No
TSDFs Potentially Subject to CA Under 3004 (u)/(v) Universe:	No
TSDFs Only Subject to CA under Discretionary Auth Universe:	No
Corrective Action Priority Ranking:	No NCAPS ranking
Environmental Control Indicator:	No
Institutional Control Indicator:	No
Human Exposure Controls Indicator:	N/A
Groundwater Controls Indicator:	N/A
Operating TSDF Universe:	Not reported
Full Enforcement Universe:	Not reported
Significant Non-Complier Universe:	No
Unaddressed Significant Non-Complier Universe:	No
Addressed Significant Non-Complier Universe:	No
Significant Non-Complier With a Compliance Schedule Universe:	No
Financial Assurance Required: Not reported	
Handler Date of Last Change:	20201008
Recognized Trader-Importer:	No
Recognized Trader-Exporter:	No
Importer of Spent Lead Acid Batteries:	No
Exporter of Spent Lead Acid Batteries:	No
Recycler Activity Without Storage:	No
Manifest Broker:	No
Sub-Part P Indicator:	No

Handler - Owner Operator:

Owner/Operator Indicator:	Owner
Owner/Operator Name: JIM WIRTZ	
Legal Status:	Other
Date Became Current:	Not reported
Date Ended Current:	Not reported
Owner/Operator Address:	5738 THORNWOOD DRIVE
Owner/Operator City,State,Zip:	GOLETA, CA 93117
Owner/Operator Telephone:	805-964-9969
Owner/Operator Telephone Ext:	Not reported
Owner/Operator Fax:	Not reported
Owner/Operator Email:	Not reported

Owner/Operator Indicator:	Operator
Owner/Operator Name: JIM WIRTZ	
Legal Status:	Other
Date Became Current:	Not reported
Date Ended Current:	Not reported
Owner/Operator Address:	5738 THORNWOOD DRIVE
Owner/Operator City,State,Zip:	GOLETA, CA 93117
Owner/Operator Telephone:	805-964-9969
Owner/Operator Telephone Ext:	Not reported
Owner/Operator Fax:	Not reported
Owner/Operator Email:	Not reported

VALLEY PRECISION PRODUCTS, INC. (Continued) **1026481163**

Historic Generators:
Receive Date: 20201006
Handler Name: VALLEY PRECISION PRODUCTS, INC.
Federal Waste Generator Description: Not a generator, verified
State District Owner: Not reported
Large Quantity Handler of Universal Waste: No
Recognized Trader Importer: No
Recognized Trader Exporter: No
Spent Lead Acid Battery Importer: No
Spent Lead Acid Battery Exporter: No
Current Record: Yes
Non Storage Recycler Activity: Not reported
Electronic Manifest Broker: Not reported

List of NAICS Codes and Descriptions:
NAICS Code: 333999
NAICS Description: ALL OTHER MISCELLANEOUS GENERAL PURPOSE MACHINERY MANUFACTURING

Facility Has Received Notices of Violations:
Violations: No Violations Found

Evaluation Action Summary:
Evaluations: No Evaluations Found

Date Form Received by Agency: 20220512
Handler Name: VALLEY PRECISION PRODUCTS, INC.
Handler Address: 5738 THORNWOOD DRIVE
Handler City,State,Zip: GOLETA, CA 93117
EPA ID: CAC003175756
Contact Name: JAMES WIRTZ
Contact Address: 5738 THORNWOOD DRIVE
Contact City,State,Zip: GOLETA, CA 93117
Contact Telephone: 805-964-9969
Contact Fax: Not reported
Contact Email: JIM.W@VALLEYPRECISION.NET
Contact Title: Not reported
EPA Region: 09
Land Type: Not reported
Federal Waste Generator Description: Not a generator, verified
Non-Notifier: Not reported
Biennial Report Cycle: Not reported
Accessibility: Not reported
Active Site Indicator: Not reported
State District Owner: Not reported
State District: Not reported
Mailing Address: 5738 THORNWOOD DRIVE
Mailing City,State,Zip: GOLETA, CA 93117
Owner Name: JAMES WIRTZ
Owner Type: Other
Operator Name: JAMES WIRTZ
Operator Type: Other
Short-Term Generator Activity: No
Importer Activity: No
Mixed Waste Generator: No

VALLEY PRECISION PRODUCTS, INC. (Continued) **1026481163**

Transporter Activity:	No
Transfer Facility Activity:	No
Recycler Activity with Storage:	No
Small Quantity On-Site Burner Exemption:	No
Smelting Melting and Refining Furnace Exemption:	No
Underground Injection Control:	No
Off-Site Waste Receipt:	No
Universal Waste Indicator:	No
Universal Waste Destination Facility:	No
Federal Universal Waste:	No
Active Site Fed-Reg Treatment Storage and Disposal Facility:	Not reported
Active Site Converter Treatment storage and Disposal Facility:	Not reported
Active Site State-Reg Treatment Storage and Disposal Facility:	Not reported
Active Site State-Reg Handler:	---
Federal Facility Indicator:	Not reported
Hazardous Secondary Material Indicator:	N
Sub-Part K Indicator:	Not reported
Commercial TSD Indicator:	No
Treatment Storage and Disposal Type:	Not reported
2018 GPRA Permit Baseline:	Not on the Baseline
2018 GPRA Renewals Baseline:	Not on the Baseline
Permit Renewals Workload Universe:	Not reported
Permit Workload Universe:	Not reported
Permit Progress Universe:	Not reported
Post-Closure Workload Universe:	Not reported
Closure Workload Universe:	Not reported
202 GPRA Corrective Action Baseline:	No
Corrective Action Workload Universe:	No
Subject to Corrective Action Universe:	No
Non-TSDFs Where RCRA CA has Been Imposed Universe:	No
TSDFs Potentially Subject to CA Under 3004 (u)/(v) Universe:	No
TSDFs Only Subject to CA under Discretionary Auth Universe:	No
Corrective Action Priority Ranking:	No NCAPS ranking
Environmental Control Indicator:	No
Institutional Control Indicator:	No
Human Exposure Controls Indicator:	N/A
Groundwater Controls Indicator:	N/A
Operating TSDF Universe:	Not reported
Full Enforcement Universe:	Not reported
Significant Non-Complier Universe:	No
Unaddressed Significant Non-Complier Universe:	No
Addressed Significant Non-Complier Universe:	No
Significant Non-Complier With a Compliance Schedule Universe:	No
Financial Assurance Required: Not reported	
Handler Date of Last Change:	20220517
Recognized Trader-Importer:	No
Recognized Trader-Exporter:	No
Importer of Spent Lead Acid Batteries:	No
Exporter of Spent Lead Acid Batteries:	No
Recycler Activity Without Storage:	No
Manifest Broker:	No
Sub-Part P Indicator:	No

Handler - Owner Operator:
Owner/Operator Indicator: Owner
Owner/Operator Name: JAMES WIRTZ

VALLEY PRECISION PRODUCTS, INC. (Continued) **1026481163**

Legal Status:	Other
Date Became Current:	Not reported
Date Ended Current:	Not reported
Owner/Operator Address:	5738 THORNWOOD DRIVE
Owner/Operator City,State,Zip:	GOLETA, CA 93117
Owner/Operator Telephone:	805-964-9969
Owner/Operator Telephone Ext:	Not reported
Owner/Operator Fax:	Not reported
Owner/Operator Email:	Not reported

Owner/Operator Indicator:	Operator
Owner/Operator Name: JAMES WIRTZ	
Legal Status:	Other
Date Became Current:	Not reported
Date Ended Current:	Not reported
Owner/Operator Address:	5738 THORNWOOD DRIVE
Owner/Operator City,State,Zip:	GOLETA, CA 93117
Owner/Operator Telephone:	805-964-9969
Owner/Operator Telephone Ext:	Not reported
Owner/Operator Fax:	Not reported
Owner/Operator Email:	Not reported

Historic Generators:

Receive Date:	20220512
Handler Name:	VALLEY PRECISION PRODUCTS, INC.
Federal Waste Generator Description:	Not a generator, verified
State District Owner:	Not reported
Large Quantity Handler of Universal Waste:	No
Recognized Trader Importer:	No
Recognized Trader Exporter:	No
Spent Lead Acid Battery Importer:	No
Spent Lead Acid Battery Exporter:	No
Current Record:	Yes
Non Storage Recycler Activity:	No
Electronic Manifest Broker:	No

List of NAICS Codes and Descriptions:

NAICS Code:	33271
NAICS Description:	MACHINE SHOPS

Facility Has Received Notices of Violations:

Violations:	No Violations Found

Evaluation Action Summary:

Evaluations:	No Evaluations Found

I98 **ELECTRO OPTICAL INDUSTRIES INC** **CUPA Listings** **S105721945**
ENE **859 WARD DR** **EMI** **N/A**
1/8-1/4 **SANTA BARBARA, CA 93111** **CERS**
0.177 mi.
934 ft. **Site 3 of 13 in cluster I**

Relative:
Higher

Actual:
13 ft.

CUPA SANTA BARBARA:

Name:	ELECTRO OPTICAL INDUSTRIES INC
Address:	859 WARD DR
City,State,Zip:	SANTA BARBARA, CA 93111
Facility Id:	FA0003374
Region:	SANTA BARBARA
Cross Street:	Not reported
Latitude:	Not reported
Longitude:	Not reported
Mailing Name:	ELECTRO OPTICAL INDUSTRIES INC
Mailing Care Of:	CHANNEL TECHNOLOGIES
Mailing Address:	859 WARD DR
Mailing City:	SANTA BARBARA
Mailing State:	CA
Mailing Zip Code:	93111
Record Id:	PR0220695
Pe #:	2201
Current Status:	1

Name:	ELECTRO OPTICAL INDUSTRIES INC
Address:	859 WARD DR
City,State,Zip:	SANTA BARBARA, CA 93111
Facility Id:	FA0003374
Region:	SANTA BARBARA
Cross Street:	Not reported
Latitude:	Not reported
Longitude:	Not reported
Mailing Name:	ELECTRO OPTICAL INDUSTRIES INC
Mailing Care Of:	CHANNEL TECHNOLOGIES
Mailing Address:	859 WARD DR
Mailing City:	SANTA BARBARA
Mailing State:	CA
Mailing Zip Code:	93111
Record Id:	PR0507888
Pe #:	2161
Current Status:	1

EMI:

Name:	SONATECH
Address:	859 WARD DRIVE
City,State,Zip:	SANTA BARBARA, CA 931110000
Year:	2006
County Code:	42
Air Basin:	SCC
Facility ID:	4644
Air District Name:	SB
SIC Code:	3812
Air District Name:	SANTA BARBARA COUNTY APCD
Community Health Air Pollution Info System:	Not reported
Consolidated Emission Reporting Rule:	Not reported
Total Organic Hydrocarbon Gases Tons/Yr:	.08
Reactive Organic Gases Tons/Yr:	.078
Carbon Monoxide Emissions Tons/Yr:	0

ELECTRO OPTICAL INDUSTRIES INC (Continued) **S105721945**

NOX - Oxides of Nitrogen Tons/Yr: 0
SOX - Oxides of Sulphur Tons/Yr: 0
Particulate Matter Tons/Yr: 0
Part. Matter 10 Micrometers and Smllr Tons/Yr: 0

Name: SONATECH
Address: 859 WARD DRIVE
City,State,Zip: SANTA BARBARA, CA 95353
Year: 2007
County Code: 42
Air Basin: SCC
Facility ID: 4644
Air District Name: SB
SIC Code: 3812
Air District Name: SANTA BARBARA COUNTY APCD
Community Health Air Pollution Info System: Not reported
Consolidated Emission Reporting Rule: Not reported
Total Organic Hydrocarbon Gases Tons/Yr: .08
Reactive Organic Gases Tons/Yr: .078
Carbon Monoxide Emissions Tons/Yr: 0
NOX - Oxides of Nitrogen Tons/Yr: 0
SOX - Oxides of Sulphur Tons/Yr: 0
Particulate Matter Tons/Yr: 0
Part. Matter 10 Micrometers and Smllr Tons/Yr: 0

Name: SONATECH
Address: 859 WARD DRIVE
City,State,Zip: SANTA BARBARA, CA 93111
Year: 2008
County Code: 42
Air Basin: SCC
Facility ID: 4644
Air District Name: SB
SIC Code: 3812
Air District Name: SANTA BARBARA COUNTY APCD
Community Health Air Pollution Info System: Not reported
Consolidated Emission Reporting Rule: Not reported
Total Organic Hydrocarbon Gases Tons/Yr: .08
Reactive Organic Gases Tons/Yr: .079879
Carbon Monoxide Emissions Tons/Yr: 0
NOX - Oxides of Nitrogen Tons/Yr: 0
SOX - Oxides of Sulphur Tons/Yr: 0
Particulate Matter Tons/Yr: 0
Part. Matter 10 Micrometers and Smllr Tons/Yr: 0

Name: SONATECH
Address: 859 WARD DRIVE
City,State,Zip: SANTA BARBARA, CA 93111
Year: 2009
County Code: 42
Air Basin: SCC
Facility ID: 4644
Air District Name: SB
SIC Code: 3812
Air District Name: SANTA BARBARA COUNTY APCD
Community Health Air Pollution Info System: Not reported
Consolidated Emission Reporting Rule: Not reported

ELECTRO OPTICAL INDUSTRIES INC (Continued) **S105721945**

Total Organic Hydrocarbon Gases Tons/Yr:	0.02
Reactive Organic Gases Tons/Yr:	0.02
Carbon Monoxide Emissions Tons/Yr:	0
NOX - Oxides of Nitrogen Tons/Yr:	0
SOX - Oxides of Sulphur Tons/Yr:	0
Particulate Matter Tons/Yr:	0
Part. Matter 10 Micrometers and Smllr Tons/Yr:	0

Name:	SONATECH
Address:	859 WARD DRIVE
City,State,Zip:	SANTA BARBARA, CA 93111
Year:	2010
County Code:	42
Air Basin:	SCC
Facility ID:	4644
Air District Name:	SB
SIC Code:	3812
Air District Name:	SANTA BARBARA COUNTY APCD
Community Health Air Pollution Info System:	Not reported
Consolidated Emission Reporting Rule:	Not reported
Total Organic Hydrocarbon Gases Tons/Yr:	0.02
Reactive Organic Gases Tons/Yr:	0.02
Carbon Monoxide Emissions Tons/Yr:	0
NOX - Oxides of Nitrogen Tons/Yr:	0
SOX - Oxides of Sulphur Tons/Yr:	0
Particulate Matter Tons/Yr:	0
Part. Matter 10 Micrometers and Smllr Tons/Yr:	0

Name:	SONATECH
Address:	859 WARD DRIVE
City,State,Zip:	SANTA BARBARA, CA 93111
Year:	2011
County Code:	42
Air Basin:	SCC
Facility ID:	4644
Air District Name:	SB
SIC Code:	3812
Air District Name:	SANTA BARBARA COUNTY APCD
Community Health Air Pollution Info System:	Not reported
Consolidated Emission Reporting Rule:	Not reported
Total Organic Hydrocarbon Gases Tons/Yr:	0.02
Reactive Organic Gases Tons/Yr:	0.02
Carbon Monoxide Emissions Tons/Yr:	0
NOX - Oxides of Nitrogen Tons/Yr:	0
SOX - Oxides of Sulphur Tons/Yr:	0
Particulate Matter Tons/Yr:	0
Part. Matter 10 Micrometers and Smllr Tons/Yr:	0

CERS:

Name:	SONATECH DIVISION
Address:	859 WARD DR
City,State,Zip:	SANTA BARBARA, CA 93111-2920
Site ID:	495036
CERS ID:	110037963914
CERS Description:	US EPA Air Emission Inventory System (EIS)

I99 **AGQ GREEN NATURE** **CERS HAZ WASTE** **S128386636**
ENE **859 WARD DR** **CERS** **N/A**
1/8-1/4 **GOLETA, CA 93111** **HWTS**
0.177 mi.
934 ft. **Site 4 of 13 in cluster I**

Relative:
Higher

Actual:
13 ft.

CERS HAZ WASTE:
Name: AGQ GREEN NATURE
Address: 859 WARD DR
City,State,Zip: GOLETA, CA 93111
Site ID: 612329
CERS ID: 10209430
CERS Description: Hazardous Waste Generator

CERS:
Name: AGQ GREEN NATURE
Address: 859 WARD DR
City,State,Zip: GOLETA, CA 93111
Site ID: 612329
CERS ID: 10209430
CERS Description: Chemical Storage Facilities

Violations:
Site ID: 612329
Site Name: AGQ Green Nature
Violation Date: 05-01-2014
Citation: 22 CCR 12 66262.34(f) - California Code of Regulations, Title 22, Chapter 12, Section(s) 66262.34(f)
Violation Description: Failure to properly label hazardous waste accumulation containers with the following requirements: "Hazardous Waste", name and address of the generator, physical and chemical characteristics of the Hazardous Waste, and starting accumulation date.
Violation Notes: Returned to compliance on 05/01/2014.
Violation Division: Santa Barbara County Environmental Health Services
Violation Program: HW
Violation Source: CERS,

Site ID: 612329
Site Name: AGQ Green Nature
Violation Date: 02-07-2022
Citation: HSC 6.95 25507 - California Health and Safety Code, Chapter 6.95, Section(s) 25507
Violation Description: Failure to adequately establish and implement a business plan when storing/handling a hazardous material at or above reportable quantities.
Violation Notes: Returned to compliance on 05/26/2022.
Violation Division: Santa Barbara County Environmental Health Services
Violation Program: HMRRP
Violation Source: CERS,

Site ID: 612329
Site Name: AGQ Green Nature
Violation Date: 02-07-2022
Citation: 22 CCR 12 66262.34(f) - California Code of Regulations, Title 22, Chapter 12, Section(s) 66262.34(f)
Violation Description: Failure to properly label hazardous waste accumulation containers and portable tanks with the following requirements: "Hazardous Waste", name and address of the generator, physical and chemical characteristics of the Hazardous Waste, and starting accumulation

AGQ GREEN NATURE (Continued) **S128386636**

date.
Violation Notes: Returned to compliance on 03/22/2022.
Violation Division: Santa Barbara County Environmental Health Services
Violation Program: HW
Violation Source: CERS,

Evaluation:
Eval General Type: Compliance Evaluation Inspection
Eval Date: 02-07-2022
Violations Found: Yes
Eval Type: Routine done by local agency
Eval Notes: Not reported
Eval Division: Santa Barbara County Environmental Health Services
Eval Program: HMRRP
Eval Source: CERS,

Eval General Type: Compliance Evaluation Inspection
Eval Date: 05-01-2014
Violations Found: Yes
Eval Type: Routine done by local agency
Eval Notes: Not reported
Eval Division: Santa Barbara County Environmental Health Services
Eval Program: HW
Eval Source: CERS,

Eval General Type: Compliance Evaluation Inspection
Eval Date: 03-16-2017
Violations Found: No
Eval Type: Routine done by local agency
Eval Notes: Closure inspection passed
Eval Division: Santa Barbara County Environmental Health Services
Eval Program: HMRRP
Eval Source: CERS,

Eval General Type: Compliance Evaluation Inspection
Eval Date: 03-16-2017
Violations Found: No
Eval Type: Routine done by local agency
Eval Notes: Closure Inspection Passed
Eval Division: Santa Barbara County Environmental Health Services
Eval Program: HW
Eval Source: CERS,

Eval General Type: Compliance Evaluation Inspection
Eval Date: 05-01-2014
Violations Found: No
Eval Type: Routine done by local agency
Eval Notes: Not reported
Eval Division: Santa Barbara County Environmental Health Services
Eval Program: HMRRP
Eval Source: CERS,

Eval General Type: Compliance Evaluation Inspection
Eval Date: 02-07-2022
Violations Found: Yes
Eval Type: Routine done by local agency
Eval Notes: Not reported

AGQ GREEN NATURE (Continued) **S128386636**

Eval Division: Santa Barbara County Environmental Health Services
Eval Program: HW
Eval Source: CERS,

Affiliation:
Affiliation Type Desc: Environmental Contact
Entity Name: Ashley Phillips
Entity Title: Not reported
Affiliation Address: 859 Ward Drive, Suite 103
Affiliation City: Goleta
Affiliation State: CA
Affiliation Country: Not reported
Affiliation Zip: 93111
Affiliation Phone: ,

Affiliation Type Desc: Facility Mailing Address
Entity Name: Mailing Address
Entity Title: Not reported
Affiliation Address: 859 Ward Drive; Suite 103
Affiliation City: Goleta
Affiliation State: CA
Affiliation Country: Not reported
Affiliation Zip: 93111
Affiliation Phone: ,

Affiliation Type Desc: CUPA District
Entity Name: Santa Barbara County Env Health
Entity Title: Not reported
Affiliation Address: 225 Camino del Remedio
Affiliation City: Santa Barbara
Affiliation State: CA
Affiliation Country: Not reported
Affiliation Zip: 93110
Affiliation Phone: (805) 681-4927,

Affiliation Type Desc: Document Preparer
Entity Name: Tenesor Pena
Entity Title: Not reported
Affiliation Address: Not reported
Affiliation City: Not reported
Affiliation State: Not reported
Affiliation Country: Not reported
Affiliation Zip: Not reported
Affiliation Phone: ,

Affiliation Type Desc: Parent Corporation
Entity Name: AGQ Green Nature
Entity Title: Not reported
Affiliation Address: Not reported
Affiliation City: Not reported
Affiliation State: Not reported
Affiliation Country: Not reported
Affiliation Zip: Not reported
Affiliation Phone: ,

Affiliation Type Desc: Identification Signer
Entity Name: Tenesor Pena

AGQ GREEN NATURE (Continued) **S128386636**

Entity Title:	CEO
Affiliation Address:	Not reported
Affiliation City:	Not reported
Affiliation State:	Not reported
Affiliation Country:	Not reported
Affiliation Zip:	Not reported
Affiliation Phone:	,
Affiliation Type Desc:	Legal Owner
Entity Name:	Tenesor Pena
Entity Title:	Not reported
Affiliation Address:	tpoena@agqlabs.com
Affiliation City:	GOleta
Affiliation State:	CA
Affiliation Country:	United States
Affiliation Zip:	93111
Affiliation Phone:	(805) 816-7849,
Affiliation Type Desc:	Operator
Entity Name:	Tenesor Pena
Entity Title:	Not reported
Affiliation Address:	Not reported
Affiliation City:	Not reported
Affiliation State:	Not reported
Affiliation Country:	Not reported
Affiliation Zip:	Not reported
Affiliation Phone:	(805) 816-7849,
Affiliation Type Desc:	Property Owner
Entity Name:	Tenesor Pena
Entity Title:	Not reported
Affiliation Address:	859 Ward Drive, Suite 103
Affiliation City:	Goleta
Affiliation State:	CA
Affiliation Country:	United States
Affiliation Zip:	93111
Affiliation Phone:	(805) 816-7849,

HWTS:

Name:	AGQ GREEN NATURE
Address:	859 WARD DR
Address 2:	Not reported
City,State,Zip:	GOLETA, CA 93111
EPA ID:	CAR000328666
Inactive Date:	Not reported
Create Date:	09/23/2021
Last Act Date:	Not reported
Mailing Name:	Not reported
Mailing Address:	859 WARD DR
Mailing Address 2:	Not reported
Mailing City,State,Zip:	GOLETA, CA 93111
Owner Name:	AGQ GREEN NATURE
Owner Address:	859 WARD DR
Owner Address 2:	Not reported
Owner City,State,Zip:	GOLETA, CA 93111
Contact Name:	TENESOR PENA

AGQ GREEN NATURE (Continued) **S128386636**

Contact Address:	859 WARD DR
Contact Address 2:	Not reported
City,State,Zip:	GOLETA, CA 93111
Facility Status:	Active
Facility Type:	PERMANENT
Category:	FEDERAL
Latitude:	34.427431
Longitude:	-119.823308

I100 **AGQ GREEN NATURE** **RCRA-SQG** **1027095325**
ENE **859 WARD DRIVE** **CAR000328666**
1/8-1/4 **GOLETA, CA 93111**
0.177 mi.
934 ft. **Site 5 of 13 in cluster I**

Relative: **Higher**
Actual: **13 ft.**

RCRA Listings:

Date Form Received by Agency:		20210917
Handler Name:	AGQ GREEN NATURE	
Handler Address:		859 WARD DRIVE
Handler City,State,Zip:		GOLETA, CA 93111
EPA ID:		CAR000328666
Contact Name:		TENESOR PENA
Contact Address:		WARD DRIVE
Contact City,State,Zip:		GOLETA, CA 93111
Contact Telephone:		805-816-7849
Contact Fax:		Not reported
Contact Email:		TPENA@AGQLABS.COM
Contact Title:		CEO
EPA Region:		09
Land Type:		Private
Federal Waste Generator Description:		Small Quantity Generator
Non-Notifier:		Not reported
Biennial Report Cycle:		Not reported
Accessibility:		Not reported
Active Site Indicator:		Handler Activities
State District Owner:		Not reported
State District:		Not reported
Mailing Address:		WARD DRIVE
Mailing City,State,Zip:		GOLETA, CA 93111
Owner Name:	AGQ GREEN NATURE	
Owner Type:		Private
Operator Name:	AGQ GREEN NATURE	
Operator Type:		Private
Short-Term Generator Activity:		No
Importer Activity:		No
Mixed Waste Generator:		No
Transporter Activity:		No
Transfer Facility Activity:		No
Recycler Activity with Storage:		No
Small Quantity On-Site Burner Exemption:		No
Smelting Melting and Refining Furnace Exemption:		No
Underground Injection Control:		No
Off-Site Waste Receipt:		No
Universal Waste Indicator:		No
Universal Waste Destination Facility:		No
Federal Universal Waste:		No
Active Site Fed-Reg Treatment Storage and Disposal Facility:		Not reported
Active Site Converter Treatment storage and Disposal Facility:		Not reported

AGQ GREEN NATURE (Continued) **1027095325**

Active Site State-Reg Treatment Storage and Disposal Facility:	Not reported
Active Site State-Reg Handler:	---
Federal Facility Indicator:	Not reported
Hazardous Secondary Material Indicator:	N
Sub-Part K Indicator:	Not reported
Commercial TSD Indicator:	No
Treatment Storage and Disposal Type:	Not reported
2018 GPRA Permit Baseline:	Not on the Baseline
2018 GPRA Renewals Baseline:	Not on the Baseline
Permit Renewals Workload Universe:	Not reported
Permit Workload Universe:	Not reported
Permit Progress Universe:	Not reported
Post-Closure Workload Universe:	Not reported
Closure Workload Universe:	Not reported
202 GPRA Corrective Action Baseline:	No
Corrective Action Workload Universe:	No
Subject to Corrective Action Universe:	No
Non-TSDFs Where RCRA CA has Been Imposed Universe:	No
TSDFs Potentially Subject to CA Under 3004 (u)/(v) Universe:	No
TSDFs Only Subject to CA under Discretionary Auth Universe:	No
Corrective Action Priority Ranking:	No NCAPS ranking
Environmental Control Indicator:	No
Institutional Control Indicator:	No
Human Exposure Controls Indicator:	N/A
Groundwater Controls Indicator:	N/A
Operating TSDF Universe:	Not reported
Full Enforcement Universe:	Not reported
Significant Non-Complier Universe:	No
Unaddressed Significant Non-Complier Universe:	No
Addressed Significant Non-Complier Universe:	No
Significant Non-Complier With a Compliance Schedule Universe:	No
Financial Assurance Required: Not reported	
Handler Date of Last Change:	20210923
Recognized Trader-Importer:	No
Recognized Trader-Exporter:	No
Importer of Spent Lead Acid Batteries:	No
Exporter of Spent Lead Acid Batteries:	No
Recycler Activity Without Storage:	No
Manifest Broker:	No
Sub-Part P Indicator:	No

Hazardous Waste Summary:

Waste Code:	D001
Waste Description:	IGNITABLE WASTE
Waste Code:	D002
Waste Description:	CORROSIVE WASTE
Waste Code:	D003
Waste Description:	REACTIVE WASTE
Waste Code:	D007
Waste Description:	CHROMIUM
Waste Code:	F003
Waste Description:	THE FOLLOWING SPENT NONHALOGENATED SOLVENTS: XYLENE, ACETONE, ETHYL

AGQ GREEN NATURE (Continued) **1027095325**

ACETATE, ETHYL BENZENE, ETHYL ETHER, METHYL ISOBUTYL KETONE, N-BUTYL ALCOHOL, CYCLOHEXANONE, AND METHANOL; ALL SPENT SOLVENT MIXTURES/BLENDS CONTAINING, BEFORE USE, ONLY THE ABOVE SPENT NONHALOGENATED SOLVENTS; AND ALL SPENT SOLVENT MIXTURES/BLENDS CONTAINING, BEFORE USE, ONE OR MORE OF THE ABOVE NONHALOGENATED SOLVENTS, AND A TOTAL OF TEN PERCENT OR MORE (BY VOLUME) OF ONE OR MORE OF THOSE SOLVENTS LISTED IN F001, F002, F004, AND F005; AND STILL BOTTOMS FROM THE RECOVERY OF THESE SPENT SOLVENTS AND SPENT SOLVENT MIXTURES.

Handler - Owner Operator:

Owner/Operator Indicator:	Owner
Owner/Operator Name: AGQ GREEN NATURE	
Legal Status:	Private
Date Became Current:	Not reported
Date Ended Current:	Not reported
Owner/Operator Address:	859 WARD DRIVE
Owner/Operator City,State,Zip:	GOLETA, CA 93111
Owner/Operator Telephone:	805-816-7849
Owner/Operator Telephone Ext:	Not reported
Owner/Operator Fax:	Not reported
Owner/Operator Email:	TPENA@AGQLABS.COM

Owner/Operator Indicator:	Operator
Owner/Operator Name: AGQ GREEN NATURE	
Legal Status:	Private
Date Became Current:	Not reported
Date Ended Current:	Not reported
Owner/Operator Address:	859 WARD DRIVE
Owner/Operator City,State,Zip:	GOLETA, CA 93111
Owner/Operator Telephone:	805-816-7849
Owner/Operator Telephone Ext:	Not reported
Owner/Operator Fax:	Not reported
Owner/Operator Email:	TPENA@AGQLABS.COM

Historic Generators:

Receive Date:	20210917
Handler Name: AGQ GREEN NATURE	
Federal Waste Generator Description:	Small Quantity Generator
State District Owner:	Not reported
Large Quantity Handler of Universal Waste:	No
Recognized Trader Importer:	No
Recognized Trader Exporter:	No
Spent Lead Acid Battery Importer:	No
Spent Lead Acid Battery Exporter:	No
Current Record:	Yes
Non Storage Recycler Activity:	No
Electronic Manifest Broker:	No

List of NAICS Codes and Descriptions:

NAICS Code:	541380
NAICS Description:	TESTING LABORATORIES AND SERVICES

Facility Has Received Notices of Violations:

Violations:	No Violations Found

AGQ GREEN NATURE (Continued) **1027095325**

Evaluation Action Summary:
Evaluations: No Evaluations Found

I101 **INTERNATIONAL TRANSDUCER DIVISION** **CERS HAZ WASTE** **S113083694**
ENE **869 WARD DRIVE** **EMI** **N/A**
1/8-1/4 **SANTA BARBARA, CA 93111** **HAZNET**
0.178 mi. **CERS**
941 ft. **Site 6 of 13 in cluster I** **HWTS**

Relative: Higher

Actual: 13 ft.

CERS HAZ WASTE:
Name: GAVIAL ITC
Address: 869 WARD DR
City,State,Zip: SANTA BARBARA, CA 93111
Site ID: 38411
CERS ID: 10210081
CERS Description: Hazardous Waste Generator

EMI:
Name: INTERNATIONAL TRANSDUCER DIVISION
Address: 869 WARD DRIVE
City,State,Zip: SANTA BARBARA, CA 93111
Year: 2012
County Code: 42
Air Basin: SCC
Facility ID: 1634
Air District Name: SB
SIC Code: 3812
Air District Name: SANTA BARBARA COUNTY APCD
Community Health Air Pollution Info System: Not reported
Consolidated Emission Reporting Rule: Not reported
Total Organic Hydrocarbon Gases Tons/Yr: 0.982993
Reactive Organic Gases Tons/Yr: 0.9702344
Carbon Monoxide Emissions Tons/Yr: 0
NOX - Oxides of Nitrogen Tons/Yr: 0
SOX - Oxides of Sulphur Tons/Yr: 0
Particulate Matter Tons/Yr: 0
Part. Matter 10 Micrometers and Smllr Tons/Yr: 0

Name: INTERNATIONAL TRANSDUCER DIVISION
Address: 869 WARD DRIVE
City,State,Zip: SANTA BARBARA, CA 93111
Year: 2013
County Code: 42
Air Basin: SCC
Facility ID: 1634
Air District Name: SB
SIC Code: 3812
Air District Name: SANTA BARBARA COUNTY APCD
Community Health Air Pollution Info System: Not reported
Consolidated Emission Reporting Rule: Not reported
Total Organic Hydrocarbon Gases Tons/Yr: 0.982993
Reactive Organic Gases Tons/Yr: 0.9702344
Carbon Monoxide Emissions Tons/Yr: 0
NOX - Oxides of Nitrogen Tons/Yr: 0
SOX - Oxides of Sulphur Tons/Yr: 0
Particulate Matter Tons/Yr: 0

INTERNATIONAL TRANSDUCER DIVISION (Continued) **S113083694**

Part. Matter 10 Micrometers and Smllr Tons/Yr:0

Name:	INTERNATIONAL TRANSDUCER DIVISION
Address:	869 WARD DRIVE
City,State,Zip:	SANTA BARBARA, CA 93111
Year:	2014
County Code:	42
Air Basin:	SCC
Facility ID:	1634
Air District Name:	SB
SIC Code:	3812
Air District Name:	SANTA BARBARA COUNTY APCD
Community Health Air Pollution Info System:	Not reported
Consolidated Emission Reporting Rule:	Not reported
Total Organic Hydrocarbon Gases Tons/Yr:	1.516987
Reactive Organic Gases Tons/Yr:	1.5067396
Carbon Monoxide Emissions Tons/Yr:	0
NOX - Oxides of Nitrogen Tons/Yr:	0
SOX - Oxides of Sulphur Tons/Yr:	0
Particulate Matter Tons/Yr:	0
Part. Matter 10 Micrometers and Smllr Tons/Yr:	0

Name:	INTERNATIONAL TRANSDUCER DIVISION
Address:	869 WARD DRIVE
City,State,Zip:	SANTA BARBARA, CA 93111
Year:	2015
County Code:	42
Air Basin:	SCC
Facility ID:	1634
Air District Name:	SB
SIC Code:	3812
Air District Name:	SANTA BARBARA COUNTY APCD
Community Health Air Pollution Info System:	Not reported
Consolidated Emission Reporting Rule:	Not reported
Total Organic Hydrocarbon Gases Tons/Yr:	0.745881
Reactive Organic Gases Tons/Yr:	0.7273998
Carbon Monoxide Emissions Tons/Yr:	0
NOX - Oxides of Nitrogen Tons/Yr:	0
SOX - Oxides of Sulphur Tons/Yr:	0
Particulate Matter Tons/Yr:	0
Part. Matter 10 Micrometers and Smllr Tons/Yr:	0

Name:	INTERNATIONAL TRANSDUCER DIVISION
Address:	869 WARD DRIVE
City,State,Zip:	SANTA BARBARA, CA 93111
Year:	2016
County Code:	42
Air Basin:	SCC
Facility ID:	1634
Air District Name:	SB
SIC Code:	3812
Air District Name:	SANTA BARBARA COUNTY APCD
Community Health Air Pollution Info System:	Not reported
Consolidated Emission Reporting Rule:	Not reported
Total Organic Hydrocarbon Gases Tons/Yr:	0.298793718
Reactive Organic Gases Tons/Yr:	0.294324975
Carbon Monoxide Emissions Tons/Yr:	0

INTERNATIONAL TRANSDUCER DIVISION (Continued) **S113083694**

NOX - Oxides of Nitrogen Tons/Yr: 0
SOX - Oxides of Sulphur Tons/Yr: 0
Particulate Matter Tons/Yr: 0
Part. Matter 10 Micrometers and Smllr Tons/Yr: 0

HAZNET:

Name:	INTERNATIONAL TRANSDUCER DIVISION
Address:	869 WARD DR
Address 2:	Not reported
City,State,Zip:	SANTA BARBARA, CA 931111129
Contact:	BRETT HITTNER-DIR OF FACILITIES
Telephone:	8056905303
Mailing Name:	Not reported
Mailing Address:	869 WARD DR
Year:	2012
Gepaid:	CAL000156792
TSD EPA ID:	CAD008252405
CA Waste Code:	352 - Other organic solids
Disposal Method:	H141 - Storage, Bulking, And/Or Transfer Off Site--No Treatment/Reovery (H010-H129) Or (H131-H135)
Tons:	0.1275
Year:	2012
Gepaid:	CAL000156792
TSD EPA ID:	CAD008252405
CA Waste Code:	214 - Unspecified solvent mixture
Disposal Method:	H061 - Fuel Blending Prior To Energy Recovery At Another Site
Tons:	0.198
Year:	2011
Gepaid:	CAL000156792
TSD EPA ID:	CAD028409019
CA Waste Code:	331 - Off-specification, aged or surplus organics
Disposal Method:	H141 - Storage, Bulking, And/Or Transfer Off Site--No Treatment/Reovery (H010-H129) Or (H131-H135)
Tons:	0.033
Year:	2011
Gepaid:	CAL000156792
TSD EPA ID:	CAD028409019
CA Waste Code:	551 - Laboratory waste chemicals
Disposal Method:	H141 - Storage, Bulking, And/Or Transfer Off Site--No Treatment/Reovery (H010-H129) Or (H131-H135)
Tons:	0.0375
Year:	2011
Gepaid:	CAL000156792
TSD EPA ID:	CAD008252405
CA Waste Code:	352 - Other organic solids
Disposal Method:	H141 - Storage, Bulking, And/Or Transfer Off Site--No Treatment/Reovery (H010-H129) Or (H131-H135)
Tons:	0.835
Year:	2011
Gepaid:	CAL000156792
TSD EPA ID:	CAD028409019

INTERNATIONAL TRANSDUCER DIVISION (Continued) **S113083694**

CA Waste Code: 214 - Unspecified solvent mixture
Disposal Method: H141 - Storage, Bulking, And/Or Transfer Off Site--No Treatment/Reovery (H010-H129) Or (H131-H135)
Tons: 0.126

Year: 2011
Gepaid: CAL000156792
TSD EPA ID: CAD028409019
CA Waste Code: 141 - Off-specification, aged or surplus inorganics
Disposal Method: H141 - Storage, Bulking, And/Or Transfer Off Site--No Treatment/Reovery (H010-H129) Or (H131-H135)
Tons: 0.01334

Year: 2011
Gepaid: CAL000156792
TSD EPA ID: CAD008252405
CA Waste Code: 214 - Unspecified solvent mixture
Disposal Method: H061 - Fuel Blending Prior To Energy Recovery At Another Site
Tons: 0.72

Year: 2011
Gepaid: CAL000156792
TSD EPA ID: CAD097030993
CA Waste Code: 223 - Unspecified oil-containing waste
Disposal Method: H141 - Storage, Bulking, And/Or Transfer Off Site--No Treatment/Reovery (H010-H129) Or (H131-H135)
Tons: 0.02

Year: 2010
Gepaid: CAL000156792
TSD EPA ID: CAD028409019
CA Waste Code: 214 - Unspecified solvent mixture
Disposal Method: H141 - Storage, Bulking, And/Or Transfer Off Site--No Treatment/Reovery (H010-H129) Or (H131-H135)
Tons: 0.288

Click this hyperlink while viewing on your computer to access
81 additional CA HAZNET: record(s) in the EDR Site Report.

Additional Info:
Year: 2012
Gen EPA ID: CAL000156792

Shipment Date: 20120130
Creation Date: 7/16/2012 20:30:09
Receipt Date: 20120131
Manifest ID: 004545000FLE
Trans EPA ID: CAR000047613
Trans Name: CAL WEST ENVIRONMENTAL SERVICES INC
Trans 2 EPA ID: Not reported
Trans 2 Name: Not reported
TSDF EPA ID: CAD008252405
Trans Name: PACIFIC RESOURCE RECOVERY SERVICES
TSDF Alt EPA ID: Not reported
TSDF Alt Name: Not reported
Waste Code Description: 214 - Unspecified solvent mixture

INTERNATIONAL TRANSDUCER DIVISION (Continued) **S113083694**

RCRA Code:	F005
Meth Code:	H061 - Fuel Blending Prior To Energy Recovery At Another Site
Quantity Tons:	0.198
Waste Quantity:	55
Quantity Unit:	G
Additional Code 1:	F003
Additional Code 2:	D001
Additional Code 3:	Not reported
Additional Code 4:	Not reported
Additional Code 5:	Not reported
Shipment Date:	20120130
Creation Date:	7/16/2012 20:30:09
Receipt Date:	20120131
Manifest ID:	004545000FLE
Trans EPA ID:	CAR000047613
Trans Name:	CAL WEST ENVIRONMENTAL SERVICES INC
Trans 2 EPA ID:	Not reported
Trans 2 Name:	Not reported
TSDF EPA ID:	CAD008252405
Trans Name:	PACIFIC RESOURCE RECOVERY SERVICES
TSDF Alt EPA ID:	Not reported
TSDF Alt Name:	Not reported
Waste Code Description:	352 - Other organic solids
RCRA Code:	F005
Meth Code:	H141 - Storage, Bulking, And/Or Transfer Off Site--No Treatment/Reovery (H010-H129) Or (H131-H135)
Quantity Tons:	0.1275
Waste Quantity:	255
Quantity Unit:	P
Additional Code 1:	F003
Additional Code 2:	D035
Additional Code 3:	D001
Additional Code 4:	Not reported
Additional Code 5:	Not reported

Additional Info:

Year:	2011
Gen EPA ID:	CAL000156792
Shipment Date:	20111212
Creation Date:	3/13/2012 20:30:32
Receipt Date:	20111214
Manifest ID:	004544831FLE
Trans EPA ID:	CAR000047613
Trans Name:	CAL WEST ENVIRONMENTAL SERVICES INC
Trans 2 EPA ID:	Not reported
Trans 2 Name:	Not reported
TSDF EPA ID:	CAD028409019
Trans Name:	CROSBY & OVERTON INC
TSDF Alt EPA ID:	Not reported
TSDF Alt Name:	Not reported
Waste Code Description:	331 - Off-specification, aged, or surplus organics
RCRA Code:	Not reported
Meth Code:	H141 - Storage, Bulking, And/Or Transfer Off Site--No Treatment/Reovery (H010-H129) Or (H131-H135)
Quantity Tons:	0.033

INTERNATIONAL TRANSDUCER DIVISION (Continued) **S113083694**

Waste Quantity:	10
Quantity Unit:	G
Additional Code 1:	Not reported
Additional Code 2:	Not reported
Additional Code 3:	Not reported
Additional Code 4:	Not reported
Additional Code 5:	Not reported
Shipment Date:	20111212
Creation Date:	3/13/2012 20:30:32
Receipt Date:	20111214
Manifest ID:	004544831FLE
Trans EPA ID:	CAR000047613
Trans Name:	CAL WEST ENVIRONMENTAL SERVICES INC
Trans 2 EPA ID:	Not reported
Trans 2 Name:	Not reported
TSDF EPA ID:	CAD028409019
Trans Name:	CROSBY & OVERTON INC
TSDF Alt EPA ID:	Not reported
TSDF Alt Name:	Not reported
Waste Code Description:	214 - Unspecified solvent mixture
RCRA Code:	F005
Meth Code:	H141 - Storage, Bulking, And/Or Transfer Off Site--No Treatment/Reovery (H010-H129) Or (H131-H135)
Quantity Tons:	0.054
Waste Quantity:	15
Quantity Unit:	G
Additional Code 1:	F003
Additional Code 2:	D001
Additional Code 3:	Not reported
Additional Code 4:	Not reported
Additional Code 5:	Not reported
Shipment Date:	20111212
Creation Date:	5/24/2012 20:30:15
Receipt Date:	20111213
Manifest ID:	004544830FLE
Trans EPA ID:	CAR000047613
Trans Name:	CAL WEST ENVIRONMENTAL SERVICES INC
Trans 2 EPA ID:	Not reported
Trans 2 Name:	Not reported
TSDF EPA ID:	CAD008252405
Trans Name:	PACIFIC RESOURCE RECOVERY SERVICES
TSDF Alt EPA ID:	Not reported
TSDF Alt Name:	Not reported
Waste Code Description:	352 - Other organic solids
RCRA Code:	F005
Meth Code:	H141 - Storage, Bulking, And/Or Transfer Off Site--No Treatment/Reovery (H010-H129) Or (H131-H135)
Quantity Tons:	0.05
Waste Quantity:	100
Quantity Unit:	P
Additional Code 1:	F003
Additional Code 2:	D035
Additional Code 3:	D001
Additional Code 4:	Not reported
Additional Code 5:	Not reported

INTERNATIONAL TRANSDUCER DIVISION (Continued) **S113083694**

Shipment Date:	20111031
Creation Date:	7/19/2012 22:00:18
Receipt Date:	20111108
Manifest ID:	004544660FLE
Trans EPA ID:	CAR000047613
Trans Name:	CAL WEST ENVIRONMENTAL SERVICES INC
Trans 2 EPA ID:	Not reported
Trans 2 Name:	Not reported
TSDF EPA ID:	CAD028409019
Trans Name:	CROSBY & OVERTON INC
TSDF Alt EPA ID:	Not reported
TSDF Alt Name:	Not reported
Waste Code Description:	551 - Laboratory waste chemicals 561 Detergent and soap
RCRA Code:	D011
Meth Code:	H141 - Storage, Bulking, And/Or Transfer Off Site--No Treatment/Reovery (H010-H129) Or (H131-H135)
Quantity Tons:	0.0375
Waste Quantity:	75
Quantity Unit:	P
Additional Code 1:	D008
Additional Code 2:	Not reported
Additional Code 3:	Not reported
Additional Code 4:	Not reported
Additional Code 5:	Not reported

Shipment Date:	20111031
Creation Date:	7/19/2012 22:00:18
Receipt Date:	20111108
Manifest ID:	004544660FLE
Trans EPA ID:	CAR000047613
Trans Name:	CAL WEST ENVIRONMENTAL SERVICES INC
Trans 2 EPA ID:	Not reported
Trans 2 Name:	Not reported
TSDF EPA ID:	CAD028409019
Trans Name:	CROSBY & OVERTON INC
TSDF Alt EPA ID:	Not reported
TSDF Alt Name:	Not reported
Waste Code Description:	141 - Off-specification, aged, or surplus inorganics
RCRA Code:	D001
Meth Code:	H141 - Storage, Bulking, And/Or Transfer Off Site--No Treatment/Reovery (H010-H129) Or (H131-H135)
Quantity Tons:	0.005
Waste Quantity:	10
Quantity Unit:	P
Additional Code 1:	Not reported
Additional Code 2:	Not reported
Additional Code 3:	Not reported
Additional Code 4:	Not reported
Additional Code 5:	Not reported

Shipment Date:	20111031
Creation Date:	Not reported
Receipt Date:	Not reported
Manifest ID:	004544660FLE
Trans EPA ID:	CAR000047613
Trans Name:	CAL WEST ENVIRONMENTAL SERVICES INC
Trans 2 EPA ID:	Not reported

INTERNATIONAL TRANSDUCER DIVISION (Continued) **S113083694**

Trans 2 Name:	Not reported
TSDF EPA ID:	CAD028409019
Trans Name:	CROSBY & OVERTON INC
TSDF Alt EPA ID:	Not reported
TSDF Alt Name:	Not reported
Waste Code Description:	135 - Unspecified aqueous solution
RCRA Code:	Not reported
Meth Code:	H135 - Discharge To Sewer/Potw Or Npdes(With Prior Storage--With Or Without Treatment)
Quantity Tons:	0.021
Waste Quantity:	5
Quantity Unit:	G
Additional Code 1:	Not reported
Additional Code 2:	Not reported
Additional Code 3:	Not reported
Additional Code 4:	Not reported
Additional Code 5:	Not reported
Shipment Date:	20111031
Creation Date:	7/19/2012 22:00:18
Receipt Date:	20111108
Manifest ID:	004544660FLE
Trans EPA ID:	CAR000047613
Trans Name:	CAL WEST ENVIRONMENTAL SERVICES INC
Trans 2 EPA ID:	Not reported
Trans 2 Name:	Not reported
TSDF EPA ID:	CAD028409019
Trans Name:	CROSBY & OVERTON INC
TSDF Alt EPA ID:	Not reported
TSDF Alt Name:	Not reported
Waste Code Description:	214 - Unspecified solvent mixture
RCRA Code:	F005
Meth Code:	H141 - Storage, Bulking, And/Or Transfer Off Site--No Treatment/Reovery (H010-H129) Or (H131-H135)
Quantity Tons:	0.072
Waste Quantity:	20
Quantity Unit:	G
Additional Code 1:	F003
Additional Code 2:	D001
Additional Code 3:	Not reported
Additional Code 4:	Not reported
Additional Code 5:	Not reported
Shipment Date:	20111031
Creation Date:	7/19/2012 22:00:18
Receipt Date:	20111108
Manifest ID:	004544660FLE
Trans EPA ID:	CAR000047613
Trans Name:	CAL WEST ENVIRONMENTAL SERVICES INC
Trans 2 EPA ID:	Not reported
Trans 2 Name:	Not reported
TSDF EPA ID:	CAD028409019
Trans Name:	CROSBY & OVERTON INC
TSDF Alt EPA ID:	Not reported
TSDF Alt Name:	Not reported
Waste Code Description:	141 - Off-specification, aged, or surplus inorganics
RCRA Code:	D002

INTERNATIONAL TRANSDUCER DIVISION (Continued) **S113083694**

Meth Code:	H141 - Storage, Bulking, And/Or Transfer Off Site--No Treatment/Reovery (H010-H129) Or (H131-H135)
Quantity Tons:	0.00834
Waste Quantity:	2
Quantity Unit:	G
Additional Code 1:	Not reported
Additional Code 2:	Not reported
Additional Code 3:	Not reported
Additional Code 4:	Not reported
Additional Code 5:	Not reported
Shipment Date:	20111031
Creation Date:	Not reported
Receipt Date:	Not reported
Manifest ID:	004544660FLE
Trans EPA ID:	CAR000047613
Trans Name:	CAL WEST ENVIRONMENTAL SERVICES INC
Trans 2 EPA ID:	Not reported
Trans 2 Name:	Not reported
TSDF EPA ID:	CAD028409019
Trans Name:	CROSBY & OVERTON INC
TSDF Alt EPA ID:	Not reported
TSDF Alt Name:	Not reported
Waste Code Description:	352 - Other organic solids
RCRA Code:	Not reported
Meth Code:	H141 - Storage, Bulking, And/Or Transfer Off Site--No Treatment/Reovery (H010-H129) Or (H131-H135)
Quantity Tons:	0.005
Waste Quantity:	10
Quantity Unit:	P
Additional Code 1:	Not reported
Additional Code 2:	Not reported
Additional Code 3:	Not reported
Additional Code 4:	Not reported
Additional Code 5:	Not reported
Shipment Date:	20111031
Creation Date:	Not reported
Receipt Date:	Not reported
Manifest ID:	004544660FLE
Trans EPA ID:	CAR000047613
Trans Name:	CAL WEST ENVIRONMENTAL SERVICES INC
Trans 2 EPA ID:	Not reported
Trans 2 Name:	Not reported
TSDF EPA ID:	CAD028409019
Trans Name:	CROSBY & OVERTON INC
TSDF Alt EPA ID:	Not reported
TSDF Alt Name:	Not reported
Waste Code Description:	214 - Unspecified solvent mixture
RCRA Code:	F003
Meth Code:	H141 - Storage, Bulking, And/Or Transfer Off Site--No Treatment/Reovery (H010-H129) Or (H131-H135)
Quantity Tons:	0.025
Waste Quantity:	50
Quantity Unit:	P
Additional Code 1:	D001
Additional Code 2:	Not reported

INTERNATIONAL TRANSDUCER DIVISION (Continued) **S113083694**

Additional Code 3: Not reported
Additional Code 4: Not reported
Additional Code 5: Not reported

Additional Info:
Year: 2010
Gen EPA ID: CAL000156792

Shipment Date: 20101213
Creation Date: 6/20/2011 18:30:31
Receipt Date: 20101214
Manifest ID: 004187723FLE
Trans EPA ID: CAR000047613
Trans Name: CAL WEST ENVIRONMENTAL SERVICES INC
Trans 2 EPA ID: Not reported
Trans 2 Name: Not reported
TSDF EPA ID: CAD008252405
Trans Name: PACIFIC RESOURCE RECOVERY SERVICES
TSDF Alt EPA ID: Not reported
TSDF Alt Name: Not reported
Waste Code Description: 214 - Unspecified solvent mixture
RCRA Code: F005
Meth Code: H061 - Fuel Blending Prior To Energy Recovery At Another Site
Quantity Tons: 0.0828
Waste Quantity: 23
Quantity Unit: G
Additional Code 1: F003
Additional Code 2: D001
Additional Code 3: Not reported
Additional Code 4: Not reported
Additional Code 5: Not reported

Shipment Date: 20100719
Creation Date: 9/30/2010 18:30:25
Receipt Date: 20100720
Manifest ID: 002889739FLE
Trans EPA ID: CAR000047613
Trans Name: CAL WEST ENVIRONMENTAL SERVICES INC
Trans 2 EPA ID: Not reported
Trans 2 Name: Not reported
TSDF EPA ID: CAT080013352
Trans Name: DEMENNO/KERDOON
TSDF Alt EPA ID: Not reported
TSDF Alt Name: Not reported
Waste Code Description: 221 - Waste oil and mixed oil
RCRA Code: Not reported
Meth Code: H039 - Other Recovery Of Reclamation For Reuse Including Acid Regeneration, Organics Recovery Ect
Quantity Tons: 0.114
Waste Quantity: 30
Quantity Unit: G
Additional Code 1: Not reported
Additional Code 2: Not reported
Additional Code 3: Not reported
Additional Code 4: Not reported
Additional Code 5: Not reported

INTERNATIONAL TRANSDUCER DIVISION (Continued) **S113083694**

Shipment Date:	20100518
Creation Date:	8/26/2010 18:30:18
Receipt Date:	20100525
Manifest ID:	002889510FLE
Trans EPA ID:	CAR000047613
Trans Name:	CAL WEST ENVIRONMENTAL SERVICES INC
Trans 2 EPA ID:	Not reported
Trans 2 Name:	Not reported
TSDF EPA ID:	CAD028409019
Trans Name:	CROSBY & OVERTON INC
TSDF Alt EPA ID:	Not reported
TSDF Alt Name:	Not reported
Waste Code Description:	214 - Unspecified solvent mixture
RCRA Code:	F005
Meth Code:	H141 - Storage, Bulking, And/Or Transfer Off Site--No Treatment/Reovery (H010-H129) Or (H131-H135)
Quantity Tons:	0.18
Waste Quantity:	50
Quantity Unit:	G
Additional Code 1:	F003
Additional Code 2:	D001
Additional Code 3:	Not reported
Additional Code 4:	Not reported
Additional Code 5:	Not reported

Shipment Date:	20100518
Creation Date:	8/26/2010 18:30:18
Receipt Date:	20100525
Manifest ID:	002889510FLE
Trans EPA ID:	CAR000047613
Trans Name:	CAL WEST ENVIRONMENTAL SERVICES INC
Trans 2 EPA ID:	Not reported
Trans 2 Name:	Not reported
TSDF EPA ID:	CAD028409019
Trans Name:	CROSBY & OVERTON INC
TSDF Alt EPA ID:	Not reported
TSDF Alt Name:	Not reported
Waste Code Description:	551 - Laboratory waste chemicals 561 Detergent and soap
RCRA Code:	D008
Meth Code:	H141 - Storage, Bulking, And/Or Transfer Off Site--No Treatment/Reovery (H010-H129) Or (H131-H135)
Quantity Tons:	0.0075
Waste Quantity:	15
Quantity Unit:	P
Additional Code 1:	Not reported
Additional Code 2:	Not reported
Additional Code 3:	Not reported
Additional Code 4:	Not reported
Additional Code 5:	Not reported

Shipment Date:	20100518
Creation Date:	8/26/2010 18:30:18
Receipt Date:	20100525
Manifest ID:	002889510FLE
Trans EPA ID:	CAR000047613
Trans Name:	CAL WEST ENVIRONMENTAL SERVICES INC
Trans 2 EPA ID:	Not reported

INTERNATIONAL TRANSDUCER DIVISION (Continued) **S113083694**

Trans 2 Name:	Not reported
TSDF EPA ID:	CAD028409019
Trans Name:	CROSBY & OVERTON INC
TSDF Alt EPA ID:	Not reported
TSDF Alt Name:	Not reported
Waste Code Description:	551 - Laboratory waste chemicals 561 Detergent and soap
RCRA Code:	D007
Meth Code:	H141 - Storage, Bulking, And/Or Transfer Off Site--No Treatment/Reovery (H010-H129) Or (H131-H135)
Quantity Tons:	0.00417
Waste Quantity:	1
Quantity Unit:	G
Additional Code 1:	D002
Additional Code 2:	Not reported
Additional Code 3:	Not reported
Additional Code 4:	Not reported
Additional Code 5:	Not reported
Shipment Date:	20100518
Creation Date:	1/24/2011 18:30:23
Receipt Date:	20100525
Manifest ID:	002889509FLE
Trans EPA ID:	CAR000047613
Trans Name:	CAL WEST ENVIRONMENTAL SERVICES INC
Trans 2 EPA ID:	Not reported
Trans 2 Name:	Not reported
TSDF EPA ID:	CAD008252405
Trans Name:	PACIFIC RESOURCE RECOVERY SERVICES
TSDF Alt EPA ID:	Not reported
TSDF Alt Name:	Not reported
Waste Code Description:	352 - Other organic solids
RCRA Code:	F005
Meth Code:	H141 - Storage, Bulking, And/Or Transfer Off Site--No Treatment/Reovery (H010-H129) Or (H131-H135)
Quantity Tons:	1.2
Waste Quantity:	2400
Quantity Unit:	P
Additional Code 1:	F003
Additional Code 2:	D035
Additional Code 3:	D001
Additional Code 4:	Not reported
Additional Code 5:	Not reported
Shipment Date:	20100518
Creation Date:	1/24/2011 18:30:23
Receipt Date:	20100525
Manifest ID:	002889509FLE
Trans EPA ID:	CAR000047613
Trans Name:	CAL WEST ENVIRONMENTAL SERVICES INC
Trans 2 EPA ID:	Not reported
Trans 2 Name:	Not reported
TSDF EPA ID:	CAD008252405
Trans Name:	PACIFIC RESOURCE RECOVERY SERVICES
TSDF Alt EPA ID:	Not reported
TSDF Alt Name:	Not reported
Waste Code Description:	214 - Unspecified solvent mixture
RCRA Code:	F002

INTERNATIONAL TRANSDUCER DIVISION (Continued) **S113083694**

Meth Code:	H061 - Fuel Blending Prior To Energy Recovery At Another Site
Quantity Tons:	0.108
Waste Quantity:	30
Quantity Unit:	G
Additional Code 1:	Not reported
Additional Code 2:	Not reported
Additional Code 3:	Not reported
Additional Code 4:	Not reported
Additional Code 5:	Not reported
Shipment Date:	20100518
Creation Date:	8/26/2010 18:30:18
Receipt Date:	20100525
Manifest ID:	002889510FLE
Trans EPA ID:	CAR000047613
Trans Name:	CAL WEST ENVIRONMENTAL SERVICES INC
Trans 2 EPA ID:	Not reported
Trans 2 Name:	Not reported
TSDF EPA ID:	CAD028409019
Trans Name:	CROSBY & OVERTON INC
TSDF Alt EPA ID:	Not reported
TSDF Alt Name:	Not reported
Waste Code Description:	551 - Laboratory waste chemicals 561 Detergent and soap
RCRA Code:	D002
Meth Code:	H141 - Storage, Bulking, And/Or Transfer Off Site--No Treatment/Reovery (H010-H129) Or (H131-H135)
Quantity Tons:	0.02085
Waste Quantity:	5
Quantity Unit:	G
Additional Code 1:	Not reported
Additional Code 2:	Not reported
Additional Code 3:	Not reported
Additional Code 4:	Not reported
Additional Code 5:	Not reported
Shipment Date:	20100105
Creation Date:	10/26/2010 18:30:22
Receipt Date:	20100111
Manifest ID:	002846080FLE
Trans EPA ID:	CAR000047613
Trans Name:	CAL WEST ENVIRONMENTAL SERVICES INC
Trans 2 EPA ID:	Not reported
Trans 2 Name:	Not reported
TSDF EPA ID:	CAD008252405
Trans Name:	PACIFIC RESOURCE RECOVERY SERVICES
TSDF Alt EPA ID:	Not reported
TSDF Alt Name:	Not reported
Waste Code Description:	214 - Unspecified solvent mixture
RCRA Code:	F005
Meth Code:	H061 - Fuel Blending Prior To Energy Recovery At Another Site
Quantity Tons:	0.396
Waste Quantity:	110
Quantity Unit:	G
Additional Code 1:	D035
Additional Code 2:	D001
Additional Code 3:	Not reported
Additional Code 4:	Not reported

INTERNATIONAL TRANSDUCER DIVISION (Continued) **S113083694**

Additional Code 5:	Not reported
Shipment Date:	20100105
Creation Date:	10/26/2010 18:30:22
Receipt Date:	20100111
Manifest ID:	002846080FLE
Trans EPA ID:	CAR000047613
Trans Name:	CAL WEST ENVIRONMENTAL SERVICES INC
Trans 2 EPA ID:	Not reported
Trans 2 Name:	Not reported
TSDF EPA ID:	CAD008252405
Trans Name:	PACIFIC RESOURCE RECOVERY SERVICES
TSDF Alt EPA ID:	Not reported
TSDF Alt Name:	Not reported
Waste Code Description:	352 - Other organic solids
RCRA Code:	F005
Meth Code:	H141 - Storage, Bulking, And/Or Transfer Off Site--No Treatment/Reovery (H010-H129) Or (H131-H135)
Quantity Tons:	0.2
Waste Quantity:	400
Quantity Unit:	P
Additional Code 1:	F003
Additional Code 2:	D035
Additional Code 3:	D001
Additional Code 4:	Not reported
Additional Code 5:	Not reported

Additional Info:

Year:	2008
Gen EPA ID:	CAL000156792
Shipment Date:	20081020
Creation Date:	12/10/2008 18:30:25
Receipt Date:	20081028
Manifest ID:	002462082FLE
Trans EPA ID:	CAR000047613
Trans Name:	CAL WEST ENVIRONMENTAL SERVICES INC
Trans 2 EPA ID:	Not reported
Trans 2 Name:	Not reported
TSDF EPA ID:	CAD097030993
Trans Name:	SIEMENS WATER TECHNOLOGY CORP
TSDF Alt EPA ID:	Not reported
TSDF Alt Name:	Not reported
Waste Code Description:	221 - Waste oil and mixed oil
RCRA Code:	Not reported
Meth Code:	H141 - Storage, Bulking, And/Or Transfer Off Site--No Treatment/Reovery (H010-H129) Or (H131-H135)
Quantity Tons:	0.209
Waste Quantity:	55
Quantity Unit:	G
Additional Code 1:	Not reported
Additional Code 2:	Not reported
Additional Code 3:	Not reported
Additional Code 4:	Not reported
Additional Code 5:	Not reported
Shipment Date:	20081020

INTERNATIONAL TRANSDUCER DIVISION (Continued) **S113083694**

Creation Date:	12/10/2008 18:30:25
Receipt Date:	20081028
Manifest ID:	002462082FLE
Trans EPA ID:	CAR000047613
Trans Name:	CAL WEST ENVIRONMENTAL SERVICES INC
Trans 2 EPA ID:	Not reported
Trans 2 Name:	Not reported
TSDF EPA ID:	CAD097030993
Trans Name:	SIEMENS WATER TECHNOLOGY CORP
TSDF Alt EPA ID:	Not reported
TSDF Alt Name:	Not reported
Waste Code Description:	331 - Off-specification, aged, or surplus organics
RCRA Code:	D002
Meth Code:	H141 - Storage, Bulking, And/Or Transfer Off Site--No Treatment/Reovery (H010-H129) Or (H131-H135)
Quantity Tons:	0.0495
Waste Quantity:	15
Quantity Unit:	G
Additional Code 1:	Not reported
Additional Code 2:	Not reported
Additional Code 3:	Not reported
Additional Code 4:	Not reported
Additional Code 5:	Not reported

Shipment Date:	20081020
Creation Date:	12/10/2008 18:30:18
Receipt Date:	20081023
Manifest ID:	002462085FLE
Trans EPA ID:	CAR000047613
Trans Name:	CAL WEST ENVIRONMENTAL SERVICES INC
Trans 2 EPA ID:	Not reported
Trans 2 Name:	Not reported
TSDF EPA ID:	CAD028409019
Trans Name:	CROSBY & OVERTON INC
TSDF Alt EPA ID:	Not reported
TSDF Alt Name:	Not reported
Waste Code Description:	331 - Off-specification, aged, or surplus organics
RCRA Code:	Not reported
Meth Code:	H141 - Storage, Bulking, And/Or Transfer Off Site--No Treatment/Reovery (H010-H129) Or (H131-H135)
Quantity Tons:	0.1
Waste Quantity:	200
Quantity Unit:	P
Additional Code 1:	Not reported
Additional Code 2:	Not reported
Additional Code 3:	Not reported
Additional Code 4:	Not reported
Additional Code 5:	Not reported

Shipment Date:	20081020
Creation Date:	12/10/2008 18:30:18
Receipt Date:	20081023
Manifest ID:	002462085FLE
Trans EPA ID:	CAR000047613
Trans Name:	CAL WEST ENVIRONMENTAL SERVICES INC
Trans 2 EPA ID:	Not reported
Trans 2 Name:	Not reported

INTERNATIONAL TRANSDUCER DIVISION (Continued) **S113083694**

TSDF EPA ID:	CAD028409019
Trans Name:	CROSBY & OVERTON INC
TSDF Alt EPA ID:	Not reported
TSDF Alt Name:	Not reported
Waste Code Description:	214 - Unspecified solvent mixture
RCRA Code:	F005
Meth Code:	H061 - Fuel Blending Prior To Energy Recovery At Another Site
Quantity Tons:	0.18
Waste Quantity:	50
Quantity Unit:	G
Additional Code 1:	F003
Additional Code 2:	D001
Additional Code 3:	Not reported
Additional Code 4:	Not reported
Additional Code 5:	Not reported
Shipment Date:	20081020
Creation Date:	12/10/2008 18:30:25
Receipt Date:	20081028
Manifest ID:	002462082FLE
Trans EPA ID:	CAR000047613
Trans Name:	CAL WEST ENVIRONMENTAL SERVICES INC
Trans 2 EPA ID:	Not reported
Trans 2 Name:	Not reported
TSDF EPA ID:	CAD097030993
Trans Name:	SIEMENS WATER TECHNOLOGY CORP
TSDF Alt EPA ID:	Not reported
TSDF Alt Name:	Not reported
Waste Code Description:	352 - Other organic solids
RCRA Code:	Not reported
Meth Code:	H141 - Storage, Bulking, And/Or Transfer Off Site--No Treatment/Reovery (H010-H129) Or (H131-H135)
Quantity Tons:	0.075
Waste Quantity:	150
Quantity Unit:	P
Additional Code 1:	Not reported
Additional Code 2:	Not reported
Additional Code 3:	Not reported
Additional Code 4:	Not reported
Additional Code 5:	Not reported
Shipment Date:	20081020
Creation Date:	4/3/2009 18:30:35
Receipt Date:	20081022
Manifest ID:	002462083FLE
Trans EPA ID:	CAR000047613
Trans Name:	CAL WEST ENVIRONMENTAL SERVICES INC
Trans 2 EPA ID:	Not reported
Trans 2 Name:	Not reported
TSDF EPA ID:	CAD008252405
Trans Name:	PACIFIC RESOURCE RECOVERY SERVICES
TSDF Alt EPA ID:	Not reported
TSDF Alt Name:	Not reported
Waste Code Description:	352 - Other organic solids
RCRA Code:	F005
Meth Code:	H141 - Storage, Bulking, And/Or Transfer Off Site--No Treatment/Reovery (H010-H129) Or (H131-H135)

INTERNATIONAL TRANSDUCER DIVISION (Continued) **S113083694**

Quantity Tons:	0.5
Waste Quantity:	1000
Quantity Unit:	P
Additional Code 1:	F003
Additional Code 2:	D035
Additional Code 3:	D001
Additional Code 4:	Not reported
Additional Code 5:	Not reported
Shipment Date:	20081020
Creation Date:	4/3/2009 18:30:35
Receipt Date:	20081022
Manifest ID:	002462083FLE
Trans EPA ID:	CAR000047613
Trans Name:	CAL WEST ENVIRONMENTAL SERVICES INC
Trans 2 EPA ID:	Not reported
Trans 2 Name:	Not reported
TSDF EPA ID:	CAD008252405
Trans Name:	PACIFIC RESOURCE RECOVERY SERVICES
TSDF Alt EPA ID:	Not reported
TSDF Alt Name:	Not reported
Waste Code Description:	214 - Unspecified solvent mixture
RCRA Code:	F005
Meth Code:	H061 - Fuel Blending Prior To Energy Recovery At Another Site
Quantity Tons:	0.396
Waste Quantity:	110
Quantity Unit:	G
Additional Code 1:	D035
Additional Code 2:	D001
Additional Code 3:	Not reported
Additional Code 4:	Not reported
Additional Code 5:	Not reported
Shipment Date:	20080630
Creation Date:	9/4/2008 18:30:17
Receipt Date:	20080708
Manifest ID:	004103146JJK
Trans EPA ID:	CAR000047613
Trans Name:	CAL WEST ENVIRONMENTAL SERVICES INC
Trans 2 EPA ID:	Not reported
Trans 2 Name:	Not reported
TSDF EPA ID:	CAD028409019
Trans Name:	CROSBY & OVERTON INC
TSDF Alt EPA ID:	Not reported
TSDF Alt Name:	Not reported
Waste Code Description:	214 - Unspecified solvent mixture
RCRA Code:	D001
Meth Code:	H141 - Storage, Bulking, And/Or Transfer Off Site--No Treatment/Reovery (H010-H129) Or (H131-H135)
Quantity Tons:	0.005
Waste Quantity:	10
Quantity Unit:	P
Additional Code 1:	Not reported
Additional Code 2:	Not reported
Additional Code 3:	Not reported
Additional Code 4:	Not reported
Additional Code 5:	Not reported

INTERNATIONAL TRANSDUCER DIVISION (Continued) **S113083694**

Shipment Date:	20080630
Creation Date:	9/4/2008 18:30:17
Receipt Date:	20080708
Manifest ID:	004103146JJK
Trans EPA ID:	CAR000047613
Trans Name:	CAL WEST ENVIRONMENTAL SERVICES INC
Trans 2 EPA ID:	Not reported
Trans 2 Name:	Not reported
TSDF EPA ID:	CAD028409019
Trans Name:	CROSBY & OVERTON INC
TSDF Alt EPA ID:	Not reported
TSDF Alt Name:	Not reported
Waste Code Description:	331 - Off-specification, aged, or surplus organics
RCRA Code:	Not reported
Meth Code:	H141 - Storage, Bulking, And/Or Transfer Off Site--No Treatment/Reovery (H010-H129) Or (H131-H135)
Quantity Tons:	0.0625
Waste Quantity:	125
Quantity Unit:	P
Additional Code 1:	Not reported
Additional Code 2:	Not reported
Additional Code 3:	Not reported
Additional Code 4:	Not reported
Additional Code 5:	Not reported

Shipment Date:	20080630
Creation Date:	8/20/2008 18:30:46
Receipt Date:	20080708
Manifest ID:	004103145JJK
Trans EPA ID:	CAR000047613
Trans Name:	CAL WEST ENVIRONMENTAL SERVICES INC
Trans 2 EPA ID:	Not reported
Trans 2 Name:	Not reported
TSDF EPA ID:	CAD097030993
Trans Name:	SIEMENS WATER TECHNOLOGY CORP
TSDF Alt EPA ID:	Not reported
TSDF Alt Name:	Not reported
Waste Code Description:	352 - Other organic solids
RCRA Code:	Not reported
Meth Code:	H141 - Storage, Bulking, And/Or Transfer Off Site--No Treatment/Reovery (H010-H129) Or (H131-H135)
Quantity Tons:	0.8428
Waste Quantity:	1
Quantity Unit:	Y
Additional Code 1:	Not reported
Additional Code 2:	Not reported
Additional Code 3:	Not reported
Additional Code 4:	Not reported
Additional Code 5:	Not reported

Additional Info:

Year:	2007
Gen EPA ID:	CAL000156792

Shipment Date:	20071210
Creation Date:	5/30/2008 18:30:22
Receipt Date:	20071213

INTERNATIONAL TRANSDUCER DIVISION (Continued) **S113083694**

Manifest ID:	003125850JJK
Trans EPA ID:	CAR000047613
Trans Name:	CAL WEST ENVIRONMENTAL SERVICES INC
Trans 2 EPA ID:	Not reported
Trans 2 Name:	Not reported
TSDF EPA ID:	CAD008252405
Trans Name:	PACIFIC RESOURCE RECOVERY SERVICES
TSDF Alt EPA ID:	Not reported
TSDF Alt Name:	Not reported
Waste Code Description:	214 - Unspecified solvent mixture
RCRA Code:	F005
Meth Code:	H061 - Fuel Blending Prior To Energy Recovery At Another Site
Quantity Tons:	0.36
Waste Quantity:	100
Quantity Unit:	G
Additional Code 1:	D035
Additional Code 2:	D001
Additional Code 3:	Not reported
Additional Code 4:	Not reported
Additional Code 5:	Not reported
Shipment Date:	20071210
Creation Date:	5/30/2008 18:30:22
Receipt Date:	20071213
Manifest ID:	003125850JJK
Trans EPA ID:	CAR000047613
Trans Name:	CAL WEST ENVIRONMENTAL SERVICES INC
Trans 2 EPA ID:	Not reported
Trans 2 Name:	Not reported
TSDF EPA ID:	CAD008252405
Trans Name:	PACIFIC RESOURCE RECOVERY SERVICES
TSDF Alt EPA ID:	Not reported
TSDF Alt Name:	Not reported
Waste Code Description:	352 - Other organic solids
RCRA Code:	F005
Meth Code:	H141 - Storage, Bulking, And/Or Transfer Off Site--No Treatment/Reovery (H010-H129) Or (H131-H135)
Quantity Tons:	0.2
Waste Quantity:	400
Quantity Unit:	P
Additional Code 1:	F003
Additional Code 2:	D035
Additional Code 3:	D001
Additional Code 4:	Not reported
Additional Code 5:	Not reported
Shipment Date:	20071210
Creation Date:	3/5/2008 18:30:20
Receipt Date:	20071213
Manifest ID:	000417570JJK
Trans EPA ID:	CAR000047613
Trans Name:	CAL WEST ENVIRONMENTAL SERVICES INC
Trans 2 EPA ID:	Not reported
Trans 2 Name:	Not reported
TSDF EPA ID:	CAD097030993
Trans Name:	SIEMENS WATER TECHNOLOGY CORP
TSDF Alt EPA ID:	Not reported

INTERNATIONAL TRANSDUCER DIVISION (Continued) **S113083694**

TSDF Alt Name:	Not reported
Waste Code Description:	221 - Waste oil and mixed oil
RCRA Code:	Not reported
Meth Code:	H141 - Storage, Bulking, And/Or Transfer Off Site--No Treatment/Reovery (H010-H129) Or (H131-H135)
Quantity Tons:	0.152
Waste Quantity:	40
Quantity Unit:	G
Additional Code 1:	Not reported
Additional Code 2:	Not reported
Additional Code 3:	Not reported
Additional Code 4:	Not reported
Additional Code 5:	Not reported
Shipment Date:	20071210
Creation Date:	3/6/2008 18:30:06
Receipt Date:	20071214
Manifest ID:	000417575JJK
Trans EPA ID:	CAR000047613
Trans Name:	CAL WEST ENVIRONMENTAL SERVICES INC
Trans 2 EPA ID:	Not reported
Trans 2 Name:	Not reported
TSDF EPA ID:	CAD008364432
Trans Name:	RHO-CHEM CORPORATION
TSDF Alt EPA ID:	Not reported
TSDF Alt Name:	Not reported
Waste Code Description:	214 - Unspecified solvent mixture
RCRA Code:	D001
Meth Code:	H141 - Storage, Bulking, And/Or Transfer Off Site--No Treatment/Reovery (H010-H129) Or (H131-H135)
Quantity Tons:	0.005
Waste Quantity:	10
Quantity Unit:	P
Additional Code 1:	Not reported
Additional Code 2:	Not reported
Additional Code 3:	Not reported
Additional Code 4:	Not reported
Additional Code 5:	Not reported
Shipment Date:	20071210
Creation Date:	3/6/2008 18:30:06
Receipt Date:	20071214
Manifest ID:	000417575JJK
Trans EPA ID:	CAR000047613
Trans Name:	CAL WEST ENVIRONMENTAL SERVICES INC
Trans 2 EPA ID:	Not reported
Trans 2 Name:	Not reported
TSDF EPA ID:	CAD008364432
Trans Name:	RHO-CHEM CORPORATION
TSDF Alt EPA ID:	Not reported
TSDF Alt Name:	Not reported
Waste Code Description:	214 - Unspecified solvent mixture
RCRA Code:	D001
Meth Code:	H061 - Fuel Blending Prior To Energy Recovery At Another Site
Quantity Tons:	0.072
Waste Quantity:	20
Quantity Unit:	G

INTERNATIONAL TRANSDUCER DIVISION (Continued) **S113083694**

Additional Code 1:	Not reported
Additional Code 2:	Not reported
Additional Code 3:	Not reported
Additional Code 4:	Not reported
Additional Code 5:	Not reported
Shipment Date:	20070702
Creation Date:	2/5/2008 18:30:06
Receipt Date:	20070705
Manifest ID:	001737610JJK
Trans EPA ID:	CAR000047613
Trans Name:	CAL WEST ENVIRONMENTAL SERVICES INC
Trans 2 EPA ID:	Not reported
Trans 2 Name:	Not reported
TSDF EPA ID:	CAD008252405
Trans Name:	PACIFIC RESOURCE RECOVERY SERVICES
TSDF Alt EPA ID:	Not reported
TSDF Alt Name:	Not reported
Waste Code Description:	214 - Unspecified solvent mixture
RCRA Code:	F005
Meth Code:	H061 - Fuel Blending Prior To Energy Recovery At Another Site
Quantity Tons:	0.054
Waste Quantity:	15
Quantity Unit:	G
Additional Code 1:	F003
Additional Code 2:	D001
Additional Code 3:	Not reported
Additional Code 4:	Not reported
Additional Code 5:	Not reported
Shipment Date:	20070702
Creation Date:	2/5/2008 18:30:06
Receipt Date:	20070705
Manifest ID:	001737610JJK
Trans EPA ID:	CAR000047613
Trans Name:	CAL WEST ENVIRONMENTAL SERVICES INC
Trans 2 EPA ID:	Not reported
Trans 2 Name:	Not reported
TSDF EPA ID:	CAD008252405
Trans Name:	PACIFIC RESOURCE RECOVERY SERVICES
TSDF Alt EPA ID:	Not reported
TSDF Alt Name:	Not reported
Waste Code Description:	214 - Unspecified solvent mixture
RCRA Code:	F005
Meth Code:	H061 - Fuel Blending Prior To Energy Recovery At Another Site
Quantity Tons:	0.36
Waste Quantity:	100
Quantity Unit:	G
Additional Code 1:	D035
Additional Code 2:	D001
Additional Code 3:	Not reported
Additional Code 4:	Not reported
Additional Code 5:	Not reported
Shipment Date:	20070702
Creation Date:	2/5/2008 18:30:06
Receipt Date:	20070705

INTERNATIONAL TRANSDUCER DIVISION (Continued) **S113083694**

Manifest ID:	001737610JJK
Trans EPA ID:	CAR000047613
Trans Name:	CAL WEST ENVIRONMENTAL SERVICES INC
Trans 2 EPA ID:	Not reported
Trans 2 Name:	Not reported
TSDF EPA ID:	CAD008252405
Trans Name:	PACIFIC RESOURCE RECOVERY SERVICES
TSDF Alt EPA ID:	Not reported
TSDF Alt Name:	Not reported
Waste Code Description:	352 - Other organic solids
RCRA Code:	F005
Meth Code:	H141 - Storage, Bulking, And/Or Transfer Off Site--No Treatment/Reovery (H010-H129) Or (H131-H135)
Quantity Tons:	0.15
Waste Quantity:	300
Quantity Unit:	P
Additional Code 1:	F003
Additional Code 2:	D035
Additional Code 3:	D001
Additional Code 4:	Not reported
Additional Code 5:	Not reported

Shipment Date:	20070108
Creation Date:	10/8/2007 18:30:08
Receipt Date:	20070112
Manifest ID:	002045707JJK
Trans EPA ID:	CAR000047613
Trans Name:	CAL WEST ENVIRONMENTAL SERVICES INC
Trans 2 EPA ID:	Not reported
Trans 2 Name:	Not reported
TSDF EPA ID:	CAD008252405
Trans Name:	PACIFIC RESOURCE RECOVERY SERVICES
TSDF Alt EPA ID:	Not reported
TSDF Alt Name:	Not reported
Waste Code Description:	214 - Unspecified solvent mixture
RCRA Code:	F005
Meth Code:	H061 - Fuel Blending Prior To Energy Recovery At Another Site
Quantity Tons:	0.144
Waste Quantity:	40
Quantity Unit:	G
Additional Code 1:	F003
Additional Code 2:	D001
Additional Code 3:	Not reported
Additional Code 4:	Not reported
Additional Code 5:	Not reported

Shipment Date:	20070108
Creation Date:	10/8/2007 18:30:08
Receipt Date:	20070112
Manifest ID:	002045707JJK
Trans EPA ID:	CAR000047613
Trans Name:	CAL WEST ENVIRONMENTAL SERVICES INC
Trans 2 EPA ID:	Not reported
Trans 2 Name:	Not reported
TSDF EPA ID:	CAD008252405
Trans Name:	PACIFIC RESOURCE RECOVERY SERVICES
TSDF Alt EPA ID:	Not reported

INTERNATIONAL TRANSDUCER DIVISION (Continued) **S113083694**

TSDF Alt Name:	Not reported
Waste Code Description:	352 - Other organic solids
RCRA Code:	F005
Meth Code:	H141 - Storage, Bulking, And/Or Transfer Off Site--No Treatment/Reovery (H010-H129) Or (H131-H135)
Quantity Tons:	0.2065
Waste Quantity:	413
Quantity Unit:	P
Additional Code 1:	F003
Additional Code 2:	D035
Additional Code 3:	D001
Additional Code 4:	Not reported
Additional Code 5:	Not reported

Additional Info:

Year:	2006
Gen EPA ID:	CAL000156792
Shipment Date:	20060612
Creation Date:	9/14/2006 18:38:11
Receipt Date:	20060620
Manifest ID:	25064191
Trans EPA ID:	CAR000047613
Trans Name:	CAL WEST ENVIRONMENTAL SVCS INC
Trans 2 EPA ID:	Not reported
Trans 2 Name:	Not reported
TSDF EPA ID:	CAD008364432
Trans Name:	RHO CHEM CORPORATION
TSDF Alt EPA ID:	CAD008364432
TSDF Alt Name:	Not reported
Waste Code Description:	343 - Unspecified organic liquid mixture
RCRA Code:	Not reported
Meth Code:	T01 - Treatment, Tank
Quantity Tons:	0.017
Waste Quantity:	5
Quantity Unit:	G
Additional Code 1:	Not reported
Additional Code 2:	Not reported
Additional Code 3:	Not reported
Additional Code 4:	Not reported
Additional Code 5:	Not reported

Shipment Date:	20060612
Creation Date:	9/14/2006 18:38:11
Receipt Date:	20060620
Manifest ID:	25064191
Trans EPA ID:	CAR000047613
Trans Name:	CAL WEST ENVIRONMENTAL SVCS INC
Trans 2 EPA ID:	Not reported
Trans 2 Name:	Not reported
TSDF EPA ID:	CAD008364432
Trans Name:	RHO CHEM CORPORATION
TSDF Alt EPA ID:	CAD008364432
TSDF Alt Name:	Not reported
Waste Code Description:	214 - Unspecified solvent mixture
RCRA Code:	D001
Meth Code:	T01 - Treatment, Tank

INTERNATIONAL TRANSDUCER DIVISION (Continued) **S113083694**

Quantity Tons:	0.288
Waste Quantity:	80
Quantity Unit:	G
Additional Code 1:	Not reported
Additional Code 2:	Not reported
Additional Code 3:	Not reported
Additional Code 4:	Not reported
Additional Code 5:	Not reported
Shipment Date:	20060612
Creation Date:	9/14/2006 18:31:14
Receipt Date:	20060614
Manifest ID:	25064192
Trans EPA ID:	CAR000047613
Trans Name:	CAL WEST ENVIRONMENTAL SVCS INC
Trans 2 EPA ID:	Not reported
Trans 2 Name:	Not reported
TSDF EPA ID:	CAD008252405
Trans Name:	PACIFIC RESOURCE RECOVERY SERVICES
TSDF Alt EPA ID:	CAD008252405
TSDF Alt Name:	Not reported
Waste Code Description:	211 - Halogenated solvents (chloroform, methyl chloride, perchloroethylene, etc.
RCRA Code:	F002
Meth Code:	R01 - Recycler
Quantity Tons:	0.1668
Waste Quantity:	40
Quantity Unit:	G
Additional Code 1:	Not reported
Additional Code 2:	Not reported
Additional Code 3:	Not reported
Additional Code 4:	Not reported
Additional Code 5:	Not reported
Shipment Date:	20060612
Creation Date:	9/14/2006 18:31:14
Receipt Date:	20060614
Manifest ID:	25064192
Trans EPA ID:	CAR000047613
Trans Name:	CAL WEST ENVIRONMENTAL SVCS INC
Trans 2 EPA ID:	Not reported
Trans 2 Name:	Not reported
TSDF EPA ID:	CAD008252405
Trans Name:	PACIFIC RESOURCE RECOVERY SERVICES
TSDF Alt EPA ID:	CAD008252405
TSDF Alt Name:	Not reported
Waste Code Description:	352 - Other organic solids
RCRA Code:	D001
Meth Code:	H01 - Transfer Station
Quantity Tons:	0.2285
Waste Quantity:	457
Quantity Unit:	P
Additional Code 1:	Not reported
Additional Code 2:	Not reported
Additional Code 3:	Not reported
Additional Code 4:	Not reported
Additional Code 5:	Not reported

INTERNATIONAL TRANSDUCER DIVISION (Continued) **S113083694**

Shipment Date:	20060612
Creation Date:	9/14/2006 18:31:14
Receipt Date:	20060614
Manifest ID:	25064192
Trans EPA ID:	CAR000047613
Trans Name:	CAL WEST ENVIRONMENTAL SVCS INC
Trans 2 EPA ID:	Not reported
Trans 2 Name:	Not reported
TSDF EPA ID:	CAD008252405
Trans Name:	PACIFIC RESOURCE RECOVERY SERVICES
TSDF Alt EPA ID:	CAD008252405
TSDF Alt Name:	Not reported
Waste Code Description:	214 - Unspecified solvent mixture
RCRA Code:	D001
Meth Code:	R01 - Recycler
Quantity Tons:	0.198
Waste Quantity:	55
Quantity Unit:	G
Additional Code 1:	Not reported
Additional Code 2:	Not reported
Additional Code 3:	Not reported
Additional Code 4:	Not reported
Additional Code 5:	Not reported

Additional Info:

Year:	2005
Gen EPA ID:	CAL000156792

Shipment Date:	20051219
Creation Date:	3/22/2006 18:32:18
Receipt Date:	20051223
Manifest ID:	24772536
Trans EPA ID:	CAR000047613
Trans Name:	CAL WEST ENVIRONMENTAL SVCS INC
Trans 2 EPA ID:	Not reported
Trans 2 Name:	Not reported
TSDF EPA ID:	CAD008252405
Trans Name:	PACIFIC RESOURCE RECOVERY SERVICES
TSDF Alt EPA ID:	CAD008252405
TSDF Alt Name:	Not reported
Waste Code Description:	214 - Unspecified solvent mixture
RCRA Code:	D001
Meth Code:	R01 - Recycler
Quantity Tons:	0.198
Waste Quantity:	55
Quantity Unit:	G
Additional Code 1:	Not reported
Additional Code 2:	Not reported
Additional Code 3:	Not reported
Additional Code 4:	Not reported
Additional Code 5:	Not reported

Shipment Date:	20051219
Creation Date:	3/22/2006 18:32:18
Receipt Date:	20051223
Manifest ID:	24772536
Trans EPA ID:	CAR000047613

INTERNATIONAL TRANSDUCER DIVISION (Continued) **S113083694**

Trans Name:	CAL WEST ENVIRONMENTAL SVCS INC
Trans 2 EPA ID:	Not reported
Trans 2 Name:	Not reported
TSDF EPA ID:	CAD008252405
Trans Name:	PACIFIC RESOURCE RECOVERY SERVICES
TSDF Alt EPA ID:	CAD008252405
TSDF Alt Name:	Not reported
Waste Code Description:	352 - Other organic solids
RCRA Code:	D001
Meth Code:	H01 - Transfer Station
Quantity Tons:	0.5
Waste Quantity:	1000
Quantity Unit:	P
Additional Code 1:	Not reported
Additional Code 2:	Not reported
Additional Code 3:	Not reported
Additional Code 4:	Not reported
Additional Code 5:	Not reported

Shipment Date:	20051219
Creation Date:	3/22/2006 18:32:18
Receipt Date:	20051223
Manifest ID:	24772536
Trans EPA ID:	CAR000047613
Trans Name:	CAL WEST ENVIRONMENTAL SVCS INC
Trans 2 EPA ID:	Not reported
Trans 2 Name:	Not reported
TSDF EPA ID:	CAD008252405
Trans Name:	PACIFIC RESOURCE RECOVERY SERVICES
TSDF Alt EPA ID:	CAD008252405
TSDF Alt Name:	Not reported
Waste Code Description:	221 - Waste oil and mixed oil
RCRA Code:	Not reported
Meth Code:	R01 - Recycler
Quantity Tons:	0.019
Waste Quantity:	5
Quantity Unit:	G
Additional Code 1:	Not reported
Additional Code 2:	Not reported
Additional Code 3:	Not reported
Additional Code 4:	Not reported
Additional Code 5:	Not reported

Shipment Date:	20051219
Creation Date:	8/10/2006 18:34:27
Receipt Date:	20051229
Manifest ID:	24772535
Trans EPA ID:	CAR000047613
Trans Name:	CAL WEST ENVIRONMENTAL SVCS INC
Trans 2 EPA ID:	Not reported
Trans 2 Name:	Not reported
TSDF EPA ID:	CAD008364432
Trans Name:	RHO-CHEM CORPORATION
TSDF Alt EPA ID:	CAD008364432
TSDF Alt Name:	Not reported
Waste Code Description:	214 - Unspecified solvent mixture
RCRA Code:	D001

INTERNATIONAL TRANSDUCER DIVISION (Continued) **S113083694**

Meth Code:	T01 - Treatment, Tank
Quantity Tons:	0.252
Waste Quantity:	70
Quantity Unit:	G
Additional Code 1:	Not reported
Additional Code 2:	Not reported
Additional Code 3:	Not reported
Additional Code 4:	Not reported
Additional Code 5:	Not reported
Shipment Date:	20051219
Creation Date:	8/10/2006 18:34:27
Receipt Date:	20051229
Manifest ID:	24772535
Trans EPA ID:	CAR000047613
Trans Name:	CAL WEST ENVIRONMENTAL SVCS INC
Trans 2 EPA ID:	Not reported
Trans 2 Name:	Not reported
TSDF EPA ID:	CAD008364432
Trans Name:	RHO-CHEM CORPORATION
TSDF Alt EPA ID:	CAD008364432
TSDF Alt Name:	Not reported
Waste Code Description:	214 - Unspecified solvent mixture
RCRA Code:	D001
Meth Code:	H01 - Transfer Station
Quantity Tons:	0.005
Waste Quantity:	10
Quantity Unit:	P
Additional Code 1:	Not reported
Additional Code 2:	Not reported
Additional Code 3:	Not reported
Additional Code 4:	Not reported
Additional Code 5:	Not reported
Shipment Date:	20051219
Creation Date:	8/10/2006 18:34:27
Receipt Date:	20051229
Manifest ID:	24772535
Trans EPA ID:	CAR000047613
Trans Name:	CAL WEST ENVIRONMENTAL SVCS INC
Trans 2 EPA ID:	Not reported
Trans 2 Name:	Not reported
TSDF EPA ID:	CAD008364432
Trans Name:	RHO-CHEM CORPORATION
TSDF Alt EPA ID:	CAD008364432
TSDF Alt Name:	Not reported
Waste Code Description:	141 - Off-specification, aged, or surplus inorganics
RCRA Code:	D002
Meth Code:	H01 - Transfer Station
Quantity Tons:	0.00417
Waste Quantity:	1
Quantity Unit:	G
Additional Code 1:	Not reported
Additional Code 2:	Not reported
Additional Code 3:	Not reported
Additional Code 4:	Not reported
Additional Code 5:	Not reported

INTERNATIONAL TRANSDUCER DIVISION (Continued) **S113083694**

Shipment Date:	20050606
Creation Date:	9/16/2005 18:31:41
Receipt Date:	20050610
Manifest ID:	24133163
Trans EPA ID:	CAR000047613
Trans Name:	CAL WEST ENVIRONMENTAL SVCS INC
Trans 2 EPA ID:	Not reported
Trans 2 Name:	Not reported
TSDF EPA ID:	CAD008364432
Trans Name:	RHO-CHEM CORPORATION
TSDF Alt EPA ID:	CAD008364432
TSDF Alt Name:	Not reported
Waste Code Description:	214 - Unspecified solvent mixture
RCRA Code:	D001
Meth Code:	H01 - Transfer Station
Quantity Tons:	0.005
Waste Quantity:	10
Quantity Unit:	P
Additional Code 1:	Not reported
Additional Code 2:	Not reported
Additional Code 3:	Not reported
Additional Code 4:	Not reported
Additional Code 5:	Not reported

Shipment Date:	20050606
Creation Date:	9/16/2005 18:31:41
Receipt Date:	20050610
Manifest ID:	24133163
Trans EPA ID:	CAR000047613
Trans Name:	CAL WEST ENVIRONMENTAL SVCS INC
Trans 2 EPA ID:	Not reported
Trans 2 Name:	Not reported
TSDF EPA ID:	CAD008364432
Trans Name:	RHO-CHEM CORPORATION
TSDF Alt EPA ID:	CAD008364432
TSDF Alt Name:	Not reported
Waste Code Description:	214 - Unspecified solvent mixture
RCRA Code:	D001
Meth Code:	H01 - Transfer Station
Quantity Tons:	0.072
Waste Quantity:	20
Quantity Unit:	G
Additional Code 1:	Not reported
Additional Code 2:	Not reported
Additional Code 3:	Not reported
Additional Code 4:	Not reported
Additional Code 5:	Not reported

Shipment Date:	20050606
Creation Date:	9/13/2005 18:30:54
Receipt Date:	20050607
Manifest ID:	24133164
Trans EPA ID:	CAR000047613
Trans Name:	CAL WEST ENVIRONMENTAL SVCS INC
Trans 2 EPA ID:	Not reported
Trans 2 Name:	Not reported
TSDF EPA ID:	CAD008252405

INTERNATIONAL TRANSDUCER DIVISION (Continued) **S113083694**

Trans Name:	PACIFIC RESOURCE RECOVERY SERVICES
TSDF Alt EPA ID:	CAD008252405
TSDF Alt Name:	Not reported
Waste Code Description:	214 - Unspecified solvent mixture
RCRA Code:	D001
Meth Code:	R01 - Recycler
Quantity Tons:	0.198
Waste Quantity:	55
Quantity Unit:	G
Additional Code 1:	Not reported
Additional Code 2:	Not reported
Additional Code 3:	Not reported
Additional Code 4:	Not reported
Additional Code 5:	Not reported
Shipment Date:	20050606
Creation Date:	9/13/2005 18:30:54
Receipt Date:	20050607
Manifest ID:	24133164
Trans EPA ID:	CAR000047613
Trans Name:	CAL WEST ENVIRONMENTAL SVCS INC
Trans 2 EPA ID:	Not reported
Trans 2 Name:	Not reported
TSDF EPA ID:	CAD008252405
Trans Name:	PACIFIC RESOURCE RECOVERY SERVICES
TSDF Alt EPA ID:	CAD008252405
TSDF Alt Name:	Not reported
Waste Code Description:	352 - Other organic solids
RCRA Code:	D001
Meth Code:	H01 - Transfer Station
Quantity Tons:	0.2025
Waste Quantity:	405
Quantity Unit:	P
Additional Code 1:	Not reported
Additional Code 2:	Not reported
Additional Code 3:	Not reported
Additional Code 4:	Not reported
Additional Code 5:	Not reported

Additional Info:

Year:	2004
Gen EPA ID:	CAL000156792
Shipment Date:	20041220
Creation Date:	3/13/2007 18:30:13
Receipt Date:	20041221
Manifest ID:	24037000
Trans EPA ID:	CAR000047613
Trans Name:	CAL WEST ENVIRONMENTAL SVCS INC
Trans 2 EPA ID:	Not reported
Trans 2 Name:	Not reported
TSDF EPA ID:	CAD008252405
Trans Name:	PACIFIC RESOURCE RECOVERY SERVICES
TSDF Alt EPA ID:	CAD008252405
TSDF Alt Name:	Not reported
Waste Code Description:	352 - Other organic solids
RCRA Code:	D001

INTERNATIONAL TRANSDUCER DIVISION (Continued) **S113083694**

Meth Code:	H01 - Transfer Station
Quantity Tons:	0.417
Waste Quantity:	834
Quantity Unit:	P
Additional Code 1:	Not reported
Additional Code 2:	Not reported
Additional Code 3:	Not reported
Additional Code 4:	Not reported
Additional Code 5:	Not reported
Shipment Date:	20041220
Creation Date:	3/13/2007 18:30:13
Receipt Date:	20041221
Manifest ID:	24037000
Trans EPA ID:	CAR000047613
Trans Name:	CAL WEST ENVIRONMENTAL SVCS INC
Trans 2 EPA ID:	Not reported
Trans 2 Name:	Not reported
TSDF EPA ID:	CAD008252405
Trans Name:	PACIFIC RESOURCE RECOVERY SERVICES
TSDF Alt EPA ID:	CAD008252405
TSDF Alt Name:	Not reported
Waste Code Description:	214 - Unspecified solvent mixture
RCRA Code:	D001
Meth Code:	R01 - Recycler
Quantity Tons:	0.198
Waste Quantity:	55
Quantity Unit:	G
Additional Code 1:	Not reported
Additional Code 2:	Not reported
Additional Code 3:	Not reported
Additional Code 4:	Not reported
Additional Code 5:	Not reported
Shipment Date:	20041220
Creation Date:	3/16/2005 18:31:03
Receipt Date:	20041221
Manifest ID:	24036999
Trans EPA ID:	CAR000047613
Trans Name:	CAL WEST ENVIRONMENTAL SVCS INC
Trans 2 EPA ID:	Not reported
Trans 2 Name:	Not reported
TSDF EPA ID:	CAD008364432
Trans Name:	RHO-CHEM CORPORATION
TSDF Alt EPA ID:	CAD008364432
TSDF Alt Name:	Not reported
Waste Code Description:	141 - Off-specification, aged, or surplus inorganics
RCRA Code:	D008
Meth Code:	H01 - Transfer Station
Quantity Tons:	0.025
Waste Quantity:	50
Quantity Unit:	P
Additional Code 1:	Not reported
Additional Code 2:	Not reported
Additional Code 3:	Not reported
Additional Code 4:	Not reported
Additional Code 5:	Not reported

INTERNATIONAL TRANSDUCER DIVISION (Continued) **S113083694**

Shipment Date:	20041220
Creation Date:	3/16/2005 18:31:03
Receipt Date:	20041221
Manifest ID:	24036999
Trans EPA ID:	CAR000047613
Trans Name:	CAL WEST ENVIRONMENTAL SVCS INC
Trans 2 EPA ID:	Not reported
Trans 2 Name:	Not reported
TSDF EPA ID:	CAD008364432
Trans Name:	RHO-CHEM CORPORATION
TSDF Alt EPA ID:	CAD008364432
TSDF Alt Name:	Not reported
Waste Code Description:	214 - Unspecified solvent mixture
RCRA Code:	D001
Meth Code:	T01 - Treatment, Tank
Quantity Tons:	0.108
Waste Quantity:	30
Quantity Unit:	G
Additional Code 1:	Not reported
Additional Code 2:	Not reported
Additional Code 3:	Not reported
Additional Code 4:	Not reported
Additional Code 5:	Not reported

Shipment Date:	20040621
Creation Date:	11/1/2004 9:00:46
Receipt Date:	20040628
Manifest ID:	23836507
Trans EPA ID:	CAR000047613
Trans Name:	CAL WEST ENVIRONMENTAL SVCS INC
Trans 2 EPA ID:	Not reported
Trans 2 Name:	Not reported
TSDF EPA ID:	CAD008364432
Trans Name:	RHO-CHEM CORPORATION
TSDF Alt EPA ID:	CAD008364432
TSDF Alt Name:	Not reported
Waste Code Description:	214 - Unspecified solvent mixture
RCRA Code:	D001
Meth Code:	T01 - Treatment, Tank
Quantity Tons:	0.072
Waste Quantity:	20
Quantity Unit:	G
Additional Code 1:	Not reported
Additional Code 2:	Not reported
Additional Code 3:	Not reported
Additional Code 4:	Not reported
Additional Code 5:	Not reported

Shipment Date:	20040621
Creation Date:	11/1/2004 9:00:46
Receipt Date:	20040628
Manifest ID:	23836507
Trans EPA ID:	CAR000047613
Trans Name:	CAL WEST ENVIRONMENTAL SVCS INC
Trans 2 EPA ID:	Not reported
Trans 2 Name:	Not reported
TSDF EPA ID:	CAD008364432

INTERNATIONAL TRANSDUCER DIVISION (Continued) **S113083694**

Trans Name:	RHO-CHEM CORPORATION
TSDF Alt EPA ID:	CAD008364432
TSDF Alt Name:	Not reported
Waste Code Description:	211 - Halogenated solvents (chloroform, methyl chloride, perchloroethylene, etc.
RCRA Code:	F002
Meth Code:	R01 - Recycler
Quantity Tons:	0.22935
Waste Quantity:	55
Quantity Unit:	G
Additional Code 1:	Not reported
Additional Code 2:	Not reported
Additional Code 3:	Not reported
Additional Code 4:	Not reported
Additional Code 5:	Not reported
Shipment Date:	20040621
Creation Date:	11/1/2004 12:36:11
Receipt Date:	20040630
Manifest ID:	23836503
Trans EPA ID:	CAR000047613
Trans Name:	CAL WEST ENVIRONMENTAL SVCS INC
Trans 2 EPA ID:	Not reported
Trans 2 Name:	Not reported
TSDF EPA ID:	CAD008252405
Trans Name:	PACIFIC RESOURCE RECOVERY SERVICES
TSDF Alt EPA ID:	CAD008252405
TSDF Alt Name:	Not reported
Waste Code Description:	352 - Other organic solids
RCRA Code:	D001
Meth Code:	H01 - Transfer Station
Quantity Tons:	0.37
Waste Quantity:	740
Quantity Unit:	P
Additional Code 1:	Not reported
Additional Code 2:	Not reported
Additional Code 3:	Not reported
Additional Code 4:	Not reported
Additional Code 5:	Not reported
Shipment Date:	20040621
Creation Date:	11/1/2004 9:00:46
Receipt Date:	20040628
Manifest ID:	23836507
Trans EPA ID:	CAR000047613
Trans Name:	CAL WEST ENVIRONMENTAL SVCS INC
Trans 2 EPA ID:	Not reported
Trans 2 Name:	Not reported
TSDF EPA ID:	CAD008364432
Trans Name:	RHO-CHEM CORPORATION
TSDF Alt EPA ID:	CAD008364432
TSDF Alt Name:	Not reported
Waste Code Description:	214 - Unspecified solvent mixture
RCRA Code:	D001
Meth Code:	T01 - Treatment, Tank
Quantity Tons:	0.072
Waste Quantity:	20

INTERNATIONAL TRANSDUCER DIVISION (Continued) **S113083694**

Quantity Unit:	G
Additional Code 1:	Not reported
Additional Code 2:	Not reported
Additional Code 3:	Not reported
Additional Code 4:	Not reported
Additional Code 5:	Not reported
Shipment Date:	20040621
Creation Date:	11/1/2004 12:36:11
Receipt Date:	20040630
Manifest ID:	23836503
Trans EPA ID:	CAR000047613
Trans Name:	CAL WEST ENVIRONMENTAL SVCS INC
Trans 2 EPA ID:	Not reported
Trans 2 Name:	Not reported
TSDF EPA ID:	CAD008252405
Trans Name:	PACIFIC RESOURCE RECOVERY SERVICES
TSDF Alt EPA ID:	CAD008252405
TSDF Alt Name:	Not reported
Waste Code Description:	214 - Unspecified solvent mixture
RCRA Code:	D001
Meth Code:	R01 - Recycler
Quantity Tons:	0.198
Waste Quantity:	55
Quantity Unit:	G
Additional Code 1:	Not reported
Additional Code 2:	Not reported
Additional Code 3:	Not reported
Additional Code 4:	Not reported
Additional Code 5:	Not reported

Additional Info:

Year:	2003
Gen EPA ID:	CAL000156792
Shipment Date:	20031222
Creation Date:	7/30/2004 18:31:14
Receipt Date:	20031224
Manifest ID:	22755644
Trans EPA ID:	CAR000047613
Trans Name:	CAL WEST ENVIRONMENTAL SVCS INC
Trans 2 EPA ID:	Not reported
Trans 2 Name:	Not reported
TSDF EPA ID:	CAD008364432
Trans Name:	RHO-CHEM CORPORATION
TSDF Alt EPA ID:	CAD008364432
TSDF Alt Name:	Not reported
Waste Code Description:	141 - Off-specification, aged, or surplus inorganics
RCRA Code:	D002
Meth Code:	H01 - Transfer Station
Quantity Tons:	0.00417
Waste Quantity:	1
Quantity Unit:	G
Additional Code 1:	Not reported
Additional Code 2:	Not reported
Additional Code 3:	Not reported
Additional Code 4:	Not reported

INTERNATIONAL TRANSDUCER DIVISION (Continued) **S113083694**

Additional Code 5:	Not reported
Shipment Date:	20031222
Creation Date:	8/13/2004 7:53:20
Receipt Date:	20031224
Manifest ID:	22755645
Trans EPA ID:	CAR000047613
Trans Name:	CAL WEST ENVIRONMENTAL SVCS INC
Trans 2 EPA ID:	Not reported
Trans 2 Name:	Not reported
TSDF EPA ID:	CAD008252405
Trans Name:	PACIFIC RESOURCE RECOVERY SERVICES
TSDF Alt EPA ID:	CAD008252405
TSDF Alt Name:	Not reported
Waste Code Description:	352 - Other organic solids
RCRA Code:	D001
Meth Code:	H01 - Transfer Station
Quantity Tons:	0.486
Waste Quantity:	972
Quantity Unit:	P
Additional Code 1:	Not reported
Additional Code 2:	Not reported
Additional Code 3:	Not reported
Additional Code 4:	Not reported
Additional Code 5:	Not reported
Shipment Date:	20031222
Creation Date:	7/30/2004 18:31:14
Receipt Date:	20031224
Manifest ID:	22755644
Trans EPA ID:	CAR000047613
Trans Name:	CAL WEST ENVIRONMENTAL SVCS INC
Trans 2 EPA ID:	Not reported
Trans 2 Name:	Not reported
TSDF EPA ID:	CAD008364432
Trans Name:	RHO-CHEM CORPORATION
TSDF Alt EPA ID:	CAD008364432
TSDF Alt Name:	Not reported
Waste Code Description:	214 - Unspecified solvent mixture
RCRA Code:	D001
Meth Code:	T01 - Treatment, Tank
Quantity Tons:	0.144
Waste Quantity:	40
Quantity Unit:	G
Additional Code 1:	Not reported
Additional Code 2:	Not reported
Additional Code 3:	Not reported
Additional Code 4:	Not reported
Additional Code 5:	Not reported
Shipment Date:	20031222
Creation Date:	7/30/2004 18:31:14
Receipt Date:	20031224
Manifest ID:	22755644
Trans EPA ID:	CAR000047613
Trans Name:	CAL WEST ENVIRONMENTAL SVCS INC
Trans 2 EPA ID:	Not reported

INTERNATIONAL TRANSDUCER DIVISION (Continued) **S113083694**

Trans 2 Name:	Not reported
TSDF EPA ID:	CAD008364432
Trans Name:	RHO-CHEM CORPORATION
TSDF Alt EPA ID:	CAD008364432
TSDF Alt Name:	Not reported
Waste Code Description:	214 - Unspecified solvent mixture
RCRA Code:	D001
Meth Code:	H01 - Transfer Station
Quantity Tons:	0.0375
Waste Quantity:	75
Quantity Unit:	P
Additional Code 1:	Not reported
Additional Code 2:	Not reported
Additional Code 3:	Not reported
Additional Code 4:	Not reported
Additional Code 5:	Not reported

Shipment Date:	20031222
Creation Date:	8/13/2004 7:53:20
Receipt Date:	20031224
Manifest ID:	22755645
Trans EPA ID:	CAR000047613
Trans Name:	CAL WEST ENVIRONMENTAL SVCS INC
Trans 2 EPA ID:	Not reported
Trans 2 Name:	Not reported
TSDF EPA ID:	CAD008252405
Trans Name:	PACIFIC RESOURCE RECOVERY SERVICES
TSDF Alt EPA ID:	CAD008252405
TSDF Alt Name:	Not reported
Waste Code Description:	214 - Unspecified solvent mixture
RCRA Code:	D001
Meth Code:	R01 - Recycler
Quantity Tons:	0.09
Waste Quantity:	25
Quantity Unit:	G
Additional Code 1:	Not reported
Additional Code 2:	Not reported
Additional Code 3:	Not reported
Additional Code 4:	Not reported
Additional Code 5:	Not reported

Shipment Date:	20030721
Creation Date:	7/23/2004 13:23:15
Receipt Date:	20030724
Manifest ID:	22401445
Trans EPA ID:	CAR000047613
Trans Name:	Not reported
Trans 2 EPA ID:	Not reported
Trans 2 Name:	Not reported
TSDF EPA ID:	CAD008364432
Trans Name:	Not reported
TSDF Alt EPA ID:	CAD008364432
TSDF Alt Name:	Not reported
Waste Code Description:	214 - Unspecified solvent mixture
RCRA Code:	D001
Meth Code:	T01 - Treatment, Tank
Quantity Tons:	0.072

INTERNATIONAL TRANSDUCER DIVISION (Continued) **S113083694**

Waste Quantity:	20
Quantity Unit:	G
Additional Code 1:	Not reported
Additional Code 2:	Not reported
Additional Code 3:	Not reported
Additional Code 4:	Not reported
Additional Code 5:	Not reported
Shipment Date:	20030721
Creation Date:	7/28/2004 10:48:03
Receipt Date:	20030723
Manifest ID:	22401444
Trans EPA ID:	CAR000047613
Trans Name:	Not reported
Trans 2 EPA ID:	Not reported
Trans 2 Name:	Not reported
TSDF EPA ID:	CAD008252405
Trans Name:	Not reported
TSDF Alt EPA ID:	CAD008252405
TSDF Alt Name:	Not reported
Waste Code Description:	214 - Unspecified solvent mixture
RCRA Code:	D001
Meth Code:	R01 - Recycler
Quantity Tons:	0.1152
Waste Quantity:	32
Quantity Unit:	G
Additional Code 1:	Not reported
Additional Code 2:	Not reported
Additional Code 3:	Not reported
Additional Code 4:	Not reported
Additional Code 5:	Not reported
Shipment Date:	20030721
Creation Date:	7/28/2004 10:48:03
Receipt Date:	20030723
Manifest ID:	22401444
Trans EPA ID:	CAR000047613
Trans Name:	Not reported
Trans 2 EPA ID:	Not reported
Trans 2 Name:	Not reported
TSDF EPA ID:	CAD008252405
Trans Name:	Not reported
TSDF Alt EPA ID:	CAD008252405
TSDF Alt Name:	Not reported
Waste Code Description:	352 - Other organic solids
RCRA Code:	D001
Meth Code:	H01 - Transfer Station
Quantity Tons:	0.445
Waste Quantity:	890
Quantity Unit:	P
Additional Code 1:	Not reported
Additional Code 2:	Not reported
Additional Code 3:	Not reported
Additional Code 4:	Not reported
Additional Code 5:	Not reported
Shipment Date:	20030127

INTERNATIONAL TRANSDUCER DIVISION (Continued) **S113083694**

Creation Date:	5/18/2003 14:34:25
Receipt Date:	20030206
Manifest ID:	21943529
Trans EPA ID:	CAR000047613
Trans Name:	Not reported
Trans 2 EPA ID:	CAR000075424
Trans 2 Name:	Not reported
TSDF EPA ID:	CAD980884183
Trans Name:	Not reported
TSDF Alt EPA ID:	CAD980884183
TSDF Alt Name:	Not reported
Waste Code Description:	214 - Unspecified solvent mixture
RCRA Code:	D001
Meth Code:	D99 - Disposal, Other
Quantity Tons:	0.0576
Waste Quantity:	16
Quantity Unit:	G
Additional Code 1:	Not reported
Additional Code 2:	Not reported
Additional Code 3:	Not reported
Additional Code 4:	Not reported
Additional Code 5:	Not reported

Shipment Date:	20030127
Creation Date:	5/18/2003 14:28:17
Receipt Date:	20030130
Manifest ID:	21943516
Trans EPA ID:	CAR000047613
Trans Name:	Not reported
Trans 2 EPA ID:	Not reported
Trans 2 Name:	Not reported
TSDF EPA ID:	CAD008364432
Trans Name:	Not reported
TSDF Alt EPA ID:	CAD008364432
TSDF Alt Name:	Not reported
Waste Code Description:	214 - Unspecified solvent mixture
RCRA Code:	D001
Meth Code:	T01 - Treatment, Tank
Quantity Tons:	0.072
Waste Quantity:	20
Quantity Unit:	G
Additional Code 1:	Not reported
Additional Code 2:	Not reported
Additional Code 3:	Not reported
Additional Code 4:	Not reported
Additional Code 5:	Not reported

Additional Info:

Year:	2002
Gen EPA ID:	CAL000156792

Shipment Date:	20020701
Creation Date:	9/18/2002 18:32:45
Receipt Date:	20020711
Manifest ID:	21638738
Trans EPA ID:	CAR000047613
Trans Name:	Not reported

INTERNATIONAL TRANSDUCER DIVISION (Continued) **S113083694**

Trans 2 EPA ID:	Not reported
Trans 2 Name:	Not reported
TSDF EPA ID:	CAD980884183
Trans Name:	Not reported
TSDF Alt EPA ID:	Not reported
TSDF Alt Name:	Not reported
Waste Code Description:	214 - Unspecified solvent mixture
RCRA Code:	D001
Meth Code:	D99 - Disposal, Other
Quantity Tons:	0.144
Waste Quantity:	40
Quantity Unit:	G
Additional Code 1:	Not reported
Additional Code 2:	Not reported
Additional Code 3:	Not reported
Additional Code 4:	Not reported
Additional Code 5:	Not reported

Shipment Date:	20020701
Creation Date:	9/18/2002 18:32:45
Receipt Date:	20020711
Manifest ID:	21638738
Trans EPA ID:	CAR000047613
Trans Name:	Not reported
Trans 2 EPA ID:	Not reported
Trans 2 Name:	Not reported
TSDF EPA ID:	CAD980884183
Trans Name:	Not reported
TSDF Alt EPA ID:	Not reported
TSDF Alt Name:	Not reported
Waste Code Description:	352 - Other organic solids
RCRA Code:	D001
Meth Code:	D99 - Disposal, Other
Quantity Tons:	0.266
Waste Quantity:	532
Quantity Unit:	P
Additional Code 1:	Not reported
Additional Code 2:	Not reported
Additional Code 3:	Not reported
Additional Code 4:	Not reported
Additional Code 5:	Not reported

Shipment Date:	20020701
Creation Date:	9/18/2002 18:31:39
Receipt Date:	20020717
Manifest ID:	21638739
Trans EPA ID:	CAR000047613
Trans Name:	Not reported
Trans 2 EPA ID:	CAD063547996
Trans 2 Name:	Not reported
TSDF EPA ID:	CAD008364432
Trans Name:	Not reported
TSDF Alt EPA ID:	Not reported
TSDF Alt Name:	Not reported
Waste Code Description:	214 - Unspecified solvent mixture
RCRA Code:	D001
Meth Code:	T01 - Treatment, Tank

INTERNATIONAL TRANSDUCER DIVISION (Continued) **S113083694**

Quantity Tons:	0.108
Waste Quantity:	30
Quantity Unit:	G
Additional Code 1:	Not reported
Additional Code 2:	Not reported
Additional Code 3:	Not reported
Additional Code 4:	Not reported
Additional Code 5:	Not reported
Shipment Date:	20020701
Creation Date:	9/18/2002 18:31:39
Receipt Date:	20020717
Manifest ID:	21638739
Trans EPA ID:	CAR000047613
Trans Name:	Not reported
Trans 2 EPA ID:	CAD063547996
Trans 2 Name:	Not reported
TSDF EPA ID:	CAD008364432
Trans Name:	Not reported
TSDF Alt EPA ID:	Not reported
TSDF Alt Name:	Not reported
Waste Code Description:	214 - Unspecified solvent mixture
RCRA Code:	D001
Meth Code:	H01 - Transfer Station
Quantity Tons:	0.035
Waste Quantity:	70
Quantity Unit:	P
Additional Code 1:	Not reported
Additional Code 2:	Not reported
Additional Code 3:	Not reported
Additional Code 4:	Not reported
Additional Code 5:	Not reported
Shipment Date:	20020114
Creation Date:	2/26/2002 0:00:00
Receipt Date:	20020124
Manifest ID:	21268761
Trans EPA ID:	CAR000047613
Trans Name:	Not reported
Trans 2 EPA ID:	Not reported
Trans 2 Name:	Not reported
TSDF EPA ID:	CAD980884183
Trans Name:	Not reported
TSDF Alt EPA ID:	HFEF38007407
TSDF Alt Name:	Not reported
Waste Code Description:	352 - Other organic solids
RCRA Code:	D001
Meth Code:	D99 - Disposal, Other
Quantity Tons:	0.25
Waste Quantity:	500
Quantity Unit:	P
Additional Code 1:	Not reported
Additional Code 2:	Not reported
Additional Code 3:	Not reported
Additional Code 4:	Not reported
Additional Code 5:	Not reported

INTERNATIONAL TRANSDUCER DIVISION (Continued) **S113083694**

CERS:
Name: GAVIAL ITC
Address: 869 WARD DR
City,State,Zip: SANTA BARBARA, CA 93111
Site ID: 38411
CERS ID: 10210081
CERS Description: Chemical Storage Facilities

Violations:
Site ID: 38411
Site Name: Gavial ITC
Violation Date: 09-25-2018
Citation: HSC 6.95 25508(a)(1) - California Health and Safety Code, Chapter 6.95, Section(s) 25508(a)(1)
Violation Description: Failure to complete and electronically submit a business plan when storing/handling a hazardous material at or above reportable quantities.
Violation Notes: Returned to compliance on 10/24/2018. Failure to electronically submit a business plan when handling and/or storing hazardous materials at/above threshold quantities.
Violation Division: Santa Barbara County Environmental Health Services
Violation Program: HMRRP
Violation Source: CERS,

Site ID: 38411
Site Name: Gavial ITC
Violation Date: 09-25-2018
Citation: HSC 6.5 25123.3(h)(1) - California Health and Safety Code, Chapter 6.5, Section(s) 25123.3(h)(1)
Violation Description: Failure to send hazardous waste offsite for treatment, storage, or disposal within 180 days (or 270 days if waste is transported over 200 miles) for a generator who generates less than 1000 kilogram per month if all of the following conditions are met: (1) The quantity of hazardous waste accumulated onsite never exceeds 6,000 kilograms. (2) The generator complies with the requirements of 40 Code of Federal Regulations section 262.34(d), (e) and (f). (3) The generator does not hold acutely hazardous waste or extremely hazardous waste in an amount greater than one kilogram for more than 90 days.
Violation Notes: Returned to compliance on 09/28/2018. Failure to dispose of hazardous waste within 180 days. Hazardous waste leftover from previous tenant is still present on-site. Facility has disposed of remaining hazardous waste since moving into this location on May 1, 2017. Facility still has expired hazardous materials (petroleum ether, trichlorotrifluoroethane, etc.) in storage locker, waste sealed air foaming compounds A and B stored on the bottom floor, and various hazardous waste stored in garage outside that the facility does not intend to use.
Violation Division: Santa Barbara County Environmental Health Services
Violation Program: HW
Violation Source: CERS,

Evaluation:
Eval General Type: Compliance Evaluation Inspection
Eval Date: 09-25-2018
Violations Found: Yes
Eval Type: Routine done by local agency
Eval Notes: Not reported

INTERNATIONAL TRANSDUCER DIVISION (Continued) **S113083694**

Eval Division: Santa Barbara County Environmental Health Services
Eval Program: HMRRP
Eval Source: CERS,

Eval General Type: Compliance Evaluation Inspection
Eval Date: 06-24-2014
Violations Found: No
Eval Type: Routine done by local agency
Eval Notes: Not reported
Eval Division: Santa Barbara County Environmental Health Services
Eval Program: HW
Eval Source: CERS,

Eval General Type: Compliance Evaluation Inspection
Eval Date: 09-25-2018
Violations Found: Yes
Eval Type: Routine done by local agency
Eval Notes: Not reported
Eval Division: Santa Barbara County Environmental Health Services
Eval Program: HW
Eval Source: CERS,

Eval General Type: Compliance Evaluation Inspection
Eval Date: 09-27-2018
Violations Found: No
Eval Type: Routine done by local agency
Eval Notes: closure form
Eval Division: Santa Barbara County Environmental Health Services
Eval Program: HMRRP
Eval Source: CERS,

Coordinates:
Site ID: 38411
Facility Name: Gavial ITC
Env Int Type Code: HWG
Program ID: 10210081
Coord Name: Not reported
Ref Point Type Desc: Center of a facility or station.,
Latitude: 34.425350
Longitude: -119.821950

Affiliation:
Affiliation Type Desc: CUPA District
Entity Name: Santa Barbara County Env Health
Entity Title: Not reported
Affiliation Address: 225 Camino del Remedio
Affiliation City: Santa Barbara
Affiliation State: CA
Affiliation Country: Not reported
Affiliation Zip: 93110
Affiliation Phone: (805) 681-4927,

Affiliation Type Desc: Document Preparer
Entity Name: Scott Barton
Entity Title: Not reported
Affiliation Address: Not reported

INTERNATIONAL TRANSDUCER DIVISION (Continued) **S113083694**

Affiliation City:	Not reported
Affiliation State:	Not reported
Affiliation Country:	Not reported
Affiliation Zip:	Not reported
Affiliation Phone:	,
Affiliation Type Desc:	Parent Corporation
Entity Name:	Gavial ITC
Entity Title:	Not reported
Affiliation Address:	Not reported
Affiliation City:	Not reported
Affiliation State:	Not reported
Affiliation Country:	Not reported
Affiliation Zip:	Not reported
Affiliation Phone:	,
Affiliation Type Desc:	Legal Owner
Entity Name:	Don Connors
Entity Title:	Not reported
Affiliation Address:	869 Ward Dr
Affiliation City:	Goleta
Affiliation State:	CA
Affiliation Country:	United States
Affiliation Zip:	93111
Affiliation Phone:	(805) 357-2505,
Affiliation Type Desc:	Operator
Entity Name:	Gavial ITC
Entity Title:	Not reported
Affiliation Address:	Not reported
Affiliation City:	Not reported
Affiliation State:	Not reported
Affiliation Country:	Not reported
Affiliation Zip:	Not reported
Affiliation Phone:	(805) 357-2501,
Affiliation Type Desc:	Environmental Contact
Entity Name:	Scott Barton
Entity Title:	Not reported
Affiliation Address:	869 Ward Dr
Affiliation City:	Goleta
Affiliation State:	CA
Affiliation Country:	Not reported
Affiliation Zip:	93111
Affiliation Phone:	,
Affiliation Type Desc:	Identification Signer
Entity Name:	Scott Barton
Entity Title:	Operations Manager
Affiliation Address:	Not reported
Affiliation City:	Not reported
Affiliation State:	Not reported
Affiliation Country:	Not reported
Affiliation Zip:	Not reported
Affiliation Phone:	,
Affiliation Type Desc:	Property Owner

INTERNATIONAL TRANSDUCER DIVISION (Continued) **S113083694**

Entity Name: Majestic Asset Management
Entity Title: Not reported
Affiliation Address: 5142 Clareton Drive, Suite 200
Affiliation City: Agora Hills
Affiliation State: CA
Affiliation Country: United States
Affiliation Zip: 91301
Affiliation Phone: (818) 933-8504,

Affiliation Type Desc: Facility Mailing Address
Entity Name: Mailing Address
Entity Title: Not reported
Affiliation Address: 869 Ward Dr
Affiliation City: Goleta
Affiliation State: CA
Affiliation Country: Not reported
Affiliation Zip: 93111
Affiliation Phone: ,

Name: INTERNATIONAL TRANSDUCER DIVISION
Address: 869 WARD DRIVE
City,State,Zip: SANTA BARBARA, CA 93111-2959
Site ID: 473873
CERS ID: 110012420790
CERS Description: US EPA Air Emission Inventory System (EIS)

Affiliation:
Affiliation Type Desc: Environmental Contact
Entity Name: BRETT HITTNER
Entity Title: ENVIRONMENTAL CONTACT
Affiliation Address: 869 WARD DR
Affiliation City: SANTABARBARA
Affiliation State: CA
Affiliation Country: Not reported
Affiliation Zip: Not reported
Affiliation Phone: ,

Affiliation Type Desc: Facility Owner
Entity Name: CHANNEL TECH GROUP LLC
Entity Title: OWNER
Affiliation Address: 839 WARD DR
Affiliation City: GOLETA
Affiliation State: CA
Affiliation Country: Not reported
Affiliation Zip: Not reported
Affiliation Phone: ,

Affiliation Type Desc: Operator
Entity Name: BRETT HITTNER
Entity Title: OPERATOR
Affiliation Address: 869 WARD DR
Affiliation City: SANTABARBARA
Affiliation State: CA
Affiliation Country: Not reported
Affiliation Zip: Not reported
Affiliation Phone: ,

INTERNATIONAL TRANSDUCER DIVISION (Continued) **S113083694**

Affiliation Type Desc:	Environmental Contact
Entity Name:	JEFF YOUMANS
Entity Title:	ASST. SAFETY COORDINATOR
Affiliation Address:	Not reported
Affiliation City:	Not reported
Affiliation State:	Not reported
Affiliation Country:	Not reported
Affiliation Zip:	Not reported
Affiliation Phone:	,

HWTS:

Name:	INTERNATIONAL TRANSDUCER DIVISION
Address:	869 WARD DR
Address 2:	Not reported
City,State,Zip:	SANTA BARBARA, CA 93111
EPA ID:	CAL000156792
Inactive Date:	02/24/2012
Create Date:	05/16/1995
Last Act Date:	Not reported
Mailing Name:	Not reported
Mailing Address:	869 WARD DR
Mailing Address 2:	Not reported
Mailing City,State,Zip:	SANTA BARBARA, CA 931112920
Owner Name:	CHANNEL TECHNOLOGIES INC
Owner Address:	839 WARD DRIVE
Owner Address 2:	Not reported
Owner City,State,Zip:	SANTA BARBARA, CA 931112920
Contact Name:	BRETT HITTNER-DIR OF FACILITIES
Contact Address:	839 WARD DRIVE
Contact Address 2:	Not reported
City,State,Zip:	SANTA BARBARA, CA 931112920
Facility Status:	Inactive
Facility Type:	PERMANENT
Category:	STATE
Latitude:	34.426467
Longitude:	-119.821872

NAICS:

EPA ID:	CAL000156792
Create Date:	2002-03-14 16:36:28.000
NAICS Code:	334511
NAICS Description:	Search, Detection, Navigation, Guidance, Aeronautical, and Nautical System and Instrument Manufacturing
Issued EPA ID Date:	1995-05-16 00:00:00
Inactive Date:	2012-02-24 00:00:00
Facility Name:	INTERNATIONAL TRANSDUCER DIVISION
Facility Address:	869 WARD DR
Facility Address 2:	Not reported
Facility City:	SANTA BARBARA
Facility County:	Not reported
Facility State:	CA
Facility Zip:	931111129

I102 **GAVIAL ITC** **RCRA NonGen / NLR** **1024872100**
ENE **869 WARD DR** **CAL000440747**
1/8-1/4 **GOLETA, CA 93111**
0.178 mi.
941 ft. **Site 7 of 13 in cluster I**

Relative: **Higher**

Actual: **13 ft.**

RCRA Listings:

Date Form Received by Agency:		20181114
Handler Name:	GAVIAL ITC	
Handler Address:		869 WARD DR
Handler City,State,Zip:		GOLETA, CA 93111
EPA ID:		CAL000440747
Contact Name:		SCOTT BARTON
Contact Address:		869 WARD DR
Contact City,State,Zip:		GOLETA, CA 93111
Contact Telephone:		805-357-2501
Contact Fax:		Not reported
Contact Email:		SCOTT.BARTON@GMAIL.COM
Contact Title:		Not reported
EPA Region:		09
Land Type:		Not reported
Federal Waste Generator Description:		Not a generator, verified
Non-Notifier:		Not reported
Biennial Report Cycle:		Not reported
Accessibility:		Not reported
Active Site Indicator:		Handler Activities
State District Owner:		Not reported
State District:		Not reported
Mailing Address:		869 WARD DR
Mailing City,State,Zip:		GOLETA, CA 93111
Owner Name:	GAVIAL HOLDINGS INC	
Owner Type:		Other
Operator Name:	SCOTT BARTON	
Operator Type:		Other
Short-Term Generator Activity:		No
Importer Activity:		No
Mixed Waste Generator:		No
Transporter Activity:		No
Transfer Facility Activity:		No
Recycler Activity with Storage:		No
Small Quantity On-Site Burner Exemption:		No
Smelting Melting and Refining Furnace Exemption:		No
Underground Injection Control:		No
Off-Site Waste Receipt:		No
Universal Waste Indicator:		Yes
Universal Waste Destination Facility:		Yes
Federal Universal Waste:		No
Active Site Fed-Reg Treatment Storage and Disposal Facility:		Not reported
Active Site Converter Treatment storage and Disposal Facility:		Not reported
Active Site State-Reg Treatment Storage and Disposal Facility:		Not reported
Active Site State-Reg Handler:		---
Federal Facility Indicator:		Not reported
Hazardous Secondary Material Indicator:		N
Sub-Part K Indicator:		Not reported
Commercial TSD Indicator:		No
Treatment Storage and Disposal Type:		Not reported
2018 GPRA Permit Baseline:		Not on the Baseline
2018 GPRA Renewals Baseline:		Not on the Baseline
Permit Renewals Workload Universe:		Not reported

GAVIAL ITC (Continued) **1024872100**

Permit Workload Universe:	Not reported
Permit Progress Universe:	Not reported
Post-Closure Workload Universe:	Not reported
Closure Workload Universe:	Not reported
202 GPRA Corrective Action Baseline:	No
Corrective Action Workload Universe:	No
Subject to Corrective Action Universe:	No
Non-TSDFs Where RCRA CA has Been Imposed Universe:	No
TSDFs Potentially Subject to CA Under 3004 (u)/(v) Universe:	No
TSDFs Only Subject to CA under Discretionary Auth Universe:	No
Corrective Action Priority Ranking:	No NCAPS ranking
Environmental Control Indicator:	No
Institutional Control Indicator:	No
Human Exposure Controls Indicator:	N/A
Groundwater Controls Indicator:	N/A
Operating TSDF Universe:	Not reported
Full Enforcement Universe:	Not reported
Significant Non-Complier Universe:	No
Unaddressed Significant Non-Complier Universe:	No
Addressed Significant Non-Complier Universe:	No
Significant Non-Complier With a Compliance Schedule Universe:	No
Financial Assurance Required: Not reported	
Handler Date of Last Change:	20181120
Recognized Trader-Importer:	No
Recognized Trader-Exporter:	No
Importer of Spent Lead Acid Batteries:	No
Exporter of Spent Lead Acid Batteries:	No
Recycler Activity Without Storage:	No
Manifest Broker:	No
Sub-Part P Indicator:	No

Handler - Owner Operator:

Owner/Operator Indicator:	Operator
Owner/Operator Name: SCOTT BARTON	
Legal Status:	Other
Date Became Current:	Not reported
Date Ended Current:	Not reported
Owner/Operator Address:	869 WARD DR
Owner/Operator City,State,Zip:	GOLETA, CA 93111
Owner/Operator Telephone:	805-357-2501
Owner/Operator Telephone Ext:	Not reported
Owner/Operator Fax:	Not reported
Owner/Operator Email:	Not reported

Owner/Operator Indicator:	Owner
Owner/Operator Name: GAVIAL HOLDINGS INC	
Legal Status:	Other
Date Became Current:	Not reported
Date Ended Current:	Not reported
Owner/Operator Address:	1435 WEST MCCOY LN
Owner/Operator City,State,Zip:	SANTA MARIA, CA 93455
Owner/Operator Telephone:	805-357-2500
Owner/Operator Telephone Ext:	Not reported
Owner/Operator Fax:	Not reported
Owner/Operator Email:	Not reported

GAVIAL ITC (Continued) **1024872100**

Historic Generators:
Receive Date: 20181114
Handler Name: GAVIAL ITC
Federal Waste Generator Description: Not a generator, verified
State District Owner: Not reported
Large Quantity Handler of Universal Waste: No
Recognized Trader Importer: No
Recognized Trader Exporter: No
Spent Lead Acid Battery Importer: No
Spent Lead Acid Battery Exporter: No
Current Record: Yes
Non Storage Recycler Activity: Not reported
Electronic Manifest Broker: Not reported

List of NAICS Codes and Descriptions:
NAICS Code: 334290
NAICS Description: OTHER COMMUNICATIONS EQUIPMENT MANUFACTURING

Facility Has Received Notices of Violations:
Violations: No Violations Found

Evaluation Action Summary:
Evaluations: No Evaluations Found

I103 **INTERNATIONAL TRANSDUCERS CORP** **CUPA Listings** **S102824549**
ENE **869 WARD DR** **N/A**
1/8-1/4 **SANTA BARBARA, CA 93111**
0.178 mi.
941 ft. **Site 8 of 13 in cluster I**

Relative:
Higher

Actual:
13 ft.

CUPA SANTA BARBARA:
Name: INTERNATIONAL TRANSDUCERS CORP
Address: 869 WARD DR
City,State,Zip: SANTA BARBARA, CA 93111
Facility Id: FA0003383
Region: SANTA BARBARA
Cross Street: Not reported
Latitude: Not reported
Longitude: Not reported
Mailing Name: INTERNATIONAL TRANSDUCERS CORP
Mailing Care Of: ASST DIR OF FACILITIES
Mailing Address: 869 WARD DR
Mailing City: SANTA BARBARA
Mailing State: CA
Mailing Zip Code: 93111
Record Id: PR0221708
Pe #: 2202
Current Status: 1

Name: INTERNATIONAL TRANSDUCERS CORP
Address: 869 WARD DR
City,State,Zip: SANTA BARBARA, CA 93111
Facility Id: FA0003383
Region: SANTA BARBARA
Cross Street: Not reported

INTERNATIONAL TRANSDUCERS CORP (Continued) **S102824549**

Latitude:	Not reported
Longitude:	Not reported
Mailing Name:	INTERNATIONAL TRANSDUCERS CORP
Mailing Care Of:	ASST DIR OF FACILITIES
Mailing Address:	869 WARD DR
Mailing City:	SANTA BARBARA
Mailing State:	CA
Mailing Zip Code:	93111
Record Id:	PR0211708
Pe #:	2162
Current Status:	1

K104 **SONATECH LLC** **RCRA NonGen / NLR** **1024860025**
ENE **879 WARD DR** **CAL000427816**
1/8-1/4 **SANTA BARBARA, CA 93111**
0.179 mi.
943 ft. **Site 1 of 3 in cluster K**

Relative: RCRA Listings:
Higher

Actual: Date Form Received by Agency:		20220330
13 ft. Handler Name:	SONATECH LLC	
Handler Address:		879 WARD DR
Handler City,State,Zip:		SANTA BARBARA, CA 93111
EPA ID:		CAL000427816
Contact Name:		MATT KNUTSON
Contact Address:		879 WARD DR
Contact City,State,Zip:		SANTA BARBARA, CA 93111
Contact Telephone:		805-690-5303
Contact Fax:		Not reported
Contact Email:		MKNUTSON@SONATECH.COM
Contact Title:		Not reported
EPA Region:		09
Land Type:		Private
Federal Waste Generator Description:		Not a generator, verified
Non-Notifier:		Not reported
Biennial Report Cycle:		Not reported
Accessibility:		Not reported
Active Site Indicator:		Not reported
State District Owner:		Not reported
State District:		Not reported
Mailing Address:		879 WARD DR
Mailing City,State,Zip:		SANTA BARBARA, CA 93111
Owner Name:	MARK SHAW	
Owner Type:		Private
Operator Name:	SONATECH LLC	
Operator Type:		Private
Short-Term Generator Activity:		No
Importer Activity:		No
Mixed Waste Generator:		No
Transporter Activity:		No
Transfer Facility Activity:		No
Recycler Activity with Storage:		No
Small Quantity On-Site Burner Exemption:		No
Smelting Melting and Refining Furnace Exemption:		No
Underground Injection Control:		No
Off-Site Waste Receipt:		No
Universal Waste Indicator:		No
Universal Waste Destination Facility:		No

SONATECH LLC (Continued) **1024860025**

Federal Universal Waste:	No
Active Site Fed-Reg Treatment Storage and Disposal Facility:	Not reported
Active Site Converter Treatment storage and Disposal Facility:	Not reported
Active Site State-Reg Treatment Storage and Disposal Facility:	Not reported
Active Site State-Reg Handler:	---
Federal Facility Indicator:	Not reported
Hazardous Secondary Material Indicator:	N
Sub-Part K Indicator:	Not reported
Commercial TSD Indicator:	No
Treatment Storage and Disposal Type:	Not reported
2018 GPRA Permit Baseline:	Not on the Baseline
2018 GPRA Renewals Baseline:	Not on the Baseline
Permit Renewals Workload Universe:	Not reported
Permit Workload Universe:	Not reported
Permit Progress Universe:	Not reported
Post-Closure Workload Universe:	Not reported
Closure Workload Universe:	Not reported
202 GPRA Corrective Action Baseline:	No
Corrective Action Workload Universe:	No
Subject to Corrective Action Universe:	No
Non-TSDFs Where RCRA CA has Been Imposed Universe:	No
TSDFs Potentially Subject to CA Under 3004 (u)/(v) Universe:	No
TSDFs Only Subject to CA under Discretionary Auth Universe:	No
Corrective Action Priority Ranking:	No NCAPS ranking
Environmental Control Indicator:	No
Institutional Control Indicator:	No
Human Exposure Controls Indicator:	N/A
Groundwater Controls Indicator:	N/A
Operating TSDF Universe:	Not reported
Full Enforcement Universe:	Not reported
Significant Non-Complier Universe:	No
Unaddressed Significant Non-Complier Universe:	No
Addressed Significant Non-Complier Universe:	No
Significant Non-Complier With a Compliance Schedule Universe:	No
Financial Assurance Required: Not reported	
Handler Date of Last Change:	20220401
Recognized Trader-Importer:	No
Recognized Trader-Exporter:	No
Importer of Spent Lead Acid Batteries:	No
Exporter of Spent Lead Acid Batteries:	No
Recycler Activity Without Storage:	No
Manifest Broker:	No
Sub-Part P Indicator:	No

Handler - Owner Operator:

Owner/Operator Indicator:	Owner
Owner/Operator Name: MAJESTIC LUNA 2 LLC	
Legal Status:	Private
Date Became Current:	20180514
Date Ended Current:	Not reported
Owner/Operator Address:	5142 CLARETON DR. SUITE 200
Owner/Operator City,State,Zip:	AGOURA HILLS, CA 91301
Owner/Operator Telephone:	818-261-5253
Owner/Operator Telephone Ext:	Not reported
Owner/Operator Fax:	Not reported
Owner/Operator Email:	SEANA@MAJESTICLLC.COM

SONATECH LLC (Continued) **1024860025**

Owner/Operator Indicator:	Operator
Owner/Operator Name: BRETT HITTNER	
Legal Status:	Other
Date Became Current:	Not reported
Date Ended Current:	Not reported
Owner/Operator Address:	879 WARD DR
Owner/Operator City,State,Zip:	SANTA BARBARA, CA 93111
Owner/Operator Telephone:	805-729-1922
Owner/Operator Telephone Ext:	Not reported
Owner/Operator Fax:	Not reported
Owner/Operator Email:	Not reported

Owner/Operator Indicator:	Owner
Owner/Operator Name: MARK SHAW	
Legal Status:	Other
Date Became Current:	Not reported
Date Ended Current:	Not reported
Owner/Operator Address:	879 WARD DR
Owner/Operator City,State,Zip:	SANTA BARBARA, CA 93111
Owner/Operator Telephone:	805-570-3853
Owner/Operator Telephone Ext:	Not reported
Owner/Operator Fax:	Not reported
Owner/Operator Email:	Not reported

Owner/Operator Indicator:	Owner
Owner/Operator Name: MARK SHAW	
Legal Status:	Private
Date Became Current:	20170324
Date Ended Current:	Not reported
Owner/Operator Address:	879 WARD DR
Owner/Operator City,State,Zip:	SANTA BARBARA, CA 93111
Owner/Operator Telephone:	805-570-3853
Owner/Operator Telephone Ext:	Not reported
Owner/Operator Fax:	Not reported
Owner/Operator Email:	MSHAW@SONATECH.COM

Owner/Operator Indicator:	Operator
Owner/Operator Name: SONATECH LLC	
Legal Status:	Private
Date Became Current:	20220304
Date Ended Current:	Not reported
Owner/Operator Address:	879 WARD DR
Owner/Operator City,State,Zip:	SANTA BARBARA, CA 93111
Owner/Operator Telephone:	805-690-5303
Owner/Operator Telephone Ext:	Not reported
Owner/Operator Fax:	Not reported
Owner/Operator Email:	MKNUTSON@SONATECH.COM

Historic Generators:

Receive Date:	20170517
Handler Name: SONATECH LLC	
Federal Waste Generator Description:	Not a generator, verified
State District Owner:	Not reported
Large Quantity Handler of Universal Waste:	No
Recognized Trader Importer:	No
Recognized Trader Exporter:	No
Spent Lead Acid Battery Importer:	No

SONATECH LLC (Continued) **1024860025**

Spent Lead Acid Battery Exporter:	No
Current Record:	No
Non Storage Recycler Activity:	Not reported
Electronic Manifest Broker:	Not reported
Receive Date:	20220330
Handler Name: SONATECH LLC	
Federal Waste Generator Description:	Not a generator, verified
State District Owner:	Not reported
Large Quantity Handler of Universal Waste:	No
Recognized Trader Importer:	No
Recognized Trader Exporter:	No
Spent Lead Acid Battery Importer:	No
Spent Lead Acid Battery Exporter:	No
Current Record:	Yes
Non Storage Recycler Activity:	No
Electronic Manifest Broker:	No

List of NAICS Codes and Descriptions:

NAICS Code:	334511
NAICS Description:	SEARCH, DETECTION, NAVIGATION, GUIDANCE, AERONAUTICAL, AND NAUTICAL SYSTEM AND INSTRUMENT MANUFACTURING

Facility Has Received Notices of Violations:

Violations:	No Violations Found

Evaluation Action Summary:

Evaluations:	No Evaluations Found

K105 **SONATECH INC** **CUPA Listings** **S103674931**
ENE **879 WARD DR** **N/A**
1/8-1/4 **SANTA BARBARA, CA 93111**
0.179 mi.
943 ft. **Site 2 of 3 in cluster K**

Relative:
Higher

Actual:
13 ft.

CUPA SANTA BARBARA:

Name:	SONATECH INC
Address:	879 WARD DR
City,State,Zip:	SANTA BARBARA, CA 93111
Facility Id:	FA0003396
Region:	SANTA BARBARA
Cross Street:	Not reported
Latitude:	Not reported
Longitude:	Not reported
Mailing Name:	SONATECH INC
Mailing Care Of:	Not reported
Mailing Address:	879 WARD DR
Mailing City:	SANTA BARBARA
Mailing State:	CA
Mailing Zip Code:	93111
Record Id:	PR0220379
Pe #:	2202
Current Status:	1
Name:	SONATECH INC

SONATECH INC (Continued) **S103674931**

Address:	879 WARD DR
City,State,Zip:	SANTA BARBARA, CA 93111
Facility Id:	FA0003396
Region:	SANTA BARBARA
Cross Street:	Not reported
Latitude:	Not reported
Longitude:	Not reported
Mailing Name:	SONATECH INC
Mailing Care Of:	Not reported
Mailing Address:	879 WARD DR
Mailing City:	SANTA BARBARA
Mailing State:	CA
Mailing Zip Code:	93111
Record Id:	PR0501008
Pe #:	2162
Current Status:	1

K106 **SONATECH LLC** **CERS HAZ WASTE** **S123635664**
ENE **879 WARD DR** **HAZNET** **N/A**
1/8-1/4 **SANTA BARBARA, CA 93111** **CERS**
0.179 mi. **HWTS**
943 ft. **Site 3 of 3 in cluster K**

Relative: **Higher**
Actual: **13 ft.**

CERS HAZ WASTE:

Name:	SONATECH LLC
Address:	879 WARD DR
City,State,Zip:	SANTA BARBARA, CA 93111
Site ID:	68879
CERS ID:	10211683
CERS Description:	Hazardous Waste Generator

HAZNET:

Name:	SONATECH LLC
Address:	879 WARD DR
Address 2:	Not reported
City,State,Zip:	SANTA BARBARA, CA 93111
Contact:	MATT KNUTSON
Telephone:	8056905303
Mailing Name:	Not reported
Mailing Address:	879 WARD DR
Year:	2021
Gepaid:	CAL000427816
TSD EPA ID:	CAT080013352
CA Waste Code:	221 - Waste oil and mixed oil
Disposal Method:	H039 - Other Recovery Of Reclamation For Reuse Including Acid Regeneration, Organics Recovery Ect
Tons:	1.245
Year:	2021
Gepaid:	CAL000427816
TSD EPA ID:	CAD097030993
CA Waste Code:	181 - Other inorganic solid waste
Disposal Method:	H141 - Storage, Bulking, And/Or Transfer Off Site--No Treatment/Reovery (H010-H129) Or (H131-H135)
Tons:	0.079

SONATECH LLC (Continued) **S123635664**

Year: 2021
Gepaid: CAL000427816
TSD EPA ID: CAD008252405
CA Waste Code: 214 - Unspecified solvent mixture
Disposal Method: H141 - Storage, Bulking, And/Or Transfer Off Site--No Treatment/Reovery (H010-H129) Or (H131-H135)
Tons: 0.11

Year: 2021
Gepaid: CAL000427816
TSD EPA ID: CAD008252405
CA Waste Code: 352 - Other organic solids
Disposal Method: H141 - Storage, Bulking, And/Or Transfer Off Site--No Treatment/Reovery (H010-H129) Or (H131-H135)
Tons: 0.1865

Year: 2020
Gepaid: CAL000427816
TSD EPA ID: CAD008252405
CA Waste Code: 214 - Unspecified solvent mixture
Disposal Method: H061 - Fuel Blending Prior To Energy Recovery At Another Site
Tons: 0.0965

Year: 2020
Gepaid: CAL000427816
TSD EPA ID: CAD008252405
CA Waste Code: 352 - Other organic solids
Disposal Method: H141 - Storage, Bulking, And/Or Transfer Off Site--No Treatment/Reovery (H010-H129) Or (H131-H135)
Tons: 0.2725

Year: 2020
Gepaid: CAL000427816
TSD EPA ID: CAT080013352
CA Waste Code: 221 - Waste oil and mixed oil
Disposal Method: H039 - Other Recovery Of Reclamation For Reuse Including Acid Regeneration, Organics Recovery Ect
Tons: 0.147

Year: 2020
Gepaid: CAL000427816
TSD EPA ID: CAD097030993
CA Waste Code: 181 - Other inorganic solid waste
Disposal Method: H141 - Storage, Bulking, And/Or Transfer Off Site--No Treatment/Reovery (H010-H129) Or (H131-H135)
Tons: 0.02

Year: 2019
Gepaid: CAL000427816
TSD EPA ID: CAT080013352
CA Waste Code: 223 - Unspecified oil-containing waste
Disposal Method: H039 - Other Recovery Of Reclamation For Reuse Including Acid Regeneration, Organics Recovery Ect
Tons: 0.03000

Year: 2019
Gepaid: CAL000427816

SONATECH LLC (Continued) **S123635664**

TSD EPA ID:	CAD028409019
CA Waste Code:	291 - Latex waste
Disposal Method:	H141 - Storage, Bulking, And/Or Transfer Off Site--No Treatment/Reovery (H010-H129) Or (H131-H135)
Tons:	0.06255

Click this hyperlink while viewing on your computer to access
10 additional CA HAZNET: record(s) in the EDR Site Report.

Additional Info:

Year:	2017
Gen EPA ID:	CAL000427816
Shipment Date:	20171218
Creation Date:	10/16/2018 18:31:51
Receipt Date:	20171228
Manifest ID:	010993639FLE
Trans EPA ID:	CAR000047613
Trans Name:	CAL WEST ENVIRONMENTAL SERVICES INC
Trans 2 EPA ID:	Not reported
Trans 2 Name:	Not reported
TSDF EPA ID:	CAD008252405
Trans Name:	PACIFIC RESOURCE RECOVERY SERVICES
TSDF Alt EPA ID:	Not reported
TSDF Alt Name:	Not reported
Waste Code Description:	214 - Unspecified solvent mixture
RCRA Code:	F005
Meth Code:	H061 - Fuel Blending Prior To Energy Recovery At Another Site
Quantity Tons:	0.162
Waste Quantity:	45
Quantity Unit:	G
Additional Code 1:	F003
Additional Code 2:	D035
Additional Code 3:	D001
Additional Code 4:	Not reported
Additional Code 5:	Not reported
Shipment Date:	20171218
Creation Date:	8/3/2018 18:30:42
Receipt Date:	20171227
Manifest ID:	010993640FLE
Trans EPA ID:	CAR000047613
Trans Name:	CAL WEST ENVIRONMENTAL SERVICES INC
Trans 2 EPA ID:	Not reported
Trans 2 Name:	Not reported
TSDF EPA ID:	CAT080013352
Trans Name:	DEMENNO/KERDOON
TSDF Alt EPA ID:	Not reported
TSDF Alt Name:	Not reported
Waste Code Description:	223 - Unspecified oil-containing waste
RCRA Code:	Not reported
Meth Code:	H039 - Other Recovery Of Reclamation For Reuse Including Acid Regeneration, Organics Recovery Ect
Quantity Tons:	0.10425
Waste Quantity:	25
Quantity Unit:	G

SONATECH LLC (Continued) **S123635664**

Additional Code 1:	Not reported
Additional Code 2:	Not reported
Additional Code 3:	Not reported
Additional Code 4:	Not reported
Additional Code 5:	Not reported
Shipment Date:	20171218
Creation Date:	10/16/2018 18:31:51
Receipt Date:	20171228
Manifest ID:	010993639FLE
Trans EPA ID:	CAR000047613
Trans Name:	CAL WEST ENVIRONMENTAL SERVICES INC
Trans 2 EPA ID:	Not reported
Trans 2 Name:	Not reported
TSDF EPA ID:	CAD008252405
Trans Name:	PACIFIC RESOURCE RECOVERY SERVICES
TSDF Alt EPA ID:	Not reported
TSDF Alt Name:	Not reported
Waste Code Description:	352 - Other organic solids
RCRA Code:	F003
Meth Code:	H141 - Storage, Bulking, And/Or Transfer Off Site--No Treatment/Reovery (H010-H129) Or (H131-H135)
Quantity Tons:	0.06
Waste Quantity:	120
Quantity Unit:	P
Additional Code 1:	F001
Additional Code 2:	D035
Additional Code 3:	D001
Additional Code 4:	Not reported
Additional Code 5:	Not reported
Shipment Date:	20171218
Creation Date:	10/16/2018 18:31:51
Receipt Date:	20171228
Manifest ID:	010993639FLE
Trans EPA ID:	CAR000047613
Trans Name:	CAL WEST ENVIRONMENTAL SERVICES INC
Trans 2 EPA ID:	Not reported
Trans 2 Name:	Not reported
TSDF EPA ID:	CAD008252405
Trans Name:	PACIFIC RESOURCE RECOVERY SERVICES
TSDF Alt EPA ID:	Not reported
TSDF Alt Name:	Not reported
Waste Code Description:	214 - Unspecified solvent mixture
RCRA Code:	D001
Meth Code:	H061 - Fuel Blending Prior To Energy Recovery At Another Site
Quantity Tons:	0.054
Waste Quantity:	15
Quantity Unit:	G
Additional Code 1:	Not reported
Additional Code 2:	Not reported
Additional Code 3:	Not reported
Additional Code 4:	Not reported
Additional Code 5:	Not reported

CERS:

Name:	SONATECH LLC

SONATECH LLC (Continued) **S123635664**

Address: 879 WARD DR
City,State,Zip: SANTA BARBARA, CA 93111
Site ID: 68879
CERS ID: 10211683
CERS Description: Chemical Storage Facilities

Violations:

Site ID: 68879
Site Name: SONATECH LLC
Violation Date: 07-17-2017
Citation: 22 CCR 12 66262.34(f) - California Code of Regulations, Title 22, Chapter 12, Section(s) 66262.34(f)
Violation Description: Failure to properly label hazardous waste accumulation containers and portable tanks with the following requirements: "Hazardous Waste", name and address of the generator, physical and chemical characteristics of the Hazardous Waste, and starting accumulation date.
Violation Notes: Returned to compliance on 08/17/2017.
Violation Division: Santa Barbara County Environmental Health Services
Violation Program: HW
Violation Source: CERS,

Site ID: 68879
Site Name: SONATECH LLC
Violation Date: 05-01-2014
Citation: HSC 6.95 25510 - California Health and Safety Code, Chapter 6.95, Section(s) 25510
Violation Description: Failure to update hazardous material inventory within 30 days when one of the following occurs: A 100 percent or more increase in the quantity of a previously disclosed material. Any handling of a previously undisclosed hazardous materials A change of business address, business ownership, or business name.
Violation Notes: Returned to compliance on 07/28/2014.
Violation Division: Santa Barbara County Environmental Health Services
Violation Program: HMRRP
Violation Source: CERS,

Site ID: 68879
Site Name: SONATECH LLC
Violation Date: 08-11-2020
Citation: 22 CCR 15 66265.51 - California Code of Regulations, Title 22, Chapter 15, Section(s) 66265.51
Violation Description: Failure to prepare and implement a written Contingency Plan to minimize hazards to human health or the environment from fires, explosions, or any unplanned sudden or non-sudden release of hazardous waste or hazardous waste constituents to air, soil, or surface water.
Violation Notes: Not reported
Violation Division: Santa Barbara County Environmental Health Services
Violation Program: HW
Violation Source: CERS,

Site ID: 68879
Site Name: SONATECH LLC
Violation Date: 07-17-2017
Citation: HSC 6.5 Multiple - California Health and Safety Code, Chapter 6.5, Section(s) Multiple
Violation Description: Tiered Permitting Program - Operations/Maintenance - General
Violation Notes: Returned to compliance on 08/17/2017.

SONATECH LLC (Continued) **S123635664**

Violation Division: Santa Barbara County Environmental Health Services
Violation Program: HW
Violation Source: CERS,

Site ID: 68879
Site Name: SONATECH LLC
Violation Date: 05-01-2014
Citation: 22 CCR 12 66262.40(c) - California Code of Regulations, Title 22, Chapter 12, Section(s) 66262.40(c)
Violation Description: Failure to determine if the waste generated is a hazardous waste and to maintain analysis results for three years.
Violation Notes: Returned to compliance on 07/28/2014.
Violation Division: Santa Barbara County Environmental Health Services
Violation Program: HW
Violation Source: CERS,

Site ID: 68879
Site Name: SONATECH LLC
Violation Date: 07-17-2017
Citation: HSC 6.5 Multiple - California Health and Safety Code, Chapter 6.5, Section(s) Multiple
Violation Description: Hazardous Waste Generator Program - Operations/Maintenance - General
Violation Notes: Returned to compliance on 08/17/2017.
Violation Division: Santa Barbara County Environmental Health Services
Violation Program: HW
Violation Source: CERS,

Site ID: 68879
Site Name: SONATECH LLC
Violation Date: 08-11-2020
Citation: HSC 6.95 25508(a)(1) - California Health and Safety Code, Chapter 6.95, Section(s) 25508(a)(1)
Violation Description: Failure to complete and electronically submit a business plan when storing/handling a hazardous material at or above reportable quantities.
Violation Notes: Not reported
Violation Division: Santa Barbara County Environmental Health Services
Violation Program: HMRRP
Violation Source: CERS,

Evaluation:
Eval General Type: Compliance Evaluation Inspection
Eval Date: 07-17-2017
Violations Found: No
Eval Type: Routine done by local agency
Eval Notes: Closure inspection
Eval Division: Santa Barbara County Environmental Health Services
Eval Program: HMRRP
Eval Source: CERS,

Eval General Type: Compliance Evaluation Inspection
Eval Date: 05-01-2014
Violations Found: Yes
Eval Type: Routine done by local agency
Eval Notes: Not reported
Eval Division: Santa Barbara County Environmental Health Services
Eval Program: HMRRP

SONATECH LLC (Continued) **S123635664**

Eval Source: CERS,

Eval General Type: Compliance Evaluation Inspection
Eval Date: 05-01-2014
Violations Found: Yes
Eval Type: Routine done by local agency
Eval Notes: Not reported
Eval Division: Santa Barbara County Environmental Health Services
Eval Program: HW
Eval Source: CERS,

Eval General Type: Compliance Evaluation Inspection
Eval Date: 07-17-2017
Violations Found: No
Eval Type: Routine done by local agency
Eval Notes: Closure inspection includes change form
Eval Division: Santa Barbara County Environmental Health Services
Eval Program: HW
Eval Source: CERS,

Eval General Type: Compliance Evaluation Inspection
Eval Date: 07-17-2017
Violations Found: Yes
Eval Type: Routine done by local agency
Eval Notes: New facility inspection includes pre/post inspection activity and change form. also the facility was listed as difficult in envision so I spent an hour+ researching the facility
Eval Division: Santa Barbara County Environmental Health Services
Eval Program: HW
Eval Source: CERS,

Eval General Type: Compliance Evaluation Inspection
Eval Date: 08-11-2020
Violations Found: Yes
Eval Type: Routine done by local agency
Eval Notes: Not reported
Eval Division: Santa Barbara County Environmental Health Services
Eval Program: HMRRP
Eval Source: CERS,

Eval General Type: Compliance Evaluation Inspection
Eval Date: 08-11-2020
Violations Found: Yes
Eval Type: Routine done by local agency
Eval Notes: Not reported
Eval Division: Santa Barbara County Environmental Health Services
Eval Program: HW
Eval Source: CERS,

Coordinates:
Site ID: 68879
Facility Name: SONATECH LLC
Env Int Type Code: HWG
Program ID: 10211683
Coord Name: Not reported
Ref Point Type Desc: Center of a facility or station.,
Latitude: 34.425140

SONATECH LLC (Continued) **S123635664**

Longitude: -119.821960

Affiliation:
Affiliation Type Desc: CUPA District
Entity Name: Santa Barbara County Env Health
Entity Title: Not reported
Affiliation Address: 225 Camino del Remedio
Affiliation City: Santa Barbara
Affiliation State: CA
Affiliation Country: Not reported
Affiliation Zip: 93110
Affiliation Phone: (805) 681-4927,

Affiliation Type Desc: Identification Signer
Entity Name: Matt Knutson
Entity Title: Facilities/EHS Manager
Affiliation Address: Not reported
Affiliation City: Not reported
Affiliation State: Not reported
Affiliation Country: Not reported
Affiliation Zip: Not reported
Affiliation Phone: ,

Affiliation Type Desc: Document Preparer
Entity Name: Matt Knutson
Entity Title: Not reported
Affiliation Address: Not reported
Affiliation City: Not reported
Affiliation State: Not reported
Affiliation Country: Not reported
Affiliation Zip: Not reported
Affiliation Phone: ,

Affiliation Type Desc: Facility Mailing Address
Entity Name: Mailing Address
Entity Title: Not reported
Affiliation Address: 879 WARD DR
Affiliation City: SANTA BARBARA
Affiliation State: CA
Affiliation Country: Not reported
Affiliation Zip: 93111
Affiliation Phone: ,

Affiliation Type Desc: Operator
Entity Name: Matt Knutson
Entity Title: Not reported
Affiliation Address: Not reported
Affiliation City: Not reported
Affiliation State: Not reported
Affiliation Country: Not reported
Affiliation Zip: Not reported
Affiliation Phone: (805) 690-5303,

Affiliation Type Desc: Parent Corporation
Entity Name: SONATECH INC
Entity Title: Not reported
Affiliation Address: Not reported

SONATECH LLC (Continued) **S123635664**

Affiliation City:	Not reported
Affiliation State:	Not reported
Affiliation Country:	Not reported
Affiliation Zip:	Not reported
Affiliation Phone:	,
Affiliation Type Desc:	Environmental Contact
Entity Name:	Matt Knutson
Entity Title:	Not reported
Affiliation Address:	879 WARD DR
Affiliation City:	SANTA BARBARA
Affiliation State:	CA
Affiliation Country:	Not reported
Affiliation Zip:	93111
Affiliation Phone:	,
Affiliation Type Desc:	Legal Owner
Entity Name:	Mark Shaw
Entity Title:	Not reported
Affiliation Address:	879 WARD DR
Affiliation City:	Santa Barbara
Affiliation State:	CA
Affiliation Country:	United States
Affiliation Zip:	93111
Affiliation Phone:	(805) 683-1431,
Affiliation Type Desc:	Property Owner
Entity Name:	Majestic Asset Management, Inc.
Entity Title:	Not reported
Affiliation Address:	5142 Clareton Drive, Suite 200
Affiliation City:	Agoura Hills
Affiliation State:	CA
Affiliation Country:	United States
Affiliation Zip:	91301
Affiliation Phone:	(818) 348-2909,

HWTS:

Name:	SONATECH LLC
Address:	879 WARD DR
Address 2:	Not reported
City,State,Zip:	SANTA BARBARA, CA 93111
EPA ID:	CAL000427816
Inactive Date:	Not reported
Create Date:	05/17/2017
Last Act Date:	Not reported
Mailing Name:	Not reported
Mailing Address:	879 WARD DR
Mailing Address 2:	Not reported
Mailing City,State,Zip:	SANTA BARBARA, CA 93111
Owner Name:	SONATECH LLC
Owner Address:	879 WARD DR
Owner Address 2:	Not reported
Owner City,State,Zip:	SANTA BARBARA, CA 93111
Contact Name:	MATT KNUTSON
Contact Address:	879 WARD DR
Contact Address 2:	Not reported

SONATECH LLC (Continued) **S123635664**

City,State,Zip: SANTA BARBARA, CA 93111
Facility Status: Active
Facility Type: PERMANENT
Category: STATE
Latitude: 34.4250756
Longitude: -119.8219704

NAICS:
EPA ID: CAL000427816
Create Date: 2017-05-17 10:09:11.757
NAICS Code: 334511
NAICS Description: Search, Detection, Navigation, Guidance, Aeronautical, and Nautical System and Instrument Manufacturing
Issued EPA ID Date: 2017-05-17 10:09:11.68700
Inactive Date: Not reported
Facility Name: SONATECH LLC
Facility Address: 879 WARD DR
Facility Address 2: Not reported
Facility City: SANTA BARBARA
Facility County: Not reported
Facility State: CA
Facility Zip: 93111

I107 **REACTION 35 LLC** **RCRA NonGen / NLR** **1024841000**
ENE **861 WARD DR** **CAL000390430**
1/8-1/4 **SANTA BARBARA, CA 93111**
0.179 mi.
947 ft. **Site 9 of 13 in cluster I**

Relative: **Higher**
Actual: **13 ft.**

RCRA Listings:
Date Form Received by Agency: 20131024
Handler Name: REACTION 35 LLC
Handler Address: 861 WARD DR
Handler City,State,Zip: SANTA BARBARA, CA 93111
EPA ID: CAL000390430
Contact Name: ERIN ORAZM STOIMENOVA/EX: 117
Contact Address: 861 WARD DR
Contact City,State,Zip: SANTA BARBARA, CA 93111
Contact Telephone: 805-696-6660
Contact Fax: 805-696-6761
Contact Email: ESTOIMENOV@REACTION35.COM
Contact Title: Not reported
EPA Region: 09
Land Type: Not reported
Federal Waste Generator Description: Not a generator, verified
Non-Notifier: Not reported
Biennial Report Cycle: Not reported
Accessibility: Not reported
Active Site Indicator: Handler Activities
State District Owner: Not reported
State District: Not reported
Mailing Address: 861 WARD DR
Mailing City,State,Zip: SANTA BARBARA, CA 93111-2920
Owner Name: REACTION 35 LLC
Owner Type: Other
Operator Name: ERIN ORAZM STOIMENOVA/EX: 117
Operator Type: Other

REACTION 35 LLC (Continued) **1024841000**

Short-Term Generator Activity:	No
Importer Activity:	No
Mixed Waste Generator:	No
Transporter Activity:	No
Transfer Facility Activity:	No
Recycler Activity with Storage:	No
Small Quantity On-Site Burner Exemption:	No
Smelting Melting and Refining Furnace Exemption:	No
Underground Injection Control:	No
Off-Site Waste Receipt:	No
Universal Waste Indicator:	Yes
Universal Waste Destination Facility:	Yes
Federal Universal Waste:	No
Active Site Fed-Reg Treatment Storage and Disposal Facility:	Not reported
Active Site Converter Treatment storage and Disposal Facility:	Not reported
Active Site State-Reg Treatment Storage and Disposal Facility:	Not reported
Active Site State-Reg Handler:	---
Federal Facility Indicator:	Not reported
Hazardous Secondary Material Indicator:	N
Sub-Part K Indicator:	Not reported
Commercial TSD Indicator:	No
Treatment Storage and Disposal Type:	Not reported
2018 GPRA Permit Baseline:	Not on the Baseline
2018 GPRA Renewals Baseline:	Not on the Baseline
Permit Renewals Workload Universe:	Not reported
Permit Workload Universe:	Not reported
Permit Progress Universe:	Not reported
Post-Closure Workload Universe:	Not reported
Closure Workload Universe:	Not reported
202 GPRA Corrective Action Baseline:	No
Corrective Action Workload Universe:	No
Subject to Corrective Action Universe:	No
Non-TSDFs Where RCRA CA has Been Imposed Universe:	No
TSDFs Potentially Subject to CA Under 3004 (u)/(v) Universe:	No
TSDFs Only Subject to CA under Discretionary Auth Universe:	No
Corrective Action Priority Ranking:	No NCAPS ranking
Environmental Control Indicator:	No
Institutional Control Indicator:	No
Human Exposure Controls Indicator:	N/A
Groundwater Controls Indicator:	N/A
Operating TSDF Universe:	Not reported
Full Enforcement Universe:	Not reported
Significant Non-Complier Universe:	No
Unaddressed Significant Non-Complier Universe:	No
Addressed Significant Non-Complier Universe:	No
Significant Non-Complier With a Compliance Schedule Universe:	No
Financial Assurance Required: Not reported	
Handler Date of Last Change:	20180906
Recognized Trader-Importer:	No
Recognized Trader-Exporter:	No
Importer of Spent Lead Acid Batteries:	No
Exporter of Spent Lead Acid Batteries:	No
Recycler Activity Without Storage:	No
Manifest Broker:	No
Sub-Part P Indicator:	No

REACTION 35 LLC (Continued) **1024841000**

Handler - Owner Operator:
Owner/Operator Indicator: Operator
Owner/Operator Name: ERIN ORAZM STOIMENOVA/EX: 117
Legal Status: Other
Date Became Current: Not reported
Date Ended Current: Not reported
Owner/Operator Address: 861 WARD DR
Owner/Operator City,State,Zip: SANTA BARBARA, CA 93111
Owner/Operator Telephone: 805-696-6660
Owner/Operator Telephone Ext: Not reported
Owner/Operator Fax: Not reported
Owner/Operator Email: Not reported

Owner/Operator Indicator: Owner
Owner/Operator Name: REACTION 35 LLC
Legal Status: Other
Date Became Current: Not reported
Date Ended Current: Not reported
Owner/Operator Address: 861 WARD DR
Owner/Operator City,State,Zip: SANTA BARBARA, CA 93111-2920
Owner/Operator Telephone: 805-696-6660
Owner/Operator Telephone Ext: Not reported
Owner/Operator Fax: Not reported
Owner/Operator Email: Not reported

Historic Generators:
Receive Date: 20131024
Handler Name: REACTION 35 LLC
Federal Waste Generator Description: Not a generator, verified
State District Owner: Not reported
Large Quantity Handler of Universal Waste: No
Recognized Trader Importer: No
Recognized Trader Exporter: No
Spent Lead Acid Battery Importer: No
Spent Lead Acid Battery Exporter: No
Current Record: Yes
Non Storage Recycler Activity: Not reported
Electronic Manifest Broker: Not reported

List of NAICS Codes and Descriptions:
NAICS Code: 54171
NAICS Description: RESEARCH AND DEVELOPMENT IN THE PHYSICAL, ENGINEERING, AND LIFE SCIENCES

Facility Has Received Notices of Violations:
Violations: No Violations Found

Evaluation Action Summary:
Evaluations: No Evaluations Found

I108 **GAS REACTION TECHNOLOGIES INC** **CUPA Listings** **S108747725**
ENE **861 WARD DR** **N/A**
1/8-1/4 **SANTA BARBARA, CA 93111**
0.179 mi.
947 ft. **Site 10 of 13 in cluster I**

Relative:
Higher

Actual:
13 ft.

CUPA SANTA BARBARA:

Name:	GAS REACTION TECHNOLOGIES INC
Address:	861 WARD DR
City,State,Zip:	SANTA BARBARA, CA 93111
Facility Id:	FA0013371
Region:	SANTA BARBARA
Cross Street:	Not reported
Latitude:	Not reported
Longitude:	Not reported
Mailing Name:	GAS REACTION TECHNOLOGIES INC
Mailing Care Of:	Not reported
Mailing Address:	861 WARD DR
Mailing City:	SANTA BARBARA
Mailing State:	CA
Mailing Zip Code:	93111
Record Id:	PR0507868
Pe #:	2162
Current Status:	1

Name:	GAS REACTION TECHNOLOGIES INC
Address:	861 WARD DR
City,State,Zip:	SANTA BARBARA, CA 93111
Facility Id:	FA0013371
Region:	SANTA BARBARA
Cross Street:	Not reported
Latitude:	Not reported
Longitude:	Not reported
Mailing Name:	GAS REACTION TECHNOLOGIES INC
Mailing Care Of:	Not reported
Mailing Address:	861 WARD DR
Mailing City:	SANTA BARBARA
Mailing State:	CA
Mailing Zip Code:	93111
Record Id:	PR0507870
Pe #:	2201
Current Status:	1

Name:	VTR OPTOELECTRONICS INC-INAC
Address:	861 WARD DR
City,State,Zip:	SANTA BARBARA, CA 93111
Facility Id:	FA0012494
Region:	SANTA BARBARA
Cross Street:	Not reported
Latitude:	Not reported
Longitude:	Not reported
Mailing Name:	VTR OPTOELECTRONIC INC
Mailing Care Of:	ACCTS PAYABLE
Mailing Address:	861 WARD DR
Mailing City:	SANTA BARBARA
Mailing State:	CA
Mailing Zip Code:	93111
Record Id:	PR0505372
Pe #:	2201

GAS REACTION TECHNOLOGIES INC (Continued) **S108747725**

Current Status: 2

Name: VTR OPTOELECTRONICS INC-INAC
Address: 861 WARD DR
City,State,Zip: SANTA BARBARA, CA 93111
Facility Id: FA0012494
Region: SANTA BARBARA
Cross Street: Not reported
Latitude: Not reported
Longitude: Not reported
Mailing Name: VTR OPTOELECTRONIC INC
Mailing Care Of: ACCTS PAYABLE
Mailing Address: 861 WARD DR
Mailing City: SANTA BARBARA
Mailing State: CA
Mailing Zip Code: 93111
Record Id: PR0505373
Pe #: 2162
Current Status: 2

Name: VTR OPTOELECTRONICS INC-INAC
Address: 861 WARD DR
City,State,Zip: SANTA BARBARA, CA 93111
Facility Id: FA0012494
Region: SANTA BARBARA
Cross Street: Not reported
Latitude: Not reported
Longitude: Not reported
Mailing Name: VTR OPTOELECTRONIC INC
Mailing Care Of: ACCTS PAYABLE
Mailing Address: 861 WARD DR
Mailing City: SANTA BARBARA
Mailing State: CA
Mailing Zip Code: 93111
Record Id: PR0505375
Pe #: 1301
Current Status: 2

I109 **REACTION 35, LLC** **CERS HAZ WASTE** **S123100729**
ENE **861 WARD DR** **CERS** **N/A**
1/8-1/4 **SANTA BARBARA, CA 93111**
0.179 mi.
947 ft. **Site 11 of 13 in cluster I**

Relative: **Higher**
Actual: **13 ft.**

CERS HAZ WASTE:
Name: REACTION 35, LLC
Address: 861 WARD DR
City,State,Zip: SANTA BARBARA, CA 93111
Site ID: 400506
CERS ID: 10209661
CERS Description: Hazardous Waste Generator

CERS:
Name: REACTION 35, LLC
Address: 861 WARD DR
City,State,Zip: SANTA BARBARA, CA 93111
Site ID: 400506

REACTION 35, LLC (Continued) **S123100729**

CERS ID: 10209661
CERS Description: Chemical Storage Facilities

Violations:

Site ID: 400506
Site Name: Reaction 35, LLC
Violation Date: 10-16-2014
Citation: 22 CCR 12 66262.40(c) - California Code of Regulations, Title 22, Chapter 12, Section(s) 66262.40(c)
Violation Description: Failure to determine if the waste generated is a hazardous waste and to maintain analysis results for three years.
Violation Notes: Returned to compliance on 11/21/2014.
Violation Division: Santa Barbara County Environmental Health Services
Violation Program: HW
Violation Source: CERS,

Site ID: 400506
Site Name: Reaction 35, LLC
Violation Date: 10-16-2014
Citation: 22 CCR 12 66262.34(f) - California Code of Regulations, Title 22, Chapter 12, Section(s) 66262.34(f)
Violation Description: Failure to properly label hazardous waste accumulation containers with the following requirements: "Hazardous Waste", name and address of the generator, physical and chemical characteristics of the Hazardous Waste, and starting accumulation date.
Violation Notes: Returned to compliance on 11/21/2014.
Violation Division: Santa Barbara County Environmental Health Services
Violation Program: HW
Violation Source: CERS,

Site ID: 400506
Site Name: Reaction 35, LLC
Violation Date: 05-21-2019
Citation: HSC 6.95 25508.1(a)-(f) - California Health and Safety Code, Chapter 6.95, Section(s) 25508.1(a)-(f)
Violation Description: Failure to electronically update business plan within 30 days of any one of the following events: A 100 percent or more increase in the quantity of a previously disclosed material. Any handling of a previously undisclosed hazardous materials at or above reportable quantities. A change of business address, business ownership, or business name. A substantial change in the handler's operations that requires modification to any portion of the business plan.
Violation Notes: Returned to compliance on 05/22/2020. Failure to update the hazardous materials business plan when handling previously undisclosed hazardous materials. Facility failed to report the following: compressed air cylinders, carbon dioxide, cyclopropane, helium, methane, and neon. Facility is required to update the hazardous materials inventory to include the materials listed above. Violation corrected at time of the inspection.
Violation Division: Santa Barbara County Environmental Health Services
Violation Program: HMRRP
Violation Source: CERS,

Site ID: 400506
Site Name: Reaction 35, LLC
Violation Date: 10-16-2014
Citation: HSC 6.95 25508.1(a)-(e) - California Health and Safety Code, Chapter 6.95, Section(s) 25508.1(a)-(e)

REACTION 35, LLC (Continued) **S123100729**

Violation Description: Failure to electronically update business plan within 30 days of any one of the following events: A 100 percent or more increase in the quantity of a previously disclosed material. Any handling of a previously undisclosed hazardous materials at or above reportable quantities. A change of business address, business ownership, or business name.
Violation Notes: Returned to compliance on 11/06/2014.
Violation Division: Santa Barbara County Environmental Health Services
Violation Program: HMRRP
Violation Source: CERS,

Site ID: 400506
Site Name: Reaction 35, LLC
Violation Date: 10-16-2014
Citation: HSC 6.5 Multiple Sections - California Health and Safety Code, Chapter 6.5, Section(s) Multiple Sections
Violation Description: Haz Waste Generator Program - Operations/Maintenance - General
Violation Notes: Returned to compliance on 11/21/2014.
Violation Division: Santa Barbara County Environmental Health Services
Violation Program: HW
Violation Source: CERS,

Evaluation:
Eval General Type: Compliance Evaluation Inspection
Eval Date: 05-21-2019
Violations Found: Yes
Eval Type: Routine done by local agency
Eval Notes: Not reported
Eval Division: Santa Barbara County Environmental Health Services
Eval Program: HMRRP
Eval Source: CERS,

Eval General Type: Compliance Evaluation Inspection
Eval Date: 10-16-2014
Violations Found: Yes
Eval Type: Routine done by local agency
Eval Notes: Not reported
Eval Division: Santa Barbara County Environmental Health Services
Eval Program: HW
Eval Source: CERS,

Eval General Type: Compliance Evaluation Inspection
Eval Date: 05-21-2019
Violations Found: No
Eval Type: Routine done by local agency
Eval Notes: Not reported
Eval Division: Santa Barbara County Environmental Health Services
Eval Program: HW
Eval Source: CERS,

Eval General Type: Compliance Evaluation Inspection
Eval Date: 10-16-2014
Violations Found: Yes
Eval Type: Routine done by local agency
Eval Notes: Not reported
Eval Division: Santa Barbara County Environmental Health Services
Eval Program: HMRRP

REACTION 35, LLC (Continued) **S123100729**

Eval Source: CERS,

Coordinates:
Site ID: 400506
Facility Name: Reaction 35, LLC
Env Int Type Code: HMBP
Program ID: 10209661
Coord Name: Not reported
Ref Point Type Desc: Center of a facility or station.,
Latitude: 34.425520
Longitude: -119.821950

Affiliation:
Affiliation Type Desc: Environmental Contact
Entity Name: Zachary Snodgrass
Entity Title: Not reported
Affiliation Address: 861 WARD DR
Affiliation City: SANTA BARBARA
Affiliation State: CA
Affiliation Country: Not reported
Affiliation Zip: 93111
Affiliation Phone: ,

Affiliation Type Desc: CUPA District
Entity Name: Santa Barbara County Env Health
Entity Title: Not reported
Affiliation Address: 225 Camino del Remedio
Affiliation City: Santa Barbara
Affiliation State: CA
Affiliation Country: Not reported
Affiliation Zip: 93110
Affiliation Phone: (805) 681-4927,

Affiliation Type Desc: Identification Signer
Entity Name: Alan Dang
Entity Title: Research Engineer & EHS Coordinator
Affiliation Address: Not reported
Affiliation City: Not reported
Affiliation State: Not reported
Affiliation Country: Not reported
Affiliation Zip: Not reported
Affiliation Phone: ,

Affiliation Type Desc: Legal Owner
Entity Name: Reaction35, LLC
Entity Title: Not reported
Affiliation Address: 861 Ward Dr.
Affiliation City: Santa Barbara
Affiliation State: CA
Affiliation Country: United States
Affiliation Zip: 93111
Affiliation Phone: (805) 696-6660,

Affiliation Type Desc: Parent Corporation
Entity Name: Reaction 35, LLC
Entity Title: Not reported

REACTION 35, LLC (Continued) **S123100729**

Affiliation Address:	Not reported
Affiliation City:	Not reported
Affiliation State:	Not reported
Affiliation Country:	Not reported
Affiliation Zip:	Not reported
Affiliation Phone:	,
Affiliation Type Desc:	Property Owner
Entity Name:	Majestic Asset Management, Inc
Entity Title:	Not reported
Affiliation Address:	879 Ward Dr.
Affiliation City:	Santa Barbara
Affiliation State:	CA
Affiliation Country:	United States
Affiliation Zip:	93111
Affiliation Phone:	(818) 933-8504,
Affiliation Type Desc:	Document Preparer
Entity Name:	Alan Dang
Entity Title:	Not reported
Affiliation Address:	Not reported
Affiliation City:	Not reported
Affiliation State:	Not reported
Affiliation Country:	Not reported
Affiliation Zip:	Not reported
Affiliation Phone:	,
Affiliation Type Desc:	Operator
Entity Name:	Reaction35, LLC
Entity Title:	Not reported
Affiliation Address:	Not reported
Affiliation City:	Not reported
Affiliation State:	Not reported
Affiliation Country:	Not reported
Affiliation Zip:	Not reported
Affiliation Phone:	(805) 696-6660,
Affiliation Type Desc:	Facility Mailing Address
Entity Name:	Mailing Address
Entity Title:	Not reported
Affiliation Address:	861 Ward Dr.
Affiliation City:	Santa Barbara
Affiliation State:	CA
Affiliation Country:	Not reported
Affiliation Zip:	93111
Affiliation Phone:	,

I110 **GREENYUG, LLC** **RCRA-LQG** **1019322584**
ENE **861 WARD DRIVE** **CAL000390291**
1/8-1/4 **SANTA BARBARA, CA 93111**
0.179 mi.
947 ft. **Site 12 of 13 in cluster I**

Relative: **Higher**

Actual: **13 ft.**

RCRA Listings:

Date Form Received by Agency:		20160118
Handler Name:	GREENYUG, LLC	
Handler Address:		861 WARD DRIVE
Handler City,State,Zip:		SANTA BARBARA, CA 93111
EPA ID:		CAL000390291
Contact Name:		BRIAN C VICENTE
Contact Address:		WARD DRIVE
Contact City,State,Zip:		SANTA BARBARA, CA 93111
Contact Telephone:		805-696-6660 106
Contact Fax:		Not reported
Contact Email:		BVICENTE@GREENYUG.COM
Contact Title:		R&D MANAGER
EPA Region:		09
Land Type:		Private
Federal Waste Generator Description:		Large Quantity Generator
Non-Notifier:		Not reported
Biennial Report Cycle:		2015
Accessibility:		Not reported
Active Site Indicator:		Handler Activities
State District Owner:		Not reported
State District:		Not reported
Mailing Address:		WARD DRIVE
Mailing City,State,Zip:		SANTA BARBARA, CA 93111
Owner Name:	GREENYUG, LLC	
Owner Type:		Private
Operator Name:	GREENYUG, LLC	
Operator Type:		Private
Short-Term Generator Activity:		No
Importer Activity:		No
Mixed Waste Generator:		No
Transporter Activity:		No
Transfer Facility Activity:		No
Recycler Activity with Storage:		No
Small Quantity On-Site Burner Exemption:		No
Smelting Melting and Refining Furnace Exemption:		No
Underground Injection Control:		No
Off-Site Waste Receipt:		No
Universal Waste Indicator:		No
Universal Waste Destination Facility:		No
Federal Universal Waste:		No
Active Site Fed-Reg Treatment Storage and Disposal Facility:		Not reported
Active Site Converter Treatment storage and Disposal Facility:		Not reported
Active Site State-Reg Treatment Storage and Disposal Facility:		Not reported
Active Site State-Reg Handler:		---
Federal Facility Indicator:		Not reported
Hazardous Secondary Material Indicator:		NN
Sub-Part K Indicator:		Not reported
Commercial TSD Indicator:		No
Treatment Storage and Disposal Type:		Not reported
2018 GPRA Permit Baseline:		Not on the Baseline
2018 GPRA Renewals Baseline:		Not on the Baseline
Permit Renewals Workload Universe:		Not reported

GREENYUG, LLC (Continued) **1019322584**

Permit Workload Universe:	Not reported
Permit Progress Universe:	Not reported
Post-Closure Workload Universe:	Not reported
Closure Workload Universe:	Not reported
202 GPRA Corrective Action Baseline:	No
Corrective Action Workload Universe:	No
Subject to Corrective Action Universe:	No
Non-TSDFs Where RCRA CA has Been Imposed Universe:	No
TSDFs Potentially Subject to CA Under 3004 (u)/(v) Universe:	No
TSDFs Only Subject to CA under Discretionary Auth Universe:	No
Corrective Action Priority Ranking:	No NCAPS ranking
Environmental Control Indicator:	No
Institutional Control Indicator:	No
Human Exposure Controls Indicator:	N/A
Groundwater Controls Indicator:	N/A
Operating TSDF Universe:	Not reported
Full Enforcement Universe:	Not reported
Significant Non-Complier Universe:	No
Unaddressed Significant Non-Complier Universe:	No
Addressed Significant Non-Complier Universe:	No
Significant Non-Complier With a Compliance Schedule Universe:	No
Financial Assurance Required: Not reported	
Handler Date of Last Change:	20161104
Recognized Trader-Importer:	No
Recognized Trader-Exporter:	No
Importer of Spent Lead Acid Batteries:	No
Exporter of Spent Lead Acid Batteries:	No
Recycler Activity Without Storage:	Not reported
Manifest Broker:	Not reported
Sub-Part P Indicator:	No

Biennial: List of Years
Year: 2015

Click Here for Biennial Reporting System Data:

Hazardous Waste Summary:
Waste Code: D001
Waste Description: IGNITABLE WASTE

Waste Code: F003
Waste Description: THE FOLLOWING SPENT NONHALOGENATED SOLVENTS: XYLENE, ACETONE, ETHYL ACETATE, ETHYL BENZENE, ETHYL ETHER, METHYL ISOBUTYL KETONE, N-BUTYL ALCOHOL, CYCLOHEXANONE, AND METHANOL; ALL SPENT SOLVENT MIXTURES/BLENDS CONTAINING, BEFORE USE, ONLY THE ABOVE SPENT NONHALOGENATED SOLVENTS; AND ALL SPENT SOLVENT MIXTURES/BLENDS CONTAINING, BEFORE USE, ONE OR MORE OF THE ABOVE NONHALOGENATED SOLVENTS, AND A TOTAL OF TEN PERCENT OR MORE (BY VOLUME) OF ONE OR MORE OF THOSE SOLVENTS LISTED IN F001, F002, F004, AND F005; AND STILL BOTTOMS FROM THE RECOVERY OF THESE SPENT SOLVENTS AND SPENT SOLVENT MIXTURES.

Waste Code: F005
Waste Description: THE FOLLOWING SPENT NONHALOGENATED SOLVENTS: TOLUENE, METHYL ETHYL KETONE, CARBON DISULFIDE, ISOBUTANOL, PYRIDINE, BENZENE, 2-ETHOXYETHANOL, AND 2-NITROPROPANE; ALL SPENT SOLVENT MIXTURES/BLENDS

GREENYUG, LLC (Continued) **1019322584**

CONTAINING, BEFORE USE, A TOTAL OF TEN PERCENT OR MORE (BY VOLUME) OF ONE OR MORE OF THE ABOVE NONHALOGENATED SOLVENTS OR THOSE SOLVENTS LISTED IN F001, F002, OR F004; AND STILL BOTTOMS FROM THE RECOVERY OF THESE SPENT SOLVENTS AND SPENT SOLVENT MIXTURES.

Handler - Owner Operator:

Owner/Operator Indicator:	Operator
Owner/Operator Name: GREENYUG, LLC	
Legal Status:	Private
Date Became Current:	20110701
Date Ended Current:	Not reported
Owner/Operator Address:	Not reported
Owner/Operator City,State,Zip:	Not reported
Owner/Operator Telephone:	Not reported
Owner/Operator Telephone Ext:	Not reported
Owner/Operator Fax:	Not reported
Owner/Operator Email:	Not reported

Owner/Operator Indicator:	Owner
Owner/Operator Name: GREENYUG, LLC	
Legal Status:	Private
Date Became Current:	20110701
Date Ended Current:	Not reported
Owner/Operator Address:	861 WARD DRIVE
Owner/Operator City,State,Zip:	SANTA BARBARA, CA 93111
Owner/Operator Telephone:	805-696-6660
Owner/Operator Telephone Ext:	Not reported
Owner/Operator Fax:	Not reported
Owner/Operator Email:	Not reported

Historic Generators:

Receive Date:	20160118
Handler Name: GREENYUG, LLC	
Federal Waste Generator Description:	Large Quantity Generator
State District Owner:	Not reported
Large Quantity Handler of Universal Waste:	No
Recognized Trader Importer:	No
Recognized Trader Exporter:	No
Spent Lead Acid Battery Importer:	No
Spent Lead Acid Battery Exporter:	No
Current Record:	Yes
Non Storage Recycler Activity:	Not reported
Electronic Manifest Broker:	Not reported

List of NAICS Codes and Descriptions:

NAICS Code:	541712
NAICS Description:	RESEARCH AND DEVELOPMENT IN THE PHYSICAL, ENGINEERING, AND LIFE SCIENCES (EXCEPT BIOTECHNOLOGY)

Facility Has Received Notices of Violations:

Violations:	No Violations Found

Evaluation Action Summary:

Evaluations:	No Evaluations Found

G111 **ACCU AIR GASES & EQUIPMENT-CLSD** **CUPA Listings** **S110742496**
NE **737 KELLOGG AVE** **N/A**
1/8-1/4 **SANTA BARBARA, CA 93117**
0.180 mi.
950 ft. **Site 6 of 6 in cluster G**

Relative:
Higher

Actual:
17 ft.

CUPA SANTA BARBARA:

Name:	ACCU AIR GASES & EQUIPMENT-CLSD
Address:	737 KELLOGG AVE
City,State,Zip:	SANTA BARBARA, CA 93117
Facility Id:	FA0013180
Region:	SANTA BARBARA
Cross Street:	Not reported
Latitude:	Not reported
Longitude:	Not reported
Mailing Name:	ACCU AIR GASES & EQUIPMENT
Mailing Care Of:	Not reported
Mailing Address:	1885 N VENTURA AVE
Mailing City:	VENTURA
Mailing State:	CA
Mailing Zip Code:	93001
Record Id:	PR0507448
Pe #:	2163
Current Status:	2

Name:	AIRGAS WEST-CLSD
Address:	737 KELLOGG AVE
City,State,Zip:	GOLETA, CA 93117
Facility Id:	FA0014137
Region:	SANTA BARBARA
Cross Street:	Not reported
Latitude:	Not reported
Longitude:	Not reported
Mailing Name:	AIRGAS WEST
Mailing Care Of:	Not reported
Mailing Address:	4007 PARAMOUNT BLVD. STE #100
Mailing City:	LAKEWOOD
Mailing State:	CA
Mailing Zip Code:	90712
Record Id:	PR0511703
Pe #:	2100
Current Status:	2

Name:	AIRGAS WEST-CLSD
Address:	737 KELLOGG AVE
City,State,Zip:	GOLETA, CA 93117
Facility Id:	FA0014137
Region:	SANTA BARBARA
Cross Street:	Not reported
Latitude:	Not reported
Longitude:	Not reported
Mailing Name:	AIRGAS WEST
Mailing Care Of:	Not reported
Mailing Address:	4007 PARAMOUNT BLVD. STE #100
Mailing City:	LAKEWOOD
Mailing State:	CA
Mailing Zip Code:	90712
Record Id:	PR0511704
Pe #:	2163

ACCU AIR GASES & EQUIPMENT-CLSD (Continued) **S110742496**

Current Status: 2

H112 **ACRA ENTERPRISES, INC.** **HIST UST** **U001580674**
NNE **5740 THORNWOOD DR** **N/A**
1/8-1/4 **GOLETA, CA 93117**
0.180 mi.
950 ft. **Site 16 of 21 in cluster H**

Relative: **Higher**
Actual: **16 ft.**

HIST UST:

Name:	ACRA ENTERPRISES, INC.
Address:	5740 THORNWOOD DR
City,State,Zip:	GOLETA, CA 93117
File Number:	Not reported
URL:	Not reported
Region:	STATE
Facility ID:	00000048271
Facility Type:	Not reported
Other Type:	MACHINE SHOP
Contact Name:	GARY T. BROUS
Telephone:	8059644757
Owner Name:	GRANT VALE GARY T. BROUS OREN
Owner Address:	5740 THORNWOOD DRIVE
Owner City,St,Zip:	GOLETA, CA 93117
Total Tanks:	0002
Tank Num:	001
Container Num:	1
Year Installed:	1966
Tank Capacity:	00000500
Tank Used for:	PRODUCT
Type of Fuel:	06
Container Construction Thickness:	Not reported
Leak Detection:	None
Tank Num:	002
Container Num:	2
Year Installed:	1966
Tank Capacity:	00000500
Tank Used for:	PRODUCT
Type of Fuel:	06
Container Construction Thickness:	Not reported
Leak Detection:	None

H113 **VALLEY PRECISION** **LUST** **S102440829**
NNE **5740 THORNWOOD DR** **HIST UST** **N/A**
1/8-1/4 **GOLETA, CA 93116** **Cortese**
0.180 mi. **HIST CORTESE**
950 ft. **Site 17 of 21 in cluster H**

Relative: **Higher**
Actual: **16 ft.**

LUST:

Name:	VALLEY PRECISION
Address:	5740 THORNWOOD DR
City,State,Zip:	GOLETA, CA 93116
Lead Agency:	CENTRAL COAST RWQCB (REGION 3)
Case Type:	LUST Cleanup Site
Geo Track:	http://geotracker.waterboards.ca.gov/profile_report.asp?global_id=T0608300685

VALLEY PRECISION (Continued) **S102440829**

Global Id: T0608300685
Latitude: 34.429597
Longitude: -119.824819
Status: Completed - Case Closed
Status Date: 02/03/1988
Case Worker: Not reported
RB Case Number: 446
Local Agency: Not reported
File Location: Not reported
Local Case Number: Not reported
Potential Media Affect: Other Groundwater (uses other than drinking water)
Potential Contaminants of Concern: Gasoline
Site History: Not reported

LUST:
Global Id: T0608300685
Action Type: ENFORCEMENT
Date: 10/22/1987
Action: Closure/No Further Action Letter

Global Id: T0608300685
Action Type: ENFORCEMENT
Date: 02/08/1988
Action: Closure/No Further Action Letter

Global Id: T0608300685
Action Type: ENFORCEMENT
Date: 08/01/2018
Action: File review

Global Id: T0608300685
Action Type: Other
Date: 09/09/1987
Action: Leak Reported

Global Id: T0608300685
Action Type: ENFORCEMENT
Date: 09/09/1987
Action: Unauthorized Release Form

Global Id: T0608300685
Action Type: Other
Date: 07/31/1987
Action: Leak Discovery

Global Id: T0608300685
Action Type: Other
Date: 07/31/1987
Action: Leak Stopped

LUST:
Global Id: T0608300685
Status: Open - Case Begin Date
Status Date: 07/31/1987

Global Id: T0608300685
Status: Open - Site Assessment

VALLEY PRECISION (Continued) **S102440829**

Status Date: 09/14/1987

Global Id: T0608300685
Status: Completed - Case Closed
Status Date: 02/03/1988

LUST REG 3:
Region: 3
Regional Board: Central Coast Region
Facility County: Santa Barbara
Global ID: T0608300685
Status: Case Closed
Case Number: 446
Local Case Num: Not reported
Case Type: O
Substance: Gasoline
Quantity: Not reported
Abatement Method: U
Leak Source: Tank
Leak Cause: Structure Failure
How Stopped: Not reported
How Discovered: Tank Closure
Release Date: 09/09/1987
Discovered Date: 7/31/87
Enter Date: 09/15/1987
Stop Date: 7/31/87
Review Date: 02/03/1988
Enforce Date: Not reported
Close Date: 2/3/88
Enforcement Type: Not reported
Responsible Party: OREN WHITE
RP Address: 5740 THORNWOOD DRIVE
Contact: Not reported
Cross Street: HOLLISTER
Local Agency: 42000L
Lead Agency: Regional Board
Staff Initials: RBA
Confirm Leak: Not reported
Workplan: Not reported
Prelim Assess: Not reported
Pollution Char: 09/14/1987
Remedial Plan: Not reported
Remedial Action: Not reported
Monitoring: / /
Pilot Program: UST
Interim Action: 0
Funding: Not reported
MTBE Class: *
Max MTBE Grnd Wtr: Not reported
Max MTBE Soil: Not reported
Max MTBE Data: / /
MTBE Tested: NT
Lat/Long: 34.4292743 / -119.82504
Soil Qualifier: Not reported
Grnd Wtr Qualifier: Not reported
Mtbe Concentratn: 0

VALLEY PRECISION (Continued) **S102440829**

Mtbe Fuel: 1
Org Name: Not reported
Basin Plan: 15.31
Beneficial: Not reported
Priority: 0
UST Cleanup Fund ID: Not reported
Suspended: Not reported
Operator: Not reported
Water System: INDIGO SYSTEMS
Well Name: WELL
Distance From Well: 0
Assigned Name: 04N/28W-17J04 S
Summary: HOLE IN 1 TANK NEXT TO BUILDING. GAS SPREAD THROUGH SOIL BUILDING AREA. OBVIOUS SOIL CONTAM HAS BEEN REMOVED & SAMPLES TAKEN. G/W APPEARS TO BE CONTAMINATED.

HIST UST:
Name: ACRA ENTERPRISES INC
Address: 5740 THORNWOOD DRIVE
City,State,Zip: GOLETA, CA 93117
File Number: 0002C720
URL: http://geotracker.waterboards.ca.gov/ustpdfs/pdf/0002C720.pdf
Region: Not reported
Facility ID: Not reported
Facility Type: Not reported
Other Type: Not reported
Contact Name: Not reported
Telephone: Not reported
Owner Name: Not reported
Owner Address: Not reported
Owner City,St,Zip: Not reported
Total Tanks: Not reported

Tank Num: Not reported
Container Num: Not reported
Year Installed: Not reported
Tank Capacity: Not reported
Tank Used for: Not reported
Type of Fuel: Not reported
Container Construction Thickness: Not reported
Leak Detection: Not reported

Click here for Geo Tracker PDF:

CORTESE:
Name: VALLEY PRECISION
Address: 5740 THORNWOOD DR
City,State,Zip: GOLETA, CA 93116
Region: CORTESE
Envirostor Id: Not reported
Global ID: T0608300685
Site/Facility Type: LUST CLEANUP SITE
Cleanup Status: COMPLETED - CASE CLOSED
Status Date: Not reported
Site Code: Not reported
Latitude: Not reported

VALLEY PRECISION (Continued) **S102440829**

Longitude:	Not reported
Owner:	Not reported
Enf Type:	Not reported
Swat R:	Not reported
Flag:	active
Order No:	Not reported
Waste Discharge System No:	Not reported
Effective Date:	Not reported
Region 2:	Not reported
WID Id:	Not reported
Solid Waste Id No:	Not reported
Waste Management Uit Name:	Not reported
File Name:	Active Open

HIST CORTESE:

edr_fname:	VALLEY PRECISION
edr_fadd1:	5740 THORNWOOD
City,State,Zip:	GOLETA, CA 93117
Region:	CORTESE
Facility County Code:	42
Reg By:	LTNKA
Reg Id:	446

H114 **SCHULZ ENGINEERING CORP** **RCRA-SQG** **1000425613**
NNE **5785 THORNWOOD DRIVE** **FINDS** **CAD982486466**
1/8-1/4 **GOLETA, CA 93117** **ECHO**
0.185 mi.
978 ft. **Site 18 of 21 in cluster H**

Relative: **Higher**

Actual: **17 ft.**

RCRA Listings:

Date Form Received by Agency:		19960901
Handler Name:	SCHULZ ENGINEERING CORP	
Handler Address:		5785 THORNWOOD DRIVE
Handler City,State,Zip:		GOLETA, CA 93117
EPA ID:		CAD982486466
Contact Name:		Not reported
Contact Address:		Not reported
Contact City,State,Zip:		Not reported
Contact Telephone:		Not reported
Contact Fax:		Not reported
Contact Email:		Not reported
Contact Title:		Not reported
EPA Region:		09
Land Type:		Not reported
Federal Waste Generator Description:		Small Quantity Generator
Non-Notifier:		Not reported
Biennial Report Cycle:		Not reported
Accessibility:		Not reported
Active Site Indicator:		Handler Activities
State District Owner:		CA
State District:		3
Mailing Address:		5785 THORNWOOD DRIVE
Mailing City,State,Zip:		GOLETA, CA 93117
Owner Name:	Not reported	
Owner Type:		Not reported
Operator Name:	NOT REQUIRED	
Operator Type:		Private

SCHULZ ENGINEERING CORP (Continued) **1000425613**

Short-Term Generator Activity:	No
Importer Activity:	No
Mixed Waste Generator:	No
Transporter Activity:	No
Transfer Facility Activity:	No
Recycler Activity with Storage:	No
Small Quantity On-Site Burner Exemption:	No
Smelting Melting and Refining Furnace Exemption:	No
Underground Injection Control:	No
Off-Site Waste Receipt:	No
Universal Waste Indicator:	No
Universal Waste Destination Facility:	No
Federal Universal Waste:	No
Active Site Fed-Reg Treatment Storage and Disposal Facility:	Not reported
Active Site Converter Treatment storage and Disposal Facility:	Not reported
Active Site State-Reg Treatment Storage and Disposal Facility:	Not reported
Active Site State-Reg Handler:	---
Federal Facility Indicator:	Not reported
Hazardous Secondary Material Indicator:	NN
Sub-Part K Indicator:	Not reported
Commercial TSD Indicator:	No
Treatment Storage and Disposal Type:	Not reported
2018 GPRA Permit Baseline:	Not on the Baseline
2018 GPRA Renewals Baseline:	Not on the Baseline
Permit Renewals Workload Universe:	Not reported
Permit Workload Universe:	Not reported
Permit Progress Universe:	Not reported
Post-Closure Workload Universe:	Not reported
Closure Workload Universe:	Not reported
202 GPRA Corrective Action Baseline:	No
Corrective Action Workload Universe:	No
Subject to Corrective Action Universe:	No
Non-TSDFs Where RCRA CA has Been Imposed Universe:	No
TSDFs Potentially Subject to CA Under 3004 (u)/(v) Universe:	No
TSDFs Only Subject to CA under Discretionary Auth Universe:	No
Corrective Action Priority Ranking:	No NCAPS ranking
Environmental Control Indicator:	No
Institutional Control Indicator:	No
Human Exposure Controls Indicator:	N/A
Groundwater Controls Indicator:	N/A
Operating TSDF Universe:	Not reported
Full Enforcement Universe:	Not reported
Significant Non-Complier Universe:	No
Unaddressed Significant Non-Complier Universe:	No
Addressed Significant Non-Complier Universe:	No
Significant Non-Complier With a Compliance Schedule Universe:	No
Financial Assurance Required: Not reported	
Handler Date of Last Change:	20020627
Recognized Trader-Importer:	No
Recognized Trader-Exporter:	No
Importer of Spent Lead Acid Batteries:	No
Exporter of Spent Lead Acid Batteries:	No
Recycler Activity Without Storage:	Not reported
Manifest Broker:	Not reported
Sub-Part P Indicator:	No

SCHULZ ENGINEERING CORP (Continued) **1000425613**

Handler - Owner Operator:
Owner/Operator Indicator: Operator
Owner/Operator Name: NOT REQUIRED
Legal Status: Private
Date Became Current: Not reported
Date Ended Current: Not reported
Owner/Operator Address: NOT REQUIRED
Owner/Operator City,State,Zip: NOT REQUIRED, ME 99999
Owner/Operator Telephone: 415-555-1212
Owner/Operator Telephone Ext: Not reported
Owner/Operator Fax: Not reported
Owner/Operator Email: Not reported

Owner/Operator Indicator: Owner
Owner/Operator Name: SCHULZ ENGINEERING CORP
Legal Status: Private
Date Became Current: Not reported
Date Ended Current: Not reported
Owner/Operator Address: NOT REQUIRED
Owner/Operator City,State,Zip: NOT REQUIRED, ME 99999
Owner/Operator Telephone: 415-555-1212
Owner/Operator Telephone Ext: Not reported
Owner/Operator Fax: Not reported
Owner/Operator Email: Not reported

Historic Generators:
Receive Date: 19960901
Handler Name: SCHULZ ENGINEERING CORP
Federal Waste Generator Description: Small Quantity Generator
State District Owner: CA
Large Quantity Handler of Universal Waste: No
Recognized Trader Importer: No
Recognized Trader Exporter: No
Spent Lead Acid Battery Importer: No
Spent Lead Acid Battery Exporter: No
Current Record: Yes
Non Storage Recycler Activity: Not reported
Electronic Manifest Broker: Not reported

Receive Date: 19900418
Handler Name: SCHULZ ENGINEERING CORP
Federal Waste Generator Description: Large Quantity Generator
State District Owner: CA
Large Quantity Handler of Universal Waste: No
Recognized Trader Importer: No
Recognized Trader Exporter: No
Spent Lead Acid Battery Importer: No
Spent Lead Acid Battery Exporter: No
Current Record: No
Non Storage Recycler Activity: Not reported
Electronic Manifest Broker: Not reported

List of NAICS Codes and Descriptions:
NAICS Code: 333319
NAICS Description: OTHER COMMERCIAL AND SERVICE INDUSTRY MACHINERY MANUFACTURING

SCHULZ ENGINEERING CORP (Continued) **1000425613**

Facility Has Received Notices of Violations:
Violations: No Violations Found

Evaluation Action Summary:
Evaluations: No Evaluations Found

FINDS:
Registry ID: 110002827718

Click Here for FRS Facility Detail Report:

Environmental Interest/Information System:
RCRAInfo is a national information system that supports the Resource Conservation and Recovery Act (RCRA) program through the tracking of events and activities related to facilities that generate, transport, and treat, store, or dispose of hazardous waste. RCRAInfo allows RCRA program staff to track the notification, permit, compliance, and corrective action activities required under RCRA.

Click this hyperlink while viewing on your computer to access additional FINDS: detail in the EDR Site Report.

ECHO:
Envid: 1000425613
Registry ID: 110002827718
DFR URL: http://echo.epa.gov/detailed-facility-report?fid=110002827718
Name: SCHULZ ENGINEERING CORP
Address: 5785 THORNWOOD DRIVE
City,State,Zip: GOLETA, CA 93117

H115 **CHECK YOURSELF INC** **CERS HAZ WASTE** **S113150246**
NNE **5785 THORNWOOD DR** **HAZNET** **N/A**
1/8-1/4 **GOLETA, CA 93117** **CERS**
0.185 mi. **HWTS**
978 ft. **Site 19 of 21 in cluster H**

Relative: Higher
Actual: 17 ft.

CERS HAZ WASTE:
Name: CHECK YOURSELF INC
Address: 5785 THORNWOOD DR
City,State,Zip: GOLETA, CA 93117
Site ID: 571492
CERS ID: 10862530
CERS Description: Hazardous Waste Generator

HAZNET:
Name: CHECK YOURSELF INC
Address: 5785 THORNWOOD DR
Address 2: Not reported
City,State,Zip: GOLETA, CA 931173801
Contact: JUSTIN WIESBLOTT
Telephone: 8059676190
Mailing Name: Not reported
Mailing Address: 5785 THORNWOOD DR

Year: 2021
Gepaid: CAL000325894

CHECK YOURSELF INC (Continued) **S113150246**

TSD EPA ID: CAD044429835
CA Waste Code: 214 - Unspecified solvent mixture
Disposal Method: H141 - Storage, Bulking, And/Or Transfer Off Site--No Treatment/Reovery (H010-H129) Or (H131-H135)
Tons: 0.2

Year: 2021
Gepaid: CAL000325894
TSD EPA ID: CAD044429835
CA Waste Code: 223 - Unspecified oil-containing waste
Disposal Method: H141 - Storage, Bulking, And/Or Transfer Off Site--No Treatment/Reovery (H010-H129) Or (H131-H135)
Tons: 1.08424

Year: 2020
Gepaid: CAL000325894
TSD EPA ID: CAD044429835
CA Waste Code: 223 - Unspecified oil-containing waste
Disposal Method: H141 - Storage, Bulking, And/Or Transfer Off Site--No Treatment/Reovery (H010-H129) Or (H131-H135)
Tons: 1.45955

Year: 2020
Gepaid: CAL000325894
TSD EPA ID: NED981723513
CA Waste Code: 214 - Unspecified solvent mixture
Disposal Method: H040 - Incineration--Thermal Destruction Other Than Use As A Fuel
Tons: 0.2

Year: 2019
Gepaid: CAL000325894
TSD EPA ID: CAD044429835
CA Waste Code: 223 - Unspecified oil-containing waste
Disposal Method: H141 - Storage, Bulking, And/Or Transfer Off Site--No Treatment/Reovery (H010-H129) Or (H131-H135)
Tons: 1.25100

Year: 2017
Gepaid: CAL000325894
TSD EPA ID: CAD980675276
CA Waste Code: 223 - Unspecified oil-containing waste
Disposal Method: H132 - Landfill Or Surface Impoundment That Will Be Closed As Landfill(To Include On-Site Treatment And/Or Stabilization)
Tons: 0.6

Year: 2013
Gepaid: CAL000325894
TSD EPA ID: CAD044429835
CA Waste Code: 343 - Unspecified organic liquid mixture
Disposal Method: H141 - Storage, Bulking, And/Or Transfer Off Site--No Treatment/Reovery (H010-H129) Or (H131-H135)
Tons: 0.663

Year: 2012
Gepaid: CAL000325894
TSD EPA ID: CAT080013352
CA Waste Code: 135 - Unspecified aqueous solution

CHECK YOURSELF INC (Continued) **S113150246**

Disposal Method: H039 - Other Recovery Of Reclamation For Reuse Including Acid Regeneration, Organics Recovery Ect
Tons: 0.924

Year: 2011
Gepaid: CAL000325894
TSD EPA ID: CAT080013352
CA Waste Code: 223 - Unspecified oil-containing waste
Disposal Method: H039 - Other Recovery Of Reclamation For Reuse Including Acid Regeneration, Organics Recovery Ect
Tons: 1.2093

Year: 2009
Gepaid: CAL000325894
TSD EPA ID: CAT080013352
CA Waste Code: 222 - Oil/water separation sludge
Disposal Method: H039 - Other Recovery Of Reclamation For Reuse Including Acid Regeneration, Organics Recovery Ect
Tons: 0.39615

Click this hyperlink while viewing on your computer to access
2 additional CA HAZNET: record(s) in the EDR Site Report.

Detail Two:
Year: 2020
EM Manifest ID: cb06866d-d382-4963-bae2-e9fb285da88c
Shipment Date: 11/13/2020
Receipt Date: 12/2/2020
Manifest Number: 007481670SKS
Generator EPA ID: CAL000325894
Name: CHECK YOURSELF WC
Address: 5785 THORNWOOD DR
Address 2: Not reported
City: GOLETA
Zip: 93117
Telephone: 800-483-3718
Contact: Monica Weisblott
Contact Telephone: 805-967-7424
Transporter 1 EPA ID: TXR000081205
Transporter 1 Emergency Number: Not reported
Transporter 2 EPA ID: MAD039322250
Transporter 2 Emergency Number: Not reported
TSDF EPA ID: NED981723513
TSDF Name: Clean Harbors Environmental Services, Inc.
TSDF Address 1: 2247 South Highway 71
TSDF Address 2: Not reported
TSDF City: Kimball
TSDF Zip: 69145
TSDF Telephone: 800-483-3718

State:
Year: 2020
EM Manifest ID: cb06866d-d382-4963-bae2-e9fb285da88c
Generator EPA ID: CAL000325894
Shipment Date: 2020-11-13
Manifest Number: 007481670SKS

CHECK YOURSELF INC (Continued) **S113150246**

Line Number:	2
Method Code:	H040
Quantity Tons:	0.20000
Quantity Waste:	400.000000
Quantity Unit:	P
Number of Containers:	1
Type of Container:	Metal drums, barrels, kegs
Quantity Type:	Pounds
State Code:	214

Additional Info:

Year:	2017
Gen EPA ID:	CAL000325894
Shipment Date:	20170922
Creation Date:	6/13/2018 18:31:39
Receipt Date:	20171004
Manifest ID:	006245483SKS
Trans EPA ID:	TXR000081205
Trans Name:	SAFETY-KLEEN SYSTEMS INC
Trans 2 EPA ID:	MAD039322250
Trans 2 Name:	CLEAN HARBORS ENVIRONMENTAL SVC INC
TSDF EPA ID:	CAD980675276
Trans Name:	CLEANHARBORS OF BUTTONWILLOW
TSDF Alt EPA ID:	Not reported
TSDF Alt Name:	Not reported
Waste Code Description:	223 - Unspecified oil-containing waste
RCRA Code:	D008
Meth Code:	H132 - Landfill Or Surface Impoundment That Will Be Closed As Landfill(To Include On-Site Treatment And/Or Stabilization)
Quantity Tons:	0.6
Waste Quantity:	1200
Quantity Unit:	P
Additional Code 1:	Not reported
Additional Code 2:	Not reported
Additional Code 3:	Not reported
Additional Code 4:	Not reported
Additional Code 5:	Not reported

Additional Info:

Year:	2013
Gen EPA ID:	CAL000325894
Shipment Date:	20131106
Creation Date:	1/13/2014 22:15:06
Receipt Date:	20131107
Manifest ID:	003229394SKS
Trans EPA ID:	TXR000081205
Trans Name:	SAFETY-KLEEN SYSTEMS INC
Trans 2 EPA ID:	Not reported
Trans 2 Name:	Not reported
TSDF EPA ID:	CAD044429835
Trans Name:	CLEAN HARBORS WILMINGTON LLC
TSDF Alt EPA ID:	Not reported
TSDF Alt Name:	Not reported

CHECK YOURSELF INC (Continued) **S113150246**

Waste Code Description:	343 - Unspecified organic liquid mixture
RCRA Code:	Not reported
Meth Code:	H141 - Storage, Bulking, And/Or Transfer Off Site--No Treatment/Reovery (H010-H129) Or (H131-H135)
Quantity Tons:	0.663
Waste Quantity:	195
Quantity Unit:	G
Additional Code 1:	Not reported
Additional Code 2:	Not reported
Additional Code 3:	Not reported
Additional Code 4:	Not reported
Additional Code 5:	Not reported

Additional Info:

Year:	2012
Gen EPA ID:	CAL000325894
Shipment Date:	20120829
Creation Date:	11/6/2012 22:15:10
Receipt Date:	20120830
Manifest ID:	003340812SKS
Trans EPA ID:	TXR000050930
Trans Name:	SAFETY-KLEEN SYSTEMS INC
Trans 2 EPA ID:	Not reported
Trans 2 Name:	Not reported
TSDF EPA ID:	CAT080013352
Trans Name:	DEMENNO / KERDOON
TSDF Alt EPA ID:	Not reported
TSDF Alt Name:	Not reported
Waste Code Description:	135 - Unspecified aqueous solution
RCRA Code:	Not reported
Meth Code:	H039 - Other Recovery Of Reclamation For Reuse Including Acid Regeneration, Organics Recovery Ect
Quantity Tons:	0.924
Waste Quantity:	220
Quantity Unit:	G
Additional Code 1:	Not reported
Additional Code 2:	Not reported
Additional Code 3:	Not reported
Additional Code 4:	Not reported
Additional Code 5:	Not reported

Additional Info:

Year:	2011
Gen EPA ID:	CAL000325894
Shipment Date:	20110725
Creation Date:	10/19/2011 18:30:11
Receipt Date:	20110803
Manifest ID:	008690372JJK
Trans EPA ID:	CAD983609678
Trans Name:	BLACK GOLD INDUSTRIES
Trans 2 EPA ID:	Not reported
Trans 2 Name:	Not reported
TSDF EPA ID:	CAT080013352
Trans Name:	DEMENNO-KERDOON

CHECK YOURSELF INC (Continued) **S113150246**

TSDF Alt EPA ID:	Not reported
TSDF Alt Name:	Not reported
Waste Code Description:	223 - Unspecified oil-containing waste
RCRA Code:	Not reported
Meth Code:	H039 - Other Recovery Of Reclamation For Reuse Including Acid Regeneration, Organics Recovery Ect
Quantity Tons:	1.2093
Waste Quantity:	290
Quantity Unit:	G
Additional Code 1:	Not reported
Additional Code 2:	Not reported
Additional Code 3:	Not reported
Additional Code 4:	Not reported
Additional Code 5:	Not reported

Additional Info:

Year:	2009
Gen EPA ID:	CAL000325894
Shipment Date:	20090203
Creation Date:	4/3/2009 18:30:19
Receipt Date:	20090207
Manifest ID:	001501337SKS
Trans EPA ID:	TXR000050930
Trans Name:	SAFETY-KLEEN SYSTEMS INC
Trans 2 EPA ID:	Not reported
Trans 2 Name:	Not reported
TSDF EPA ID:	CAT080013352
Trans Name:	DEMENNO / KERDOON
TSDF Alt EPA ID:	Not reported
TSDF Alt Name:	Not reported
Waste Code Description:	222 - Oil/water separation sludge
RCRA Code:	Not reported
Meth Code:	H039 - Other Recovery Of Reclamation For Reuse Including Acid Regeneration, Organics Recovery Ect
Quantity Tons:	0.39615
Waste Quantity:	95
Quantity Unit:	G
Additional Code 1:	Not reported
Additional Code 2:	Not reported
Additional Code 3:	Not reported
Additional Code 4:	Not reported
Additional Code 5:	Not reported

Additional Info:

Year:	2008
Gen EPA ID:	CAL000325894
Shipment Date:	20081017
Creation Date:	12/10/2008 18:30:08
Receipt Date:	20081020
Manifest ID:	003609754JJK
Trans EPA ID:	CAD983609678
Trans Name:	BLACK GOLD INDUSTRIES
Trans 2 EPA ID:	Not reported
Trans 2 Name:	Not reported

CHECK YOURSELF INC (Continued) **S113150246**

TSDF EPA ID: CAT080013352
Trans Name: DEMENNO / KERDOON
TSDF Alt EPA ID: Not reported
TSDF Alt Name: Not reported
Waste Code Description: 223 - Unspecified oil-containing waste
RCRA Code: Not reported
Meth Code: H039 - Other Recovery Of Reclamation For Reuse Including Acid Regeneration, Organics Recovery Ect
Quantity Tons: 0.3753
Waste Quantity: 90
Quantity Unit: G
Additional Code 1: Not reported
Additional Code 2: Not reported
Additional Code 3: Not reported
Additional Code 4: Not reported
Additional Code 5: Not reported

Additional Info:
Year: 2007
Gen EPA ID: CAL000325894

Shipment Date: 20071025
Creation Date: 1/8/2008 18:31:04
Receipt Date: 20071025
Manifest ID: 000295341SKS
Trans EPA ID: TXR000050930
Trans Name: SAFETY-KLEEN SYSTEMS INC
Trans 2 EPA ID: Not reported
Trans 2 Name: Not reported
TSDF EPA ID: CAT080013352
Trans Name: DEMENNO/KERDOON 05122
TSDF Alt EPA ID: Not reported
TSDF Alt Name: Not reported
Waste Code Description: 222 - Oil/water separation sludge
RCRA Code: Not reported
Meth Code: H039 - Other Recovery Of Reclamation For Reuse Including Acid Regeneration, Organics Recovery Ect
Quantity Tons: 0.417
Waste Quantity: 100
Quantity Unit: G
Additional Code 1: Not reported
Additional Code 2: Not reported
Additional Code 3: Not reported
Additional Code 4: Not reported
Additional Code 5: Not reported

CERS:
Name: CHECK YOURSELF INC
Address: 5785 THORNWOOD DR
City,State,Zip: GOLETA, CA 93117
Site ID: 571492
CERS ID: 10862530
CERS Description: Chemical Storage Facilities

Violations:
Site ID: 571492
Site Name: Check Yourself Inc

CHECK YOURSELF INC (Continued) **S113150246**

Violation Date:	01-11-2019
Citation:	HSC 6.95 25508(a)(1) - California Health and Safety Code, Chapter 6.95, Section(s) 25508(a)(1)
Violation Description:	Failure to complete and electronically submit a business plan when storing/handling a hazardous material at or above reportable quantities.
Violation Notes:	Returned to compliance on 01/19/2021.
Violation Division:	Santa Barbara County Environmental Health Services
Violation Program:	HMRRP
Violation Source:	CERS,
Site ID:	571492
Site Name:	Check Yourself Inc
Violation Date:	04-28-2016
Citation:	40 CFR 1 262.34(d)(5)(iii) - U.S. Code of Federal Regulations, Title 40, Chapter 1, Section(s) 262.34(d)(5)(iii)
Violation Description:	Failure to ensure employees are familiar with the handling and compliance of hazardous waste regulations and emergency response.
Violation Notes:	Returned to compliance on 01/11/2019.
Violation Division:	Santa Barbara County Environmental Health Services
Violation Program:	HW
Violation Source:	CERS,
Site ID:	571492
Site Name:	Check Yourself Inc
Violation Date:	04-28-2016
Citation:	22 CCR 12 66262.34(f) - California Code of Regulations, Title 22, Chapter 12, Section(s) 66262.34(f)
Violation Description:	Failure to properly label hazardous waste accumulation containers with the following requirements: "Hazardous Waste", name and address of the generator, physical and chemical characteristics of the Hazardous Waste, and starting accumulation date.
Violation Notes:	Returned to compliance on 01/11/2019.
Violation Division:	Santa Barbara County Environmental Health Services
Violation Program:	HW
Violation Source:	CERS,
Site ID:	571492
Site Name:	Check Yourself Inc
Violation Date:	04-28-2016
Citation:	HSC 6.95 25507 - California Health and Safety Code, Chapter 6.95, Section(s) 25507
Violation Description:	Failure to adequately establish and implement a business plan when storing/handling a hazardous material at or above reportable quantities.
Violation Notes:	Returned to compliance on 01/19/2021.
Violation Division:	Santa Barbara County Environmental Health Services
Violation Program:	HMRRP
Violation Source:	CERS,
Site ID:	571492
Site Name:	Check Yourself Inc
Violation Date:	04-28-2016
Citation:	HSC 6.5 Multiple - California Health and Safety Code, Chapter 6.5, Section(s) Multiple
Violation Description:	Haz Waste Generator Program - Administration/Documentation - General
Violation Notes:	Returned to compliance on 12/13/2017. No local permit to generate

CHECK YOURSELF INC (Continued) **S113150246**

hazardous waste
Violation Division: Santa Barbara County Environmental Health Services
Violation Program: HW
Violation Source: CERS,

Evaluation:
Eval General Type: Compliance Evaluation Inspection
Eval Date: 01-11-2019
Violations Found: Yes
Eval Type: Routine done by local agency
Eval Notes: Not reported
Eval Division: Santa Barbara County Environmental Health Services
Eval Program: HMRRP
Eval Source: CERS,

Eval General Type: Other/Unknown
Eval Date: 11-16-2020
Violations Found: No
Eval Type: Other, not routine, done by local agency
Eval Notes: Not reported
Eval Division: Santa Barbara County Environmental Health Services
Eval Program: HMRRP
Eval Source: CERS,

Eval General Type: Other/Unknown
Eval Date: 11-16-2020
Violations Found: No
Eval Type: Other, not routine, done by local agency
Eval Notes: Not reported
Eval Division: Santa Barbara County Environmental Health Services
Eval Program: HW
Eval Source: CERS,

Eval General Type: Compliance Evaluation Inspection
Eval Date: 04-28-2016
Violations Found: Yes
Eval Type: Routine done by local agency
Eval Notes: Not reported
Eval Division: Santa Barbara County Environmental Health Services
Eval Program: HW
Eval Source: CERS,

Eval General Type: Compliance Evaluation Inspection
Eval Date: 01-11-2019
Violations Found: No
Eval Type: Routine done by local agency
Eval Notes: Not reported
Eval Division: Santa Barbara County Environmental Health Services
Eval Program: HW
Eval Source: CERS,

Eval General Type: Compliance Evaluation Inspection
Eval Date: 04-28-2016
Violations Found: Yes
Eval Type: Routine done by local agency
Eval Notes: Not reported
Eval Division: Santa Barbara County Environmental Health Services

CHECK YOURSELF INC (Continued) **S113150246**

Eval Program: HMRRP
Eval Source: CERS,

Affiliation:
Affiliation Type Desc: Facility Mailing Address
Entity Name: Mailing Address
Entity Title: Not reported
Affiliation Address: 5785 thornwood drive, Suite, Apt, Bldg, or Other
Affiliation City: GOLETA
Affiliation State: CA
Affiliation Country: Not reported
Affiliation Zip: 93117
Affiliation Phone: ,

Affiliation Type Desc: Identification Signer
Entity Name: JUSTIN WIESBLOTT
Entity Title: owner
Affiliation Address: Not reported
Affiliation City: Not reported
Affiliation State: Not reported
Affiliation Country: Not reported
Affiliation Zip: Not reported
Affiliation Phone: ,

Affiliation Type Desc: Parent Corporation
Entity Name: Check Yourself Inc
Entity Title: Not reported
Affiliation Address: Not reported
Affiliation City: Not reported
Affiliation State: Not reported
Affiliation Country: Not reported
Affiliation Zip: Not reported
Affiliation Phone: ,

Affiliation Type Desc: Legal Owner
Entity Name: Check Yourself Inc
Entity Title: Not reported
Affiliation Address: 5785 thornwood drive
Affiliation City: GOLETA
Affiliation State: CA
Affiliation Country: United States
Affiliation Zip: 93117
Affiliation Phone: (805) 967-6190,

Affiliation Type Desc: Operator
Entity Name: justin wiesblott
Entity Title: Not reported
Affiliation Address: Not reported
Affiliation City: Not reported
Affiliation State: Not reported
Affiliation Country: Not reported
Affiliation Zip: Not reported
Affiliation Phone: (805) 637-1388,

Affiliation Type Desc: CUPA District
Entity Name: Santa Barbara County Env Health
Entity Title: Not reported

CHECK YOURSELF INC (Continued) **S113150246**

Affiliation Address:	225 Camino del Remedio
Affiliation City:	Santa Barbara
Affiliation State:	CA
Affiliation Country:	Not reported
Affiliation Zip:	93110
Affiliation Phone:	(805) 681-4927,
Affiliation Type Desc:	Document Preparer
Entity Name:	justin wiesblott
Entity Title:	Not reported
Affiliation Address:	Not reported
Affiliation City:	Not reported
Affiliation State:	Not reported
Affiliation Country:	Not reported
Affiliation Zip:	Not reported
Affiliation Phone:	,
Affiliation Type Desc:	Environmental Contact
Entity Name:	justin wiesblott
Entity Title:	Not reported
Affiliation Address:	5785 thornwood drive
Affiliation City:	goleta
Affiliation State:	CA
Affiliation Country:	Not reported
Affiliation Zip:	93117
Affiliation Phone:	,

HWTS:

Name:	CHECK YOURSELF INC
Address:	5785 THORNWOOD DR
Address 2:	Not reported
City,State,Zip:	GOLETA, CA 93117
EPA ID:	CAL000325894
Inactive Date:	Not reported
Create Date:	10/18/2007
Last Act Date:	Not reported
Mailing Name:	Not reported
Mailing Address:	5785 THORNWOOD DR
Mailing Address 2:	Not reported
Mailing City,State,Zip:	GOLETA, CA 931173801
Owner Name:	JUSTIN WIESBLOTT
Owner Address:	5785 THORNWOOD DR
Owner Address 2:	Not reported
Owner City,State,Zip:	GOLETA, CA 931173801
Contact Name:	JUSTIN WIESBLOTT
Contact Address:	5785 THORNWOOD DR
Contact Address 2:	Not reported
City,State,Zip:	GOLETA, CA 93117
Facility Status:	Active
Facility Type:	PERMANENT
Category:	STATE
Latitude:	34.430414
Longitude:	-119.826203

NAICS:

EPA ID:	CAL000325894

CHECK YOURSELF INC (Continued) **S113150246**

Create Date:	2007-10-18 11:36:03.160
NAICS Code:	336399
NAICS Description:	All Other Motor Vehicle Parts Manufacturing
Issued EPA ID Date:	2007-10-18 11:36:03.16000
Inactive Date:	Not reported
Facility Name:	CHECK YOURSELF INC
Facility Address:	5785 THORNWOOD DR
Facility Address 2:	Not reported
Facility City:	GOLETA
Facility County:	Not reported
Facility State:	CA
Facility Zip:	931173801

H116 **CHECK YOURSELF INC** **RCRA NonGen / NLR** **1024818517**
NNE **5785 THORNWOOD DR** **CAL000325894**
1/8-1/4 **GOLETA, CA 93117**
0.185 mi.
978 ft. **Site 20 of 21 in cluster H**

Relative: **Higher**
Actual: **17 ft.**

RCRA Listings:

Date Form Received by Agency:		20071018
Handler Name:	CHECK YOURSELF INC	
Handler Address:		5785 THORNWOOD DR
Handler City,State,Zip:		GOLETA, CA 93117-3801
EPA ID:		CAL000325894
Contact Name:		JUSTIN WIESBLOTT
Contact Address:		5785 THORNWOOD DR
Contact City,State,Zip:		GOLETA, CA 93117
Contact Telephone:		805-967-6190
Contact Fax:		805-967-5723
Contact Email:		JUSTIN@CHKYOURSELF.COM
Contact Title:		Not reported
EPA Region:		09
Land Type:		Not reported
Federal Waste Generator Description:		Not a generator, verified
Non-Notifier:		Not reported
Biennial Report Cycle:		Not reported
Accessibility:		Not reported
Active Site Indicator:		Handler Activities
State District Owner:		Not reported
State District:		Not reported
Mailing Address:		5785 THORNWOOD DR
Mailing City,State,Zip:		GOLETA, CA 93117-3801
Owner Name:	JUSTIN WIESBLOTT	
Owner Type:		Other
Operator Name:	JUSTIN WIESBLOTT	
Operator Type:		Other
Short-Term Generator Activity:		No
Importer Activity:		No
Mixed Waste Generator:		No
Transporter Activity:		No
Transfer Facility Activity:		No
Recycler Activity with Storage:		No
Small Quantity On-Site Burner Exemption:		No
Smelting Melting and Refining Furnace Exemption:		No
Underground Injection Control:		No
Off-Site Waste Receipt:		No

CHECK YOURSELF INC (Continued) **1024818517**

Universal Waste Indicator:	Yes
Universal Waste Destination Facility:	Yes
Federal Universal Waste:	No
Active Site Fed-Reg Treatment Storage and Disposal Facility:	Not reported
Active Site Converter Treatment storage and Disposal Facility:	Not reported
Active Site State-Reg Treatment Storage and Disposal Facility:	Not reported
Active Site State-Reg Handler:	---
Federal Facility Indicator:	Not reported
Hazardous Secondary Material Indicator:	N
Sub-Part K Indicator:	Not reported
Commercial TSD Indicator:	No
Treatment Storage and Disposal Type:	Not reported
2018 GPRA Permit Baseline:	Not on the Baseline
2018 GPRA Renewals Baseline:	Not on the Baseline
Permit Renewals Workload Universe:	Not reported
Permit Workload Universe:	Not reported
Permit Progress Universe:	Not reported
Post-Closure Workload Universe:	Not reported
Closure Workload Universe:	Not reported
202 GPRA Corrective Action Baseline:	No
Corrective Action Workload Universe:	No
Subject to Corrective Action Universe:	No
Non-TSDFs Where RCRA CA has Been Imposed Universe:	No
TSDFs Potentially Subject to CA Under 3004 (u)/(v) Universe:	No
TSDFs Only Subject to CA under Discretionary Auth Universe:	No
Corrective Action Priority Ranking:	No NCAPS ranking
Environmental Control Indicator:	No
Institutional Control Indicator:	No
Human Exposure Controls Indicator:	N/A
Groundwater Controls Indicator:	N/A
Operating TSDF Universe:	Not reported
Full Enforcement Universe:	Not reported
Significant Non-Complier Universe:	No
Unaddressed Significant Non-Complier Universe:	No
Addressed Significant Non-Complier Universe:	No
Significant Non-Complier With a Compliance Schedule Universe:	No
Financial Assurance Required: Not reported	
Handler Date of Last Change:	20181001
Recognized Trader-Importer:	No
Recognized Trader-Exporter:	No
Importer of Spent Lead Acid Batteries:	No
Exporter of Spent Lead Acid Batteries:	No
Recycler Activity Without Storage:	No
Manifest Broker:	No
Sub-Part P Indicator:	No

Handler - Owner Operator:

Owner/Operator Indicator:	Owner
Owner/Operator Name: JUSTIN WIESBLOTT	
Legal Status:	Other
Date Became Current:	Not reported
Date Ended Current:	Not reported
Owner/Operator Address:	5785 THORNWOOD DR
Owner/Operator City,State,Zip:	GOLETA, CA 93117-3801
Owner/Operator Telephone:	805-967-6190
Owner/Operator Telephone Ext:	Not reported

CHECK YOURSELF INC (Continued) **1024818517**

Owner/Operator Fax: Not reported
Owner/Operator Email: Not reported

Owner/Operator Indicator: Operator
Owner/Operator Name: JUSTIN WIESBLOTT
Legal Status: Other
Date Became Current: Not reported
Date Ended Current: Not reported
Owner/Operator Address: 5785 THORNWOOD DR
Owner/Operator City,State,Zip: GOLETA, CA 93117
Owner/Operator Telephone: 805-967-6190
Owner/Operator Telephone Ext: Not reported
Owner/Operator Fax: Not reported
Owner/Operator Email: Not reported

Historic Generators:
Receive Date: 20071018
Handler Name: CHECK YOURSELF INC
Federal Waste Generator Description: Not a generator, verified
State District Owner: Not reported
Large Quantity Handler of Universal Waste: No
Recognized Trader Importer: No
Recognized Trader Exporter: No
Spent Lead Acid Battery Importer: No
Spent Lead Acid Battery Exporter: No
Current Record: Yes
Non Storage Recycler Activity: Not reported
Electronic Manifest Broker: Not reported

List of NAICS Codes and Descriptions:
NAICS Code: 56299
NAICS Description: ALL OTHER WASTE MANAGEMENT SERVICES

Facility Has Received Notices of Violations:
Violations: No Violations Found

Evaluation Action Summary:
Evaluations: No Evaluations Found

H117 **SCHULZ ENGINEERING CORP - CLSD** **CUPA Listings** **S109424591**
NNE **5785 THORNWOOD DR** **N/A**
1/8-1/4 **GOLETA, CA 93117**
0.185 mi.
978 ft. **Site 21 of 21 in cluster H**

Relative:
Higher

Actual:
17 ft.

CUPA SANTA BARBARA:
Name: SCHULZ ENGINEERING CORP - CLSD
Address: 5785 THORNWOOD DR
City,State,Zip: GOLETA, CA 93117
Facility Id: FA0006033
Region: SANTA BARBARA
Cross Street: Not reported
Latitude: Not reported
Longitude: Not reported
Mailing Name: SCHULZ ENGINEERING CORPORATION

SCHULZ ENGINEERING CORP - CLSD (Continued) **S109424591**

Mailing Care Of:	ARET DEMIRAL, PRESIDENT
Mailing Address:	13300 RALSTON AVE
Mailing City:	SYLMAR
Mailing State:	CA
Mailing Zip Code:	913427608
Record Id:	PR0212061
Pe #:	2161
Current Status:	2
Name:	SCHULZ ENGINEERING CORP - CLSD
Address:	5785 THORNWOOD DR
City,State,Zip:	GOLETA, CA 93117
Facility Id:	FA0006033
Region:	SANTA BARBARA
Cross Street:	Not reported
Latitude:	Not reported
Longitude:	Not reported
Mailing Name:	SCHULZ ENGINEERING CORPORATION
Mailing Care Of:	ARET DEMIRAL, PRESIDENT
Mailing Address:	13300 RALSTON AVE
Mailing City:	SYLMAR
Mailing State:	CA
Mailing Zip Code:	913427608
Record Id:	PR0222061
Pe #:	2202
Current Status:	2

I118 **APPLIED MAGNETICS CORP** **RCRA NonGen / NLR** **1000284799**
ENE **759 WARD DR** **FINDS** **CAT080012966**
1/8-1/4 **GOLETA, CA 93117** **ECHO**
0.193 mi.
1021 ft. **Site 13 of 13 in cluster I**

Relative: **Higher**
Actual: **13 ft.**

RCRA Listings:

Date Form Received by Agency:	19950208
Handler Name:	APPLIED MAGNETICS CORP
Handler Address:	759 WARD DR
Handler City,State,Zip:	GOLETA, CA 93117
EPA ID:	CAT080012966
Contact Name:	DON W NELSON
Contact Address:	759 WARD DR
Contact City,State,Zip:	GOLETA, CA 93117
Contact Telephone:	805-964-4881
Contact Fax:	Not reported
Contact Email:	Not reported
Contact Title:	Not reported
EPA Region:	09
Land Type:	Private
Federal Waste Generator Description:	Not a generator, verified
Non-Notifier:	Not reported
Biennial Report Cycle:	Not reported
Accessibility:	Not reported
Active Site Indicator:	Not reported
State District Owner:	Not reported
State District:	Not reported
Mailing Address:	75 ROBIN HILL ROAD
Mailing City,State,Zip:	GOLETA, CA 93117
Owner Name:	JAMES MESSINA AND JENNY MESSINA

APPLIED MAGNETICS CORP (Continued) **1000284799**

Owner Type:		Private
Operator Name:	NOT REQUIRED	
Operator Type:		Private
Short-Term Generator Activity:		No
Importer Activity:		No
Mixed Waste Generator:		No
Transporter Activity:		No
Transfer Facility Activity:		No
Recycler Activity with Storage:		No
Small Quantity On-Site Burner Exemption:		No
Smelting Melting and Refining Furnace Exemption:		No
Underground Injection Control:		No
Off-Site Waste Receipt:		No
Universal Waste Indicator:		No
Universal Waste Destination Facility:		No
Federal Universal Waste:		No
Active Site Fed-Reg Treatment Storage and Disposal Facility:		Not reported
Active Site Converter Treatment storage and Disposal Facility:		Not reported
Active Site State-Reg Treatment Storage and Disposal Facility:		Not reported
Active Site State-Reg Handler:		---
Federal Facility Indicator:		Not reported
Hazardous Secondary Material Indicator:		NN
Sub-Part K Indicator:		Not reported
Commercial TSD Indicator:		No
Treatment Storage and Disposal Type:		Not reported
2018 GPRA Permit Baseline:		Not on the Baseline
2018 GPRA Renewals Baseline:		Not on the Baseline
Permit Renewals Workload Universe:		Not reported
Permit Workload Universe:		Not reported
Permit Progress Universe:		Not reported
Post-Closure Workload Universe:		Not reported
Closure Workload Universe:		Not reported
202 GPRA Corrective Action Baseline:		No
Corrective Action Workload Universe:		No
Subject to Corrective Action Universe:		No
Non-TSDFs Where RCRA CA has Been Imposed Universe:		No
TSDFs Potentially Subject to CA Under 3004 (u)/(v) Universe:		No
TSDFs Only Subject to CA under Discretionary Auth Universe:		No
Corrective Action Priority Ranking:		No NCAPS ranking
Environmental Control Indicator:		No
Institutional Control Indicator:		No
Human Exposure Controls Indicator:		N/A
Groundwater Controls Indicator:		N/A
Operating TSDF Universe:		Not reported
Full Enforcement Universe:		Not reported
Significant Non-Complier Universe:		No
Unaddressed Significant Non-Complier Universe:		No
Addressed Significant Non-Complier Universe:		No
Significant Non-Complier With a Compliance Schedule Universe:		No
Financial Assurance Required:	Not reported	
Handler Date of Last Change:		20020627
Recognized Trader-Importer:		No
Recognized Trader-Exporter:		No
Importer of Spent Lead Acid Batteries:		No
Exporter of Spent Lead Acid Batteries:		No
Recycler Activity Without Storage:		Not reported
Manifest Broker:		Not reported

APPLIED MAGNETICS CORP (Continued) **1000284799**

Sub-Part P Indicator: No

Handler - Owner Operator:
Owner/Operator Indicator: Operator
Owner/Operator Name: NOT REQUIRED
Legal Status: Private
Date Became Current: Not reported
Date Ended Current: Not reported
Owner/Operator Address: NOT REQUIRED
Owner/Operator City,State,Zip: NOT REQUIRED, ME 99999
Owner/Operator Telephone: 415-555-1212
Owner/Operator Telephone Ext: Not reported
Owner/Operator Fax: Not reported
Owner/Operator Email: Not reported

Owner/Operator Indicator: Owner
Owner/Operator Name: JAMES MESSINA AND JENNY MESSINA
Legal Status: Private
Date Became Current: Not reported
Date Ended Current: Not reported
Owner/Operator Address: 75 ROBIN HILL RD
Owner/Operator City,State,Zip: GOLETA, CA 93117
Owner/Operator Telephone: 805-555-1212
Owner/Operator Telephone Ext: Not reported
Owner/Operator Fax: Not reported
Owner/Operator Email: Not reported

Historic Generators:
Receive Date: 19950208
Handler Name: APPLIED MAGNETICS CORP
Federal Waste Generator Description: Not a generator, verified
State District Owner: Not reported
Large Quantity Handler of Universal Waste: No
Recognized Trader Importer: No
Recognized Trader Exporter: No
Spent Lead Acid Battery Importer: No
Spent Lead Acid Battery Exporter: No
Current Record: Yes
Non Storage Recycler Activity: Not reported
Electronic Manifest Broker: Not reported

List of NAICS Codes and Descriptions:
NAICS Codes: No NAICS Codes Found

Facility Has Received Notices of Violations:
Violations: No Violations Found

Evaluation Action Summary:
Evaluations: No Evaluations Found

FINDS:
Registry ID: 110002945984

APPLIED MAGNETICS CORP (Continued) **1000284799**

Click Here for FRS Facility Detail Report:

Environmental Interest/Information System:
RCRAInfo is a national information system that supports the Resource Conservation and Recovery Act (RCRA) program through the tracking of events and activities related to facilities that generate, transport, and treat, store, or dispose of hazardous waste. RCRAInfo allows RCRA program staff to track the notification, permit, compliance, and corrective action activities required under RCRA.

Click this hyperlink while viewing on your computer to access additional FINDS: detail in the EDR Site Report.

ECHO:

Envid:	1000284799
Registry ID:	110002945984
DFR URL:	http://echo.epa.gov/detailed-facility-report?fid=110002945984
Name:	APPLIED MAGNETICS CORP
Address:	759 WARD DR
City,State,Zip:	GOLETA, CA 93117

L119 **CHANNEL INDUSTRIES** **RCRA-LQG** **1000317504**
ENE **839 WARD DRIVE** **CPS-SLIC** **CAD981463722**
1/8-1/4 **SANTA BARBARA, CA 93117** **CUPA Listings**
0.197 mi. **Notify 65**
1040 ft. **Site 1 of 8 in cluster L** **CERS**

Relative: Higher
Actual: 15 ft.

RCRA Listings:

Date Form Received by Agency:		20160407
Handler Name:	CHANNEL INDUSTRIES	
Handler Address:		839 WARD DRIVE
Handler City,State,Zip:		SANTA BARBARA, CA 93117
EPA ID:		CAD981463722
Contact Name:		JEFFREY S GOLDEN
Contact Address:		WARD DRIVE
Contact City,State,Zip:		SANTA BARBARA, CA 93117
Contact Telephone:		805-690-5303
Contact Fax:		805-690-5169
Contact Email:		JGOLDEN@CHANNELTECH.COM
Contact Title:		ENVIRONMENTAL, HEALTH AND SAFETY MANAGER
EPA Region:		09
Land Type:		Private
Federal Waste Generator Description:		Large Quantity Generator
Non-Notifier:		Not reported
Biennial Report Cycle:		2015
Accessibility:		Not reported
Active Site Indicator:		Handler Activities
State District Owner:		Not reported
State District:		Not reported
Mailing Address:		WARD DRIVE
Mailing City,State,Zip:		SANTA BARBARA, CA 93117
Owner Name:	BW PIEZO HOLDINGS, LLC.	
Owner Type:		Private
Operator Name:	CHANNEL TECHNOLOGIES GROUP	
Operator Type:		Private
Short-Term Generator Activity:		No
Importer Activity:		No
Mixed Waste Generator:		No

CHANNEL INDUSTRIES (Continued) **1000317504**

Transporter Activity:	No
Transfer Facility Activity:	No
Recycler Activity with Storage:	No
Small Quantity On-Site Burner Exemption:	No
Smelting Melting and Refining Furnace Exemption:	No
Underground Injection Control:	No
Off-Site Waste Receipt:	No
Universal Waste Indicator:	No
Universal Waste Destination Facility:	No
Federal Universal Waste:	No
Active Site Fed-Reg Treatment Storage and Disposal Facility:	Not reported
Active Site Converter Treatment storage and Disposal Facility:	Not reported
Active Site State-Reg Treatment Storage and Disposal Facility:	Not reported
Active Site State-Reg Handler:	---
Federal Facility Indicator:	Not reported
Hazardous Secondary Material Indicator:	NN
Sub-Part K Indicator:	Not reported
Commercial TSD Indicator:	No
Treatment Storage and Disposal Type:	Not reported
2018 GPRA Permit Baseline:	Not on the Baseline
2018 GPRA Renewals Baseline:	Not on the Baseline
Permit Renewals Workload Universe:	Not reported
Permit Workload Universe:	Not reported
Permit Progress Universe:	Not reported
Post-Closure Workload Universe:	Not reported
Closure Workload Universe:	Not reported
202 GPRA Corrective Action Baseline:	No
Corrective Action Workload Universe:	No
Subject to Corrective Action Universe:	No
Non-TSDFs Where RCRA CA has Been Imposed Universe:	No
TSDFs Potentially Subject to CA Under 3004 (u)/(v) Universe:	No
TSDFs Only Subject to CA under Discretionary Auth Universe:	No
Corrective Action Priority Ranking:	No NCAPS ranking
Environmental Control Indicator:	No
Institutional Control Indicator:	No
Human Exposure Controls Indicator:	N/A
Groundwater Controls Indicator:	N/A
Operating TSDF Universe:	Not reported
Full Enforcement Universe:	Not reported
Significant Non-Complier Universe:	No
Unaddressed Significant Non-Complier Universe:	No
Addressed Significant Non-Complier Universe:	No
Significant Non-Complier With a Compliance Schedule Universe:	No
Financial Assurance Required: Not reported	
Handler Date of Last Change:	20161104
Recognized Trader-Importer:	No
Recognized Trader-Exporter:	No
Importer of Spent Lead Acid Batteries:	No
Exporter of Spent Lead Acid Batteries:	No
Recycler Activity Without Storage:	Not reported
Manifest Broker:	Not reported
Sub-Part P Indicator:	No

Biennial: List of Years
Year: 2015

CHANNEL INDUSTRIES (Continued) **1000317504**

Click Here for Biennial Reporting System Data:
Year: 2013

Click Here for Biennial Reporting System Data:
Year: 2011

Click Here for Biennial Reporting System Data:
Year: 2007

Click Here for Biennial Reporting System Data:

Hazardous Waste Summary:

Waste Code: D001
Waste Description: IGNITABLE WASTE

Waste Code: D002
Waste Description: CORROSIVE WASTE

Waste Code: D005
Waste Description: BARIUM

Waste Code: D007
Waste Description: CHROMIUM

Waste Code: D008
Waste Description: LEAD

Waste Code: D035
Waste Description: METHYL ETHYL KETONE

Waste Code: F001
Waste Description: THE FOLLOWING SPENT HALOGENATED SOLVENTS USED IN DEGREASING: TETRACHLOROETHYLENE, TRICHLORETHYLENE, METHYLENE CHLORIDE, 1,1,1-TRICHLOROETHANE, CARBON TETRACHLORIDE AND CHLORINATED FLUOROCARBONS; ALL SPENT SOLVENT MIXTURES/BLENDS USED IN DEGREASING CONTAINING, BEFORE USE, A TOTAL OF TEN PERCENT OR MORE (BY VOLUME) OF ONE OR MORE OF THE ABOVE HALOGENATED SOLVENTS OR THOSE SOLVENTS LISTED IN F002, F004, AND F005; AND STILL BOTTOMS FROM THE RECOVERY OF THESE SPENT SOLVENTS AND SPENT SOLVENT MIXTURES.

Waste Code: F003
Waste Description: THE FOLLOWING SPENT NONHALOGENATED SOLVENTS: XYLENE, ACETONE, ETHYL ACETATE, ETHYL BENZENE, ETHYL ETHER, METHYL ISOBUTYL KETONE, N-BUTYL ALCOHOL, CYCLOHEXANONE, AND METHANOL; ALL SPENT SOLVENT MIXTURES/BLENDS CONTAINING, BEFORE USE, ONLY THE ABOVE SPENT NONHALOGENATED SOLVENTS; AND ALL SPENT SOLVENT MIXTURES/BLENDS CONTAINING, BEFORE USE, ONE OR MORE OF THE ABOVE NONHALOGENATED SOLVENTS, AND A TOTAL OF TEN PERCENT OR MORE (BY VOLUME) OF ONE OR MORE OF THOSE SOLVENTS LISTED IN F001, F002, F004, AND F005; AND STILL BOTTOMS FROM THE RECOVERY OF THESE SPENT SOLVENTS AND SPENT SOLVENT MIXTURES.

Waste Code: F005
Waste Description: THE FOLLOWING SPENT NONHALOGENATED SOLVENTS: TOLUENE, METHYL ETHYL KETONE, CARBON DISULFIDE, ISOBUTANOL, PYRIDINE, BENZENE, 2-ETHOXYETHANOL, AND 2-NITROPROPANE; ALL SPENT SOLVENT MIXTURES/BLENDS

CHANNEL INDUSTRIES (Continued) **1000317504**

CONTAINING, BEFORE USE, A TOTAL OF TEN PERCENT OR MORE (BY VOLUME) OF ONE OR MORE OF THE ABOVE NONHALOGENATED SOLVENTS OR THOSE SOLVENTS LISTED IN F001, F002, OR F004; AND STILL BOTTOMS FROM THE RECOVERY OF THESE SPENT SOLVENTS AND SPENT SOLVENT MIXTURES.

Handler - Owner Operator:

Owner/Operator Indicator:	Owner
Owner/Operator Name:	BW PIEZO HOLDINGS, LLC.
Legal Status:	Private
Date Became Current:	20111229
Date Ended Current:	Not reported
Owner/Operator Address:	1 LIBERTY PLAZA 52ND FLOOR
Owner/Operator City,State,Zip:	NEW YORK, NY 10006
Owner/Operator Telephone:	805-690-5303
Owner/Operator Telephone Ext:	Not reported
Owner/Operator Fax:	Not reported
Owner/Operator Email:	Not reported

Owner/Operator Indicator:	Operator
Owner/Operator Name:	CHANNEL INDUSTRIES DIV.
Legal Status:	Private
Date Became Current:	20111230
Date Ended Current:	Not reported
Owner/Operator Address:	Not reported
Owner/Operator City,State,Zip:	Not reported
Owner/Operator Telephone:	Not reported
Owner/Operator Telephone Ext:	Not reported
Owner/Operator Fax:	Not reported
Owner/Operator Email:	Not reported

Owner/Operator Indicator:	Owner
Owner/Operator Name:	CHANNEL TECHNOLOGIES GROUP
Legal Status:	Private
Date Became Current:	20111229
Date Ended Current:	Not reported
Owner/Operator Address:	839 WARD DR
Owner/Operator City,State,Zip:	SANTA BARBARA, CA 93111
Owner/Operator Telephone:	805-967-0171
Owner/Operator Telephone Ext:	Not reported
Owner/Operator Fax:	Not reported
Owner/Operator Email:	Not reported

Owner/Operator Indicator:	Operator
Owner/Operator Name:	CHANNEL INDUSTRIES, INC
Legal Status:	Private
Date Became Current:	19870410
Date Ended Current:	Not reported
Owner/Operator Address:	Not reported
Owner/Operator City,State,Zip:	Not reported
Owner/Operator Telephone:	Not reported
Owner/Operator Telephone Ext:	Not reported
Owner/Operator Fax:	Not reported
Owner/Operator Email:	Not reported

Owner/Operator Indicator:	Operator
Owner/Operator Name:	CHANNEL TECHNOLOGIES GROUP
Legal Status:	Private

CHANNEL INDUSTRIES (Continued) **1000317504**

Date Became Current:	20111229
Date Ended Current:	Not reported
Owner/Operator Address:	Not reported
Owner/Operator City,State,Zip:	Not reported
Owner/Operator Telephone:	Not reported
Owner/Operator Telephone Ext:	Not reported
Owner/Operator Fax:	Not reported
Owner/Operator Email:	Not reported
Owner/Operator Indicator:	Owner
Owner/Operator Name: CHANNEL INDUSTRIES INC	
Legal Status:	Private
Date Became Current:	Not reported
Date Ended Current:	Not reported
Owner/Operator Address:	NOT REQUIRED
Owner/Operator City,State,Zip:	NOT REQUIRED, ME 99999
Owner/Operator Telephone:	415-555-1212
Owner/Operator Telephone Ext:	Not reported
Owner/Operator Fax:	Not reported
Owner/Operator Email:	Not reported
Owner/Operator Indicator:	Owner
Owner/Operator Name: CHANNEL TECHNOLOGIES GROUP	
Legal Status:	Private
Date Became Current:	20111229
Date Ended Current:	Not reported
Owner/Operator Address:	879 WARD DRIVE
Owner/Operator City,State,Zip:	SANTA BARBARA, CA 93111
Owner/Operator Telephone:	805-967-0171
Owner/Operator Telephone Ext:	Not reported
Owner/Operator Fax:	Not reported
Owner/Operator Email:	Not reported
Owner/Operator Indicator:	Operator
Owner/Operator Name: NOT REQUIRED	
Legal Status:	Private
Date Became Current:	Not reported
Date Ended Current:	Not reported
Owner/Operator Address:	NOT REQUIRED
Owner/Operator City,State,Zip:	NOT REQUIRED, ME 99999
Owner/Operator Telephone:	415-555-1212
Owner/Operator Telephone Ext:	Not reported
Owner/Operator Fax:	Not reported
Owner/Operator Email:	Not reported
Owner/Operator Indicator:	Owner
Owner/Operator Name: R. CARLSON	
Legal Status:	Private
Date Became Current:	19870410
Date Ended Current:	Not reported
Owner/Operator Address:	839 WARD DRIVE
Owner/Operator City,State,Zip:	SANTA BARBARA, CA 93111
Owner/Operator Telephone:	Not reported
Owner/Operator Telephone Ext:	Not reported
Owner/Operator Fax:	Not reported
Owner/Operator Email:	Not reported

CHANNEL INDUSTRIES (Continued) **1000317504**

Owner/Operator Indicator: Operator
Owner/Operator Name: CHANNEL INDUSTRIES DIVISION
Legal Status: Private
Date Became Current: 20111229
Date Ended Current: Not reported
Owner/Operator Address: Not reported
Owner/Operator City,State,Zip: Not reported
Owner/Operator Telephone: Not reported
Owner/Operator Telephone Ext: Not reported
Owner/Operator Fax: Not reported
Owner/Operator Email: Not reported

Historic Generators:
Receive Date: 20121031
Handler Name: CHANNEL INDUSTRIES DIVISION
Federal Waste Generator Description: Large Quantity Generator
State District Owner: Not reported
Large Quantity Handler of Universal Waste: No
Recognized Trader Importer: No
Recognized Trader Exporter: No
Spent Lead Acid Battery Importer: No
Spent Lead Acid Battery Exporter: No
Current Record: No
Non Storage Recycler Activity: Not reported
Electronic Manifest Broker: Not reported

Receive Date: 20140301
Handler Name: CHANNEL INDUSTRIES DIVISION
Federal Waste Generator Description: Large Quantity Generator
State District Owner: Not reported
Large Quantity Handler of Universal Waste: No
Recognized Trader Importer: No
Recognized Trader Exporter: No
Spent Lead Acid Battery Importer: No
Spent Lead Acid Battery Exporter: No
Current Record: No
Non Storage Recycler Activity: Not reported
Electronic Manifest Broker: Not reported

Receive Date: 20160407
Handler Name: CHANNEL INDUSTRIES
Federal Waste Generator Description: Large Quantity Generator
State District Owner: Not reported
Large Quantity Handler of Universal Waste: No
Recognized Trader Importer: No
Recognized Trader Exporter: No
Spent Lead Acid Battery Importer: No
Spent Lead Acid Battery Exporter: No
Current Record: Yes
Non Storage Recycler Activity: Not reported
Electronic Manifest Broker: Not reported

Receive Date: 19960901
Handler Name: CHANNEL INDUSTRIES INC
Federal Waste Generator Description: Small Quantity Generator
State District Owner: CA
Large Quantity Handler of Universal Waste: No

CHANNEL INDUSTRIES (Continued) **1000317504**

Recognized Trader Importer:	No
Recognized Trader Exporter:	No
Spent Lead Acid Battery Importer:	No
Spent Lead Acid Battery Exporter:	No
Current Record:	No
Non Storage Recycler Activity:	Not reported
Electronic Manifest Broker:	Not reported

Receive Date:	19860401
Handler Name:	CHANNEL INDUSTRIES INC
Federal Waste Generator Description:	Large Quantity Generator
State District Owner:	CA
Large Quantity Handler of Universal Waste:	No
Recognized Trader Importer:	No
Recognized Trader Exporter:	No
Spent Lead Acid Battery Importer:	No
Spent Lead Acid Battery Exporter:	No
Current Record:	No
Non Storage Recycler Activity:	Not reported
Electronic Manifest Broker:	Not reported

Receive Date:	19920220
Handler Name:	CHANNEL INDUSTRIES INC
Federal Waste Generator Description:	Large Quantity Generator
State District Owner:	Not reported
Large Quantity Handler of Universal Waste:	No
Recognized Trader Importer:	No
Recognized Trader Exporter:	No
Spent Lead Acid Battery Importer:	No
Spent Lead Acid Battery Exporter:	No
Current Record:	No
Non Storage Recycler Activity:	Not reported
Electronic Manifest Broker:	Not reported

Receive Date:	20080514
Handler Name:	CHANNEL INDUSTRIES, INC
Federal Waste Generator Description:	Large Quantity Generator
State District Owner:	Not reported
Large Quantity Handler of Universal Waste:	No
Recognized Trader Importer:	No
Recognized Trader Exporter:	No
Spent Lead Acid Battery Importer:	No
Spent Lead Acid Battery Exporter:	No
Current Record:	No
Non Storage Recycler Activity:	Not reported
Electronic Manifest Broker:	Not reported

List of NAICS Codes and Descriptions:

NAICS Code:	327113
NAICS Description:	PORCELAIN ELECTRICAL SUPPLY MANUFACTURING

NAICS Code:	327122
NAICS Description:	CERAMIC WALL AND FLOOR TILE MANUFACTURING

NAICS Code:	334419
NAICS Description:	OTHER ELECTRONIC COMPONENT MANUFACTURING

CHANNEL INDUSTRIES (Continued) **1000317504**

NAICS Code: 334511
NAICS Description: SEARCH, DETECTION, NAVIGATION, GUIDANCE, AERONAUTICAL, AND NAUTICAL SYSTEM AND INSTRUMENT MANUFACTURING

Facility Has Received Notices of Violations:
Violations: No Violations Found

Evaluation Action Summary:
Evaluations: No Evaluations Found

CPS-SLIC:
Name: CHANNEL TECHNOLOGIES, INC.
Address: 839 WARD DR.
City,State,Zip: SANTA BARBARA, CA 93111
Region: STATE
Facility Status: **Open - Remediation**
Status Date: 06/23/2015
Global Id: SLT3S2091340
Lead Agency: CENTRAL COAST RWQCB (REGION 3)
Lead Agency Case Number: SMU 00034
Latitude: 34.428058
Longitude: -119.822801
Case Type: Cleanup Program Site
Case Worker: DT
Local Agency: SANTA BARBARA COUNTY
RB Case Number: 2030093
File Location: Regional Board
Potential Media Affected: Other Groundwater (uses other than drinking water)
Potential Contaminants of Concern: * Metals/Heavy Metals
Site History: Groundwater contains VOC up to thousands of times MCL and limited dissolved metals slightly above MCL. The groundwater contaminant plume appears commingled with a gw contaminant plume from the adjacent former Applied Magnetics site. Soils contain minor VOC and some elevated metals (including lead above HW level).

Click here to access the California GeoTracker records for this facility:

CUPA SANTA BARBARA:
Name: CHANNEL INDUSTRIES INC
Address: 839 WARD DR
City,State,Zip: SANTA BARBARA, CA 93111
Facility Id: FA0003361
Region: SANTA BARBARA
Cross Street: Not reported
Latitude: Not reported
Longitude: Not reported
Mailing Name: CHANNEL INDUSTRIES INC
Mailing Care Of: Not reported
Mailing Address: 839 WARD DR
Mailing City: SANTA BARBARA
Mailing State: CA
Mailing Zip Code: 93111
Record Id: PR0220403
Pe #: 2202

CHANNEL INDUSTRIES (Continued) **1000317504**

Current Status:	1
Name:	CHANNEL INDUSTRIES INC
Address:	839 WARD DR
City,State,Zip:	SANTA BARBARA, CA 93111
Facility Id:	FA0003361
Region:	SANTA BARBARA
Cross Street:	Not reported
Latitude:	Not reported
Longitude:	Not reported
Mailing Name:	CHANNEL INDUSTRIES INC
Mailing Care Of:	Not reported
Mailing Address:	839 WARD DR
Mailing City:	SANTA BARBARA
Mailing State:	CA
Mailing Zip Code:	93111
Record Id:	PR0210403
Pe #:	2163
Current Status:	1

NOTIFY 65:

Name:	CHANNEL TECHNOLOGIES, INC.
Address:	839 WARD DR.
City,State,Zip:	SANTA BARBARA, CA 93111
Date Reported:	Not reported
Staff Initials:	Not reported
Board File Number:	Not reported
Facility Type:	Not reported
Discharge Date:	Not reported
Issue Date:	02/03/2014
Incident Description:	Not reported
Global ID:	Not reported
Status:	Not reported

Name:	CHANNEL TECHNOLOGIES, INC.
Address:	839 WARD DR.
City,State,Zip:	SANTA BARBARA, CA 93111
Date Reported:	Not reported
Staff Initials:	Not reported
Board File Number:	Not reported
Facility Type:	Not reported
Discharge Date:	Not reported
Issue Date:	07/07/2016
Incident Description:	Not reported
Global ID:	Not reported
Status:	Not reported

Name:	CHANNEL TECHNOLOGIES, INC
Address:	839 WARD DR.
City,State,Zip:	SANTA BARBARA, CA 93111
Date Reported:	Not reported
Staff Initials:	Not reported
Board File Number:	Not reported
Facility Type:	Not reported
Discharge Date:	Not reported
Issue Date:	Not reported
Incident Description:	Not reported

CHANNEL INDUSTRIES (Continued) **1000317504**

Global ID: Not reported
Status: Not reported

CERS:
Name: CHANNEL INDS INC
Address: 839 WARD DR.
City,State,Zip: SANTA BARBARA, CA 93111-2996
Site ID: 458875
CERS ID: 110000481345
CERS Description: US EPA Air Emission Inventory System (EIS)

Affiliation:
Affiliation Type Desc: Public Contact
Entity Name: ROBERT PEROTTE
Entity Title: Not reported
Affiliation Address: Not reported
Affiliation City: Not reported
Affiliation State: Not reported
Affiliation Country: Not reported
Affiliation Zip: Not reported
Affiliation Phone: ,

Affiliation Type Desc: Environmental Contact
Entity Name: BRETT HITTNER
Entity Title: ENVIRONMENTAL CONTACT
Affiliation Address: 839 WARD DRIVE
Affiliation City: SANTABARBARA
Affiliation State: CA
Affiliation Country: Not reported
Affiliation Zip: Not reported
Affiliation Phone: ,

Affiliation Type Desc: Environmental Contact
Entity Name: JEFF YOUMANS
Entity Title: ASST. SAFETY COORDINATOR
Affiliation Address: Not reported
Affiliation City: Not reported
Affiliation State: Not reported
Affiliation Country: Not reported
Affiliation Zip: Not reported
Affiliation Phone: ,

Affiliation Type Desc: Environmental Contact
Entity Name: JEFFREY S GLDN
Entity Title: ENVIRONMENTAL, HEALTH AND SAFETY MANAGER
Affiliation Address: 839 WARD DRIVE
Affiliation City: SANTABARBARA
Affiliation State: CA
Affiliation Country: Not reported
Affiliation Zip: Not reported
Affiliation Phone: ,

Affiliation Type Desc: Facility Owner
Entity Name: CHANNEL TECH GROUP LLC
Entity Title: OWNER
Affiliation Address: 839 WARD DR
Affiliation City: GOLETA

CHANNEL INDUSTRIES (Continued) **1000317504**

Affiliation State:	CA
Affiliation Country:	Not reported
Affiliation Zip:	Not reported
Affiliation Phone:	,
Affiliation Type Desc:	Operator
Entity Name:	CHANNEL IND DIV OF C T G
Entity Title:	OPERATOR
Affiliation Address:	839 WARD DR
Affiliation City:	SANTABARBARA
Affiliation State:	CA
Affiliation Country:	Not reported
Affiliation Zip:	Not reported
Affiliation Phone:	,

L120 **ALTA PROPERTIES, INC** **RCRA NonGen / NLR** **1024760564**
ENE **839 WARD DRIVE** **CAC002980419**
1/8-1/4 **GOLETA, CA 93111**
0.197 mi.
1040 ft. **Site 2 of 8 in cluster L**

Relative: **Higher**

Actual: **15 ft.**

RCRA Listings:

Date Form Received by Agency:		20180914
Handler Name:	ALTA PROPERTIES, INC	
Handler Address:		839 WARD DRIVE
Handler City,State,Zip:		GOLETA, CA 93111
EPA ID:		CAC002980419
Contact Name:		TOM HARDING
Contact Address:		1332 ANACAPA STREE, SUITE 200
Contact City,State,Zip:		SANTA BARBARA, CA 93101
Contact Telephone:		805-963-0669
Contact Fax:		805-435-1498
Contact Email:		PAUL@TRAKENVIRO.COM
Contact Title:		Not reported
EPA Region:		09
Land Type:		Not reported
Federal Waste Generator Description:		Not a generator, verified
Non-Notifier:		Not reported
Biennial Report Cycle:		Not reported
Accessibility:		Not reported
Active Site Indicator:		Handler Activities
State District Owner:		Not reported
State District:		Not reported
Mailing Address:		POB 90326
Mailing City,State,Zip:		SANTA BARBARA, CA 93190
Owner Name:	ALTA PROPERTIES, INC.	
Owner Type:		Other
Operator Name:	TOM HARDING	
Operator Type:		Other
Short-Term Generator Activity:		No
Importer Activity:		No
Mixed Waste Generator:		No
Transporter Activity:		No
Transfer Facility Activity:		No
Recycler Activity with Storage:		No
Small Quantity On-Site Burner Exemption:		No
Smelting Melting and Refining Furnace Exemption:		No

ALTA PROPERTIES, INC (Continued) **1024760564**

Underground Injection Control:	No
Off-Site Waste Receipt:	No
Universal Waste Indicator:	Yes
Universal Waste Destination Facility:	Yes
Federal Universal Waste:	No
Active Site Fed-Reg Treatment Storage and Disposal Facility:	Not reported
Active Site Converter Treatment storage and Disposal Facility:	Not reported
Active Site State-Reg Treatment Storage and Disposal Facility:	Not reported
Active Site State-Reg Handler:	---
Federal Facility Indicator:	Not reported
Hazardous Secondary Material Indicator:	N
Sub-Part K Indicator:	Not reported
Commercial TSD Indicator:	No
Treatment Storage and Disposal Type:	Not reported
2018 GPRA Permit Baseline:	Not on the Baseline
2018 GPRA Renewals Baseline:	Not on the Baseline
Permit Renewals Workload Universe:	Not reported
Permit Workload Universe:	Not reported
Permit Progress Universe:	Not reported
Post-Closure Workload Universe:	Not reported
Closure Workload Universe:	Not reported
202 GPRA Corrective Action Baseline:	No
Corrective Action Workload Universe:	No
Subject to Corrective Action Universe:	No
Non-TSDFs Where RCRA CA has Been Imposed Universe:	No
TSDFs Potentially Subject to CA Under 3004 (u)/(v) Universe:	No
TSDFs Only Subject to CA under Discretionary Auth Universe:	No
Corrective Action Priority Ranking:	No NCAPS ranking
Environmental Control Indicator:	No
Institutional Control Indicator:	No
Human Exposure Controls Indicator:	N/A
Groundwater Controls Indicator:	N/A
Operating TSDF Universe:	Not reported
Full Enforcement Universe:	Not reported
Significant Non-Complier Universe:	No
Unaddressed Significant Non-Complier Universe:	No
Addressed Significant Non-Complier Universe:	No
Significant Non-Complier With a Compliance Schedule Universe:	No
Financial Assurance Required: Not reported	
Handler Date of Last Change:	20181001
Recognized Trader-Importer:	No
Recognized Trader-Exporter:	No
Importer of Spent Lead Acid Batteries:	No
Exporter of Spent Lead Acid Batteries:	No
Recycler Activity Without Storage:	No
Manifest Broker:	No
Sub-Part P Indicator:	No

Handler - Owner Operator:

Owner/Operator Indicator:	Owner
Owner/Operator Name: ALTA PROPERTIES, INC.	
Legal Status:	Other
Date Became Current:	Not reported
Date Ended Current:	Not reported
Owner/Operator Address:	POB 90326
Owner/Operator City,State,Zip:	SANTA BARBARA, CA 93190

ALTA PROPERTIES, INC (Continued) **1024760564**

Owner/Operator Telephone: 805-650-5333
Owner/Operator Telephone Ext: Not reported
Owner/Operator Fax: Not reported
Owner/Operator Email: Not reported

Owner/Operator Indicator: Operator
Owner/Operator Name: TOM HARDING
Legal Status: Other
Date Became Current: Not reported
Date Ended Current: Not reported
Owner/Operator Address: 1332 ANACAPA STREE, SUITE 200
Owner/Operator City,State,Zip: SANTA BARBARA, CA 93101
Owner/Operator Telephone: 805-963-0669
Owner/Operator Telephone Ext: Not reported
Owner/Operator Fax: Not reported
Owner/Operator Email: Not reported

Historic Generators:
Receive Date: 20180914
Handler Name: ALTA PROPERTIES, INC
Federal Waste Generator Description: Not a generator, verified
State District Owner: Not reported
Large Quantity Handler of Universal Waste: No
Recognized Trader Importer: No
Recognized Trader Exporter: No
Spent Lead Acid Battery Importer: No
Spent Lead Acid Battery Exporter: No
Current Record: Yes
Non Storage Recycler Activity: Not reported
Electronic Manifest Broker: Not reported

List of NAICS Codes and Descriptions:
NAICS Code: 321999
NAICS Description: ALL OTHER MISCELLANEOUS WOOD PRODUCT MANUFACTURING

Facility Has Received Notices of Violations:
Violations: No Violations Found

Evaluation Action Summary:
Evaluations: No Evaluations Found

L121 **ALTA PROPERTIES INC** **CERS HAZ WASTE** **S118237132**
ENE **839 WARD DR** **HAZNET** **N/A**
1/8-1/4 **GOLETA, CA 93111** **CERS**
0.197 mi. **HWTS**
1040 ft. **Site 3 of 8 in cluster L**

Relative: **Higher**
Actual: **15 ft.**

CERS HAZ WASTE:
Name: HERBL SOLUTIONS
Address: 839 WARD DR
City,State,Zip: GOLETA, CA 93111
Site ID: 569039
CERS ID: 10853593
CERS Description: Hazardous Waste Generator

ALTA PROPERTIES INC (Continued) **S118237132**

HAZNET:

Name:	ALTA PROPERTIES INC
Address:	839 WARD DRIVE
Address 2:	Not reported
City,State,Zip:	GOLETA, CA 93190
Contact:	TOM HARDING
Telephone:	8059630669
Mailing Name:	Not reported
Mailing Address:	POB 90326
Year:	2018
Gepaid:	CAC002980419
TSD EPA ID:	AZR000506980
CA Waste Code:	611 - Contaminated soil from site clean-up
Disposal Method:	-
Tons:	22.56000
Year:	2018
Gepaid:	CAC002980419
TSD EPA ID:	AZR000506980
CA Waste Code:	611 - Contaminated soil from site clean-up
Disposal Method:	-
Tons:	26.79000
Year:	2014
Gepaid:	CAP000244046
TSD EPA ID:	AZR000506980
CA Waste Code:	611 - Contaminated soil from site clean-up
Disposal Method:	-
Tons:	84.96

Additional Info:

Year:	2014
Gen EPA ID:	CAP000244046
Shipment Date:	20140403
Creation Date:	9/9/2014 22:15:12
Receipt Date:	20140404
Manifest ID:	007612959FLE
Trans EPA ID:	CAD981425853
Trans Name:	HOYT TRANSPORTATION INC
Trans 2 EPA ID:	Not reported
Trans 2 Name:	Not reported
TSDF EPA ID:	AZR000506980
Trans Name:	SOUTH YUMA COUNTY LANDFILL
TSDF Alt EPA ID:	Not reported
TSDF Alt Name:	Not reported
Waste Code Description:	611 - Contaminated soil from site clean-ups
RCRA Code:	Not reported
Meth Code:	- Not reported
Quantity Tons:	21.24
Waste Quantity:	18
Quantity Unit:	Y
Additional Code 1:	Not reported
Additional Code 2:	Not reported

ALTA PROPERTIES INC (Continued) **S118237132**

Additional Code 3:	Not reported
Additional Code 4:	Not reported
Additional Code 5:	Not reported
Shipment Date:	20140403
Creation Date:	9/9/2014 22:15:12
Receipt Date:	20140404
Manifest ID:	007612962FLE
Trans EPA ID:	CAD981425853
Trans Name:	HOYT TRANSPORTATION INC
Trans 2 EPA ID:	Not reported
Trans 2 Name:	Not reported
TSDF EPA ID:	AZR000506980
Trans Name:	SOUTH YUMA COUNTY LANDFILL
TSDF Alt EPA ID:	Not reported
TSDF Alt Name:	Not reported
Waste Code Description:	611 - Contaminated soil from site clean-ups
RCRA Code:	Not reported
Meth Code:	- Not reported
Quantity Tons:	21.24
Waste Quantity:	18
Quantity Unit:	Y
Additional Code 1:	Not reported
Additional Code 2:	Not reported
Additional Code 3:	Not reported
Additional Code 4:	Not reported
Additional Code 5:	Not reported
Shipment Date:	20140403
Creation Date:	9/9/2014 22:15:12
Receipt Date:	20140404
Manifest ID:	007612961FLE
Trans EPA ID:	CAD981425853
Trans Name:	HOYT TRANSPORTATION INC
Trans 2 EPA ID:	Not reported
Trans 2 Name:	Not reported
TSDF EPA ID:	AZR000506980
Trans Name:	SOUTH YUMA COUNTY LANDFILL
TSDF Alt EPA ID:	Not reported
TSDF Alt Name:	Not reported
Waste Code Description:	611 - Contaminated soil from site clean-ups
RCRA Code:	Not reported
Meth Code:	- Not reported
Quantity Tons:	21.24
Waste Quantity:	18
Quantity Unit:	Y
Additional Code 1:	Not reported
Additional Code 2:	Not reported
Additional Code 3:	Not reported
Additional Code 4:	Not reported
Additional Code 5:	Not reported
Shipment Date:	20140403
Creation Date:	9/9/2014 22:15:12
Receipt Date:	20140404
Manifest ID:	007612960FLE
Trans EPA ID:	CAD981425853

ALTA PROPERTIES INC (Continued) **S118237132**

Trans Name:	HOYT TRANSPORTATION INC
Trans 2 EPA ID:	Not reported
Trans 2 Name:	Not reported
TSDF EPA ID:	AZR000506980
Trans Name:	SOUTH YUMA COUNTY LANDFILL
TSDF Alt EPA ID:	Not reported
TSDF Alt Name:	Not reported
Waste Code Description:	611 - Contaminated soil from site clean-ups
RCRA Code:	Not reported
Meth Code:	- Not reported
Quantity Tons:	21.24
Waste Quantity:	18
Quantity Unit:	Y
Additional Code 1:	Not reported
Additional Code 2:	Not reported
Additional Code 3:	Not reported
Additional Code 4:	Not reported
Additional Code 5:	Not reported

CERS:

Name:	HERBL SOLUTIONS
Address:	839 WARD DR
City,State,Zip:	GOLETA, CA 93111
Site ID:	569039
CERS ID:	10853593
CERS Description:	Chemical Storage Facilities

Violations:

Site ID:	569039
Site Name:	HERBL Solutions
Violation Date:	08-27-2020
Citation:	HSC 6.95 25507 - California Health and Safety Code, Chapter 6.95, Section(s) 25507
Violation Description:	Failure to adequately establish and implement a business plan when storing/handling a hazardous material at or above reportable quantities.
Violation Notes:	Returned to compliance on 10/06/2020.
Violation Division:	Santa Barbara County Environmental Health Services
Violation Program:	HMRRP
Violation Source:	CERS,

Evaluation:

Eval General Type:	Compliance Evaluation Inspection
Eval Date:	08-27-2020
Violations Found:	Yes
Eval Type:	Routine done by local agency
Eval Notes:	Not reported
Eval Division:	Santa Barbara County Environmental Health Services
Eval Program:	HMRRP
Eval Source:	CERS,

Eval General Type:	Compliance Evaluation Inspection
Eval Date:	08-27-2020
Violations Found:	No
Eval Type:	Routine done by local agency
Eval Notes:	Not reported
Eval Division:	Santa Barbara County Environmental Health Services

ALTA PROPERTIES INC (Continued) **S118237132**

Eval Program: HW
Eval Source: CERS,

Affiliation:
Affiliation Type Desc: CUPA District
Entity Name: Santa Barbara County Env Health
Entity Title: Not reported
Affiliation Address: 225 Camino del Remedio
Affiliation City: Santa Barbara
Affiliation State: CA
Affiliation Country: Not reported
Affiliation Zip: 93110
Affiliation Phone: (805) 681-4927,

Affiliation Type Desc: Document Preparer
Entity Name: Jeff Corse
Entity Title: Not reported
Affiliation Address: Not reported
Affiliation City: Not reported
Affiliation State: Not reported
Affiliation Country: Not reported
Affiliation Zip: Not reported
Affiliation Phone: ,

Affiliation Type Desc: Environmental Contact
Entity Name: Jeff Corse
Entity Title: Not reported
Affiliation Address: 759 Ward Dr
Affiliation City: Goleta
Affiliation State: CA
Affiliation Country: Not reported
Affiliation Zip: 93111
Affiliation Phone: ,

Affiliation Type Desc: Parent Corporation
Entity Name: HERBL
Entity Title: Not reported
Affiliation Address: Not reported
Affiliation City: Not reported
Affiliation State: Not reported
Affiliation Country: Not reported
Affiliation Zip: Not reported
Affiliation Phone: ,

Affiliation Type Desc: Facility Mailing Address
Entity Name: Mailing Address
Entity Title: Not reported
Affiliation Address: 759 Ward Dr
Affiliation City: Goleta
Affiliation State: CA
Affiliation Country: Not reported
Affiliation Zip: 93111
Affiliation Phone: ,

Affiliation Type Desc: Identification Signer
Entity Name: Jeff Corse
Entity Title: EHS Manager

ALTA PROPERTIES INC (Continued) **S118237132**

Affiliation Address:	Not reported
Affiliation City:	Not reported
Affiliation State:	Not reported
Affiliation Country:	Not reported
Affiliation Zip:	Not reported
Affiliation Phone:	,
Affiliation Type Desc:	Legal Owner
Entity Name:	Mike Beaudry
Entity Title:	Not reported
Affiliation Address:	759 Ward Dr
Affiliation City:	Goleta
Affiliation State:	CA
Affiliation Country:	United States
Affiliation Zip:	93111
Affiliation Phone:	(920) 570-5883,
Affiliation Type Desc:	Operator
Entity Name:	HERBL Solutions
Entity Title:	Not reported
Affiliation Address:	Not reported
Affiliation City:	Not reported
Affiliation State:	Not reported
Affiliation Country:	Not reported
Affiliation Zip:	Not reported
Affiliation Phone:	(805) 420-1000,

HWTS:

Name:	ALTA PROPERTIES INC
Address:	839 WARD DR STE A
Address 2:	Not reported
City,State,Zip:	GOLETA, CA 93111
EPA ID:	CAP000244046
Inactive Date:	09/24/2014
Create Date:	06/25/2014
Last Act Date:	Not reported
Mailing Name:	Not reported
Mailing Address:	PO BOX 90326
Mailing Address 2:	Not reported
Mailing City,State,Zip:	SANTA BARBARA, CA 931900000
Owner Name:	ALTA PROPERTIES INC
Owner Address:	3637 ARUNDELL CIR STE B
Owner Address 2:	Not reported
Owner City,State,Zip:	VENTURA, CA 930034977
Contact Name:	PAUL C SALMONSEN
Contact Address:	3637 ARUNDELL CIR STE B
Contact Address 2:	Not reported
City,State,Zip:	VENTURA, CA 930034977
Facility Status:	Inactive
Facility Type:	TEMPORARY
Category:	FEDERAL
Latitude:	34.42806
Longitude:	-119.8228995

L122 **HERBL SOLUTIONS** **RCRA NonGen / NLR** **1026826835**
ENE **839 WARD DR** **CAL000461789**
1/8-1/4 **GOLETA, CA 93111**
0.197 mi.
1040 ft. **Site 4 of 8 in cluster L**

Relative: **Higher**

Actual: **15 ft.**

RCRA Listings:

Date Form Received by Agency:		20210409
Handler Name:	HERBL SOLUTIONS	
Handler Address:		839 WARD DR
Handler City,State,Zip:		GOLETA, CA 93111
EPA ID:		CAL000461789
Contact Name:		JEFF CORSE
Contact Address:		759 WARD DR
Contact City,State,Zip:		GOLETA, CA 93111
Contact Telephone:		805-766-2947
Contact Fax:		Not reported
Contact Email:		JCORSE@HERBL.COM
Contact Title:		Not reported
EPA Region:		09
Land Type:		Not reported
Federal Waste Generator Description:		Not a generator, verified
Non-Notifier:		Not reported
Biennial Report Cycle:		Not reported
Accessibility:		Not reported
Active Site Indicator:		Not reported
State District Owner:		Not reported
State District:		Not reported
Mailing Address:		759 WARD DR
Mailing City,State,Zip:		GOLETA, CA 93111
Owner Name:	MIKE BEAUDRY	
Owner Type:		Other
Operator Name:	JEFF CORSE	
Operator Type:		Other
Short-Term Generator Activity:		No
Importer Activity:		No
Mixed Waste Generator:		No
Transporter Activity:		No
Transfer Facility Activity:		No
Recycler Activity with Storage:		No
Small Quantity On-Site Burner Exemption:		No
Smelting Melting and Refining Furnace Exemption:		No
Underground Injection Control:		No
Off-Site Waste Receipt:		No
Universal Waste Indicator:		No
Universal Waste Destination Facility:		No
Federal Universal Waste:		No
Active Site Fed-Reg Treatment Storage and Disposal Facility:		Not reported
Active Site Converter Treatment storage and Disposal Facility:		Not reported
Active Site State-Reg Treatment Storage and Disposal Facility:		Not reported
Active Site State-Reg Handler:		---
Federal Facility Indicator:		Not reported
Hazardous Secondary Material Indicator:		N
Sub-Part K Indicator:		Not reported
Commercial TSD Indicator:		No
Treatment Storage and Disposal Type:		Not reported
2018 GPRA Permit Baseline:		Not on the Baseline
2018 GPRA Renewals Baseline:		Not on the Baseline
Permit Renewals Workload Universe:		Not reported

HERBL SOLUTIONS (Continued) **1026826835**

Permit Workload Universe:	Not reported
Permit Progress Universe:	Not reported
Post-Closure Workload Universe:	Not reported
Closure Workload Universe:	Not reported
202 GPRA Corrective Action Baseline:	No
Corrective Action Workload Universe:	No
Subject to Corrective Action Universe:	No
Non-TSDFs Where RCRA CA has Been Imposed Universe:	No
TSDFs Potentially Subject to CA Under 3004 (u)/(v) Universe:	No
TSDFs Only Subject to CA under Discretionary Auth Universe:	No
Corrective Action Priority Ranking:	No NCAPS ranking
Environmental Control Indicator:	No
Institutional Control Indicator:	No
Human Exposure Controls Indicator:	N/A
Groundwater Controls Indicator:	N/A
Operating TSDF Universe:	Not reported
Full Enforcement Universe:	Not reported
Significant Non-Complier Universe:	No
Unaddressed Significant Non-Complier Universe:	No
Addressed Significant Non-Complier Universe:	No
Significant Non-Complier With a Compliance Schedule Universe:	No
Financial Assurance Required: Not reported	
Handler Date of Last Change:	20210415
Recognized Trader-Importer:	No
Recognized Trader-Exporter:	No
Importer of Spent Lead Acid Batteries:	No
Exporter of Spent Lead Acid Batteries:	No
Recycler Activity Without Storage:	No
Manifest Broker:	No
Sub-Part P Indicator:	No

Handler - Owner Operator:

Owner/Operator Indicator:	Operator
Owner/Operator Name: JEFF CORSE	
Legal Status:	Other
Date Became Current:	Not reported
Date Ended Current:	Not reported
Owner/Operator Address:	759 WARD DR
Owner/Operator City,State,Zip:	GOLETA, CA 93111
Owner/Operator Telephone:	805-766-2947
Owner/Operator Telephone Ext:	Not reported
Owner/Operator Fax:	Not reported
Owner/Operator Email:	Not reported

Owner/Operator Indicator:	Owner
Owner/Operator Name: MIKE BEAUDRY	
Legal Status:	Other
Date Became Current:	Not reported
Date Ended Current:	Not reported
Owner/Operator Address:	759 WARD DR
Owner/Operator City,State,Zip:	GOLETA, CA 93111
Owner/Operator Telephone:	805-420-1000
Owner/Operator Telephone Ext:	Not reported
Owner/Operator Fax:	Not reported
Owner/Operator Email:	Not reported

HERBL SOLUTIONS (Continued) **1026826835**

Historic Generators:
Receive Date: 20210409
Handler Name: HERBL SOLUTIONS
Federal Waste Generator Description: Not a generator, verified
State District Owner: Not reported
Large Quantity Handler of Universal Waste: No
Recognized Trader Importer: No
Recognized Trader Exporter: No
Spent Lead Acid Battery Importer: No
Spent Lead Acid Battery Exporter: No
Current Record: Yes
Non Storage Recycler Activity: No
Electronic Manifest Broker: No

List of NAICS Codes and Descriptions:
NAICS Code: 484230
NAICS Description: SPECIALIZED FREIGHT (EXCEPT USED GOODS) TRUCKING, LONG-DISTANCE

Facility Has Received Notices of Violations:
Violations: No Violations Found

Evaluation Action Summary:
Evaluations: No Evaluations Found

L123 **ALTA PROPERTIES INC** **RCRA NonGen / NLR** **1025881547**
ENE **839 WARD DR** **CAP000244046**
1/8-1/4 **GOLETA, CA 93111**
0.197 mi.
1040 ft. **Site 5 of 8 in cluster L**

Relative: **Higher**
Actual: **15 ft.**

RCRA Listings:
Date Form Received by Agency: 20140525
Handler Name: ALTA PROPERTIES INC
Handler Address: 839 WARD DR
Handler City,State,Zip: GOLETA, CA 93111
EPA ID: CAP000244046
Contact Name: PAUL C SALMONSEN
Contact Address: 3637 B ARUNDELL CIR
Contact City,State,Zip: VENTURA, CA 93003
Contact Telephone: 805-650-5333
Contact Fax: 805-650-7213
Contact Email: PAUL@TRAKENVIRO.COM
Contact Title: ENG
EPA Region: 09
Land Type: Private
Federal Waste Generator Description: Not a generator, verified
Non-Notifier: Not reported
Biennial Report Cycle: Not reported
Accessibility: Not reported
Active Site Indicator: Not reported
State District Owner: Not reported
State District: Not reported
Mailing Address: PO BOX 90326
Mailing City,State,Zip: SANTA BARBARA, CA 93190
Owner Name: ALTA PROPERTIES INC

ALTA PROPERTIES INC (Continued) **1025881547**

Owner Type:	Private
Operator Name:	CHANNEL TECHNOLOGIES GROUP LLC
Operator Type:	Private
Short-Term Generator Activity:	No
Importer Activity:	No
Mixed Waste Generator:	No
Transporter Activity:	No
Transfer Facility Activity:	No
Recycler Activity with Storage:	No
Small Quantity On-Site Burner Exemption:	No
Smelting Melting and Refining Furnace Exemption:	No
Underground Injection Control:	No
Off-Site Waste Receipt:	No
Universal Waste Indicator:	No
Universal Waste Destination Facility:	No
Federal Universal Waste:	No
Active Site Fed-Reg Treatment Storage and Disposal Facility:	Not reported
Active Site Converter Treatment storage and Disposal Facility:	Not reported
Active Site State-Reg Treatment Storage and Disposal Facility:	Not reported
Active Site State-Reg Handler:	---
Federal Facility Indicator:	Not reported
Hazardous Secondary Material Indicator:	N
Sub-Part K Indicator:	Not reported
Commercial TSD Indicator:	No
Treatment Storage and Disposal Type:	Not reported
2018 GPRA Permit Baseline:	Not on the Baseline
2018 GPRA Renewals Baseline:	Not on the Baseline
Permit Renewals Workload Universe:	Not reported
Permit Workload Universe:	Not reported
Permit Progress Universe:	Not reported
Post-Closure Workload Universe:	Not reported
Closure Workload Universe:	Not reported
202 GPRA Corrective Action Baseline:	No
Corrective Action Workload Universe:	No
Subject to Corrective Action Universe:	No
Non-TSDFs Where RCRA CA has Been Imposed Universe:	No
TSDFs Potentially Subject to CA Under 3004 (u)/(v) Universe:	No
TSDFs Only Subject to CA under Discretionary Auth Universe:	No
Corrective Action Priority Ranking:	No NCAPS ranking
Environmental Control Indicator:	No
Institutional Control Indicator:	No
Human Exposure Controls Indicator:	N/A
Groundwater Controls Indicator:	N/A
Operating TSDF Universe:	Not reported
Full Enforcement Universe:	Not reported
Significant Non-Complier Universe:	No
Unaddressed Significant Non-Complier Universe:	No
Addressed Significant Non-Complier Universe:	No
Significant Non-Complier With a Compliance Schedule Universe:	No
Financial Assurance Required: Not reported	
Handler Date of Last Change:	20140603
Recognized Trader-Importer:	No
Recognized Trader-Exporter:	No
Importer of Spent Lead Acid Batteries:	No
Exporter of Spent Lead Acid Batteries:	No
Recycler Activity Without Storage:	No
Manifest Broker:	No

ALTA PROPERTIES INC (Continued) **1025881547**

Sub-Part P Indicator: No

Handler - Owner Operator:
Owner/Operator Indicator: Owner
Owner/Operator Name: ALTA PROPERTIES INC
Legal Status: Private
Date Became Current: 19590101
Date Ended Current: Not reported
Owner/Operator Address: PO BOX 90326
Owner/Operator City,State,Zip: SANTA BARBARA, CA 93190
Owner/Operator Telephone: Not reported
Owner/Operator Telephone Ext: Not reported
Owner/Operator Fax: Not reported
Owner/Operator Email: Not reported

Owner/Operator Indicator: Owner
Owner/Operator Name: ALTA PROPERTIES INC
Legal Status: Private
Date Became Current: 19590101
Date Ended Current: Not reported
Owner/Operator Address: PO BOX 90326
Owner/Operator City,State,Zip: SANTA BARBARA, CA 93190
Owner/Operator Telephone: Not reported
Owner/Operator Telephone Ext: Not reported
Owner/Operator Fax: Not reported
Owner/Operator Email: Not reported

Owner/Operator Indicator: Operator
Owner/Operator Name: CHANNEL TECHNOLOGIES GROUP LLC
Legal Status: Private
Date Became Current: 19590101
Date Ended Current: Not reported
Owner/Operator Address: Not reported
Owner/Operator City,State,Zip: Not reported
Owner/Operator Telephone: Not reported
Owner/Operator Telephone Ext: Not reported
Owner/Operator Fax: Not reported
Owner/Operator Email: Not reported

Owner/Operator Indicator: Owner
Owner/Operator Name: ALTA PROPERTIES INC
Legal Status: Private
Date Became Current: 19590101
Date Ended Current: Not reported
Owner/Operator Address: PO BOX 90326
Owner/Operator City,State,Zip: SANTA BARBARA, CA 93190
Owner/Operator Telephone: Not reported
Owner/Operator Telephone Ext: Not reported
Owner/Operator Fax: Not reported
Owner/Operator Email: Not reported

Owner/Operator Indicator: Operator
Owner/Operator Name: CHANNEL TECHNOLOGIES GROUP LLC
Legal Status: Private
Date Became Current: 19590101
Date Ended Current: Not reported

ALTA PROPERTIES INC (Continued) **1025881547**

Owner/Operator Address: Not reported
Owner/Operator City,State,Zip: Not reported
Owner/Operator Telephone: Not reported
Owner/Operator Telephone Ext: Not reported
Owner/Operator Fax: Not reported
Owner/Operator Email: Not reported

Owner/Operator Indicator: Operator
Owner/Operator Name: CHANNEL TECHNOLOGIES GROUP LLC
Legal Status: Private
Date Became Current: 19590101
Date Ended Current: Not reported
Owner/Operator Address: Not reported
Owner/Operator City,State,Zip: Not reported
Owner/Operator Telephone: Not reported
Owner/Operator Telephone Ext: Not reported
Owner/Operator Fax: Not reported
Owner/Operator Email: Not reported

Historic Generators:
Receive Date: 20140523
Handler Name: ALTA PROPERTIES INC
Federal Waste Generator Description: Not a generator, verified
State District Owner: Not reported
Large Quantity Handler of Universal Waste: No
Recognized Trader Importer: No
Recognized Trader Exporter: No
Spent Lead Acid Battery Importer: No
Spent Lead Acid Battery Exporter: No
Current Record: No
Non Storage Recycler Activity: Not reported
Electronic Manifest Broker: Not reported

Receive Date: 20140525
Handler Name: ALTA PROPERTIES INC
Federal Waste Generator Description: Not a generator, verified
State District Owner: Not reported
Large Quantity Handler of Universal Waste: No
Recognized Trader Importer: No
Recognized Trader Exporter: No
Spent Lead Acid Battery Importer: No
Spent Lead Acid Battery Exporter: No
Current Record: Yes
Non Storage Recycler Activity: Not reported
Electronic Manifest Broker: Not reported

Receive Date: 20140219
Handler Name: ALTA PROPERTIES INC
Federal Waste Generator Description: Large Quantity Generator
State District Owner: Not reported
Large Quantity Handler of Universal Waste: No
Recognized Trader Importer: No
Recognized Trader Exporter: No
Spent Lead Acid Battery Importer: No
Spent Lead Acid Battery Exporter: No
Current Record: No
Non Storage Recycler Activity: Not reported

ALTA PROPERTIES INC (Continued) **1025881547**

Electronic Manifest Broker: Not reported

List of NAICS Codes and Descriptions:
NAICS Codes: No NAICS Codes Found

Facility Has Received Notices of Violations:
Violations: No Violations Found

Evaluation Action Summary:
Evaluations: No Evaluations Found

M124 **LIGHTNING PROTECTION CORP** **RCRA-SQG** **1000244287**
NNE **5750 THORNWOOD DR** **FINDS** **CAD982496531**
1/8-1/4 **GOLETA, CA 93117** **ECHO**
0.199 mi. **HAZNET**
1053 ft. **Site 1 of 11 in cluster M** **HWTS**

Relative:
Higher

Actual:
17 ft.

RCRA Listings:

Date Form Received by Agency:	19900503
Handler Name:	LIGHTNING PROTECTION CORP
Handler Address:	5750 THORNWOOD DR
Handler City,State,Zip:	GOLETA, CA 93117
EPA ID:	CAD982496531
Contact Name:	ENVIRONMENTAL MANAGER
Contact Address:	5750 THORNWOOD DR
Contact City,State,Zip:	GOLETA, CA 93117
Contact Telephone:	805-967-4577
Contact Fax:	Not reported
Contact Email:	Not reported
Contact Title:	Not reported
EPA Region:	09
Land Type:	Not reported
Federal Waste Generator Description:	Small Quantity Generator
Non-Notifier:	Not reported
Biennial Report Cycle:	Not reported
Accessibility:	Not reported
Active Site Indicator:	Handler Activities
State District Owner:	CA
State District:	3
Mailing Address:	THORNWOOD DR
Mailing City,State,Zip:	GOLETA, CA 93117
Owner Name:	LIGHTNING PROTECTION CORP
Owner Type:	Private
Operator Name:	NOT REQUIRED
Operator Type:	Private
Short-Term Generator Activity:	No
Importer Activity:	No
Mixed Waste Generator:	No
Transporter Activity:	No
Transfer Facility Activity:	No
Recycler Activity with Storage:	No
Small Quantity On-Site Burner Exemption:	No
Smelting Melting and Refining Furnace Exemption:	No
Underground Injection Control:	No
Off-Site Waste Receipt:	No

LIGHTNING PROTECTION CORP (Continued) **1000244287**

Universal Waste Indicator:	No
Universal Waste Destination Facility:	No
Federal Universal Waste:	No
Active Site Fed-Reg Treatment Storage and Disposal Facility:	Not reported
Active Site Converter Treatment storage and Disposal Facility:	Not reported
Active Site State-Reg Treatment Storage and Disposal Facility:	Not reported
Active Site State-Reg Handler:	---
Federal Facility Indicator:	Not reported
Hazardous Secondary Material Indicator:	N
Sub-Part K Indicator:	Not reported
Commercial TSD Indicator:	No
Treatment Storage and Disposal Type:	Not reported
2018 GPRA Permit Baseline:	Not on the Baseline
2018 GPRA Renewals Baseline:	Not on the Baseline
Permit Renewals Workload Universe:	Not reported
Permit Workload Universe:	Not reported
Permit Progress Universe:	Not reported
Post-Closure Workload Universe:	Not reported
Closure Workload Universe:	Not reported
202 GPRA Corrective Action Baseline:	No
Corrective Action Workload Universe:	No
Subject to Corrective Action Universe:	No
Non-TSDFs Where RCRA CA has Been Imposed Universe:	No
TSDFs Potentially Subject to CA Under 3004 (u)/(v) Universe:	No
TSDFs Only Subject to CA under Discretionary Auth Universe:	No
Corrective Action Priority Ranking:	No NCAPS ranking
Environmental Control Indicator:	No
Institutional Control Indicator:	No
Human Exposure Controls Indicator:	N/A
Groundwater Controls Indicator:	N/A
Operating TSDF Universe:	Not reported
Full Enforcement Universe:	Not reported
Significant Non-Complier Universe:	No
Unaddressed Significant Non-Complier Universe:	No
Addressed Significant Non-Complier Universe:	No
Significant Non-Complier With a Compliance Schedule Universe:	No
Financial Assurance Required: Not reported	
Handler Date of Last Change:	20000915
Recognized Trader-Importer:	No
Recognized Trader-Exporter:	No
Importer of Spent Lead Acid Batteries:	No
Exporter of Spent Lead Acid Batteries:	No
Recycler Activity Without Storage:	No
Manifest Broker:	No
Sub-Part P Indicator:	No

Handler - Owner Operator:

Owner/Operator Indicator:	Owner
Owner/Operator Name: LIGHTNING PROTECTION CORP	
Legal Status:	Private
Date Became Current:	Not reported
Date Ended Current:	Not reported
Owner/Operator Address:	NOT REQUIRED
Owner/Operator City,State,Zip:	NOT REQUIRED, ME 99999
Owner/Operator Telephone:	415-555-1212
Owner/Operator Telephone Ext:	Not reported

LIGHTNING PROTECTION CORP (Continued) **1000244287**

Owner/Operator Fax: Not reported
Owner/Operator Email: Not reported

Owner/Operator Indicator: Operator
Owner/Operator Name: NOT REQUIRED
Legal Status: Private
Date Became Current: Not reported
Date Ended Current: Not reported
Owner/Operator Address: NOT REQUIRED
Owner/Operator City,State,Zip: NOT REQUIRED, ME 99999
Owner/Operator Telephone: 415-555-1212
Owner/Operator Telephone Ext: Not reported
Owner/Operator Fax: Not reported
Owner/Operator Email: Not reported

Historic Generators:
Receive Date: 19900503
Handler Name: LIGHTNING PROTECTION CORP
Federal Waste Generator Description: Small Quantity Generator
State District Owner: CA
Large Quantity Handler of Universal Waste: No
Recognized Trader Importer: No
Recognized Trader Exporter: No
Spent Lead Acid Battery Importer: No
Spent Lead Acid Battery Exporter: No
Current Record: Yes
Non Storage Recycler Activity: Not reported
Electronic Manifest Broker: Not reported

List of NAICS Codes and Descriptions:
NAICS Codes: No NAICS Codes Found

Facility Has Received Notices of Violations:
Violations: No Violations Found

Evaluation Action Summary:
Evaluations: No Evaluations Found

FINDS:
Registry ID: 110002831614

Click Here for FRS Facility Detail Report:

Environmental Interest/Information System:
California Hazardous Waste Tracking System - Datamart (HWTS-DATAMART) provides California with information on hazardous waste shipments for generators, transporters, and treatment, storage, and disposal facilities.
RCRAInfo is a national information system that supports the Resource Conservation and Recovery Act (RCRA) program through the tracking of events and activities related to facilities that generate, transport, and treat, store, or dispose of hazardous waste. RCRAInfo allows RCRA program staff to track the notification, permit, compliance, and corrective action activities required under RCRA.

LIGHTNING PROTECTION CORP (Continued) **1000244287**

Click this hyperlink while viewing on your computer to access additional FINDS: detail in the EDR Site Report.

ECHO:

Envid:	1000244287
Registry ID:	110002831614
DFR URL:	http://echo.epa.gov/detailed-facility-report?fid=110002831614
Name:	LIGHTNING PROTECTION CORP
Address:	5750 THORNWOOD DR
City,State,Zip:	GOLETA, CA 93117

HAZNET:

Name:	LIGHTNING PROTECTION CORP
Address:	5750 THORNWOOD DR
Address 2:	Not reported
City,State,Zip:	GOLETA, CA 931170000
Contact:	CHESTER J KAWIECKI
Telephone:	8059674577
Mailing Name:	Not reported
Mailing Address:	PO BOX 6086
Year:	2021
Gepaid:	CAD982496531
TSD EPA ID:	CAD044429835
CA Waste Code:	791 - Liquids with pH <= 2
Disposal Method:	H141 - Storage, Bulking, And/Or Transfer Off Site--No Treatment/Reovery (H010-H129) Or (H131-H135)
Tons:	0.1
Year:	2021
Gepaid:	CAD982496531
TSD EPA ID:	CAD044429835
CA Waste Code:	212 - Oxygenated solvents (acetone, butanol, ethyl acetate, etc.)
Disposal Method:	H141 - Storage, Bulking, And/Or Transfer Off Site--No Treatment/Reovery (H010-H129) Or (H131-H135)
Tons:	0.075
Year:	2021
Gepaid:	CAD982496531
TSD EPA ID:	NED981723513
CA Waste Code:	331 - Off-specification, aged or surplus organics
Disposal Method:	H040 - Incineration--Thermal Destruction Other Than Use As A Fuel
Tons:	0.05
Year:	2021
Gepaid:	CAD982496531
TSD EPA ID:	NED981723513
CA Waste Code:	135 - Unspecified aqueous solution
Disposal Method:	H040 - Incineration--Thermal Destruction Other Than Use As A Fuel
Tons:	0.0375
Year:	2020
Gepaid:	CAD982496531
TSD EPA ID:	NED981723513
CA Waste Code:	212 - Oxygenated solvents (acetone, butanol, ethyl acetate, etc.)
Disposal Method:	H040 - Incineration--Thermal Destruction Other Than Use As A Fuel

LIGHTNING PROTECTION CORP (Continued) **1000244287**

Tons: 0.075

Year: 2020
Gepaid: CAD982496531
TSD EPA ID: CAD044429835
CA Waste Code: 212 - Oxygenated solvents (acetone, butanol, ethyl acetate, etc.)
Disposal Method: H141 - Storage, Bulking, And/Or Transfer Off Site--No Treatment/Reovery (H010-H129) Or (H131-H135)
Tons: 0.1

Year: 2019
Gepaid: CAD982496531
TSD EPA ID: CAD980675276
CA Waste Code: 352 - Other organic solids
Disposal Method: H132 - Landfill Or Surface Impoundment That Will Be Closed As Landfill(To Include On-Site Treatment And/Or Stabilization)
Tons: 0.05000

Year: 2019
Gepaid: CAD982496531
TSD EPA ID: UTD981552177
CA Waste Code: 331 - Off-specification, aged or surplus organics
Disposal Method: H040 - Incineration--Thermal Destruction Other Than Use As A Fuel
Tons: 0.20000

Year: 2019
Gepaid: CAD982496531
TSD EPA ID: NED981723513
CA Waste Code: 331 - Off-specification, aged or surplus organics
Disposal Method: H040 - Incineration--Thermal Destruction Other Than Use As A Fuel
Tons: 0.18750

Year: 2019
Gepaid: CAD982496531
TSD EPA ID: CAD044429835
CA Waste Code: 212 - Oxygenated solvents (acetone, butanol, ethyl acetate, etc.)
Disposal Method: H141 - Storage, Bulking, And/Or Transfer Off Site--No Treatment/Reovery (H010-H129) Or (H131-H135)
Tons: 0.12500

Click this hyperlink while viewing on your computer to access
43 additional CA HAZNET: record(s) in the EDR Site Report.

Detail Two:
Year: 2020
EM Manifest ID: 75f1ee41-eec2-466b-a502-539ce64d954f
Shipment Date: 9/25/2020
Receipt Date: 10/16/2020
Manifest Number: 007433421SKS
Generator EPA ID: CAD982496531
Name: LIGHTNING PROTECTION CORP
Address: 5750 THORNWOOD DR
Address 2: Attn Stephanie Danduran
City: GOLETA
Zip: 93117
Telephone: 800-483-3718

LIGHTNING PROTECTION CORP (Continued) **1000244287**

Contact:	Main Contact
Contact Telephone:	805-967-4577
Transporter 1 EPA ID:	TXR000081205
Transporter 1 Emergency Number:	Not reported
Transporter 2 EPA ID:	MAD039322250
Transporter 2 Emergency Number:	Not reported
TSDF EPA ID:	NED981723513
TSDF Name:	Clean Harbors Environmental Services, Inc.
TSDF Address 1:	2247 South Highway 71
TSDF Address 2:	Not reported
TSDF City:	Kimball
TSDF Zip:	69145
TSDF Telephone:	800-483-3718

Federal:

Year:	2020
EM Manifest ID:	75f1ee41-eec2-466b-a502-539ce64d954f
Generator EPA ID:	CAD982496531
Shipment Date:	2020-09-25
Manifest Number:	007433421SKS
Line Number:	1
Method Code:	H040
Quantity Tons:	0.07500
Quantity Waste:	150.000000
Quantity Unit:	P
Number of Containers:	1
Type of Container:	Fiberboard or plastic drums, barrels, kegs
Quantity Type:	Pounds
Federal Code:	D001

State:

Year:	2020
EM Manifest ID:	75f1ee41-eec2-466b-a502-539ce64d954f
Generator EPA ID:	CAD982496531
Shipment Date:	2020-09-25
Manifest Number:	007433421SKS
Line Number:	1
Method Code:	H040
Quantity Tons:	0.07500
Quantity Waste:	150.000000
Quantity Unit:	P
Number of Containers:	1
Type of Container:	Fiberboard or plastic drums, barrels, kegs
Quantity Type:	Pounds
State Code:	212

Year:	2020
EM Manifest ID:	1126105
Shipment Date:	2/18/2020
Receipt Date:	3/2/2020
Manifest Number:	007432507SKS
Generator EPA ID:	CAD982496531
Name:	LIGHTNING PROTECTION CORP
Address:	5750 THORNWOOD DR
Address 2:	Attn Stephanie Danduran
City:	GOLETA

LIGHTNING PROTECTION CORP (Continued) **1000244287**

Zip:	93117
Telephone:	800-483-3718
Contact:	Main Contact
Contact Telephone:	805-967-4577
Transporter 1 EPA ID:	TXR000081205
Transporter 1 Emergency Number:	Not reported
Transporter 2 EPA ID:	MAD039322250
Transporter 2 Emergency Number:	Not reported
TSDF EPA ID:	CAD044429835
TSDF Name:	Clean Harbors Wilmington LLC
TSDF Address 1:	1737 East Denni Street
TSDF Address 2:	Not reported
TSDF City:	Wilmington
TSDF Zip:	90744
TSDF Telephone:	800-483-3718

Federal:

Year:	2020
EM Manifest ID:	1126105
Generator EPA ID:	CAD982496531
Shipment Date:	2020-02-18
Manifest Number:	007432507SKS
Line Number:	2
Method Code:	H141
Quantity Tons:	0.10000
Quantity Waste:	200.000000
Quantity Unit:	P
Number of Containers:	1
Type of Container:	Fiberboard or plastic drums, barrels, kegs
Quantity Type:	Pounds
Federal Code:	D001

State:

Year:	2020
EM Manifest ID:	1126105
Generator EPA ID:	CAD982496531
Shipment Date:	2020-02-18
Manifest Number:	007432507SKS
Line Number:	2
Method Code:	H141
Quantity Tons:	0.10000
Quantity Waste:	200.000000
Quantity Unit:	P
Number of Containers:	1
Type of Container:	Fiberboard or plastic drums, barrels, kegs
Quantity Type:	Pounds
State Code:	212

Year:	2020
EM Manifest ID:	866906
Shipment Date:	12/6/2019
Receipt Date:	12/17/2019
Manifest Number:	006991616SKS
Generator EPA ID:	CAD982496531
Name:	LIGHTNING PROTECTION CORP
Address:	5750 THORNWOOD DR

LIGHTNING PROTECTION CORP (Continued) **1000244287**

Address 2:	Attn Stephanie Danduran
City:	GOLETA
Zip:	93117
Telephone:	800-483-3718
Contact:	Main Contact
Contact Telephone:	805-967-4577
Transporter 1 EPA ID:	TXR000081205
Transporter 1 Emergency Number:	Not reported
Transporter 2 EPA ID:	MAD039322250
Transporter 2 Emergency Number:	Not reported
TSDF EPA ID:	CAD980675276
TSDF Name:	Clean Harbors Buttonwillow LLC
TSDF Address 1:	PO Box 787
TSDF Address 2:	Not reported
TSDF City:	Buttonwillow
TSDF Zip:	93206
TSDF Telephone:	800-483-3718

State:

Year:	2020
EM Manifest ID:	866906
Generator EPA ID:	CAD982496531
Shipment Date:	2019-12-06
Manifest Number:	006991616SKS
Line Number:	1
Method Code:	H132
Quantity Tons:	0.05000
Quantity Waste:	100.000000
Quantity Unit:	P
Number of Containers:	1
Type of Container:	Fiber or plastic boxes, cartons, cases
Quantity Type:	Pounds
State Code:	352

Year:	2020
EM Manifest ID:	870137
Shipment Date:	12/6/2019
Receipt Date:	12/18/2019
Manifest Number:	006991617SKS
Generator EPA ID:	CAD982496531
Name:	LIGHTNING PROTECTION CORP
Address:	5750 THORNWOOD DR
Address 2:	Attn Stephanie Danduran
City:	GOLETA
Zip:	93117
Telephone:	800-483-3718
Contact:	Main Contact
Contact Telephone:	805-967-4577
Transporter 1 EPA ID:	TXR000081205
Transporter 1 Emergency Number:	Not reported
Transporter 2 EPA ID:	MAD039322250
Transporter 2 Emergency Number:	Not reported
TSDF EPA ID:	UTD981552177
TSDF Name:	Clean Harbors Aragonite LLC
TSDF Address 1:	PO Box 1339
TSDF Address 2:	Not reported
TSDF City:	Grantsville

LIGHTNING PROTECTION CORP (Continued) **1000244287**

TSDF Zip: 84029
TSDF Telephone: 800-483-3718

State:
Year: 2020
EM Manifest ID: 870137
Generator EPA ID: CAD982496531
Shipment Date: 2019-12-06
Manifest Number: 006991617SKS
Line Number: 1
Method Code: H040
Quantity Tons: 0.20000
Quantity Waste: 400.000000
Quantity Unit: P
Number of Containers: 1
Type of Container: Fiber or plastic boxes, cartons, cases
Quantity Type: Pounds
State Code: 331

Year: 2020
EM Manifest ID: 918005
Shipment Date: 12/6/2019
Receipt Date: 12/27/2019
Manifest Number: 006991615SKS
Generator EPA ID: CAD982496531
Name: LIGHTNING PROTECTION CORP
Address: 5750 THORNWOOD DR
Address 2: Attn Stephanie Danduran
City: GOLETA
Zip: 93117
Telephone: 800-483-3718
Contact: Main Contact
Contact Telephone: 805-967-4577
Transporter 1 EPA ID: TXR000081205
Transporter 1 Emergency Number: Not reported
Transporter 2 EPA ID: MAD039322250
Transporter 2 Emergency Number: Not reported
TSDF EPA ID: NED981723513
TSDF Name: Clean Harbors Environmental Services, Inc.
TSDF Address 1: 2247 South Highway 71
TSDF Address 2: Not reported
TSDF City: Kimball
TSDF Zip: 69145
TSDF Telephone: 800-483-3718

State:
Year: 2020
EM Manifest ID: 918005
Generator EPA ID: CAD982496531
Shipment Date: 2019-12-06
Manifest Number: 006991615SKS
Line Number: 1
Method Code: H040
Quantity Tons: 0.03750
Quantity Waste: 75.000000
Quantity Unit: P
Number of Containers: 1

LIGHTNING PROTECTION CORP (Continued) **1000244287**

Type of Container:	Metal drums, barrels, kegs
Quantity Type:	Pounds
State Code:	331
Year:	2020
EM Manifest ID:	918005
Generator EPA ID:	CAD982496531
Shipment Date:	2019-12-06
Manifest Number:	006991615SKS
Line Number:	2
Method Code:	H040
Quantity Tons:	0.15000
Quantity Waste:	300.000000
Quantity Unit:	P
Number of Containers:	1
Type of Container:	Fiber or plastic boxes, cartons, cases
Quantity Type:	Pounds
State Code:	331

Detail Two:

Year:	2019
EM Manifest ID:	006071821SKS20180622_D_1
Shipment Date:	6/22/2018
Receipt Date:	7/9/2018
Manifest Number:	006071821SKS
Generator EPA ID:	CAD982496531
Name:	LIGHTNING PROTECTION CORP
Address:	Not reported
Address 2:	Not reported
City:	Not reported
Zip:	Not reported
Telephone:	Not reported
Contact:	Not reported
Contact Telephone:	Not reported
Transporter 1 EPA ID:	TXR000081205
Transporter 1 Emergency Number:	Not reported
Transporter 2 EPA ID:	MAD039322250
Transporter 2 Emergency Number:	Not reported
TSDF EPA ID:	CAD044429835
TSDF Name:	CLEAN HARBORS OF WILMINGTON LLC
TSDF Address 1:	Not reported
TSDF Address 2:	Not reported
TSDF City:	Not reported
TSDF Zip:	Not reported
TSDF Telephone:	Not reported

Federal:

Year:	2019
EM Manifest ID:	006071821SKS20180622_D_1
Generator EPA ID:	CAD982496531
Shipment Date:	2018-06-22
Manifest Number:	006071821SKS
Line Number:	1
Method Code:	H141
Quantity Tons:	0.12500
Quantity Waste:	250.000000

LIGHTNING PROTECTION CORP (Continued) **1000244287**

Quantity Unit: P
Number of Containers: 1
Type of Container: NULL
Quantity Type: NULL
Federal Code: D001

State:
Year: 2019
EM Manifest ID: 006071821SKS20180622_D_1
Generator EPA ID: CAD982496531
Shipment Date: 2018-06-22
Manifest Number: 006071821SKS
Line Number: 1
Method Code: H141
Quantity Tons: 0.12500
Quantity Waste: 250.000000
Quantity Unit: P
Number of Containers: 1
Type of Container: NULL
Quantity Type: NULL
State Code: 212

Year: 2019
EM Manifest ID: 243b5582-8aa7-4639-860d-b21b362d8bf6
Shipment Date: 4/5/2019
Receipt Date: 4/22/2019
Manifest Number: 006661954SKS
Generator EPA ID: CAD982496531
Name: LIGHTNING PROTECTION CORP
Address: 5750 THORNWOOD DR
Address 2: Attn Stephanie Danduran
City: GOLETA
Zip: 93117
Telephone: 800-483-3718
Contact: Main Contact
Contact Telephone: 805-967-4577
Transporter 1 EPA ID: TXR000081205
Transporter 1 Emergency Number: Not reported
Transporter 2 EPA ID: MAD039322250
Transporter 2 Emergency Number: Not reported
TSDF EPA ID: CAD044429835
TSDF Name: Clean Harbors Wilmington LLC
TSDF Address 1: 1737 East Denni Street
TSDF Address 2: Not reported
TSDF City: Wilmington
TSDF Zip: 90744
TSDF Telephone: 800-483-3718

Federal:
Year: 2019
EM Manifest ID: 243b5582-8aa7-4639-860d-b21b362d8bf6
Generator EPA ID: CAD982496531
Shipment Date: 2019-04-05
Manifest Number: 006661954SKS
Line Number: 1
Method Code: H141

LIGHTNING PROTECTION CORP (Continued) **1000244287**

Quantity Tons:	0.12500
Quantity Waste:	250.000000
Quantity Unit:	P
Number of Containers:	1
Type of Container:	Fiberboard or plastic drums, barrels, kegs
Quantity Type:	Pounds
Federal Code:	D001

State:

Year:	2019
EM Manifest ID:	243b5582-8aa7-4639-860d-b21b362d8bf6
Generator EPA ID:	CAD982496531
Shipment Date:	2019-04-05
Manifest Number:	006661954SKS
Line Number:	1
Method Code:	H141
Quantity Tons:	0.12500
Quantity Waste:	250.000000
Quantity Unit:	P
Number of Containers:	1
Type of Container:	Fiberboard or plastic drums, barrels, kegs
Quantity Type:	Pounds
State Code:	212

Year:	2019
EM Manifest ID:	44764
Shipment Date:	10/7/2019
Receipt Date:	10/15/2019
Manifest Number:	007057823SKS
Generator EPA ID:	CAD982496531
Name:	LIGHTNING PROTECTION CORP
Address:	5750 THORNWOOD DR
Address 2:	Attn Stephanie Danduran
City:	GOLETA
Zip:	93117
Telephone:	800-483-3718
Contact:	Main Contact
Contact Telephone:	805-967-4577
Transporter 1 EPA ID:	TXR000081205
Transporter 1 Emergency Number:	Not reported
Transporter 2 EPA ID:	MAD039322250
Transporter 2 Emergency Number:	Not reported
TSDF EPA ID:	CAD044429835
TSDF Name:	Clean Harbors Wilmington LLC
TSDF Address 1:	1737 East Denni Street
TSDF Address 2:	Not reported
TSDF City:	Wilmington
TSDF Zip:	90744
TSDF Telephone:	800-483-3718

Federal:

Year:	2019
EM Manifest ID:	44764
Generator EPA ID:	CAD982496531
Shipment Date:	2019-10-07
Manifest Number:	007057823SKS

LIGHTNING PROTECTION CORP (Continued) **1000244287**

Line Number: 2
Method Code: H141
Quantity Tons: 0.12500
Quantity Waste: 250.000000
Quantity Unit: P
Number of Containers: 1
Type of Container: Fiberboard or plastic drums, barrels, kegs
Quantity Type: Pounds
Federal Code: D001

State:
Year: 2019
EM Manifest ID: 44764
Generator EPA ID: CAD982496531
Shipment Date: 2019-10-07
Manifest Number: 007057823SKS
Line Number: 2
Method Code: H141
Quantity Tons: 0.12500
Quantity Waste: 250.000000
Quantity Unit: P
Number of Containers: 1
Type of Container: Fiberboard or plastic drums, barrels, kegs
Quantity Type: Pounds
State Code: 212

Detail Two:
Year: 2018
EM Manifest ID: 006132460SKS20170718_D_1
Shipment Date: 7/18/2017
Receipt Date: 8/10/2017
Manifest Number: 006132460SKS
Generator EPA ID: CAD982496531
Name: LIGHTNING PROTECTION CORP
Address: Not reported
Address 2: Not reported
City: Not reported
Zip: Not reported
Telephone: Not reported
Contact: Not reported
Contact Telephone: Not reported
Transporter 1 EPA ID: TXR000081205
Transporter 1 Emergency Number: Not reported
Transporter 2 EPA ID: MAD039322250
Transporter 2 Emergency Number: Not reported
TSDF EPA ID: NED981723513
TSDF Name: CLEAN HARBORS ENVIRONMENTAL SERVICES IN
TSDF Address 1: Not reported
TSDF Address 2: Not reported
TSDF City: Not reported
TSDF Zip: Not reported
TSDF Telephone: Not reported

Federal:
Year: 2018
EM Manifest ID: 006132460SKS20170718_D_1

LIGHTNING PROTECTION CORP (Continued) **1000244287**

Generator EPA ID:	CAD982496531
Shipment Date:	2017-07-18
Manifest Number:	006132460SKS
Line Number:	1
Method Code:	H040
Quantity Tons:	0.05000
Quantity Waste:	100.000000
Quantity Unit:	P
Number of Containers:	1
Type of Container:	NULL
Quantity Type:	NULL
Federal Code:	D001

State:

Year:	2018
EM Manifest ID:	006132460SKS20170718_D_1
Generator EPA ID:	CAD982496531
Shipment Date:	2017-07-18
Manifest Number:	006132460SKS
Line Number:	1
Method Code:	H040
Quantity Tons:	0.05000
Quantity Waste:	100.000000
Quantity Unit:	P
Number of Containers:	1
Type of Container:	NULL
Quantity Type:	NULL
State Code:	212

Year:	2018
EM Manifest ID:	006048671SKS20170718_D_1
Shipment Date:	7/18/2017
Receipt Date:	7/25/2017
Manifest Number:	006048671SKS
Generator EPA ID:	CAD982496531
Name:	LIGHTNING PROTECTION CORP
Address:	Not reported
Address 2:	Not reported
City:	Not reported
Zip:	Not reported
Telephone:	Not reported
Contact:	Not reported
Contact Telephone:	Not reported
Transporter 1 EPA ID:	TXR000081205
Transporter 1 Emergency Number:	Not reported
Transporter 2 EPA ID:	MAD039322250
Transporter 2 Emergency Number:	Not reported
TSDF EPA ID:	CAT000613976
TSDF Name:	SAFETY-KLEEN SYSTEMS INC
TSDF Address 1:	Not reported
TSDF Address 2:	Not reported
TSDF City:	Not reported
TSDF Zip:	Not reported
TSDF Telephone:	Not reported

State:

LIGHTNING PROTECTION CORP (Continued) **1000244287**

Year:	2018
EM Manifest ID:	006048671SKS20170718_D_1
Generator EPA ID:	CAD982496531
Shipment Date:	2017-07-18
Manifest Number:	006048671SKS
Line Number:	1
Method Code:	H141
Quantity Tons:	0.08400
Quantity Waste:	20.000000
Quantity Unit:	G
Number of Containers:	1
Type of Container:	NULL
Quantity Type:	NULL
State Code:	134

Year:	2018
EM Manifest ID:	006086672SKS20180622_D_1
Shipment Date:	6/22/2018
Receipt Date:	6/27/2018
Manifest Number:	006086672SKS
Generator EPA ID:	CAD982496531
Name:	LIGHTNING PROTECTION CORP
Address:	Not reported
Address 2:	Not reported
City:	Not reported
Zip:	Not reported
Telephone:	Not reported
Contact:	Not reported
Contact Telephone:	Not reported
Transporter 1 EPA ID:	TXR000081205
Transporter 1 Emergency Number:	Not reported
Transporter 2 EPA ID:	MAD039322250
Transporter 2 Emergency Number:	Not reported
TSDF EPA ID:	CAT000613976
TSDF Name:	SAFETY-KLEEN SYSTEMS INC
TSDF Address 1:	Not reported
TSDF Address 2:	Not reported
TSDF City:	Not reported
TSDF Zip:	Not reported
TSDF Telephone:	Not reported

State:

Year:	2018
EM Manifest ID:	006086672SKS20180622_D_1
Generator EPA ID:	CAD982496531
Shipment Date:	2018-06-22
Manifest Number:	006086672SKS
Line Number:	1
Method Code:	H141
Quantity Tons:	0.08400
Quantity Waste:	20.000000
Quantity Unit:	G
Number of Containers:	1
Type of Container:	NULL
Quantity Type:	NULL
State Code:	134

LIGHTNING PROTECTION CORP (Continued) **1000244287**

Year:	2018
EM Manifest ID:	005991560SKS20170413_D_1
Shipment Date:	4/13/2017
Receipt Date:	4/19/2017
Manifest Number:	005991560SKS
Generator EPA ID:	CAD982496531
Name:	LIGHTNING PROTECTION CORP
Address:	Not reported
Address 2:	Not reported
City:	Not reported
Zip:	Not reported
Telephone:	Not reported
Contact:	Not reported
Contact Telephone:	Not reported
Transporter 1 EPA ID:	TXR000081205
Transporter 1 Emergency Number:	Not reported
Transporter 2 EPA ID:	MAD039322250
Transporter 2 Emergency Number:	Not reported
TSDF EPA ID:	CAT000613976
TSDF Name:	SAFETY-KLEEN SYSTEMS INC
TSDF Address 1:	Not reported
TSDF Address 2:	Not reported
TSDF City:	Not reported
TSDF Zip:	Not reported
TSDF Telephone:	Not reported

State:

Year:	2018
EM Manifest ID:	005991560SKS20170413_D_1
Generator EPA ID:	CAD982496531
Shipment Date:	2017-04-13
Manifest Number:	005991560SKS
Line Number:	1
Method Code:	H141
Quantity Tons:	0.08400
Quantity Waste:	20.000000
Quantity Unit:	G
Number of Containers:	1
Type of Container:	NULL
Quantity Type:	NULL
State Code:	134

Year:	2018
EM Manifest ID:	006593507SKS20180326_D_1
Shipment Date:	3/26/2018
Receipt Date:	4/4/2018
Manifest Number:	006593507SKS
Generator EPA ID:	CAD982496531
Name:	LIGHTNING PROTECTION CORP
Address:	Not reported
Address 2:	Not reported
City:	Not reported
Zip:	Not reported
Telephone:	Not reported
Contact:	Not reported
Contact Telephone:	Not reported
Transporter 1 EPA ID:	TXR000081205

LIGHTNING PROTECTION CORP (Continued) **1000244287**

Transporter 1 Emergency Number:	Not reported
Transporter 2 EPA ID:	MAD039322250
Transporter 2 Emergency Number:	Not reported
TSDF EPA ID:	CAT000613976
TSDF Name:	SAFETY-KLEEN SYSTEMS INC
TSDF Address 1:	Not reported
TSDF Address 2:	Not reported
TSDF City:	Not reported
TSDF Zip:	Not reported
TSDF Telephone:	Not reported

State:

Year:	2018
EM Manifest ID:	006593507SKS20180326_D_1
Generator EPA ID:	CAD982496531
Shipment Date:	2018-03-26
Manifest Number:	006593507SKS
Line Number:	1
Method Code:	H141
Quantity Tons:	0.08400
Quantity Waste:	20.000000
Quantity Unit:	G
Number of Containers:	1
Type of Container:	NULL
Quantity Type:	NULL
State Code:	134

Year:	2018
EM Manifest ID:	006299927SKS20171218_D_1
Shipment Date:	12/18/2017
Receipt Date:	1/2/2018
Manifest Number:	006299927SKS
Generator EPA ID:	CAD982496531
Name:	LIGHTNING PROTECTION CORP
Address:	Not reported
Address 2:	Not reported
City:	Not reported
Zip:	Not reported
Telephone:	Not reported
Contact:	Not reported
Contact Telephone:	Not reported
Transporter 1 EPA ID:	TXR000081205
Transporter 1 Emergency Number:	Not reported
Transporter 2 EPA ID:	MAD039322250
Transporter 2 Emergency Number:	Not reported
TSDF EPA ID:	CAD044429835
TSDF Name:	CLEAN HARBORS OF WILMINGTON LLC
TSDF Address 1:	Not reported
TSDF Address 2:	Not reported
TSDF City:	Not reported
TSDF Zip:	Not reported
TSDF Telephone:	Not reported

Federal:

Year:	2018
EM Manifest ID:	006299927SKS20171218_D_1
Generator EPA ID:	CAD982496531

LIGHTNING PROTECTION CORP (Continued) **1000244287**

Shipment Date:	2017-12-18
Manifest Number:	006299927SKS
Line Number:	1
Method Code:	H141
Quantity Tons:	0.10000
Quantity Waste:	200.000000
Quantity Unit:	P
Number of Containers:	1
Type of Container:	NULL
Quantity Type:	NULL
Federal Code:	D001

State:

Year:	2018
EM Manifest ID:	006299927SKS20171218_D_1
Generator EPA ID:	CAD982496531
Shipment Date:	2017-12-18
Manifest Number:	006299927SKS
Line Number:	1
Method Code:	H141
Quantity Tons:	0.10000
Quantity Waste:	200.000000
Quantity Unit:	P
Number of Containers:	1
Type of Container:	NULL
Quantity Type:	NULL
State Code:	212

Year:	2018
EM Manifest ID:	231099
Shipment Date:	11/14/2018
Receipt Date:	11/29/2018
Manifest Number:	006662599SKS
Generator EPA ID:	CAD982496531
Name:	LIGHTNING PROTECTION CORP
Address:	5750 THORNWOOD DR
Address 2:	Attn Stephanie Danduran
City:	GOLETA
Zip:	93117
Telephone:	800-483-3718
Contact:	Main Contact
Contact Telephone:	805-967-4577
Transporter 1 EPA ID:	TXR000081205
Transporter 1 Emergency Number:	Not reported
Transporter 2 EPA ID:	MAD039322250
Transporter 2 Emergency Number:	Not reported
TSDF EPA ID:	CAD044429835
TSDF Name:	Clean Harbors Wilmington LLC
TSDF Address 1:	1737 East Denni Street
TSDF Address 2:	Not reported
TSDF City:	Wilmington
TSDF Zip:	90744
TSDF Telephone:	800-483-3718

Federal:

Year:	2018

LIGHTNING PROTECTION CORP (Continued) **1000244287**

EM Manifest ID:	231099
Generator EPA ID:	CAD982496531
Shipment Date:	2018-11-14
Manifest Number:	006662599SKS
Line Number:	1
Method Code:	H141
Quantity Tons:	0.12500
Quantity Waste:	250.000000
Quantity Unit:	P
Number of Containers:	1
Type of Container:	Fiberboard or plastic drums, barrels, kegs
Quantity Type:	Pounds
Federal Code:	D001

State:

Year:	2018
EM Manifest ID:	231099
Generator EPA ID:	CAD982496531
Shipment Date:	2018-11-14
Manifest Number:	006662599SKS
Line Number:	1
Method Code:	H141
Quantity Tons:	0.12500
Quantity Waste:	250.000000
Quantity Unit:	P
Number of Containers:	1
Type of Container:	Fiberboard or plastic drums, barrels, kegs
Quantity Type:	Pounds
State Code:	212

Year:	2018
EM Manifest ID:	006404141SKS20171013_D_1
Shipment Date:	10/13/2017
Receipt Date:	10/18/2017
Manifest Number:	006404141SKS
Generator EPA ID:	CAD982496531
Name:	LIGHTNING PROTECTION CORP
Address:	Not reported
Address 2:	Not reported
City:	Not reported
Zip:	Not reported
Telephone:	Not reported
Contact:	Not reported
Contact Telephone:	Not reported
Transporter 1 EPA ID:	TXR000081205
Transporter 1 Emergency Number:	Not reported
Transporter 2 EPA ID:	MAD039322250
Transporter 2 Emergency Number:	Not reported
TSDF EPA ID:	CAT000613976
TSDF Name:	SAFETY-KLEEN SYSTEMS INC
TSDF Address 1:	Not reported
TSDF Address 2:	Not reported
TSDF City:	Not reported
TSDF Zip:	Not reported
TSDF Telephone:	Not reported

LIGHTNING PROTECTION CORP (Continued) **1000244287**

State:

Year:	2018
EM Manifest ID:	006404141SKS20171013_D_1
Generator EPA ID:	CAD982496531
Shipment Date:	2017-10-13
Manifest Number:	006404141SKS
Line Number:	1
Method Code:	H141
Quantity Tons:	0.08400
Quantity Waste:	20.000000
Quantity Unit:	G
Number of Containers:	1
Type of Container:	NULL
Quantity Type:	NULL
State Code:	134

Year:	2018
EM Manifest ID:	010272719FLE20170131_D_1
Shipment Date:	1/31/2017
Receipt Date:	2/13/2017
Manifest Number:	010272719FLE
Generator EPA ID:	CAD982496531
Name:	LIGHTNING PROTECTION CORP
Address:	Not reported
Address 2:	Not reported
City:	Not reported
Zip:	Not reported
Telephone:	Not reported
Contact:	Not reported
Contact Telephone:	Not reported
Transporter 1 EPA ID:	TXR000081205
Transporter 1 Emergency Number:	Not reported
Transporter 2 EPA ID:	MOD095038998
Transporter 2 Emergency Number:	Not reported
TSDF EPA ID:	UTD991301748
TSDF Name:	CLEAN HARBORS GRASSY MOUNTAIN LLC
TSDF Address 1:	Not reported
TSDF Address 2:	Not reported
TSDF City:	Not reported
TSDF Zip:	Not reported
TSDF Telephone:	Not reported

State:

Year:	2018
EM Manifest ID:	010272719FLE20170131_D_1
Generator EPA ID:	CAD982496531
Shipment Date:	2017-01-31
Manifest Number:	010272719FLE
Line Number:	1
Method Code:	H132
Quantity Tons:	0.15000
Quantity Waste:	300.000000
Quantity Unit:	P
Number of Containers:	1
Type of Container:	NULL
Quantity Type:	NULL

LIGHTNING PROTECTION CORP (Continued) **1000244287**

State Code:	352
Year:	2018
EM Manifest ID:	010272719FLE20170131_D_1
Generator EPA ID:	CAD982496531
Shipment Date:	2017-01-31
Manifest Number:	010272719FLE
Line Number:	2
Method Code:	H132
Quantity Tons:	0.01000
Quantity Waste:	20.000000
Quantity Unit:	P
Number of Containers:	1
Type of Container:	NULL
Quantity Type:	NULL
State Code:	352
Year:	2018
EM Manifest ID:	010272719FLE20170131_D_1
Generator EPA ID:	CAD982496531
Shipment Date:	2017-01-31
Manifest Number:	010272719FLE
Line Number:	3
Method Code:	H132
Quantity Tons:	0.10000
Quantity Waste:	200.000000
Quantity Unit:	P
Number of Containers:	1
Type of Container:	NULL
Quantity Type:	NULL
State Code:	352
Year:	2018
EM Manifest ID:	006521661SKS20180102_D_1
Shipment Date:	1/2/2018
Receipt Date:	1/12/2018
Manifest Number:	006521661SKS
Generator EPA ID:	CAD982496531
Name:	LIGHTNING PROTECTION CORP
Address:	Not reported
Address 2:	Not reported
City:	Not reported
Zip:	Not reported
Telephone:	Not reported
Contact:	Not reported
Contact Telephone:	Not reported
Transporter 1 EPA ID:	TXR000081205
Transporter 1 Emergency Number:	Not reported
Transporter 2 EPA ID:	MAD039322250
Transporter 2 Emergency Number:	Not reported
TSDF EPA ID:	CAT000613976
TSDF Name:	SAFETY-KLEEN SYSTEMS INC
TSDF Address 1:	Not reported
TSDF Address 2:	Not reported
TSDF City:	Not reported
TSDF Zip:	Not reported

LIGHTNING PROTECTION CORP (Continued) **1000244287**

TSDF Telephone: Not reported

State:
Year: 2018
EM Manifest ID: 006521661SKS20180102_D_1
Generator EPA ID: CAD982496531
Shipment Date: 2018-01-02
Manifest Number: 006521661SKS
Line Number: 1
Method Code: H141
Quantity Tons: 0.08400
Quantity Waste: 20.000000
Quantity Unit: G
Number of Containers: 1
Type of Container: NULL
Quantity Type: NULL
State Code: 134

Additional Info:
Year: 2017
Gen EPA ID: CAD982496531

Shipment Date: 20171218
Creation Date: 7/16/2018 18:30:44
Receipt Date: 20180102
Manifest ID: 006299927SKS
Trans EPA ID: TXR000081205
Trans Name: SAFETY-KLEEN SYSTEMS INC
Trans 2 EPA ID: MAD039322250
Trans 2 Name: CLEAN HARBORS ENVIRONMENTAL SVC INC
TSDF EPA ID: CAD044429835
Trans Name: CLEAN HARBORS OF WILMINGTON LLC
TSDF Alt EPA ID: Not reported
TSDF Alt Name: Not reported
Waste Code Description: 212 - Oxygenated solvents (acetone, butanol, ethyl acetate, etc.
RCRA Code: D001
Meth Code: H141 - Storage, Bulking, And/Or Transfer Off Site--No Treatment/Reovery (H010-H129) Or (H131-H135)
Quantity Tons: 0.1
Waste Quantity: 200
Quantity Unit: P
Additional Code 1: Not reported
Additional Code 2: Not reported
Additional Code 3: Not reported
Additional Code 4: Not reported
Additional Code 5: Not reported

Shipment Date: 20171013
Creation Date: 7/10/2018 18:30:28
Receipt Date: 20171018
Manifest ID: 006404141SKS
Trans EPA ID: TXR000081205
Trans Name: SAFETY-KLEEN SYSTEMS INC
Trans 2 EPA ID: MAD039322250
Trans 2 Name: CLEAN HARBORS
TSDF EPA ID: CAT000613976

LIGHTNING PROTECTION CORP (Continued) **1000244287**

Trans Name:	SAFETY-KLEEN SYSTEMS INC
TSDF Alt EPA ID:	Not reported
TSDF Alt Name:	Not reported
Waste Code Description:	134 - Aqueous solution with <10% total organic residues
RCRA Code:	Not reported
Meth Code:	H141 - Storage, Bulking, And/Or Transfer Off Site--No Treatment/Reovery (H010-H129) Or (H131-H135)
Quantity Tons:	0.084
Waste Quantity:	20
Quantity Unit:	G
Additional Code 1:	Not reported
Additional Code 2:	Not reported
Additional Code 3:	Not reported
Additional Code 4:	Not reported
Additional Code 5:	Not reported
Shipment Date:	20170718
Creation Date:	7/17/2018 18:30:18
Receipt Date:	20170810
Manifest ID:	006132460SKS
Trans EPA ID:	TXR000081205
Trans Name:	SAFETY-KLEEN SYSTEMS INC
Trans 2 EPA ID:	MAD039322250
Trans 2 Name:	CLEAN HARBORS ENVIRONMENTAL SVC INC
TSDF EPA ID:	NED981723513
Trans Name:	CLEAN HARBORS ENVIRONMENTAL SERVICES IN
TSDF Alt EPA ID:	Not reported
TSDF Alt Name:	Not reported
Waste Code Description:	212 - Oxygenated solvents (acetone, butanol, ethyl acetate, etc.
RCRA Code:	D001
Meth Code:	H040 - Incineration--Thermal Destruction Other Than Use As A Fuel
Quantity Tons:	0.05
Waste Quantity:	100
Quantity Unit:	P
Additional Code 1:	Not reported
Additional Code 2:	Not reported
Additional Code 3:	Not reported
Additional Code 4:	Not reported
Additional Code 5:	Not reported
Shipment Date:	20170718
Creation Date:	7/24/2018 18:30:44
Receipt Date:	20170725
Manifest ID:	006048671SKS
Trans EPA ID:	TXR000081205
Trans Name:	SAFETY-KLEEN SYSTEMS INC
Trans 2 EPA ID:	MAD039322250
Trans 2 Name:	CLEAN HARBORS
TSDF EPA ID:	CAT000613976
Trans Name:	SAFETY-KLEEN SYSTEMS INC
TSDF Alt EPA ID:	Not reported
TSDF Alt Name:	Not reported
Waste Code Description:	134 - Aqueous solution with <10% total organic residues
RCRA Code:	Not reported
Meth Code:	H141 - Storage, Bulking, And/Or Transfer Off Site--No Treatment/Reovery (H010-H129) Or (H131-H135)
Quantity Tons:	0.084

LIGHTNING PROTECTION CORP (Continued) **1000244287**

Waste Quantity:	20
Quantity Unit:	G
Additional Code 1:	Not reported
Additional Code 2:	Not reported
Additional Code 3:	Not reported
Additional Code 4:	Not reported
Additional Code 5:	Not reported
Shipment Date:	20170413
Creation Date:	5/12/2018 18:32:34
Receipt Date:	20170419
Manifest ID:	005991560SKS
Trans EPA ID:	TXR000081205
Trans Name:	SAFETY-KLEEN SYSTEMS INC
Trans 2 EPA ID:	MAD039322250
Trans 2 Name:	CLEAN HARBORS
TSDF EPA ID:	CAT000613976
Trans Name:	SAFETY-KLEEN SYSTEMS INC
TSDF Alt EPA ID:	Not reported
TSDF Alt Name:	Not reported
Waste Code Description:	134 - Aqueous solution with <10% total organic residues
RCRA Code:	Not reported
Meth Code:	H141 - Storage, Bulking, And/Or Transfer Off Site--No Treatment/Reovery (H010-H129) Or (H131-H135)
Quantity Tons:	0.084
Waste Quantity:	20
Quantity Unit:	G
Additional Code 1:	Not reported
Additional Code 2:	Not reported
Additional Code 3:	Not reported
Additional Code 4:	Not reported
Additional Code 5:	Not reported
Shipment Date:	20170131
Creation Date:	Not reported
Receipt Date:	Not reported
Manifest ID:	010272720FLE
Trans EPA ID:	TXR000081205
Trans Name:	SAFETY-KLEEN SYSTEMS INC
Trans 2 EPA ID:	Not reported
Trans 2 Name:	Not reported
TSDF EPA ID:	CAD044429835
Trans Name:	CLEAN HARBORS OF WILMINGTON LLC
TSDF Alt EPA ID:	Not reported
TSDF Alt Name:	Not reported
Waste Code Description:	343 - Unspecified organic liquid mixture
RCRA Code:	Not reported
Meth Code:	- Not reported
Quantity Tons:	0.15
Waste Quantity:	300
Quantity Unit:	P
Additional Code 1:	Not reported
Additional Code 2:	Not reported
Additional Code 3:	Not reported
Additional Code 4:	Not reported
Additional Code 5:	Not reported

LIGHTNING PROTECTION CORP (Continued) **1000244287**

Shipment Date:	20170131
Creation Date:	Not reported
Receipt Date:	Not reported
Manifest ID:	010272720FLE
Trans EPA ID:	TXR000081205
Trans Name:	SAFETY-KLEEN SYSTEMS INC
Trans 2 EPA ID:	Not reported
Trans 2 Name:	Not reported
TSDF EPA ID:	CAD044429835
Trans Name:	CLEAN HARBORS OF WILMINGTON LLC
TSDF Alt EPA ID:	Not reported
TSDF Alt Name:	Not reported
Waste Code Description:	- Not reported
RCRA Code:	Not reported
Meth Code:	- Not reported
Quantity Tons:	Not reported
Waste Quantity:	50
Quantity Unit:	Not reported
Additional Code 1:	Not reported
Additional Code 2:	Not reported
Additional Code 3:	Not reported
Additional Code 4:	Not reported
Additional Code 5:	Not reported

Shipment Date:	20170131
Creation Date:	4/23/2017 18:30:10
Receipt Date:	20170206
Manifest ID:	010272720FLE
Trans EPA ID:	TXR000081205
Trans Name:	SAFETY-KLEEN SYSTEMS INC
Trans 2 EPA ID:	Not reported
Trans 2 Name:	Not reported
TSDF EPA ID:	CAD044429835
Trans Name:	CLEAN HARBORS OF WILMINGTON LLC
TSDF Alt EPA ID:	Not reported
TSDF Alt Name:	Not reported
Waste Code Description:	331 - Off-specification, aged, or surplus organics
RCRA Code:	Not reported
Meth Code:	H141 - Storage, Bulking, And/Or Transfer Off Site--No Treatment/Reovery (H010-H129) Or (H131-H135)
Quantity Tons:	0.0075
Waste Quantity:	15
Quantity Unit:	P
Additional Code 1:	Not reported
Additional Code 2:	Not reported
Additional Code 3:	Not reported
Additional Code 4:	Not reported
Additional Code 5:	Not reported

Shipment Date:	20170131
Creation Date:	5/9/2018 18:31:44
Receipt Date:	20170221
Manifest ID:	010272718FLE
Trans EPA ID:	TXR000081205
Trans Name:	SAFETY-KLEEN SYSTEMS INC
Trans 2 EPA ID:	Not reported
Trans 2 Name:	Not reported

LIGHTNING PROTECTION CORP (Continued) **1000244287**

TSDF EPA ID:	ARD069748192
Trans Name:	CLEAN HARBORS EL DORADO
TSDF Alt EPA ID:	Not reported
TSDF Alt Name:	Not reported
Waste Code Description:	331 - Off-specification, aged, or surplus organics
RCRA Code:	D003
Meth Code:	H040 - Incineration--Thermal Destruction Other Than Use As A Fuel
Quantity Tons:	0.02
Waste Quantity:	40
Quantity Unit:	P
Additional Code 1:	Not reported
Additional Code 2:	Not reported
Additional Code 3:	Not reported
Additional Code 4:	Not reported
Additional Code 5:	Not reported
Shipment Date:	20170131
Creation Date:	Not reported
Receipt Date:	Not reported
Manifest ID:	010272720FLE
Trans EPA ID:	TXR000081205
Trans Name:	SAFETY-KLEEN SYSTEMS INC
Trans 2 EPA ID:	Not reported
Trans 2 Name:	Not reported
TSDF EPA ID:	CAD044429835
Trans Name:	CLEAN HARBORS OF WILMINGTON LLC
TSDF Alt EPA ID:	Not reported
TSDF Alt Name:	Not reported
Waste Code Description:	352 - Other organic solids
RCRA Code:	Not reported
Meth Code:	- Not reported
Quantity Tons:	0.15
Waste Quantity:	300
Quantity Unit:	P
Additional Code 1:	Not reported
Additional Code 2:	Not reported
Additional Code 3:	Not reported
Additional Code 4:	Not reported
Additional Code 5:	Not reported

Additional Info:

Year:	2016
Gen EPA ID:	CAD982496531
Shipment Date:	20151021
Creation Date:	5/4/2016 22:15:42
Receipt Date:	20151027
Manifest ID:	005146644SKS
Trans EPA ID:	TXR000081205
Trans Name:	SAFETY-KLEEN SYSTEMS INC
Trans 2 EPA ID:	Not reported
Trans 2 Name:	Not reported
TSDF EPA ID:	CAT000613976
Trans Name:	SAFETY-KLEEN SYSTEMS INC
TSDF Alt EPA ID:	Not reported
TSDF Alt Name:	Not reported
Waste Code Description:	134 - Aqueous solution with <10% total organic residues

LIGHTNING PROTECTION CORP (Continued) **1000244287**

RCRA Code: Not reported
Meth Code: H141 - Storage, Bulking, And/Or Transfer Off Site--No Treatment/Reovery (H010-H129) Or (H131-H135)
Quantity Tons: 0.063
Waste Quantity: 15
Quantity Unit: G
Additional Code 1: Not reported
Additional Code 2: Not reported
Additional Code 3: Not reported
Additional Code 4: Not reported
Additional Code 5: Not reported

Shipment Date: 20150810
Creation Date: 10/12/2015 22:15:28
Receipt Date: 20150820
Manifest ID: 008847450FLE
Trans EPA ID: TXR000081205
Trans Name: SAFETY-KLEEN SYSTEMS INC
Trans 2 EPA ID: Not reported
Trans 2 Name: Not reported
TSDF EPA ID: CAD044429835
Trans Name: CLEAN HARBORS WILMINGTON LLC
TSDF Alt EPA ID: Not reported
TSDF Alt Name: Not reported
Waste Code Description: 212 - Oxygenated solvents (acetone, butanol, ethyl acetate, etc.
RCRA Code: D001
Meth Code: H141 - Storage, Bulking, And/Or Transfer Off Site--No Treatment/Reovery (H010-H129) Or (H131-H135)
Quantity Tons: 0.125
Waste Quantity: 250
Quantity Unit: P
Additional Code 1: Not reported
Additional Code 2: Not reported
Additional Code 3: Not reported
Additional Code 4: Not reported
Additional Code 5: Not reported

Shipment Date: 20150731
Creation Date: 2/4/2016 22:15:54
Receipt Date: 20150812
Manifest ID: 004958160SKS
Trans EPA ID: TXR000081205
Trans Name: SAFETY-KLEEN SYSTEMS INC
Trans 2 EPA ID: Not reported
Trans 2 Name: Not reported
TSDF EPA ID: CAT000613976
Trans Name: SAFETY-KLEEN SYSTEMS INC
TSDF Alt EPA ID: Not reported
TSDF Alt Name: Not reported
Waste Code Description: 134 - Aqueous solution with <10% total organic residues
RCRA Code: Not reported
Meth Code: H141 - Storage, Bulking, And/Or Transfer Off Site--No Treatment/Reovery (H010-H129) Or (H131-H135)
Quantity Tons: 0.063
Waste Quantity: 15
Quantity Unit: G
Additional Code 1: Not reported

LIGHTNING PROTECTION CORP (Continued) **1000244287**

Additional Code 2:	Not reported
Additional Code 3:	Not reported
Additional Code 4:	Not reported
Additional Code 5:	Not reported
Shipment Date:	20150508
Creation Date:	9/22/2015 22:15:43
Receipt Date:	20150513
Manifest ID:	004921127SKS
Trans EPA ID:	TXR000081205
Trans Name:	SAFETY-KLEEN SYSTEMS INC
Trans 2 EPA ID:	Not reported
Trans 2 Name:	Not reported
TSDF EPA ID:	CAT000613976
Trans Name:	SAFETY-KLEEN SYSTEMS INC
TSDF Alt EPA ID:	Not reported
TSDF Alt Name:	Not reported
Waste Code Description:	134 - Aqueous solution with <10% total organic residues
RCRA Code:	Not reported
Meth Code:	H141 - Storage, Bulking, And/Or Transfer Off Site--No Treatment/Reovery (H010-H129) Or (H131-H135)
Quantity Tons:	0.063
Waste Quantity:	15
Quantity Unit:	G
Additional Code 1:	Not reported
Additional Code 2:	Not reported
Additional Code 3:	Not reported
Additional Code 4:	Not reported
Additional Code 5:	Not reported
Shipment Date:	20150213
Creation Date:	7/9/2015 22:15:32
Receipt Date:	20150218
Manifest ID:	004633170SKS
Trans EPA ID:	TXR000081205
Trans Name:	SAFETY-KLEEN SYSTEMS INC
Trans 2 EPA ID:	Not reported
Trans 2 Name:	Not reported
TSDF EPA ID:	CAT000613976
Trans Name:	SAFETY-KLEEN SYSTEMS INC
TSDF Alt EPA ID:	Not reported
TSDF Alt Name:	Not reported
Waste Code Description:	134 - Aqueous solution with <10% total organic residues
RCRA Code:	Not reported
Meth Code:	H141 - Storage, Bulking, And/Or Transfer Off Site--No Treatment/Reovery (H010-H129) Or (H131-H135)
Quantity Tons:	0.063
Waste Quantity:	15
Quantity Unit:	G
Additional Code 1:	Not reported
Additional Code 2:	Not reported
Additional Code 3:	Not reported
Additional Code 4:	Not reported
Additional Code 5:	Not reported

Additional Info:

Year:	2015

LIGHTNING PROTECTION CORP (Continued) **1000244287**

Gen EPA ID:	CAD982496531
Shipment Date:	20151021
Creation Date:	5/4/2016 22:15:42
Receipt Date:	20151027
Manifest ID:	005146644SKS
Trans EPA ID:	TXR000081205
Trans Name:	SAFETY-KLEEN SYSTEMS INC
Trans 2 EPA ID:	Not reported
Trans 2 Name:	Not reported
TSDF EPA ID:	CAT000613976
Trans Name:	SAFETY-KLEEN SYSTEMS INC
TSDF Alt EPA ID:	Not reported
TSDF Alt Name:	Not reported
Waste Code Description:	134 - Aqueous solution with <10% total organic residues
RCRA Code:	Not reported
Meth Code:	H141 - Storage, Bulking, And/Or Transfer Off Site--No Treatment/Reovery (H010-H129) Or (H131-H135)
Quantity Tons:	0.063
Waste Quantity:	15
Quantity Unit:	G
Additional Code 1:	Not reported
Additional Code 2:	Not reported
Additional Code 3:	Not reported
Additional Code 4:	Not reported
Additional Code 5:	Not reported
Shipment Date:	20150810
Creation Date:	10/12/2015 22:15:28
Receipt Date:	20150820
Manifest ID:	008847450FLE
Trans EPA ID:	TXR000081205
Trans Name:	SAFETY-KLEEN SYSTEMS INC
Trans 2 EPA ID:	Not reported
Trans 2 Name:	Not reported
TSDF EPA ID:	CAD044429835
Trans Name:	CLEAN HARBORS WILMINGTON LLC
TSDF Alt EPA ID:	Not reported
TSDF Alt Name:	Not reported
Waste Code Description:	212 - Oxygenated solvents (acetone, butanol, ethyl acetate, etc.
RCRA Code:	D001
Meth Code:	H141 - Storage, Bulking, And/Or Transfer Off Site--No Treatment/Reovery (H010-H129) Or (H131-H135)
Quantity Tons:	0.125
Waste Quantity:	250
Quantity Unit:	P
Additional Code 1:	Not reported
Additional Code 2:	Not reported
Additional Code 3:	Not reported
Additional Code 4:	Not reported
Additional Code 5:	Not reported
Shipment Date:	20150731
Creation Date:	2/4/2016 22:15:54
Receipt Date:	20150812
Manifest ID:	004958160SKS
Trans EPA ID:	TXR000081205

LIGHTNING PROTECTION CORP (Continued) **1000244287**

Trans Name:	SAFETY-KLEEN SYSTEMS INC
Trans 2 EPA ID:	Not reported
Trans 2 Name:	Not reported
TSDF EPA ID:	CAT000613976
Trans Name:	SAFETY-KLEEN SYSTEMS INC
TSDF Alt EPA ID:	Not reported
TSDF Alt Name:	Not reported
Waste Code Description:	134 - Aqueous solution with <10% total organic residues
RCRA Code:	Not reported
Meth Code:	H141 - Storage, Bulking, And/Or Transfer Off Site--No Treatment/Reovery (H010-H129) Or (H131-H135)
Quantity Tons:	0.063
Waste Quantity:	15
Quantity Unit:	G
Additional Code 1:	Not reported
Additional Code 2:	Not reported
Additional Code 3:	Not reported
Additional Code 4:	Not reported
Additional Code 5:	Not reported
Shipment Date:	20150508
Creation Date:	9/22/2015 22:15:43
Receipt Date:	20150513
Manifest ID:	004921127SKS
Trans EPA ID:	TXR000081205
Trans Name:	SAFETY-KLEEN SYSTEMS INC
Trans 2 EPA ID:	Not reported
Trans 2 Name:	Not reported
TSDF EPA ID:	CAT000613976
Trans Name:	SAFETY-KLEEN SYSTEMS INC
TSDF Alt EPA ID:	Not reported
TSDF Alt Name:	Not reported
Waste Code Description:	134 - Aqueous solution with <10% total organic residues
RCRA Code:	Not reported
Meth Code:	H141 - Storage, Bulking, And/Or Transfer Off Site--No Treatment/Reovery (H010-H129) Or (H131-H135)
Quantity Tons:	0.063
Waste Quantity:	15
Quantity Unit:	G
Additional Code 1:	Not reported
Additional Code 2:	Not reported
Additional Code 3:	Not reported
Additional Code 4:	Not reported
Additional Code 5:	Not reported
Shipment Date:	20150213
Creation Date:	7/9/2015 22:15:32
Receipt Date:	20150218
Manifest ID:	004633170SKS
Trans EPA ID:	TXR000081205
Trans Name:	SAFETY-KLEEN SYSTEMS INC
Trans 2 EPA ID:	Not reported
Trans 2 Name:	Not reported
TSDF EPA ID:	CAT000613976
Trans Name:	SAFETY-KLEEN SYSTEMS INC
TSDF Alt EPA ID:	Not reported
TSDF Alt Name:	Not reported

LIGHTNING PROTECTION CORP (Continued) **1000244287**

Waste Code Description:	134 - Aqueous solution with <10% total organic residues
RCRA Code:	Not reported
Meth Code:	H141 - Storage, Bulking, And/Or Transfer Off Site--No Treatment/Reovery (H010-H129) Or (H131-H135)
Quantity Tons:	0.063
Waste Quantity:	15
Quantity Unit:	G
Additional Code 1:	Not reported
Additional Code 2:	Not reported
Additional Code 3:	Not reported
Additional Code 4:	Not reported
Additional Code 5:	Not reported

Additional Info:

Year:	2014
Gen EPA ID:	CAD982496531
Shipment Date:	20141224
Creation Date:	5/19/2015 22:15:07
Receipt Date:	20150108
Manifest ID:	008114975FLE
Trans EPA ID:	TXR000081205
Trans Name:	SAFETY-KLEEN SYSTEMS INC
Trans 2 EPA ID:	Not reported
Trans 2 Name:	Not reported
TSDF EPA ID:	CAD044429835
Trans Name:	CLEAN HARBORS WILMINGTON LLC
TSDF Alt EPA ID:	Not reported
TSDF Alt Name:	Not reported
Waste Code Description:	331 - Off-specification, aged, or surplus organics
RCRA Code:	Not reported
Meth Code:	H141 - Storage, Bulking, And/Or Transfer Off Site--No Treatment/Reovery (H010-H129) Or (H131-H135)
Quantity Tons:	0.525
Waste Quantity:	1050
Quantity Unit:	P
Additional Code 1:	Not reported
Additional Code 2:	Not reported
Additional Code 3:	Not reported
Additional Code 4:	Not reported
Additional Code 5:	Not reported
Shipment Date:	20141224
Creation Date:	5/19/2015 22:15:07
Receipt Date:	20150108
Manifest ID:	008114975FLE
Trans EPA ID:	TXR000081205
Trans Name:	SAFETY-KLEEN SYSTEMS INC
Trans 2 EPA ID:	Not reported
Trans 2 Name:	Not reported
TSDF EPA ID:	CAD044429835
Trans Name:	CLEAN HARBORS WILMINGTON LLC
TSDF Alt EPA ID:	Not reported
TSDF Alt Name:	Not reported
Waste Code Description:	343 - Unspecified organic liquid mixture
RCRA Code:	Not reported
Meth Code:	H141 - Storage, Bulking, And/Or Transfer Off Site--No

LIGHTNING PROTECTION CORP (Continued) **1000244287**

	Treatment/Reovery (H010-H129) Or (H131-H135)
Quantity Tons:	0.15
Waste Quantity:	300
Quantity Unit:	P
Additional Code 1:	Not reported
Additional Code 2:	Not reported
Additional Code 3:	Not reported
Additional Code 4:	Not reported
Additional Code 5:	Not reported
Shipment Date:	20141224
Creation Date:	6/23/2015 22:15:30
Receipt Date:	20150109
Manifest ID:	008114976FLE
Trans EPA ID:	TXR000081205
Trans Name:	SAFETY-KLEEN SYSTEMS INC
Trans 2 EPA ID:	NJD986607380
Trans 2 Name:	MXI
TSDF EPA ID:	NED981723513
Trans Name:	CLEAN HARBORS ENVIRONMENTAL SERVICES IN
TSDF Alt EPA ID:	Not reported
TSDF Alt Name:	Not reported
Waste Code Description:	343 - Unspecified organic liquid mixture
RCRA Code:	Not reported
Meth Code:	H040 - Incineration--Thermal Destruction Other Than Use As A Fuel
Quantity Tons:	0.15
Waste Quantity:	300
Quantity Unit:	P
Additional Code 1:	Not reported
Additional Code 2:	Not reported
Additional Code 3:	Not reported
Additional Code 4:	Not reported
Additional Code 5:	Not reported
Shipment Date:	20141224
Creation Date:	6/23/2015 22:15:30
Receipt Date:	20150109
Manifest ID:	008114976FLE
Trans EPA ID:	TXR000081205
Trans Name:	SAFETY-KLEEN SYSTEMS INC
Trans 2 EPA ID:	NJD986607380
Trans 2 Name:	MXI
TSDF EPA ID:	NED981723513
Trans Name:	CLEAN HARBORS ENVIRONMENTAL SERVICES IN
TSDF Alt EPA ID:	Not reported
TSDF Alt Name:	Not reported
Waste Code Description:	343 - Unspecified organic liquid mixture
RCRA Code:	Not reported
Meth Code:	H040 - Incineration--Thermal Destruction Other Than Use As A Fuel
Quantity Tons:	0.02
Waste Quantity:	40
Quantity Unit:	P
Additional Code 1:	Not reported
Additional Code 2:	Not reported
Additional Code 3:	Not reported
Additional Code 4:	Not reported
Additional Code 5:	Not reported

LIGHTNING PROTECTION CORP (Continued) **1000244287**

Shipment Date:	20141224
Creation Date:	Not reported
Receipt Date:	Not reported
Manifest ID:	008114975FLE
Trans EPA ID:	TXR000081205
Trans Name:	SAFETY-KLEEN SYSTEMS INC
Trans 2 EPA ID:	Not reported
Trans 2 Name:	Not reported
TSDF EPA ID:	CAD044429835
Trans Name:	CLEAN HARBORS WILMINGTON LLC
TSDF Alt EPA ID:	Not reported
TSDF Alt Name:	Not reported
Waste Code Description:	331 - Off-specification, aged, or surplus organics
RCRA Code:	Not reported
Meth Code:	H141 - Storage, Bulking, And/Or Transfer Off Site--No Treatment/Reovery (H010-H129) Or (H131-H135)
Quantity Tons:	0.125
Waste Quantity:	250
Quantity Unit:	P
Additional Code 1:	Not reported
Additional Code 2:	Not reported
Additional Code 3:	Not reported
Additional Code 4:	Not reported
Additional Code 5:	Not reported

Shipment Date:	20141224
Creation Date:	Not reported
Receipt Date:	Not reported
Manifest ID:	008114975FLE
Trans EPA ID:	TXR000081205
Trans Name:	SAFETY-KLEEN SYSTEMS INC
Trans 2 EPA ID:	Not reported
Trans 2 Name:	Not reported
TSDF EPA ID:	CAD044429835
Trans Name:	CLEAN HARBORS WILMINGTON LLC
TSDF Alt EPA ID:	Not reported
TSDF Alt Name:	Not reported
Waste Code Description:	331 - Off-specification, aged, or surplus organics
RCRA Code:	Not reported
Meth Code:	H141 - Storage, Bulking, And/Or Transfer Off Site--No Treatment/Reovery (H010-H129) Or (H131-H135)
Quantity Tons:	0.45
Waste Quantity:	900
Quantity Unit:	P
Additional Code 1:	Not reported
Additional Code 2:	Not reported
Additional Code 3:	Not reported
Additional Code 4:	Not reported
Additional Code 5:	Not reported

Shipment Date:	20141208
Creation Date:	3/27/2015 22:15:05
Receipt Date:	20141229
Manifest ID:	008114732FLE
Trans EPA ID:	TXR000081205
Trans Name:	SAFETY-KLEEN SYSTEMS INC
Trans 2 EPA ID:	Not reported

LIGHTNING PROTECTION CORP (Continued) **1000244287**

Trans 2 Name:	Not reported
TSDF EPA ID:	CAD044429835
Trans Name:	CLEAN HARBORS WILMINGTON LLC
TSDF Alt EPA ID:	Not reported
TSDF Alt Name:	Not reported
Waste Code Description:	212 - Oxygenated solvents (acetone, butanol, ethyl acetate, etc.
RCRA Code:	D001
Meth Code:	H141 - Storage, Bulking, And/Or Transfer Off Site--No Treatment/Reovery (H010-H129) Or (H131-H135)
Quantity Tons:	0.075
Waste Quantity:	150
Quantity Unit:	P
Additional Code 1:	Not reported
Additional Code 2:	Not reported
Additional Code 3:	Not reported
Additional Code 4:	Not reported
Additional Code 5:	Not reported
Shipment Date:	20140825
Creation Date:	2/9/2015 22:15:16
Receipt Date:	20140903
Manifest ID:	007731595FLE
Trans EPA ID:	TXR000081205
Trans Name:	SAFETY-KLEEN SYSTEMS INC
Trans 2 EPA ID:	Not reported
Trans 2 Name:	Not reported
TSDF EPA ID:	CAT000613976
Trans Name:	SAFETY-KLEEN SYSTEMS INC
TSDF Alt EPA ID:	Not reported
TSDF Alt Name:	Not reported
Waste Code Description:	134 - Aqueous solution with <10% total organic residues
RCRA Code:	Not reported
Meth Code:	H141 - Storage, Bulking, And/Or Transfer Off Site--No Treatment/Reovery (H010-H129) Or (H131-H135)
Quantity Tons:	0.084
Waste Quantity:	20
Quantity Unit:	G
Additional Code 1:	Not reported
Additional Code 2:	Not reported
Additional Code 3:	Not reported
Additional Code 4:	Not reported
Additional Code 5:	Not reported
Shipment Date:	20140602
Creation Date:	11/3/2014 22:14:40
Receipt Date:	20140611
Manifest ID:	004348611SKS
Trans EPA ID:	TXR000081205
Trans Name:	SAFETY-KLEEN SYSTEMS INC
Trans 2 EPA ID:	Not reported
Trans 2 Name:	Not reported
TSDF EPA ID:	CAT000613976
Trans Name:	SAFETY-KLEEN SYSTEMS INC
TSDF Alt EPA ID:	Not reported
TSDF Alt Name:	Not reported
Waste Code Description:	134 - Aqueous solution with <10% total organic residues
RCRA Code:	Not reported

LIGHTNING PROTECTION CORP (Continued) **1000244287**

Meth Code:	H141 - Storage, Bulking, And/Or Transfer Off Site--No Treatment/Reovery (H010-H129) Or (H131-H135)
Quantity Tons:	0.063
Waste Quantity:	15
Quantity Unit:	G
Additional Code 1:	Not reported
Additional Code 2:	Not reported
Additional Code 3:	Not reported
Additional Code 4:	Not reported
Additional Code 5:	Not reported
Shipment Date:	20140425
Creation Date:	7/12/2014 22:15:17
Receipt Date:	20140501
Manifest ID:	007528907FLE
Trans EPA ID:	TXR000081205
Trans Name:	SAFETY-KLEEN SYSTEMS INC
Trans 2 EPA ID:	Not reported
Trans 2 Name:	Not reported
TSDF EPA ID:	CAD044429835
Trans Name:	CLEAN HARBORS WILMINGTON LLC
TSDF Alt EPA ID:	Not reported
TSDF Alt Name:	Not reported
Waste Code Description:	212 - Oxygenated solvents (acetone, butanol, ethyl acetate, etc.
RCRA Code:	D001
Meth Code:	H141 - Storage, Bulking, And/Or Transfer Off Site--No Treatment/Reovery (H010-H129) Or (H131-H135)
Quantity Tons:	0.11
Waste Quantity:	220
Quantity Unit:	P
Additional Code 1:	Not reported
Additional Code 2:	Not reported
Additional Code 3:	Not reported
Additional Code 4:	Not reported
Additional Code 5:	Not reported

Additional Info:

Year:	2013
Gen EPA ID:	CAD982496531
Shipment Date:	20131205
Creation Date:	5/10/2014 22:15:07
Receipt Date:	20131212
Manifest ID:	004066678SKS
Trans EPA ID:	TXR000081205
Trans Name:	SAFETY-KLEEN SYSTEMS INC
Trans 2 EPA ID:	Not reported
Trans 2 Name:	Not reported
TSDF EPA ID:	CAT000613893
Trans Name:	SAFETY-KLEEN SYSTEMS INC
TSDF Alt EPA ID:	Not reported
TSDF Alt Name:	Not reported
Waste Code Description:	134 - Aqueous solution with <10% total organic residues
RCRA Code:	Not reported
Meth Code:	H141 - Storage, Bulking, And/Or Transfer Off Site--No Treatment/Reovery (H010-H129) Or (H131-H135)
Quantity Tons:	0.063

LIGHTNING PROTECTION CORP (Continued) **1000244287**

Waste Quantity:	15
Quantity Unit:	G
Additional Code 1:	Not reported
Additional Code 2:	Not reported
Additional Code 3:	Not reported
Additional Code 4:	Not reported
Additional Code 5:	Not reported
Shipment Date:	20130912
Creation Date:	1/13/2014 22:15:22
Receipt Date:	20130919
Manifest ID:	003717890SKS
Trans EPA ID:	TXR000081205
Trans Name:	SAFETY-KLEEN SYSTEMS INC
Trans 2 EPA ID:	Not reported
Trans 2 Name:	Not reported
TSDF EPA ID:	CAT000613893
Trans Name:	SAFETY-KLEEN SYSTEMS INC
TSDF Alt EPA ID:	Not reported
TSDF Alt Name:	Not reported
Waste Code Description:	134 - Aqueous solution with <10% total organic residues
RCRA Code:	Not reported
Meth Code:	H141 - Storage, Bulking, And/Or Transfer Off Site--No Treatment/Reovery (H010-H129) Or (H131-H135)
Quantity Tons:	0.063
Waste Quantity:	15
Quantity Unit:	G
Additional Code 1:	Not reported
Additional Code 2:	Not reported
Additional Code 3:	Not reported
Additional Code 4:	Not reported
Additional Code 5:	Not reported
Shipment Date:	20130815
Creation Date:	1/7/2014 22:15:14
Receipt Date:	20130902
Manifest ID:	006888564FLE
Trans EPA ID:	TXR000081205
Trans Name:	SAFETY-KLEEN SYSTEMS INC
Trans 2 EPA ID:	AZR000508515
Trans 2 Name:	SLT
TSDF EPA ID:	NED981723513
Trans Name:	CLEAN HARBORS ENVIRONMENTAL SERVICES IN
TSDF Alt EPA ID:	Not reported
TSDF Alt Name:	Not reported
Waste Code Description:	212 - Oxygenated solvents (acetone, butanol, ethyl acetate, etc.
RCRA Code:	D001
Meth Code:	H040 - Incineration--Thermal Destruction Other Than Use As A Fuel
Quantity Tons:	0.11
Waste Quantity:	220
Quantity Unit:	P
Additional Code 1:	Not reported
Additional Code 2:	Not reported
Additional Code 3:	Not reported
Additional Code 4:	Not reported
Additional Code 5:	Not reported

LIGHTNING PROTECTION CORP (Continued) **1000244287**

Shipment Date:	20130617
Creation Date:	10/25/2013 22:15:23
Receipt Date:	20130627
Manifest ID:	003105396SKS
Trans EPA ID:	TXR000081205
Trans Name:	SAFETY-KLEEN SYSTEMS INC
Trans 2 EPA ID:	Not reported
Trans 2 Name:	Not reported
TSDF EPA ID:	CAT000613893
Trans Name:	SAFETY-KLEEN SYSTEMS INC
TSDF Alt EPA ID:	Not reported
TSDF Alt Name:	Not reported
Waste Code Description:	134 - Aqueous solution with <10% total organic residues
RCRA Code:	Not reported
Meth Code:	H141 - Storage, Bulking, And/Or Transfer Off Site--No Treatment/Reovery (H010-H129) Or (H131-H135)
Quantity Tons:	0.063
Waste Quantity:	15
Quantity Unit:	G
Additional Code 1:	Not reported
Additional Code 2:	Not reported
Additional Code 3:	Not reported
Additional Code 4:	Not reported
Additional Code 5:	Not reported

Shipment Date:	20130325
Creation Date:	7/17/2013 22:15:13
Receipt Date:	20130328
Manifest ID:	003382773SKS
Trans EPA ID:	TXR000081205
Trans Name:	SAFETY-KLEEN SYSTEMS INC
Trans 2 EPA ID:	Not reported
Trans 2 Name:	Not reported
TSDF EPA ID:	CAT000613893
Trans Name:	SAFETY-KLEEN SYSTEMS INC
TSDF Alt EPA ID:	Not reported
TSDF Alt Name:	Not reported
Waste Code Description:	134 - Aqueous solution with <10% total organic residues
RCRA Code:	Not reported
Meth Code:	H141 - Storage, Bulking, And/Or Transfer Off Site--No Treatment/Reovery (H010-H129) Or (H131-H135)
Quantity Tons:	0.084
Waste Quantity:	20
Quantity Unit:	G
Additional Code 1:	Not reported
Additional Code 2:	Not reported
Additional Code 3:	Not reported
Additional Code 4:	Not reported
Additional Code 5:	Not reported

Shipment Date:	20130311
Creation Date:	7/25/2013 9:05:24
Receipt Date:	20130321
Manifest ID:	003650874SKS
Trans EPA ID:	TXR000081205
Trans Name:	SAFETY-KLEEN SYSTEMS INC
Trans 2 EPA ID:	Not reported

LIGHTNING PROTECTION CORP (Continued) **1000244287**

Trans 2 Name:	Not reported
TSDF EPA ID:	TXD077603371
Trans Name:	SAFETY-KLEEN SYSTEMS INC
TSDF Alt EPA ID:	Not reported
TSDF Alt Name:	Not reported
Waste Code Description:	212 - Oxygenated solvents (acetone, butanol, ethyl acetate, etc.
RCRA Code:	D001
Meth Code:	H141 - Storage, Bulking, And/Or Transfer Off Site--No Treatment/Reovery (H010-H129) Or (H131-H135)
Quantity Tons:	0.1
Waste Quantity:	200
Quantity Unit:	P
Additional Code 1:	Not reported
Additional Code 2:	Not reported
Additional Code 3:	Not reported
Additional Code 4:	Not reported
Additional Code 5:	Not reported

Additional Info:

Year:	2012
Gen EPA ID:	CAD982496531
Shipment Date:	20121231
Creation Date:	5/8/2013 22:15:17
Receipt Date:	20130104
Manifest ID:	003081495SKS
Trans EPA ID:	TXR000081205
Trans Name:	SAFETY-KLEEN SYSTEMS INC
Trans 2 EPA ID:	Not reported
Trans 2 Name:	Not reported
TSDF EPA ID:	CAT000613893
Trans Name:	SAFETY-KLEEN SYSTEMS INC
TSDF Alt EPA ID:	Not reported
TSDF Alt Name:	Not reported
Waste Code Description:	134 - Aqueous solution with <10% total organic residues
RCRA Code:	Not reported
Meth Code:	H141 - Storage, Bulking, And/Or Transfer Off Site--No Treatment/Reovery (H010-H129) Or (H131-H135)
Quantity Tons:	0.084
Waste Quantity:	20
Quantity Unit:	G
Additional Code 1:	Not reported
Additional Code 2:	Not reported
Additional Code 3:	Not reported
Additional Code 4:	Not reported
Additional Code 5:	Not reported
Shipment Date:	20121121
Creation Date:	4/17/2013 22:15:34
Receipt Date:	20121206
Manifest ID:	003229074SKS
Trans EPA ID:	TXR000081205
Trans Name:	SAFETY-KLEEN SYSTEMS INC
Trans 2 EPA ID:	Not reported
Trans 2 Name:	Not reported
TSDF EPA ID:	TXD077603371
Trans Name:	SAFETY-KLEEN SYSTEMS INC

LIGHTNING PROTECTION CORP (Continued) **1000244287**

TSDF Alt EPA ID:	Not reported
TSDF Alt Name:	Not reported
Waste Code Description:	212 - Oxygenated solvents (acetone, butanol, ethyl acetate, etc.
RCRA Code:	D001
Meth Code:	H141 - Storage, Bulking, And/Or Transfer Off Site--No Treatment/Reovery (H010-H129) Or (H131-H135)
Quantity Tons:	0.125
Waste Quantity:	250
Quantity Unit:	P
Additional Code 1:	Not reported
Additional Code 2:	Not reported
Additional Code 3:	Not reported
Additional Code 4:	Not reported
Additional Code 5:	Not reported
Shipment Date:	20120716
Creation Date:	5/30/2013 22:15:07
Receipt Date:	20120720
Manifest ID:	003372789SKS
Trans EPA ID:	TXR000050930
Trans Name:	SAFETY-KLEEN SYSTEMS INC
Trans 2 EPA ID:	Not reported
Trans 2 Name:	Not reported
TSDF EPA ID:	CAT000613893
Trans Name:	SAFETY-KLEEN SYSTEMS INC
TSDF Alt EPA ID:	Not reported
TSDF Alt Name:	Not reported
Waste Code Description:	134 - Aqueous solution with <10% total organic residues
RCRA Code:	Not reported
Meth Code:	H141 - Storage, Bulking, And/Or Transfer Off Site--No Treatment/Reovery (H010-H129) Or (H131-H135)
Quantity Tons:	0.084
Waste Quantity:	20
Quantity Unit:	G
Additional Code 1:	Not reported
Additional Code 2:	Not reported
Additional Code 3:	Not reported
Additional Code 4:	Not reported
Additional Code 5:	Not reported
Shipment Date:	20120620
Creation Date:	6/5/2013 22:15:06
Receipt Date:	20120705
Manifest ID:	003228680SKS
Trans EPA ID:	TXR000050930
Trans Name:	SAFETY-KLEEN SYSTEMS INC
Trans 2 EPA ID:	OKD981588791
Trans 2 Name:	TRIAD TRANSPORT INC
TSDF EPA ID:	TXD077603371
Trans Name:	SAFETY-KLEEN SYSTEMS INC
TSDF Alt EPA ID:	Not reported
TSDF Alt Name:	Not reported
Waste Code Description:	212 - Oxygenated solvents (acetone, butanol, ethyl acetate, etc.
RCRA Code:	D001
Meth Code:	H141 - Storage, Bulking, And/Or Transfer Off Site--No Treatment/Reovery (H010-H129) Or (H131-H135)
Quantity Tons:	0.125

LIGHTNING PROTECTION CORP (Continued) **1000244287**

Waste Quantity:	250
Quantity Unit:	P
Additional Code 1:	Not reported
Additional Code 2:	Not reported
Additional Code 3:	Not reported
Additional Code 4:	Not reported
Additional Code 5:	Not reported
Shipment Date:	20120424
Creation Date:	5/24/2013 22:15:07
Receipt Date:	20120426
Manifest ID:	002749379SKS
Trans EPA ID:	TXR000050930
Trans Name:	SAFETY-KLEEN SYSTEMS INC
Trans 2 EPA ID:	Not reported
Trans 2 Name:	Not reported
TSDF EPA ID:	CAT000613893
Trans Name:	SAFETY-KLEEN SYSTEMS INC
TSDF Alt EPA ID:	Not reported
TSDF Alt Name:	Not reported
Waste Code Description:	134 - Aqueous solution with <10% total organic residues
RCRA Code:	Not reported
Meth Code:	H141 - Storage, Bulking, And/Or Transfer Off Site--No Treatment/Reovery (H010-H129) Or (H131-H135)
Quantity Tons:	0.105
Waste Quantity:	25
Quantity Unit:	G
Additional Code 1:	Not reported
Additional Code 2:	Not reported
Additional Code 3:	Not reported
Additional Code 4:	Not reported
Additional Code 5:	Not reported
Shipment Date:	20120131
Creation Date:	6/27/2012 20:30:16
Receipt Date:	20120203
Manifest ID:	002778848SKS
Trans EPA ID:	TXR000050930
Trans Name:	SAFETY-KLEEN SYSTEMS INC
Trans 2 EPA ID:	Not reported
Trans 2 Name:	Not reported
TSDF EPA ID:	CAT000613893
Trans Name:	SAFETY-KLEEN SYSTEMS INC
TSDF Alt EPA ID:	Not reported
TSDF Alt Name:	Not reported
Waste Code Description:	134 - Aqueous solution with <10% total organic residues
RCRA Code:	Not reported
Meth Code:	H141 - Storage, Bulking, And/Or Transfer Off Site--No Treatment/Reovery (H010-H129) Or (H131-H135)
Quantity Tons:	0.084
Waste Quantity:	20
Quantity Unit:	G
Additional Code 1:	Not reported
Additional Code 2:	Not reported
Additional Code 3:	Not reported
Additional Code 4:	Not reported
Additional Code 5:	Not reported

LIGHTNING PROTECTION CORP (Continued) **1000244287**

HWTS:

Name:	LIGHTNING PROTECTION CORP
Address:	5750 THORNWOOD DR
Address 2:	Not reported
City,State,Zip:	GOLETA, CA 93117
EPA ID:	CAD982496531
Inactive Date:	Not reported
Create Date:	06/29/1990
Last Act Date:	Not reported
Mailing Name:	Not reported
Mailing Address:	PO BOX 6086
Mailing Address 2:	Not reported
Mailing City,State,Zip:	SANTA BARBARA, CA 931603802
Owner Name:	CHESTER J KAWIECKI
Owner Address:	5750 THORNWOOD DR
Owner Address 2:	Not reported
Owner City,State,Zip:	GOLETA, CA 931173802
Contact Name:	CHESTER J KAWIECKI
Contact Address:	5750 THORNWOOD DR
Contact Address 2:	Not reported
City,State,Zip:	GOLETA, CA 93117
Facility Status:	Active
Facility Type:	PERMANENT
Category:	FEDERAL
Latitude:	34.429863
Longitude:	-119.825404

NAICS:

EPA ID:	CAD982496531
Create Date:	2002-03-14 16:36:27.000
NAICS Code:	335931
NAICS Description:	Current-Carrying Wiring Device Manufacturing
Issued EPA ID Date:	1990-06-29 00:00:00
Inactive Date:	Not reported
Facility Name:	LIGHTNING PROTECTION CORP
Facility Address:	5750 THORNWOOD DR
Facility Address 2:	Not reported
Facility City:	GOLETA
Facility County:	Not reported
Facility State:	CA
Facility Zip:	931170000

M125 **LIGHTNING PROTECTION CORPORATION** **CERS HAZ WASTE** **S123103432**
NNE **5750 THORNWOOD DR** **N/A**
1/8-1/4 **GOLETA, CA 93117**
0.199 mi.
1053 ft. **Site 2 of 11 in cluster M**

Relative:
Higher

Actual:
17 ft.

CERS HAZ WASTE:

Name:	LIGHTNING PROTECTION CORPORATION
Address:	5750 THORNWOOD DR
City,State,Zip:	GOLETA, CA 93117
Site ID:	373784
CERS ID:	10683865
CERS Description:	Hazardous Waste Generator

Violations:

LIGHTNING PROTECTION CORPORATION (Continued) **S123103432**

Site ID: 373784
Site Name: Lightning Protection Corporation
Violation Date: 06-30-2016
Citation: 22 CCR 12 66262.34(f) - California Code of Regulations, Title 22, Chapter 12, Section(s) 66262.34(f)
Violation Description: Failure to properly label hazardous waste accumulation containers and portable tanks with the following requirements: "Hazardous Waste", name and address of the generator, physical and chemical characteristics of the Hazardous Waste, and starting accumulation date.
Violation Notes: Returned to compliance on 11/28/2016.
Violation Division: Santa Barbara County Environmental Health Services
Violation Program: HW
Violation Source: CERS,

Site ID: 373784
Site Name: Lightning Protection Corporation
Violation Date: 06-30-2016
Citation: Un-Specified
Violation Description: Hazardous Waste Generator Program - Administration/Documentation - General Local Ordinance
Violation Notes: Returned to compliance on 11/28/2016.
Violation Division: Santa Barbara County Environmental Health Services
Violation Program: HW
Violation Source: CERS,

Site ID: 373784
Site Name: Lightning Protection Corporation
Violation Date: 06-30-2016
Citation: HSC 6.5 Multiple - California Health and Safety Code, Chapter 6.5, Section(s) Multiple
Violation Description: Hazardous Waste Generator Program - Operations/Maintenance - General
Violation Notes: Returned to compliance on 11/28/2016.
Violation Division: Santa Barbara County Environmental Health Services
Violation Program: HW
Violation Source: CERS,

Site ID: 373784
Site Name: Lightning Protection Corporation
Violation Date: 06-30-2016
Citation: 40 CFR 1 262.34(d)(5)(iii) - U.S. Code of Federal Regulations, Title 40, Chapter 1, Section(s) 262.34(d)(5)(iii)
Violation Description: Failure to ensure that all employees are thoroughly familiar with proper waste handling and emergency procedures, relevant to their responsibilities during normal facility operations and emergencies.
Violation Notes: Returned to compliance on 11/28/2016.
Violation Division: Santa Barbara County Environmental Health Services
Violation Program: HW
Violation Source: CERS,

Evaluation:
Eval General Type: Compliance Evaluation Inspection
Eval Date: 08-20-2020
Violations Found: No
Eval Type: Routine done by local agency
Eval Notes: Not reported
Eval Division: Santa Barbara County Environmental Health Services

LIGHTNING PROTECTION CORPORATION (Continued) **S123103432**

Eval Program: HW
Eval Source: CERS,

Eval General Type: Compliance Evaluation Inspection
Eval Date: 06-30-2016
Violations Found: Yes
Eval Type: Routine done by local agency
Eval Notes: Initial inspection, new facility
Eval Division: Santa Barbara County Environmental Health Services
Eval Program: HW
Eval Source: CERS,

Coordinates:
Site ID: 373784
Facility Name: Lightning Protection Corporation
Env Int Type Code: HWG
Program ID: 10683865
Coord Name: Not reported
Ref Point Type Desc: Center of a facility or station.,
Latitude: 34.429910
Longitude: -119.824780

Affiliation:
Affiliation Type Desc: CUPA District
Entity Name: Santa Barbara County Env Health
Entity Title: Not reported
Affiliation Address: 225 Camino del Remedio
Affiliation City: Santa Barbara
Affiliation State: CA
Affiliation Country: Not reported
Affiliation Zip: 93110
Affiliation Phone: (805) 681-4927,

Affiliation Type Desc: Identification Signer
Entity Name: Stephanie Danduran
Entity Title: Production Mgr
Affiliation Address: Not reported
Affiliation City: Not reported
Affiliation State: Not reported
Affiliation Country: Not reported
Affiliation Zip: Not reported
Affiliation Phone: ,

Affiliation Type Desc: Document Preparer
Entity Name: Stephanie Danduran
Entity Title: Not reported
Affiliation Address: Not reported
Affiliation City: Not reported
Affiliation State: Not reported
Affiliation Country: Not reported
Affiliation Zip: Not reported
Affiliation Phone: ,

Affiliation Type Desc: Legal Owner
Entity Name: Chester Kawiecki
Entity Title: Not reported

LIGHTNING PROTECTION CORPORATION (Continued) **S123103432**

Affiliation Address:	5750 Thornwood Dr
Affiliation City:	Goleta
Affiliation State:	CA
Affiliation Country:	United States
Affiliation Zip:	93117
Affiliation Phone:	(805) 967-4577,
Affiliation Type Desc:	Operator
Entity Name:	Chester Kawiecki
Entity Title:	Not reported
Affiliation Address:	Not reported
Affiliation City:	Not reported
Affiliation State:	Not reported
Affiliation Country:	Not reported
Affiliation Zip:	Not reported
Affiliation Phone:	(805) 967-8082,
Affiliation Type Desc:	Property Owner
Entity Name:	Chester Kawiecki
Entity Title:	Not reported
Affiliation Address:	5750 Thornwood Dr
Affiliation City:	Goleta
Affiliation State:	CA
Affiliation Country:	United States
Affiliation Zip:	93117
Affiliation Phone:	(805) 967-4577,
Affiliation Type Desc:	Environmental Contact
Entity Name:	Stephanie Danduran
Entity Title:	Not reported
Affiliation Address:	5750 Thornwood Drive
Affiliation City:	Goleta
Affiliation State:	CA
Affiliation Country:	Not reported
Affiliation Zip:	93117
Affiliation Phone:	,
Affiliation Type Desc:	Facility Mailing Address
Entity Name:	Mailing Address
Entity Title:	Not reported
Affiliation Address:	5750 Thornwood Drive
Affiliation City:	Goleta
Affiliation State:	CA
Affiliation Country:	Not reported
Affiliation Zip:	93117
Affiliation Phone:	,
Affiliation Type Desc:	Parent Corporation
Entity Name:	Lightning Protection Corporation
Entity Title:	Not reported
Affiliation Address:	Not reported
Affiliation City:	Not reported
Affiliation State:	Not reported
Affiliation Country:	Not reported
Affiliation Zip:	Not reported
Affiliation Phone:	,

N126 **BUS & TRUCK SERVICE** **RCRA NonGen / NLR** **1024841928**
North **730 TECHNOLOGY DR** **CAL000392009**
1/8-1/4 **GOLETA, CA 93117**
0.207 mi.
1092 ft. **Site 1 of 3 in cluster N**

Relative:
Higher

Actual:
15 ft.

RCRA Listings:

Date Form Received by Agency:		20131213
Handler Name:	BUS & TRUCK SERVICE	
Handler Address:		730 TECHNOLOGY DR
Handler City,State,Zip:		GOLETA, CA 93117
EPA ID:		CAL000392009
Contact Name:		AARON LANGMAYER
Contact Address:		2239 N BLACK CANYON HWY
Contact City,State,Zip:		PHOENIX, AZ 85009
Contact Telephone:		530-318-5598
Contact Fax:		805-364-5470
Contact Email:		ALANGMAYER@BUSANDTRUCKSERVICE.COM
Contact Title:		Not reported
EPA Region:		09
Land Type:		Not reported
Federal Waste Generator Description:		Not a generator, verified
Non-Notifier:		Not reported
Biennial Report Cycle:		Not reported
Accessibility:		Not reported
Active Site Indicator:		Handler Activities
State District Owner:		Not reported
State District:		Not reported
Mailing Address:		2239 N BLACK CANYON HWY
Mailing City,State,Zip:		PHOENIX, AZ 85009-0000
Owner Name:	BUS & TRUCK SERVICE	
Owner Type:		Other
Operator Name:	AARON LANGMAYER	
Operator Type:		Other
Short-Term Generator Activity:		No
Importer Activity:		No
Mixed Waste Generator:		No
Transporter Activity:		No
Transfer Facility Activity:		No
Recycler Activity with Storage:		No
Small Quantity On-Site Burner Exemption:		No
Smelting Melting and Refining Furnace Exemption:		No
Underground Injection Control:		No
Off-Site Waste Receipt:		No
Universal Waste Indicator:		Yes
Universal Waste Destination Facility:		Yes
Federal Universal Waste:		No
Active Site Fed-Reg Treatment Storage and Disposal Facility:		Not reported
Active Site Converter Treatment storage and Disposal Facility:		Not reported
Active Site State-Reg Treatment Storage and Disposal Facility:		Not reported
Active Site State-Reg Handler:		---
Federal Facility Indicator:		Not reported
Hazardous Secondary Material Indicator:		N
Sub-Part K Indicator:		Not reported
Commercial TSD Indicator:		No
Treatment Storage and Disposal Type:		Not reported
2018 GPRA Permit Baseline:		Not on the Baseline
2018 GPRA Renewals Baseline:		Not on the Baseline
Permit Renewals Workload Universe:		Not reported

BUS & TRUCK SERVICE (Continued) **1024841928**

Permit Workload Universe:	Not reported
Permit Progress Universe:	Not reported
Post-Closure Workload Universe:	Not reported
Closure Workload Universe:	Not reported
202 GPRA Corrective Action Baseline:	No
Corrective Action Workload Universe:	No
Subject to Corrective Action Universe:	No
Non-TSDFs Where RCRA CA has Been Imposed Universe:	No
TSDFs Potentially Subject to CA Under 3004 (u)/(v) Universe:	No
TSDFs Only Subject to CA under Discretionary Auth Universe:	No
Corrective Action Priority Ranking:	No NCAPS ranking
Environmental Control Indicator:	No
Institutional Control Indicator:	No
Human Exposure Controls Indicator:	N/A
Groundwater Controls Indicator:	N/A
Operating TSDF Universe:	Not reported
Full Enforcement Universe:	Not reported
Significant Non-Complier Universe:	No
Unaddressed Significant Non-Complier Universe:	No
Addressed Significant Non-Complier Universe:	No
Significant Non-Complier With a Compliance Schedule Universe:	No
Financial Assurance Required: Not reported	
Handler Date of Last Change:	20180906
Recognized Trader-Importer:	No
Recognized Trader-Exporter:	No
Importer of Spent Lead Acid Batteries:	No
Exporter of Spent Lead Acid Batteries:	No
Recycler Activity Without Storage:	No
Manifest Broker:	No
Sub-Part P Indicator:	No

Handler - Owner Operator:

Owner/Operator Indicator:	Operator
Owner/Operator Name: AARON LANGMAYER	
Legal Status:	Other
Date Became Current:	Not reported
Date Ended Current:	Not reported
Owner/Operator Address:	2239 N BLACK CANYON HWY
Owner/Operator City,State,Zip:	PHOENIX, AZ 85009
Owner/Operator Telephone:	530-318-5598
Owner/Operator Telephone Ext:	Not reported
Owner/Operator Fax:	Not reported
Owner/Operator Email:	Not reported

Owner/Operator Indicator:	Owner
Owner/Operator Name: BUS & TRUCK SERVICE	
Legal Status:	Other
Date Became Current:	Not reported
Date Ended Current:	Not reported
Owner/Operator Address:	2239 N BLACK CANYON HWY
Owner/Operator City,State,Zip:	PHOENIX, AZ 85009-0000
Owner/Operator Telephone:	805-438-2765
Owner/Operator Telephone Ext:	Not reported
Owner/Operator Fax:	Not reported
Owner/Operator Email:	Not reported

BUS & TRUCK SERVICE (Continued) **1024841928**

Historic Generators:
- Receive Date: 20131213
- Handler Name: BUS & TRUCK SERVICE
- Federal Waste Generator Description: Not a generator, verified
- State District Owner: Not reported
- Large Quantity Handler of Universal Waste: No
- Recognized Trader Importer: No
- Recognized Trader Exporter: No
- Spent Lead Acid Battery Importer: No
- Spent Lead Acid Battery Exporter: No
- Current Record: Yes
- Non Storage Recycler Activity: Not reported
- Electronic Manifest Broker: Not reported

List of NAICS Codes and Descriptions:
- NAICS Code: 81149
- NAICS Description: OTHER PERSONAL AND HOUSEHOLD GOODS REPAIR AND MAINTENANCE

Facility Has Received Notices of Violations:
- Violations: No Violations Found

Evaluation Action Summary:
- Evaluations: No Evaluations Found

M127 **FLIR SYSTEMS - CVS DIV - DETECTOR OPERATIONS** **PFAS ECHO** **1027360244**
NNE **34.43011/-119.82546** **N/A**
1/8-1/4 **GOLETA, CA**
0.215 mi.
1134 ft. **Site 3 of 11 in cluster M**

Relative: Higher

Actual: 18 ft.

PFAS ECHO:
- Name: FLIR SYSTEMS - CVS DIV - DETECTOR OPERATIONS
- Address: 34.43011/-119.82546
- City,State,Zip: GOLETA, CA
- Latitude: 34.43011
- Longitude: -119.82546
- Count: -1
- County: SANTA BARBARA
- Status: Unknown
- Region: 09
- Industry: Electronics Industry
- ECHO Facility Report: https://echo.epa.gov/detailed-facility-report?fid=110037072235
- Facility Percent Minority: 41.911
- Facility Derived Tribes: Santa Ynez Band of Chumash Mission Indians of the Santa Ynez Reservation, California - 18.9 mile(s)
- Facility Population: 2957.56
- EJSCREEN Flag US: Y
- EJSCREEN Report: https://ejscreen.epa.gov/mapper/mobile/EJSCREEN_mobile.aspx?geometry=%7B%22x%22:-119.82546,%22y%22:34.43011,%22spatialReference%22:%7B%22wkid%22:4326%7D%7D&unit=9035&areatype=&areaid=&basemap=streets&distance=1
- EPA Programs: Not reported
- Federal Facility: No
- Federal Agency: Not reported
- Facility FIPS Code: 06083
- Facility Indian Country Flag: N

FLIR SYSTEMS - CVS DIV - DETECTOR OPERATIONS (Continued) **1027360244**

Facility Collection Method:	ADDRESS MATCHING-HOUSE NUMBER
Facility Derived HUC:	18060013
Facility Derived WBD:	180600130202
Facility Derived CD113:	24
Facility Derived CB2010:	060830030011022
Facility Major Flag:	Not reported
Facility Active Flag:	Not reported
Facility Inspection Count:	0
Facility Date Last Inspection:	Not reported
Facility Days Last Inspection:	Not reported
Facility Informal Count:	0
Facility Date Last Informal Action:	Not reported
Facility Formal Action Count:	0
Facility Date Last Formal Action:	Not reported
Facility Total Penalties:	0
Facility Penalty Count:	Not reported
Facility Date Last Penalty:	Not reported
Facility Last Penalty AMT:	Not reported
Facility QTRS With NC:	Not reported
Facility Programs With SNC:	0
Facility Compliance Status:	Not reported
Facility SNC Flag:	N
AIR Flag:	N
NPDES Flag:	N
SDWIS Flag:	N
RCRA Flag:	N
TRI Flag:	N
GHG Flag:	N
AIR IDS:	Not reported
CAA Permit Types:	Not reported
CAA NAICS:	Not reported
CAA SICS:	Not reported
NPDES IDS:	Not reported
CWA Permit Types:	Not reported
CWA NAICS:	Not reported
CWA SICS:	Not reported
RCRA IDS:	Not reported
RCRA Permit Types:	Not reported
RCRA NAICS:	Not reported
SDWA IDS:	Not reported
SDWA System Types:	Not reported
SDWA Compliance Status:	Not reported
SDWA SNC Flag:	N
TRI IDS:	93117FLRSY5756T
TRI Releases Transfers:	Not reported
TRI On Site Releases:	Not reported
TRI Off Site Transfers:	Not reported
TRI Reporter:	Not reported
Facility IMP Water Flag:	Not reported

M128 **INDIGO SYSTEMS DETECTOR OPERATIONS** **RCRA NonGen / NLR** **1000210417**
NNE **5756 THORNWOOD DRIVE** **CUPA Listings** **CAD982322653**
1/8-1/4 **GOLETA, CA 93117**
0.217 mi.
1144 ft. **Site 4 of 11 in cluster M**

Relative:
Higher

Actual:
18 ft.

RCRA Listings:

Date Form Received by Agency:		20160222
Handler Name:	INDIGO SYSTEMS DETECTOR OPERATIONS	
Handler Address:		5756 THORNWOOD DRIVE
Handler City,State,Zip:		GOLETA, CA 93117
EPA ID:		CAD982322653
Contact Name:		CRAIG T FRY
Contact Address:		70 CASTILIAN DR
Contact City,State,Zip:		GOLETA, CA 93117
Contact Telephone:		805-690-6654
Contact Fax:		Not reported
Contact Email:		Not reported
Contact Title:		EHS MANAGER
EPA Region:		09
Land Type:		Private
Federal Waste Generator Description:		Not a generator, verified
Non-Notifier:		Not reported
Biennial Report Cycle:		Not reported
Accessibility:		Not reported
Active Site Indicator:		Not reported
State District Owner:		Not reported
State District:		Not reported
Mailing Address:		70 CASTILIAN DR
Mailing City,State,Zip:		GOLETA, CA 93117
Owner Name:	FLIR SYSTEMS INC	
Owner Type:		Private
Operator Name:	INDIGO SYSTEMS	
Operator Type:		Private
Short-Term Generator Activity:		No
Importer Activity:		No
Mixed Waste Generator:		No
Transporter Activity:		No
Transfer Facility Activity:		No
Recycler Activity with Storage:		No
Small Quantity On-Site Burner Exemption:		No
Smelting Melting and Refining Furnace Exemption:		No
Underground Injection Control:		No
Off-Site Waste Receipt:		No
Universal Waste Indicator:		No
Universal Waste Destination Facility:		No
Federal Universal Waste:		No
Active Site Fed-Reg Treatment Storage and Disposal Facility:		Not reported
Active Site Converter Treatment storage and Disposal Facility:		Not reported
Active Site State-Reg Treatment Storage and Disposal Facility:		Not reported
Active Site State-Reg Handler:		---
Federal Facility Indicator:		Not reported
Hazardous Secondary Material Indicator:		NN
Sub-Part K Indicator:		Not reported
Commercial TSD Indicator:		No
Treatment Storage and Disposal Type:		Not reported
2018 GPRA Permit Baseline:		Not on the Baseline
2018 GPRA Renewals Baseline:		Not on the Baseline
Permit Renewals Workload Universe:		Not reported

INDIGO SYSTEMS DETECTOR OPERATIONS (Continued) **1000210417**

Permit Workload Universe:	Not reported
Permit Progress Universe:	Not reported
Post-Closure Workload Universe:	Not reported
Closure Workload Universe:	Not reported
202 GPRA Corrective Action Baseline:	No
Corrective Action Workload Universe:	No
Subject to Corrective Action Universe:	No
Non-TSDFs Where RCRA CA has Been Imposed Universe:	No
TSDFs Potentially Subject to CA Under 3004 (u)/(v) Universe:	No
TSDFs Only Subject to CA under Discretionary Auth Universe:	No
Corrective Action Priority Ranking:	No NCAPS ranking
Environmental Control Indicator:	No
Institutional Control Indicator:	No
Human Exposure Controls Indicator:	N/A
Groundwater Controls Indicator:	N/A
Operating TSDF Universe:	Not reported
Full Enforcement Universe:	Not reported
Significant Non-Complier Universe:	No
Unaddressed Significant Non-Complier Universe:	No
Addressed Significant Non-Complier Universe:	No
Significant Non-Complier With a Compliance Schedule Universe:	No
Financial Assurance Required: Not reported	
Handler Date of Last Change:	20160229
Recognized Trader-Importer:	No
Recognized Trader-Exporter:	No
Importer of Spent Lead Acid Batteries:	No
Exporter of Spent Lead Acid Batteries:	No
Recycler Activity Without Storage:	Not reported
Manifest Broker:	Not reported
Sub-Part P Indicator:	No

Hazardous Waste Summary:

Waste Code:	D000
Waste Description:	Not Defined
Waste Code:	D001
Waste Description:	IGNITABLE WASTE
Waste Code:	D002
Waste Description:	CORROSIVE WASTE
Waste Code:	D006
Waste Description:	CADMIUM
Waste Code:	D007
Waste Description:	CHROMIUM
Waste Code:	D008
Waste Description:	LEAD
Waste Code:	D009
Waste Description:	MERCURY
Waste Code:	D010
Waste Description:	SELENIUM

INDIGO SYSTEMS DETECTOR OPERATIONS (Continued) **1000210417**

Waste Code: F003
Waste Description: THE FOLLOWING SPENT NONHALOGENATED SOLVENTS: XYLENE, ACETONE, ETHYL ACETATE, ETHYL BENZENE, ETHYL ETHER, METHYL ISOBUTYL KETONE, N-BUTYL ALCOHOL, CYCLOHEXANONE, AND METHANOL; ALL SPENT SOLVENT MIXTURES/BLENDS CONTAINING, BEFORE USE, ONLY THE ABOVE SPENT NONHALOGENATED SOLVENTS; AND ALL SPENT SOLVENT MIXTURES/BLENDS CONTAINING, BEFORE USE, ONE OR MORE OF THE ABOVE NONHALOGENATED SOLVENTS, AND A TOTAL OF TEN PERCENT OR MORE (BY VOLUME) OF ONE OR MORE OF THOSE SOLVENTS LISTED IN F001, F002, F004, AND F005; AND STILL BOTTOMS FROM THE RECOVERY OF THESE SPENT SOLVENTS AND SPENT SOLVENT MIXTURES.

Waste Code: F005
Waste Description: THE FOLLOWING SPENT NONHALOGENATED SOLVENTS: TOLUENE, METHYL ETHYL KETONE, CARBON DISULFIDE, ISOBUTANOL, PYRIDINE, BENZENE, 2-ETHOXYETHANOL, AND 2-NITROPROPANE; ALL SPENT SOLVENT MIXTURES/BLENDS CONTAINING, BEFORE USE, A TOTAL OF TEN PERCENT OR MORE (BY VOLUME) OF ONE OR MORE OF THE ABOVE NONHALOGENATED SOLVENTS OR THOSE SOLVENTS LISTED IN F001, F002, OR F004; AND STILL BOTTOMS FROM THE RECOVERY OF THESE SPENT SOLVENTS AND SPENT SOLVENT MIXTURES.

Handler - Owner Operator:

Owner/Operator Indicator:	Operator
Owner/Operator Name: NOT REQUIRED	
Legal Status:	Private
Date Became Current:	Not reported
Date Ended Current:	Not reported
Owner/Operator Address:	NOT REQUIRED
Owner/Operator City,State,Zip:	NOT REQUIRED, ME 99999
Owner/Operator Telephone:	415-555-1212
Owner/Operator Telephone Ext:	Not reported
Owner/Operator Fax:	Not reported
Owner/Operator Email:	Not reported

Owner/Operator Indicator:	Owner
Owner/Operator Name: INDIGO SYSTEMS CORP	
Legal Status:	Private
Date Became Current:	Not reported
Date Ended Current:	Not reported
Owner/Operator Address:	5385 HOLLISTER AVE NO 103
Owner/Operator City,State,Zip:	SANTA BARBARA, CA 93111
Owner/Operator Telephone:	805-964-9797
Owner/Operator Telephone Ext:	Not reported
Owner/Operator Fax:	Not reported
Owner/Operator Email:	Not reported

Owner/Operator Indicator:	Owner
Owner/Operator Name: FLIR SYSTEMS INC	
Legal Status:	Private
Date Became Current:	20040106
Date Ended Current:	Not reported
Owner/Operator Address:	16505 SW 72ND AVE
Owner/Operator City,State,Zip:	PORTLAND, OR 97224
Owner/Operator Telephone:	Not reported
Owner/Operator Telephone Ext:	Not reported
Owner/Operator Fax:	Not reported
Owner/Operator Email:	Not reported

INDIGO SYSTEMS DETECTOR OPERATIONS (Continued) **1000210417**

Owner/Operator Indicator: Owner
Owner/Operator Name: FLIR SYSTEMS INC
Legal Status: Private
Date Became Current: 20040106
Date Ended Current: Not reported
Owner/Operator Address: 16505 SW 72ND AVE
Owner/Operator City,State,Zip: PORTLAND, OR 97224
Owner/Operator Telephone: Not reported
Owner/Operator Telephone Ext: Not reported
Owner/Operator Fax: Not reported
Owner/Operator Email: Not reported

Owner/Operator Indicator: Operator
Owner/Operator Name: INDIGO SYSTEMS
Legal Status: Private
Date Became Current: 20000801
Date Ended Current: Not reported
Owner/Operator Address: Not reported
Owner/Operator City,State,Zip: Not reported
Owner/Operator Telephone: Not reported
Owner/Operator Telephone Ext: Not reported
Owner/Operator Fax: Not reported
Owner/Operator Email: Not reported

Owner/Operator Indicator: Operator
Owner/Operator Name: INDIGO SYSTEMS
Legal Status: Private
Date Became Current: 20000801
Date Ended Current: Not reported
Owner/Operator Address: Not reported
Owner/Operator City,State,Zip: Not reported
Owner/Operator Telephone: Not reported
Owner/Operator Telephone Ext: Not reported
Owner/Operator Fax: Not reported
Owner/Operator Email: Not reported

Historic Generators:
Receive Date: 19960901
Handler Name: INDIGO SYSTEMS CORP
Federal Waste Generator Description: Small Quantity Generator
State District Owner: Not reported
Large Quantity Handler of Universal Waste: No
Recognized Trader Importer: No
Recognized Trader Exporter: No
Spent Lead Acid Battery Importer: No
Spent Lead Acid Battery Exporter: No
Current Record: No
Non Storage Recycler Activity: Not reported
Electronic Manifest Broker: Not reported

Receive Date: 20011031
Handler Name: INDIGO SYSTEMS CORP
Federal Waste Generator Description: Small Quantity Generator
State District Owner: Not reported
Large Quantity Handler of Universal Waste: No
Recognized Trader Importer: No
Recognized Trader Exporter: No

INDIGO SYSTEMS DETECTOR OPERATIONS (Continued) **1000210417**

Spent Lead Acid Battery Importer: No
Spent Lead Acid Battery Exporter: No
Current Record: No
Non Storage Recycler Activity: Not reported
Electronic Manifest Broker: Not reported

Receive Date: 20040211
Handler Name: INDIGO SYSTEMS DETECTOR OPERATIONS
Federal Waste Generator Description: Small Quantity Generator
State District Owner: Not reported
Large Quantity Handler of Universal Waste: No
Recognized Trader Importer: No
Recognized Trader Exporter: No
Spent Lead Acid Battery Importer: No
Spent Lead Acid Battery Exporter: No
Current Record: No
Non Storage Recycler Activity: Not reported
Electronic Manifest Broker: Not reported

Receive Date: 20160222
Handler Name: INDIGO SYSTEMS DETECTOR OPERATIONS
Federal Waste Generator Description: Not a generator, verified
State District Owner: Not reported
Large Quantity Handler of Universal Waste: No
Recognized Trader Importer: No
Recognized Trader Exporter: No
Spent Lead Acid Battery Importer: No
Spent Lead Acid Battery Exporter: No
Current Record: Yes
Non Storage Recycler Activity: Not reported
Electronic Manifest Broker: Not reported

List of NAICS Codes and Descriptions:
NAICS Code: 334511
NAICS Description: SEARCH, DETECTION, NAVIGATION, GUIDANCE, AERONAUTICAL, AND NAUTICAL SYSTEM AND INSTRUMENT MANUFACTURING

NAICS Code: 54171
NAICS Description: RESEARCH AND DEVELOPMENT IN THE PHYSICAL, ENGINEERING, AND LIFE SCIENCES

Facility Has Received Notices of Violations:
Violations: No Violations Found

Evaluation Action Summary:
Evaluations: No Evaluations Found

CUPA SANTA BARBARA:
Name: INDIGO SYSTEMS - THORNWOOD
Address: 5756 THORNWOOD DR
City,State,Zip: GOLETA, CA 93117
Facility Id: FA0012711
Region: SANTA BARBARA
Cross Street: Not reported

INDIGO SYSTEMS DETECTOR OPERATIONS (Continued) **1000210417**

Latitude:	34.4303
Longitude:	-119.825
Mailing Name:	FLIR SYSTEMS INC
Mailing Care Of:	BOB CANNATA
Mailing Address:	70 CASTILLIAN DR
Mailing City:	GOLETA
Mailing State:	CA
Mailing Zip Code:	93117
Record Id:	PR0506448
Pe #:	2164
Current Status:	1
Name:	INDIGO SYSTEMS - THORNWOOD
Address:	5756 THORNWOOD DR
City,State,Zip:	GOLETA, CA 93117
Facility Id:	FA0012711
Region:	SANTA BARBARA
Cross Street:	Not reported
Latitude:	34.4303
Longitude:	-119.825
Mailing Name:	FLIR SYSTEMS INC
Mailing Care Of:	BOB CANNATA
Mailing Address:	70 CASTILLIAN DR
Mailing City:	GOLETA
Mailing State:	CA
Mailing Zip Code:	93117
Record Id:	PR0506451
Pe #:	2203
Current Status:	1

L129 **WESTERN EXTERMINATORS** **CUPA Listings** **S110742685**
NE **759 WARD DR #A** **N/A**
1/8-1/4 **SANTA BARBARA, CA 93111**
0.221 mi.
1165 ft. **Site 6 of 8 in cluster L**

Relative:
Higher

Actual:
17 ft.

CUPA SANTA BARBARA:

Name:	WESTERN EXTERMINATORS
Address:	759 WARD DR #A
City,State,Zip:	SANTA BARBARA, CA 931112918
Facility Id:	FA0013532
Region:	SANTA BARBARA
Cross Street:	Not reported
Latitude:	Not reported
Longitude:	Not reported
Mailing Name:	WESTERN EXTERMINATORS
Mailing Care Of:	Not reported
Mailing Address:	759 WARD DR
Mailing City:	SANTA BARBARA
Mailing State:	CA
Mailing Zip Code:	93111
Record Id:	PR0508291
Pe #:	2180
Current Status:	2
Name:	WESTERN EXTERMINATORS
Address:	759 WARD DR #A
City,State,Zip:	SANTA BARBARA, CA 931112918

WESTERN EXTERMINATORS (Continued) **S110742685**

Facility Id:	FA0013532
Region:	SANTA BARBARA
Cross Street:	Not reported
Latitude:	Not reported
Longitude:	Not reported
Mailing Name:	WESTERN EXTERMINATORS
Mailing Care Of:	Not reported
Mailing Address:	759 WARD DR
Mailing City:	SANTA BARBARA
Mailing State:	CA
Mailing Zip Code:	93111
Record Id:	PR0508292
Pe #:	2200
Current Status:	2

L130 **MESSINA PROPERTY (FORMERLY APPLIED MAGNETICS)** **CPS-SLIC** **S104291804**
NE **759 WARD DR.** **N/A**
1/8-1/4 **GOLETA, CA 93111**
0.221 mi.
1165 ft. **Site 7 of 8 in cluster L**

Relative:
Higher

Actual:
17 ft.

SLIC REG 3:

Name:	FORMER APPLIED MAGNETICS (MESSINA PROPERTY)
Address:	759 WARD DR
City:	GOLETA
Region:	3
Leak Site Cross Street:	Not reported
Regional Board Case#:	S110
Entered Into Database:	Not reported
Discovered:	RPR
RB Case In:	ROGERS, SHEFFIELD, & HERMAN LLP
Responsible Party:	JAMES MESSINA
RP Contact:	Not reported
RP Phone:	Not reported
RP Number:	Not reported
RP Address:	P.O. BOX 22257
RP City,St,Zip:	SANTA BARBARA, CA 93121
Date First Reported:	Not reported
Lead Agency:	Regional Board
Program Type:	SLIC
Facility Status:	Post Remediation Action Monitoring
Case Type:	Other ground water affected
Case Type Undetermined:	No
Case Type Soil Impacted:	No
Case Type Surface Water:	No
Case Type Drinkin Water Well:	No
Case Type Drinking Water Aqfr:	No
Case Type Other Grnd Wtr:	Yes
PCA:	2030043

CPS-SLIC:

Name:	MESSINA PROPERTY (FORMERLY APPLIED MAGNETICS)
Address:	759 WARD DR.
City,State,Zip:	GOLETA, CA 93111
Region:	STATE
Facility Status:	**Open - Verification Monitoring**
Status Date:	05/10/2000

MESSINA PROPERTY (FORMERLY APPLIED MAGNETICS) (Continued) **S104291804**

Global Id:	SLT3S0751308
Lead Agency:	CENTRAL COAST RWQCB (REGION 3)
Lead Agency Case Number:	Not reported
Latitude:	34.4285445158244
Longitude:	-119.822263153442
Case Type:	Cleanup Program Site
Case Worker:	DT
Local Agency:	SANTA BARBARA COUNTY
RB Case Number:	S110
File Location:	Regional Board
Potential Media Affected:	Other Groundwater (uses other than drinking water)
Potential Contaminants of Concern:	Other Chlorinated Hydrocarbons
Site History:	Responsible party is preparing for additional groundwater injection into this historic solvent release from computer related manufacture.

Click here to access the California GeoTracker records for this facility:

L131 **ENVISION MEDICAL CORP - CLSD/MOVED** **CUPA Listings** **S100945613**
NE **749 WARD DR** **N/A**
1/8-1/4 **SANTA BARBARA, CA 93111**
0.221 mi.
1168 ft. **Site 8 of 8 in cluster L**

Relative: **Higher**
Actual: **17 ft.**

CUPA SANTA BARBARA:

Name:	ENVISION MEDICAL CORP - CLSD/MOVED
Address:	749 WARD DR
City,State,Zip:	SANTA BARBARA, CA 93111
Facility Id:	FA0012166
Region:	SANTA BARBARA
Cross Street:	Not reported
Latitude:	Not reported
Longitude:	Not reported
Mailing Name:	CON MED
Mailing Care Of:	CURTIS EDWARDS
Mailing Address:	7416 HOLLISTER AVE
Mailing City:	GOLETA
Mailing State:	CA
Mailing Zip Code:	93117
Record Id:	PR0504489
Pe #:	2201
Current Status:	2

M132 **KITSON LANDSCAPE MANAGEMENT INC** **CERS HAZ WASTE** **S123097575**
NNE **5787 THORNWOOD DR** **CERS** **N/A**
1/8-1/4 **GOLETA, CA 93117**
0.224 mi.
1184 ft. **Site 5 of 11 in cluster M**

Relative: **Higher**
Actual: **18 ft.**

CERS HAZ WASTE:

Name:	KITSON LANDSCAPE MANAGEMENT INC
Address:	5787 THORNWOOD DR
City,State,Zip:	GOLETA, CA 93117
Site ID:	128058
CERS ID:	10210210
CERS Description:	Hazardous Waste Generator

KITSON LANDSCAPE MANAGEMENT INC (Continued) **S123097575**

CERS:
Name: KITSON LANDSCAPE MANAGEMENT INC
Address: 5787 THORNWOOD DR
City,State,Zip: GOLETA, CA 93117
Site ID: 128058
CERS ID: 10210210
CERS Description: Chemical Storage Facilities

Violations:
Site ID: 128058
Site Name: KITSON LANDSCAPE MANAGEMENT INC
Violation Date: 04-05-2016
Citation: HSC 6.95 25508.1(a)-(e) - California Health and Safety Code, Chapter 6.95, Section(s) 25508.1(a)-(e)
Violation Description: Failure to electronically update business plan within 30 days of any one of the following events: A 100 percent or more increase in the quantity of a previously disclosed material. Any handling of a previously undisclosed hazardous materials at or above reportable quantities. A change of business address, business ownership, or business name.
Violation Notes: Returned to compliance on 05/02/2016.
Violation Division: Santa Barbara County Environmental Health Services
Violation Program: HMRRP
Violation Source: CERS,

Evaluation:
Eval General Type: Compliance Evaluation Inspection
Eval Date: 06-29-2020
Violations Found: No
Eval Type: Routine done by local agency
Eval Notes: Not reported
Eval Division: Santa Barbara County Environmental Health Services
Eval Program: HMRRP
Eval Source: CERS,

Eval General Type: Compliance Evaluation Inspection
Eval Date: 04-05-2016
Violations Found: Yes
Eval Type: Routine done by local agency
Eval Notes: All attachments are on this entry
Eval Division: Santa Barbara County Environmental Health Services
Eval Program: HMRRP
Eval Source: CERS,

Eval General Type: Compliance Evaluation Inspection
Eval Date: 04-05-2016
Violations Found: No
Eval Type: Routine done by local agency
Eval Notes: includes pre/post inspection activities
Eval Division: Santa Barbara County Environmental Health Services
Eval Program: HW
Eval Source: CERS,

Eval General Type: Compliance Evaluation Inspection
Eval Date: 06-29-2020
Violations Found: No
Eval Type: Routine done by local agency

KITSON LANDSCAPE MANAGEMENT INC (Continued) **S123097575**

Eval Notes: Not reported
Eval Division: Santa Barbara County Environmental Health Services
Eval Program: HW
Eval Source: CERS,

Coordinates:
Site ID: 128058
Facility Name: KITSON LANDSCAPE MANAGEMENT INC
Env Int Type Code: HWG
Program ID: 10210210
Coord Name: Not reported
Ref Point Type Desc: Center of a facility or station.,
Latitude: 34.430050
Longitude: -119.826030

Affiliation:
Affiliation Type Desc: Parent Corporation
Entity Name: KITSON LANDSCAPE MANAGEMENT INC
Entity Title: Not reported
Affiliation Address: Not reported
Affiliation City: Not reported
Affiliation State: Not reported
Affiliation Country: Not reported
Affiliation Zip: Not reported
Affiliation Phone: ,

Affiliation Type Desc: Environmental Contact
Entity Name: SARAH KITSON
Entity Title: Not reported
Affiliation Address: 5787 THORNWOOD DR
Affiliation City: GOLETA
Affiliation State: CA
Affiliation Country: Not reported
Affiliation Zip: 93117
Affiliation Phone: ,

Affiliation Type Desc: Operator
Entity Name: SARAH KITSON
Entity Title: Not reported
Affiliation Address: Not reported
Affiliation City: Not reported
Affiliation State: Not reported
Affiliation Country: Not reported
Affiliation Zip: Not reported
Affiliation Phone: (805) 681-7010,

Affiliation Type Desc: Facility Mailing Address
Entity Name: Mailing Address
Entity Title: Not reported
Affiliation Address: 5787 THORNWOOD DR
Affiliation City: GOLETA
Affiliation State: CA
Affiliation Country: Not reported
Affiliation Zip: 93117
Affiliation Phone: ,

KITSON LANDSCAPE MANAGEMENT INC (Continued) **S123097575**

Affiliation Type Desc:	Identification Signer
Entity Name:	LINDSAY LUCERA
Entity Title:	HUMAN RESOURCE MANAGER
Affiliation Address:	Not reported
Affiliation City:	Not reported
Affiliation State:	Not reported
Affiliation Country:	Not reported
Affiliation Zip:	Not reported
Affiliation Phone:	,

Affiliation Type Desc:	Property Owner
Entity Name:	BRENT & SALLY KITSON
Entity Title:	Not reported
Affiliation Address:	5787 THORNWOOD DRIVE
Affiliation City:	GOLETA
Affiliation State:	CA
Affiliation Country:	United States
Affiliation Zip:	93117
Affiliation Phone:	(805) 685-4348,

Affiliation Type Desc:	CUPA District
Entity Name:	Santa Barbara County Env Health
Entity Title:	Not reported
Affiliation Address:	225 Camino del Remedio
Affiliation City:	Santa Barbara
Affiliation State:	CA
Affiliation Country:	Not reported
Affiliation Zip:	93110
Affiliation Phone:	(805) 681-4927,

Affiliation Type Desc:	Document Preparer
Entity Name:	LINDSAY LUCERA
Entity Title:	Not reported
Affiliation Address:	Not reported
Affiliation City:	Not reported
Affiliation State:	Not reported
Affiliation Country:	Not reported
Affiliation Zip:	Not reported
Affiliation Phone:	,

Affiliation Type Desc:	Legal Owner
Entity Name:	SARAH KITSON, DAVE FUDURICH
Entity Title:	Not reported
Affiliation Address:	5787 THORNWOOD DR
Affiliation City:	GOLETA
Affiliation State:	CA
Affiliation Country:	United States
Affiliation Zip:	93117
Affiliation Phone:	(805) 681-7010,

M133 **KITSON LANDSCAPE MANAGEMENT INC** **CUPA Listings** **S110742293**
NNE **5787 THORNWOOD DR** **N/A**
1/8-1/4 **GOLETA, CA 93117**
0.224 mi.
1184 ft. **Site 6 of 11 in cluster M**

Relative: CUPA SANTA BARBARA:
Higher

Name:	KITSON LANDSCAPE MANAGEMENT INC
Address:	5787 THORNWOOD DR
City,State,Zip:	GOLETA, CA 93117
Facility Id:	FA0012838
Region:	SANTA BARBARA
Cross Street:	Not reported
Latitude:	Not reported
Longitude:	Not reported
Mailing Name:	KITSON LANDSCAPE MANAGEMENT
Mailing Care Of:	BRENT KITSON
Mailing Address:	5787 THORNWOOD DR
Mailing City:	GOLETA
Mailing State:	CA
Mailing Zip Code:	93117
Record Id:	PR0506708
Pe #:	2161
Current Status:	1

Actual:
18 ft.

Name:	KITSON LANDSCAPE MANAGEMENT INC
Address:	5787 THORNWOOD DR
City,State,Zip:	GOLETA, CA 93117
Facility Id:	FA0012838
Region:	SANTA BARBARA
Cross Street:	Not reported
Latitude:	Not reported
Longitude:	Not reported
Mailing Name:	KITSON LANDSCAPE MANAGEMENT
Mailing Care Of:	BRENT KITSON
Mailing Address:	5787 THORNWOOD DR
Mailing City:	GOLETA
Mailing State:	CA
Mailing Zip Code:	93117
Record Id:	PR0506709
Pe #:	2201
Current Status:	1

M134 **KITSON LANDSCAPE MANAGEMENT INC** **RCRA NonGen / NLR** **1024801637**
NNE **5787 THORNWOOD DR** **CAL000232094**
1/8-1/4 **GOLETA, CA 93117**
0.224 mi.
1184 ft. **Site 7 of 11 in cluster M**

Relative: RCRA Listings:
Higher

Date Form Received by Agency:	20020125
Handler Name:	KITSON LANDSCAPE MANAGEMENT INC
Handler Address:	5787 THORNWOOD DR
Handler City,State,Zip:	GOLETA, CA 93117-0000
EPA ID:	CAL000232094
Contact Name:	SARAH KITSON/PRESIDENT
Contact Address:	5787 THORNWOOD DR
Contact City,State,Zip:	GOLETA, CA 93117
Contact Telephone:	805-681-7010
Contact Fax:	000-000-0000

Actual:
18 ft.

KITSON LANDSCAPE MANAGEMENT INC (Continued) **1024801637**

Contact Email:		HOLLY@KITSONLANDSCAPE.COM
Contact Title:		Not reported
EPA Region:		09
Land Type:		Not reported
Federal Waste Generator Description:		Not a generator, verified
Non-Notifier:		Not reported
Biennial Report Cycle:		Not reported
Accessibility:		Not reported
Active Site Indicator:		Handler Activities
State District Owner:		Not reported
State District:		Not reported
Mailing Address:		5787 THORNWOOD DR
Mailing City,State,Zip:		GOLETA, CA 93117-0000
Owner Name:	KITSON LANDSCAPE MGMT INC	
Owner Type:		Other
Operator Name:	SARAH KITSON/PRESIDENT	
Operator Type:		Other
Short-Term Generator Activity:		No
Importer Activity:		No
Mixed Waste Generator:		No
Transporter Activity:		No
Transfer Facility Activity:		No
Recycler Activity with Storage:		No
Small Quantity On-Site Burner Exemption:		No
Smelting Melting and Refining Furnace Exemption:		No
Underground Injection Control:		No
Off-Site Waste Receipt:		No
Universal Waste Indicator:		Yes
Universal Waste Destination Facility:		Yes
Federal Universal Waste:		No
Active Site Fed-Reg Treatment Storage and Disposal Facility:		Not reported
Active Site Converter Treatment storage and Disposal Facility:		Not reported
Active Site State-Reg Treatment Storage and Disposal Facility:		Not reported
Active Site State-Reg Handler:		---
Federal Facility Indicator:		Not reported
Hazardous Secondary Material Indicator:		N
Sub-Part K Indicator:		Not reported
Commercial TSD Indicator:		No
Treatment Storage and Disposal Type:		Not reported
2018 GPRA Permit Baseline:		Not on the Baseline
2018 GPRA Renewals Baseline:		Not on the Baseline
Permit Renewals Workload Universe:		Not reported
Permit Workload Universe:		Not reported
Permit Progress Universe:		Not reported
Post-Closure Workload Universe:		Not reported
Closure Workload Universe:		Not reported
202 GPRA Corrective Action Baseline:		No
Corrective Action Workload Universe:		No
Subject to Corrective Action Universe:		No
Non-TSDFs Where RCRA CA has Been Imposed Universe:		No
TSDFs Potentially Subject to CA Under 3004 (u)/(v) Universe:		No
TSDFs Only Subject to CA under Discretionary Auth Universe:		No
Corrective Action Priority Ranking:		No NCAPS ranking
Environmental Control Indicator:		No
Institutional Control Indicator:		No
Human Exposure Controls Indicator:		N/A
Groundwater Controls Indicator:		N/A

KITSON LANDSCAPE MANAGEMENT INC (Continued) **1024801637**

Operating TSDF Universe: Not reported
Full Enforcement Universe: Not reported
Significant Non-Complier Universe: No
Unaddressed Significant Non-Complier Universe: No
Addressed Significant Non-Complier Universe: No
Significant Non-Complier With a Compliance Schedule Universe: No
Financial Assurance Required: Not reported
Handler Date of Last Change: 20180905
Recognized Trader-Importer: No
Recognized Trader-Exporter: No
Importer of Spent Lead Acid Batteries: No
Exporter of Spent Lead Acid Batteries: No
Recycler Activity Without Storage: No
Manifest Broker: No
Sub-Part P Indicator: No

Handler - Owner Operator:
Owner/Operator Indicator: Owner
Owner/Operator Name: KITSON LANDSCAPE MGMT INC
Legal Status: Other
Date Became Current: Not reported
Date Ended Current: Not reported
Owner/Operator Address: 5787 THORNWOOD DR
Owner/Operator City,State,Zip: GOLETA, CA 93117-0000
Owner/Operator Telephone: 805-681-7010
Owner/Operator Telephone Ext: Not reported
Owner/Operator Fax: Not reported
Owner/Operator Email: Not reported

Owner/Operator Indicator: Operator
Owner/Operator Name: SARAH KITSON/PRESIDENT
Legal Status: Other
Date Became Current: Not reported
Date Ended Current: Not reported
Owner/Operator Address: 5787 THORNWOOD DR
Owner/Operator City,State,Zip: GOLETA, CA 93117
Owner/Operator Telephone: 805-681-7010
Owner/Operator Telephone Ext: Not reported
Owner/Operator Fax: Not reported
Owner/Operator Email: Not reported

Historic Generators:
Receive Date: 20020125
Handler Name: KITSON LANDSCAPE MANAGEMENT INC
Federal Waste Generator Description: Not a generator, verified
State District Owner: Not reported
Large Quantity Handler of Universal Waste: No
Recognized Trader Importer: No
Recognized Trader Exporter: No
Spent Lead Acid Battery Importer: No
Spent Lead Acid Battery Exporter: No
Current Record: Yes
Non Storage Recycler Activity: Not reported
Electronic Manifest Broker: Not reported

KITSON LANDSCAPE MANAGEMENT INC (Continued) **1024801637**

List of NAICS Codes and Descriptions:
NAICS Code: 56173
NAICS Description: LANDSCAPING SERVICES

Facility Has Received Notices of Violations:
Violations: No Violations Found

Evaluation Action Summary:
Evaluations: No Evaluations Found

M135 **ACRA ENTERPRISES** **CUPA Listings** **S108214373**
NNE **5760 THORNWOOD DR** **N/A**
1/8-1/4 **GOLETA, CA 93117**
0.232 mi.
1226 ft. **Site 8 of 11 in cluster M**

Relative:
Higher

Actual:
19 ft.

CUPA SANTA BARBARA:

Name:	ACRA ENTERPRISES
Address:	5760 THORNWOOD DR
City,State,Zip:	GOLETA, CA 93117
Facility Id:	FA0006009
Region:	SANTA BARBARA
Cross Street:	Not reported
Latitude:	Not reported
Longitude:	Not reported
Mailing Name:	ACRA ENTERPRISES
Mailing Care Of:	OREN R WHITE
Mailing Address:	5760 THORNWOOD DR
Mailing City:	GOLETA
Mailing State:	CA
Mailing Zip Code:	93117
Record Id:	PR0220446
Pe #:	2201
Current Status:	1

Name:	ACRA ENTERPRISES
Address:	5760 THORNWOOD DR
City,State,Zip:	GOLETA, CA 93117
Facility Id:	FA0006009
Region:	SANTA BARBARA
Cross Street:	Not reported
Latitude:	Not reported
Longitude:	Not reported
Mailing Name:	ACRA ENTERPRISES
Mailing Care Of:	OREN R WHITE
Mailing Address:	5760 THORNWOOD DR
Mailing City:	GOLETA
Mailing State:	CA
Mailing Zip Code:	93117
Record Id:	PR0509435
Pe #:	2100
Current Status:	3

M136 **FLIR SYSTEMS** **RCRA NonGen / NLR** **1024747801**
NNE **5760 THORNWOOD DRIVE** **CAC002967578**
1/8-1/4 **GOLETA, CA 93117**
0.232 mi.
1226 ft. **Site 9 of 11 in cluster M**

Relative: **Higher**
Actual: **19 ft.**

RCRA Listings:

Date Form Received by Agency:		20180621
Handler Name:	FLIR SYSTEMS	
Handler Address:		5760 THORNWOOD DRIVE
Handler City,State,Zip:		GOLETA, CA 93117
EPA ID:		CAC002967578
Contact Name:		CRAIG FRY
Contact Address:		6769 HOLLISTER AVENUE
Contact City,State,Zip:		GOLETA, CA 93117
Contact Telephone:		805-690-6654
Contact Fax:		Not reported
Contact Email:		CFRY@FLIR.COM
Contact Title:		Not reported
EPA Region:		09
Land Type:		Not reported
Federal Waste Generator Description:		Not a generator, verified
Non-Notifier:		Not reported
Biennial Report Cycle:		Not reported
Accessibility:		Not reported
Active Site Indicator:		Handler Activities
State District Owner:		Not reported
State District:		Not reported
Mailing Address:		6769 HOLLISTER AVENUE
Mailing City,State,Zip:		GOLETA, CA 93117
Owner Name:	FLIR SYSTEMS	
Owner Type:		Other
Operator Name:	CRAIG FRY	
Operator Type:		Other
Short-Term Generator Activity:		No
Importer Activity:		No
Mixed Waste Generator:		No
Transporter Activity:		No
Transfer Facility Activity:		No
Recycler Activity with Storage:		No
Small Quantity On-Site Burner Exemption:		No
Smelting Melting and Refining Furnace Exemption:		No
Underground Injection Control:		No
Off-Site Waste Receipt:		No
Universal Waste Indicator:		Yes
Universal Waste Destination Facility:		Yes
Federal Universal Waste:		No
Active Site Fed-Reg Treatment Storage and Disposal Facility:		Not reported
Active Site Converter Treatment storage and Disposal Facility:		Not reported
Active Site State-Reg Treatment Storage and Disposal Facility:		Not reported
Active Site State-Reg Handler:		---
Federal Facility Indicator:		Not reported
Hazardous Secondary Material Indicator:		N
Sub-Part K Indicator:		Not reported
Commercial TSD Indicator:		No
Treatment Storage and Disposal Type:		Not reported
2018 GPRA Permit Baseline:		Not on the Baseline
2018 GPRA Renewals Baseline:		Not on the Baseline
Permit Renewals Workload Universe:		Not reported

FLIR SYSTEMS (Continued) **1024747801**

Permit Workload Universe:	Not reported
Permit Progress Universe:	Not reported
Post-Closure Workload Universe:	Not reported
Closure Workload Universe:	Not reported
202 GPRA Corrective Action Baseline:	No
Corrective Action Workload Universe:	No
Subject to Corrective Action Universe:	No
Non-TSDFs Where RCRA CA has Been Imposed Universe:	No
TSDFs Potentially Subject to CA Under 3004 (u)/(v) Universe:	No
TSDFs Only Subject to CA under Discretionary Auth Universe:	No
Corrective Action Priority Ranking:	No NCAPS ranking
Environmental Control Indicator:	No
Institutional Control Indicator:	No
Human Exposure Controls Indicator:	N/A
Groundwater Controls Indicator:	N/A
Operating TSDF Universe:	Not reported
Full Enforcement Universe:	Not reported
Significant Non-Complier Universe:	No
Unaddressed Significant Non-Complier Universe:	No
Addressed Significant Non-Complier Universe:	No
Significant Non-Complier With a Compliance Schedule Universe:	No
Financial Assurance Required: Not reported	
Handler Date of Last Change:	20180831
Recognized Trader-Importer:	No
Recognized Trader-Exporter:	No
Importer of Spent Lead Acid Batteries:	No
Exporter of Spent Lead Acid Batteries:	No
Recycler Activity Without Storage:	No
Manifest Broker:	No
Sub-Part P Indicator:	No

Handler - Owner Operator:

Owner/Operator Indicator:	Owner
Owner/Operator Name: FLIR SYSTEMS	
Legal Status:	Other
Date Became Current:	Not reported
Date Ended Current:	Not reported
Owner/Operator Address:	6769 HOLLISTER AVENUE
Owner/Operator City,State,Zip:	GOLETA, CA 93117
Owner/Operator Telephone:	805-967-2587
Owner/Operator Telephone Ext:	Not reported
Owner/Operator Fax:	Not reported
Owner/Operator Email:	Not reported

Owner/Operator Indicator:	Operator
Owner/Operator Name: CRAIG FRY	
Legal Status:	Other
Date Became Current:	Not reported
Date Ended Current:	Not reported
Owner/Operator Address:	6769 HOLLISTER AVENUE
Owner/Operator City,State,Zip:	GOLETA, CA 93117
Owner/Operator Telephone:	805-690-6654
Owner/Operator Telephone Ext:	Not reported
Owner/Operator Fax:	Not reported
Owner/Operator Email:	Not reported

FLIR SYSTEMS (Continued) **1024747801**

Historic Generators:
Receive Date: 20180621
Handler Name: FLIR SYSTEMS
Federal Waste Generator Description: Not a generator, verified
State District Owner: Not reported
Large Quantity Handler of Universal Waste: No
Recognized Trader Importer: No
Recognized Trader Exporter: No
Spent Lead Acid Battery Importer: No
Spent Lead Acid Battery Exporter: No
Current Record: Yes
Non Storage Recycler Activity: Not reported
Electronic Manifest Broker: Not reported

List of NAICS Codes and Descriptions:
NAICS Code: 334511
NAICS Description: SEARCH, DETECTION, NAVIGATION, GUIDANCE, AERONAUTICAL, AND NAUTICAL SYSTEM AND INSTRUMENT MANUFACTURING

Facility Has Received Notices of Violations:
Violations: No Violations Found

Evaluation Action Summary:
Evaluations: No Evaluations Found

M137 **ACRA ENTERPRISES INC** **RCRA-SQG** **1018274085**
NNE **5760 THORNWOOD DR** **FINDS** **CAR000263327**
1/8-1/4 **GOLETA, CA 93117** **ECHO**
0.232 mi.
1226 ft. **Site 10 of 11 in cluster M**

Relative:
Higher

Actual:
19 ft.

RCRA Listings:
Date Form Received by Agency: 20160419
Handler Name: ACRA ENTERPRISES INC
Handler Address: 5760 THORNWOOD DR
Handler City,State,Zip: GOLETA, CA 93117
EPA ID: CAR000263327
Contact Name: JACK M NOVAK
Contact Address: THORNWOOD DR
Contact City,State,Zip: GOLETA, CA 93117
Contact Telephone: 805-964-4757
Contact Fax: 805-967-2819
Contact Email: ACRA@SBCOXMAIL.COM
Contact Title: PRESIDENT
EPA Region: 09
Land Type: Private
Federal Waste Generator Description: Small Quantity Generator
Non-Notifier: Not reported
Biennial Report Cycle: Not reported
Accessibility: Not reported
Active Site Indicator: Handler Activities
State District Owner: Not reported
State District: Not reported
Mailing Address: THORNWOOD DR
Mailing City,State,Zip: GOLETA, CA 93117

ACRA ENTERPRISES INC (Continued) **1018274085**

Owner Name:	SANTA BARBARA INDUSTRIAL PARK
Owner Type:	Private
Operator Name:	ACRA ENTERPRISES
Operator Type:	Private
Short-Term Generator Activity:	No
Importer Activity:	No
Mixed Waste Generator:	No
Transporter Activity:	No
Transfer Facility Activity:	No
Recycler Activity with Storage:	No
Small Quantity On-Site Burner Exemption:	No
Smelting Melting and Refining Furnace Exemption:	No
Underground Injection Control:	No
Off-Site Waste Receipt:	No
Universal Waste Indicator:	No
Universal Waste Destination Facility:	No
Federal Universal Waste:	No
Active Site Fed-Reg Treatment Storage and Disposal Facility:	Not reported
Active Site Converter Treatment storage and Disposal Facility:	Not reported
Active Site State-Reg Treatment Storage and Disposal Facility:	Not reported
Active Site State-Reg Handler:	---
Federal Facility Indicator:	Not reported
Hazardous Secondary Material Indicator:	NN
Sub-Part K Indicator:	Not reported
Commercial TSD Indicator:	No
Treatment Storage and Disposal Type:	Not reported
2018 GPRA Permit Baseline:	Not on the Baseline
2018 GPRA Renewals Baseline:	Not on the Baseline
Permit Renewals Workload Universe:	Not reported
Permit Workload Universe:	Not reported
Permit Progress Universe:	Not reported
Post-Closure Workload Universe:	Not reported
Closure Workload Universe:	Not reported
202 GPRA Corrective Action Baseline:	No
Corrective Action Workload Universe:	No
Subject to Corrective Action Universe:	No
Non-TSDFs Where RCRA CA has Been Imposed Universe:	No
TSDFs Potentially Subject to CA Under 3004 (u)/(v) Universe:	No
TSDFs Only Subject to CA under Discretionary Auth Universe:	No
Corrective Action Priority Ranking:	No NCAPS ranking
Environmental Control Indicator:	No
Institutional Control Indicator:	No
Human Exposure Controls Indicator:	N/A
Groundwater Controls Indicator:	N/A
Operating TSDF Universe:	Not reported
Full Enforcement Universe:	Not reported
Significant Non-Complier Universe:	No
Unaddressed Significant Non-Complier Universe:	No
Addressed Significant Non-Complier Universe:	No
Significant Non-Complier With a Compliance Schedule Universe:	No
Financial Assurance Required:	Not reported
Handler Date of Last Change:	20160602
Recognized Trader-Importer:	No
Recognized Trader-Exporter:	No
Importer of Spent Lead Acid Batteries:	No
Exporter of Spent Lead Acid Batteries:	No
Recycler Activity Without Storage:	Not reported

ACRA ENTERPRISES INC (Continued) **1018274085**

Manifest Broker: Not reported
Sub-Part P Indicator: No

Hazardous Waste Summary:
Waste Code: U001
Waste Description: ACETALDEHYDE (I) (OR) ETHANAL (I)

Waste Code: U027
Waste Description: DICHLOROISOPROPYL ETHER (OR) PROPANE, 2,2'-OXYBIS[2-CHLORO-

Handler - Owner Operator:
Owner/Operator Indicator: Operator
Owner/Operator Name: ACRA ENTERPRISES
Legal Status: Private
Date Became Current: 20090701
Date Ended Current: Not reported
Owner/Operator Address: Not reported
Owner/Operator City,State,Zip: Not reported
Owner/Operator Telephone: Not reported
Owner/Operator Telephone Ext: Not reported
Owner/Operator Fax: Not reported
Owner/Operator Email: Not reported

Owner/Operator Indicator: Owner
Owner/Operator Name: SANTA BARBARA INDUSTRIAL PARK
Legal Status: Private
Date Became Current: 19990401
Date Ended Current: Not reported
Owner/Operator Address: 1933 CLIFF DR STE 26
Owner/Operator City,State,Zip: SANTA BARBARA, CA 93109
Owner/Operator Telephone: 805-898-4395
Owner/Operator Telephone Ext: Not reported
Owner/Operator Fax: Not reported
Owner/Operator Email: Not reported

Historic Generators:
Receive Date: 20160419
Handler Name: ACRA ENTERPRISES INC
Federal Waste Generator Description: Small Quantity Generator
State District Owner: Not reported
Large Quantity Handler of Universal Waste: No
Recognized Trader Importer: No
Recognized Trader Exporter: No
Spent Lead Acid Battery Importer: No
Spent Lead Acid Battery Exporter: No
Current Record: Yes
Non Storage Recycler Activity: Not reported
Electronic Manifest Broker: Not reported

List of NAICS Codes and Descriptions:
NAICS Code: 332710
NAICS Description: MACHINE SHOPS

ACRA ENTERPRISES INC (Continued) **1018274085**

Facility Has Received Notices of Violations:
Violations: No Violations Found

Evaluation Action Summary:
Evaluations: No Evaluations Found

FINDS:
Registry ID: 110065330001

Click Here for FRS Facility Detail Report:

Environmental Interest/Information System:
US National Pollutant Discharge Elimination System (NPDES) module of the Compliance Information System (ICIS) tracks surface water permits issued under the Clean Water Act. Under NPDES, all facilities that discharge pollutants from any point source into waters of the United States are required to obtain a permit. The permit will likely contain limits on what can be discharged, impose monitoring and reporting requirements, and include other provisions to ensure that the discharge does not adversely affect water quality.
RCRAInfo is a national information system that supports the Resource Conservation and Recovery Act (RCRA) program through the tracking of events and activities related to facilities that generate, transport, and treat, store, or dispose of hazardous waste. RCRAInfo allows RCRA program staff to track the notification, permit, compliance, and corrective action activities required under RCRA.
STATE MASTER

Click this hyperlink while viewing on your computer to access additional FINDS: detail in the EDR Site Report.

ECHO:
Envid: 1018274085
Registry ID: 110065330001
DFR URL: http://echo.epa.gov/detailed-facility-report?fid=110065330001
Name: ACRA ENTERPRISES INC
Address: 5760 THORNWOOD DR
City,State,Zip: GOLETA, CA 93117

O138 **SANTA BARBARA NEWS - PRESS PRINTING PLANT** **RCRA-LQG** **1000880955**
NE **725 SOUTH KELLOGG AVE** **CAD981653488**
1/8-1/4 **GOLETA, CA 93117**
0.234 mi.
1235 ft. **Site 1 of 3 in cluster O**

Relative:
Higher

Actual:
19 ft.

RCRA Listings:
Date Form Received by Agency: 20100414
Handler Name: SANTA BARBARA NEWS - PRESS PRINTING PLANT
Handler Address: 725 SOUTH KELLOGG AVE
Handler City,State,Zip: GOLETA, CA 93117
EPA ID: CAD981653488
Contact Name: BOB C YZNAGA
Contact Address: P.O. BOX 1359
Contact City,State,Zip: SANTA BARBARA, CA 93102
Contact Telephone: 805-681-5979
Contact Fax: 805-681-5910

SANTA BARBARA NEWS - PRESS PRINTING PLANT (Continued) **1000880955**

Contact Email:		BYZNAGA@NEWSPRESS.COM
Contact Title:		DIR. OF PRODUCTION
EPA Region:		09
Land Type:		Private
Federal Waste Generator Description:		Large Quantity Generator
Non-Notifier:		Not reported
Biennial Report Cycle:		2009
Accessibility:		Not reported
Active Site Indicator:		Handler Activities
State District Owner:		Not reported
State District:		Not reported
Mailing Address:		P.O. BOX 1359
Mailing City,State,Zip:		SANTA BARBARA, CA 93102
Owner Name:	AMPERSAND PUBLISHING	
Owner Type:		Private
Operator Name:	BOB YZNAGA	
Operator Type:		Private
Short-Term Generator Activity:		No
Importer Activity:		No
Mixed Waste Generator:		No
Transporter Activity:		No
Transfer Facility Activity:		No
Recycler Activity with Storage:		No
Small Quantity On-Site Burner Exemption:		No
Smelting Melting and Refining Furnace Exemption:		No
Underground Injection Control:		No
Off-Site Waste Receipt:		No
Universal Waste Indicator:		No
Universal Waste Destination Facility:		No
Federal Universal Waste:		No
Active Site Fed-Reg Treatment Storage and Disposal Facility:		Not reported
Active Site Converter Treatment storage and Disposal Facility:		Not reported
Active Site State-Reg Treatment Storage and Disposal Facility:		Not reported
Active Site State-Reg Handler:		---
Federal Facility Indicator:		Not reported
Hazardous Secondary Material Indicator:		N
Sub-Part K Indicator:		Not reported
Commercial TSD Indicator:		No
Treatment Storage and Disposal Type:		Not reported
2018 GPRA Permit Baseline:		Not on the Baseline
2018 GPRA Renewals Baseline:		Not on the Baseline
Permit Renewals Workload Universe:		Not reported
Permit Workload Universe:		Not reported
Permit Progress Universe:		Not reported
Post-Closure Workload Universe:		Not reported
Closure Workload Universe:		Not reported
202 GPRA Corrective Action Baseline:		No
Corrective Action Workload Universe:		No
Subject to Corrective Action Universe:		No
Non-TSDFs Where RCRA CA has Been Imposed Universe:		No
TSDFs Potentially Subject to CA Under 3004 (u)/(v) Universe:		No
TSDFs Only Subject to CA under Discretionary Auth Universe:		No
Corrective Action Priority Ranking:		No NCAPS ranking
Environmental Control Indicator:		No
Institutional Control Indicator:		No
Human Exposure Controls Indicator:		N/A
Groundwater Controls Indicator:		N/A

SANTA BARBARA NEWS - PRESS PRINTING PLANT (Continued) **1000880955**

Operating TSDF Universe: Not reported
Full Enforcement Universe: Not reported
Significant Non-Complier Universe: No
Unaddressed Significant Non-Complier Universe: No
Addressed Significant Non-Complier Universe: No
Significant Non-Complier With a Compliance Schedule Universe: No
Financial Assurance Required: Not reported
Handler Date of Last Change: 20101006
Recognized Trader-Importer: No
Recognized Trader-Exporter: No
Importer of Spent Lead Acid Batteries: No
Exporter of Spent Lead Acid Batteries: No
Recycler Activity Without Storage: No
Manifest Broker: No
Sub-Part P Indicator: No

Biennial: List of Years
Year: 2009

Click Here for Biennial Reporting System Data:

Hazardous Waste Summary:
Waste Code: D001
Waste Description: IGNITABLE WASTE

Waste Code: D002
Waste Description: CORROSIVE WASTE

Handler - Owner Operator:
Owner/Operator Indicator: Owner
Owner/Operator Name: AMPERSAND PUBLISHING
Legal Status: Private
Date Became Current: 20001020
Date Ended Current: Not reported
Owner/Operator Address: 715 ANACAPA ST
Owner/Operator City,State,Zip: SANTA BARBARA, CA 93102
Owner/Operator Telephone: 805-564-5200
Owner/Operator Telephone Ext: Not reported
Owner/Operator Fax: Not reported
Owner/Operator Email: Not reported

Owner/Operator Indicator: Operator
Owner/Operator Name: NOT REQUIRED
Legal Status: Municipal
Date Became Current: Not reported
Date Ended Current: Not reported
Owner/Operator Address: NOT REQUIRED
Owner/Operator City,State,Zip: NOT REQUIRED, ME 99999
Owner/Operator Telephone: 415-555-1212
Owner/Operator Telephone Ext: Not reported
Owner/Operator Fax: Not reported
Owner/Operator Email: Not reported

Owner/Operator Indicator: Owner
Owner/Operator Name: AMPERSAND PUBLISHING L L C
Legal Status: Private

SANTA BARBARA NEWS - PRESS PRINTING PLANT (Continued) **1000880955**

Date Became Current: Not reported
Date Ended Current: Not reported
Owner/Operator Address: P O BOX 939
Owner/Operator City,State,Zip: SANTA BARBARA, CA 93102
Owner/Operator Telephone: 805-963-7301
Owner/Operator Telephone Ext: Not reported
Owner/Operator Fax: Not reported
Owner/Operator Email: Not reported

Owner/Operator Indicator: Operator
Owner/Operator Name: BOB YZNAGA
Legal Status: Private
Date Became Current: 20001020
Date Ended Current: Not reported
Owner/Operator Address: Not reported
Owner/Operator City,State,Zip: Not reported
Owner/Operator Telephone: Not reported
Owner/Operator Telephone Ext: Not reported
Owner/Operator Fax: Not reported
Owner/Operator Email: Not reported

Historic Generators:
Receive Date: 20100414
Handler Name: SANTA BARBARA NEWS - PRESS PRINTING PLANT
Federal Waste Generator Description: Large Quantity Generator
State District Owner: Not reported
Large Quantity Handler of Universal Waste: No
Recognized Trader Importer: No
Recognized Trader Exporter: No
Spent Lead Acid Battery Importer: No
Spent Lead Acid Battery Exporter: No
Current Record: Yes
Non Storage Recycler Activity: Not reported
Electronic Manifest Broker: Not reported

Receive Date: 20011011
Handler Name: S B NEWS PRESS PLANT
Federal Waste Generator Description: Small Quantity Generator
State District Owner: Not reported
Large Quantity Handler of Universal Waste: No
Recognized Trader Importer: No
Recognized Trader Exporter: No
Spent Lead Acid Battery Importer: No
Spent Lead Acid Battery Exporter: No
Current Record: No
Non Storage Recycler Activity: Not reported
Electronic Manifest Broker: Not reported

List of NAICS Codes and Descriptions:
NAICS Code: 51111
NAICS Description: NEWSPAPER PUBLISHERS

Facility Has Received Notices of Violations:
Violations: No Violations Found

SANTA BARBARA NEWS - PRESS PRINTING PLANT (Continued) **1000880955**

Evaluation Action Summary:
Evaluations: No Evaluations Found

O139 **SANTA BARBARA NEWS PRESS** **CERS HAZ WASTE** **S113009267**
NE **725 S KELLOGG AVE** **CERS TANKS** **N/A**
1/8-1/4 **GOLETA, CA 93117** **HAZNET**
0.234 mi. **CERS**
1235 ft. **Site 2 of 3 in cluster O** **HWTS**

Relative: Higher
Actual: 19 ft.

CERS HAZ WASTE:
Name: SANTA BARBARA NEWS-PRESS PRINTING PLANT
Address: 725 S KELLOGG AVE
City,State,Zip: GOLETA, CA 93117
Site ID: 443575
CERS ID: 10773085
CERS Description: Hazardous Waste Generator

CERS TANKS:
Name: SANTA BARBARA NEWS-PRESS PRINTING PLANT
Address: 725 S KELLOGG AVE
City,State,Zip: GOLETA, CA 93117
Site ID: 443575
CERS ID: 10773085
CERS Description: Aboveground Petroleum Storage

HAZNET:
Name: SANTA BARBARA NEWS PRESS
Address: 725 S KELLOGG AVE
Address 2: Not reported
City,State,Zip: GOLETA, CA 931173806
Contact: JAMES MONTECALVO
Telephone: 8055645124
Mailing Name: Not reported
Mailing Address: PO BOX 1359

Year: 2020
Gepaid: CAD981653488
TSD EPA ID: NED981723513
CA Waste Code: 352 - Other organic solids
Disposal Method: H040 - Incineration--Thermal Destruction Other Than Use As A Fuel
Tons: 0.9

Year: 2020
Gepaid: CAD981653488
TSD EPA ID: UTD981552177
CA Waste Code: 122 - Alkaline solution without metals pH >= 12.5
Disposal Method: H040 - Incineration--Thermal Destruction Other Than Use As A Fuel
Tons: 2.25

Year: 2019
Gepaid: CAD981653488
TSD EPA ID: ARD981057870
CA Waste Code: 343 - Unspecified organic liquid mixture
Disposal Method: H061 - Fuel Blending Prior To Energy Recovery At Another Site
Tons: 0.37400

SANTA BARBARA NEWS PRESS (Continued) **S113009267**

Year:	2019
Gepaid:	CAD981653488
TSD EPA ID:	CAT080013352
CA Waste Code:	135 - Unspecified aqueous solution
Disposal Method:	H039 - Other Recovery Of Reclamation For Reuse Including Acid Regeneration, Organics Recovery Ect
Tons:	2.14200
Year:	2018
Gepaid:	CAD981653488
TSD EPA ID:	ARD981057870
CA Waste Code:	343 - Unspecified organic liquid mixture
Disposal Method:	H061 - Fuel Blending Prior To Energy Recovery At Another Site
Tons:	0.56100
Year:	2018
Gepaid:	CAD981653488
TSD EPA ID:	CAT080013352
CA Waste Code:	135 - Unspecified aqueous solution
Disposal Method:	H039 - Other Recovery Of Reclamation For Reuse Including Acid Regeneration, Organics Recovery Ect
Tons:	3.59100
Year:	2017
Gepaid:	CAD981653488
TSD EPA ID:	ARD981057870
CA Waste Code:	352 - Other organic solids
Disposal Method:	H061 - Fuel Blending Prior To Energy Recovery At Another Site
Tons:	0.07
Year:	2017
Gepaid:	CAD981653488
TSD EPA ID:	CAT080013352
CA Waste Code:	135 - Unspecified aqueous solution
Disposal Method:	H039 - Other Recovery Of Reclamation For Reuse Including Acid Regeneration, Organics Recovery Ect
Tons:	4.41
Year:	2017
Gepaid:	CAD981653488
TSD EPA ID:	ARD981057870
CA Waste Code:	343 - Unspecified organic liquid mixture
Disposal Method:	H061 - Fuel Blending Prior To Energy Recovery At Another Site
Tons:	0.714
Year:	2016
Gepaid:	CAD981653488
TSD EPA ID:	ARD981057870
CA Waste Code:	343 - Unspecified organic liquid mixture
Disposal Method:	H061 - Fuel Blending Prior To Energy Recovery At Another Site
Tons:	0.17

Click this hyperlink while viewing on your computer to access
67 additional CA HAZNET: record(s) in the EDR Site Report.

SANTA BARBARA NEWS PRESS (Continued) **S113009267**

Detail Two:

Year:	2020
EM Manifest ID:	aec35670-22cf-4196-8bb9-f8cbcdd6de73
Shipment Date:	10/19/2020
Receipt Date:	11/4/2020
Manifest Number:	007433343SKS
Generator EPA ID:	CAD981653488
Name:	SANTA BARBARA NEWS PRESS
Address:	725 S KELLOGG AVE.
Address 2:	Not reported
City:	GOLETA
Zip:	93117
Telephone:	800-483-3718
Contact:	John Barker
Contact Telephone:	805-681-5972
Transporter 1 EPA ID:	TXR000081205
Transporter 1 Emergency Number:	Not reported
Transporter 2 EPA ID:	MAD039322250
Transporter 2 Emergency Number:	Not reported
TSDF EPA ID:	UTD981552177
TSDF Name:	Clean Harbors Aragonite LLC
TSDF Address 1:	11600 North Aptus Road
TSDF Address 2:	Not reported
TSDF City:	Grantsville
TSDF Zip:	84029
TSDF Telephone:	800-483-3718

Federal:

Year:	2020
EM Manifest ID:	aec35670-22cf-4196-8bb9-f8cbcdd6de73
Generator EPA ID:	CAD981653488
Shipment Date:	2020-10-19
Manifest Number:	007433343SKS
Line Number:	1
Method Code:	H040
Quantity Tons:	2.25000
Quantity Waste:	4500.000000
Quantity Unit:	P
Number of Containers:	3
Type of Container:	Portable tanks
Quantity Type:	Pounds
Federal Code:	D002

State:

Year:	2020
EM Manifest ID:	aec35670-22cf-4196-8bb9-f8cbcdd6de73
Generator EPA ID:	CAD981653488
Shipment Date:	2020-10-19
Manifest Number:	007433343SKS
Line Number:	1
Method Code:	H040
Quantity Tons:	2.25000
Quantity Waste:	4500.000000
Quantity Unit:	P
Number of Containers:	3
Type of Container:	Portable tanks
Quantity Type:	Pounds

SANTA BARBARA NEWS PRESS (Continued) **S113009267**

State Code: 122

Year: 2020
EM Manifest ID: 7fcaf214-f51f-432d-8749-08a733335a3f
Shipment Date: 10/19/2020
Receipt Date: 11/10/2020
Manifest Number: 007433342SKS
Generator EPA ID: CAD981653488
Name: SANTA BARBARA NEWS PRESS
Address: 725 S KELLOGG AVE.
Address 2: Not reported
City: GOLETA
Zip: 93117
Telephone: 800-483-3718
Contact: John Barker
Contact Telephone: 805-681-5972
Transporter 1 EPA ID: TXR000081205
Transporter 1 Emergency Number: Not reported
Transporter 2 EPA ID: MAD039322250
Transporter 2 Emergency Number: Not reported
TSDF EPA ID: NED981723513
TSDF Name: Clean Harbors Environmental Services, Inc.
TSDF Address 1: 2247 South Highway 71
TSDF Address 2: Not reported
TSDF City: Kimball
TSDF Zip: 69145
TSDF Telephone: 800-483-3718

Federal:
Year: 2020
EM Manifest ID: 7fcaf214-f51f-432d-8749-08a733335a3f
Generator EPA ID: CAD981653488
Shipment Date: 2020-10-19
Manifest Number: 007433342SKS
Line Number: 1
Method Code: H040
Quantity Tons: 0.90000
Quantity Waste: 1800.000000
Quantity Unit: P
Number of Containers: 5
Type of Container: Fiberboard or plastic drums, barrels, kegs
Quantity Type: Pounds
Federal Code: D001

Year: 2020
EM Manifest ID: 7fcaf214-f51f-432d-8749-08a733335a3f
Generator EPA ID: CAD981653488
Shipment Date: 2020-10-19
Manifest Number: 007433342SKS
Line Number: 1
Method Code: H040
Quantity Tons: 0.90000
Quantity Waste: 1800.000000
Quantity Unit: P
Number of Containers: 5
Type of Container: Fiberboard or plastic drums, barrels, kegs
Quantity Type: Pounds

SANTA BARBARA NEWS PRESS (Continued) **S113009267**

Federal Code:	D005
Year:	2020
EM Manifest ID:	7fcaf214-f51f-432d-8749-08a733335a3f
Generator EPA ID:	CAD981653488
Shipment Date:	2020-10-19
Manifest Number:	007433342SKS
Line Number:	1
Method Code:	H040
Quantity Tons:	0.90000
Quantity Waste:	1800.000000
Quantity Unit:	P
Number of Containers:	5
Type of Container:	Fiberboard or plastic drums, barrels, kegs
Quantity Type:	Pounds
Federal Code:	D006
Year:	2020
EM Manifest ID:	7fcaf214-f51f-432d-8749-08a733335a3f
Generator EPA ID:	CAD981653488
Shipment Date:	2020-10-19
Manifest Number:	007433342SKS
Line Number:	1
Method Code:	H040
Quantity Tons:	0.90000
Quantity Waste:	1800.000000
Quantity Unit:	P
Number of Containers:	5
Type of Container:	Fiberboard or plastic drums, barrels, kegs
Quantity Type:	Pounds
Federal Code:	D007
Year:	2020
EM Manifest ID:	7fcaf214-f51f-432d-8749-08a733335a3f
Generator EPA ID:	CAD981653488
Shipment Date:	2020-10-19
Manifest Number:	007433342SKS
Line Number:	1
Method Code:	H040
Quantity Tons:	0.90000
Quantity Waste:	1800.000000
Quantity Unit:	P
Number of Containers:	5
Type of Container:	Fiberboard or plastic drums, barrels, kegs
Quantity Type:	Pounds
Federal Code:	D008
Year:	2020
EM Manifest ID:	7fcaf214-f51f-432d-8749-08a733335a3f
Generator EPA ID:	CAD981653488
Shipment Date:	2020-10-19
Manifest Number:	007433342SKS
Line Number:	1
Method Code:	H040
Quantity Tons:	0.90000
Quantity Waste:	1800.000000
Quantity Unit:	P

SANTA BARBARA NEWS PRESS (Continued) **S113009267**

Number of Containers: 5
Type of Container: Fiberboard or plastic drums, barrels, kegs
Quantity Type: Pounds
Federal Code: D035

Year: 2020
EM Manifest ID: 7fcaf214-f51f-432d-8749-08a733335a3f
Generator EPA ID: CAD981653488
Shipment Date: 2020-10-19
Manifest Number: 007433342SKS
Line Number: 1
Method Code: H040
Quantity Tons: 0.90000
Quantity Waste: 1800.000000
Quantity Unit: P
Number of Containers: 5
Type of Container: Fiberboard or plastic drums, barrels, kegs
Quantity Type: Pounds
Federal Code: F003

Year: 2020
EM Manifest ID: 7fcaf214-f51f-432d-8749-08a733335a3f
Generator EPA ID: CAD981653488
Shipment Date: 2020-10-19
Manifest Number: 007433342SKS
Line Number: 1
Method Code: H040
Quantity Tons: 0.90000
Quantity Waste: 1800.000000
Quantity Unit: P
Number of Containers: 5
Type of Container: Fiberboard or plastic drums, barrels, kegs
Quantity Type: Pounds
Federal Code: F005

State:
Year: 2020
EM Manifest ID: 7fcaf214-f51f-432d-8749-08a733335a3f
Generator EPA ID: CAD981653488
Shipment Date: 2020-10-19
Manifest Number: 007433342SKS
Line Number: 1
Method Code: H040
Quantity Tons: 0.90000
Quantity Waste: 1800.000000
Quantity Unit: P
Number of Containers: 5
Type of Container: Fiberboard or plastic drums, barrels, kegs
Quantity Type: Pounds
State Code: 352

Detail Two:
Year: 2019
EM Manifest ID: 422950
Shipment Date: 9/18/2018

SANTA BARBARA NEWS PRESS (Continued) **S113009267**

Receipt Date:	9/23/2018
Manifest Number:	017253525JJK
Generator EPA ID:	CAD981653488
Name:	SANTA BARBARA NEWS PRESS
Address:	725 S KELLOGG AVE
Address 2:	Not reported
City:	GOLETA
Zip:	93117-3806
Telephone:	800-424-9300
Contact:	Not reported
Contact Telephone:	805-681-5972
Transporter 1 EPA ID:	CAR000276295
Transporter 1 Emergency Number:	Not reported
Transporter 2 EPA ID:	AZD982484578
Transporter 2 Emergency Number:	Not reported
TSDF EPA ID:	ARD981057870
TSDF Name:	RINECO CHEMICAL INDUSTRIES, LLC
TSDF Address 1:	1007 VULCAN ROAD
TSDF Address 2:	Not reported
TSDF City:	BENTON
TSDF Zip:	72015
TSDF Telephone:	Not reported

Federal:

Year:	2019
EM Manifest ID:	422950
Generator EPA ID:	CAD981653488
Shipment Date:	2018-09-18
Manifest Number:	017253525JJK
Line Number:	1
Method Code:	H061
Quantity Tons:	0.56100
Quantity Waste:	165.000000
Quantity Unit:	G
Number of Containers:	3
Type of Container:	Metal drums, barrels, kegs
Quantity Type:	Gallons
Federal Code:	D001

State:

Year:	2019
EM Manifest ID:	422950
Generator EPA ID:	CAD981653488
Shipment Date:	2018-09-18
Manifest Number:	017253525JJK
Line Number:	1
Method Code:	H061
Quantity Tons:	0.56100
Quantity Waste:	165.000000
Quantity Unit:	G
Number of Containers:	3
Type of Container:	Metal drums, barrels, kegs
Quantity Type:	Gallons
State Code:	343

Year:	2019

SANTA BARBARA NEWS PRESS (Continued) **S113009267**

EM Manifest ID:	328990
Shipment Date:	4/2/2019
Receipt Date:	4/7/2019
Manifest Number:	019420117JJK
Generator EPA ID:	CAD981653488
Name:	SANTA BARBARA NEWS - PRESS PRINTING PLANT
Address:	725 SOUTH KELLOGG AVE
Address 2:	Not reported
City:	GOLETA
Zip:	93117
Telephone:	800-424-9300
Contact:	Not reported
Contact Telephone:	805-681-5972
Transporter 1 EPA ID:	CAR000276295
Transporter 1 Emergency Number:	Not reported
Transporter 2 EPA ID:	AZD982484578
Transporter 2 Emergency Number:	Not reported
TSDF EPA ID:	ARD981057870
TSDF Name:	RINECO CHEMICAL INDUSTRIES, LLC
TSDF Address 1:	1007 VULCAN ROAD
TSDF Address 2:	Not reported
TSDF City:	BENTON
TSDF Zip:	72015
TSDF Telephone:	Not reported

Federal:

Year:	2019
EM Manifest ID:	328990
Generator EPA ID:	CAD981653488
Shipment Date:	2019-04-02
Manifest Number:	019420117JJK
Line Number:	1
Method Code:	H061
Quantity Tons:	0.37400
Quantity Waste:	110.000000
Quantity Unit:	G
Number of Containers:	2
Type of Container:	Metal drums, barrels, kegs
Quantity Type:	Gallons
Federal Code:	D001

State:

Year:	2019
EM Manifest ID:	328990
Generator EPA ID:	CAD981653488
Shipment Date:	2019-04-02
Manifest Number:	019420117JJK
Line Number:	1
Method Code:	H061
Quantity Tons:	0.37400
Quantity Waste:	110.000000
Quantity Unit:	G
Number of Containers:	2
Type of Container:	Metal drums, barrels, kegs
Quantity Type:	Gallons
State Code:	343

SANTA BARBARA NEWS PRESS (Continued) **S113009267**

Detail Two:

Year:	2018
EM Manifest ID:	017361983JJK20171003_D_1
Shipment Date:	10/3/2017
Receipt Date:	10/15/2017
Manifest Number:	017361983JJK
Generator EPA ID:	CAD981653488
Name:	SANTA BARBARA NEWS PRESS
Address:	Not reported
Address 2:	Not reported
City:	Not reported
Zip:	Not reported
Telephone:	Not reported
Contact:	Not reported
Contact Telephone:	Not reported
Transporter 1 EPA ID:	CAR000188201
Transporter 1 Emergency Number:	Not reported
Transporter 2 EPA ID:	AZD982484578
Transporter 2 Emergency Number:	Not reported
TSDF EPA ID:	ARD981057870
TSDF Name:	RINECO
TSDF Address 1:	Not reported
TSDF Address 2:	Not reported
TSDF City:	Not reported
TSDF Zip:	Not reported
TSDF Telephone:	Not reported

Federal:

Year:	2018
EM Manifest ID:	017361983JJK20171003_D_1
Generator EPA ID:	CAD981653488
Shipment Date:	2017-10-03
Manifest Number:	017361983JJK
Line Number:	1
Method Code:	H061
Quantity Tons:	0.37400
Quantity Waste:	110.000000
Quantity Unit:	G
Number of Containers:	2
Type of Container:	NULL
Quantity Type:	NULL
Federal Code:	D001

State:

Year:	2018
EM Manifest ID:	017361983JJK20171003_D_1
Generator EPA ID:	CAD981653488
Shipment Date:	2017-10-03
Manifest Number:	017361983JJK
Line Number:	1
Method Code:	H061
Quantity Tons:	0.37400
Quantity Waste:	110.000000
Quantity Unit:	G
Number of Containers:	2
Type of Container:	NULL
Quantity Type:	NULL

SANTA BARBARA NEWS PRESS (Continued) **S113009267**

State Code: 343

Year: 2018
EM Manifest ID: 016654732JJK20170123_D_1
Shipment Date: 1/23/2017
Receipt Date: 2/4/2017
Manifest Number: 016654732JJK
Generator EPA ID: CAD981653488
Name: SANTA BARBARA NEWS PRESS
Address: Not reported
Address 2: Not reported
City: Not reported
Zip: Not reported
Telephone: Not reported
Contact: Not reported
Contact Telephone: Not reported
Transporter 1 EPA ID: CAR000188201
Transporter 1 Emergency Number: Not reported
Transporter 2 EPA ID: AZD982484578
Transporter 2 Emergency Number: Not reported
TSDF EPA ID: ARD981057870
TSDF Name: RINECO
TSDF Address 1: Not reported
TSDF Address 2: Not reported
TSDF City: Not reported
TSDF Zip: Not reported
TSDF Telephone: Not reported

Federal:
Year: 2018
EM Manifest ID: 016654732JJK20170123_D_1
Generator EPA ID: CAD981653488
Shipment Date: 2017-01-23
Manifest Number: 016654732JJK
Line Number: 1
Method Code: H061
Quantity Tons: 0.34000
Quantity Waste: 100.000000
Quantity Unit: G
Number of Containers: 2
Type of Container: NULL
Quantity Type: NULL
Federal Code: D001

Year: 2018
EM Manifest ID: 016654732JJK20170123_D_1
Generator EPA ID: CAD981653488
Shipment Date: 2017-01-23
Manifest Number: 016654732JJK
Line Number: 2
Method Code: H061
Quantity Tons: 0.07000
Quantity Waste: 140.000000
Quantity Unit: P
Number of Containers: 1
Type of Container: NULL
Quantity Type: NULL

SANTA BARBARA NEWS PRESS (Continued) **S113009267**

Federal Code: D001

State:
Year: 2018
EM Manifest ID: 016654732JJK20170123_D_1
Generator EPA ID: CAD981653488
Shipment Date: 2017-01-23
Manifest Number: 016654732JJK
Line Number: 1
Method Code: H061
Quantity Tons: 0.34000
Quantity Waste: 100.000000
Quantity Unit: G
Number of Containers: 2
Type of Container: NULL
Quantity Type: NULL
State Code: 343

Year: 2018
EM Manifest ID: 016654732JJK20170123_D_1
Generator EPA ID: CAD981653488
Shipment Date: 2017-01-23
Manifest Number: 016654732JJK
Line Number: 2
Method Code: H061
Quantity Tons: 0.07000
Quantity Waste: 140.000000
Quantity Unit: P
Number of Containers: 1
Type of Container: NULL
Quantity Type: NULL
State Code: 352

Additional Info:
Year: 2017
Gen EPA ID: CAD981653488

Shipment Date: 20171003
Creation Date: 6/13/2018 18:31:14
Receipt Date: 20171006
Manifest ID: 017361984JJK
Trans EPA ID: CAR000188201
Trans Name: ENVIROSERV
Trans 2 EPA ID: Not reported
Trans 2 Name: Not reported
TSDF EPA ID: CAT080013352
Trans Name: DEMENNO KERDOON
TSDF Alt EPA ID: Not reported
TSDF Alt Name: Not reported
Waste Code Description: 135 - Unspecified aqueous solution
RCRA Code: Not reported
Meth Code: H039 - Other Recovery Of Reclamation For Reuse Including Acid Regeneration, Organics Recovery Ect
Quantity Tons: 2.31
Waste Quantity: 550

SANTA BARBARA NEWS PRESS (Continued) **S113009267**

Quantity Unit:	G
Additional Code 1:	Not reported
Additional Code 2:	Not reported
Additional Code 3:	Not reported
Additional Code 4:	Not reported
Additional Code 5:	Not reported
Shipment Date:	20171003
Creation Date:	7/13/2018 18:30:14
Receipt Date:	20171015
Manifest ID:	017361983JJK
Trans EPA ID:	CAR000188201
Trans Name:	ENVIROSERV
Trans 2 EPA ID:	AZD982484578
Trans 2 Name:	TRANSCHEM ENVIRONMENTAL
TSDF EPA ID:	ARD981057870
Trans Name:	RINECO
TSDF Alt EPA ID:	Not reported
TSDF Alt Name:	Not reported
Waste Code Description:	343 - Unspecified organic liquid mixture
RCRA Code:	D001
Meth Code:	H061 - Fuel Blending Prior To Energy Recovery At Another Site
Quantity Tons:	0.374
Waste Quantity:	110
Quantity Unit:	G
Additional Code 1:	Not reported
Additional Code 2:	Not reported
Additional Code 3:	Not reported
Additional Code 4:	Not reported
Additional Code 5:	Not reported
Shipment Date:	20170123
Creation Date:	5/9/2018 18:31:21
Receipt Date:	20170204
Manifest ID:	016654732JJK
Trans EPA ID:	CAR000188201
Trans Name:	ENVIROSERV
Trans 2 EPA ID:	AZD982484578
Trans 2 Name:	TRANSCHEM ENVIRONMENTAL
TSDF EPA ID:	ARD981057870
Trans Name:	RINECO
TSDF Alt EPA ID:	Not reported
TSDF Alt Name:	Not reported
Waste Code Description:	352 - Other organic solids
RCRA Code:	D001
Meth Code:	H061 - Fuel Blending Prior To Energy Recovery At Another Site
Quantity Tons:	0.07
Waste Quantity:	140
Quantity Unit:	P
Additional Code 1:	Not reported
Additional Code 2:	Not reported
Additional Code 3:	Not reported
Additional Code 4:	Not reported
Additional Code 5:	Not reported
Shipment Date:	20170123
Creation Date:	5/17/2017 18:31:30

SANTA BARBARA NEWS PRESS (Continued) **S113009267**

Receipt Date:	20170130
Manifest ID:	016654733JJK
Trans EPA ID:	CAR000188201
Trans Name:	ENVIROSERV
Trans 2 EPA ID:	Not reported
Trans 2 Name:	Not reported
TSDF EPA ID:	CAT080013352
Trans Name:	DEMENNO/KERDOON
TSDF Alt EPA ID:	Not reported
TSDF Alt Name:	Not reported
Waste Code Description:	135 - Unspecified aqueous solution
RCRA Code:	Not reported
Meth Code:	H039 - Other Recovery Of Reclamation For Reuse Including Acid Regeneration, Organics Recovery Ect
Quantity Tons:	2.1
Waste Quantity:	500
Quantity Unit:	G
Additional Code 1:	Not reported
Additional Code 2:	Not reported
Additional Code 3:	Not reported
Additional Code 4:	Not reported
Additional Code 5:	Not reported

Shipment Date:	20170123
Creation Date:	5/9/2018 18:31:21
Receipt Date:	20170204
Manifest ID:	016654732JJK
Trans EPA ID:	CAR000188201
Trans Name:	ENVIROSERV
Trans 2 EPA ID:	AZD982484578
Trans 2 Name:	TRANSCHEM ENVIRONMENTAL
TSDF EPA ID:	ARD981057870
Trans Name:	RINECO
TSDF Alt EPA ID:	Not reported
TSDF Alt Name:	Not reported
Waste Code Description:	343 - Unspecified organic liquid mixture
RCRA Code:	D001
Meth Code:	H061 - Fuel Blending Prior To Energy Recovery At Another Site
Quantity Tons:	0.34
Waste Quantity:	100
Quantity Unit:	G
Additional Code 1:	Not reported
Additional Code 2:	Not reported
Additional Code 3:	Not reported
Additional Code 4:	Not reported
Additional Code 5:	Not reported

Additional Info:

Year:	2016
Gen EPA ID:	CAD981653488

Shipment Date:	20151229
Creation Date:	3/2/2016 22:15:29
Receipt Date:	20160106
Manifest ID:	015348212JJK
Trans EPA ID:	CAR000188201
Trans Name:	ENVIRONMENTAL RECOVERY SERVICES

SANTA BARBARA NEWS PRESS (Continued) **S113009267**

Trans 2 EPA ID:	Not reported
Trans 2 Name:	Not reported
TSDF EPA ID:	CAD097030993
Trans Name:	EVOQUA WATER TECHNOLOGIES LLC
TSDF Alt EPA ID:	Not reported
TSDF Alt Name:	Not reported
Waste Code Description:	122 - Alkaline solution without metals (pH > 12.5
RCRA Code:	D002
Meth Code:	H141 - Storage, Bulking, And/Or Transfer Off Site--No Treatment/Reovery (H010-H129) Or (H131-H135)
Quantity Tons:	1.0425
Waste Quantity:	250
Quantity Unit:	G
Additional Code 1:	Not reported
Additional Code 2:	Not reported
Additional Code 3:	Not reported
Additional Code 4:	Not reported
Additional Code 5:	Not reported

Shipment Date:	20151229
Creation Date:	10/18/2016 18:31:25
Receipt Date:	20160110
Manifest ID:	015348211JJK
Trans EPA ID:	CAR000188201
Trans Name:	ENVIRONMENTAL RECOVERY SERVICES
Trans 2 EPA ID:	AZD982484578
Trans 2 Name:	TRANSCHEM ENVIRONMENTAL
TSDF EPA ID:	ARD981057870
Trans Name:	RINECO
TSDF Alt EPA ID:	Not reported
TSDF Alt Name:	Not reported
Waste Code Description:	343 - Unspecified organic liquid mixture
RCRA Code:	D001
Meth Code:	H061 - Fuel Blending Prior To Energy Recovery At Another Site
Quantity Tons:	0.34
Waste Quantity:	100
Quantity Unit:	G
Additional Code 1:	Not reported
Additional Code 2:	Not reported
Additional Code 3:	Not reported
Additional Code 4:	Not reported
Additional Code 5:	Not reported

Shipment Date:	20151019
Creation Date:	5/4/2016 22:15:36
Receipt Date:	20151102
Manifest ID:	015056701JJK
Trans EPA ID:	CAR000188201
Trans Name:	ENVIRONMENTAL RECOVERY SERVICES INC
Trans 2 EPA ID:	AZD982484578
Trans 2 Name:	TRANSCHEM ENVIRONMENTAL
TSDF EPA ID:	ARD981057870
Trans Name:	RINECO
TSDF Alt EPA ID:	Not reported
TSDF Alt Name:	Not reported
Waste Code Description:	343 - Unspecified organic liquid mixture
RCRA Code:	D001

SANTA BARBARA NEWS PRESS (Continued) **S113009267**

Meth Code:	H061 - Fuel Blending Prior To Energy Recovery At Another Site
Quantity Tons:	0.17
Waste Quantity:	50
Quantity Unit:	G
Additional Code 1:	Not reported
Additional Code 2:	Not reported
Additional Code 3:	Not reported
Additional Code 4:	Not reported
Additional Code 5:	Not reported
Shipment Date:	20151019
Creation Date:	1/11/2016 22:16:14
Receipt Date:	20151029
Manifest ID:	015056702JJK
Trans EPA ID:	CAR000188201
Trans Name:	ENVIRONMENTAL RECOVERY SERVICES INC
Trans 2 EPA ID:	Not reported
Trans 2 Name:	Not reported
TSDF EPA ID:	CAD097030993
Trans Name:	EVOQUA WATER TECHNOLOGIES LLC
TSDF Alt EPA ID:	Not reported
TSDF Alt Name:	Not reported
Waste Code Description:	122 - Alkaline solution without metals (pH > 12.5
RCRA Code:	D002
Meth Code:	H141 - Storage, Bulking, And/Or Transfer Off Site--No Treatment/Reovery (H010-H129) Or (H131-H135)
Quantity Tons:	1.0425
Waste Quantity:	250
Quantity Unit:	G
Additional Code 1:	Not reported
Additional Code 2:	Not reported
Additional Code 3:	Not reported
Additional Code 4:	Not reported
Additional Code 5:	Not reported
Shipment Date:	20150629
Creation Date:	1/19/2016 22:15:27
Receipt Date:	20150705
Manifest ID:	014501349JJK
Trans EPA ID:	CAR000188201
Trans Name:	ENVIRONMENTAL RECOVERY SERVICES INC
Trans 2 EPA ID:	AZD982484578
Trans 2 Name:	TRANSCHEM ENVIRONMENTAL
TSDF EPA ID:	ARD981057870
Trans Name:	RINECO
TSDF Alt EPA ID:	Not reported
TSDF Alt Name:	Not reported
Waste Code Description:	343 - Unspecified organic liquid mixture
RCRA Code:	D001
Meth Code:	H061 - Fuel Blending Prior To Energy Recovery At Another Site
Quantity Tons:	0.17
Waste Quantity:	50
Quantity Unit:	G
Additional Code 1:	Not reported
Additional Code 2:	Not reported
Additional Code 3:	Not reported
Additional Code 4:	Not reported

SANTA BARBARA NEWS PRESS (Continued) **S113009267**

Additional Code 5:	Not reported
Shipment Date:	20150629
Creation Date:	9/4/2015 22:15:45
Receipt Date:	20150709
Manifest ID:	014501350JJK
Trans EPA ID:	CAR000188201
Trans Name:	ENVIRONMENTAL RECOVERY SERVICES INC
Trans 2 EPA ID:	Not reported
Trans 2 Name:	Not reported
TSDF EPA ID:	CAD097030993
Trans Name:	EVOQUA WATER TECHNOLOGIES LLC
TSDF Alt EPA ID:	Not reported
TSDF Alt Name:	Not reported
Waste Code Description:	122 - Alkaline solution without metals (pH > 12.5
RCRA Code:	D002
Meth Code:	H141 - Storage, Bulking, And/Or Transfer Off Site--No Treatment/Reovery (H010-H129) Or (H131-H135)
Quantity Tons:	1.0425
Waste Quantity:	250
Quantity Unit:	G
Additional Code 1:	Not reported
Additional Code 2:	Not reported
Additional Code 3:	Not reported
Additional Code 4:	Not reported
Additional Code 5:	Not reported
Shipment Date:	20150223
Creation Date:	5/18/2015 22:15:07
Receipt Date:	20150302
Manifest ID:	013798503JJK
Trans EPA ID:	CAR000188201
Trans Name:	ENVIRONMENTAL RECOVERY SERVICES INC
Trans 2 EPA ID:	Not reported
Trans 2 Name:	Not reported
TSDF EPA ID:	CAD097030993
Trans Name:	EVOQUA WATER TECHNOLOGIES LLC
TSDF Alt EPA ID:	Not reported
TSDF Alt Name:	Not reported
Waste Code Description:	122 - Alkaline solution without metals (pH > 12.5
RCRA Code:	D002
Meth Code:	H141 - Storage, Bulking, And/Or Transfer Off Site--No Treatment/Reovery (H010-H129) Or (H131-H135)
Quantity Tons:	1.0425
Waste Quantity:	250
Quantity Unit:	G
Additional Code 1:	Not reported
Additional Code 2:	Not reported
Additional Code 3:	Not reported
Additional Code 4:	Not reported
Additional Code 5:	Not reported
Shipment Date:	20150223
Creation Date:	8/5/2015 22:15:33
Receipt Date:	20150312
Manifest ID:	013798502JJK
Trans EPA ID:	CAR000188201

SANTA BARBARA NEWS PRESS (Continued) **S113009267**

Trans Name:	ENVIRONMENTAL RECOVERY SERVICES INC
Trans 2 EPA ID:	CAR000187922
Trans 2 Name:	RUST AND SONS
TSDF EPA ID:	ARD981057870
Trans Name:	RINECO
TSDF Alt EPA ID:	Not reported
TSDF Alt Name:	Not reported
Waste Code Description:	343 - Unspecified organic liquid mixture
RCRA Code:	D001
Meth Code:	H061 - Fuel Blending Prior To Energy Recovery At Another Site
Quantity Tons:	0.17
Waste Quantity:	50
Quantity Unit:	G
Additional Code 1:	Not reported
Additional Code 2:	Not reported
Additional Code 3:	Not reported
Additional Code 4:	Not reported
Additional Code 5:	Not reported

Shipment Date:	20150223
Creation Date:	8/5/2015 22:15:33
Receipt Date:	20150312
Manifest ID:	013798502JJK
Trans EPA ID:	CAR000188201
Trans Name:	ENVIRONMENTAL RECOVERY SERVICES INC
Trans 2 EPA ID:	CAR000187922
Trans 2 Name:	RUST AND SONS
TSDF EPA ID:	ARD981057870
Trans Name:	RINECO
TSDF Alt EPA ID:	Not reported
TSDF Alt Name:	Not reported
Waste Code Description:	343 - Unspecified organic liquid mixture
RCRA Code:	Not reported
Meth Code:	H061 - Fuel Blending Prior To Energy Recovery At Another Site
Quantity Tons:	0.17
Waste Quantity:	50
Quantity Unit:	G
Additional Code 1:	Not reported
Additional Code 2:	Not reported
Additional Code 3:	Not reported
Additional Code 4:	Not reported
Additional Code 5:	Not reported

Additional Info:

Year:	2015
Gen EPA ID:	CAD981653488

Shipment Date:	20151229
Creation Date:	3/2/2016 22:15:29
Receipt Date:	20160106
Manifest ID:	015348212JJK
Trans EPA ID:	CAR000188201
Trans Name:	ENVIRONMENTAL RECOVERY SERVICES
Trans 2 EPA ID:	Not reported
Trans 2 Name:	Not reported
TSDF EPA ID:	CAD097030993
Trans Name:	EVOQUA WATER TECHNOLOGIES LLC

SANTA BARBARA NEWS PRESS (Continued) **S113009267**

TSDF Alt EPA ID:	Not reported
TSDF Alt Name:	Not reported
Waste Code Description:	122 - Alkaline solution without metals (pH > 12.5
RCRA Code:	D002
Meth Code:	H141 - Storage, Bulking, And/Or Transfer Off Site--No Treatment/Reovery (H010-H129) Or (H131-H135)
Quantity Tons:	1.0425
Waste Quantity:	250
Quantity Unit:	G
Additional Code 1:	Not reported
Additional Code 2:	Not reported
Additional Code 3:	Not reported
Additional Code 4:	Not reported
Additional Code 5:	Not reported
Shipment Date:	20151229
Creation Date:	10/18/2016 18:31:25
Receipt Date:	20160110
Manifest ID:	015348211JJK
Trans EPA ID:	CAR000188201
Trans Name:	ENVIRONMENTAL RECOVERY SERVICES
Trans 2 EPA ID:	AZD982484578
Trans 2 Name:	TRANSCHEM ENVIRONMENTAL
TSDF EPA ID:	ARD981057870
Trans Name:	RINECO
TSDF Alt EPA ID:	Not reported
TSDF Alt Name:	Not reported
Waste Code Description:	343 - Unspecified organic liquid mixture
RCRA Code:	D001
Meth Code:	H061 - Fuel Blending Prior To Energy Recovery At Another Site
Quantity Tons:	0.34
Waste Quantity:	100
Quantity Unit:	G
Additional Code 1:	Not reported
Additional Code 2:	Not reported
Additional Code 3:	Not reported
Additional Code 4:	Not reported
Additional Code 5:	Not reported
Shipment Date:	20151019
Creation Date:	5/4/2016 22:15:36
Receipt Date:	20151102
Manifest ID:	015056701JJK
Trans EPA ID:	CAR000188201
Trans Name:	ENVIRONMENTAL RECOVERY SERVICES INC
Trans 2 EPA ID:	AZD982484578
Trans 2 Name:	TRANSCHEM ENVIRONMENTAL
TSDF EPA ID:	ARD981057870
Trans Name:	RINECO
TSDF Alt EPA ID:	Not reported
TSDF Alt Name:	Not reported
Waste Code Description:	343 - Unspecified organic liquid mixture
RCRA Code:	D001
Meth Code:	H061 - Fuel Blending Prior To Energy Recovery At Another Site
Quantity Tons:	0.17
Waste Quantity:	50
Quantity Unit:	G

SANTA BARBARA NEWS PRESS (Continued) **S113009267**

Additional Code 1:	Not reported
Additional Code 2:	Not reported
Additional Code 3:	Not reported
Additional Code 4:	Not reported
Additional Code 5:	Not reported
Shipment Date:	20151019
Creation Date:	1/11/2016 22:16:14
Receipt Date:	20151029
Manifest ID:	015056702JJK
Trans EPA ID:	CAR000188201
Trans Name:	ENVIRONMENTAL RECOVERY SERVICES INC
Trans 2 EPA ID:	Not reported
Trans 2 Name:	Not reported
TSDF EPA ID:	CAD097030993
Trans Name:	EVOQUA WATER TECHNOLOGIES LLC
TSDF Alt EPA ID:	Not reported
TSDF Alt Name:	Not reported
Waste Code Description:	122 - Alkaline solution without metals (pH > 12.5
RCRA Code:	D002
Meth Code:	H141 - Storage, Bulking, And/Or Transfer Off Site--No Treatment/Reovery (H010-H129) Or (H131-H135)
Quantity Tons:	1.0425
Waste Quantity:	250
Quantity Unit:	G
Additional Code 1:	Not reported
Additional Code 2:	Not reported
Additional Code 3:	Not reported
Additional Code 4:	Not reported
Additional Code 5:	Not reported
Shipment Date:	20150629
Creation Date:	1/19/2016 22:15:27
Receipt Date:	20150705
Manifest ID:	014501349JJK
Trans EPA ID:	CAR000188201
Trans Name:	ENVIRONMENTAL RECOVERY SERVICES INC
Trans 2 EPA ID:	AZD982484578
Trans 2 Name:	TRANSCHEM ENVIRONMENTAL
TSDF EPA ID:	ARD981057870
Trans Name:	RINECO
TSDF Alt EPA ID:	Not reported
TSDF Alt Name:	Not reported
Waste Code Description:	343 - Unspecified organic liquid mixture
RCRA Code:	D001
Meth Code:	H061 - Fuel Blending Prior To Energy Recovery At Another Site
Quantity Tons:	0.17
Waste Quantity:	50
Quantity Unit:	G
Additional Code 1:	Not reported
Additional Code 2:	Not reported
Additional Code 3:	Not reported
Additional Code 4:	Not reported
Additional Code 5:	Not reported
Shipment Date:	20150629
Creation Date:	9/4/2015 22:15:45

SANTA BARBARA NEWS PRESS (Continued) **S113009267**

Receipt Date:	20150709
Manifest ID:	014501350JJK
Trans EPA ID:	CAR000188201
Trans Name:	ENVIRONMENTAL RECOVERY SERVICES INC
Trans 2 EPA ID:	Not reported
Trans 2 Name:	Not reported
TSDF EPA ID:	CAD097030993
Trans Name:	EVOQUA WATER TECHNOLOGIES LLC
TSDF Alt EPA ID:	Not reported
TSDF Alt Name:	Not reported
Waste Code Description:	122 - Alkaline solution without metals (pH > 12.5
RCRA Code:	D002
Meth Code:	H141 - Storage, Bulking, And/Or Transfer Off Site--No Treatment/Reovery (H010-H129) Or (H131-H135)
Quantity Tons:	1.0425
Waste Quantity:	250
Quantity Unit:	G
Additional Code 1:	Not reported
Additional Code 2:	Not reported
Additional Code 3:	Not reported
Additional Code 4:	Not reported
Additional Code 5:	Not reported

Shipment Date:	20150223
Creation Date:	8/5/2015 22:15:33
Receipt Date:	20150312
Manifest ID:	013798502JJK
Trans EPA ID:	CAR000188201
Trans Name:	ENVIRONMENTAL RECOVERY SERVICES INC
Trans 2 EPA ID:	CAR000187922
Trans 2 Name:	RUST AND SONS
TSDF EPA ID:	ARD981057870
Trans Name:	RINECO
TSDF Alt EPA ID:	Not reported
TSDF Alt Name:	Not reported
Waste Code Description:	343 - Unspecified organic liquid mixture
RCRA Code:	D001
Meth Code:	H061 - Fuel Blending Prior To Energy Recovery At Another Site
Quantity Tons:	0.17
Waste Quantity:	50
Quantity Unit:	G
Additional Code 1:	Not reported
Additional Code 2:	Not reported
Additional Code 3:	Not reported
Additional Code 4:	Not reported
Additional Code 5:	Not reported

Shipment Date:	20150223
Creation Date:	8/5/2015 22:15:33
Receipt Date:	20150312
Manifest ID:	013798502JJK
Trans EPA ID:	CAR000188201
Trans Name:	ENVIRONMENTAL RECOVERY SERVICES INC
Trans 2 EPA ID:	CAR000187922
Trans 2 Name:	RUST AND SONS
TSDF EPA ID:	ARD981057870
Trans Name:	RINECO

SANTA BARBARA NEWS PRESS (Continued) **S113009267**

TSDF Alt EPA ID:	Not reported
TSDF Alt Name:	Not reported
Waste Code Description:	343 - Unspecified organic liquid mixture
RCRA Code:	Not reported
Meth Code:	H061 - Fuel Blending Prior To Energy Recovery At Another Site
Quantity Tons:	0.17
Waste Quantity:	50
Quantity Unit:	G
Additional Code 1:	Not reported
Additional Code 2:	Not reported
Additional Code 3:	Not reported
Additional Code 4:	Not reported
Additional Code 5:	Not reported
Shipment Date:	20150223
Creation Date:	5/18/2015 22:15:07
Receipt Date:	20150302
Manifest ID:	013798503JJK
Trans EPA ID:	CAR000188201
Trans Name:	ENVIRONMENTAL RECOVERY SERVICES INC
Trans 2 EPA ID:	Not reported
Trans 2 Name:	Not reported
TSDF EPA ID:	CAD097030993
Trans Name:	EVOQUA WATER TECHNOLOGIES LLC
TSDF Alt EPA ID:	Not reported
TSDF Alt Name:	Not reported
Waste Code Description:	122 - Alkaline solution without metals (pH > 12.5
RCRA Code:	D002
Meth Code:	H141 - Storage, Bulking, And/Or Transfer Off Site--No Treatment/Reovery (H010-H129) Or (H131-H135)
Quantity Tons:	1.0425
Waste Quantity:	250
Quantity Unit:	G
Additional Code 1:	Not reported
Additional Code 2:	Not reported
Additional Code 3:	Not reported
Additional Code 4:	Not reported
Additional Code 5:	Not reported

Additional Info:

Year:	2014
Gen EPA ID:	CAD981653488
Shipment Date:	20141117
Creation Date:	6/26/2015 22:15:41
Receipt Date:	20141204
Manifest ID:	013691354JJK
Trans EPA ID:	CAR000188201
Trans Name:	ENVIRONMENTAL RECOVERY SERVICES INC
Trans 2 EPA ID:	CAR000187922
Trans 2 Name:	RUST AND SONS
TSDF EPA ID:	ARD981057870
Trans Name:	RINECO
TSDF Alt EPA ID:	Not reported
TSDF Alt Name:	Not reported
Waste Code Description:	343 - Unspecified organic liquid mixture
RCRA Code:	Not reported

SANTA BARBARA NEWS PRESS (Continued) **S113009267**

Meth Code:	H061 - Fuel Blending Prior To Energy Recovery At Another Site
Quantity Tons:	0.187
Waste Quantity:	55
Quantity Unit:	G
Additional Code 1:	Not reported
Additional Code 2:	Not reported
Additional Code 3:	Not reported
Additional Code 4:	Not reported
Additional Code 5:	Not reported
Shipment Date:	20141117
Creation Date:	6/26/2015 22:15:41
Receipt Date:	20141204
Manifest ID:	013691354JJK
Trans EPA ID:	CAR000188201
Trans Name:	ENVIRONMENTAL RECOVERY SERVICES INC
Trans 2 EPA ID:	CAR000187922
Trans 2 Name:	RUST AND SONS
TSDF EPA ID:	ARD981057870
Trans Name:	RINECO
TSDF Alt EPA ID:	Not reported
TSDF Alt Name:	Not reported
Waste Code Description:	343 - Unspecified organic liquid mixture
RCRA Code:	D001
Meth Code:	H061 - Fuel Blending Prior To Energy Recovery At Another Site
Quantity Tons:	0.374
Waste Quantity:	110
Quantity Unit:	G
Additional Code 1:	Not reported
Additional Code 2:	Not reported
Additional Code 3:	Not reported
Additional Code 4:	Not reported
Additional Code 5:	Not reported
Shipment Date:	20141117
Creation Date:	1/15/2015 22:15:01
Receipt Date:	20141125
Manifest ID:	013691355JJK
Trans EPA ID:	CAR000188201
Trans Name:	ENVIRONMENTAL RECOVERY SERVICES INC
Trans 2 EPA ID:	Not reported
Trans 2 Name:	Not reported
TSDF EPA ID:	CAD097030993
Trans Name:	EVOQUA WATER TECHNOLOGIES LLC
TSDF Alt EPA ID:	Not reported
TSDF Alt Name:	Not reported
Waste Code Description:	122 - Alkaline solution without metals (pH > 12.5
RCRA Code:	D002
Meth Code:	H141 - Storage, Bulking, And/Or Transfer Off Site--No Treatment/Reovery (H010-H129) Or (H131-H135)
Quantity Tons:	1.0425
Waste Quantity:	250
Quantity Unit:	G
Additional Code 1:	Not reported
Additional Code 2:	Not reported
Additional Code 3:	Not reported
Additional Code 4:	Not reported

SANTA BARBARA NEWS PRESS (Continued) **S113009267**

Additional Code 5:	Not reported
Shipment Date:	20140715
Creation Date:	12/6/2014 22:15:07
Receipt Date:	20140721
Manifest ID:	013190990JJK
Trans EPA ID:	CAR000188201
Trans Name:	ENVIRONMENTAL RECOVERY SERVICES INC
Trans 2 EPA ID:	CAR000187922
Trans 2 Name:	RUST AND SONS
TSDF EPA ID:	ARD981057870
Trans Name:	RINECO
TSDF Alt EPA ID:	Not reported
TSDF Alt Name:	Not reported
Waste Code Description:	352 - Other organic solids
RCRA Code:	D001
Meth Code:	H061 - Fuel Blending Prior To Energy Recovery At Another Site
Quantity Tons:	0.075
Waste Quantity:	150
Quantity Unit:	P
Additional Code 1:	Not reported
Additional Code 2:	Not reported
Additional Code 3:	Not reported
Additional Code 4:	Not reported
Additional Code 5:	Not reported
Shipment Date:	20140715
Creation Date:	12/6/2014 22:15:07
Receipt Date:	20140721
Manifest ID:	013190990JJK
Trans EPA ID:	CAR000188201
Trans Name:	ENVIRONMENTAL RECOVERY SERVICES INC
Trans 2 EPA ID:	CAR000187922
Trans 2 Name:	RUST AND SONS
TSDF EPA ID:	ARD981057870
Trans Name:	RINECO
TSDF Alt EPA ID:	Not reported
TSDF Alt Name:	Not reported
Waste Code Description:	343 - Unspecified organic liquid mixture
RCRA Code:	D001
Meth Code:	H061 - Fuel Blending Prior To Energy Recovery At Another Site
Quantity Tons:	0.187
Waste Quantity:	55
Quantity Unit:	G
Additional Code 1:	Not reported
Additional Code 2:	Not reported
Additional Code 3:	Not reported
Additional Code 4:	Not reported
Additional Code 5:	Not reported
Shipment Date:	20140715
Creation Date:	9/23/2014 22:15:24
Receipt Date:	20140724
Manifest ID:	013190991JJK
Trans EPA ID:	CAR000188201
Trans Name:	ENVIRONMENTAL RECOVERY SERVICES INC
Trans 2 EPA ID:	Not reported

SANTA BARBARA NEWS PRESS (Continued) **S113009267**

Trans 2 Name:	Not reported
TSDF EPA ID:	CAD097030993
Trans Name:	EVOQUA WATER TECHNOLOGIES LLC
TSDF Alt EPA ID:	Not reported
TSDF Alt Name:	Not reported
Waste Code Description:	122 - Alkaline solution without metals (pH > 12.5
RCRA Code:	D002
Meth Code:	H141 - Storage, Bulking, And/Or Transfer Off Site--No Treatment/Reovery (H010-H129) Or (H131-H135)
Quantity Tons:	1.14675
Waste Quantity:	275
Quantity Unit:	G
Additional Code 1:	Not reported
Additional Code 2:	Not reported
Additional Code 3:	Not reported
Additional Code 4:	Not reported
Additional Code 5:	Not reported

Shipment Date:	20140506
Creation Date:	11/2/2014 22:15:05
Receipt Date:	20140512
Manifest ID:	012849735JJK
Trans EPA ID:	CAR000188201
Trans Name:	ENVIRONMENTAL RECOVERY SERVICES INC
Trans 2 EPA ID:	CAR000187922
Trans 2 Name:	RUST AND SONS
TSDF EPA ID:	ARD981057870
Trans Name:	RINECO
TSDF Alt EPA ID:	Not reported
TSDF Alt Name:	Not reported
Waste Code Description:	343 - Unspecified organic liquid mixture
RCRA Code:	D001
Meth Code:	H061 - Fuel Blending Prior To Energy Recovery At Another Site
Quantity Tons:	0.374
Waste Quantity:	110
Quantity Unit:	G
Additional Code 1:	Not reported
Additional Code 2:	Not reported
Additional Code 3:	Not reported
Additional Code 4:	Not reported
Additional Code 5:	Not reported

Shipment Date:	20140506
Creation Date:	11/2/2014 22:15:05
Receipt Date:	20140512
Manifest ID:	012849735JJK
Trans EPA ID:	CAR000188201
Trans Name:	ENVIRONMENTAL RECOVERY SERVICES INC
Trans 2 EPA ID:	CAR000187922
Trans 2 Name:	RUST AND SONS
TSDF EPA ID:	ARD981057870
Trans Name:	RINECO
TSDF Alt EPA ID:	Not reported
TSDF Alt Name:	Not reported
Waste Code Description:	343 - Unspecified organic liquid mixture
RCRA Code:	Not reported
Meth Code:	H061 - Fuel Blending Prior To Energy Recovery At Another Site

SANTA BARBARA NEWS PRESS (Continued) **S113009267**

Quantity Tons:	0.187
Waste Quantity:	55
Quantity Unit:	G
Additional Code 1:	Not reported
Additional Code 2:	Not reported
Additional Code 3:	Not reported
Additional Code 4:	Not reported
Additional Code 5:	Not reported
Shipment Date:	20140506
Creation Date:	7/12/2014 22:15:07
Receipt Date:	20140509
Manifest ID:	012849736JJK
Trans EPA ID:	CAR000188201
Trans Name:	ENVIRONMENTAL RECOVERY SERVICES INC
Trans 2 EPA ID:	Not reported
Trans 2 Name:	Not reported
TSDF EPA ID:	CAD097030993
Trans Name:	EVOQUA WATER TECHNOLOGIES LLC
TSDF Alt EPA ID:	Not reported
TSDF Alt Name:	Not reported
Waste Code Description:	122 - Alkaline solution without metals (pH > 12.5
RCRA Code:	D002
Meth Code:	H141 - Storage, Bulking, And/Or Transfer Off Site--No Treatment/Reovery (H010-H129) Or (H131-H135)
Quantity Tons:	1.14675
Waste Quantity:	275
Quantity Unit:	G
Additional Code 1:	Not reported
Additional Code 2:	Not reported
Additional Code 3:	Not reported
Additional Code 4:	Not reported
Additional Code 5:	Not reported
Shipment Date:	20140210
Creation Date:	4/1/2014 22:15:03
Receipt Date:	20140220
Manifest ID:	012398346JJK
Trans EPA ID:	CAR000188201
Trans Name:	ENVIRONMENTAL RECOVERY SERVICES INC
Trans 2 EPA ID:	Not reported
Trans 2 Name:	Not reported
TSDF EPA ID:	CAD097030993
Trans Name:	SIEMENS WATER TECHNOLOGIES
TSDF Alt EPA ID:	Not reported
TSDF Alt Name:	Not reported
Waste Code Description:	122 - Alkaline solution without metals (pH > 12.5
RCRA Code:	D002
Meth Code:	H141 - Storage, Bulking, And/Or Transfer Off Site--No Treatment/Reovery (H010-H129) Or (H131-H135)
Quantity Tons:	1.1259
Waste Quantity:	270
Quantity Unit:	G
Additional Code 1:	Not reported
Additional Code 2:	Not reported
Additional Code 3:	Not reported
Additional Code 4:	Not reported

SANTA BARBARA NEWS PRESS (Continued) **S113009267**

Additional Code 5: Not reported

Additional Info:
Year: 2013
Gen EPA ID: CAD981653488

Shipment Date: 20131230
Creation Date: 6/9/2014 22:15:12
Receipt Date: 20140113
Manifest ID: 012208731JJK
Trans EPA ID: CAR000188201
Trans Name: ENVIRONMENTAL RECOVERY SERVICES INC
Trans 2 EPA ID: CAR000187922
Trans 2 Name: RUST AND SONS
TSDF EPA ID: ARD981057870
Trans Name: RINECO
TSDF Alt EPA ID: Not reported
TSDF Alt Name: Not reported
Waste Code Description: 343 - Unspecified organic liquid mixture
RCRA Code: D001
Meth Code: H061 - Fuel Blending Prior To Energy Recovery At Another Site
Quantity Tons: 0.17
Waste Quantity: 50
Quantity Unit: G
Additional Code 1: Not reported
Additional Code 2: Not reported
Additional Code 3: Not reported
Additional Code 4: Not reported
Additional Code 5: Not reported

Shipment Date: 20131230
Creation Date: 3/2/2014 22:15:06
Receipt Date: 20140106
Manifest ID: 012208732JJK
Trans EPA ID: CAR000188201
Trans Name: ENVIRONMENTAL RECOVERY SERVICES INC
Trans 2 EPA ID: CAR000187922
Trans 2 Name: RUST AND SONS
TSDF EPA ID: CAD097030993
Trans Name: SIEMENS WATER TECHNOLOGIES LLC
TSDF Alt EPA ID: Not reported
TSDF Alt Name: Not reported
Waste Code Description: 122 - Alkaline solution without metals (pH > 12.5
RCRA Code: D002
Meth Code: H135 - Discharge To Sewer/Potw Or Npdes(With Prior Storage--With Or Without Treatment)
Quantity Tons: 1.1259
Waste Quantity: 270
Quantity Unit: G
Additional Code 1: Not reported
Additional Code 2: Not reported
Additional Code 3: Not reported
Additional Code 4: Not reported
Additional Code 5: Not reported

Shipment Date: 20131104
Creation Date: 1/6/2014 22:15:06

SANTA BARBARA NEWS PRESS (Continued) **S113009267**

Receipt Date:	20131114
Manifest ID:	012209711JJK
Trans EPA ID:	CAR000188201
Trans Name:	ENVIRONMENTAL RECOVERY SERVICES INC
Trans 2 EPA ID:	Not reported
Trans 2 Name:	Not reported
TSDF EPA ID:	CAD097030993
Trans Name:	SIEMENS WATER TECHNOLOGIES LLC
TSDF Alt EPA ID:	Not reported
TSDF Alt Name:	Not reported
Waste Code Description:	122 - Alkaline solution without metals (pH > 12.5
RCRA Code:	D002
Meth Code:	H141 - Storage, Bulking, And/Or Transfer Off Site--No Treatment/Reovery (H010-H129) Or (H131-H135)
Quantity Tons:	1.1259
Waste Quantity:	270
Quantity Unit:	G
Additional Code 1:	Not reported
Additional Code 2:	Not reported
Additional Code 3:	Not reported
Additional Code 4:	Not reported
Additional Code 5:	Not reported

Shipment Date:	20131104
Creation Date:	5/1/2014 22:14:57
Receipt Date:	20131118
Manifest ID:	012209710JJK
Trans EPA ID:	CAR000188201
Trans Name:	ENVIRONMENTAL RECOVERY SERVICES INC
Trans 2 EPA ID:	CAR000187922
Trans 2 Name:	RUST AND SONS
TSDF EPA ID:	ARD981057870
Trans Name:	RINECO
TSDF Alt EPA ID:	Not reported
TSDF Alt Name:	Not reported
Waste Code Description:	343 - Unspecified organic liquid mixture
RCRA Code:	D001
Meth Code:	H061 - Fuel Blending Prior To Energy Recovery At Another Site
Quantity Tons:	0.34
Waste Quantity:	100
Quantity Unit:	G
Additional Code 1:	Not reported
Additional Code 2:	Not reported
Additional Code 3:	Not reported
Additional Code 4:	Not reported
Additional Code 5:	Not reported

Shipment Date:	20131104
Creation Date:	5/1/2014 22:14:57
Receipt Date:	20131118
Manifest ID:	012209710JJK
Trans EPA ID:	CAR000188201
Trans Name:	ENVIRONMENTAL RECOVERY SERVICES INC
Trans 2 EPA ID:	CAR000187922
Trans 2 Name:	RUST AND SONS
TSDF EPA ID:	ARD981057870
Trans Name:	RINECO

SANTA BARBARA NEWS PRESS (Continued) **S113009267**

TSDF Alt EPA ID:	Not reported
TSDF Alt Name:	Not reported
Waste Code Description:	343 - Unspecified organic liquid mixture
RCRA Code:	Not reported
Meth Code:	H061 - Fuel Blending Prior To Energy Recovery At Another Site
Quantity Tons:	0.17
Waste Quantity:	50
Quantity Unit:	G
Additional Code 1:	Not reported
Additional Code 2:	Not reported
Additional Code 3:	Not reported
Additional Code 4:	Not reported
Additional Code 5:	Not reported
Shipment Date:	20130813
Creation Date:	9/27/2013 22:15:06
Receipt Date:	20130816
Manifest ID:	011246949JJK
Trans EPA ID:	CAR000188201
Trans Name:	ENVIRONMENTAL RECOVERY SERVICES INC
Trans 2 EPA ID:	Not reported
Trans 2 Name:	Not reported
TSDF EPA ID:	CAD097030993
Trans Name:	SIEMENS WATER TECHNOLOGIES LLC
TSDF Alt EPA ID:	Not reported
TSDF Alt Name:	Not reported
Waste Code Description:	122 - Alkaline solution without metals (pH > 12.5
RCRA Code:	D002
Meth Code:	H141 - Storage, Bulking, And/Or Transfer Off Site--No Treatment/Reovery (H010-H129) Or (H131-H135)
Quantity Tons:	1.1259
Waste Quantity:	270
Quantity Unit:	G
Additional Code 1:	Not reported
Additional Code 2:	Not reported
Additional Code 3:	Not reported
Additional Code 4:	Not reported
Additional Code 5:	Not reported
Shipment Date:	20130813
Creation Date:	1/11/2014 22:15:06
Receipt Date:	20130826
Manifest ID:	011246948JJK
Trans EPA ID:	CAR000188201
Trans Name:	ENVIRONMENTAL RECOVERY SERVICES INC
Trans 2 EPA ID:	CAR000187922
Trans 2 Name:	RUST AND SONS
TSDF EPA ID:	ARD981057870
Trans Name:	RINECO
TSDF Alt EPA ID:	Not reported
TSDF Alt Name:	Not reported
Waste Code Description:	343 - Unspecified organic liquid mixture
RCRA Code:	D001
Meth Code:	H061 - Fuel Blending Prior To Energy Recovery At Another Site
Quantity Tons:	0.17
Waste Quantity:	50
Quantity Unit:	G

SANTA BARBARA NEWS PRESS (Continued) **S113009267**

Additional Code 1:	Not reported
Additional Code 2:	Not reported
Additional Code 3:	Not reported
Additional Code 4:	Not reported
Additional Code 5:	Not reported
Shipment Date:	20130813
Creation Date:	1/11/2014 22:15:06
Receipt Date:	20130826
Manifest ID:	011246948JJK
Trans EPA ID:	CAR000188201
Trans Name:	ENVIRONMENTAL RECOVERY SERVICES INC
Trans 2 EPA ID:	CAR000187922
Trans 2 Name:	RUST AND SONS
TSDF EPA ID:	ARD981057870
Trans Name:	RINECO
TSDF Alt EPA ID:	Not reported
TSDF Alt Name:	Not reported
Waste Code Description:	343 - Unspecified organic liquid mixture
RCRA Code:	Not reported
Meth Code:	H061 - Fuel Blending Prior To Energy Recovery At Another Site
Quantity Tons:	0.17
Waste Quantity:	50
Quantity Unit:	G
Additional Code 1:	Not reported
Additional Code 2:	Not reported
Additional Code 3:	Not reported
Additional Code 4:	Not reported
Additional Code 5:	Not reported
Shipment Date:	20130701
Creation Date:	11/16/2013 22:15:17
Receipt Date:	20130709
Manifest ID:	011517363JJK
Trans EPA ID:	CAR000188201
Trans Name:	ENVIRONMENTAL RECOVERY SERVICES INC
Trans 2 EPA ID:	CAR000187922
Trans 2 Name:	RUST AND SONS
TSDF EPA ID:	ARD981057870
Trans Name:	RINECO
TSDF Alt EPA ID:	Not reported
TSDF Alt Name:	Not reported
Waste Code Description:	343 - Unspecified organic liquid mixture
RCRA Code:	D001
Meth Code:	H061 - Fuel Blending Prior To Energy Recovery At Another Site
Quantity Tons:	0.17
Waste Quantity:	50
Quantity Unit:	G
Additional Code 1:	Not reported
Additional Code 2:	Not reported
Additional Code 3:	Not reported
Additional Code 4:	Not reported
Additional Code 5:	Not reported
Shipment Date:	20130701
Creation Date:	8/22/2013 22:15:23
Receipt Date:	20130711

SANTA BARBARA NEWS PRESS (Continued) **S113009267**

Manifest ID:	011517364JJK
Trans EPA ID:	CAR000188201
Trans Name:	ENVIRONMENTAL RECOVERY SERVICES INC
Trans 2 EPA ID:	Not reported
Trans 2 Name:	Not reported
TSDF EPA ID:	CAD097030993
Trans Name:	SIEMENS INDUSTRY INC
TSDF Alt EPA ID:	Not reported
TSDF Alt Name:	Not reported
Waste Code Description:	122 - Alkaline solution without metals (pH > 12.5
RCRA Code:	D002
Meth Code:	H141 - Storage, Bulking, And/Or Transfer Off Site--No Treatment/Reovery (H010-H129) Or (H131-H135)
Quantity Tons:	1.251
Waste Quantity:	300
Quantity Unit:	G
Additional Code 1:	Not reported
Additional Code 2:	Not reported
Additional Code 3:	Not reported
Additional Code 4:	Not reported
Additional Code 5:	Not reported

Additional Info:

Year:	2012
Gen EPA ID:	CAD981653488
Shipment Date:	20121211
Creation Date:	2/15/2013 22:15:34
Receipt Date:	20121214
Manifest ID:	010764453JJK
Trans EPA ID:	CAR000188201
Trans Name:	ENVIRONMENTAL RECOVERY SERVICES INC
Trans 2 EPA ID:	Not reported
Trans 2 Name:	Not reported
TSDF EPA ID:	CAD097030993
Trans Name:	SIEMENS INDUSTRY INC
TSDF Alt EPA ID:	Not reported
TSDF Alt Name:	Not reported
Waste Code Description:	122 - Alkaline solution without metals (pH > 12.5
RCRA Code:	D002
Meth Code:	H141 - Storage, Bulking, And/Or Transfer Off Site--No Treatment/Reovery (H010-H129) Or (H131-H135)
Quantity Tons:	1.1259
Waste Quantity:	270
Quantity Unit:	G
Additional Code 1:	Not reported
Additional Code 2:	Not reported
Additional Code 3:	Not reported
Additional Code 4:	Not reported
Additional Code 5:	Not reported
Shipment Date:	20121210
Creation Date:	4/30/2013 22:15:27
Receipt Date:	20121216
Manifest ID:	010764452JJK
Trans EPA ID:	CAR000188201
Trans Name:	ENVIRONMENTAL RECOVERY SERVICES INC

SANTA BARBARA NEWS PRESS (Continued) **S113009267**

Trans 2 EPA ID:	CAR000187922
Trans 2 Name:	RUST & SONS
TSDF EPA ID:	ARD981057870
Trans Name:	RINECO
TSDF Alt EPA ID:	Not reported
TSDF Alt Name:	Not reported
Waste Code Description:	343 - Unspecified organic liquid mixture
RCRA Code:	D001
Meth Code:	H061 - Fuel Blending Prior To Energy Recovery At Another Site
Quantity Tons:	0.17
Waste Quantity:	50
Quantity Unit:	G
Additional Code 1:	Not reported
Additional Code 2:	Not reported
Additional Code 3:	Not reported
Additional Code 4:	Not reported
Additional Code 5:	Not reported

Shipment Date:	20121008
Creation Date:	3/26/2013 22:15:29
Receipt Date:	20121015
Manifest ID:	010563121JJK
Trans EPA ID:	CAR000188201
Trans Name:	ENVIRONMENTAL RECOVERY SERVICES INC
Trans 2 EPA ID:	CAR000187922
Trans 2 Name:	RUST & SONS
TSDF EPA ID:	ARD981057870
Trans Name:	RINECO
TSDF Alt EPA ID:	Not reported
TSDF Alt Name:	Not reported
Waste Code Description:	343 - Unspecified organic liquid mixture
RCRA Code:	D001
Meth Code:	H061 - Fuel Blending Prior To Energy Recovery At Another Site
Quantity Tons:	0.34
Waste Quantity:	100
Quantity Unit:	G
Additional Code 1:	Not reported
Additional Code 2:	Not reported
Additional Code 3:	Not reported
Additional Code 4:	Not reported
Additional Code 5:	Not reported

Shipment Date:	20121008
Creation Date:	12/20/2012 22:15:18
Receipt Date:	20121011
Manifest ID:	010563122JJK
Trans EPA ID:	CAR000188201
Trans Name:	ENVIRONMENTAL RECOVERY SERVICES INC
Trans 2 EPA ID:	Not reported
Trans 2 Name:	Not reported
TSDF EPA ID:	CAD097030993
Trans Name:	SIEMENS INDUSTRY INC
TSDF Alt EPA ID:	Not reported
TSDF Alt Name:	Not reported
Waste Code Description:	122 - Alkaline solution without metals (pH > 12.5
RCRA Code:	D002
Meth Code:	H141 - Storage, Bulking, And/Or Transfer Off Site--No

SANTA BARBARA NEWS PRESS (Continued) **S113009267**

	Treatment/Reovery (H010-H129) Or (H131-H135)
Quantity Tons:	1.1259
Waste Quantity:	270
Quantity Unit:	G
Additional Code 1:	Not reported
Additional Code 2:	Not reported
Additional Code 3:	Not reported
Additional Code 4:	Not reported
Additional Code 5:	Not reported
Shipment Date:	20121008
Creation Date:	3/26/2013 22:15:29
Receipt Date:	20121015
Manifest ID:	010563121JJK
Trans EPA ID:	CAR000188201
Trans Name:	ENVIRONMENTAL RECOVERY SERVICES INC
Trans 2 EPA ID:	CAR000187922
Trans 2 Name:	RUST & SONS
TSDF EPA ID:	ARD981057870
Trans Name:	RINECO
TSDF Alt EPA ID:	Not reported
TSDF Alt Name:	Not reported
Waste Code Description:	343 - Unspecified organic liquid mixture
RCRA Code:	Not reported
Meth Code:	H061 - Fuel Blending Prior To Energy Recovery At Another Site
Quantity Tons:	0.17
Waste Quantity:	50
Quantity Unit:	G
Additional Code 1:	Not reported
Additional Code 2:	Not reported
Additional Code 3:	Not reported
Additional Code 4:	Not reported
Additional Code 5:	Not reported
Shipment Date:	20121008
Creation Date:	3/26/2013 22:15:29
Receipt Date:	20121015
Manifest ID:	010563121JJK
Trans EPA ID:	CAR000188201
Trans Name:	ENVIRONMENTAL RECOVERY SERVICES INC
Trans 2 EPA ID:	CAR000187922
Trans 2 Name:	RUST & SONS
TSDF EPA ID:	ARD981057870
Trans Name:	RINECO
TSDF Alt EPA ID:	Not reported
TSDF Alt Name:	Not reported
Waste Code Description:	352 - Other organic solids
RCRA Code:	D001
Meth Code:	H061 - Fuel Blending Prior To Energy Recovery At Another Site
Quantity Tons:	0.075
Waste Quantity:	150
Quantity Unit:	P
Additional Code 1:	Not reported
Additional Code 2:	Not reported
Additional Code 3:	Not reported
Additional Code 4:	Not reported
Additional Code 5:	Not reported

SANTA BARBARA NEWS PRESS (Continued) **S113009267**

Shipment Date:	20120716
Creation Date:	6/1/2013 22:15:05
Receipt Date:	20120724
Manifest ID:	010229306JJK
Trans EPA ID:	CAR000188201
Trans Name:	ENVIRONMENTAL RECOVERY SERVICES INC
Trans 2 EPA ID:	OKD981588791
Trans 2 Name:	TRIAD TRANSPORT INC
TSDF EPA ID:	ARD981057870
Trans Name:	RINECO
TSDF Alt EPA ID:	Not reported
TSDF Alt Name:	Not reported
Waste Code Description:	343 - Unspecified organic liquid mixture
RCRA Code:	D001
Meth Code:	H061 - Fuel Blending Prior To Energy Recovery At Another Site
Quantity Tons:	0.34
Waste Quantity:	100
Quantity Unit:	G
Additional Code 1:	Not reported
Additional Code 2:	Not reported
Additional Code 3:	Not reported
Additional Code 4:	Not reported
Additional Code 5:	Not reported

Shipment Date:	20120716
Creation Date:	10/20/2012 22:15:09
Receipt Date:	20120718
Manifest ID:	010229307JJK
Trans EPA ID:	CAR000188201
Trans Name:	ENVIRONMENTAL RECOVERY SERVICES INC
Trans 2 EPA ID:	Not reported
Trans 2 Name:	Not reported
TSDF EPA ID:	CAD097030993
Trans Name:	SIEMENS INDUSTRY INC
TSDF Alt EPA ID:	Not reported
TSDF Alt Name:	Not reported
Waste Code Description:	122 - Alkaline solution without metals (pH > 12.5
RCRA Code:	D002
Meth Code:	H141 - Storage, Bulking, And/Or Transfer Off Site--No Treatment/Reovery (H010-H129) Or (H131-H135)
Quantity Tons:	1.98075
Waste Quantity:	475
Quantity Unit:	G
Additional Code 1:	Not reported
Additional Code 2:	Not reported
Additional Code 3:	Not reported
Additional Code 4:	Not reported
Additional Code 5:	Not reported

Shipment Date:	20120411
Creation Date:	6/1/2012 20:30:08
Receipt Date:	20120420
Manifest ID:	009803064JJK
Trans EPA ID:	CAR000188201
Trans Name:	ENVIRONMENTAL RECOVERY SERVICES INC
Trans 2 EPA ID:	Not reported
Trans 2 Name:	Not reported

SANTA BARBARA NEWS PRESS (Continued) **S113009267**

TSDF EPA ID:	CAD097030993
Trans Name:	SIEMENS WATER TECHNOLOGY
TSDF Alt EPA ID:	Not reported
TSDF Alt Name:	Not reported
Waste Code Description:	122 - Alkaline solution without metals (pH > 12.5
RCRA Code:	D002
Meth Code:	H141 - Storage, Bulking, And/Or Transfer Off Site--No Treatment/Reovery (H010-H129) Or (H131-H135)
Quantity Tons:	1.1259
Waste Quantity:	270
Quantity Unit:	G
Additional Code 1:	Not reported
Additional Code 2:	Not reported
Additional Code 3:	Not reported
Additional Code 4:	Not reported
Additional Code 5:	Not reported

Shipment Date:	20120411
Creation Date:	10/19/2012 22:15:22
Receipt Date:	20120426
Manifest ID:	009803063JJK
Trans EPA ID:	CAR000188201
Trans Name:	ENVIRONMENTAL RECOVERY SERVICES INC
Trans 2 EPA ID:	OKD981588791
Trans 2 Name:	TRIAD TRANSPORT INC
TSDF EPA ID:	ARD981057870
Trans Name:	RINECO
TSDF Alt EPA ID:	Not reported
TSDF Alt Name:	Not reported
Waste Code Description:	343 - Unspecified organic liquid mixture
RCRA Code:	D001
Meth Code:	H061 - Fuel Blending Prior To Energy Recovery At Another Site
Quantity Tons:	0.5406
Waste Quantity:	159
Quantity Unit:	G
Additional Code 1:	Not reported
Additional Code 2:	Not reported
Additional Code 3:	Not reported
Additional Code 4:	Not reported
Additional Code 5:	Not reported

Additional Info:

Year:	2011
Gen EPA ID:	CAD981653488

Shipment Date:	20111031
Creation Date:	1/20/2012 20:31:22
Receipt Date:	20111104
Manifest ID:	009280620JJK
Trans EPA ID:	CAR000188201
Trans Name:	ENVIRONMENTAL RECOVERY SERVICES INC
Trans 2 EPA ID:	Not reported
Trans 2 Name:	Not reported
TSDF EPA ID:	CAD097030993
Trans Name:	SIEMENS WATER TECHNOLOGY
TSDF Alt EPA ID:	Not reported
TSDF Alt Name:	Not reported

SANTA BARBARA NEWS PRESS (Continued) **S113009267**

Waste Code Description:	122 - Alkaline solution without metals (pH > 12.5
RCRA Code:	D002
Meth Code:	H141 - Storage, Bulking, And/Or Transfer Off Site--No Treatment/Reovery (H010-H129) Or (H131-H135)
Quantity Tons:	1.14675
Waste Quantity:	275
Quantity Unit:	G
Additional Code 1:	Not reported
Additional Code 2:	Not reported
Additional Code 3:	Not reported
Additional Code 4:	Not reported
Additional Code 5:	Not reported
Shipment Date:	20111031
Creation Date:	4/11/2012 20:30:30
Receipt Date:	20111107
Manifest ID:	009280619JJK
Trans EPA ID:	CAR000188201
Trans Name:	ENVIRONMENTAL RECOVERY SERVICES INC
Trans 2 EPA ID:	OKD981588791
Trans 2 Name:	TRIAD TRANSPORT INC
TSDF EPA ID:	ARD981057870
Trans Name:	RINECO
TSDF Alt EPA ID:	Not reported
TSDF Alt Name:	Not reported
Waste Code Description:	343 - Unspecified organic liquid mixture
RCRA Code:	Not reported
Meth Code:	- Not reported
Quantity Tons:	0.17
Waste Quantity:	50
Quantity Unit:	G
Additional Code 1:	Not reported
Additional Code 2:	Not reported
Additional Code 3:	Not reported
Additional Code 4:	Not reported
Additional Code 5:	Not reported
Shipment Date:	20111031
Creation Date:	4/11/2012 20:30:30
Receipt Date:	20111107
Manifest ID:	009280619JJK
Trans EPA ID:	CAR000188201
Trans Name:	ENVIRONMENTAL RECOVERY SERVICES INC
Trans 2 EPA ID:	OKD981588791
Trans 2 Name:	TRIAD TRANSPORT INC
TSDF EPA ID:	ARD981057870
Trans Name:	RINECO
TSDF Alt EPA ID:	Not reported
TSDF Alt Name:	Not reported
Waste Code Description:	343 - Unspecified organic liquid mixture
RCRA Code:	D001
Meth Code:	H061 - Fuel Blending Prior To Energy Recovery At Another Site
Quantity Tons:	0.51
Waste Quantity:	150
Quantity Unit:	G
Additional Code 1:	Not reported
Additional Code 2:	Not reported

SANTA BARBARA NEWS PRESS (Continued) **S113009267**

Additional Code 3:	Not reported
Additional Code 4:	Not reported
Additional Code 5:	Not reported
Shipment Date:	20110808
Creation Date:	2/9/2012 20:30:13
Receipt Date:	20110818
Manifest ID:	008779504JJK
Trans EPA ID:	CAR000188201
Trans Name:	ENVIRONMENTAL RECOVERY SERVICES INC
Trans 2 EPA ID:	OKD981588791
Trans 2 Name:	TRIAD TRANSPORT INC
TSDF EPA ID:	ARD981057870
Trans Name:	RINECO
TSDF Alt EPA ID:	Not reported
TSDF Alt Name:	Not reported
Waste Code Description:	343 - Unspecified organic liquid mixture
RCRA Code:	D001
Meth Code:	H061 - Fuel Blending Prior To Energy Recovery At Another Site
Quantity Tons:	0.901
Waste Quantity:	265
Quantity Unit:	G
Additional Code 1:	Not reported
Additional Code 2:	Not reported
Additional Code 3:	Not reported
Additional Code 4:	Not reported
Additional Code 5:	Not reported
Shipment Date:	20110808
Creation Date:	10/19/2011 18:30:23
Receipt Date:	20110815
Manifest ID:	008779505JJK
Trans EPA ID:	CAR000188201
Trans Name:	ENVIRONMENTAL RECOVERY SERVICES INC
Trans 2 EPA ID:	Not reported
Trans 2 Name:	Not reported
TSDF EPA ID:	CAD097030993
Trans Name:	SIEMENS WATER TECHNOLOGY
TSDF Alt EPA ID:	Not reported
TSDF Alt Name:	Not reported
Waste Code Description:	122 - Alkaline solution without metals (pH > 12.5
RCRA Code:	D002
Meth Code:	H141 - Storage, Bulking, And/Or Transfer Off Site--No Treatment/Reovery (H010-H129) Or (H131-H135)
Quantity Tons:	1.1259
Waste Quantity:	270
Quantity Unit:	G
Additional Code 1:	Not reported
Additional Code 2:	Not reported
Additional Code 3:	Not reported
Additional Code 4:	Not reported
Additional Code 5:	Not reported
Shipment Date:	20110808
Creation Date:	2/9/2012 20:30:13
Receipt Date:	20110818
Manifest ID:	008779504JJK

SANTA BARBARA NEWS PRESS (Continued) **S113009267**

Trans EPA ID:	CAR000188201
Trans Name:	ENVIRONMENTAL RECOVERY SERVICES INC
Trans 2 EPA ID:	OKD981588791
Trans 2 Name:	TRIAD TRANSPORT INC
TSDF EPA ID:	ARD981057870
Trans Name:	RINECO
TSDF Alt EPA ID:	Not reported
TSDF Alt Name:	Not reported
Waste Code Description:	343 - Unspecified organic liquid mixture
RCRA Code:	Not reported
Meth Code:	H061 - Fuel Blending Prior To Energy Recovery At Another Site
Quantity Tons:	0.17
Waste Quantity:	50
Quantity Unit:	G
Additional Code 1:	Not reported
Additional Code 2:	Not reported
Additional Code 3:	Not reported
Additional Code 4:	Not reported
Additional Code 5:	Not reported
Shipment Date:	20110531
Creation Date:	7/27/2011 18:30:14
Receipt Date:	20110603
Manifest ID:	008848276JJK
Trans EPA ID:	CAR000188201
Trans Name:	ENVIRONMENTAL RECOVERY SERVICES INC
Trans 2 EPA ID:	Not reported
Trans 2 Name:	Not reported
TSDF EPA ID:	CAT080013352
Trans Name:	DEMENNO KERDOON
TSDF Alt EPA ID:	Not reported
TSDF Alt Name:	Not reported
Waste Code Description:	221 - Waste oil and mixed oil
RCRA Code:	Not reported
Meth Code:	H039 - Other Recovery Of Reclamation For Reuse Including Acid Regeneration, Organics Recovery Ect
Quantity Tons:	0.57
Waste Quantity:	150
Quantity Unit:	G
Additional Code 1:	Not reported
Additional Code 2:	Not reported
Additional Code 3:	Not reported
Additional Code 4:	Not reported
Additional Code 5:	Not reported
Shipment Date:	20110531
Creation Date:	11/8/2011 18:30:21
Receipt Date:	20110606
Manifest ID:	008848274JJK
Trans EPA ID:	CAR000188201
Trans Name:	ENVIRONMENTAL RECOVERY SERVICES INC
Trans 2 EPA ID:	OKD981588791
Trans 2 Name:	TRIAD TRANSPORT INC
TSDF EPA ID:	ARD981057870
Trans Name:	RINECO
TSDF Alt EPA ID:	Not reported
TSDF Alt Name:	Not reported

SANTA BARBARA NEWS PRESS (Continued) **S113009267**

Waste Code Description:	343 - Unspecified organic liquid mixture
RCRA Code:	D001
Meth Code:	H061 - Fuel Blending Prior To Energy Recovery At Another Site
Quantity Tons:	0.85
Waste Quantity:	250
Quantity Unit:	G
Additional Code 1:	Not reported
Additional Code 2:	Not reported
Additional Code 3:	Not reported
Additional Code 4:	Not reported
Additional Code 5:	Not reported
Shipment Date:	20110531
Creation Date:	7/23/2011 18:30:24
Receipt Date:	20110603
Manifest ID:	008848275JJK
Trans EPA ID:	CAR000188201
Trans Name:	ENVIRONMENTAL RECOVERY SERVICES INC
Trans 2 EPA ID:	Not reported
Trans 2 Name:	Not reported
TSDF EPA ID:	CAD097030993
Trans Name:	SIEMENS WATER TECHNOLOGY
TSDF Alt EPA ID:	Not reported
TSDF Alt Name:	Not reported
Waste Code Description:	122 - Alkaline solution without metals (pH > 12.5
RCRA Code:	D002
Meth Code:	H141 - Storage, Bulking, And/Or Transfer Off Site--No Treatment/Reovery (H010-H129) Or (H131-H135)
Quantity Tons:	1.14675
Waste Quantity:	275
Quantity Unit:	G
Additional Code 1:	Not reported
Additional Code 2:	Not reported
Additional Code 3:	Not reported
Additional Code 4:	Not reported
Additional Code 5:	Not reported
Shipment Date:	20110321
Creation Date:	5/19/2011 18:30:30
Receipt Date:	20110323
Manifest ID:	008459771JJK
Trans EPA ID:	CAR000188201
Trans Name:	ENVIRONMENTAL RECOVERY SERVICES INC
Trans 2 EPA ID:	Not reported
Trans 2 Name:	Not reported
TSDF EPA ID:	CAT080013352
Trans Name:	DEMENNO KERDOON
TSDF Alt EPA ID:	Not reported
TSDF Alt Name:	Not reported
Waste Code Description:	221 - Waste oil and mixed oil
RCRA Code:	Not reported
Meth Code:	H039 - Other Recovery Of Reclamation For Reuse Including Acid Regeneration, Organics Recovery Ect
Quantity Tons:	0.38
Waste Quantity:	100
Quantity Unit:	G
Additional Code 1:	Not reported

SANTA BARBARA NEWS PRESS (Continued) **S113009267**

Additional Code 2: Not reported
Additional Code 3: Not reported
Additional Code 4: Not reported
Additional Code 5: Not reported

CERS:
Name: SANTA BARBARA NEWS-PRESS PRINTING PLANT
Address: 725 S KELLOGG AVE
City,State,Zip: GOLETA, CA 93117
Site ID: 443575
CERS ID: 10773085
CERS Description: Chemical Storage Facilities

Violations:
Site ID: 443575
Site Name: Santa Barbara News-Press Printing Plant
Violation Date: 09-04-2018
Citation: HSC 6.5 25123.3(h)(1) - California Health and Safety Code, Chapter 6.5, Section(s) 25123.3(h)(1)
Violation Description: Failure to send hazardous waste offsite for treatment, storage, or disposal within 180 days (or 270 days if waste is transported over 200 miles) for a generator who generates less than 1000 kilogram per month if all of the following conditions are met: (1) The quantity of hazardous waste accumulated onsite never exceeds 6,000 kilograms. (2) The generator complies with the requirements of 40 Code of Federal Regulations section 262.34(d), (e) and (f). (3) The generator does not hold acutely hazardous waste or extremely hazardous waste in an amount greater than one kilogram for more than 90 days.
Violation Notes: Returned to compliance on 11/30/2018. Business failed to dispose of hazardous waste within 180 days of accumulation. The following hazardous waste has exceeded the 180 day accumulation time limit: waste naptha (55 gal), waste ink (two 55 gal), and waste antifreeze.
Violation Division: Santa Barbara County Environmental Health Services
Violation Program: HW
Violation Source: CERS,

Site ID: 443575
Site Name: Santa Barbara News-Press Printing Plant
Violation Date: 06-07-2022
Citation: HSC 6.67 25270.4.5 (a) - California Health and Safety Code, Chapter 6.67, Section(s) 25270.4.5 (a)
Violation Description: Failure to include in the SPCC plan an adequate description of employee training. Training shall address, at a minimum: operation and maintenance of equipment to prevent discharges; discharge procedure protocols; applicable pollution control laws, rules, and regulations; general facility operations; content of the facility SPCC plan; and annual discharge prevention briefings for oil-handling personnel to assure adequate understanding of the SPCC plan.
Violation Notes: Returned to compliance on 06/16/2022.
Violation Division: Santa Barbara County Environmental Health Services
Violation Program: APSA
Violation Source: CERS,

Site ID: 443575
Site Name: Santa Barbara News-Press Printing Plant
Violation Date: 09-04-2018
Citation: HSC 6.95 25508(a)(1) - California Health and Safety Code, Chapter

SANTA BARBARA NEWS PRESS (Continued) **S113009267**

6.95, Section(s) 25508(a)(1)
Violation Description: Failure to complete and electronically submit a business plan when storing/handling a hazardous material at or above reportable quantities.
Violation Notes: Returned to compliance on 12/19/2018. Business failed to complete and electronically submit a business plan when storing and handling reportable quantities of hazardous materials.
Violation Division: Santa Barbara County Environmental Health Services
Violation Program: HMRRP
Violation Source: CERS,

Site ID: 443575
Site Name: Santa Barbara News-Press Printing Plant
Violation Date: 09-04-2018
Citation: 22 CCR 11 66261.7 - California Code of Regulations, Title 22, Chapter 11, Section(s) 66261.7
Violation Description: Failure to manage empty containers greater than 5 gallons in capacity that previously held a hazardous material/waste in accordance with 22 CCR 11 66261.7 including but not limited to the following: (e)(2)By reclaiming its scrap value onsite or shipping the container or inner liner to a person who reclaims its scrap value; or (3) By reconditioning or re manufacturing the container or inner liner onsite for subsequent reuse, or shipping the container or inner liner to a person who reconditions or re-manufactures the container or inner liner; or (4) By shipping the container or inner liner to a supplier or to another intermediate collection location for accumulation prior to managing the container or inner liner pursuant to subsections (e)(2) or (e)(3) of 22 CCR 11 66261.7; or (i) By shipping the container or inner liner back to the supplier for the purpose of being refilled. (f) A container or an inner liner removed from a container larger than five gallons in capacity which is managed pursuant to subsection (e) of 22 CCR 11 66261.7 shall be marked with the date it has been emptied and shall be managed within one year of being emptied.
Violation Notes: Returned to compliance on 11/30/2018. Various empty 55 gallon drums were stored throughout the facility and did not have a date when each container was emptied.
Violation Division: Santa Barbara County Environmental Health Services
Violation Program: HW
Violation Source: CERS,

Site ID: 443575
Site Name: Santa Barbara News-Press Printing Plant
Violation Date: 12-14-2018
Citation: HSC 6.67 25270.4.5(a) - California Health and Safety Code, Chapter 6.67, Section(s) 25270.4.5(a)
Violation Description: Failure to prepare an SPCC Plan that meets all applicable requirements.
Violation Notes: Returned to compliance on 01/17/2019. Facility failed to prepare a Spill Prevention Control and Countermeasure (SPCC) Plan that meets all requirements. Facility stores over 1,320 gallons of petroleum-based liquids in aboveground containers with a minimum holding capacity of 55 gallons. Facility has two aboveground tanks for blank ink with a storage capacity of 3,000 gallons and four aboveground tanks for colored ink with a storage capacity of 800 gallons. In addition to the aboveground tanks for storing petroleum-based inks, the facility stores additional 55 gallon containers for lubricating oils, used oil,

SANTA BARBARA NEWS PRESS (Continued) **S113009267**

and waste ink. To return to compliance, this facility is required to prepare and implement an SPCC Plan using the provided Tier 1 template and submit a copy to this agency for review within 30 days.

Violation Division: Santa Barbara County Environmental Health Services
Violation Program: APSA
Violation Source: CERS,

Site ID: 443575
Site Name: Santa Barbara News-Press Printing Plant
Violation Date: 12-14-2018
Citation: HSC 6.67 25270.6(b) - California Health and Safety Code, Chapter 6.67, Section(s) 25270.6(b)
Violation Description: Failure to pay the APSA Program fee.
Violation Notes: Returned to compliance on 02/27/2019. Facility failed to pay APSA program fees.
Violation Division: Santa Barbara County Environmental Health Services
Violation Program: APSA
Violation Source: CERS,

Site ID: 443575
Site Name: Santa Barbara News-Press Printing Plant
Violation Date: 09-04-2018
Citation: 40 CFR 1 265.173 - U.S. Code of Federal Regulations, Title 40, Chapter 1, Section(s) 265.173
Violation Description: Failure to meet the following container management requirements: (a) A container holding hazardous waste must always be closed during storage, except when it is necessary to add or remove waste. (b) A container holding hazardous waste must not be opened, handled, or stored in a manner which may rupture the container or cause it to leak.
Violation Notes: Returned to compliance on 11/30/2018. Business failed to keep hazardous waste containers closed, except when adding or removing waste. 5 gallon bucket of waste ink and approximately 3 gallon bucket with waste yellow ink does not have lids.
Violation Division: Santa Barbara County Environmental Health Services
Violation Program: HW
Violation Source: CERS,

Site ID: 443575
Site Name: Santa Barbara News-Press Printing Plant
Violation Date: 10-09-2014
Citation: HSC 6.5 Multiple Sections - California Health and Safety Code, Chapter 6.5, Section(s) Multiple Sections
Violation Description: Haz Waste Generator Program - Operations/Maintenance - General
Violation Notes: Returned to compliance on 11/30/2018.
Violation Division: Santa Barbara County Environmental Health Services
Violation Program: HW
Violation Source: CERS,

Site ID: 443575
Site Name: Santa Barbara News-Press Printing Plant
Violation Date: 10-09-2014
Citation: 22 CCR 12 66262.34(f) - California Code of Regulations, Title 22, Chapter 12, Section(s) 66262.34(f)
Violation Description: Failure to properly label hazardous waste accumulation containers with the following requirements: "Hazardous Waste", name and address of the generator, physical and chemical characteristics of the Hazardous

SANTA BARBARA NEWS PRESS (Continued) **S113009267**

	Waste, and starting accumulation date.
Violation Notes:	Returned to compliance on 11/30/2018.
Violation Division:	Santa Barbara County Environmental Health Services
Violation Program:	HW
Violation Source:	CERS,
Site ID:	443575
Site Name:	Santa Barbara News-Press Printing Plant
Violation Date:	06-07-2022
Citation:	HSC 6.5 25123.3(h)(1) - California Health and Safety Code, Chapter 6.5, Section(s) 25123.3(h)(1)
Violation Description:	Failure to send hazardous waste offsite for treatment, storage, or disposal within 180 days (or 270 days if waste is transported over 200 miles) for a generator who generates less than 1000 kilogram per month if all of the following conditions are met: (1) The quantity of hazardous waste accumulated onsite never exceeds 6,000 kilograms. (2) The generator complies with the requirements of 40 Code of Federal Regulations section 262.34(d), (e) and (f). (3) The generator does not hold acutely hazardous waste or extremely hazardous waste in an amount greater than one kilogram for more than 90 days.
Violation Notes:	Not reported
Violation Division:	Santa Barbara County Environmental Health Services
Violation Program:	HW
Violation Source:	CERS,
Site ID:	443575
Site Name:	Santa Barbara News-Press Printing Plant
Violation Date:	10-09-2014
Citation:	HSC 6.95 25508.1(a)-(e) - California Health and Safety Code, Chapter 6.95, Section(s) 25508.1(a)-(e)
Violation Description:	Failure to electronically update business plan within 30 days of any one of the following events: A 100 percent or more increase in the quantity of a previously disclosed material. Any handling of a previously undisclosed hazardous materials at or above reportable quantities. A change of business address, business ownership, or business name.
Violation Notes:	Returned to compliance on 11/18/2018.
Violation Division:	Santa Barbara County Environmental Health Services
Violation Program:	HMRRP
Violation Source:	CERS,
Site ID:	443575
Site Name:	Santa Barbara News-Press Printing Plant
Violation Date:	10-09-2014
Citation:	HSC 6.95 25508.1(a)-(e) - California Health and Safety Code, Chapter 6.95, Section(s) 25508.1(a)-(e)
Violation Description:	Failure to electronically update business plan within 30 days of any one of the following events: A 100 percent or more increase in the quantity of a previously disclosed material. Any handling of a previously undisclosed hazardous materials at or above reportable quantities. A change of business address, business ownership, or business name.
Violation Notes:	Returned to compliance on 11/30/2018.
Violation Division:	Santa Barbara County Environmental Health Services
Violation Program:	HMRRP
Violation Source:	CERS,

SANTA BARBARA NEWS PRESS (Continued) **S113009267**

Site ID: 443575
Site Name: Santa Barbara News-Press Printing Plant
Violation Date: 06-07-2022
Citation: HSC 6.67 25270.4.5(a) - California Health and Safety Code, Chapter 6.67, Section(s) 25270.4.5(a)
Violation Description: Failure to comply with one or more of the following requirements: 1. Have record of inspections and tests, including integrity tests, signed by the appropriate supervisor or inspector. 2. Keep written procedures and records of inspections and tests, including integrity tests, for at least three years. 3. Keep comparison records.
Violation Notes: Returned to compliance on 06/16/2022.
Violation Division: Santa Barbara County Environmental Health Services
Violation Program: APSA
Violation Source: CERS,

Site ID: 443575
Site Name: Santa Barbara News-Press Printing Plant
Violation Date: 06-07-2022
Citation: HSC 6.95 25505(a)(4) - California Health and Safety Code, Chapter 6.95, Section(s) 25505(a)(4)
Violation Description: Failure to provide initial and annual training to all employees in safety procedures in the event of a release or threatened release of a hazardous material or failure to document and maintain training records for a minimum of three years.
Violation Notes: Returned to compliance on 06/16/2022.
Violation Division: Santa Barbara County Environmental Health Services
Violation Program: HMRRP
Violation Source: CERS,

Evaluation:
Eval General Type: Compliance Evaluation Inspection
Eval Date: 06-07-2022
Violations Found: Yes
Eval Type: Routine done by local agency
Eval Notes: Not reported
Eval Division: Santa Barbara County Environmental Health Services
Eval Program: HW
Eval Source: CERS,

Eval General Type: Compliance Evaluation Inspection
Eval Date: 10-09-2014
Violations Found: Yes
Eval Type: Routine done by local agency
Eval Notes: Not reported
Eval Division: Santa Barbara County Environmental Health Services
Eval Program: HW
Eval Source: CERS,

Eval General Type: Compliance Evaluation Inspection
Eval Date: 11-15-2018
Violations Found: No
Eval Type: Routine done by local agency
Eval Notes: draft hw nov
Eval Division: Santa Barbara County Environmental Health Services
Eval Program: HW
Eval Source: CERS,

SANTA BARBARA NEWS PRESS (Continued) **S113009267**

Eval General Type: Compliance Evaluation Inspection
Eval Date: 06-07-2022
Violations Found: Yes
Eval Type: Routine done by local agency
Eval Notes: Not reported
Eval Division: Santa Barbara County Environmental Health Services
Eval Program: HMRRP
Eval Source: CERS,

Eval General Type: Compliance Evaluation Inspection
Eval Date: 09-04-2018
Violations Found: Yes
Eval Type: Routine done by local agency
Eval Notes: hw inspection w/stuart + drive time + pre-inspection + need to return to facility to continue inspection
Eval Division: Santa Barbara County Environmental Health Services
Eval Program: HW
Eval Source: CERS,

Eval General Type: Compliance Evaluation Inspection
Eval Date: 10-09-2014
Violations Found: Yes
Eval Type: Routine done by local agency
Eval Notes: Not reported
Eval Division: Santa Barbara County Environmental Health Services
Eval Program: HMRRP
Eval Source: CERS,

Eval General Type: Other/Unknown
Eval Date: 11-30-2018
Violations Found: No
Eval Type: Other, not routine, done by local agency
Eval Notes: follow up
Eval Division: Santa Barbara County Environmental Health Services
Eval Program: HW
Eval Source: CERS,

Eval General Type: Compliance Evaluation Inspection
Eval Date: 12-14-2018
Violations Found: Yes
Eval Type: Routine done by local agency
Eval Notes: new apsa inspection
Eval Division: Santa Barbara County Environmental Health Services
Eval Program: APSA
Eval Source: CERS,

Eval General Type: Other/Unknown
Eval Date: 11-30-2018
Violations Found: No
Eval Type: Other, not routine, done by local agency
Eval Notes: follow up + help with cers
Eval Division: Santa Barbara County Environmental Health Services
Eval Program: HMRRP
Eval Source: CERS,

Eval General Type: Compliance Evaluation Inspection
Eval Date: 06-07-2022

SANTA BARBARA NEWS PRESS (Continued) **S113009267**

Violations Found: Yes
Eval Type: Routine done by local agency
Eval Notes: Not reported
Eval Division: Santa Barbara County Environmental Health Services
Eval Program: APSA
Eval Source: CERS,

Eval General Type: Compliance Evaluation Inspection
Eval Date: 09-04-2018
Violations Found: Yes
Eval Type: Routine done by local agency
Eval Notes: bp inspection w/stuart + drive time + pre-inspection
Eval Division: Santa Barbara County Environmental Health Services
Eval Program: HMRRP
Eval Source: CERS,

Coordinates:
Site ID: 443575
Facility Name: Santa Barbara News-Press Printing Plant
Env Int Type Code: HMBP
Program ID: 10773085
Coord Name: Not reported
Ref Point Type Desc: Unknown,
Latitude: 34.430176
Longitude: -119.823639

Affiliation:
Affiliation Type Desc: Environmental Contact
Entity Name: James Montecalvo
Entity Title: Not reported
Affiliation Address: 725 South Kellogg Avenue
Affiliation City: Goleta
Affiliation State: CA
Affiliation Country: Not reported
Affiliation Zip: 93117
Affiliation Phone: ,

Affiliation Type Desc: Facility Mailing Address
Entity Name: Mailing Address
Entity Title: Not reported
Affiliation Address: 725 S Kellogg Ave
Affiliation City: Goleta
Affiliation State: CA
Affiliation Country: Not reported
Affiliation Zip: 93117
Affiliation Phone: ,

Affiliation Type Desc: Document Preparer
Entity Name: James Montecalvo
Entity Title: Not reported
Affiliation Address: Not reported
Affiliation City: Not reported
Affiliation State: Not reported
Affiliation Country: Not reported
Affiliation Zip: Not reported
Affiliation Phone: ,

SANTA BARBARA NEWS PRESS (Continued) **S113009267**

Affiliation Type Desc:	Parent Corporation
Entity Name:	Santa Barbara News-Press Printing Plant
Entity Title:	Not reported
Affiliation Address:	Not reported
Affiliation City:	Not reported
Affiliation State:	Not reported
Affiliation Country:	Not reported
Affiliation Zip:	Not reported
Affiliation Phone:	,

Affiliation Type Desc:	CUPA District
Entity Name:	Santa Barbara County Env Health
Entity Title:	Not reported
Affiliation Address:	225 Camino del Remedio
Affiliation City:	Santa Barbara
Affiliation State:	CA
Affiliation Country:	Not reported
Affiliation Zip:	93110
Affiliation Phone:	(805) 681-4927,

Affiliation Type Desc:	Identification Signer
Entity Name:	James Montecalvo
Entity Title:	Plant Manager
Affiliation Address:	Not reported
Affiliation City:	Not reported
Affiliation State:	Not reported
Affiliation Country:	Not reported
Affiliation Zip:	Not reported
Affiliation Phone:	,

Affiliation Type Desc:	Legal Owner
Entity Name:	Wendy P. McCaw
Entity Title:	Not reported
Affiliation Address:	715 Anacapa St
Affiliation City:	Santa Barbara
Affiliation State:	CA
Affiliation Country:	United States
Affiliation Zip:	93101
Affiliation Phone:	(805) 564-5268,

Affiliation Type Desc:	Operator
Entity Name:	Santa Barbara News-Press
Entity Title:	Not reported
Affiliation Address:	Not reported
Affiliation City:	Not reported
Affiliation State:	Not reported
Affiliation Country:	Not reported
Affiliation Zip:	Not reported
Affiliation Phone:	(805) 681-5978,

HWTS:

Name:	SANTA BARBARA NEWS PRESS
Address:	725 S KELLOGG AVE
Address 2:	Not reported
City,State,Zip:	GOLETA, CA 93117
EPA ID:	CAD981653488

SANTA BARBARA NEWS PRESS (Continued) **S113009267**

Inactive Date:	Not reported
Create Date:	04/10/1987
Last Act Date:	Not reported
Mailing Name:	Not reported
Mailing Address:	PO BOX 1359
Mailing Address 2:	Not reported
Mailing City,State,Zip:	SANTA BARBARA, CA 931021359
Owner Name:	AMPERSAND PUBLICATIONS LLC
Owner Address:	PO BOX 1359
Owner Address 2:	Not reported
Owner City,State,Zip:	SANTA BARBARA, CA 931021359
Contact Name:	JAMES MONTECALVO
Contact Address:	PO BOX 1359
Contact Address 2:	Not reported
City,State,Zip:	SANTA BARBARA, CA 93102
Facility Status:	Active
Facility Type:	PERMANENT
Category:	FEDERAL
Latitude:	34.429281
Longitude:	-119.823428

NAICS:

EPA ID:	CAD981653488
Create Date:	2003-03-14 13:16:46.000
NAICS Code:	51111
NAICS Description:	Newspaper Publishers
Issued EPA ID Date:	1987-04-10 00:00:00
Inactive Date:	Not reported
Facility Name:	SANTA BARBARA NEWS PRESS
Facility Address:	725 S KELLOGG AVE
Facility Address 2:	Not reported
Facility City:	GOLETA
Facility County:	Not reported
Facility State:	CA
Facility Zip:	931173806

Name:	SANTA BARBARA NEWS PRESS
Address:	725 S KELLOGG AVE
Address 2:	Not reported
City,State,Zip:	GOLETA, CA 93117
EPA ID:	CAL000023642
Inactive Date:	06/30/1995
Create Date:	11/14/1989
Last Act Date:	Not reported
Mailing Name:	Not reported
Mailing Address:	PO BOX 1359
Mailing Address 2:	Not reported
Mailing City,State,Zip:	SANTA BARBARA, CA 931020000
Owner Name:	SANTA BARBARA NEWSPAPER
Owner Address:	725 S KELLOGG AVE
Owner Address 2:	Not reported
Owner City,State,Zip:	GOLETA, CA
Contact Name:	INACTIVE USE CAD981653488
Contact Address:	INACTIVATED PER VQ95HJ
Contact Address 2:	Not reported
City,State,Zip:	Not reported
Facility Status:	Inactive

SANTA BARBARA NEWS PRESS (Continued) **S113009267**

Facility Type:	PERMANENT
Category:	STATE
Latitude:	34.429277
Longitude:	-119.823431

O140 **AT&T - FOOTHILLS (26387)** **CUPA Listings** **S110372674**
NE **725 S KELLOGG** **N/A**
1/8-1/4 **GOLETA, CA 93117**
0.234 mi.
1235 ft. **Site 3 of 3 in cluster O**

Relative:
Higher

Actual:
19 ft.

CUPA SANTA BARBARA:

Name:	SANTA BARBARA NEWS PRESS - GOLETA
Address:	725 S KELLOGG AVE
City,State,Zip:	GOLETA, CA 93117
Facility Id:	FA0003125
Region:	SANTA BARBARA
Cross Street:	Not reported
Latitude:	Not reported
Longitude:	Not reported
Mailing Name:	SANTA BARBARA NEWS PRESS
Mailing Care Of:	BOB YZNAGA
Mailing Address:	PO BOX 1359
Mailing City:	SANTA BARBARA
Mailing State:	CA
Mailing Zip Code:	93102
Record Id:	PR0210145
Pe #:	2164
Current Status:	1

Name:	SANTA BARBARA NEWS PRESS - GOLETA
Address:	725 S KELLOGG AVE
City,State,Zip:	GOLETA, CA 93117
Facility Id:	FA0003125
Region:	SANTA BARBARA
Cross Street:	Not reported
Latitude:	Not reported
Longitude:	Not reported
Mailing Name:	SANTA BARBARA NEWS PRESS
Mailing Care Of:	BOB YZNAGA
Mailing Address:	PO BOX 1359
Mailing City:	SANTA BARBARA
Mailing State:	CA
Mailing Zip Code:	93102
Record Id:	PR0220145
Pe #:	2202
Current Status:	1

Name:	SANTA BARBARA NEWS PRESS - GOLETA
Address:	725 S KELLOGG AVE
City,State,Zip:	GOLETA, CA 93117
Facility Id:	FA0003125
Region:	SANTA BARBARA
Cross Street:	Not reported
Latitude:	Not reported
Longitude:	Not reported
Mailing Name:	SANTA BARBARA NEWS PRESS
Mailing Care Of:	BOB YZNAGA

AT&T - FOOTHILLS (26387) (Continued) **S110372674**

Mailing Address:	PO BOX 1359
Mailing City:	SANTA BARBARA
Mailing State:	CA
Mailing Zip Code:	93102
Record Id:	PR0508121
Pe #:	1300
Current Status:	1
Name:	AT&T - FOOTHILLS (26387)
Address:	725 S KELLOGG
City,State,Zip:	GOLETA, CA 93117
Facility Id:	FA0014046
Region:	SANTA BARBARA
Cross Street:	Not reported
Latitude:	Not reported
Longitude:	Not reported
Mailing Name:	NEW CINGULAR WIRELESS dba AT&T
Mailing Care Of:	EH&S DEPT.; SHEILA CABALLERO
Mailing Address:	PO BOX 5095, RM 3E000
Mailing City:	SAN RAMON
Mailing State:	CA
Mailing Zip Code:	94583
Record Id:	PR0511235
Pe #:	2200
Current Status:	2

N141 **SANTA BARBARA SURFACING - CLSD** **CUPA Listings** **S108219689**
North **700 TECHNOLOGY DR** **N/A**
1/8-1/4 **GOLETA, CA 93107**
0.235 mi.
1240 ft. **Site 2 of 3 in cluster N**

Relative: **Higher**
Actual: **15 ft.**

CUPA SANTA BARBARA:

Name:	SANTA BARBARA SURFACING - CLSD
Address:	700 TECHNOLOGY DR
City,State,Zip:	GOLETA, CA 93107
Facility Id:	FA0013148
Region:	SANTA BARBARA
Cross Street:	Not reported
Latitude:	Not reported
Longitude:	Not reported
Mailing Name:	SANTA BARBARA SURFACING
Mailing Care Of:	KARL VON BATSCH
Mailing Address:	5208 CALLE CRISTOBAL
Mailing City:	SANTA BARBARA
Mailing State:	CA
Mailing Zip Code:	93111
Record Id:	PR0507370
Pe #:	2201
Current Status:	2
Name:	SANTA BARBARA SURFACING - CLSD
Address:	700 TECHNOLOGY DR
City,State,Zip:	GOLETA, CA 93107
Facility Id:	FA0013148
Region:	SANTA BARBARA
Cross Street:	Not reported
Latitude:	Not reported

SANTA BARBARA SURFACING - CLSD (Continued) **S108219689**

Longitude:	Not reported
Mailing Name:	SANTA BARBARA SURFACING
Mailing Care Of:	KARL VON BATSCH
Mailing Address:	5208 CALLE CRISTOBAL
Mailing City:	SANTA BARBARA
Mailing State:	CA
Mailing Zip Code:	93111
Record Id:	PR0507373
Pe #:	2162
Current Status:	2

P142 **ENERPRO INC** **PFAS ECHO** **1027356443**
NNE **34.43041/-119.82592** **N/A**
1/8-1/4 **GOLETA, CA**
0.236 mi.
1247 ft. **Site 1 of 4 in cluster P**

Relative: **Higher**
Actual: **18 ft.**

PFAS ECHO:

Name:	ENERPRO INC
Address:	34.43041/-119.82592
City,State,Zip:	GOLETA, CA
Latitude:	34.43041
Longitude:	-119.82592
Count:	-1
County:	SANTA BARBARA
Status:	Active
Region:	09
Industry:	Electronics Industry
ECHO Facility Report:	https://echo.epa.gov/detailed-facility-report?fid=110002714581
Facility Percent Minority:	41.921
Facility Derived Tribes:	Santa Ynez Band of Chumash Mission Indians of the Santa Ynez Reservation, California - 18.8 mile(s)
Facility Population:	2963.51
EJSCREEN Flag US:	Y
EJSCREEN Report:	https://ejscreen.epa.gov/mapper/mobile/EJSCREEN_mobile.aspx?geometry=%7B%22x%22:-119.82592,%22y%22:34.43041,%22spatialReference%22:%7B%22wkid%22:4326%7D%7D&unit=9035&areatype=&areaid=&basemap=streets&distance=1
EPA Programs:	RCRA
Federal Facility:	No
Federal Agency:	Not reported
Facility FIPS Code:	06083
Facility Indian Country Flag:	N
Facility Collection Method:	ADDRESS MATCHING-HOUSE NUMBER
Facility Derived HUC:	18060013
Facility Derived WBD:	180600130202
Facility Derived CD113:	24
Facility Derived CB2010:	060830030011022
Facility Major Flag:	Not reported
Facility Active Flag:	Y
Facility Inspection Count:	0
Facility Date Last Inspection:	Not reported
Facility Days Last Inspection:	Not reported
Facility Informal Count:	0
Facility Date Last Informal Action:	Not reported
Facility Formal Action Count:	0
Facility Date Last Formal Action:	Not reported
Facility Total Penalties:	0
Facility Penalty Count:	Not reported

ENERPRO INC (Continued) **1027356443**

Facility Date Last Penalty:	Not reported
Facility Last Penalty AMT:	Not reported
Facility QTRS With NC:	0
Facility Programs With SNC:	0
Facility Compliance Status:	No Violation Identified
Facility SNC Flag:	N
AIR Flag:	N
NPDES Flag:	N
SDWIS Flag:	N
RCRA Flag:	Y
TRI Flag:	N
GHG Flag:	N
AIR IDS:	Not reported
CAA Permit Types:	Not reported
CAA NAICS:	Not reported
CAA SICS:	Not reported
NPDES IDS:	Not reported
CWA Permit Types:	Not reported
CWA NAICS:	Not reported
CWA SICS:	Not reported
RCRA IDS:	CAD981458979
RCRA Permit Types:	SQG
RCRA NAICS:	334419
SDWA IDS:	Not reported
SDWA System Types:	Not reported
SDWA Compliance Status:	Not reported
SDWA SNC Flag:	N
TRI IDS:	Not reported
TRI Releases Transfers:	Not reported
TRI On Site Releases:	Not reported
TRI Off Site Transfers:	Not reported
TRI Reporter:	Not reported
Facility IMP Water Flag:	Not reported

Q143 **MISSION READY MIX** **CERS HAZ WASTE** **S123097645**
NNW **710 S FAIRVIEW AVE** **CERS** **N/A**
1/8-1/4 **GOLETA, CA 93117**
0.240 mi.
1267 ft. **Site 1 of 9 in cluster Q**

Relative:
Higher

Actual:
13 ft.

CERS HAZ WASTE:

Name:	MISSION READY MIX
Address:	710 S FAIRVIEW AVE
City,State,Zip:	GOLETA, CA 93117
Site ID:	135628
CERS ID:	10604041
CERS Description:	Hazardous Waste Generator

CERS:

Name:	MISSION READY MIX
Address:	710 S FAIRVIEW AVE
City,State,Zip:	GOLETA, CA 93117
Site ID:	135628
CERS ID:	630351
CERS Description:	Industrial Facility Storm Water

Violations:

Site ID:	135628

MISSION READY MIX (Continued) **S123097645**

Site Name:	Mission Ready Mix
Violation Date:	07-01-2006
Citation:	2014-0057-DWQ - Industrial General Permit
Violation Description:	SW - Late Report
Violation Notes:	Failed to submit 2005-2006 report by 07/01/2006
Violation Division:	Water Boards
Violation Program:	INDSTW
Violation Source:	SMARTS,
Site ID:	135628
Site Name:	Mission Ready Mix
Violation Date:	11-24-2014
Citation:	HSC 6.95 25508.1(a)-(e) - California Health and Safety Code, Chapter 6.95, Section(s) 25508.1(a)-(e)
Violation Description:	Failure to electronically update business plan within 30 days of any one of the following events: A 100 percent or more increase in the quantity of a previously disclosed material. Any handling of a previously undisclosed hazardous materials at or above reportable quantities. A change of business address, business ownership, or business name.
Violation Notes:	Returned to compliance on 01/08/2015.
Violation Division:	Santa Barbara County Environmental Health Services
Violation Program:	HMRRP
Violation Source:	CERS,
Site ID:	135628
Site Name:	Mission Ready Mix
Violation Date:	07-01-2007
Citation:	2014-0057-DWQ - Industrial General Permit
Violation Description:	SW - Late Report
Violation Notes:	Failed to submit 2006-2007 annual report
Violation Division:	Water Boards
Violation Program:	INDSTW
Violation Source:	SMARTS,
Site ID:	135628
Site Name:	Mission Ready Mix
Violation Date:	06-10-2020
Citation:	HSC 6.67 25270.4.5(a) - California Health and Safety Code, Chapter 6.67, Section(s) 25270.4.5(a)
Violation Description:	Failure to provide the following training to all oil-handling personnel: 1. Operation and maintenance of equipment to prevent discharges. 2. Discharge procedure protocols. 3. Applicable pollution control laws, rules, and regulations. 4. General facility operations. 5. Contents of the SPCC Plan.
Violation Notes:	Not reported
Violation Division:	Santa Barbara County Environmental Health Services
Violation Program:	APSA
Violation Source:	CERS,
Site ID:	135628
Site Name:	Mission Ready Mix
Violation Date:	06-10-2020
Citation:	HSC 6.67 25270.4.5(a) - California Health and Safety Code, Chapter 6.67, Section(s) 25270.4.5(a)
Violation Description:	Failure to conduct spill prevention briefing for oil-handling personnel at least once a year to assure adequate understanding of the

MISSION READY MIX (Continued) **S123097645**

SPCC Plan.
Violation Notes: Not reported
Violation Division: Santa Barbara County Environmental Health Services
Violation Program: APSA
Violation Source: CERS,

Site ID: 135628
Site Name: Mission Ready Mix
Violation Date: 11-24-2014
Citation: HSC 6.11 25404.1 - California Health and Safety Code, Chapter 6.11, Section(s) 25404.1
Violation Description: Failure to obtain and/or maintain an active hazardous waste generator permit.
Violation Notes: Returned to compliance on 04/02/2015.
Violation Division: Santa Barbara County Environmental Health Services
Violation Program: HW
Violation Source: CERS,

Site ID: 135628
Site Name: Mission Ready Mix
Violation Date: 06-10-2020
Citation: HSC 6.67 25270.4.5(a) - California Health and Safety Code, Chapter 6.67, Section(s) 25270.4.5(a)
Violation Description: Failure to ensure that tanks are inspected and tested by an appropriately qualified person in accordance with industry standards.
Violation Notes: Returned to compliance on 06/12/2020. Chris Busby indicated that the monthly and annual tank inspections (per STI SP001) have not been conducted.
Violation Division: Santa Barbara County Environmental Health Services
Violation Program: APSA
Violation Source: CERS,

Site ID: 135628
Site Name: Mission Ready Mix
Violation Date: 11-24-2014
Citation: HSC 6.5 Multiple Sections - California Health and Safety Code, Chapter 6.5, Section(s) Multiple Sections
Violation Description: Haz Waste Generator Program - Operations/Maintenance - General
Violation Notes: Returned to compliance on 11/14/2018.
Violation Division: Santa Barbara County Environmental Health Services
Violation Program: HW
Violation Source: CERS,

Evaluation:
Eval General Type: Compliance Evaluation Inspection
Eval Date: 11-15-2018
Violations Found: No
Eval Type: Routine done by local agency
Eval Notes: bp inspection
Eval Division: Santa Barbara County Environmental Health Services
Eval Program: HMRRP
Eval Source: CERS,

Eval General Type: Compliance Evaluation Inspection
Eval Date: 11-24-2014
Violations Found: Yes
Eval Type: Routine done by local agency

MISSION READY MIX (Continued) **S123097645**

Eval Notes: Not reported
Eval Division: Santa Barbara County Environmental Health Services
Eval Program: HMRRP
Eval Source: CERS,

Eval General Type: Compliance Evaluation Inspection
Eval Date: 11-24-2014
Violations Found: Yes
Eval Type: Routine done by local agency
Eval Notes: Not reported
Eval Division: Santa Barbara County Environmental Health Services
Eval Program: HW
Eval Source: CERS,

Eval General Type: Compliance Evaluation Inspection
Eval Date: 11-15-2018
Violations Found: No
Eval Type: Routine done by local agency
Eval Notes: hwg inspection + post
Eval Division: Santa Barbara County Environmental Health Services
Eval Program: HW
Eval Source: CERS,

Eval General Type: Compliance Evaluation Inspection
Eval Date: 06-10-2020
Violations Found: Yes
Eval Type: Routine done by local agency
Eval Notes: Not reported
Eval Division: Santa Barbara County Environmental Health Services
Eval Program: APSA
Eval Source: CERS,

Enforcement Action:
Site ID: 135628
Site Name: Mission Ready Mix
Site Address: 710 S FAIRVIEW AVE
Site City: GOLETA
Site Zip: 93117
Enf Action Date: 07-12-2007
Enf Action Type: Notice of Non-Compliance for Non-Filers
Enf Action Description: Notice of Non-Compliance for Non-Filers
Enf Action Notes: N/A
Enf Action Division: Water Boards
Enf Action Program: INDSTW
Enf Action Source: SMARTS,

Site ID: 135628
Site Name: Mission Ready Mix
Site Address: 710 S FAIRVIEW AVE
Site City: GOLETA
Site Zip: 93117
Enf Action Date: 08-01-2006
Enf Action Type: Notice of Violation
Enf Action Description: Notice of Violation
Enf Action Notes: NOV sent for failure to submit annual report for general industrial storm water permit due July 1, 2006.
Enf Action Division: Water Boards

MISSION READY MIX (Continued) **S123097645**

Enf Action Program:	INDSTW
Enf Action Source:	SMARTS,
Site ID:	135628
Site Name:	Mission Ready Mix
Site Address:	710 S FAIRVIEW AVE
Site City:	GOLETA
Site Zip:	93117
Enf Action Date:	09-06-2006
Enf Action Type:	Notice of Violation
Enf Action Description:	Notice of Violation
Enf Action Notes:	NOV sent for failure to submit annual report for general industrial storm water permit due July 1, 2006.
Enf Action Division:	Water Boards
Enf Action Program:	INDSTW
Enf Action Source:	SMARTS,
Site ID:	135628
Site Name:	Mission Ready Mix
Site Address:	710 S FAIRVIEW AVE
Site City:	GOLETA
Site Zip:	93117
Enf Action Date:	09-28-2006
Enf Action Type:	Notice of Violation
Enf Action Description:	Notice of Violation
Enf Action Notes:	Failure to submit 2005-2006 annual report.
Enf Action Division:	Water Boards
Enf Action Program:	INDSTW
Enf Action Source:	SMARTS,

Coordinates:

Site ID:	135628
Facility Name:	Mission Ready Mix
Env Int Type Code:	HWG
Program ID:	10604041
Coord Name:	Not reported
Ref Point Type Desc:	Center of a facility or station.,
Latitude:	34.429470
Longitude:	-119.830250

Affiliation:

Affiliation Type Desc:	Document Preparer
Entity Name:	Christian Busby
Entity Title:	Not reported
Affiliation Address:	Not reported
Affiliation City:	Not reported
Affiliation State:	Not reported
Affiliation Country:	Not reported
Affiliation Zip:	Not reported
Affiliation Phone:	,
Affiliation Type Desc:	Parent Corporation
Entity Name:	Mission Ready Mix
Entity Title:	Not reported
Affiliation Address:	Not reported
Affiliation City:	Not reported

MISSION READY MIX (Continued) **S123097645**

Affiliation State:	Not reported
Affiliation Country:	Not reported
Affiliation Zip:	Not reported
Affiliation Phone:	,
Affiliation Type Desc:	Environmental Contact
Entity Name:	Michael Hunt
Entity Title:	Not reported
Affiliation Address:	11011 Azahar Street, Suite 4
Affiliation City:	Saticoy
Affiliation State:	CA
Affiliation Country:	Not reported
Affiliation Zip:	93004
Affiliation Phone:	,
Affiliation Type Desc:	Owner/Operator
Entity Name:	Michael Hunt
Entity Title:	Operator
Affiliation Address:	710 S Fairview Ave
Affiliation City:	Goleta
Affiliation State:	CA
Affiliation Country:	Not reported
Affiliation Zip:	93117
Affiliation Phone:	,
Affiliation Type Desc:	Facility Mailing Address
Entity Name:	Mailing Address
Entity Title:	Not reported
Affiliation Address:	710 S. Fairview Ave.
Affiliation City:	Goleta
Affiliation State:	CA
Affiliation Country:	Not reported
Affiliation Zip:	93117
Affiliation Phone:	,
Affiliation Type Desc:	Legal Owner
Entity Name:	Michael Hunt
Entity Title:	Not reported
Affiliation Address:	11011 Azahar Street, Suite 4
Affiliation City:	Saticoy
Affiliation State:	CA
Affiliation Country:	United States
Affiliation Zip:	93004
Affiliation Phone:	(805) 672-0200,
Affiliation Type Desc:	Operator
Entity Name:	Michael Hunt
Entity Title:	Not reported
Affiliation Address:	Not reported
Affiliation City:	Not reported
Affiliation State:	Not reported
Affiliation Country:	Not reported
Affiliation Zip:	Not reported
Affiliation Phone:	(805) 896-7116,
Affiliation Type Desc:	Property Owner
Entity Name:	Michael Hunt

MISSION READY MIX (Continued) **S123097645**

Entity Title:	Not reported
Affiliation Address:	11011 Azahar Street, Suite 4
Affiliation City:	Saticoy
Affiliation State:	CA
Affiliation Country:	United States
Affiliation Zip:	93004
Affiliation Phone:	(805) 896-7116,
Affiliation Type Desc:	CUPA District
Entity Name:	Santa Barbara County Env Health
Entity Title:	Not reported
Affiliation Address:	225 Camino del Remedio
Affiliation City:	Santa Barbara
Affiliation State:	CA
Affiliation Country:	Not reported
Affiliation Zip:	93110
Affiliation Phone:	(805) 681-4927,
Affiliation Type Desc:	Identification Signer
Entity Name:	Christian Busby
Entity Title:	QC
Affiliation Address:	Not reported
Affiliation City:	Not reported
Affiliation State:	Not reported
Affiliation Country:	Not reported
Affiliation Zip:	Not reported
Affiliation Phone:	,
Name:	MISSION READY MIX
Address:	710 S FAIRVIEW AVE
City,State,Zip:	GOLETA, CA 93117
Site ID:	135628
CERS ID:	10604041
CERS Description:	Chemical Storage Facilities

Violations:

Site ID:	135628
Site Name:	Mission Ready Mix
Violation Date:	07-01-2006
Citation:	2014-0057-DWQ - Industrial General Permit
Violation Description:	SW - Late Report
Violation Notes:	Failed to submit 2005-2006 report by 07/01/2006
Violation Division:	Water Boards
Violation Program:	INDSTW
Violation Source:	SMARTS,
Site ID:	135628
Site Name:	Mission Ready Mix
Violation Date:	11-24-2014
Citation:	HSC 6.95 25508.1(a)-(e) - California Health and Safety Code, Chapter 6.95, Section(s) 25508.1(a)-(e)
Violation Description:	Failure to electronically update business plan within 30 days of any one of the following events: A 100 percent or more increase in the quantity of a previously disclosed material. Any handling of a previously undisclosed hazardous materials at or above reportable quantities. A change of business address, business ownership, or business name.

MISSION READY MIX (Continued) **S123097645**

Violation Notes:	Returned to compliance on 01/08/2015.
Violation Division:	Santa Barbara County Environmental Health Services
Violation Program:	HMRRP
Violation Source:	CERS,
Site ID:	135628
Site Name:	Mission Ready Mix
Violation Date:	07-01-2007
Citation:	2014-0057-DWQ - Industrial General Permit
Violation Description:	SW - Late Report
Violation Notes:	Failed to submit 2006-2007 annual report
Violation Division:	Water Boards
Violation Program:	INDSTW
Violation Source:	SMARTS,
Site ID:	135628
Site Name:	Mission Ready Mix
Violation Date:	06-10-2020
Citation:	HSC 6.67 25270.4.5(a) - California Health and Safety Code, Chapter 6.67, Section(s) 25270.4.5(a)
Violation Description:	Failure to provide the following training to all oil-handling personnel: 1. Operation and maintenance of equipment to prevent discharges. 2. Discharge procedure protocols. 3. Applicable pollution control laws, rules, and regulations. 4. General facility operations. 5. Contents of the SPCC Plan.
Violation Notes:	Not reported
Violation Division:	Santa Barbara County Environmental Health Services
Violation Program:	APSA
Violation Source:	CERS,
Site ID:	135628
Site Name:	Mission Ready Mix
Violation Date:	06-10-2020
Citation:	HSC 6.67 25270.4.5(a) - California Health and Safety Code, Chapter 6.67, Section(s) 25270.4.5(a)
Violation Description:	Failure to conduct spill prevention briefing for oil-handling personnel at least once a year to assure adequate understanding of the SPCC Plan.
Violation Notes:	Not reported
Violation Division:	Santa Barbara County Environmental Health Services
Violation Program:	APSA
Violation Source:	CERS,
Site ID:	135628
Site Name:	Mission Ready Mix
Violation Date:	11-24-2014
Citation:	HSC 6.11 25404.1 - California Health and Safety Code, Chapter 6.11, Section(s) 25404.1
Violation Description:	Failure to obtain and/or maintain an active hazardous waste generator permit.
Violation Notes:	Returned to compliance on 04/02/2015.
Violation Division:	Santa Barbara County Environmental Health Services
Violation Program:	HW
Violation Source:	CERS,
Site ID:	135628
Site Name:	Mission Ready Mix

MISSION READY MIX (Continued) **S123097645**

Violation Date: 06-10-2020
Citation: HSC 6.67 25270.4.5(a) - California Health and Safety Code, Chapter 6.67, Section(s) 25270.4.5(a)
Violation Description: Failure to ensure that tanks are inspected and tested by an appropriately qualified person in accordance with industry standards.
Violation Notes: Returned to compliance on 06/12/2020. Chris Busby indicated that the monthly and annual tank inspections (per STI SP001) have not been conducted.
Violation Division: Santa Barbara County Environmental Health Services
Violation Program: APSA
Violation Source: CERS,

Site ID: 135628
Site Name: Mission Ready Mix
Violation Date: 11-24-2014
Citation: HSC 6.5 Multiple Sections - California Health and Safety Code, Chapter 6.5, Section(s) Multiple Sections
Violation Description: Haz Waste Generator Program - Operations/Maintenance - General
Violation Notes: Returned to compliance on 11/14/2018.
Violation Division: Santa Barbara County Environmental Health Services
Violation Program: HW
Violation Source: CERS,

Evaluation:
Eval General Type: Compliance Evaluation Inspection
Eval Date: 11-15-2018
Violations Found: No
Eval Type: Routine done by local agency
Eval Notes: bp inspection
Eval Division: Santa Barbara County Environmental Health Services
Eval Program: HMRRP
Eval Source: CERS,

Eval General Type: Compliance Evaluation Inspection
Eval Date: 11-24-2014
Violations Found: Yes
Eval Type: Routine done by local agency
Eval Notes: Not reported
Eval Division: Santa Barbara County Environmental Health Services
Eval Program: HMRRP
Eval Source: CERS,

Eval General Type: Compliance Evaluation Inspection
Eval Date: 11-24-2014
Violations Found: Yes
Eval Type: Routine done by local agency
Eval Notes: Not reported
Eval Division: Santa Barbara County Environmental Health Services
Eval Program: HW
Eval Source: CERS,

Eval General Type: Compliance Evaluation Inspection
Eval Date: 11-15-2018
Violations Found: No
Eval Type: Routine done by local agency
Eval Notes: hwg inspection + post
Eval Division: Santa Barbara County Environmental Health Services

MISSION READY MIX (Continued) **S123097645**

Eval Program: HW
Eval Source: CERS,

Eval General Type: Compliance Evaluation Inspection
Eval Date: 06-10-2020
Violations Found: Yes
Eval Type: Routine done by local agency
Eval Notes: Not reported
Eval Division: Santa Barbara County Environmental Health Services
Eval Program: APSA
Eval Source: CERS,

Enforcement Action:
Site ID: 135628
Site Name: Mission Ready Mix
Site Address: 710 S FAIRVIEW AVE
Site City: GOLETA
Site Zip: 93117
Enf Action Date: 07-12-2007
Enf Action Type: Notice of Non-Compliance for Non-Filers
Enf Action Description: Notice of Non-Compliance for Non-Filers
Enf Action Notes: N/A
Enf Action Division: Water Boards
Enf Action Program: INDSTW
Enf Action Source: SMARTS,

Site ID: 135628
Site Name: Mission Ready Mix
Site Address: 710 S FAIRVIEW AVE
Site City: GOLETA
Site Zip: 93117
Enf Action Date: 08-01-2006
Enf Action Type: Notice of Violation
Enf Action Description: Notice of Violation
Enf Action Notes: NOV sent for failure to submit annual report for general industrial storm water permit due July 1, 2006.
Enf Action Division: Water Boards
Enf Action Program: INDSTW
Enf Action Source: SMARTS,

Site ID: 135628
Site Name: Mission Ready Mix
Site Address: 710 S FAIRVIEW AVE
Site City: GOLETA
Site Zip: 93117
Enf Action Date: 09-06-2006
Enf Action Type: Notice of Violation
Enf Action Description: Notice of Violation
Enf Action Notes: NOV sent for failure to submit annual report for general industrial storm water permit due July 1, 2006.
Enf Action Division: Water Boards
Enf Action Program: INDSTW
Enf Action Source: SMARTS,

Site ID: 135628
Site Name: Mission Ready Mix
Site Address: 710 S FAIRVIEW AVE

MISSION READY MIX (Continued) **S123097645**

Site City:	GOLETA
Site Zip:	93117
Enf Action Date:	09-28-2006
Enf Action Type:	Notice of Violation
Enf Action Description:	Notice of Violation
Enf Action Notes:	Failure to submit 2005-2006 annual report.
Enf Action Division:	Water Boards
Enf Action Program:	INDSTW
Enf Action Source:	SMARTS,

Coordinates:

Site ID:	135628
Facility Name:	Mission Ready Mix
Env Int Type Code:	HWG
Program ID:	10604041
Coord Name:	Not reported
Ref Point Type Desc:	Center of a facility or station.,
Latitude:	34.429470
Longitude:	-119.830250

Affiliation:

Affiliation Type Desc:	Document Preparer
Entity Name:	Christian Busby
Entity Title:	Not reported
Affiliation Address:	Not reported
Affiliation City:	Not reported
Affiliation State:	Not reported
Affiliation Country:	Not reported
Affiliation Zip:	Not reported
Affiliation Phone:	,
Affiliation Type Desc:	Parent Corporation
Entity Name:	Mission Ready Mix
Entity Title:	Not reported
Affiliation Address:	Not reported
Affiliation City:	Not reported
Affiliation State:	Not reported
Affiliation Country:	Not reported
Affiliation Zip:	Not reported
Affiliation Phone:	,
Affiliation Type Desc:	Environmental Contact
Entity Name:	Michael Hunt
Entity Title:	Not reported
Affiliation Address:	11011 Azahar Street, Suite 4
Affiliation City:	Saticoy
Affiliation State:	CA
Affiliation Country:	Not reported
Affiliation Zip:	93004
Affiliation Phone:	,
Affiliation Type Desc:	Owner/Operator
Entity Name:	Michael Hunt
Entity Title:	Operator
Affiliation Address:	710 S Fairview Ave
Affiliation City:	Goleta

MISSION READY MIX (Continued) **S123097645**

Affiliation State:	CA
Affiliation Country:	Not reported
Affiliation Zip:	93117
Affiliation Phone:	,
Affiliation Type Desc:	Facility Mailing Address
Entity Name:	Mailing Address
Entity Title:	Not reported
Affiliation Address:	710 S. Fairview Ave.
Affiliation City:	Goleta
Affiliation State:	CA
Affiliation Country:	Not reported
Affiliation Zip:	93117
Affiliation Phone:	,
Affiliation Type Desc:	Legal Owner
Entity Name:	Michael Hunt
Entity Title:	Not reported
Affiliation Address:	11011 Azahar Street, Suite 4
Affiliation City:	Saticoy
Affiliation State:	CA
Affiliation Country:	United States
Affiliation Zip:	93004
Affiliation Phone:	(805) 672-0200,
Affiliation Type Desc:	Operator
Entity Name:	Michael Hunt
Entity Title:	Not reported
Affiliation Address:	Not reported
Affiliation City:	Not reported
Affiliation State:	Not reported
Affiliation Country:	Not reported
Affiliation Zip:	Not reported
Affiliation Phone:	(805) 896-7116,
Affiliation Type Desc:	Property Owner
Entity Name:	Michael Hunt
Entity Title:	Not reported
Affiliation Address:	11011 Azahar Street, Suite 4
Affiliation City:	Saticoy
Affiliation State:	CA
Affiliation Country:	United States
Affiliation Zip:	93004
Affiliation Phone:	(805) 896-7116,
Affiliation Type Desc:	CUPA District
Entity Name:	Santa Barbara County Env Health
Entity Title:	Not reported
Affiliation Address:	225 Camino del Remedio
Affiliation City:	Santa Barbara
Affiliation State:	CA
Affiliation Country:	Not reported
Affiliation Zip:	93110
Affiliation Phone:	(805) 681-4927,
Affiliation Type Desc:	Identification Signer
Entity Name:	Christian Busby

MISSION READY MIX (Continued) **S123097645**

Entity Title:	QC
Affiliation Address:	Not reported
Affiliation City:	Not reported
Affiliation State:	Not reported
Affiliation Country:	Not reported
Affiliation Zip:	Not reported
Affiliation Phone:	,

Q144 **LYNCH READY MIX CONCRETE DBA MISSION READY MIX INC** **RCRA NonGen / NLR** **1024819649**
NNW **710 S FAIRVIEW AVE** **CAL000330349**
1/8-1/4 **GOLETA, CA 93117**
0.240 mi.
1267 ft. **Site 2 of 9 in cluster Q**

Relative:
Higher

Actual:
13 ft.

RCRA Listings:

Date Form Received by Agency:	20080303
Handler Name:	LYNCH READY MIX CONCRETE DBA MISSION READY MIX INC
Handler Address:	710 S FAIRVIEW AVE
Handler City,State,Zip:	GOLETA, CA 93117-3911
EPA ID:	CAL000330349
Contact Name:	ASHLEY GREEN
Contact Address:	11011 AZAHAR ST STE 4
Contact City,State,Zip:	VENTURA, CA 93004
Contact Telephone:	805-672-0200
Contact Fax:	000-000-0000
Contact Email:	ASHLEY_MISSION@SBCGLOBAL.NET
Contact Title:	Not reported
EPA Region:	09
Land Type:	Not reported
Federal Waste Generator Description:	Not a generator, verified
Non-Notifier:	Not reported
Biennial Report Cycle:	Not reported
Accessibility:	Not reported
Active Site Indicator:	Handler Activities
State District Owner:	Not reported
State District:	Not reported
Mailing Address:	11011 AZAHAR ST STE 4
Mailing City,State,Zip:	VENTURA, CA 93004-1944
Owner Name:	LYNCH READY MIX CONCRETE DBA MISSIO
Owner Type:	Other
Operator Name:	ASHLEY GREEN
Operator Type:	Other
Short-Term Generator Activity:	No
Importer Activity:	No
Mixed Waste Generator:	No
Transporter Activity:	No
Transfer Facility Activity:	No
Recycler Activity with Storage:	No
Small Quantity On-Site Burner Exemption:	No
Smelting Melting and Refining Furnace Exemption:	No
Underground Injection Control:	No
Off-Site Waste Receipt:	No
Universal Waste Indicator:	Yes
Universal Waste Destination Facility:	Yes
Federal Universal Waste:	No
Active Site Fed-Reg Treatment Storage and Disposal Facility:	Not reported
Active Site Converter Treatment storage and Disposal Facility:	Not reported

LYNCH READY MIX CONCRETE DBA MISSION READY MIX INC (Continued) **1024819649**

Active Site State-Reg Treatment Storage and Disposal Facility:	Not reported
Active Site State-Reg Handler:	---
Federal Facility Indicator:	Not reported
Hazardous Secondary Material Indicator:	N
Sub-Part K Indicator:	Not reported
Commercial TSD Indicator:	No
Treatment Storage and Disposal Type:	Not reported
2018 GPRA Permit Baseline:	Not on the Baseline
2018 GPRA Renewals Baseline:	Not on the Baseline
Permit Renewals Workload Universe:	Not reported
Permit Workload Universe:	Not reported
Permit Progress Universe:	Not reported
Post-Closure Workload Universe:	Not reported
Closure Workload Universe:	Not reported
202 GPRA Corrective Action Baseline:	No
Corrective Action Workload Universe:	No
Subject to Corrective Action Universe:	No
Non-TSDFs Where RCRA CA has Been Imposed Universe:	No
TSDFs Potentially Subject to CA Under 3004 (u)/(v) Universe:	No
TSDFs Only Subject to CA under Discretionary Auth Universe:	No
Corrective Action Priority Ranking:	No NCAPS ranking
Environmental Control Indicator:	No
Institutional Control Indicator:	No
Human Exposure Controls Indicator:	N/A
Groundwater Controls Indicator:	N/A
Operating TSDF Universe:	Not reported
Full Enforcement Universe:	Not reported
Significant Non-Complier Universe:	No
Unaddressed Significant Non-Complier Universe:	No
Addressed Significant Non-Complier Universe:	No
Significant Non-Complier With a Compliance Schedule Universe:	No
Financial Assurance Required: Not reported	
Handler Date of Last Change:	20180905
Recognized Trader-Importer:	No
Recognized Trader-Exporter:	No
Importer of Spent Lead Acid Batteries:	No
Exporter of Spent Lead Acid Batteries:	No
Recycler Activity Without Storage:	No
Manifest Broker:	No
Sub-Part P Indicator:	No

Handler - Owner Operator:

Owner/Operator Indicator:	Owner
Owner/Operator Name: LYNCH READY MIX CONCRETE DBA MISSIO	
Legal Status:	Other
Date Became Current:	Not reported
Date Ended Current:	Not reported
Owner/Operator Address:	11011 AZAHAR ST STE 4
Owner/Operator City,State,Zip:	VENTURA, CA 93004-0000
Owner/Operator Telephone:	805-672-0200
Owner/Operator Telephone Ext:	Not reported
Owner/Operator Fax:	Not reported
Owner/Operator Email:	Not reported

Owner/Operator Indicator:	Operator
Owner/Operator Name: ASHLEY GREEN	

LYNCH READY MIX CONCRETE DBA MISSION READY MIX INC (Continued) **1024819649**

Legal Status:	Other
Date Became Current:	Not reported
Date Ended Current:	Not reported
Owner/Operator Address:	11011 AZAHAR ST STE 4
Owner/Operator City,State,Zip:	VENTURA, CA 93004
Owner/Operator Telephone:	805-672-0200
Owner/Operator Telephone Ext:	Not reported
Owner/Operator Fax:	Not reported
Owner/Operator Email:	Not reported

Historic Generators:

Receive Date:	20080303
Handler Name:	LYNCH READY MIX CONCRETE DBA MISSION READY MIX INC
Federal Waste Generator Description:	Not a generator, verified
State District Owner:	Not reported
Large Quantity Handler of Universal Waste:	No
Recognized Trader Importer:	No
Recognized Trader Exporter:	No
Spent Lead Acid Battery Importer:	No
Spent Lead Acid Battery Exporter:	No
Current Record:	Yes
Non Storage Recycler Activity:	Not reported
Electronic Manifest Broker:	Not reported

List of NAICS Codes and Descriptions:

NAICS Code:	32732
NAICS Description:	READY-MIX CONCRETE MANUFACTURING

Facility Has Received Notices of Violations:

Violations:	No Violations Found

Evaluation Action Summary:

Evaluations:	No Evaluations Found

Q145 **MISSION READY MIX** **CERS TANKS** **S109450726**
NNW **710 S FAIRVIEW AVE** **NPDES** **N/A**
1/8-1/4 **GOLETA, CA 93117** **CIWQS**
0.240 mi.
1267 ft. **Site 3 of 9 in cluster Q**

Relative: Higher
Actual: 13 ft.

CERS TANKS:

Name:	MISSION READY MIX
Address:	710 S FAIRVIEW AVE
City,State,Zip:	GOLETA, CA 93117
Site ID:	135628
CERS ID:	10604041
CERS Description:	Aboveground Petroleum Storage

Violations:

Site ID:	135628
Site Name:	Mission Ready Mix
Violation Date:	07-01-2006
Citation:	2014-0057-DWQ - Industrial General Permit
Violation Description:	SW - Late Report
Violation Notes:	Failed to submit 2005-2006 report by 07/01/2006

MISSION READY MIX (Continued) **S109450726**

Violation Division: Water Boards
Violation Program: INDSTW
Violation Source: SMARTS,

Site ID: 135628
Site Name: Mission Ready Mix
Violation Date: 11-24-2014
Citation: HSC 6.95 25508.1(a)-(e) - California Health and Safety Code, Chapter 6.95, Section(s) 25508.1(a)-(e)
Violation Description: Failure to electronically update business plan within 30 days of any one of the following events: A 100 percent or more increase in the quantity of a previously disclosed material. Any handling of a previously undisclosed hazardous materials at or above reportable quantities. A change of business address, business ownership, or business name.
Violation Notes: Returned to compliance on 01/08/2015.
Violation Division: Santa Barbara County Environmental Health Services
Violation Program: HMRRP
Violation Source: CERS,

Site ID: 135628
Site Name: Mission Ready Mix
Violation Date: 07-01-2007
Citation: 2014-0057-DWQ - Industrial General Permit
Violation Description: SW - Late Report
Violation Notes: Failed to submit 2006-2007 annual report
Violation Division: Water Boards
Violation Program: INDSTW
Violation Source: SMARTS,

Site ID: 135628
Site Name: Mission Ready Mix
Violation Date: 06-10-2020
Citation: HSC 6.67 25270.4.5(a) - California Health and Safety Code, Chapter 6.67, Section(s) 25270.4.5(a)
Violation Description: Failure to provide the following training to all oil-handling personnel: 1. Operation and maintenance of equipment to prevent discharges. 2. Discharge procedure protocols. 3. Applicable pollution control laws, rules, and regulations. 4. General facility operations. 5. Contents of the SPCC Plan.
Violation Notes: Not reported
Violation Division: Santa Barbara County Environmental Health Services
Violation Program: APSA
Violation Source: CERS,

Site ID: 135628
Site Name: Mission Ready Mix
Violation Date: 06-10-2020
Citation: HSC 6.67 25270.4.5(a) - California Health and Safety Code, Chapter 6.67, Section(s) 25270.4.5(a)
Violation Description: Failure to conduct spill prevention briefing for oil-handling personnel at least once a year to assure adequate understanding of the SPCC Plan.
Violation Notes: Not reported
Violation Division: Santa Barbara County Environmental Health Services
Violation Program: APSA
Violation Source: CERS,

MISSION READY MIX (Continued) **S109450726**

Site ID: 135628
Site Name: Mission Ready Mix
Violation Date: 11-24-2014
Citation: HSC 6.11 25404.1 - California Health and Safety Code, Chapter 6.11, Section(s) 25404.1
Violation Description: Failure to obtain and/or maintain an active hazardous waste generator permit.
Violation Notes: Returned to compliance on 04/02/2015.
Violation Division: Santa Barbara County Environmental Health Services
Violation Program: HW
Violation Source: CERS,

Site ID: 135628
Site Name: Mission Ready Mix
Violation Date: 06-10-2020
Citation: HSC 6.67 25270.4.5(a) - California Health and Safety Code, Chapter 6.67, Section(s) 25270.4.5(a)
Violation Description: Failure to ensure that tanks are inspected and tested by an appropriately qualified person in accordance with industry standards.
Violation Notes: Returned to compliance on 06/12/2020. Chris Busby indicated that the monthly and annual tank inspections (per STI SP001) have not been conducted.
Violation Division: Santa Barbara County Environmental Health Services
Violation Program: APSA
Violation Source: CERS,

Site ID: 135628
Site Name: Mission Ready Mix
Violation Date: 11-24-2014
Citation: HSC 6.5 Multiple Sections - California Health and Safety Code, Chapter 6.5, Section(s) Multiple Sections
Violation Description: Haz Waste Generator Program - Operations/Maintenance - General
Violation Notes: Returned to compliance on 11/14/2018.
Violation Division: Santa Barbara County Environmental Health Services
Violation Program: HW
Violation Source: CERS,

Evaluation:
Eval General Type: Compliance Evaluation Inspection
Eval Date: 11-15-2018
Violations Found: No
Eval Type: Routine done by local agency
Eval Notes: bp inspection
Eval Division: Santa Barbara County Environmental Health Services
Eval Program: HMRRP
Eval Source: CERS,

Eval General Type: Compliance Evaluation Inspection
Eval Date: 11-24-2014
Violations Found: Yes
Eval Type: Routine done by local agency
Eval Notes: Not reported
Eval Division: Santa Barbara County Environmental Health Services
Eval Program: HMRRP
Eval Source: CERS,

Eval General Type: Compliance Evaluation Inspection

MISSION READY MIX (Continued) **S109450726**

Eval Date: 11-24-2014
Violations Found: Yes
Eval Type: Routine done by local agency
Eval Notes: Not reported
Eval Division: Santa Barbara County Environmental Health Services
Eval Program: HW
Eval Source: CERS,

Eval General Type: Compliance Evaluation Inspection
Eval Date: 11-15-2018
Violations Found: No
Eval Type: Routine done by local agency
Eval Notes: hwg inspection + post
Eval Division: Santa Barbara County Environmental Health Services
Eval Program: HW
Eval Source: CERS,

Eval General Type: Compliance Evaluation Inspection
Eval Date: 06-10-2020
Violations Found: Yes
Eval Type: Routine done by local agency
Eval Notes: Not reported
Eval Division: Santa Barbara County Environmental Health Services
Eval Program: APSA
Eval Source: CERS,

Enforcement Action:
Site ID: 135628
Site Name: Mission Ready Mix
Site Address: 710 S FAIRVIEW AVE
Site City: GOLETA
Site Zip: 93117
Enf Action Date: 07-12-2007
Enf Action Type: Notice of Non-Compliance for Non-Filers
Enf Action Description: Notice of Non-Compliance for Non-Filers
Enf Action Notes: N/A
Enf Action Division: Water Boards
Enf Action Program: INDSTW
Enf Action Source: SMARTS,

Site ID: 135628
Site Name: Mission Ready Mix
Site Address: 710 S FAIRVIEW AVE
Site City: GOLETA
Site Zip: 93117
Enf Action Date: 08-01-2006
Enf Action Type: Notice of Violation
Enf Action Description: Notice of Violation
Enf Action Notes: NOV sent for failure to submit annual report for general industrial storm water permit due July 1, 2006.
Enf Action Division: Water Boards
Enf Action Program: INDSTW
Enf Action Source: SMARTS,

Site ID: 135628
Site Name: Mission Ready Mix
Site Address: 710 S FAIRVIEW AVE

MISSION READY MIX (Continued) **S109450726**

Site City:	GOLETA
Site Zip:	93117
Enf Action Date:	09-06-2006
Enf Action Type:	Notice of Violation
Enf Action Description:	Notice of Violation
Enf Action Notes:	NOV sent for failure to submit annual report for general industrial storm water permit due July 1, 2006.
Enf Action Division:	Water Boards
Enf Action Program:	INDSTW
Enf Action Source:	SMARTS,

Site ID:	135628
Site Name:	Mission Ready Mix
Site Address:	710 S FAIRVIEW AVE
Site City:	GOLETA
Site Zip:	93117
Enf Action Date:	09-28-2006
Enf Action Type:	Notice of Violation
Enf Action Description:	Notice of Violation
Enf Action Notes:	Failure to submit 2005-2006 annual report.
Enf Action Division:	Water Boards
Enf Action Program:	INDSTW
Enf Action Source:	SMARTS,

Coordinates:

Site ID:	135628
Facility Name:	Mission Ready Mix
Env Int Type Code:	HWG
Program ID:	10604041
Coord Name:	Not reported
Ref Point Type Desc:	Center of a facility or station.,
Latitude:	34.429470
Longitude:	-119.830250

Affiliation:

Affiliation Type Desc:	Document Preparer
Entity Name:	Christian Busby
Entity Title:	Not reported
Affiliation Address:	Not reported
Affiliation City:	Not reported
Affiliation State:	Not reported
Affiliation Country:	Not reported
Affiliation Zip:	Not reported
Affiliation Phone:	,

Affiliation Type Desc:	Parent Corporation
Entity Name:	Mission Ready Mix
Entity Title:	Not reported
Affiliation Address:	Not reported
Affiliation City:	Not reported
Affiliation State:	Not reported
Affiliation Country:	Not reported
Affiliation Zip:	Not reported
Affiliation Phone:	,

Affiliation Type Desc:	Environmental Contact

MISSION READY MIX (Continued) **S109450726**

Entity Name:	Michael Hunt
Entity Title:	Not reported
Affiliation Address:	11011 Azahar Street, Suite 4
Affiliation City:	Saticoy
Affiliation State:	CA
Affiliation Country:	Not reported
Affiliation Zip:	93004
Affiliation Phone:	,
Affiliation Type Desc:	Owner/Operator
Entity Name:	Michael Hunt
Entity Title:	Operator
Affiliation Address:	710 S Fairview Ave
Affiliation City:	Goleta
Affiliation State:	CA
Affiliation Country:	Not reported
Affiliation Zip:	93117
Affiliation Phone:	,
Affiliation Type Desc:	Facility Mailing Address
Entity Name:	Mailing Address
Entity Title:	Not reported
Affiliation Address:	710 S. Fairview Ave.
Affiliation City:	Goleta
Affiliation State:	CA
Affiliation Country:	Not reported
Affiliation Zip:	93117
Affiliation Phone:	,
Affiliation Type Desc:	Legal Owner
Entity Name:	Michael Hunt
Entity Title:	Not reported
Affiliation Address:	11011 Azahar Street, Suite 4
Affiliation City:	Saticoy
Affiliation State:	CA
Affiliation Country:	United States
Affiliation Zip:	93004
Affiliation Phone:	(805) 672-0200,
Affiliation Type Desc:	Operator
Entity Name:	Michael Hunt
Entity Title:	Not reported
Affiliation Address:	Not reported
Affiliation City:	Not reported
Affiliation State:	Not reported
Affiliation Country:	Not reported
Affiliation Zip:	Not reported
Affiliation Phone:	(805) 896-7116,
Affiliation Type Desc:	Property Owner
Entity Name:	Michael Hunt
Entity Title:	Not reported
Affiliation Address:	11011 Azahar Street, Suite 4
Affiliation City:	Saticoy
Affiliation State:	CA
Affiliation Country:	United States
Affiliation Zip:	93004

MISSION READY MIX (Continued) **S109450726**

Affiliation Phone: (805) 896-7116,

Affiliation Type Desc: CUPA District
Entity Name: Santa Barbara County Env Health
Entity Title: Not reported
Affiliation Address: 225 Camino del Remedio
Affiliation City: Santa Barbara
Affiliation State: CA
Affiliation Country: Not reported
Affiliation Zip: 93110
Affiliation Phone: (805) 681-4927,

Affiliation Type Desc: Identification Signer
Entity Name: Christian Busby
Entity Title: QC
Affiliation Address: Not reported
Affiliation City: Not reported
Affiliation State: Not reported
Affiliation Country: Not reported
Affiliation Zip: Not reported
Affiliation Phone: ,

NPDES:
Name: MISSION READY MIX
Address: 710 S FAIRVIEW AVE
City,State,Zip: GOLETA, CA 93117
Facility Status: Active
NPDES Number: CAS000001
Region: 3
Agency Number: 0
Regulatory Measure ID: 299148
Place ID: Not reported
Order Number: 97-03-DWQ
WDID: 3 42I020166
Regulatory Measure Type: Enrollee
Program Type: Industrial
Adoption Date Of Regulatory Measure: Not reported
Effective Date Of Regulatory Measure: 04/05/2006
Termination Date Of Regulatory Measure: Not reported
Expiration Date Of Regulatory Measure: Not reported
Discharge Address: 710 S Fairview Ave
Discharge Name: Michael Hunt
Discharge City: Goleta
Discharge State: California
Discharge Zip: 93117
Status: Not reported
Status Date: Not reported
Operator Name: Not reported
Operator Address: Not reported
Operator City: Not reported
Operator State: Not reported
Operator Zip: Not reported

NPDES as of 03/2018:
NPDES Number: CAS000001
Status: Active

MISSION READY MIX (Continued) **S109450726**

Agency Number:	0
Region:	3
Regulatory Measure ID:	299148
Order Number:	97-03-DWQ
Regulatory Measure Type:	Enrollee
Place ID:	Not reported
WDID:	3 42I020166
Program Type:	Industrial
Adoption Date Of Regulatory Measure:	Not reported
Effective Date Of Regulatory Measure:	04/05/2006
Expiration Date Of Regulatory Measure:	Not reported
Termination Date Of Regulatory Measure:	Not reported
Discharge Name:	Michael Hunt
Discharge Address:	710 S Fairview Ave
Discharge City:	Goleta
Discharge State:	California
Discharge Zip:	93117
Received Date:	Not reported
Processed Date:	Not reported
Status:	Not reported
Status Date:	Not reported
Place Size:	Not reported
Place Size Unit:	Not reported
Contact:	Not reported
Contact Title:	Not reported
Contact Phone:	Not reported
Contact Phone Ext:	Not reported
Contact Email:	Not reported
Operator Name:	Not reported
Operator Address:	Not reported
Operator City:	Not reported
Operator State:	Not reported
Operator Zip:	Not reported
Operator Contact:	Not reported
Operator Contact Title:	Not reported
Operator Contact Phone:	Not reported
Operator Contact Phone Ext:	Not reported
Operator Contact Email:	Not reported
Operator Type:	Not reported
Developer:	Not reported
Developer Address:	Not reported
Developer City:	Not reported
Developer State:	Not reported
Developer Zip:	Not reported
Developer Contact:	Not reported
Developer Contact Title:	Not reported
Constype Linear Utility Ind:	Not reported
Emergency Phone:	Not reported
Emergency Phone Ext:	Not reported
Constype Above Ground Ind:	Not reported
Constype Below Ground Ind:	Not reported
Constype Cable Line Ind:	Not reported
Constype Comm Line Ind:	Not reported
Constype Commertial Ind:	Not reported
Constype Electrical Line Ind:	Not reported
Constype Gas Line Ind:	Not reported
Constype Industrial Ind:	Not reported

MISSION READY MIX (Continued) **S109450726**

Constype Other Description:	Not reported
Constype Other Ind:	Not reported
Constype Recons Ind:	Not reported
Constype Residential Ind:	Not reported
Constype Transport Ind:	Not reported
Constype Utility Description:	Not reported
Constype Utility Ind:	Not reported
Constype Water Sewer Ind:	Not reported
Dir Discharge Uswater Ind:	Not reported
Receiving Water Name:	Not reported
Certifier:	Not reported
Certifier Title:	Not reported
Certification Date:	Not reported
Primary Sic:	Not reported
Secondary Sic:	Not reported
Tertiary Sic:	Not reported
NPDES Number:	Not reported
Status:	Not reported
Agency Number:	Not reported
Region:	3
Regulatory Measure ID:	299148
Order Number:	Not reported
Regulatory Measure Type:	Industrial
Place ID:	Not reported
WDID:	3 42I020166
Program Type:	Not reported
Adoption Date Of Regulatory Measure:	Not reported
Effective Date Of Regulatory Measure:	Not reported
Expiration Date Of Regulatory Measure:	Not reported
Termination Date Of Regulatory Measure:	Not reported
Discharge Name:	Not reported
Discharge Address:	Not reported
Discharge City:	Not reported
Discharge State:	Not reported
Discharge Zip:	Not reported
Received Date:	05/09/2008
Processed Date:	04/05/2006
Status:	Active
Status Date:	04/05/2006
Place Size:	18839
Place Size Unit:	SqFt
Contact:	Michael Hunt
Contact Title:	manager
Contact Phone:	805-896-7116
Contact Phone Ext:	Not reported
Contact Email:	missionreadygoleta@gmail.com
Operator Name:	Michael Hunt
Operator Address:	Not reported
Operator City:	Not reported
Operator State:	Not reported
Operator Zip:	Not reported
Operator Contact:	Not reported
Operator Contact Title:	Not reported
Operator Contact Phone:	Not reported
Operator Contact Phone Ext:	Not reported
Operator Contact Email:	Not reported

MISSION READY MIX (Continued) **S109450726**

Operator Type:	Private Individual
Developer:	Not reported
Developer Address:	Not reported
Developer City:	Not reported
Developer State:	California
Developer Zip:	Not reported
Developer Contact:	Not reported
Developer Contact Title:	Not reported
Constype Linear Utility Ind:	Not reported
Emergency Phone:	Not reported
Emergency Phone Ext:	Not reported
Constype Above Ground Ind:	Not reported
Constype Below Ground Ind:	Not reported
Constype Cable Line Ind:	Not reported
Constype Comm Line Ind:	Not reported
Constype Commertial Ind:	Not reported
Constype Electrical Line Ind:	Not reported
Constype Gas Line Ind:	Not reported
Constype Industrial Ind:	Not reported
Constype Other Description:	Not reported
Constype Other Ind:	Not reported
Constype Recons Ind:	Not reported
Constype Residential Ind:	Not reported
Constype Transport Ind:	Not reported
Constype Utility Description:	Not reported
Constype Utility Ind:	Not reported
Constype Water Sewer Ind:	Not reported
Dir Discharge Uswater Ind:	N
Receiving Water Name:	San Jose Creek
Certifier:	MICHAEL HUNT
Certifier Title:	MANAGER
Certification Date:	07-APR-15
Primary Sic:	3273-Ready-Mixed Concrete
Secondary Sic:	Not reported
Tertiary Sic:	Not reported

Name:	MISSION READY MIX
Address:	710 S FAIRVIEW AVE
City,State,Zip:	GOLETA, CA 93117
Facility Status:	Not reported
NPDES Number:	Not reported
Region:	Not reported
Agency Number:	Not reported
Regulatory Measure ID:	Not reported
Place ID:	Not reported
Order Number:	Not reported
WDID:	3 42I020166
Regulatory Measure Type:	Industrial
Program Type:	Not reported
Adoption Date Of Regulatory Measure:	Not reported
Effective Date Of Regulatory Measure:	Not reported
Termination Date Of Regulatory Measure:	Not reported
Expiration Date Of Regulatory Measure:	Not reported
Discharge Address:	Not reported
Discharge Name:	Not reported
Discharge City:	Not reported

MISSION READY MIX (Continued) **S109450726**

Discharge State:	Not reported
Discharge Zip:	Not reported
Status:	Active
Status Date:	04/05/2006
Operator Name:	Michael Hunt
Operator Address:	Not reported
Operator City:	Not reported
Operator State:	Not reported
Operator Zip:	Not reported

NPDES as of 03/2018:

NPDES Number:	CAS000001
Status:	Active
Agency Number:	0
Region:	3
Regulatory Measure ID:	299148
Order Number:	97-03-DWQ
Regulatory Measure Type:	Enrollee
Place ID:	Not reported
WDID:	3 42I020166
Program Type:	Industrial
Adoption Date Of Regulatory Measure:	Not reported
Effective Date Of Regulatory Measure:	04/05/2006
Expiration Date Of Regulatory Measure:	Not reported
Termination Date Of Regulatory Measure:	Not reported
Discharge Name:	Michael Hunt
Discharge Address:	710 S Fairview Ave
Discharge City:	Goleta
Discharge State:	California
Discharge Zip:	93117
Received Date:	Not reported
Processed Date:	Not reported
Status:	Not reported
Status Date:	Not reported
Place Size:	Not reported
Place Size Unit:	Not reported
Contact:	Not reported
Contact Title:	Not reported
Contact Phone:	Not reported
Contact Phone Ext:	Not reported
Contact Email:	Not reported
Operator Name:	Not reported
Operator Address:	Not reported
Operator City:	Not reported
Operator State:	Not reported
Operator Zip:	Not reported
Operator Contact:	Not reported
Operator Contact Title:	Not reported
Operator Contact Phone:	Not reported
Operator Contact Phone Ext:	Not reported
Operator Contact Email:	Not reported
Operator Type:	Not reported
Developer:	Not reported
Developer Address:	Not reported
Developer City:	Not reported
Developer State:	Not reported
Developer Zip:	Not reported
Developer Contact:	Not reported

MISSION READY MIX (Continued) **S109450726**

Developer Contact Title:	Not reported
Constype Linear Utility Ind:	Not reported
Emergency Phone:	Not reported
Emergency Phone Ext:	Not reported
Constype Above Ground Ind:	Not reported
Constype Below Ground Ind:	Not reported
Constype Cable Line Ind:	Not reported
Constype Comm Line Ind:	Not reported
Constype Commertial Ind:	Not reported
Constype Electrical Line Ind:	Not reported
Constype Gas Line Ind:	Not reported
Constype Industrial Ind:	Not reported
Constype Other Description:	Not reported
Constype Other Ind:	Not reported
Constype Recons Ind:	Not reported
Constype Residential Ind:	Not reported
Constype Transport Ind:	Not reported
Constype Utility Description:	Not reported
Constype Utility Ind:	Not reported
Constype Water Sewer Ind:	Not reported
Dir Discharge Uswater Ind:	Not reported
Receiving Water Name:	Not reported
Certifier:	Not reported
Certifier Title:	Not reported
Certification Date:	Not reported
Primary Sic:	Not reported
Secondary Sic:	Not reported
Tertiary Sic:	Not reported
NPDES Number:	Not reported
Status:	Not reported
Agency Number:	Not reported
Region:	3
Regulatory Measure ID:	299148
Order Number:	Not reported
Regulatory Measure Type:	Industrial
Place ID:	Not reported
WDID:	3 42I020166
Program Type:	Not reported
Adoption Date Of Regulatory Measure:	Not reported
Effective Date Of Regulatory Measure:	Not reported
Expiration Date Of Regulatory Measure:	Not reported
Termination Date Of Regulatory Measure:	Not reported
Discharge Name:	Not reported
Discharge Address:	Not reported
Discharge City:	Not reported
Discharge State:	Not reported
Discharge Zip:	Not reported
Received Date:	05/09/2008
Processed Date:	04/05/2006
Status:	Active
Status Date:	04/05/2006
Place Size:	18839
Place Size Unit:	SqFt
Contact:	Michael Hunt
Contact Title:	manager
Contact Phone:	805-896-7116

MISSION READY MIX (Continued) **S109450726**

Contact Phone Ext:	Not reported
Contact Email:	missionreadygoleta@gmail.com
Operator Name:	Michael Hunt
Operator Address:	Not reported
Operator City:	Not reported
Operator State:	Not reported
Operator Zip:	Not reported
Operator Contact:	Not reported
Operator Contact Title:	Not reported
Operator Contact Phone:	Not reported
Operator Contact Phone Ext:	Not reported
Operator Contact Email:	Not reported
Operator Type:	Private Individual
Developer:	Not reported
Developer Address:	Not reported
Developer City:	Not reported
Developer State:	California
Developer Zip:	Not reported
Developer Contact:	Not reported
Developer Contact Title:	Not reported
Constype Linear Utility Ind:	Not reported
Emergency Phone:	Not reported
Emergency Phone Ext:	Not reported
Constype Above Ground Ind:	Not reported
Constype Below Ground Ind:	Not reported
Constype Cable Line Ind:	Not reported
Constype Comm Line Ind:	Not reported
Constype Commertial Ind:	Not reported
Constype Electrical Line Ind:	Not reported
Constype Gas Line Ind:	Not reported
Constype Industrial Ind:	Not reported
Constype Other Description:	Not reported
Constype Other Ind:	Not reported
Constype Recons Ind:	Not reported
Constype Residential Ind:	Not reported
Constype Transport Ind:	Not reported
Constype Utility Description:	Not reported
Constype Utility Ind:	Not reported
Constype Water Sewer Ind:	Not reported
Dir Discharge Uswater Ind:	N
Receiving Water Name:	San Jose Creek
Certifier:	MICHAEL HUNT
Certifier Title:	MANAGER
Certification Date:	07-APR-15
Primary Sic:	3273-Ready-Mixed Concrete
Secondary Sic:	Not reported
Tertiary Sic:	Not reported

CIWQS:

Name:	MISSION READY MIX
Address:	710 S FAIRVIEW AVE
City,State,Zip:	GOLETA, CA 93117
Agency:	Michael Hunt
Agency Address:	710 S Fairview Ave, Goleta, CA 93117
Place/Project Type:	Industrial - Ready-Mixed Concrete
SIC/NAICS:	3273

MISSION READY MIX (Continued) **S109450726**

Region:	3
Program:	INDSTW
Regulatory Measure Status:	Active
Regulatory Measure Type:	Storm water industrial
Order Number:	2014-0057-DWQ
WDID:	3 42I020166
NPDES Number:	CAS000001
Adoption Date:	Not reported
Effective Date:	04/05/2006
Termination Date:	Not reported
Expiration/Review Date:	Not reported
Design Flow:	Not reported
Major/Minor:	Not reported
Complexity:	Not reported
TTWQ:	Not reported
Enforcement Actions within 5 years:	0
Violations within 5 years:	0
Latitude:	34.42958
Longitude:	-119.83069

M146 **PHELPS ELECTRONICS INC** **CUPA Listings** **S110741941**
NNE **5770 THORNWOOD DR #A** **N/A**
1/8-1/4 **GOLETA, CA 93117**
0.244 mi.
1287 ft. **Site 11 of 11 in cluster M**

Relative:
Higher

Actual:
19 ft.

CUPA SANTA BARBARA:

Name:	PHELPS ELECTRONICS INC
Address:	5770 THORNWOOD DR #A
City,State,Zip:	GOLETA, CA 93117
Facility Id:	FA0011839
Region:	SANTA BARBARA
Cross Street:	Not reported
Latitude:	Not reported
Longitude:	Not reported
Mailing Name:	PHELPS ELECTRONICS INC
Mailing Care Of:	JOHN D PHELPS
Mailing Address:	5770 THORNWOOD DR #A
Mailing City:	GOLETA
Mailing State:	CA
Mailing Zip Code:	931173802
Record Id:	PR0506769
Pe #:	2100
Current Status:	2

Name:	PHELPS ELECTRONICS INC
Address:	5770 THORNWOOD DR #A
City,State,Zip:	GOLETA, CA 93117
Facility Id:	FA0011839
Region:	SANTA BARBARA
Cross Street:	Not reported
Latitude:	Not reported
Longitude:	Not reported
Mailing Name:	PHELPS ELECTRONICS INC
Mailing Care Of:	JOHN D PHELPS
Mailing Address:	5770 THORNWOOD DR #A
Mailing City:	GOLETA
Mailing State:	CA

PHELPS ELECTRONICS INC (Continued) **S110741941**

Mailing Zip Code:	931173802
Record Id:	PR0220527
Pe #:	2200
Current Status:	2

Q147 **FERNANDOS SMOG CHECK** **RCRA NonGen / NLR** **1024858954**
NNW **5940 OLNEY ST** **CAL000425691**
1/8-1/4 **GOLETA, CA 93117**
0.245 mi.
1292 ft. **Site 4 of 9 in cluster Q**

Relative: **Higher**
Actual: **13 ft.**

RCRA Listings:

Date Form Received by Agency:		20170313
Handler Name:	FERNANDOS SMOG CHECK	
Handler Address:		5940 OLNEY ST
Handler City,State,Zip:		GOLETA, CA 93117
EPA ID:		CAL000425691
Contact Name:		FERNANDO H ZAMORA
Contact Address:		5940 OLNEY ST
Contact City,State,Zip:		GOLETA, CA 93117
Contact Telephone:		805-284-7103
Contact Fax:		Not reported
Contact Email:		FERNIZ805@GMAIL.COM
Contact Title:		Not reported
EPA Region:		09
Land Type:		Not reported
Federal Waste Generator Description:		Not a generator, verified
Non-Notifier:		Not reported
Biennial Report Cycle:		Not reported
Accessibility:		Not reported
Active Site Indicator:		Handler Activities
State District Owner:		Not reported
State District:		Not reported
Mailing Address:		484 LINFIELD PL #E
Mailing City,State,Zip:		GOLETA, CA 93117
Owner Name:	FERNANDO ZAMORA	
Owner Type:		Other
Operator Name:	FERNANDO H ZAMORA	
Operator Type:		Other
Short-Term Generator Activity:		No
Importer Activity:		No
Mixed Waste Generator:		No
Transporter Activity:		No
Transfer Facility Activity:		No
Recycler Activity with Storage:		No
Small Quantity On-Site Burner Exemption:		No
Smelting Melting and Refining Furnace Exemption:		No
Underground Injection Control:		No
Off-Site Waste Receipt:		No
Universal Waste Indicator:		Yes
Universal Waste Destination Facility:		Yes
Federal Universal Waste:		No
Active Site Fed-Reg Treatment Storage and Disposal Facility:		Not reported
Active Site Converter Treatment storage and Disposal Facility:		Not reported
Active Site State-Reg Treatment Storage and Disposal Facility:		Not reported
Active Site State-Reg Handler:		---
Federal Facility Indicator:		Not reported
Hazardous Secondary Material Indicator:		N

FERNANDOS SMOG CHECK (Continued) **1024858954**

Sub-Part K Indicator:	Not reported
Commercial TSD Indicator:	No
Treatment Storage and Disposal Type:	Not reported
2018 GPRA Permit Baseline:	Not on the Baseline
2018 GPRA Renewals Baseline:	Not on the Baseline
Permit Renewals Workload Universe:	Not reported
Permit Workload Universe:	Not reported
Permit Progress Universe:	Not reported
Post-Closure Workload Universe:	Not reported
Closure Workload Universe:	Not reported
202 GPRA Corrective Action Baseline:	No
Corrective Action Workload Universe:	No
Subject to Corrective Action Universe:	No
Non-TSDFs Where RCRA CA has Been Imposed Universe:	No
TSDFs Potentially Subject to CA Under 3004 (u)/(v) Universe:	No
TSDFs Only Subject to CA under Discretionary Auth Universe:	No
Corrective Action Priority Ranking:	No NCAPS ranking
Environmental Control Indicator:	No
Institutional Control Indicator:	No
Human Exposure Controls Indicator:	N/A
Groundwater Controls Indicator:	N/A
Operating TSDF Universe:	Not reported
Full Enforcement Universe:	Not reported
Significant Non-Complier Universe:	No
Unaddressed Significant Non-Complier Universe:	No
Addressed Significant Non-Complier Universe:	No
Significant Non-Complier With a Compliance Schedule Universe:	No
Financial Assurance Required: Not reported	
Handler Date of Last Change:	20181120
Recognized Trader-Importer:	No
Recognized Trader-Exporter:	No
Importer of Spent Lead Acid Batteries:	No
Exporter of Spent Lead Acid Batteries:	No
Recycler Activity Without Storage:	No
Manifest Broker:	No
Sub-Part P Indicator:	No

Handler - Owner Operator:

Owner/Operator Indicator:	Owner
Owner/Operator Name: FERNANDO ZAMORA	
Legal Status:	Other
Date Became Current:	Not reported
Date Ended Current:	Not reported
Owner/Operator Address:	484 LINFIELD PL #E
Owner/Operator City,State,Zip:	GOLETA, CA 93117
Owner/Operator Telephone:	805-284-7103
Owner/Operator Telephone Ext:	Not reported
Owner/Operator Fax:	Not reported
Owner/Operator Email:	Not reported

Owner/Operator Indicator:	Operator
Owner/Operator Name: FERNANDO H ZAMORA	
Legal Status:	Other
Date Became Current:	Not reported
Date Ended Current:	Not reported
Owner/Operator Address:	5940 OLNEY ST

FERNANDOS SMOG CHECK (Continued) **1024858954**

Owner/Operator City,State,Zip: GOLETA, CA 93117
Owner/Operator Telephone: 805-284-7103
Owner/Operator Telephone Ext: Not reported
Owner/Operator Fax: Not reported
Owner/Operator Email: Not reported

Historic Generators:
Receive Date: 20170313
Handler Name: FERNANDOS SMOG CHECK
Federal Waste Generator Description: Not a generator, verified
State District Owner: Not reported
Large Quantity Handler of Universal Waste: No
Recognized Trader Importer: No
Recognized Trader Exporter: No
Spent Lead Acid Battery Importer: No
Spent Lead Acid Battery Exporter: No
Current Record: Yes
Non Storage Recycler Activity: Not reported
Electronic Manifest Broker: Not reported

List of NAICS Codes and Descriptions:
NAICS Code: 811111
NAICS Description: GENERAL AUTOMOTIVE REPAIR

Facility Has Received Notices of Violations:
Violations: No Violations Found

Evaluation Action Summary:
Evaluations: No Evaluations Found

Q148 **AVIS RENT A CAR** **CUPA Listings** **S110742457**
NNW **5940 OLNEY ST** **N/A**
1/8-1/4 **GOLETA, CA 93117**
0.245 mi.
1292 ft. **Site 5 of 9 in cluster Q**

Relative: **Higher**

Actual: **13 ft.**

CUPA SANTA BARBARA:
Name: D & D TRUCKING - DUPLICATE FILE
Address: 5940 OLNEY ST
City,State,Zip: GOLETA, CA 93117
Facility Id: FA0013100
Region: SANTA BARBARA
Cross Street: Not reported
Latitude: Not reported
Longitude: Not reported
Mailing Name: D & D TRUCKING
Mailing Care Of: MIKE DUCKETT
Mailing Address: 1551 N REFUGIO RD
Mailing City: SANTA YNEZ
Mailing State: CA
Mailing Zip Code: 93460
Record Id: PR0507270
Pe #: 2200
Current Status: 2

AVIS RENT A CAR (Continued) **S110742457**

Name:	GOLETA AUTOMOTIVE - CLSD
Address:	5940 OLNEY ST
City,State,Zip:	GOLETA, CA 93117
Facility Id:	FA0006080
Region:	SANTA BARBARA
Cross Street:	Not reported
Latitude:	Not reported
Longitude:	Not reported
Mailing Name:	D & D TRUCKING
Mailing Care Of:	MIKE DUCKETT
Mailing Address:	1551 N REFUGIO RD
Mailing City:	SANTA YNEZ
Mailing State:	CA
Mailing Zip Code:	93460
Record Id:	PR0220495
Pe #:	2202
Current Status:	2

Name:	AVIS RENT A CAR
Address:	5940 OLNEY ST
City,State,Zip:	GOLETA, CA 93117
Facility Id:	FA0013790
Region:	SANTA BARBARA
Cross Street:	Not reported
Latitude:	Not reported
Longitude:	Not reported
Mailing Name:	AVIS RENT A CAR
Mailing Care Of:	Not reported
Mailing Address:	5940 OLNEY ST.
Mailing City:	GOLETA
Mailing State:	CA
Mailing Zip Code:	93117
Record Id:	PR0508891
Pe #:	2200
Current Status:	2

Q149 **BARRAGAN AUTOMOTIVE** **RCRA NonGen / NLR** **1026723786**
NNW **5940 OLNEY ST** **CAL000460904**
1/8-1/4 **GOLETA, CA 93117**
0.245 mi.
1292 ft. **Site 6 of 9 in cluster Q**

Relative: RCRA Listings:
Higher

Date Form Received by Agency:		20210311
Handler Name:	BARRAGAN AUTOMOTIVE	
Handler Address:		5940 OLNEY ST
Handler City,State,Zip:		GOLETA, CA 93117
EPA ID:		CAL000460904
Contact Name:		ALEJANDRO BARRAGAN
Contact Address:		5940 OLNEY ST
Contact City,State,Zip:		GOLETA, CA 93117
Contact Telephone:		805-294-8181
Contact Fax:		Not reported
Contact Email:		BARRAGANAUTOMOTIVE@GMAIL.COM
Contact Title:		Not reported
EPA Region:		09
Land Type:		Not reported
Federal Waste Generator Description:		Not a generator, verified

Actual:
13 ft.

BARRAGAN AUTOMOTIVE (Continued) **1026723786**

Non-Notifier:		Not reported
Biennial Report Cycle:		Not reported
Accessibility:		Not reported
Active Site Indicator:		Not reported
State District Owner:		Not reported
State District:		Not reported
Mailing Address:		1232 CHINO ST #B
Mailing City,State,Zip:		SANTA BARBARA, CA 93101
Owner Name:	BARRAGAN AUTOMOTIVE	
Owner Type:		Other
Operator Name:	ALEJANDRO BARRAGAN	
Operator Type:		Other
Short-Term Generator Activity:		No
Importer Activity:		No
Mixed Waste Generator:		No
Transporter Activity:		No
Transfer Facility Activity:		No
Recycler Activity with Storage:		No
Small Quantity On-Site Burner Exemption:		No
Smelting Melting and Refining Furnace Exemption:		No
Underground Injection Control:		No
Off-Site Waste Receipt:		No
Universal Waste Indicator:		No
Universal Waste Destination Facility:		No
Federal Universal Waste:		No
Active Site Fed-Reg Treatment Storage and Disposal Facility:		Not reported
Active Site Converter Treatment storage and Disposal Facility:		Not reported
Active Site State-Reg Treatment Storage and Disposal Facility:		Not reported
Active Site State-Reg Handler:		---
Federal Facility Indicator:		Not reported
Hazardous Secondary Material Indicator:		N
Sub-Part K Indicator:		Not reported
Commercial TSD Indicator:		No
Treatment Storage and Disposal Type:		Not reported
2018 GPRA Permit Baseline:		Not on the Baseline
2018 GPRA Renewals Baseline:		Not on the Baseline
Permit Renewals Workload Universe:		Not reported
Permit Workload Universe:		Not reported
Permit Progress Universe:		Not reported
Post-Closure Workload Universe:		Not reported
Closure Workload Universe:		Not reported
202 GPRA Corrective Action Baseline:		No
Corrective Action Workload Universe:		No
Subject to Corrective Action Universe:		No
Non-TSDFs Where RCRA CA has Been Imposed Universe:		No
TSDFs Potentially Subject to CA Under 3004 (u)/(v) Universe:		No
TSDFs Only Subject to CA under Discretionary Auth Universe:		No
Corrective Action Priority Ranking:		No NCAPS ranking
Environmental Control Indicator:		No
Institutional Control Indicator:		No
Human Exposure Controls Indicator:		N/A
Groundwater Controls Indicator:		N/A
Operating TSDF Universe:		Not reported
Full Enforcement Universe:		Not reported
Significant Non-Complier Universe:		No
Unaddressed Significant Non-Complier Universe:		No
Addressed Significant Non-Complier Universe:		No

BARRAGAN AUTOMOTIVE (Continued) **1026723786**

Significant Non-Complier With a Compliance Schedule Universe: No
Financial Assurance Required: Not reported
Handler Date of Last Change: 20210312
Recognized Trader-Importer: No
Recognized Trader-Exporter: No
Importer of Spent Lead Acid Batteries: No
Exporter of Spent Lead Acid Batteries: No
Recycler Activity Without Storage: No
Manifest Broker: No
Sub-Part P Indicator: No

Handler - Owner Operator:
Owner/Operator Indicator: Operator
Owner/Operator Name: ALEJANDRO BARRAGAN
Legal Status: Other
Date Became Current: Not reported
Date Ended Current: Not reported
Owner/Operator Address: 5940 OLNEY ST
Owner/Operator City,State,Zip: GOLETA, CA 93117
Owner/Operator Telephone: 805-294-8181
Owner/Operator Telephone Ext: Not reported
Owner/Operator Fax: Not reported
Owner/Operator Email: Not reported

Owner/Operator Indicator: Owner
Owner/Operator Name: BARRAGAN AUTOMOTIVE
Legal Status: Other
Date Became Current: Not reported
Date Ended Current: Not reported
Owner/Operator Address: 1232 CHINO ST #B
Owner/Operator City,State,Zip: SANTA BARBARA, CA 93101
Owner/Operator Telephone: 805-294-8181
Owner/Operator Telephone Ext: Not reported
Owner/Operator Fax: Not reported
Owner/Operator Email: Not reported

Historic Generators:
Receive Date: 20210311
Handler Name: BARRAGAN AUTOMOTIVE
Federal Waste Generator Description: Not a generator, verified
State District Owner: Not reported
Large Quantity Handler of Universal Waste: No
Recognized Trader Importer: No
Recognized Trader Exporter: No
Spent Lead Acid Battery Importer: No
Spent Lead Acid Battery Exporter: No
Current Record: Yes
Non Storage Recycler Activity: No
Electronic Manifest Broker: No

List of NAICS Codes and Descriptions:
NAICS Code: 811111
NAICS Description: GENERAL AUTOMOTIVE REPAIR

BARRAGAN AUTOMOTIVE (Continued) **1026723786**

Facility Has Received Notices of Violations:
Violations: No Violations Found

Evaluation Action Summary:
Evaluations: No Evaluations Found

N150 **ANDY HOLLAND EQUIPMENT CONSTRUCTION** **CERS HAZ WASTE** **S123103406**
North **100 TECHNOLOGY WAY** **N/A**
1/8-1/4 **GOLETA, CA 93117**
0.246 mi.
1300 ft. **Site 3 of 3 in cluster N**

Relative:
Higher

Actual:
15 ft.

CERS HAZ WASTE:
Name: ANDY HOLLAND EQUIPMENT CONSTRUCTION
Address: 100 TECHNOLOGY WAY
City,State,Zip: GOLETA, CA 93117
Site ID: 357800
CERS ID: 10643179
CERS Description: Hazardous Waste Generator

Violations:
Site ID: 357800
Site Name: Andy Holland Equipment Construction
Violation Date: 10-05-2020
Citation: 22 CCR 12 66262.12 - California Code of Regulations, Title 22, Chapter 12, Section(s) 66262.12
Violation Description: Failure to obtain an Identification Number prior to treating, storing, disposing of, transporting or offering for transportation any hazardous waste.
Violation Notes: Returned to compliance on 02/26/2021.
Violation Division: Santa Barbara County Environmental Health Services
Violation Program: HW
Violation Source: CERS,

Evaluation:
Eval General Type: Compliance Evaluation Inspection
Eval Date: 10-05-2020
Violations Found: Yes
Eval Type: Routine done by local agency
Eval Notes: Not reported
Eval Division: Santa Barbara County Environmental Health Services
Eval Program: HW
Eval Source: CERS,

Eval General Type: Compliance Evaluation Inspection
Eval Date: 06-17-2015
Violations Found: No
Eval Type: Routine done by local agency
Eval Notes: New business HW inspection. Andy Holland Equipment/Construction
Eval Division: Santa Barbara County Environmental Health Services
Eval Program: HW
Eval Source: CERS,

Affiliation:
Affiliation Type Desc: Legal Owner

ANDY HOLLAND EQUIPMENT CONSTRUCTION (Continued) **S123103406**

Entity Name:	Christopher A. Holland
Entity Title:	Not reported
Affiliation Address:	27 S Calaveras Ave
Affiliation City:	Goleta
Affiliation State:	CA
Affiliation Country:	United States
Affiliation Zip:	93117
Affiliation Phone:	(805) 968-2700,
Affiliation Type Desc:	Parent Corporation
Entity Name:	Andy Holland Equipment Construction
Entity Title:	Not reported
Affiliation Address:	Not reported
Affiliation City:	Not reported
Affiliation State:	Not reported
Affiliation Country:	Not reported
Affiliation Zip:	Not reported
Affiliation Phone:	,
Affiliation Type Desc:	CUPA District
Entity Name:	Santa Barbara County Env Health
Entity Title:	Not reported
Affiliation Address:	225 Camino del Remedio
Affiliation City:	Santa Barbara
Affiliation State:	CA
Affiliation Country:	Not reported
Affiliation Zip:	93110
Affiliation Phone:	(805) 681-4927,
Affiliation Type Desc:	Environmental Contact
Entity Name:	Andy Holland
Entity Title:	Not reported
Affiliation Address:	27 S Calaveras Ave
Affiliation City:	Goleta
Affiliation State:	CA
Affiliation Country:	Not reported
Affiliation Zip:	93117
Affiliation Phone:	,
Affiliation Type Desc:	Facility Mailing Address
Entity Name:	Mailing Address
Entity Title:	Not reported
Affiliation Address:	27 S Calaveras Ave
Affiliation City:	Goleta
Affiliation State:	CA
Affiliation Country:	Not reported
Affiliation Zip:	93117
Affiliation Phone:	,
Affiliation Type Desc:	Operator
Entity Name:	Andy Holland
Entity Title:	Not reported
Affiliation Address:	Not reported
Affiliation City:	Not reported
Affiliation State:	Not reported
Affiliation Country:	Not reported
Affiliation Zip:	Not reported

ANDY HOLLAND EQUIPMENT CONSTRUCTION (Continued) **S123103406**

Affiliation Phone: (805) 968-2700,

P151 **ENERPRO INC** **RCRA-SQG** **1000368539**
NNE **5780 THORNWOOD DR** **FINDS** **CAD981458979**
1/8-1/4 **GOLETA, CA 93117** **ECHO**
0.248 mi. **CUPA Listings**
1312 ft. **Site 2 of 4 in cluster P** **HAZNET**
HWTS

Relative:
Higher

Actual:
19 ft.

RCRA Listings:

Date Form Received by Agency:		19860408
Handler Name:	ENERPRO INC	
Handler Address:		5780 THORNWOOD DR
Handler City,State,Zip:		GOLETA, CA 93117
EPA ID:		CAD981458979
Contact Name:		ENVIRONMENTAL MANAGER
Contact Address:		5780 THORNWOOD DR
Contact City,State,Zip:		GOLETA, CA 93117
Contact Telephone:		805-683-2114
Contact Fax:		Not reported
Contact Email:		Not reported
Contact Title:		Not reported
EPA Region:		09
Land Type:		Other
Federal Waste Generator Description:		Small Quantity Generator
Non-Notifier:		Not reported
Biennial Report Cycle:		Not reported
Accessibility:		Not reported
Active Site Indicator:		Handler Activities
State District Owner:		CA
State District:		3
Mailing Address:		5780 THORNWOOD DR
Mailing City,State,Zip:		GOLETA, CA 93117
Owner Name:	FRANK J BOURBEAU	
Owner Type:		Private
Operator Name:	NOT REQUIRED	
Operator Type:		Private
Short-Term Generator Activity:		No
Importer Activity:		No
Mixed Waste Generator:		No
Transporter Activity:		No
Transfer Facility Activity:		No
Recycler Activity with Storage:		No
Small Quantity On-Site Burner Exemption:		No
Smelting Melting and Refining Furnace Exemption:		No
Underground Injection Control:		No
Off-Site Waste Receipt:		No
Universal Waste Indicator:		No
Universal Waste Destination Facility:		No
Federal Universal Waste:		No
Active Site Fed-Reg Treatment Storage and Disposal Facility:		Not reported
Active Site Converter Treatment storage and Disposal Facility:		Not reported
Active Site State-Reg Treatment Storage and Disposal Facility:		Not reported
Active Site State-Reg Handler:		---
Federal Facility Indicator:		Not reported
Hazardous Secondary Material Indicator:		NN
Sub-Part K Indicator:		Not reported

ENERPRO INC (Continued) **1000368539**

Commercial TSD Indicator:	No
Treatment Storage and Disposal Type:	Not reported
2018 GPRA Permit Baseline:	Not on the Baseline
2018 GPRA Renewals Baseline:	Not on the Baseline
Permit Renewals Workload Universe:	Not reported
Permit Workload Universe:	Not reported
Permit Progress Universe:	Not reported
Post-Closure Workload Universe:	Not reported
Closure Workload Universe:	Not reported
202 GPRA Corrective Action Baseline:	No
Corrective Action Workload Universe:	No
Subject to Corrective Action Universe:	No
Non-TSDFs Where RCRA CA has Been Imposed Universe:	No
TSDFs Potentially Subject to CA Under 3004 (u)/(v) Universe:	No
TSDFs Only Subject to CA under Discretionary Auth Universe:	No
Corrective Action Priority Ranking:	No NCAPS ranking
Environmental Control Indicator:	No
Institutional Control Indicator:	No
Human Exposure Controls Indicator:	N/A
Groundwater Controls Indicator:	N/A
Operating TSDF Universe:	Not reported
Full Enforcement Universe:	Not reported
Significant Non-Complier Universe:	No
Unaddressed Significant Non-Complier Universe:	No
Addressed Significant Non-Complier Universe:	No
Significant Non-Complier With a Compliance Schedule Universe:	No
Financial Assurance Required: Not reported	
Handler Date of Last Change:	20020627
Recognized Trader-Importer:	No
Recognized Trader-Exporter:	No
Importer of Spent Lead Acid Batteries:	No
Exporter of Spent Lead Acid Batteries:	No
Recycler Activity Without Storage:	Not reported
Manifest Broker:	Not reported
Sub-Part P Indicator:	No

Handler - Owner Operator:

Owner/Operator Indicator:	Owner
Owner/Operator Name: FRANK J BOURBEAU	
Legal Status:	Private
Date Became Current:	Not reported
Date Ended Current:	Not reported
Owner/Operator Address:	NOT REQUIRED
Owner/Operator City,State,Zip:	NOT REQUIRED, ME 99999
Owner/Operator Telephone:	415-555-1212
Owner/Operator Telephone Ext:	Not reported
Owner/Operator Fax:	Not reported
Owner/Operator Email:	Not reported

Owner/Operator Indicator:	Operator
Owner/Operator Name: NOT REQUIRED	
Legal Status:	Private
Date Became Current:	Not reported
Date Ended Current:	Not reported
Owner/Operator Address:	NOT REQUIRED
Owner/Operator City,State,Zip:	NOT REQUIRED, ME 99999

ENERPRO INC (Continued) **1000368539**

Owner/Operator Telephone: 415-555-1212
Owner/Operator Telephone Ext: Not reported
Owner/Operator Fax: Not reported
Owner/Operator Email: Not reported

Historic Generators:
Receive Date: 19860408
Handler Name: ENERPRO INC
Federal Waste Generator Description: Small Quantity Generator
State District Owner: CA
Large Quantity Handler of Universal Waste: No
Recognized Trader Importer: No
Recognized Trader Exporter: No
Spent Lead Acid Battery Importer: No
Spent Lead Acid Battery Exporter: No
Current Record: Yes
Non Storage Recycler Activity: Not reported
Electronic Manifest Broker: Not reported

List of NAICS Codes and Descriptions:
NAICS Code: 334419
NAICS Description: OTHER ELECTRONIC COMPONENT MANUFACTURING

Facility Has Received Notices of Violations:
Violations: No Violations Found

Evaluation Action Summary:
Evaluations: No Evaluations Found

FINDS:
Registry ID: 110002714581

Click Here for FRS Facility Detail Report:

Environmental Interest/Information System:
California Hazardous Waste Tracking System - Datamart (HWTS-DATAMART) provides California with information on hazardous waste shipments for generators, transporters, and treatment, storage, and disposal facilities.
RCRAInfo is a national information system that supports the Resource Conservation and Recovery Act (RCRA) program through the tracking of events and activities related to facilities that generate, transport, and treat, store, or dispose of hazardous waste. RCRAInfo allows RCRA program staff to track the notification, permit, compliance, and corrective action activities required under RCRA.
STATE MASTER

Click this hyperlink while viewing on your computer to access additional FINDS: detail in the EDR Site Report.

ECHO:
Envid: 1000368539
Registry ID: 110002714581
DFR URL: http://echo.epa.gov/detailed-facility-report?fid=110002714581
Name: ENERPRO INC

ENERPRO INC (Continued) **1000368539**

Address: 5780 THORNWOOD DR
City,State,Zip: GOLETA, CA 93117

CUPA SANTA BARBARA:
Name: ENERPRO INC
Address: 5780 THORNWOOD DR
City,State,Zip: GOLETA, CA 93117
Facility Id: FA0006030
Region: SANTA BARBARA
Cross Street: Not reported
Latitude: Not reported
Longitude: Not reported
Mailing Name: ENERPRO INC
Mailing Care Of: FRANK BOURBEAU
Mailing Address: 5780 THORNWOOD DR
Mailing City: GOLETA
Mailing State: CA
Mailing Zip Code: 931173802
Record Id: PR0210548
Pe #: 2161
Current Status: 1

Name: ENERPRO INC
Address: 5780 THORNWOOD DR
City,State,Zip: GOLETA, CA 93117
Facility Id: FA0006030
Region: SANTA BARBARA
Cross Street: Not reported
Latitude: Not reported
Longitude: Not reported
Mailing Name: ENERPRO INC
Mailing Care Of: FRANK BOURBEAU
Mailing Address: 5780 THORNWOOD DR
Mailing City: GOLETA
Mailing State: CA
Mailing Zip Code: 931173802
Record Id: PR0220548
Pe #: 2202
Current Status: 1

HAZNET:
Name: ENERPRO INC
Address: 5780 THORNWOOD DR
Address 2: Not reported
City,State,Zip: GOLETA, CA 931173802
Contact: THOMAS BOURBEAU
Telephone: 8056832114
Mailing Name: Not reported
Mailing Address: 99 AERO CAMINO

Year: 2015
Gepaid: CAD981458979
TSD EPA ID: CAD044429835
CA Waste Code: 331 - Off-specification, aged or surplus organics
Disposal Method: H141 - Storage, Bulking, And/Or Transfer Off Site--No Treatment/Reovery (H010-H129) Or (H131-H135)

ENERPRO INC (Continued) **1000368539**

Tons: 0.35

Year: 2014
Gepaid: CAD981458979
TSD EPA ID: CAD044429835
CA Waste Code: 331 - Off-specification, aged or surplus organics
Disposal Method: H141 - Storage, Bulking, And/Or Transfer Off Site--No Treatment/Reovery (H010-H129) Or (H131-H135)
Tons: 1.225

Year: 2014
Gepaid: CAD981458979
TSD EPA ID: CAD044429835
CA Waste Code: 352 - Other organic solids
Disposal Method: H141 - Storage, Bulking, And/Or Transfer Off Site--No Treatment/Reovery (H010-H129) Or (H131-H135)
Tons: 0.075

Year: 2013
Gepaid: CAD981458979
TSD EPA ID: CAD044429835
CA Waste Code: 331 - Off-specification, aged or surplus organics
Disposal Method: H141 - Storage, Bulking, And/Or Transfer Off Site--No Treatment/Reovery (H010-H129) Or (H131-H135)
Tons: 0.65

Year: 2013
Gepaid: CAD981458979
TSD EPA ID: CAT000613893
CA Waste Code: 331 - Off-specification, aged or surplus organics
Disposal Method: H141 - Storage, Bulking, And/Or Transfer Off Site--No Treatment/Reovery (H010-H129) Or (H131-H135)
Tons: 0.45

Year: 2013
Gepaid: CAD981458979
TSD EPA ID: NED981723513
CA Waste Code: 331 - Off-specification, aged or surplus organics
Disposal Method: H040 - Incineration--Thermal Destruction Other Than Use As A Fuel
Tons: 0.3

Year: 2013
Gepaid: CAD981458979
TSD EPA ID: NED981723513
CA Waste Code: 352 - Other organic solids
Disposal Method: H040 - Incineration--Thermal Destruction Other Than Use As A Fuel
Tons: 0.075

Year: 2012
Gepaid: CAD981458979
TSD EPA ID: CAT000613893
CA Waste Code: 331 - Off-specification, aged or surplus organics
Disposal Method: H141 - Storage, Bulking, And/Or Transfer Off Site--No Treatment/Reovery (H010-H129) Or (H131-H135)
Tons: 1.6

Year: 2012

ENERPRO INC (Continued) **1000368539**

Gepaid: CAD981458979
TSD EPA ID: TXD077603371
CA Waste Code: 352 - Other organic solids
Disposal Method: H141 - Storage, Bulking, And/Or Transfer Off Site--No Treatment/Reovery (H010-H129) Or (H131-H135)
Tons: 0.06

Year: 2011
Gepaid: CAD981458979
TSD EPA ID: CAT000613893
CA Waste Code: 331 - Off-specification, aged or surplus organics
Disposal Method: H141 - Storage, Bulking, And/Or Transfer Off Site--No Treatment/Reovery (H010-H129) Or (H131-H135)
Tons: 0.625

Click this hyperlink while viewing on your computer to access
37 additional CA HAZNET: record(s) in the EDR Site Report.

Additional Info:
Year: 2015
Gen EPA ID: CAD981458979

Shipment Date: 20150409
Creation Date: 7/8/2015 22:15:46
Receipt Date: 20150501
Manifest ID: 008033728FLE
Trans EPA ID: TXR000081205
Trans Name: SAFETY-KLEEN SYSTEMS INC
Trans 2 EPA ID: Not reported
Trans 2 Name: Not reported
TSDF EPA ID: CAD044429835
Trans Name: CLEAN HARBORS WILMINGTON LLC
TSDF Alt EPA ID: Not reported
TSDF Alt Name: Not reported
Waste Code Description: 331 - Off-specification, aged, or surplus organics
RCRA Code: D001
Meth Code: H141 - Storage, Bulking, And/Or Transfer Off Site--No Treatment/Reovery (H010-H129) Or (H131-H135)
Quantity Tons: 0.2
Waste Quantity: 400
Quantity Unit: P
Additional Code 1: Not reported
Additional Code 2: Not reported
Additional Code 3: Not reported
Additional Code 4: Not reported
Additional Code 5: Not reported

Shipment Date: 20150213
Creation Date: 6/26/2015 22:16:07
Receipt Date: 20150228
Manifest ID: 008034637FLE
Trans EPA ID: TXR000081205
Trans Name: SAFETY-KLEEN SYSTEMS INC
Trans 2 EPA ID: Not reported
Trans 2 Name: Not reported
TSDF EPA ID: CAD044429835

ENERPRO INC (Continued) **1000368539**

Trans Name:	CLEAN HARBORS WILMINGTON LLC
TSDF Alt EPA ID:	Not reported
TSDF Alt Name:	Not reported
Waste Code Description:	331 - Off-specification, aged, or surplus organics
RCRA Code:	D001
Meth Code:	H141 - Storage, Bulking, And/Or Transfer Off Site--No Treatment/Reovery (H010-H129) Or (H131-H135)
Quantity Tons:	0.15
Waste Quantity:	300
Quantity Unit:	P
Additional Code 1:	Not reported
Additional Code 2:	Not reported
Additional Code 3:	Not reported
Additional Code 4:	Not reported
Additional Code 5:	Not reported

Additional Info:

Year:	2014
Gen EPA ID:	CAD981458979
Shipment Date:	20141218
Creation Date:	3/26/2015 22:15:06
Receipt Date:	20150105
Manifest ID:	008114845FLE
Trans EPA ID:	TXR000081205
Trans Name:	SAFETY-KLEEN SYSTEMS INC
Trans 2 EPA ID:	Not reported
Trans 2 Name:	Not reported
TSDF EPA ID:	CAD044429835
Trans Name:	CLEAN HARBORS WILMINGTON LLC
TSDF Alt EPA ID:	Not reported
TSDF Alt Name:	Not reported
Waste Code Description:	331 - Off-specification, aged, or surplus organics
RCRA Code:	D001
Meth Code:	H141 - Storage, Bulking, And/Or Transfer Off Site--No Treatment/Reovery (H010-H129) Or (H131-H135)
Quantity Tons:	0.15
Waste Quantity:	300
Quantity Unit:	P
Additional Code 1:	Not reported
Additional Code 2:	Not reported
Additional Code 3:	Not reported
Additional Code 4:	Not reported
Additional Code 5:	Not reported
Shipment Date:	20141218
Creation Date:	3/26/2015 22:15:06
Receipt Date:	20150105
Manifest ID:	008114845FLE
Trans EPA ID:	TXR000081205
Trans Name:	SAFETY-KLEEN SYSTEMS INC
Trans 2 EPA ID:	Not reported
Trans 2 Name:	Not reported
TSDF EPA ID:	CAD044429835
Trans Name:	CLEAN HARBORS WILMINGTON LLC
TSDF Alt EPA ID:	Not reported
TSDF Alt Name:	Not reported

ENERPRO INC (Continued) **1000368539**

Waste Code Description:	352 - Other organic solids
RCRA Code:	D008
Meth Code:	H141 - Storage, Bulking, And/Or Transfer Off Site--No Treatment/Reovery (H010-H129) Or (H131-H135)
Quantity Tons:	0.075
Waste Quantity:	150
Quantity Unit:	P
Additional Code 1:	Not reported
Additional Code 2:	Not reported
Additional Code 3:	Not reported
Additional Code 4:	Not reported
Additional Code 5:	Not reported
Shipment Date:	20141013
Creation Date:	12/29/2014 22:15:00
Receipt Date:	20141023
Manifest ID:	008115536FLE
Trans EPA ID:	TXR000081205
Trans Name:	SAFETY-KLEEN SYSTEMS INC
Trans 2 EPA ID:	Not reported
Trans 2 Name:	Not reported
TSDF EPA ID:	CAD044429835
Trans Name:	CLEAN HARBORS WILMINGTON LLC
TSDF Alt EPA ID:	Not reported
TSDF Alt Name:	Not reported
Waste Code Description:	331 - Off-specification, aged, or surplus organics
RCRA Code:	D001
Meth Code:	H141 - Storage, Bulking, And/Or Transfer Off Site--No Treatment/Reovery (H010-H129) Or (H131-H135)
Quantity Tons:	0.15
Waste Quantity:	300
Quantity Unit:	P
Additional Code 1:	Not reported
Additional Code 2:	Not reported
Additional Code 3:	Not reported
Additional Code 4:	Not reported
Additional Code 5:	Not reported
Shipment Date:	20140822
Creation Date:	11/22/2014 22:15:06
Receipt Date:	20140908
Manifest ID:	007731292FLE
Trans EPA ID:	TXR000081205
Trans Name:	SAFETY-KLEEN SYSTEMS INC
Trans 2 EPA ID:	Not reported
Trans 2 Name:	Not reported
TSDF EPA ID:	CAD044429835
Trans Name:	CLEAN HARBORS WILMINGTON LLC
TSDF Alt EPA ID:	Not reported
TSDF Alt Name:	Not reported
Waste Code Description:	331 - Off-specification, aged, or surplus organics
RCRA Code:	D001
Meth Code:	H141 - Storage, Bulking, And/Or Transfer Off Site--No Treatment/Reovery (H010-H129) Or (H131-H135)
Quantity Tons:	0.15
Waste Quantity:	300
Quantity Unit:	P

ENERPRO INC (Continued) **1000368539**

Additional Code 1:	Not reported
Additional Code 2:	Not reported
Additional Code 3:	Not reported
Additional Code 4:	Not reported
Additional Code 5:	Not reported
Shipment Date:	20140729
Creation Date:	10/22/2014 22:15:04
Receipt Date:	20140807
Manifest ID:	007731239FLE
Trans EPA ID:	TXR000081205
Trans Name:	SAFETY-KLEEN SYSTEMS INC
Trans 2 EPA ID:	Not reported
Trans 2 Name:	Not reported
TSDF EPA ID:	CAD044429835
Trans Name:	CLEAN HARBORS WILMINGTON LLC
TSDF Alt EPA ID:	Not reported
TSDF Alt Name:	Not reported
Waste Code Description:	331 - Off-specification, aged, or surplus organics
RCRA Code:	D001
Meth Code:	H141 - Storage, Bulking, And/Or Transfer Off Site--No Treatment/Reovery (H010-H129) Or (H131-H135)
Quantity Tons:	0.2
Waste Quantity:	400
Quantity Unit:	P
Additional Code 1:	Not reported
Additional Code 2:	Not reported
Additional Code 3:	Not reported
Additional Code 4:	Not reported
Additional Code 5:	Not reported
Shipment Date:	20140627
Creation Date:	9/13/2014 22:15:20
Receipt Date:	20140711
Manifest ID:	007529642FLE
Trans EPA ID:	TXR000081205
Trans Name:	SAFETY-KLEEN SYSTEMS INC
Trans 2 EPA ID:	Not reported
Trans 2 Name:	Not reported
TSDF EPA ID:	CAD044429835
Trans Name:	CLEAN HARBORS WILMINGTON LLC
TSDF Alt EPA ID:	Not reported
TSDF Alt Name:	Not reported
Waste Code Description:	331 - Off-specification, aged, or surplus organics
RCRA Code:	D001
Meth Code:	H141 - Storage, Bulking, And/Or Transfer Off Site--No Treatment/Reovery (H010-H129) Or (H131-H135)
Quantity Tons:	0.2
Waste Quantity:	400
Quantity Unit:	P
Additional Code 1:	Not reported
Additional Code 2:	Not reported
Additional Code 3:	Not reported
Additional Code 4:	Not reported
Additional Code 5:	Not reported
Shipment Date:	20140409

ENERPRO INC (Continued) **1000368539**

Creation Date:	6/6/2014 22:15:14
Receipt Date:	20140428
Manifest ID:	007494073FLE
Trans EPA ID:	TXR000081205
Trans Name:	SAFETY-KLEEN SYSTEMS INC
Trans 2 EPA ID:	Not reported
Trans 2 Name:	Not reported
TSDF EPA ID:	CAD044429835
Trans Name:	CLEAN HARBORS WILMINGTON LLC
TSDF Alt EPA ID:	Not reported
TSDF Alt Name:	Not reported
Waste Code Description:	331 - Off-specification, aged, or surplus organics
RCRA Code:	D001
Meth Code:	H141 - Storage, Bulking, And/Or Transfer Off Site--No Treatment/Reovery (H010-H129) Or (H131-H135)
Quantity Tons:	0.2
Waste Quantity:	400
Quantity Unit:	P
Additional Code 1:	Not reported
Additional Code 2:	Not reported
Additional Code 3:	Not reported
Additional Code 4:	Not reported
Additional Code 5:	Not reported

Shipment Date:	20140207
Creation Date:	4/5/2014 22:15:21
Receipt Date:	20140224
Manifest ID:	007489500FLE
Trans EPA ID:	TXR000081205
Trans Name:	SAFETY-KLEEN SYSTEMS INC
Trans 2 EPA ID:	Not reported
Trans 2 Name:	Not reported
TSDF EPA ID:	CAD044429835
Trans Name:	CLEAN HARBORS WILMINGTON LLC
TSDF Alt EPA ID:	Not reported
TSDF Alt Name:	Not reported
Waste Code Description:	331 - Off-specification, aged, or surplus organics
RCRA Code:	D001
Meth Code:	H141 - Storage, Bulking, And/Or Transfer Off Site--No Treatment/Reovery (H010-H129) Or (H131-H135)
Quantity Tons:	0.175
Waste Quantity:	350
Quantity Unit:	P
Additional Code 1:	Not reported
Additional Code 2:	Not reported
Additional Code 3:	Not reported
Additional Code 4:	Not reported
Additional Code 5:	Not reported

Additional Info:

Year:	2013
Gen EPA ID:	CAD981458979

Shipment Date:	20131126
Creation Date:	3/18/2014 22:15:05
Receipt Date:	20131212
Manifest ID:	003173698SKS

ENERPRO INC (Continued) **1000368539**

Trans EPA ID:	TXR000081205
Trans Name:	SAFETY-KLEEN SYSTEMS INC
Trans 2 EPA ID:	Not reported
Trans 2 Name:	Not reported
TSDF EPA ID:	CAD044429835
Trans Name:	CLEAN HARBORS WILMINGTON LLC
TSDF Alt EPA ID:	Not reported
TSDF Alt Name:	Not reported
Waste Code Description:	331 - Off-specification, aged, or surplus organics
RCRA Code:	D001
Meth Code:	H141 - Storage, Bulking, And/Or Transfer Off Site--No Treatment/Reovery (H010-H129) Or (H131-H135)
Quantity Tons:	0.15
Waste Quantity:	300
Quantity Unit:	P
Additional Code 1:	Not reported
Additional Code 2:	Not reported
Additional Code 3:	Not reported
Additional Code 4:	Not reported
Additional Code 5:	Not reported
Shipment Date:	20131101
Creation Date:	2/16/2014 22:15:06
Receipt Date:	20131115
Manifest ID:	003229312SKS
Trans EPA ID:	TXR000081205
Trans Name:	SAFETY-KLEEN SYSTEMS INC
Trans 2 EPA ID:	Not reported
Trans 2 Name:	Not reported
TSDF EPA ID:	CAD044429835
Trans Name:	CLEAN HARBORS WILMINGTON LLC
TSDF Alt EPA ID:	Not reported
TSDF Alt Name:	Not reported
Waste Code Description:	331 - Off-specification, aged, or surplus organics
RCRA Code:	D001
Meth Code:	H141 - Storage, Bulking, And/Or Transfer Off Site--No Treatment/Reovery (H010-H129) Or (H131-H135)
Quantity Tons:	0.175
Waste Quantity:	350
Quantity Unit:	P
Additional Code 1:	Not reported
Additional Code 2:	Not reported
Additional Code 3:	Not reported
Additional Code 4:	Not reported
Additional Code 5:	Not reported
Shipment Date:	20130927
Creation Date:	11/29/2013 22:15:14
Receipt Date:	20131009
Manifest ID:	006774378FLE
Trans EPA ID:	TXR000081205
Trans Name:	SAFETY-KLEEN SYSTEMS INC
Trans 2 EPA ID:	Not reported
Trans 2 Name:	Not reported
TSDF EPA ID:	CAD044429835
Trans Name:	CLEAN HARBORS WILMINGTON LLC
TSDF Alt EPA ID:	Not reported

ENERPRO INC (Continued) **1000368539**

TSDF Alt Name:	Not reported
Waste Code Description:	331 - Off-specification, aged, or surplus organics
RCRA Code:	D001
Meth Code:	H141 - Storage, Bulking, And/Or Transfer Off Site--No Treatment/Reovery (H010-H129) Or (H131-H135)
Quantity Tons:	0.15
Waste Quantity:	300
Quantity Unit:	P
Additional Code 1:	Not reported
Additional Code 2:	Not reported
Additional Code 3:	Not reported
Additional Code 4:	Not reported
Additional Code 5:	Not reported
Shipment Date:	20130815
Creation Date:	10/26/2013 22:15:06
Receipt Date:	20130830
Manifest ID:	006888554FLE
Trans EPA ID:	TXR000081205
Trans Name:	SAFETY-KLEEN SYSTEMS INC
Trans 2 EPA ID:	Not reported
Trans 2 Name:	Not reported
TSDF EPA ID:	CAD044429835
Trans Name:	CLEAN HARBORS WILMINGTON LLC
TSDF Alt EPA ID:	Not reported
TSDF Alt Name:	Not reported
Waste Code Description:	331 - Off-specification, aged, or surplus organics
RCRA Code:	D001
Meth Code:	H141 - Storage, Bulking, And/Or Transfer Off Site--No Treatment/Reovery (H010-H129) Or (H131-H135)
Quantity Tons:	0.175
Waste Quantity:	350
Quantity Unit:	P
Additional Code 1:	Not reported
Additional Code 2:	Not reported
Additional Code 3:	Not reported
Additional Code 4:	Not reported
Additional Code 5:	Not reported
Shipment Date:	20130719
Creation Date:	12/4/2013 22:15:05
Receipt Date:	20130802
Manifest ID:	003813239SKS
Trans EPA ID:	TXR000081205
Trans Name:	SAFETY-KLEEN SYSTEMS INC
Trans 2 EPA ID:	AZR000508515
Trans 2 Name:	SLT
TSDF EPA ID:	NED981723513
Trans Name:	CLEAN HARBORS ENVIRONMENTAL SERVICES IN
TSDF Alt EPA ID:	Not reported
TSDF Alt Name:	Not reported
Waste Code Description:	352 - Other organic solids
RCRA Code:	D008
Meth Code:	H040 - Incineration--Thermal Destruction Other Than Use As A Fuel
Quantity Tons:	0.075
Waste Quantity:	150
Quantity Unit:	P

ENERPRO INC (Continued) **1000368539**

Additional Code 1:	Not reported
Additional Code 2:	Not reported
Additional Code 3:	Not reported
Additional Code 4:	Not reported
Additional Code 5:	Not reported
Shipment Date:	20130710
Creation Date:	11/21/2013 22:15:08
Receipt Date:	20130727
Manifest ID:	006888267FLE
Trans EPA ID:	TXR000081205
Trans Name:	SAFETY-KLEEN SYSTEMS INC
Trans 2 EPA ID:	MOR000501973
Trans 2 Name:	R & R TRUCKING
TSDF EPA ID:	NED981723513
Trans Name:	CLEAN HARBORS ENVIRONMENTAL SERVICES IN
TSDF Alt EPA ID:	Not reported
TSDF Alt Name:	Not reported
Waste Code Description:	331 - Off-specification, aged, or surplus organics
RCRA Code:	D001
Meth Code:	H040 - Incineration--Thermal Destruction Other Than Use As A Fuel
Quantity Tons:	0.175
Waste Quantity:	350
Quantity Unit:	P
Additional Code 1:	Not reported
Additional Code 2:	Not reported
Additional Code 3:	Not reported
Additional Code 4:	Not reported
Additional Code 5:	Not reported
Shipment Date:	20130605
Creation Date:	11/7/2013 22:15:14
Receipt Date:	20130712
Manifest ID:	003813264SKS
Trans EPA ID:	TXR000081205
Trans Name:	SAFETY-KLEEN SYSTEMS INC
Trans 2 EPA ID:	MOR000501973
Trans 2 Name:	R & R TRUCKING CO
TSDF EPA ID:	NED981723513
Trans Name:	CLEAN HARBORS ENVIRONMENTAL SERVICES IN
TSDF Alt EPA ID:	Not reported
TSDF Alt Name:	Not reported
Waste Code Description:	331 - Off-specification, aged, or surplus organics
RCRA Code:	D001
Meth Code:	H040 - Incineration--Thermal Destruction Other Than Use As A Fuel
Quantity Tons:	0.125
Waste Quantity:	250
Quantity Unit:	P
Additional Code 1:	Not reported
Additional Code 2:	Not reported
Additional Code 3:	Not reported
Additional Code 4:	Not reported
Additional Code 5:	Not reported
Shipment Date:	20130415
Creation Date:	8/29/2013 22:15:07
Receipt Date:	20130418

ENERPRO INC (Continued) **1000368539**

Manifest ID:	003650482SKS
Trans EPA ID:	TXR000081205
Trans Name:	SAFETY-KLEEN SYSTEMS INC
Trans 2 EPA ID:	Not reported
Trans 2 Name:	Not reported
TSDF EPA ID:	CAT000613893
Trans Name:	SAFETY-KLEEN SYSTEMS INC
TSDF Alt EPA ID:	Not reported
TSDF Alt Name:	Not reported
Waste Code Description:	331 - Off-specification, aged, or surplus organics
RCRA Code:	D001
Meth Code:	H141 - Storage, Bulking, And/Or Transfer Off Site--No Treatment/Reovery (H010-H129) Or (H131-H135)
Quantity Tons:	0.125
Waste Quantity:	250
Quantity Unit:	P
Additional Code 1:	Not reported
Additional Code 2:	Not reported
Additional Code 3:	Not reported
Additional Code 4:	Not reported
Additional Code 5:	Not reported
Shipment Date:	20130311
Creation Date:	7/25/2013 9:05:24
Receipt Date:	20130314
Manifest ID:	003650873SKS
Trans EPA ID:	TXR000081205
Trans Name:	SAFETY-KLEEN SYSTEMS INC
Trans 2 EPA ID:	Not reported
Trans 2 Name:	Not reported
TSDF EPA ID:	CAT000613893
Trans Name:	SAFETY-KLEEN SYSTEMS INC
TSDF Alt EPA ID:	Not reported
TSDF Alt Name:	Not reported
Waste Code Description:	331 - Off-specification, aged, or surplus organics
RCRA Code:	D001
Meth Code:	H141 - Storage, Bulking, And/Or Transfer Off Site--No Treatment/Reovery (H010-H129) Or (H131-H135)
Quantity Tons:	0.175
Waste Quantity:	350
Quantity Unit:	P
Additional Code 1:	Not reported
Additional Code 2:	Not reported
Additional Code 3:	Not reported
Additional Code 4:	Not reported
Additional Code 5:	Not reported
Shipment Date:	20130125
Creation Date:	6/19/2013 22:15:16
Receipt Date:	20130201
Manifest ID:	003174832SKS
Trans EPA ID:	TXR000081205
Trans Name:	SAFETY-KLEEN SYSTEMS INC
Trans 2 EPA ID:	Not reported
Trans 2 Name:	Not reported
TSDF EPA ID:	CAT000613893
Trans Name:	SAFETY-KLEEN SYSTEMS INC

ENERPRO INC (Continued) **1000368539**

TSDF Alt EPA ID:	Not reported
TSDF Alt Name:	Not reported
Waste Code Description:	331 - Off-specification, aged, or surplus organics
RCRA Code:	D001
Meth Code:	H141 - Storage, Bulking, And/Or Transfer Off Site--No Treatment/Reovery (H010-H129) Or (H131-H135)
Quantity Tons:	0.15
Waste Quantity:	300
Quantity Unit:	P
Additional Code 1:	Not reported
Additional Code 2:	Not reported
Additional Code 3:	Not reported
Additional Code 4:	Not reported
Additional Code 5:	Not reported

Additional Info:

Year:	2012
Gen EPA ID:	CAD981458979
Shipment Date:	20121126
Creation Date:	4/6/2013 22:15:07
Receipt Date:	20121129
Manifest ID:	003341491SKS
Trans EPA ID:	TXR000081205
Trans Name:	SAFETY-KLEEN SYSTEMS INC
Trans 2 EPA ID:	Not reported
Trans 2 Name:	Not reported
TSDF EPA ID:	CAT000613893
Trans Name:	SAFETY-KLEEN SYSTEMS INC
TSDF Alt EPA ID:	Not reported
TSDF Alt Name:	Not reported
Waste Code Description:	331 - Off-specification, aged, or surplus organics
RCRA Code:	D001
Meth Code:	H141 - Storage, Bulking, And/Or Transfer Off Site--No Treatment/Reovery (H010-H129) Or (H131-H135)
Quantity Tons:	0.175
Waste Quantity:	350
Quantity Unit:	P
Additional Code 1:	Not reported
Additional Code 2:	Not reported
Additional Code 3:	Not reported
Additional Code 4:	Not reported
Additional Code 5:	Not reported
Shipment Date:	20121017
Creation Date:	3/22/2013 22:15:17
Receipt Date:	20121023
Manifest ID:	003341265SKS
Trans EPA ID:	TXR000081205
Trans Name:	SAFETY-KLEEN SYSTEMS INC
Trans 2 EPA ID:	Not reported
Trans 2 Name:	Not reported
TSDF EPA ID:	CAT000613893
Trans Name:	SAFETY-KLEEN SYSTEMS INC
TSDF Alt EPA ID:	Not reported
TSDF Alt Name:	Not reported
Waste Code Description:	331 - Off-specification, aged, or surplus organics

ENERPRO INC (Continued) **1000368539**

RCRA Code:	D001
Meth Code:	H141 - Storage, Bulking, And/Or Transfer Off Site--No Treatment/Reovery (H010-H129) Or (H131-H135)
Quantity Tons:	0.175
Waste Quantity:	350
Quantity Unit:	P
Additional Code 1:	Not reported
Additional Code 2:	Not reported
Additional Code 3:	Not reported
Additional Code 4:	Not reported
Additional Code 5:	Not reported
Shipment Date:	20120830
Creation Date:	1/25/2013 22:15:18
Receipt Date:	20120906
Manifest ID:	003340817SKS
Trans EPA ID:	TXR000050930
Trans Name:	SAFETY-KLEEN SYSTEMS INC
Trans 2 EPA ID:	Not reported
Trans 2 Name:	Not reported
TSDF EPA ID:	CAT000613893
Trans Name:	SAFETY-KLEEN SYSTEMS INC
TSDF Alt EPA ID:	Not reported
TSDF Alt Name:	Not reported
Waste Code Description:	331 - Off-specification, aged, or surplus organics
RCRA Code:	D001
Meth Code:	H141 - Storage, Bulking, And/Or Transfer Off Site--No Treatment/Reovery (H010-H129) Or (H131-H135)
Quantity Tons:	0.15
Waste Quantity:	300
Quantity Unit:	P
Additional Code 1:	Not reported
Additional Code 2:	Not reported
Additional Code 3:	Not reported
Additional Code 4:	Not reported
Additional Code 5:	Not reported
Shipment Date:	20120727
Creation Date:	1/15/2013 22:15:15
Receipt Date:	20120803
Manifest ID:	003340520SKS
Trans EPA ID:	TXR000050930
Trans Name:	SAFETY-KLEEN SYSTEMS INC
Trans 2 EPA ID:	Not reported
Trans 2 Name:	Not reported
TSDF EPA ID:	CAT000613893
Trans Name:	SAFETY-KLEEN SYSTEMS INC
TSDF Alt EPA ID:	Not reported
TSDF Alt Name:	Not reported
Waste Code Description:	331 - Off-specification, aged, or surplus organics
RCRA Code:	D001
Meth Code:	H141 - Storage, Bulking, And/Or Transfer Off Site--No Treatment/Reovery (H010-H129) Or (H131-H135)
Quantity Tons:	0.225
Waste Quantity:	450
Quantity Unit:	P
Additional Code 1:	Not reported

ENERPRO INC (Continued) **1000368539**

Additional Code 2:	Not reported
Additional Code 3:	Not reported
Additional Code 4:	Not reported
Additional Code 5:	Not reported
Shipment Date:	20120629
Creation Date:	6/5/2013 22:15:06
Receipt Date:	20120705
Manifest ID:	003228763SKS
Trans EPA ID:	TXR000050930
Trans Name:	SAFETY-KLEEN SYSTEMS INC
Trans 2 EPA ID:	Not reported
Trans 2 Name:	Not reported
TSDF EPA ID:	CAT000613893
Trans Name:	SAFETY-KLEEN SYSTEMS INC
TSDF Alt EPA ID:	Not reported
TSDF Alt Name:	Not reported
Waste Code Description:	331 - Off-specification, aged, or surplus organics
RCRA Code:	D001
Meth Code:	H141 - Storage, Bulking, And/Or Transfer Off Site--No Treatment/Reovery (H010-H129) Or (H131-H135)
Quantity Tons:	0.175
Waste Quantity:	350
Quantity Unit:	P
Additional Code 1:	Not reported
Additional Code 2:	Not reported
Additional Code 3:	Not reported
Additional Code 4:	Not reported
Additional Code 5:	Not reported
Shipment Date:	20120612
Creation Date:	5/29/2013 22:15:15
Receipt Date:	20120621
Manifest ID:	003228548SKS
Trans EPA ID:	TXR000050930
Trans Name:	SAFETY-KLEEN SYSTEMS INC
Trans 2 EPA ID:	Not reported
Trans 2 Name:	Not reported
TSDF EPA ID:	TXD077603371
Trans Name:	SAFETY-KLEEN SYSTEMS INC
TSDF Alt EPA ID:	Not reported
TSDF Alt Name:	Not reported
Waste Code Description:	352 - Other organic solids
RCRA Code:	D008
Meth Code:	H141 - Storage, Bulking, And/Or Transfer Off Site--No Treatment/Reovery (H010-H129) Or (H131-H135)
Quantity Tons:	0.06
Waste Quantity:	120
Quantity Unit:	P
Additional Code 1:	Not reported
Additional Code 2:	Not reported
Additional Code 3:	Not reported
Additional Code 4:	Not reported
Additional Code 5:	Not reported
Shipment Date:	20120531
Creation Date:	5/30/2013 22:15:07

ENERPRO INC (Continued) **1000368539**

Receipt Date:	20120605
Manifest ID:	003228402SKS
Trans EPA ID:	TXR000050930
Trans Name:	SAFETY-KLEEN SYSTEMS INC
Trans 2 EPA ID:	Not reported
Trans 2 Name:	Not reported
TSDF EPA ID:	CAT000613893
Trans Name:	SAFETY-KLEEN SYSTEMS INC
TSDF Alt EPA ID:	Not reported
TSDF Alt Name:	Not reported
Waste Code Description:	331 - Off-specification, aged, or surplus organics
RCRA Code:	D001
Meth Code:	H141 - Storage, Bulking, And/Or Transfer Off Site--No Treatment/Reovery (H010-H129) Or (H131-H135)
Quantity Tons:	0.2
Waste Quantity:	400
Quantity Unit:	P
Additional Code 1:	Not reported
Additional Code 2:	Not reported
Additional Code 3:	Not reported
Additional Code 4:	Not reported
Additional Code 5:	Not reported

Shipment Date:	20120412
Creation Date:	10/19/2012 22:15:10
Receipt Date:	20120417
Manifest ID:	003174442SKS
Trans EPA ID:	TXR000050930
Trans Name:	SAFETY-KLEEN SYSTEMS INC
Trans 2 EPA ID:	Not reported
Trans 2 Name:	Not reported
TSDF EPA ID:	CAT000613893
Trans Name:	SAFETY-KLEEN SYSTEMS INC
TSDF Alt EPA ID:	Not reported
TSDF Alt Name:	Not reported
Waste Code Description:	331 - Off-specification, aged, or surplus organics
RCRA Code:	D001
Meth Code:	H141 - Storage, Bulking, And/Or Transfer Off Site--No Treatment/Reovery (H010-H129) Or (H131-H135)
Quantity Tons:	0.15
Waste Quantity:	300
Quantity Unit:	P
Additional Code 1:	Not reported
Additional Code 2:	Not reported
Additional Code 3:	Not reported
Additional Code 4:	Not reported
Additional Code 5:	Not reported

Shipment Date:	20120229
Creation Date:	8/22/2012 22:15:14
Receipt Date:	20120307
Manifest ID:	002846882SKS
Trans EPA ID:	TXR000050930
Trans Name:	SAFETY-KLEEN SYSTEMS INC
Trans 2 EPA ID:	Not reported
Trans 2 Name:	Not reported
TSDF EPA ID:	CAT000613893

ENERPRO INC (Continued) **1000368539**

Trans Name: SAFETY-KLEEN SYSTEMS INC
TSDF Alt EPA ID: Not reported
TSDF Alt Name: Not reported
Waste Code Description: 331 - Off-specification, aged, or surplus organics
RCRA Code: D001
Meth Code: H141 - Storage, Bulking, And/Or Transfer Off Site--No Treatment/Reovery (H010-H129) Or (H131-H135)
Quantity Tons: 0.2
Waste Quantity: 400
Quantity Unit: P
Additional Code 1: Not reported
Additional Code 2: Not reported
Additional Code 3: Not reported
Additional Code 4: Not reported
Additional Code 5: Not reported

Shipment Date: 20120109
Creation Date: 5/25/2012 20:30:28
Receipt Date: 20120113
Manifest ID: 002901101SKS
Trans EPA ID: TXR000050930
Trans Name: SAFETY-KLEEN SYSTEMS INC
Trans 2 EPA ID: Not reported
Trans 2 Name: Not reported
TSDF EPA ID: CAT000613893
Trans Name: SAFETY-KLEEN SYSTEMS INC
TSDF Alt EPA ID: Not reported
TSDF Alt Name: Not reported
Waste Code Description: 331 - Off-specification, aged, or surplus organics
RCRA Code: D001
Meth Code: H141 - Storage, Bulking, And/Or Transfer Off Site--No Treatment/Reovery (H010-H129) Or (H131-H135)
Quantity Tons: 0.15
Waste Quantity: 300
Quantity Unit: P
Additional Code 1: Not reported
Additional Code 2: Not reported
Additional Code 3: Not reported
Additional Code 4: Not reported
Additional Code 5: Not reported

Additional Info:
Year: 2011
Gen EPA ID: CAD981458979

Shipment Date: 20111128
Creation Date: 4/16/2012 20:30:13
Receipt Date: 20111202
Manifest ID: 003742437FLE
Trans EPA ID: TXR000050930
Trans Name: SAFETY-KLEEN SYSTEMS INC
Trans 2 EPA ID: Not reported
Trans 2 Name: Not reported
TSDF EPA ID: CAT000613893
Trans Name: SAFETY-KLEEN SYSTEMS INC
TSDF Alt EPA ID: Not reported
TSDF Alt Name: Not reported

ENERPRO INC (Continued) **1000368539**

Waste Code Description:	331 - Off-specification, aged, or surplus organics
RCRA Code:	D001
Meth Code:	H141 - Storage, Bulking, And/Or Transfer Off Site--No Treatment/Reovery (H010-H129) Or (H131-H135)
Quantity Tons:	0.15
Waste Quantity:	300
Quantity Unit:	P
Additional Code 1:	Not reported
Additional Code 2:	Not reported
Additional Code 3:	Not reported
Additional Code 4:	Not reported
Additional Code 5:	Not reported
Shipment Date:	20111012
Creation Date:	3/26/2012 20:30:13
Receipt Date:	20111019
Manifest ID:	003742094FLE
Trans EPA ID:	TXR000050930
Trans Name:	SAFETY-KLEEN SYSTEMS INC
Trans 2 EPA ID:	Not reported
Trans 2 Name:	Not reported
TSDF EPA ID:	CAT000613893
Trans Name:	SAFETY-KLEEN SYSTEMS INC
TSDF Alt EPA ID:	Not reported
TSDF Alt Name:	Not reported
Waste Code Description:	331 - Off-specification, aged, or surplus organics
RCRA Code:	D001
Meth Code:	H141 - Storage, Bulking, And/Or Transfer Off Site--No Treatment/Reovery (H010-H129) Or (H131-H135)
Quantity Tons:	0.2
Waste Quantity:	400
Quantity Unit:	P
Additional Code 1:	Not reported
Additional Code 2:	Not reported
Additional Code 3:	Not reported
Additional Code 4:	Not reported
Additional Code 5:	Not reported
Shipment Date:	20110912
Creation Date:	3/20/2012 20:30:25
Receipt Date:	20110916
Manifest ID:	002900772SKS
Trans EPA ID:	TXR000050930
Trans Name:	SAFETY-KLEEN SYSTEMS INC
Trans 2 EPA ID:	Not reported
Trans 2 Name:	Not reported
TSDF EPA ID:	CAT000613893
Trans Name:	SAFETY-KLEEN SYSTEMS INC
TSDF Alt EPA ID:	Not reported
TSDF Alt Name:	Not reported
Waste Code Description:	331 - Off-specification, aged, or surplus organics
RCRA Code:	D001
Meth Code:	H141 - Storage, Bulking, And/Or Transfer Off Site--No Treatment/Reovery (H010-H129) Or (H131-H135)
Quantity Tons:	0.15
Waste Quantity:	300
Quantity Unit:	P

ENERPRO INC (Continued) **1000368539**

Additional Code 1:	Not reported
Additional Code 2:	Not reported
Additional Code 3:	Not reported
Additional Code 4:	Not reported
Additional Code 5:	Not reported
Shipment Date:	20110812
Creation Date:	1/12/2012 18:30:33
Receipt Date:	20110817
Manifest ID:	002900466SKS
Trans EPA ID:	TXR000050930
Trans Name:	SAFETY-KLEEN SYSTEMS INC
Trans 2 EPA ID:	Not reported
Trans 2 Name:	Not reported
TSDF EPA ID:	CAT000613893
Trans Name:	SAFETY-KLEEN SYSTEMS INC
TSDF Alt EPA ID:	Not reported
TSDF Alt Name:	Not reported
Waste Code Description:	331 - Off-specification, aged, or surplus organics
RCRA Code:	D001
Meth Code:	H141 - Storage, Bulking, And/Or Transfer Off Site--No Treatment/Reovery (H010-H129) Or (H131-H135)
Quantity Tons:	0.125
Waste Quantity:	250
Quantity Unit:	P
Additional Code 1:	Not reported
Additional Code 2:	Not reported
Additional Code 3:	Not reported
Additional Code 4:	Not reported
Additional Code 5:	Not reported
Shipment Date:	20110630
Creation Date:	12/9/2011 18:30:36
Receipt Date:	20110711
Manifest ID:	002901232SKS
Trans EPA ID:	TXR000050930
Trans Name:	SAFETY-KLEEN SYSTEMS INC
Trans 2 EPA ID:	OKD981588791
Trans 2 Name:	TRIAD TRANSPORT
TSDF EPA ID:	TXD077603371
Trans Name:	SAFETY-KLEEN SYSTEMS INC
TSDF Alt EPA ID:	Not reported
TSDF Alt Name:	Not reported
Waste Code Description:	331 - Off-specification, aged, or surplus organics
RCRA Code:	D001
Meth Code:	H061 - Fuel Blending Prior To Energy Recovery At Another Site
Quantity Tons:	0.125
Waste Quantity:	250
Quantity Unit:	P
Additional Code 1:	Not reported
Additional Code 2:	Not reported
Additional Code 3:	Not reported
Additional Code 4:	Not reported
Additional Code 5:	Not reported
Shipment Date:	20110603
Creation Date:	11/30/2011 18:30:12

ENERPRO INC (Continued) **1000368539**

Receipt Date:	20110616
Manifest ID:	002844984SKS
Trans EPA ID:	TXR000050930
Trans Name:	SAFETY-KLEEN SYSTEMS INC
Trans 2 EPA ID:	OKD981588791
Trans 2 Name:	TRIAD TRANSPORT
TSDF EPA ID:	TXD077603371
Trans Name:	SAFETY-KLEEN SYSTEMS INC
TSDF Alt EPA ID:	Not reported
TSDF Alt Name:	Not reported
Waste Code Description:	352 - Other organic solids
RCRA Code:	D008
Meth Code:	H141 - Storage, Bulking, And/Or Transfer Off Site--No Treatment/Reovery (H010-H129) Or (H131-H135)
Quantity Tons:	0.0375
Waste Quantity:	75
Quantity Unit:	P
Additional Code 1:	Not reported
Additional Code 2:	Not reported
Additional Code 3:	Not reported
Additional Code 4:	Not reported
Additional Code 5:	Not reported

Shipment Date:	20110520
Creation Date:	10/22/2011 18:30:13
Receipt Date:	20110602
Manifest ID:	002844697SKS
Trans EPA ID:	TXR000050930
Trans Name:	SAFETY-KLEEN SYSTEMS INC
Trans 2 EPA ID:	OKD981588791
Trans 2 Name:	TRIAD TRANSPORT INC
TSDF EPA ID:	TXD077603371
Trans Name:	SAFETY-KLEEN SYSTEMS INC
TSDF Alt EPA ID:	Not reported
TSDF Alt Name:	Not reported
Waste Code Description:	331 - Off-specification, aged, or surplus organics
RCRA Code:	D001
Meth Code:	H061 - Fuel Blending Prior To Energy Recovery At Another Site
Quantity Tons:	0.15
Waste Quantity:	300
Quantity Unit:	P
Additional Code 1:	Not reported
Additional Code 2:	Not reported
Additional Code 3:	Not reported
Additional Code 4:	Not reported
Additional Code 5:	Not reported

Shipment Date:	20110429
Creation Date:	10/12/2011 18:30:21
Receipt Date:	20110516
Manifest ID:	002599391SKS
Trans EPA ID:	TXR000050930
Trans Name:	SAFETY-KLEEN SYSTEMS INC
Trans 2 EPA ID:	OKD981588791
Trans 2 Name:	TRIAD TRANSPORT INC
TSDF EPA ID:	TXD077603371
Trans Name:	SAFETY-KLEEN SYSTEMS INC

ENERPRO INC (Continued) **1000368539**

TSDF Alt EPA ID:	Not reported
TSDF Alt Name:	Not reported
Waste Code Description:	331 - Off-specification, aged, or surplus organics
RCRA Code:	D001
Meth Code:	H061 - Fuel Blending Prior To Energy Recovery At Another Site
Quantity Tons:	0.15
Waste Quantity:	300
Quantity Unit:	P
Additional Code 1:	Not reported
Additional Code 2:	Not reported
Additional Code 3:	Not reported
Additional Code 4:	Not reported
Additional Code 5:	Not reported
Shipment Date:	20110302
Creation Date:	7/15/2011 18:30:11
Receipt Date:	20110317
Manifest ID:	003808249FLE
Trans EPA ID:	TXR000050930
Trans Name:	SAFETY-KLEEN SYSTEMS INC
Trans 2 EPA ID:	OKD981588791
Trans 2 Name:	TRIAD TRANSPORT INC
TSDF EPA ID:	TXD077603371
Trans Name:	SAFETY-KLEEN SYSTEMS INC
TSDF Alt EPA ID:	Not reported
TSDF Alt Name:	Not reported
Waste Code Description:	331 - Off-specification, aged, or surplus organics
RCRA Code:	D001
Meth Code:	H061 - Fuel Blending Prior To Energy Recovery At Another Site
Quantity Tons:	0.1975
Waste Quantity:	395
Quantity Unit:	P
Additional Code 1:	Not reported
Additional Code 2:	Not reported
Additional Code 3:	Not reported
Additional Code 4:	Not reported
Additional Code 5:	Not reported
Shipment Date:	20110126
Creation Date:	6/27/2011 18:30:19
Receipt Date:	20110210
Manifest ID:	003806369FLE
Trans EPA ID:	TXR000050930
Trans Name:	SAFETY-KLEEN SYSTEMS INC
Trans 2 EPA ID:	OKD981588791
Trans 2 Name:	TRIAD TRANSPORT INC
TSDF EPA ID:	TXD077603371
Trans Name:	SAFETY-KLEEN SYSTEMS INC
TSDF Alt EPA ID:	Not reported
TSDF Alt Name:	Not reported
Waste Code Description:	331 - Off-specification, aged, or surplus organics
RCRA Code:	D001
Meth Code:	H061 - Fuel Blending Prior To Energy Recovery At Another Site
Quantity Tons:	0.175
Waste Quantity:	350
Quantity Unit:	P
Additional Code 1:	Not reported

ENERPRO INC (Continued) **1000368539**

Additional Code 2:	Not reported
Additional Code 3:	Not reported
Additional Code 4:	Not reported
Additional Code 5:	Not reported

Additional Info:

Year:	2010
Gen EPA ID:	CAD981458979
Shipment Date:	20101214
Creation Date:	5/24/2011 18:30:12
Receipt Date:	20101222
Manifest ID:	003806021FLE
Trans EPA ID:	TXR000050930
Trans Name:	SAFETY-KLEEN SYSTEMS INC
Trans 2 EPA ID:	OKD981588791
Trans 2 Name:	TRIAD TRANSPORT INC
TSDF EPA ID:	TXD077603371
Trans Name:	SAFETY-KLEEN SYSTEMS INC
TSDF Alt EPA ID:	Not reported
TSDF Alt Name:	Not reported
Waste Code Description:	331 - Off-specification, aged, or surplus organics
RCRA Code:	D001
Meth Code:	H061 - Fuel Blending Prior To Energy Recovery At Another Site
Quantity Tons:	0.19
Waste Quantity:	380
Quantity Unit:	P
Additional Code 1:	Not reported
Additional Code 2:	Not reported
Additional Code 3:	Not reported
Additional Code 4:	Not reported
Additional Code 5:	Not reported
Shipment Date:	20101112
Creation Date:	4/22/2011 18:30:37
Receipt Date:	20101128
Manifest ID:	002161819SKS
Trans EPA ID:	TXR000050930
Trans Name:	SAFETY-KLEEN SYSTEMS INC
Trans 2 EPA ID:	OKD981588791
Trans 2 Name:	TRIAD TRANSPORT INC
TSDF EPA ID:	TXD077603371
Trans Name:	SAFETY-KLEEN SYSTEMS INC
TSDF Alt EPA ID:	Not reported
TSDF Alt Name:	Not reported
Waste Code Description:	331 - Off-specification, aged, or surplus organics
RCRA Code:	D001
Meth Code:	H061 - Fuel Blending Prior To Energy Recovery At Another Site
Quantity Tons:	0.175
Waste Quantity:	350
Quantity Unit:	P
Additional Code 1:	Not reported
Additional Code 2:	Not reported
Additional Code 3:	Not reported
Additional Code 4:	Not reported
Additional Code 5:	Not reported

ENERPRO INC (Continued) **1000368539**

Shipment Date:	20101001
Creation Date:	2/19/2011 18:30:08
Receipt Date:	20101014
Manifest ID:	003741964FLE
Trans EPA ID:	TXR000050930
Trans Name:	SAFETY-KLEEN SYSTEMS INC
Trans 2 EPA ID:	OKD981588791
Trans 2 Name:	TRIAD TRANSPORT INC
TSDF EPA ID:	TXD077603371
Trans Name:	SAFETY-KLEEN SYSTEMS INC
TSDF Alt EPA ID:	Not reported
TSDF Alt Name:	Not reported
Waste Code Description:	331 - Off-specification, aged, or surplus organics
RCRA Code:	D001
Meth Code:	H061 - Fuel Blending Prior To Energy Recovery At Another Site
Quantity Tons:	0.19
Waste Quantity:	380
Quantity Unit:	P
Additional Code 1:	Not reported
Additional Code 2:	Not reported
Additional Code 3:	Not reported
Additional Code 4:	Not reported
Additional Code 5:	Not reported

Shipment Date:	20100910
Creation Date:	2/10/2011 18:30:08
Receipt Date:	20100923
Manifest ID:	003741811FLE
Trans EPA ID:	TXR000050930
Trans Name:	SAFETY-KLEEN SYSTEMS INC
Trans 2 EPA ID:	OKD981588791
Trans 2 Name:	TRIAD TRANSPORT INC
TSDF EPA ID:	TXD077603371
Trans Name:	SAFETY-KLEEN SYSTEMS INC
TSDF Alt EPA ID:	Not reported
TSDF Alt Name:	Not reported
Waste Code Description:	331 - Off-specification, aged, or surplus organics
RCRA Code:	D001
Meth Code:	H061 - Fuel Blending Prior To Energy Recovery At Another Site
Quantity Tons:	0.175
Waste Quantity:	350
Quantity Unit:	P
Additional Code 1:	Not reported
Additional Code 2:	Not reported
Additional Code 3:	Not reported
Additional Code 4:	Not reported
Additional Code 5:	Not reported

Shipment Date:	20100806
Creation Date:	1/27/2011 18:30:23
Receipt Date:	20100816
Manifest ID:	002161412SKS
Trans EPA ID:	TXR000050930
Trans Name:	SAFETY-KLEEN SYSTEMS INC
Trans 2 EPA ID:	OKD981588791
Trans 2 Name:	TRIAD TRANSPORT INC
TSDF EPA ID:	TXD077603371

ENERPRO INC (Continued) **1000368539**

Trans Name:	SAFETY-KLEEN SYSTEMS INC
TSDF Alt EPA ID:	Not reported
TSDF Alt Name:	Not reported
Waste Code Description:	331 - Off-specification, aged, or surplus organics
RCRA Code:	D001
Meth Code:	H061 - Fuel Blending Prior To Energy Recovery At Another Site
Quantity Tons:	0.15
Waste Quantity:	300
Quantity Unit:	P
Additional Code 1:	Not reported
Additional Code 2:	Not reported
Additional Code 3:	Not reported
Additional Code 4:	Not reported
Additional Code 5:	Not reported
Shipment Date:	20100628
Creation Date:	1/24/2011 18:30:23
Receipt Date:	20100708
Manifest ID:	002161008SKS
Trans EPA ID:	TXR000050930
Trans Name:	SAFETY-KLEEN SYSTEMS INC
Trans 2 EPA ID:	OKD981588791
Trans 2 Name:	TRIAD TRANSPORT INC
TSDF EPA ID:	TXD077603371
Trans Name:	SAFETY-KLEEN SYSTEMS INC
TSDF Alt EPA ID:	Not reported
TSDF Alt Name:	Not reported
Waste Code Description:	331 - Off-specification, aged, or surplus organics
RCRA Code:	D001
Meth Code:	H061 - Fuel Blending Prior To Energy Recovery At Another Site
Quantity Tons:	0.19
Waste Quantity:	380
Quantity Unit:	P
Additional Code 1:	Not reported
Additional Code 2:	Not reported
Additional Code 3:	Not reported
Additional Code 4:	Not reported
Additional Code 5:	Not reported
Shipment Date:	20100506
Creation Date:	12/16/2010 18:31:07
Receipt Date:	20100524
Manifest ID:	002342268SKS
Trans EPA ID:	TXR000050930
Trans Name:	SAFETY-KLEEN SYSTEMS INC
Trans 2 EPA ID:	OKD981588791
Trans 2 Name:	TRIAD TRANSPORT INC
TSDF EPA ID:	TXD077603371
Trans Name:	SAFETY-KLEEN SYSTEMS INC
TSDF Alt EPA ID:	Not reported
TSDF Alt Name:	Not reported
Waste Code Description:	331 - Off-specification, aged, or surplus organics
RCRA Code:	D001
Meth Code:	H061 - Fuel Blending Prior To Energy Recovery At Another Site
Quantity Tons:	0.2
Waste Quantity:	400
Quantity Unit:	P

ENERPRO INC (Continued) **1000368539**

Additional Code 1:	Not reported
Additional Code 2:	Not reported
Additional Code 3:	Not reported
Additional Code 4:	Not reported
Additional Code 5:	Not reported
Shipment Date:	20100309
Creation Date:	12/3/2010 18:30:22
Receipt Date:	20100329
Manifest ID:	001963098SKS
Trans EPA ID:	TXR000050930
Trans Name:	SAFETY-KLEEN SYSTEMS INC
Trans 2 EPA ID:	OKD981588791
Trans 2 Name:	TRIAD TRANSPORT INC
TSDF EPA ID:	TXD077603371
Trans Name:	SAFETY-KLEEN SYSTEMS INC
TSDF Alt EPA ID:	Not reported
TSDF Alt Name:	Not reported
Waste Code Description:	331 - Off-specification, aged, or surplus organics
RCRA Code:	D001
Meth Code:	H061 - Fuel Blending Prior To Energy Recovery At Another Site
Quantity Tons:	0.1975
Waste Quantity:	395
Quantity Unit:	P
Additional Code 1:	Not reported
Additional Code 2:	Not reported
Additional Code 3:	Not reported
Additional Code 4:	Not reported
Additional Code 5:	Not reported

Additional Info:

Year:	2009
Gen EPA ID:	CAD981458979
Shipment Date:	20091217
Creation Date:	6/30/2010 18:30:18
Receipt Date:	20100104
Manifest ID:	001734789SKS
Trans EPA ID:	TXR000050930
Trans Name:	SAFETY-KLEEN SYSTEMS INC
Trans 2 EPA ID:	OKD981588791
Trans 2 Name:	TRIAD
TSDF EPA ID:	TXD077603371
Trans Name:	SAFETY-KLEEN SYSTEMS INC
TSDF Alt EPA ID:	Not reported
TSDF Alt Name:	Not reported
Waste Code Description:	331 - Off-specification, aged, or surplus organics
RCRA Code:	D001
Meth Code:	H061 - Fuel Blending Prior To Energy Recovery At Another Site
Quantity Tons:	0.19
Waste Quantity:	380
Quantity Unit:	P
Additional Code 1:	Not reported
Additional Code 2:	Not reported
Additional Code 3:	Not reported
Additional Code 4:	Not reported
Additional Code 5:	Not reported

ENERPRO INC (Continued) **1000368539**

Shipment Date:	20091009
Creation Date:	4/12/2010 18:30:17
Receipt Date:	20091019
Manifest ID:	001734120SKS
Trans EPA ID:	TXR000050930
Trans Name:	SAFETY-KLEEN SYSTEMS INC
Trans 2 EPA ID:	OKD981588791
Trans 2 Name:	TRIAD
TSDF EPA ID:	TXD077603371
Trans Name:	SAFETY-KLEEN SYSTEMS INC
TSDF Alt EPA ID:	Not reported
TSDF Alt Name:	Not reported
Waste Code Description:	331 - Off-specification, aged, or surplus organics
RCRA Code:	D001
Meth Code:	H061 - Fuel Blending Prior To Energy Recovery At Another Site
Quantity Tons:	0.19
Waste Quantity:	380
Quantity Unit:	P
Additional Code 1:	Not reported
Additional Code 2:	Not reported
Additional Code 3:	Not reported
Additional Code 4:	Not reported
Additional Code 5:	Not reported

Shipment Date:	20090825
Creation Date:	3/5/2010 18:30:38
Receipt Date:	20090908
Manifest ID:	001079840SKS
Trans EPA ID:	TXR000050930
Trans Name:	SAFETY-KLEEN SYSTEMS INC
Trans 2 EPA ID:	OKD981588791
Trans 2 Name:	TRIAD
TSDF EPA ID:	TXD077603371
Trans Name:	SAFETY-KLEEN SYSTEMS INC
TSDF Alt EPA ID:	Not reported
TSDF Alt Name:	Not reported
Waste Code Description:	352 - Other organic solids
RCRA Code:	D008
Meth Code:	H141 - Storage, Bulking, And/Or Transfer Off Site--No Treatment/Reovery (H010-H129) Or (H131-H135)
Quantity Tons:	0.228
Waste Quantity:	456
Quantity Unit:	P
Additional Code 1:	Not reported
Additional Code 2:	Not reported
Additional Code 3:	Not reported
Additional Code 4:	Not reported
Additional Code 5:	Not reported

Shipment Date:	20090804
Creation Date:	1/8/2010 18:30:35
Receipt Date:	20090817
Manifest ID:	001079609SKS
Trans EPA ID:	TXR000050930
Trans Name:	SAFETY-KLEEN SYSTEMS INC
Trans 2 EPA ID:	OKD981588791
Trans 2 Name:	TRIAD

ENERPRO INC (Continued) **1000368539**

TSDF EPA ID:	TXD077603371
Trans Name:	SAFETY-KLEEN SYSTEMS INC
TSDF Alt EPA ID:	Not reported
TSDF Alt Name:	Not reported
Waste Code Description:	331 - Off-specification, aged, or surplus organics
RCRA Code:	D001
Meth Code:	H061 - Fuel Blending Prior To Energy Recovery At Another Site
Quantity Tons:	0.19
Waste Quantity:	380
Quantity Unit:	P
Additional Code 1:	Not reported
Additional Code 2:	Not reported
Additional Code 3:	Not reported
Additional Code 4:	Not reported
Additional Code 5:	Not reported
Shipment Date:	20090629
Creation Date:	11/3/2009 18:30:20
Receipt Date:	20090713
Manifest ID:	001707787SKS
Trans EPA ID:	TXR000050930
Trans Name:	SAFETY-KLEEN SYSTEMS INC
Trans 2 EPA ID:	OKD981588791
Trans 2 Name:	TRIAD
TSDF EPA ID:	TXD077603371
Trans Name:	SAFETY-KLEEN SYSTEMS INC
TSDF Alt EPA ID:	Not reported
TSDF Alt Name:	Not reported
Waste Code Description:	331 - Off-specification, aged, or surplus organics
RCRA Code:	D001
Meth Code:	H061 - Fuel Blending Prior To Energy Recovery At Another Site
Quantity Tons:	0.19
Waste Quantity:	380
Quantity Unit:	P
Additional Code 1:	Not reported
Additional Code 2:	Not reported
Additional Code 3:	Not reported
Additional Code 4:	Not reported
Additional Code 5:	Not reported
Shipment Date:	20090507
Creation Date:	9/23/2009 18:30:21
Receipt Date:	20090521
Manifest ID:	001707309SKS
Trans EPA ID:	TXR000050930
Trans Name:	SAFETY-KLEEN SYSTEMS INC
Trans 2 EPA ID:	OKD981588791
Trans 2 Name:	TRIAD TRANSPORT INC
TSDF EPA ID:	TXD077603371
Trans Name:	SAFETY-KLEEN SYSTEMS INC
TSDF Alt EPA ID:	Not reported
TSDF Alt Name:	Not reported
Waste Code Description:	331 - Off-specification, aged, or surplus organics
RCRA Code:	D001
Meth Code:	H061 - Fuel Blending Prior To Energy Recovery At Another Site
Quantity Tons:	0.1915
Waste Quantity:	383

ENERPRO INC (Continued) **1000368539**

Quantity Unit:	P
Additional Code 1:	Not reported
Additional Code 2:	Not reported
Additional Code 3:	Not reported
Additional Code 4:	Not reported
Additional Code 5:	Not reported
Shipment Date:	20090403
Creation Date:	7/31/2009 18:30:37
Receipt Date:	20090414
Manifest ID:	001534902SKS
Trans EPA ID:	TXR000050930
Trans Name:	SAFETY-KLEEN SYSTEMS INC
Trans 2 EPA ID:	OKD981588791
Trans 2 Name:	TRIAD TRANSPORT
TSDF EPA ID:	TXD077603371
Trans Name:	SAFETY-KLEEN SYSTEMS INC
TSDF Alt EPA ID:	Not reported
TSDF Alt Name:	Not reported
Waste Code Description:	331 - Off-specification, aged, or surplus organics
RCRA Code:	D001
Meth Code:	H061 - Fuel Blending Prior To Energy Recovery At Another Site
Quantity Tons:	0.125
Waste Quantity:	250
Quantity Unit:	P
Additional Code 1:	Not reported
Additional Code 2:	Not reported
Additional Code 3:	Not reported
Additional Code 4:	Not reported
Additional Code 5:	Not reported
Shipment Date:	20090219
Creation Date:	6/30/2009 18:30:08
Receipt Date:	20090303
Manifest ID:	001501459SKS
Trans EPA ID:	TXR000050930
Trans Name:	SAFETY-KLEEN SYSTEMS INC
Trans 2 EPA ID:	OKD981588791
Trans 2 Name:	TRIAD TRANSPORT INC
TSDF EPA ID:	TXD077603371
Trans Name:	SAFETY-KLEEN SYSTEMS INC
TSDF Alt EPA ID:	Not reported
TSDF Alt Name:	Not reported
Waste Code Description:	331 - Off-specification, aged, or surplus organics
RCRA Code:	D001
Meth Code:	H061 - Fuel Blending Prior To Energy Recovery At Another Site
Quantity Tons:	0.38
Waste Quantity:	760
Quantity Unit:	P
Additional Code 1:	Not reported
Additional Code 2:	Not reported
Additional Code 3:	Not reported
Additional Code 4:	Not reported
Additional Code 5:	Not reported
Shipment Date:	20090120
Creation Date:	3/10/2009 18:30:21

ENERPRO INC (Continued) **1000368539**

Receipt Date:	20090123
Manifest ID:	000198257VES
Trans EPA ID:	NJD080631369
Trans Name:	VEOLIA ES TECHNICAL SOLUTIONS
Trans 2 EPA ID:	Not reported
Trans 2 Name:	Not reported
TSDF EPA ID:	CAD008302903
Trans Name:	VEOLIA ES TECHNICAL SOLUTIONS LLC
TSDF Alt EPA ID:	Not reported
TSDF Alt Name:	Not reported
Waste Code Description:	212 - Oxygenated solvents (acetone, butanol, ethyl acetate, etc.
RCRA Code:	F005
Meth Code:	H061 - Fuel Blending Prior To Energy Recovery At Another Site
Quantity Tons:	0.2
Waste Quantity:	400
Quantity Unit:	P
Additional Code 1:	F003
Additional Code 2:	D001
Additional Code 3:	Not reported
Additional Code 4:	Not reported
Additional Code 5:	Not reported

Additional Info:

Year:	2008
Gen EPA ID:	CAD981458979
Shipment Date:	20081216
Creation Date:	2/4/2009 18:30:20
Receipt Date:	20081219
Manifest ID:	000196201VES
Trans EPA ID:	NJD080631369
Trans Name:	VEOLIA ES TECHNICAL SOLUTIONS
Trans 2 EPA ID:	Not reported
Trans 2 Name:	Not reported
TSDF EPA ID:	CAD008302903
Trans Name:	VEOLIA ES TECHNICAL SOLUTIONS
TSDF Alt EPA ID:	Not reported
TSDF Alt Name:	Not reported
Waste Code Description:	212 - Oxygenated solvents (acetone, butanol, ethyl acetate, etc.
RCRA Code:	F005
Meth Code:	H061 - Fuel Blending Prior To Energy Recovery At Another Site
Quantity Tons:	0.2
Waste Quantity:	400
Quantity Unit:	P
Additional Code 1:	F003
Additional Code 2:	D001
Additional Code 3:	Not reported
Additional Code 4:	Not reported
Additional Code 5:	Not reported
Shipment Date:	20081111
Creation Date:	12/22/2008 18:30:21
Receipt Date:	20081114
Manifest ID:	000196076VES
Trans EPA ID:	NJD080631369
Trans Name:	VEOLIA ES TECHNICAL SOLUTIONS
Trans 2 EPA ID:	Not reported

ENERPRO INC (Continued) **1000368539**

Trans 2 Name:	Not reported
TSDF EPA ID:	CAD008302903
Trans Name:	VEOLIA ES TECHNICAL SOLUTIONS
TSDF Alt EPA ID:	Not reported
TSDF Alt Name:	Not reported
Waste Code Description:	212 - Oxygenated solvents (acetone, butanol, ethyl acetate, etc.
RCRA Code:	F005
Meth Code:	H061 - Fuel Blending Prior To Energy Recovery At Another Site
Quantity Tons:	0.175
Waste Quantity:	350
Quantity Unit:	P
Additional Code 1:	F003
Additional Code 2:	D001
Additional Code 3:	Not reported
Additional Code 4:	Not reported
Additional Code 5:	Not reported

Shipment Date:	20081013
Creation Date:	11/17/2008 18:30:08
Receipt Date:	20081015
Manifest ID:	000217478VES
Trans EPA ID:	NJD080631369
Trans Name:	VEOLIA ES TECHNICAL SOLUTIONS
Trans 2 EPA ID:	Not reported
Trans 2 Name:	Not reported
TSDF EPA ID:	CAD008302903
Trans Name:	VEOLIA ES TECHNICAL SOLUTIONS
TSDF Alt EPA ID:	Not reported
TSDF Alt Name:	Not reported
Waste Code Description:	212 - Oxygenated solvents (acetone, butanol, ethyl acetate, etc.
RCRA Code:	F005
Meth Code:	H061 - Fuel Blending Prior To Energy Recovery At Another Site
Quantity Tons:	0.2
Waste Quantity:	400
Quantity Unit:	P
Additional Code 1:	F003
Additional Code 2:	D001
Additional Code 3:	Not reported
Additional Code 4:	Not reported
Additional Code 5:	Not reported

Shipment Date:	20080812
Creation Date:	10/1/2008 18:30:38
Receipt Date:	20080820
Manifest ID:	000217306VES
Trans EPA ID:	NJD080631369
Trans Name:	VEOLIA ES TECHNICAL SOLUTIONS
Trans 2 EPA ID:	Not reported
Trans 2 Name:	Not reported
TSDF EPA ID:	CAD008302903
Trans Name:	VEOLIA ES TECHNICAL SOLUTIONS
TSDF Alt EPA ID:	Not reported
TSDF Alt Name:	Not reported
Waste Code Description:	212 - Oxygenated solvents (acetone, butanol, ethyl acetate, etc.
RCRA Code:	F005
Meth Code:	H061 - Fuel Blending Prior To Energy Recovery At Another Site
Quantity Tons:	0.2

ENERPRO INC (Continued) **1000368539**

Waste Quantity:	400
Quantity Unit:	P
Additional Code 1:	F003
Additional Code 2:	D001
Additional Code 3:	Not reported
Additional Code 4:	Not reported
Additional Code 5:	Not reported
Shipment Date:	20080718
Creation Date:	8/29/2008 18:30:24
Receipt Date:	20080725
Manifest ID:	000217241VES
Trans EPA ID:	NJD080631369
Trans Name:	VEOLIA ES TECHNICAL SOLUTIONS
Trans 2 EPA ID:	Not reported
Trans 2 Name:	Not reported
TSDF EPA ID:	CAD008302903
Trans Name:	VEOLIA ES TECHNICAL SOLUTIONS
TSDF Alt EPA ID:	Not reported
TSDF Alt Name:	Not reported
Waste Code Description:	212 - Oxygenated solvents (acetone, butanol, ethyl acetate, etc.
RCRA Code:	F005
Meth Code:	H061 - Fuel Blending Prior To Energy Recovery At Another Site
Quantity Tons:	0.2
Waste Quantity:	400
Quantity Unit:	P
Additional Code 1:	F003
Additional Code 2:	D001
Additional Code 3:	Not reported
Additional Code 4:	Not reported
Additional Code 5:	Not reported
Shipment Date:	20080530
Creation Date:	8/4/2008 18:30:35
Receipt Date:	20080602
Manifest ID:	000220254VES
Trans EPA ID:	NJD080631369
Trans Name:	VEOLIA ES TECHNICAL SOLUTIONS
Trans 2 EPA ID:	Not reported
Trans 2 Name:	Not reported
TSDF EPA ID:	CAD008302903
Trans Name:	VEOLIA ES TECHNICAL SOLUTIONS
TSDF Alt EPA ID:	Not reported
TSDF Alt Name:	Not reported
Waste Code Description:	212 - Oxygenated solvents (acetone, butanol, ethyl acetate, etc.
RCRA Code:	F005
Meth Code:	H061 - Fuel Blending Prior To Energy Recovery At Another Site
Quantity Tons:	0.15
Waste Quantity:	300
Quantity Unit:	P
Additional Code 1:	F003
Additional Code 2:	D001
Additional Code 3:	Not reported
Additional Code 4:	Not reported
Additional Code 5:	Not reported
Shipment Date:	20080430

ENERPRO INC (Continued) **1000368539**

Creation Date:	6/25/2008 18:30:21
Receipt Date:	20080430
Manifest ID:	000220180VES
Trans EPA ID:	NJD080631369
Trans Name:	VEOLIA ES TECHNICAL SOLUTIONS
Trans 2 EPA ID:	Not reported
Trans 2 Name:	Not reported
TSDF EPA ID:	CAD008302903
Trans Name:	VEOLIA ES TECHNICAL SOLUTIONS
TSDF Alt EPA ID:	Not reported
TSDF Alt Name:	Not reported
Waste Code Description:	212 - Oxygenated solvents (acetone, butanol, ethyl acetate, etc.
RCRA Code:	F005
Meth Code:	H061 - Fuel Blending Prior To Energy Recovery At Another Site
Quantity Tons:	0.2
Waste Quantity:	400
Quantity Unit:	P
Additional Code 1:	F003
Additional Code 2:	D001
Additional Code 3:	Not reported
Additional Code 4:	Not reported
Additional Code 5:	Not reported

Shipment Date:	20080331
Creation Date:	5/21/2008 18:30:07
Receipt Date:	20080407
Manifest ID:	000218086VES
Trans EPA ID:	NJD080631369
Trans Name:	VEOLIA ES TECHNICAL SOLUTIONS
Trans 2 EPA ID:	Not reported
Trans 2 Name:	Not reported
TSDF EPA ID:	CAD008302903
Trans Name:	VEOLIA ES TECHNICAL SOLUTIONS
TSDF Alt EPA ID:	Not reported
TSDF Alt Name:	Not reported
Waste Code Description:	212 - Oxygenated solvents (acetone, butanol, ethyl acetate, etc.
RCRA Code:	F005
Meth Code:	H061 - Fuel Blending Prior To Energy Recovery At Another Site
Quantity Tons:	0.2
Waste Quantity:	400
Quantity Unit:	P
Additional Code 1:	F003
Additional Code 2:	D001
Additional Code 3:	Not reported
Additional Code 4:	Not reported
Additional Code 5:	Not reported

Shipment Date:	20080215
Creation Date:	4/3/2008 18:30:19
Receipt Date:	20080220
Manifest ID:	000219193VES
Trans EPA ID:	NJD080631369
Trans Name:	VEOLIA ES TECHNICAL SOLUTIONS
Trans 2 EPA ID:	Not reported
Trans 2 Name:	Not reported
TSDF EPA ID:	CAD008302903
Trans Name:	VEOLIA ES TECHNICAL SOLUTIONS

ENERPRO INC (Continued) **1000368539**

TSDF Alt EPA ID:	Not reported
TSDF Alt Name:	Not reported
Waste Code Description:	212 - Oxygenated solvents (acetone, butanol, ethyl acetate, etc.
RCRA Code:	F005
Meth Code:	H061 - Fuel Blending Prior To Energy Recovery At Another Site
Quantity Tons:	0.2
Waste Quantity:	400
Quantity Unit:	P
Additional Code 1:	F003
Additional Code 2:	D001
Additional Code 3:	Not reported
Additional Code 4:	Not reported
Additional Code 5:	Not reported
Shipment Date:	20080102
Creation Date:	3/8/2008 18:30:14
Receipt Date:	20080104
Manifest ID:	000219342VES
Trans EPA ID:	NJD080631369
Trans Name:	VEOLIA ES TECHNICAL SOLUTIONS
Trans 2 EPA ID:	Not reported
Trans 2 Name:	Not reported
TSDF EPA ID:	CAD008302903
Trans Name:	VEOLIA ES TECHNICAL SOLUTIONS
TSDF Alt EPA ID:	Not reported
TSDF Alt Name:	Not reported
Waste Code Description:	212 - Oxygenated solvents (acetone, butanol, ethyl acetate, etc.
RCRA Code:	F005
Meth Code:	H061 - Fuel Blending Prior To Energy Recovery At Another Site
Quantity Tons:	0.16
Waste Quantity:	320
Quantity Unit:	P
Additional Code 1:	F003
Additional Code 2:	D001
Additional Code 3:	Not reported
Additional Code 4:	Not reported
Additional Code 5:	Not reported

Additional Info:

Year:	2007
Gen EPA ID:	CAD981458979
Shipment Date:	20071120
Creation Date:	2/29/2008 18:30:52
Receipt Date:	20071128
Manifest ID:	000219473VES
Trans EPA ID:	NJD080631369
Trans Name:	VEOLIA ES TECHNICAL SOLUTIONS
Trans 2 EPA ID:	Not reported
Trans 2 Name:	Not reported
TSDF EPA ID:	CAD008302903
Trans Name:	VEOLIA ES TECHNICAL SOLUTIONS
TSDF Alt EPA ID:	Not reported
TSDF Alt Name:	Not reported
Waste Code Description:	212 - Oxygenated solvents (acetone, butanol, ethyl acetate, etc.
RCRA Code:	F005
Meth Code:	H061 - Fuel Blending Prior To Energy Recovery At Another Site

ENERPRO INC (Continued) **1000368539**

Quantity Tons:	0.2
Waste Quantity:	400
Quantity Unit:	P
Additional Code 1:	F003
Additional Code 2:	D001
Additional Code 3:	Not reported
Additional Code 4:	Not reported
Additional Code 5:	Not reported
Shipment Date:	20071002
Creation Date:	12/28/2007 18:31:14
Receipt Date:	20071003
Manifest ID:	000218649VES
Trans EPA ID:	NJD080631369
Trans Name:	VEOLIA ES TECHNICAL SOLUTIONS
Trans 2 EPA ID:	Not reported
Trans 2 Name:	Not reported
TSDF EPA ID:	CAD008302903
Trans Name:	VEOLIA ES TECHNICAL SOLUTIONS
TSDF Alt EPA ID:	Not reported
TSDF Alt Name:	Not reported
Waste Code Description:	212 - Oxygenated solvents (acetone, butanol, ethyl acetate, etc.
RCRA Code:	F005
Meth Code:	H061 - Fuel Blending Prior To Energy Recovery At Another Site
Quantity Tons:	0.125
Waste Quantity:	250
Quantity Unit:	P
Additional Code 1:	F003
Additional Code 2:	D001
Additional Code 3:	Not reported
Additional Code 4:	Not reported
Additional Code 5:	Not reported
Shipment Date:	20070731
Creation Date:	11/5/2007 18:30:43
Receipt Date:	20070731
Manifest ID:	000100487VES
Trans EPA ID:	NJD080631369
Trans Name:	VEOLIA ES TECHNICAL SOLUTIONS
Trans 2 EPA ID:	Not reported
Trans 2 Name:	Not reported
TSDF EPA ID:	CAD008302903
Trans Name:	VEOLIA ES TECHNICAL SOLUTIONS
TSDF Alt EPA ID:	Not reported
TSDF Alt Name:	Not reported
Waste Code Description:	212 - Oxygenated solvents (acetone, butanol, ethyl acetate, etc.
RCRA Code:	F005
Meth Code:	H039 - Other Recovery Of Reclamation For Reuse Including Acid Regeneration, Organics Recovery Ect
Quantity Tons:	0.125
Waste Quantity:	250
Quantity Unit:	P
Additional Code 1:	F003
Additional Code 2:	D001
Additional Code 3:	Not reported
Additional Code 4:	Not reported
Additional Code 5:	Not reported

ENERPRO INC (Continued) **1000368539**

Shipment Date:	20070627
Creation Date:	10/22/2007 18:30:08
Receipt Date:	20070628
Manifest ID:	000101979VES
Trans EPA ID:	NJD080631369
Trans Name:	VEOLIA ES TECHNICAL SOLUTIONS
Trans 2 EPA ID:	Not reported
Trans 2 Name:	Not reported
TSDF EPA ID:	CAD008302903
Trans Name:	VEOLIA ES TECHNICAL SOLUTIONS
TSDF Alt EPA ID:	Not reported
TSDF Alt Name:	Not reported
Waste Code Description:	212 - Oxygenated solvents (acetone, butanol, ethyl acetate, etc.
RCRA Code:	F005
Meth Code:	H061 - Fuel Blending Prior To Energy Recovery At Another Site
Quantity Tons:	0.2
Waste Quantity:	400
Quantity Unit:	P
Additional Code 1:	F003
Additional Code 2:	D001
Additional Code 3:	Not reported
Additional Code 4:	Not reported
Additional Code 5:	Not reported

Shipment Date:	20070612
Creation Date:	10/23/2007 18:30:22
Receipt Date:	20070612
Manifest ID:	001761082JJK
Trans EPA ID:	CAL000024110
Trans Name:	P KAY METAL INC
Trans 2 EPA ID:	Not reported
Trans 2 Name:	Not reported
TSDF EPA ID:	CAL000024110
Trans Name:	P KAY METAL INC
TSDF Alt EPA ID:	Not reported
TSDF Alt Name:	Not reported
Waste Code Description:	181 - Other inorganic solid waste Organics
RCRA Code:	D008
Meth Code:	01 - Not reported
Quantity Tons:	0.3
Waste Quantity:	600
Quantity Unit:	P
Additional Code 1:	Not reported
Additional Code 2:	Not reported
Additional Code 3:	Not reported
Additional Code 4:	Not reported
Additional Code 5:	Not reported

Shipment Date:	20070417
Creation Date:	12/28/2007 18:30:13
Receipt Date:	20070425
Manifest ID:	000102324VES
Trans EPA ID:	NJD080631369
Trans Name:	VEOLIA ES TECHNICAL SOLUTIONS
Trans 2 EPA ID:	Not reported
Trans 2 Name:	Not reported
TSDF EPA ID:	CAD008302903

ENERPRO INC (Continued) **1000368539**

Trans Name:	VEOLIA ES TECHNICAL SOLUTIONS
TSDF Alt EPA ID:	Not reported
TSDF Alt Name:	Not reported
Waste Code Description:	212 - Oxygenated solvents (acetone, butanol, ethyl acetate, etc.
RCRA Code:	F005
Meth Code:	H061 - Fuel Blending Prior To Energy Recovery At Another Site
Quantity Tons:	0.2
Waste Quantity:	400
Quantity Unit:	P
Additional Code 1:	F003
Additional Code 2:	D001
Additional Code 3:	Not reported
Additional Code 4:	Not reported
Additional Code 5:	Not reported

Shipment Date:	20070130
Creation Date:	8/8/2007 18:30:15
Receipt Date:	20070202
Manifest ID:	000048893VES
Trans EPA ID:	NJD080631369
Trans Name:	VEOLIA ES TECHNICAL SOLUTIONS
Trans 2 EPA ID:	Not reported
Trans 2 Name:	Not reported
TSDF EPA ID:	CAD008302903
Trans Name:	VEOLIA ES TECHNICAL SOLUTIONS
TSDF Alt EPA ID:	Not reported
TSDF Alt Name:	Not reported
Waste Code Description:	212 - Oxygenated solvents (acetone, butanol, ethyl acetate, etc.
RCRA Code:	F005
Meth Code:	H061 - Fuel Blending Prior To Energy Recovery At Another Site
Quantity Tons:	0.2
Waste Quantity:	400
Quantity Unit:	P
Additional Code 1:	F003
Additional Code 2:	D001
Additional Code 3:	Not reported
Additional Code 4:	Not reported
Additional Code 5:	Not reported

Additional Info:

Year:	2006
Gen EPA ID:	CAD981458979

Shipment Date:	20061114
Creation Date:	3/30/2007 13:32:41
Receipt Date:	20061117
Manifest ID:	000047088VES
Trans EPA ID:	NJD080631369
Trans Name:	VEOLIA ES TECHNICAL SOLUTIONS
Trans 2 EPA ID:	Not reported
Trans 2 Name:	Not reported
TSDF EPA ID:	CAD008302903
Trans Name:	VEOLIA ES TECHNICAL SOLUTIONS
TSDF Alt EPA ID:	Not reported
TSDF Alt Name:	Not reported
Waste Code Description:	212 - Oxygenated solvents (acetone, butanol, ethyl acetate, etc.
RCRA Code:	F005

ENERPRO INC (Continued) **1000368539**

Meth Code:	H061 - Fuel Blending Prior To Energy Recovery At Another Site
Quantity Tons:	0.2
Waste Quantity:	400
Quantity Unit:	P
Additional Code 1:	F003
Additional Code 2:	D001
Additional Code 3:	Not reported
Additional Code 4:	Not reported
Additional Code 5:	Not reported
Shipment Date:	20061003
Creation Date:	4/19/2007 18:30:35
Receipt Date:	20061006
Manifest ID:	000049029VES
Trans EPA ID:	NJD080631369
Trans Name:	VEOLIA ES TECHNICAL SOLUTIONS
Trans 2 EPA ID:	Not reported
Trans 2 Name:	Not reported
TSDF EPA ID:	CAD008302903
Trans Name:	VEOLIA ES TECHNICAL SOLUTIONS
TSDF Alt EPA ID:	Not reported
TSDF Alt Name:	Not reported
Waste Code Description:	212 - Oxygenated solvents (acetone, butanol, ethyl acetate, etc.
RCRA Code:	F005
Meth Code:	H061 - Fuel Blending Prior To Energy Recovery At Another Site
Quantity Tons:	0.2
Waste Quantity:	400
Quantity Unit:	P
Additional Code 1:	F003
Additional Code 2:	D001
Additional Code 3:	Not reported
Additional Code 4:	Not reported
Additional Code 5:	Not reported
Shipment Date:	20060808
Creation Date:	9/27/2006 18:33:49
Receipt Date:	20060809
Manifest ID:	24988070
Trans EPA ID:	NJD080631369
Trans Name:	VEOLIA ES TECHNICAL SOLUTIONS
Trans 2 EPA ID:	Not reported
Trans 2 Name:	Not reported
TSDF EPA ID:	CAD008302903
Trans Name:	VEOLIA ES TECHNICAL SOLUTIONS
TSDF Alt EPA ID:	CAD008302903
TSDF Alt Name:	Not reported
Waste Code Description:	212 - Oxygenated solvents (acetone, butanol, ethyl acetate, etc.
RCRA Code:	F005
Meth Code:	R01 - Recycler
Quantity Tons:	0.165
Waste Quantity:	50
Quantity Unit:	G
Additional Code 1:	Not reported
Additional Code 2:	Not reported
Additional Code 3:	Not reported
Additional Code 4:	Not reported
Additional Code 5:	Not reported

ENERPRO INC (Continued) **1000368539**

Shipment Date:	20060606
Creation Date:	8/25/2006 18:37:06
Receipt Date:	20060614
Manifest ID:	24985855
Trans EPA ID:	NJD080631369
Trans Name:	ONYX ENVIRONMENTAL SVCS LLC
Trans 2 EPA ID:	Not reported
Trans 2 Name:	Not reported
TSDF EPA ID:	CAD008302903
Trans Name:	ONYX ENVIRONMENTAL SVCS L
TSDF Alt EPA ID:	CAD008302903
TSDF Alt Name:	Not reported
Waste Code Description:	212 - Oxygenated solvents (acetone, butanol, ethyl acetate, etc.
RCRA Code:	F005
Meth Code:	R01 - Recycler
Quantity Tons:	0.165
Waste Quantity:	50
Quantity Unit:	G
Additional Code 1:	Not reported
Additional Code 2:	Not reported
Additional Code 3:	Not reported
Additional Code 4:	Not reported
Additional Code 5:	Not reported

Shipment Date:	20060411
Creation Date:	7/27/2006 18:36:48
Receipt Date:	20060412
Manifest ID:	24654609
Trans EPA ID:	NJD080631369
Trans Name:	ONYX ENVIRONMENTAL SVCS LLC
Trans 2 EPA ID:	Not reported
Trans 2 Name:	Not reported
TSDF EPA ID:	CAD008302903
Trans Name:	ONYX ENVIRONMENTAL SVCS L
TSDF Alt EPA ID:	CAD008302903
TSDF Alt Name:	Not reported
Waste Code Description:	212 - Oxygenated solvents (acetone, butanol, ethyl acetate, etc.
RCRA Code:	F005
Meth Code:	R01 - Recycler
Quantity Tons:	0.165
Waste Quantity:	50
Quantity Unit:	G
Additional Code 1:	Not reported
Additional Code 2:	Not reported
Additional Code 3:	Not reported
Additional Code 4:	Not reported
Additional Code 5:	Not reported

Shipment Date:	20060214
Creation Date:	5/27/2006 18:30:56
Receipt Date:	20060221
Manifest ID:	24654542
Trans EPA ID:	NJD080631369
Trans Name:	ONYX ENVIRONMENTAL SVCS LLC
Trans 2 EPA ID:	Not reported
Trans 2 Name:	Not reported
TSDF EPA ID:	CAD008302903

ENERPRO INC (Continued) **1000368539**

Trans Name:	ONYX ENVIRONMENTAL SVCS L
TSDF Alt EPA ID:	CAD008302903
TSDF Alt Name:	Not reported
Waste Code Description:	212 - Oxygenated solvents (acetone, butanol, ethyl acetate, etc.
RCRA Code:	F005
Meth Code:	R01 - Recycler
Quantity Tons:	0.165
Waste Quantity:	50
Quantity Unit:	G
Additional Code 1:	Not reported
Additional Code 2:	Not reported
Additional Code 3:	Not reported
Additional Code 4:	Not reported
Additional Code 5:	Not reported

HWTS:

Name:	ADVANCED MODULAR SYSTEMS
Address:	5780 THORNWOOD DRIVE
Address 2:	Not reported
City,State,Zip:	GOLETA, CA 93117
EPA ID:	CAL000456393
Inactive Date:	Not reported
Create Date:	08/21/2020
Last Act Date:	Not reported
Mailing Name:	Not reported
Mailing Address:	5780 THORNWOOD DRIVE
Mailing Address 2:	Not reported
Mailing City,State,Zip:	GOLETA, CA 93117
Owner Name:	SERGEY MISHIN
Owner Address:	7920 WINCHESTER CIR
Owner Address 2:	Not reported
Owner City,State,Zip:	GOLETA, CA 93117
Contact Name:	MARK VERTSEKHA
Contact Address:	5780 THORNWOOD DRIVE
Contact Address 2:	Not reported
City,State,Zip:	GOLETA, CA 93117
Facility Status:	Active
Facility Type:	PERMANENT
Category:	STATE
Latitude:	34.43079998
Longitude:	-119.82584

NAICS:

EPA ID:	CAL000456393
Create Date:	2020-08-21 12:22:48.440
NAICS Code:	334413
NAICS Description:	Semiconductor and Related Device Manufacturing
Issued EPA ID Date:	2020-08-21 12:22:48.39300
Inactive Date:	Not reported
Facility Name:	ADVANCED MODULAR SYSTEMS
Facility Address:	5780 THORNWOOD DRIVE
Facility Address 2:	Not reported
Facility City:	GOLETA
Facility County:	Not reported
Facility State:	CA
Facility Zip:	93117

ENERPRO INC (Continued) **1000368539**

Name:	ADVANCED MODULAR SYSTEMS
Address:	5780 THORNWOOD DRIVE
Address 2:	Not reported
City,State,Zip:	GOLETA, CA 93117
EPA ID:	CAC003079201
Inactive Date:	11/12/2020
Create Date:	08/13/2020
Last Act Date:	Not reported
Mailing Name:	Not reported
Mailing Address:	5780 THORNWOOD DRIVE
Mailing Address 2:	Not reported
Mailing City,State,Zip:	GOLETA, CA 93117
Owner Name:	SERGEY MISHIN
Owner Address:	5780 THORNWOOD DRIVE
Owner Address 2:	Not reported
Owner City,State,Zip:	GOLETA, CA 93117
Contact Name:	MARK VERTSEKHA
Contact Address:	38 LA CALERA WAY
Contact Address 2:	Not reported
City,State,Zip:	GOLETA, CA 93117
Facility Status:	Inactive
Facility Type:	TEMPORARY
Category:	STATE
Latitude:	34.43079998
Longitude:	-119.82584

NAICS:

EPA ID:	CAC003079201
Create Date:	2020-08-13 11:10:54.720
NAICS Code:	334413
NAICS Description:	Semiconductor and Related Device Manufacturing
Issued EPA ID Date:	2020-08-13 11:10:54.72000
Inactive Date:	2020-11-12 11:10:54.70300
Facility Name:	ADVANCED MODULAR SYSTEMS
Facility Address:	5780 THORNWOOD DRIVE
Facility Address 2:	Not reported
Facility City:	GOLETA
Facility County:	Not reported
Facility State:	CA
Facility Zip:	93117

Name:	ENERPRO INC
Address:	5780 THORNWOOD DR
Address 2:	Not reported
City,State,Zip:	GOLETA, CA 93117
EPA ID:	CAD981458979
Inactive Date:	06/30/2016
Create Date:	06/17/1988
Last Act Date:	Not reported
Mailing Name:	Not reported
Mailing Address:	99 AERO CAMINO
Mailing Address 2:	Not reported
Mailing City,State,Zip:	GOLETA, CA 93117
Owner Name:	FRANK BOURBEAU
Owner Address:	5411 TOLTEC DR
Owner Address 2:	Not reported
Owner City,State,Zip:	SANTA BARBARA, CA 93111

ENERPRO INC (Continued) **1000368539**

Contact Name:	THOMAS BOURBEAU
Contact Address:	99 AERO CAMINO
Contact Address 2:	Not reported
City,State,Zip:	GOLETA, CA 93117
Facility Status:	Inactive
Facility Type:	PERMANENT
Category:	FEDERAL
Latitude:	34.430515
Longitude:	-119.825938

NAICS:

EPA ID:	CAD981458979
Create Date:	2002-12-03 15:25:10.000
NAICS Code:	33422
NAICS Description:	Radio and Television Broadcasting and Wireless Communications Equipment Manufacturing
Issued EPA ID Date:	1988-06-17 00:00:00
Inactive Date:	2016-06-30 00:00:00
Facility Name:	ENERPRO INC
Facility Address:	5780 THORNWOOD DR
Facility Address 2:	Not reported
Facility City:	GOLETA
Facility County:	Not reported
Facility State:	CA
Facility Zip:	931173802

P152 **ADVANCED MODULAR SYSTEMS** **RCRA NonGen / NLR** **1026491635**
NNE **5780 THORNWOOD DRIVE** **CAL000456393**
1/8-1/4 **GOLETA, CA 93117**
0.248 mi.
1312 ft. **Site 3 of 4 in cluster P**

Relative: **Higher**

Actual: **19 ft.**

RCRA Listings:

Date Form Received by Agency:	20200821
Handler Name:	ADVANCED MODULAR SYSTEMS
Handler Address:	5780 THORNWOOD DRIVE
Handler City,State,Zip:	GOLETA, CA 93117
EPA ID:	CAL000456393
Contact Name:	MARK VERTSEKHA
Contact Address:	38 LA CALERA WAY
Contact City,State,Zip:	GOLETA, CA 93117
Contact Telephone:	805-708-1340
Contact Fax:	Not reported
Contact Email:	MVERTSEKHA@AMSSB.COM
Contact Title:	Not reported
EPA Region:	09
Land Type:	Not reported
Federal Waste Generator Description:	Not a generator, verified
Non-Notifier:	Not reported
Biennial Report Cycle:	Not reported
Accessibility:	Not reported
Active Site Indicator:	Not reported
State District Owner:	Not reported
State District:	Not reported
Mailing Address:	5780 THORNWOOD DRIVE
Mailing City,State,Zip:	GOLETA, CA 93117
Owner Name:	SERGEY MISHIN

ADVANCED MODULAR SYSTEMS (Continued) **1026491635**

Owner Type:		Other
Operator Name:	MARK VERTSEKHA	
Operator Type:		Other
Short-Term Generator Activity:		No
Importer Activity:		No
Mixed Waste Generator:		No
Transporter Activity:		No
Transfer Facility Activity:		No
Recycler Activity with Storage:		No
Small Quantity On-Site Burner Exemption:		No
Smelting Melting and Refining Furnace Exemption:		No
Underground Injection Control:		No
Off-Site Waste Receipt:		No
Universal Waste Indicator:		No
Universal Waste Destination Facility:		No
Federal Universal Waste:		No
Active Site Fed-Reg Treatment Storage and Disposal Facility:		Not reported
Active Site Converter Treatment storage and Disposal Facility:		Not reported
Active Site State-Reg Treatment Storage and Disposal Facility:		Not reported
Active Site State-Reg Handler:		---
Federal Facility Indicator:		Not reported
Hazardous Secondary Material Indicator:		N
Sub-Part K Indicator:		Not reported
Commercial TSD Indicator:		No
Treatment Storage and Disposal Type:		Not reported
2018 GPRA Permit Baseline:		Not on the Baseline
2018 GPRA Renewals Baseline:		Not on the Baseline
Permit Renewals Workload Universe:		Not reported
Permit Workload Universe:		Not reported
Permit Progress Universe:		Not reported
Post-Closure Workload Universe:		Not reported
Closure Workload Universe:		Not reported
202 GPRA Corrective Action Baseline:		No
Corrective Action Workload Universe:		No
Subject to Corrective Action Universe:		No
Non-TSDFs Where RCRA CA has Been Imposed Universe:		No
TSDFs Potentially Subject to CA Under 3004 (u)/(v) Universe:		No
TSDFs Only Subject to CA under Discretionary Auth Universe:		No
Corrective Action Priority Ranking:		No NCAPS ranking
Environmental Control Indicator:		No
Institutional Control Indicator:		No
Human Exposure Controls Indicator:		N/A
Groundwater Controls Indicator:		N/A
Operating TSDF Universe:		Not reported
Full Enforcement Universe:		Not reported
Significant Non-Complier Universe:		No
Unaddressed Significant Non-Complier Universe:		No
Addressed Significant Non-Complier Universe:		No
Significant Non-Complier With a Compliance Schedule Universe:		No
Financial Assurance Required:	Not reported	
Handler Date of Last Change:		20200904
Recognized Trader-Importer:		No
Recognized Trader-Exporter:		No
Importer of Spent Lead Acid Batteries:		No
Exporter of Spent Lead Acid Batteries:		No
Recycler Activity Without Storage:		No
Manifest Broker:		No

ADVANCED MODULAR SYSTEMS (Continued) **1026491635**

Sub-Part P Indicator: No

Handler - Owner Operator:
Owner/Operator Indicator: Operator
Owner/Operator Name: MARK VERTSEKHA
Legal Status: Other
Date Became Current: Not reported
Date Ended Current: Not reported
Owner/Operator Address: 38 LA CALERA WAY
Owner/Operator City,State,Zip: GOLETA, CA 93117
Owner/Operator Telephone: 805-708-1340
Owner/Operator Telephone Ext: Not reported
Owner/Operator Fax: Not reported
Owner/Operator Email: Not reported

Owner/Operator Indicator: Owner
Owner/Operator Name: SERGEY MISHIN
Legal Status: Other
Date Became Current: Not reported
Date Ended Current: Not reported
Owner/Operator Address: 7920 WINCHESTER CIR
Owner/Operator City,State,Zip: GOLETA, CA 93117
Owner/Operator Telephone: 805-692-0912
Owner/Operator Telephone Ext: Not reported
Owner/Operator Fax: Not reported
Owner/Operator Email: Not reported

Historic Generators:
Receive Date: 20200821
Handler Name: ADVANCED MODULAR SYSTEMS
Federal Waste Generator Description: Not a generator, verified
State District Owner: Not reported
Large Quantity Handler of Universal Waste: No
Recognized Trader Importer: No
Recognized Trader Exporter: No
Spent Lead Acid Battery Importer: No
Spent Lead Acid Battery Exporter: No
Current Record: Yes
Non Storage Recycler Activity: Not reported
Electronic Manifest Broker: Not reported

List of NAICS Codes and Descriptions:
NAICS Code: 334413
NAICS Description: SEMICONDUCTOR AND RELATED DEVICE MANUFACTURING

Facility Has Received Notices of Violations:
Violations: No Violations Found

Evaluation Action Summary:
Evaluations: No Evaluations Found

P153 **ADVANCED MODULAR SYSTEMS** **RCRA NonGen / NLR** **1026473533**
NNE **5780 THORNWOOD DRIVE** **CAC003079201**
1/8-1/4 **GOLETA, CA 93117**
0.248 mi.
1312 ft. **Site 4 of 4 in cluster P**

Relative:
Higher

Actual:
19 ft.

RCRA Listings:

Date Form Received by Agency:		20200813
Handler Name:	ADVANCED MODULAR SYSTEMS	
Handler Address:		5780 THORNWOOD DRIVE
Handler City,State,Zip:		GOLETA, CA 93117
EPA ID:		CAC003079201
Contact Name:		MARK VERTSEKHA
Contact Address:		38 LA CALERA WAY
Contact City,State,Zip:		GOLETA, CA 93117
Contact Telephone:		805-708-1340
Contact Fax:		Not reported
Contact Email:		MVERTSEKHA@AMSSB.COM
Contact Title:		Not reported
EPA Region:		09
Land Type:		Not reported
Federal Waste Generator Description:		Not a generator, verified
Non-Notifier:		Not reported
Biennial Report Cycle:		Not reported
Accessibility:		Not reported
Active Site Indicator:		Not reported
State District Owner:		Not reported
State District:		Not reported
Mailing Address:		5780 THORNWOOD DRIVE
Mailing City,State,Zip:		GOLETA, CA 93117
Owner Name:	SERGEY MISHIN	
Owner Type:		Other
Operator Name:	MARK VERTSEKHA	
Operator Type:		Other
Short-Term Generator Activity:		No
Importer Activity:		No
Mixed Waste Generator:		No
Transporter Activity:		No
Transfer Facility Activity:		No
Recycler Activity with Storage:		No
Small Quantity On-Site Burner Exemption:		No
Smelting Melting and Refining Furnace Exemption:		No
Underground Injection Control:		No
Off-Site Waste Receipt:		No
Universal Waste Indicator:		No
Universal Waste Destination Facility:		No
Federal Universal Waste:		No
Active Site Fed-Reg Treatment Storage and Disposal Facility:		Not reported
Active Site Converter Treatment storage and Disposal Facility:		Not reported
Active Site State-Reg Treatment Storage and Disposal Facility:		Not reported
Active Site State-Reg Handler:		---
Federal Facility Indicator:		Not reported
Hazardous Secondary Material Indicator:		N
Sub-Part K Indicator:		Not reported
Commercial TSD Indicator:		No
Treatment Storage and Disposal Type:		Not reported
2018 GPRA Permit Baseline:		Not on the Baseline
2018 GPRA Renewals Baseline:		Not on the Baseline
Permit Renewals Workload Universe:		Not reported

ADVANCED MODULAR SYSTEMS (Continued) **1026473533**

Permit Workload Universe:	Not reported
Permit Progress Universe:	Not reported
Post-Closure Workload Universe:	Not reported
Closure Workload Universe:	Not reported
202 GPRA Corrective Action Baseline:	No
Corrective Action Workload Universe:	No
Subject to Corrective Action Universe:	No
Non-TSDFs Where RCRA CA has Been Imposed Universe:	No
TSDFs Potentially Subject to CA Under 3004 (u)/(v) Universe:	No
TSDFs Only Subject to CA under Discretionary Auth Universe:	No
Corrective Action Priority Ranking:	No NCAPS ranking
Environmental Control Indicator:	No
Institutional Control Indicator:	No
Human Exposure Controls Indicator:	N/A
Groundwater Controls Indicator:	N/A
Operating TSDF Universe:	Not reported
Full Enforcement Universe:	Not reported
Significant Non-Complier Universe:	No
Unaddressed Significant Non-Complier Universe:	No
Addressed Significant Non-Complier Universe:	No
Significant Non-Complier With a Compliance Schedule Universe:	No
Financial Assurance Required: Not reported	
Handler Date of Last Change:	20200814
Recognized Trader-Importer:	No
Recognized Trader-Exporter:	No
Importer of Spent Lead Acid Batteries:	No
Exporter of Spent Lead Acid Batteries:	No
Recycler Activity Without Storage:	No
Manifest Broker:	No
Sub-Part P Indicator:	No

Handler - Owner Operator:

Owner/Operator Indicator:	Owner
Owner/Operator Name: SERGEY MISHIN	
Legal Status:	Other
Date Became Current:	Not reported
Date Ended Current:	Not reported
Owner/Operator Address:	5780 THORNWOOD DRIVE
Owner/Operator City,State,Zip:	GOLETA, CA 93117
Owner/Operator Telephone:	805-692-0912
Owner/Operator Telephone Ext:	Not reported
Owner/Operator Fax:	Not reported
Owner/Operator Email:	Not reported

Owner/Operator Indicator:	Operator
Owner/Operator Name: MARK VERTSEKHA	
Legal Status:	Other
Date Became Current:	Not reported
Date Ended Current:	Not reported
Owner/Operator Address:	38 LA CALERA WAY
Owner/Operator City,State,Zip:	GOLETA, CA 93117
Owner/Operator Telephone:	805-708-1340
Owner/Operator Telephone Ext:	Not reported
Owner/Operator Fax:	Not reported
Owner/Operator Email:	Not reported

ADVANCED MODULAR SYSTEMS (Continued) **1026473533**

Historic Generators:
Receive Date: 20200813
Handler Name: ADVANCED MODULAR SYSTEMS
Federal Waste Generator Description: Not a generator, verified
State District Owner: Not reported
Large Quantity Handler of Universal Waste: No
Recognized Trader Importer: No
Recognized Trader Exporter: No
Spent Lead Acid Battery Importer: No
Spent Lead Acid Battery Exporter: No
Current Record: Yes
Non Storage Recycler Activity: Not reported
Electronic Manifest Broker: Not reported

List of NAICS Codes and Descriptions:
NAICS Code: 334413
NAICS Description: SEMICONDUCTOR AND RELATED DEVICE MANUFACTURING

Facility Has Received Notices of Violations:
Violations: No Violations Found

Evaluation Action Summary:
Evaluations: No Evaluations Found

R154 **SIMPLY AUTOMOTIVE** **CERS HAZ WASTE** **S123530846**
NNW **5921 MATTHEWS ST STE C** **CERS** **N/A**
1/8-1/4 **GOLETA, CA 93117**
0.249 mi.
1313 ft. **Site 1 of 2 in cluster R**

Relative:
Higher

Actual:
12 ft.

CERS HAZ WASTE:
Name: SIMPLY AUTOMOTIVE
Address: 5921 MATTHEWS ST STE C
City,State,Zip: GOLETA, CA 93117
Site ID: 513646
CERS ID: 10489918
CERS Description: Hazardous Waste Generator

CERS:
Name: SIMPLY AUTOMOTIVE
Address: 5921 MATTHEWS ST STE C
City,State,Zip: GOLETA, CA 93117
Site ID: 513646
CERS ID: 10489918
CERS Description: Chemical Storage Facilities

Violations:
Site ID: 513646
Site Name: Simply Automotive
Violation Date: 01-11-2019
Citation: HSC 6.95 25508(a)(1) - California Health and Safety Code, Chapter 6.95, Section(s) 25508(a)(1)
Violation Description: Failure to complete and electronically submit a business plan when storing/handling a hazardous material at or above reportable quantities.

SIMPLY AUTOMOTIVE (Continued) **S123530846**

Violation Notes:	Returned to compliance on 08/21/2019. Failure to electronically submit a complete business plan to CERS. Facility is required to submit a complete business plan and include all of the required elements - hazardous materials inventory, facility site map, emergency response plan, and employee training plan.
Violation Division:	Santa Barbara County Environmental Health Services
Violation Program:	HMRRP
Violation Source:	CERS,
Site ID:	513646
Site Name:	Simply Automotive
Violation Date:	01-11-2019
Citation:	HSC 6.95 25507 - California Health and Safety Code, Chapter 6.95, Section(s) 25507
Violation Description:	Failure to adequately establish and implement a business plan when storing/handling a hazardous material at or above reportable quantities.
Violation Notes:	Returned to compliance on 08/21/2019. Failure to establish and implement a business plan. Facility was previously cited on 10/9/2018 and no submittal was made. Violation is still open.
Violation Division:	Santa Barbara County Environmental Health Services
Violation Program:	HMRRP
Violation Source:	CERS,
Site ID:	513646
Site Name:	Simply Automotive
Violation Date:	03-24-2014
Citation:	HSC 6.67 Multiple - California Health and Safety Code, Chapter 6.67, Section(s) Multiple
Violation Description:	Haz Waste Generator Program - Operations/Maintenance - General
Violation Notes:	Returned to compliance on 05/07/2014.
Violation Division:	Santa Barbara County Environmental Health Services
Violation Program:	HW
Violation Source:	CERS,
Site ID:	513646
Site Name:	Simply Automotive
Violation Date:	10-09-2018
Citation:	HSC 6.5 25250.22 - California Health and Safety Code, Chapter 6.5, Section(s) 25250.22
Violation Description:	Failure to properly manage used oil and/or fuel filters in accordance with the requirements.
Violation Notes:	Returned to compliance on 08/21/2019. Facility failed to properly managed used oil. 55 gallon container of used oil is missing a lid.
Violation Division:	Santa Barbara County Environmental Health Services
Violation Program:	HW
Violation Source:	CERS,
Site ID:	513646
Site Name:	Simply Automotive
Violation Date:	03-24-2014
Citation:	HSC 6.11 25404.1 - California Health and Safety Code, Chapter 6.11, Section(s) 25404.1
Violation Description:	Failure to obtain and/or maintain an active hazardous waste generator permit.
Violation Notes:	Returned to compliance on 05/07/2014.
Violation Division:	Santa Barbara County Environmental Health Services

SIMPLY AUTOMOTIVE (Continued) **S123530846**

Violation Program: HW
Violation Source: CERS,

Site ID: 513646
Site Name: Simply Automotive
Violation Date: 10-09-2018
Citation: HSC 6.95 25507 - California Health and Safety Code, Chapter 6.95, Section(s) 25507
Violation Description: Failure to adequately establish and implement a business plan when storing/handling a hazardous material at or above reportable quantities.
Violation Notes: Returned to compliance on 08/21/2019. Failure to establish and implement a business plan and electronically submit to CERS.
Violation Division: Santa Barbara County Environmental Health Services
Violation Program: HMRRP
Violation Source: CERS,

Evaluation:
Eval General Type: Compliance Evaluation Inspection
Eval Date: 10-09-2018
Violations Found: Yes
Eval Type: Routine done by local agency
Eval Notes: Not reported
Eval Division: Santa Barbara County Environmental Health Services
Eval Program: HMRRP
Eval Source: CERS,

Eval General Type: Other/Unknown
Eval Date: 01-11-2019
Violations Found: No
Eval Type: Other, not routine, done by local agency
Eval Notes: Not reported
Eval Division: Santa Barbara County Environmental Health Services
Eval Program: HW
Eval Source: CERS,

Eval General Type: Compliance Evaluation Inspection
Eval Date: 03-24-2014
Violations Found: Yes
Eval Type: Routine done by local agency
Eval Notes: Not reported
Eval Division: Santa Barbara County Environmental Health Services
Eval Program: HW
Eval Source: CERS,

Eval General Type: Other/Unknown
Eval Date: 01-11-2019
Violations Found: Yes
Eval Type: Other, not routine, done by local agency
Eval Notes: Not reported
Eval Division: Santa Barbara County Environmental Health Services
Eval Program: HMRRP
Eval Source: CERS,

Eval General Type: Compliance Evaluation Inspection
Eval Date: 10-09-2018
Violations Found: Yes

SIMPLY AUTOMOTIVE (Continued) **S123530846**

Eval Type: Routine done by local agency
Eval Notes: Not reported
Eval Division: Santa Barbara County Environmental Health Services
Eval Program: HW
Eval Source: CERS,

Affiliation:
Affiliation Type Desc: CUPA District
Entity Name: Santa Barbara County Env Health
Entity Title: Not reported
Affiliation Address: 225 Camino del Remedio
Affiliation City: Santa Barbara
Affiliation State: CA
Affiliation Country: Not reported
Affiliation Zip: 93110
Affiliation Phone: (805) 681-4927,

Affiliation Type Desc: Document Preparer
Entity Name: Eddie orozco
Entity Title: Not reported
Affiliation Address: Not reported
Affiliation City: Not reported
Affiliation State: Not reported
Affiliation Country: Not reported
Affiliation Zip: Not reported
Affiliation Phone: ,

Affiliation Type Desc: Facility Mailing Address
Entity Name: Mailing Address
Entity Title: Not reported
Affiliation Address: 5921 Matthews St
Affiliation City: Goleta
Affiliation State: CA
Affiliation Country: Not reported
Affiliation Zip: 93117
Affiliation Phone: ,

Affiliation Type Desc: Parent Corporation
Entity Name: Simply Automotive
Entity Title: Not reported
Affiliation Address: Not reported
Affiliation City: Not reported
Affiliation State: Not reported
Affiliation Country: Not reported
Affiliation Zip: Not reported
Affiliation Phone: ,

Affiliation Type Desc: Legal Owner
Entity Name: Eddie Orozco
Entity Title: Not reported
Affiliation Address: 5921 Matthews St. Ste C
Affiliation City: Goleta
Affiliation State: CA
Affiliation Country: United States
Affiliation Zip: 93117
Affiliation Phone: (805) 683-7797,

SIMPLY AUTOMOTIVE (Continued) **S123530846**

Affiliation Type Desc:	Operator
Entity Name:	Edddie Orozco
Entity Title:	Not reported
Affiliation Address:	Not reported
Affiliation City:	Not reported
Affiliation State:	Not reported
Affiliation Country:	Not reported
Affiliation Zip:	Not reported
Affiliation Phone:	(805) 683-7797,
Affiliation Type Desc:	Environmental Contact
Entity Name:	Eddie Orozco
Entity Title:	Not reported
Affiliation Address:	5921 Matthews St. Ste C
Affiliation City:	Goleta
Affiliation State:	CA
Affiliation Country:	Not reported
Affiliation Zip:	93117
Affiliation Phone:	,
Affiliation Type Desc:	Identification Signer
Entity Name:	Eddie Orozco
Entity Title:	Owner
Affiliation Address:	Not reported
Affiliation City:	Not reported
Affiliation State:	Not reported
Affiliation Country:	Not reported
Affiliation Zip:	Not reported
Affiliation Phone:	,

R155 **SIMPLY AUTOMOTIVE** **RCRA NonGen / NLR** **1025866860**
NNW **5921 MATTHEWS ST #C** **CAL000275017**
1/8-1/4 **GOLETA, CA 93117**
0.249 mi.
1313 ft. **Site 2 of 2 in cluster R**

Relative:
Higher

Actual:
12 ft.

RCRA Listings:

Date Form Received by Agency:		20030926
Handler Name:	SIMPLY AUTOMOTIVE	
Handler Address:		5921 MATTHEWS ST #C
Handler City,State,Zip:		GOLETA, CA 93117
EPA ID:		CAL000275017
Contact Name:		EDDIE OROZCO
Contact Address:		210 ANCONA AVE
Contact City,State,Zip:		GOLETA, CA 93117
Contact Telephone:		805-683-7797
Contact Fax:		805-845-7729
Contact Email:		SIMPLYAUTOMOTIVE@GMAIL.COM
Contact Title:		Not reported
EPA Region:		09
Land Type:		Not reported
Federal Waste Generator Description:		Not a generator, verified
Non-Notifier:		Not reported
Biennial Report Cycle:		Not reported
Accessibility:		Not reported
Active Site Indicator:		Handler Activities
State District Owner:		Not reported

SIMPLY AUTOMOTIVE (Continued) **1025866860**

State District:		Not reported
Mailing Address:		5921 MATTHEWS ST #C
Mailing City,State,Zip:		GOLETA, CA 93117
Owner Name:	EDDIE R OROZCO	
Owner Type:		Other
Operator Name:	EDDIE OROZCO	
Operator Type:		Other
Short-Term Generator Activity:		No
Importer Activity:		No
Mixed Waste Generator:		No
Transporter Activity:		No
Transfer Facility Activity:		No
Recycler Activity with Storage:		Yes
Small Quantity On-Site Burner Exemption:		No
Smelting Melting and Refining Furnace Exemption:		No
Underground Injection Control:		No
Off-Site Waste Receipt:		No
Universal Waste Indicator:		Yes
Universal Waste Destination Facility:		Yes
Federal Universal Waste:		No
Active Site Fed-Reg Treatment Storage and Disposal Facility:		Not reported
Active Site Converter Treatment storage and Disposal Facility:		Not reported
Active Site State-Reg Treatment Storage and Disposal Facility:		Not reported
Active Site State-Reg Handler:		---
Federal Facility Indicator:		Not reported
Hazardous Secondary Material Indicator:		N
Sub-Part K Indicator:		Not reported
Commercial TSD Indicator:		No
Treatment Storage and Disposal Type:		Not reported
2018 GPRA Permit Baseline:		Not on the Baseline
2018 GPRA Renewals Baseline:		Not on the Baseline
Permit Renewals Workload Universe:		Not reported
Permit Workload Universe:		Not reported
Permit Progress Universe:		Not reported
Post-Closure Workload Universe:		Not reported
Closure Workload Universe:		Not reported
202 GPRA Corrective Action Baseline:		No
Corrective Action Workload Universe:		No
Subject to Corrective Action Universe:		No
Non-TSDFs Where RCRA CA has Been Imposed Universe:		No
TSDFs Potentially Subject to CA Under 3004 (u)/(v) Universe:		No
TSDFs Only Subject to CA under Discretionary Auth Universe:		No
Corrective Action Priority Ranking:		No NCAPS ranking
Environmental Control Indicator:		No
Institutional Control Indicator:		No
Human Exposure Controls Indicator:		N/A
Groundwater Controls Indicator:		N/A
Operating TSDF Universe:		Not reported
Full Enforcement Universe:		Not reported
Significant Non-Complier Universe:		No
Unaddressed Significant Non-Complier Universe:		No
Addressed Significant Non-Complier Universe:		No
Significant Non-Complier With a Compliance Schedule Universe:		No
Financial Assurance Required:	Not reported	
Handler Date of Last Change:		20190627
Recognized Trader-Importer:		No
Recognized Trader-Exporter:		No

SIMPLY AUTOMOTIVE (Continued) **1025866860**

Importer of Spent Lead Acid Batteries:	No
Exporter of Spent Lead Acid Batteries:	No
Recycler Activity Without Storage:	No
Manifest Broker:	No
Sub-Part P Indicator:	No

Handler - Owner Operator:

Owner/Operator Indicator:	Operator
Owner/Operator Name: EDDIE OROZCO	
Legal Status:	Other
Date Became Current:	Not reported
Date Ended Current:	Not reported
Owner/Operator Address:	210 ANCONA AVE
Owner/Operator City,State,Zip:	GOLETA, CA 93117
Owner/Operator Telephone:	805-683-7797
Owner/Operator Telephone Ext:	Not reported
Owner/Operator Fax:	Not reported
Owner/Operator Email:	Not reported

Owner/Operator Indicator:	Owner
Owner/Operator Name: EDDIE R OROZCO	
Legal Status:	Other
Date Became Current:	Not reported
Date Ended Current:	Not reported
Owner/Operator Address:	210 ANCONA AVE
Owner/Operator City,State,Zip:	GOLETA, CA 93117
Owner/Operator Telephone:	805-683-7797
Owner/Operator Telephone Ext:	Not reported
Owner/Operator Fax:	Not reported
Owner/Operator Email:	Not reported

Historic Generators:

Receive Date:	20030926
Handler Name: SIMPLY AUTOMOTIVE	
Federal Waste Generator Description:	Not a generator, verified
State District Owner:	Not reported
Large Quantity Handler of Universal Waste:	No
Recognized Trader Importer:	Not reported
Recognized Trader Exporter:	Not reported
Spent Lead Acid Battery Importer:	Not reported
Spent Lead Acid Battery Exporter:	Not reported
Current Record:	Yes
Non Storage Recycler Activity:	Not reported
Electronic Manifest Broker:	Not reported

List of NAICS Codes and Descriptions:

NAICS Code:	811111
NAICS Description:	GENERAL AUTOMOTIVE REPAIR

Facility Has Received Notices of Violations:

Violations:	No Violations Found

Evaluation Action Summary:

Evaluations:	No Evaluations Found

Q156 **AIRPORT MOTORS** **RCRA NonGen / NLR** **1024797594**
NNW **5950 OLNEY ST** **CAL000189776**
1/8-1/4 **GOLETA, CA 93117**
0.250 mi.
1319 ft. **Site 7 of 9 in cluster Q**

Relative: **Higher**

Actual: **13 ft.**

RCRA Listings:

Date Form Received by Agency:		19990111
Handler Name:	AIRPORT MOTORS	
Handler Address:		5950 OLNEY ST
Handler City,State,Zip:		GOLETA, CA 93117-0000
EPA ID:		CAL000189776
Contact Name:		JEFFREY L HURNBLAD
Contact Address:		850 CIENEGUITAS RD
Contact City,State,Zip:		SANTA BARBARA, CA 93110
Contact Telephone:		805-681-7297
Contact Fax:		805-681-7298
Contact Email:		JEFFHURNBLAD@YAHOO.COM
Contact Title:		Not reported
EPA Region:		09
Land Type:		Not reported
Federal Waste Generator Description:		Not a generator, verified
Non-Notifier:		Not reported
Biennial Report Cycle:		Not reported
Accessibility:		Not reported
Active Site Indicator:		Handler Activities
State District Owner:		Not reported
State District:		Not reported
Mailing Address:		5950 OLNEY ST
Mailing City,State,Zip:		GOLETA, CA 93117-0000
Owner Name:	AIRPORT MOTORS INC JEFFREY HURNBLAD	
Owner Type:		Other
Operator Name:	JEFFREY L HURNBLAD	
Operator Type:		Other
Short-Term Generator Activity:		No
Importer Activity:		No
Mixed Waste Generator:		No
Transporter Activity:		No
Transfer Facility Activity:		No
Recycler Activity with Storage:		No
Small Quantity On-Site Burner Exemption:		No
Smelting Melting and Refining Furnace Exemption:		No
Underground Injection Control:		No
Off-Site Waste Receipt:		No
Universal Waste Indicator:		Yes
Universal Waste Destination Facility:		Yes
Federal Universal Waste:		No
Active Site Fed-Reg Treatment Storage and Disposal Facility:		Not reported
Active Site Converter Treatment storage and Disposal Facility:		Not reported
Active Site State-Reg Treatment Storage and Disposal Facility:		Not reported
Active Site State-Reg Handler:		---
Federal Facility Indicator:		Not reported
Hazardous Secondary Material Indicator:		N
Sub-Part K Indicator:		Not reported
Commercial TSD Indicator:		No
Treatment Storage and Disposal Type:		Not reported
2018 GPRA Permit Baseline:		Not on the Baseline
2018 GPRA Renewals Baseline:		Not on the Baseline
Permit Renewals Workload Universe:		Not reported

AIRPORT MOTORS (Continued) **1024797594**

Permit Workload Universe:	Not reported
Permit Progress Universe:	Not reported
Post-Closure Workload Universe:	Not reported
Closure Workload Universe:	Not reported
202 GPRA Corrective Action Baseline:	No
Corrective Action Workload Universe:	No
Subject to Corrective Action Universe:	No
Non-TSDFs Where RCRA CA has Been Imposed Universe:	No
TSDFs Potentially Subject to CA Under 3004 (u)/(v) Universe:	No
TSDFs Only Subject to CA under Discretionary Auth Universe:	No
Corrective Action Priority Ranking:	No NCAPS ranking
Environmental Control Indicator:	No
Institutional Control Indicator:	No
Human Exposure Controls Indicator:	N/A
Groundwater Controls Indicator:	N/A
Operating TSDF Universe:	Not reported
Full Enforcement Universe:	Not reported
Significant Non-Complier Universe:	No
Unaddressed Significant Non-Complier Universe:	No
Addressed Significant Non-Complier Universe:	No
Significant Non-Complier With a Compliance Schedule Universe:	No
Financial Assurance Required: Not reported	
Handler Date of Last Change:	20180905
Recognized Trader-Importer:	No
Recognized Trader-Exporter:	No
Importer of Spent Lead Acid Batteries:	No
Exporter of Spent Lead Acid Batteries:	No
Recycler Activity Without Storage:	No
Manifest Broker:	No
Sub-Part P Indicator:	No

Handler - Owner Operator:

Owner/Operator Indicator:	Operator
Owner/Operator Name: JEFFREY L HURNBLAD	
Legal Status:	Other
Date Became Current:	Not reported
Date Ended Current:	Not reported
Owner/Operator Address:	850 CIENEGUITAS RD
Owner/Operator City,State,Zip:	SANTA BARBARA, CA 93110
Owner/Operator Telephone:	805-681-7297
Owner/Operator Telephone Ext:	Not reported
Owner/Operator Fax:	Not reported
Owner/Operator Email:	Not reported

Owner/Operator Indicator:	Owner
Owner/Operator Name: AIRPORT MOTORS INC JEFFREY HURNBLAD	
Legal Status:	Other
Date Became Current:	Not reported
Date Ended Current:	Not reported
Owner/Operator Address:	850 CIENEGUITAS RD
Owner/Operator City,State,Zip:	SANTA BARBARA, CA 93110
Owner/Operator Telephone:	805-722-9850
Owner/Operator Telephone Ext:	Not reported
Owner/Operator Fax:	Not reported
Owner/Operator Email:	Not reported

AIRPORT MOTORS (Continued) **1024797594**

Historic Generators:
Receive Date: 19990111
Handler Name: AIRPORT MOTORS
Federal Waste Generator Description: Not a generator, verified
State District Owner: Not reported
Large Quantity Handler of Universal Waste: No
Recognized Trader Importer: No
Recognized Trader Exporter: No
Spent Lead Acid Battery Importer: No
Spent Lead Acid Battery Exporter: No
Current Record: Yes
Non Storage Recycler Activity: Not reported
Electronic Manifest Broker: Not reported

List of NAICS Codes and Descriptions:
NAICS Code: 811111
NAICS Description: GENERAL AUTOMOTIVE REPAIR

Facility Has Received Notices of Violations:
Violations: No Violations Found

Evaluation Action Summary:
Evaluations: No Evaluations Found

Q157 **AIRPORT MOTORS** **CUPA Listings** **S104581653**
NNW **5950 OLNEY ST** **N/A**
1/8-1/4 **GOLETA, CA 93117**
0.250 mi.
1319 ft. **Site 8 of 9 in cluster Q**

Relative:
Higher

Actual:
13 ft.

CUPA SANTA BARBARA:
Name: AIRPORT MOTORS
Address: 5950 OLNEY ST
City,State,Zip: GOLETA, CA 93117
Facility Id: FA0001348
Region: SANTA BARBARA
Cross Street: Not reported
Latitude: Not reported
Longitude: Not reported
Mailing Name: HURNBLAD, JEFFREY
Mailing Care Of: AIRPORT MOTORS
Mailing Address: 5950 OLNEY ST
Mailing City: GOLETA
Mailing State: CA
Mailing Zip Code: 93117
Record Id: PR0210719
Pe #: 2161
Current Status: 1

Name: AIRPORT MOTORS
Address: 5950 OLNEY ST
City,State,Zip: GOLETA, CA 93117
Facility Id: FA0001348
Region: SANTA BARBARA
Cross Street: Not reported

AIRPORT MOTORS (Continued) **S104581653**

Latitude:	Not reported
Longitude:	Not reported
Mailing Name:	HURNBLAD, JEFFREY
Mailing Care Of:	AIRPORT MOTORS
Mailing Address:	5950 OLNEY ST
Mailing City:	GOLETA
Mailing State:	CA
Mailing Zip Code:	93117
Record Id:	PR0220719
Pe #:	2203
Current Status:	1

Q158 **AIRPORT MOTORS** **CERS HAZ WASTE** **S123103221**
NNW **5950 OLNEY ST** **CERS** **N/A**
1/8-1/4 **GOLETA, CA 93117**
0.250 mi.
1319 ft. **Site 9 of 9 in cluster Q**

Relative:
Higher

Actual:
13 ft.

CERS HAZ WASTE:

Name:	AIRPORT MOTORS
Address:	5950 OLNEY ST
City,State,Zip:	GOLETA, CA 93117
Site ID:	90353
CERS ID:	10208368
CERS Description:	Hazardous Waste Generator

CERS:

Name:	AIRPORT MOTORS
Address:	5950 OLNEY ST
City,State,Zip:	GOLETA, CA 93117
Site ID:	90353
CERS ID:	10208368
CERS Description:	Chemical Storage Facilities

Violations:

Site ID:	90353
Site Name:	AIRPORT MOTORS
Violation Date:	01-22-2019
Citation:	HSC 6.95 25508(a)(1) - California Health and Safety Code, Chapter 6.95, Section(s) 25508(a)(1)
Violation Description:	Failure to complete and electronically submit a business plan when storing/handling a hazardous material at or above reportable quantities.
Violation Notes:	Returned to compliance on 04/12/2019. Failure to establish and implement a hazardous materials business plan when storing reportable quantities of hazardous materials. Facility was directed to establish and submit a business plan at the last inspection conducted on 11/4/2015. Facility has the following reportable quantities of hazardous materials: (3x) 55 gal of used oil, (2x) 55 gal of waste antifreeze, (2x) 55 gal of used oil filters, and one 55 gal drum of antifreeze. Facility must develop a complete business plan and must include the hazardous materials inventory, facility site map, emergency response procedures, and employee training.
Violation Division:	Santa Barbara County Environmental Health Services
Violation Program:	HMRRP
Violation Source:	CERS,

Site ID:	90353

AIRPORT MOTORS (Continued) **S123103221**

Site Name:	AIRPORT MOTORS
Violation Date:	01-22-2019
Citation:	HSC 6.95 25507 - California Health and Safety Code, Chapter 6.95, Section(s) 25507
Violation Description:	Failure to adequately establish and implement a business plan when storing/handling a hazardous material at or above reportable quantities.
Violation Notes:	Returned to compliance on 04/12/2019. Failure to electronically submit a hazardous materials business plan to the California Environmental Reporting System (CERS).
Violation Division:	Santa Barbara County Environmental Health Services
Violation Program:	HMRRP
Violation Source:	CERS,
Site ID:	90353
Site Name:	AIRPORT MOTORS
Violation Date:	11-04-2015
Citation:	22 CCR 12 66262.34(f) - California Code of Regulations, Title 22, Chapter 12, Section(s) 66262.34(f)
Violation Description:	Failure to properly label hazardous waste accumulation containers with the following requirements: "Hazardous Waste", name and address of the generator, physical and chemical characteristics of the Hazardous Waste, and starting accumulation date.
Violation Notes:	Returned to compliance on 11/19/2015.
Violation Division:	Santa Barbara County Environmental Health Services
Violation Program:	HW
Violation Source:	CERS,
Site ID:	90353
Site Name:	AIRPORT MOTORS
Violation Date:	11-04-2015
Citation:	HSC 6.5 25160.2 - California Health and Safety Code, Chapter 6.5, Section(s) 25160.2
Violation Description:	Failure to meet any of the following consolidated manifest requirements: 1) Legible receipts for each quantity of hazardous waste that is received from a generator, 2) The generator's information (name, address, identification number, contact person, telephone number of the generator, the signature of the generator or the generator's representative), 3) Date of the shipment, 4) The manifest number, 5) The volume or quantity of each waste stream received, 6) The name, address, and identification number of the authorized facility to which the hazardous waste will be transported, 7) The transporter's information (name, address, and identification number, the driver's signature), 8) A statement, signed by the generator, certifying that the generator has established a program to reduce the volume or quantity and toxicity of the hazardous waste to the degree economically practicable. 9) The generator shall retain each receipt for at least three years.
Violation Notes:	Returned to compliance on 11/19/2015.
Violation Division:	Santa Barbara County Environmental Health Services
Violation Program:	HW
Violation Source:	CERS,
Site ID:	90353
Site Name:	AIRPORT MOTORS
Violation Date:	11-04-2015
Citation:	HSC 6.95 25508.1(a)-(e) - California Health and Safety Code, Chapter

AIRPORT MOTORS (Continued) **S123103221**

6.95, Section(s) 25508.1(a)-(e)
Violation Description: Failure to electronically update business plan within 30 days of any one of the following events: A 100 percent or more increase in the quantity of a previously disclosed material. Any handling of a previously undisclosed hazardous materials at or above reportable quantities. A change of business address, business ownership, or business name.
Violation Notes: Returned to compliance on 04/12/2019.
Violation Division: Santa Barbara County Environmental Health Services
Violation Program: HMRRP
Violation Source: CERS,

Site ID: 90353
Site Name: AIRPORT MOTORS
Violation Date: 01-22-2019
Citation: 22 CCR 12 66262.34(e) - California Code of Regulations, Title 22, Chapter 12, Section(s) 66262.34(e)
Violation Description: Failure to meet the following conditions of satellite accumulation regulations: Accumulate up to 55 gallons of hazardous waste or one quart of acute hazardous waste at or near the initial point of accumulation which was under the control of the operator. Total time hazardous waste can be accumulated onsite in any generator accumulation area is one year, i.e., the combined accmulation time at a satellite accumulation point and at a 90/180/270 accumulation area (depending on size of generator and distance transported), whichever comes first. The generator complies with section 66265.171, 66265.172, and 66265.173(a). The container must be clearly marked with the initial date that hazardous waste is first placed in the container and labelled with the words Hazardous Waste including specified information Container must be labelled with the date the satellite accumulation limit is reached and moved within three days after reaching the 55 gallon (or one quart) limit to a 90 day accumulation area 55 gallons (or one quart of acute hazardous waste) of waste per process may be accumulated
Violation Notes: Returned to compliance on 04/12/2019. Facility failed to label two mobile hazardous waste satellite accumulation containers for used oil.
Violation Division: Santa Barbara County Environmental Health Services
Violation Program: HW
Violation Source: CERS,

Site ID: 90353
Site Name: AIRPORT MOTORS
Violation Date: 11-04-2015
Citation: HSC 6.5 Multiple Sections - California Health and Safety Code, Chapter 6.5, Section(s) Multiple Sections
Violation Description: Haz Waste Generator Program - Operations/Maintenance - General
Violation Notes: Returned to compliance on 11/19/2015.
Violation Division: Santa Barbara County Environmental Health Services
Violation Program: HW
Violation Source: CERS,

Site ID: 90353
Site Name: AIRPORT MOTORS
Violation Date: 01-28-2021
Citation: HSC 6.95 25508.2 - California Health and Safety Code, Chapter 6.95, Section(s) 25508.2
Violation Description: Failure to annually review and electronically certify that the

AIRPORT MOTORS (Continued) **S123103221**

business plan is complete and accurate on or before the annual due date.
Violation Notes: Returned to compliance on 02/24/2021.
Violation Division: Santa Barbara County Environmental Health Services
Violation Program: HMRRP
Violation Source: CERS,

Evaluation:
Eval General Type: Compliance Evaluation Inspection
Eval Date: 01-22-2019
Violations Found: Yes
Eval Type: Routine done by local agency
Eval Notes: Not reported
Eval Division: Santa Barbara County Environmental Health Services
Eval Program: HMRRP
Eval Source: CERS,

Eval General Type: Compliance Evaluation Inspection
Eval Date: 01-28-2021
Violations Found: Yes
Eval Type: Routine done by local agency
Eval Notes: Not reported
Eval Division: Santa Barbara County Environmental Health Services
Eval Program: HMRRP
Eval Source: CERS,

Eval General Type: Compliance Evaluation Inspection
Eval Date: 11-04-2015
Violations Found: Yes
Eval Type: Routine done by local agency
Eval Notes: All attachments are on this entry
Eval Division: Santa Barbara County Environmental Health Services
Eval Program: HMRRP
Eval Source: CERS,

Eval General Type: Compliance Evaluation Inspection
Eval Date: 01-22-2019
Violations Found: Yes
Eval Type: Routine done by local agency
Eval Notes: Not reported
Eval Division: Santa Barbara County Environmental Health Services
Eval Program: HW
Eval Source: CERS,

Eval General Type: Compliance Evaluation Inspection
Eval Date: 01-28-2021
Violations Found: No
Eval Type: Routine done by local agency
Eval Notes: Not reported
Eval Division: Santa Barbara County Environmental Health Services
Eval Program: HW
Eval Source: CERS,

Eval General Type: Compliance Evaluation Inspection
Eval Date: 11-04-2015
Violations Found: Yes
Eval Type: Routine done by local agency

AIRPORT MOTORS (Continued) **S123103221**

Eval Notes: All attachments are on the BP entry
Eval Division: Santa Barbara County Environmental Health Services
Eval Program: HW
Eval Source: CERS,

Coordinates:
Site ID: 90353
Facility Name: AIRPORT MOTORS
Env Int Type Code: HWG
Program ID: 10208368
Coord Name: Not reported
Ref Point Type Desc: Center of a facility or station.,
Latitude: 34.429820
Longitude: -119.829900

Affiliation:
Affiliation Type Desc: CUPA District
Entity Name: Santa Barbara County Env Health
Entity Title: Not reported
Affiliation Address: 225 Camino del Remedio
Affiliation City: Santa Barbara
Affiliation State: CA
Affiliation Country: Not reported
Affiliation Zip: 93110
Affiliation Phone: (805) 681-4927,

Affiliation Type Desc: Document Preparer
Entity Name: Deborah Hurnblad
Entity Title: Not reported
Affiliation Address: Not reported
Affiliation City: Not reported
Affiliation State: Not reported
Affiliation Country: Not reported
Affiliation Zip: Not reported
Affiliation Phone: ,

Affiliation Type Desc: Environmental Contact
Entity Name: JEFFREY HURNBLAD
Entity Title: Not reported
Affiliation Address: 5960 OLNEY ST
Affiliation City: GOLETA
Affiliation State: CA
Affiliation Country: Not reported
Affiliation Zip: 93117
Affiliation Phone: ,

Affiliation Type Desc: Identification Signer
Entity Name: Deborah Hurnblad
Entity Title: Co-Owner
Affiliation Address: Not reported
Affiliation City: Not reported
Affiliation State: Not reported
Affiliation Country: Not reported
Affiliation Zip: Not reported
Affiliation Phone: ,

AIRPORT MOTORS (Continued) **S123103221**

Affiliation Type Desc:	Parent Corporation
Entity Name:	AIRPORT MOTORS
Entity Title:	Not reported
Affiliation Address:	Not reported
Affiliation City:	Not reported
Affiliation State:	Not reported
Affiliation Country:	Not reported
Affiliation Zip:	Not reported
Affiliation Phone:	,

Affiliation Type Desc:	Legal Owner
Entity Name:	HURNBLAD, JEFFREY
Entity Title:	Not reported
Affiliation Address:	5950 OLNEY ST
Affiliation City:	GOLETA
Affiliation State:	CA
Affiliation Country:	United States
Affiliation Zip:	93117
Affiliation Phone:	(805) 681-7297,

Affiliation Type Desc:	Facility Mailing Address
Entity Name:	Mailing Address
Entity Title:	Not reported
Affiliation Address:	5950 Olney st
Affiliation City:	Goleta
Affiliation State:	CA
Affiliation Country:	Not reported
Affiliation Zip:	93117
Affiliation Phone:	,

Affiliation Type Desc:	Operator
Entity Name:	JEFFREY HURNBLAD
Entity Title:	Not reported
Affiliation Address:	Not reported
Affiliation City:	Not reported
Affiliation State:	Not reported
Affiliation Country:	Not reported
Affiliation Zip:	Not reported
Affiliation Phone:	(805) 681-7297,

Affiliation Type Desc:	Property Owner
Entity Name:	Jeffrey Hurnblad
Entity Title:	Not reported
Affiliation Address:	5950 OLNEY St
Affiliation City:	GOLETA
Affiliation State:	CA
Affiliation Country:	United States
Affiliation Zip:	93117
Affiliation Phone:	(805) 403-5888,

159
WSW
1/8-1/4
0.250 mi.
1320 ft.

GSD ORGANIC MATERIALS TO ENERGY PROJECT
1WILLIAM MOFFETTI PL C/STREET FOWLER RD
GOLETA, CA 93117

SWF/LF **S122441656**
N/A

Relative:
Higher

Actual:
8 ft.

SWF/LF (SWIS):

Name:	GSD ORGANIC MATERIALS TO ENERGY PROJECT
Address:	1WILLIAM MOFFETTI PL C/STREET FOWLER RD
City,State,Zip:	GOLETA, CA 93117
Region:	STATE
Facility ID:	42-AA-0086
SWIS Number:	42-AA-0086
Point of Contact:	Gina Weber
Is Archived:	No
Is Closed Illegal Abandoned:	No
Is Site Inert Debris Engineered Fill:	No
Is Financial Assurances Responsible:	No
Absorbed On:	Not reported
Operational Status:	Planned
Absorbed By:	Not reported
Closed Illegal Abandoned Category:	Not reported
EPA Federal Registry ID:	Not reported
ARB District:	Santa Barbara
SWRCB Region:	Central Coast
Local Government:	Goleta
Reporting Agency Legal Name:	County of Santa Barbara
Reporting Agency Department:	Public Health Department, Environmental Health Services Division
Enforcing Agency Legal Name:	County of Santa Barbara
Enforcing Agency Department:	Public Health Department, Environmental Health Services Division
Regulation Status:	TBD (Pending Investigation)

Activity:

SWIS Number:	42-AA-0086
Site Name:	GSD Organic Materials to Energy Project
Activity:	Research In-Vessel Digestion Operation
Activity Is Archived:	No
Category:	In-Vessel Digestion
Activity Classification:	Solid Waste Operation
WDR Number:	Not reported
WDR Landfill Class:	Not reported
Cease Operation:	Not reported
Cease Operation Type:	Not reported
Inspection Frequency:	None
Throughput:	Not reported
Throughput Units:	Not reported
Remaining Capacity:	Not reported
Remaining Capacity Date:	Not reported
Capacity:	Not reported
Capacity Units:	Not reported
Total Acreage:	Not reported
Disposal Acreage:	Not reported
Permitted Elevation:	Not reported
Permitted Elevation Type:	Not reported
Permitted Depth:	Not reported
Permitted Depth Type:	Not reported
Point of Contact:	Gina Weber
Site Operational Status:	Planned
Site Regulatory Status:	TBD (Pending Investigation)
Site Is Archived:	No

GSD ORGANIC MATERIALS TO ENERGY PROJECT (Continued) **S122441656**

Is Closed Illegal Abandoned:	No
Is Site Inert Debris Engineered Fill:	No
Is Financial Assurances Responsible:	No
Absorbed On:	Not reported
Absorbed By:	Not reported
Closed Illegal Abandoned Category:	Not reported
EPA Federal Registry ID:	Not reported
County:	Santa Barbara
ARB District:	Santa Barbara
SWRCB Region:	Central Coast
Local Government:	Goleta
Street Address:	1William Moffetti PL c/street Fowler Rd
City:	Goleta
State:	CA
ZIP Code:	93117
Reporting Agency Legal Name:	County of Santa Barbara
Reporting Agency Department:	Public Health Department, Environmental Health Services Division
Enforcing Agency Legal Name:	County of Santa Barbara
Enforcing Agency Department:	Public Health Department, Environmental Health Services Division

Operator:

SWIS Number:	42-AA-0086
Site Name:	GSD Organic Materials to Energy Project
Site Operational Status:	Planned
Site Type:	Non-Disposal Only
Site Regulatory Status:	TBD (Pending Investigation)
Latitude:	34.42419
Longitude:	-119.83285
Is Archived:	No
Operator:	Goleta Sanitary District
Started On:	Not reported
Contact Name:	Not reported
Contact Title:	Not reported
Contact Email:	Not reported
Contact Phone:	Not reported
Street Address:	1 William Mofetti Place
Operator City:	Goleta
Operator State:	CA
Operator Zip:	93117

Owner:

SWIS Number:	42-AA-0086
Owner:	Goleta Sanitary District
Owner Address:	1 William Mofetti Place
Owner City:	Goleta
Owner State:	CA
Owner Zip:	93117
Site Name:	GSD Organic Materials to Energy Project
Site Operational Status:	Planned
Site Type:	Non-Disposal Only
Site Regulatory Status:	TBD (Pending Investigation)
Latitude:	34.42419
Longitude:	-119.83285
Is Archived:	No
Started On:	Not reported
Contact Name:	Not reported

GSD ORGANIC MATERIALS TO ENERGY PROJECT (Continued) **S122441656**

Contact Title: Not reported
Contact Email: Not reported
Contact Phone: Not reported

S160 **HOFF GENERAL HOSP** **ENVIROSTOR** **S107736466**
West **N/A**
1/4-1/2 **GOLETA, CA**
0.259 mi.
1369 ft. **Site 1 of 2 in cluster S**

Relative: **Lower**

Actual: **6 ft.**

ENVIROSTOR:

Name:	HOFF GENERAL HOSP
Address:	Not reported
City,State,Zip:	GOLETA, CA
Facility ID:	80000266
Status:	Inactive - Needs Evaluation
Status Date:	07/01/2005
Site Code:	Not reported
Site Type:	Military Evaluation
Site Type Detailed:	FUDS
Acres:	1
NPL:	NO
Regulatory Agencies:	SMBRP
Lead Agency:	SMBRP
Program Manager:	Not reported
Supervisor:	Douglas Bautista
Division Branch:	Cleanup Cypress
Assembly:	37
Senate:	19
Special Program:	Not reported
Restricted Use:	NO
Site Mgmt Req:	NONE SPECIFIED
Funding:	DERA
Latitude:	34.425
Longitude:	-119.8333
APN:	NONE SPECIFIED
Past Use:	NONE SPECIFIED
Potential COC:	NONE SPECIFIED
Confirmed COC:	NONE SPECIFIED
Potential Description:	NONE SPECIFIED
Alias Name:	CA99799F546300
Alias Type:	Federal Facility ID
Alias Name:	J09CA0395
Alias Type:	INPR
Alias Name:	80000266
Alias Type:	Envirostor ID Number

Completed Info:

Completed Area Name:	Not reported
Completed Sub Area Name:	Not reported
Completed Document Type:	Not reported
Completed Date:	Not reported
Comments:	Not reported
Future Area Name:	Not reported
Future Sub Area Name:	Not reported
Future Document Type:	Not reported

HOFF GENERAL HOSP (Continued) **S107736466**

Future Due Date:	Not reported
Schedule Area Name:	Not reported
Schedule Sub Area Name:	Not reported
Schedule Document Type:	Not reported
Schedule Due Date:	Not reported
Schedule Revised Date:	Not reported

S161 **HOFF GENERAL HOSPITAL** **FUDS** **1024903547**
West **N/A**
1/4-1/2 **GOLETA, CA**
0.261 mi.
1379 ft. **Site 2 of 2 in cluster S**

Relative: **Lower**

Actual: **6 ft.**

FUDS:

EPA Region:	09
Installation ID:	CA99799F546300
Congressional District Number:	24
Name:	HOFF GENERAL HOSPITAL
FUDS Number:	J09CA0395
City:	GOLETA
State:	CA
County:	SANTA BARBARA
Object ID:	822
USACE Division:	spd
USACE District:	spl
Status:	Properties without projects
Current Owner:	Not reported
EMS Map Link:	https://fudsportal.usace.army.mil/ems/inventory/map?id=61092
Eligibility:	Eligible
Has Projects:	No
NPL Status:	Not on the NPL
Property History:	HOUSE PATIENTS
Project Required:	No
Feature Description:	Not reported
Latitude:	34.425
Longitude:	-119.83333333

---

162 **MAJCO/TENANT = MAHNEKE MOTORS** **LUST** **S101594274**
NNW **5965 DALEY ST** **SWEEPS UST** **N/A**
1/4-1/2 **GOLETA, CA 93117** **CA FID UST**
0.309 mi. **Cortese**
1630 ft. **CUPA Listings**
HIST CORTESE

Relative: **Higher**

Actual: **14 ft.**

LUST:

Name:	MAJCO PROPERTY
Address:	5965 DALEY ST
City,State,Zip:	GOLETA, CA 93117
Lead Agency:	SANTA BARBARA COUNTY LOP
Case Type:	LUST Cleanup Site
Geo Track:	http://geotracker.waterboards.ca.gov/profile_report.asp?global_id=T0608300086
Global Id:	T0608300086
Latitude:	34.430694661
Longitude:	-119.830122438
Status:	Completed - Case Closed

MAJCO/TENANT = MAHNEKE MOTORS (Continued) **S101594274**

Status Date: 07/21/1992
Case Worker: CSB
RB Case Number: 2038
Local Agency: SANTA BARBARA COUNTY LOP
File Location: All Files are on GeoTracker or in the Local Agency Database
Local Case Number: 90023
Potential Media Affect: Soil
Potential Contaminants of Concern: Waste Oil / Motor / Hydraulic / Lubricating
Site History: COMPLETE LOP FILE HAS BEEN UPLOADED TO GEOTRACKER WEBSITE - HARD COPIES NO LONGER EXIST IN LOP FILES

LUST:
Global Id: T0608300086
Contact Type: Local Agency Caseworker
Contact Name: Closed Santa Barbara Co LOP Sites
Organization Name: SANTA BARBARA COUNTY LOP
Address: 2125 S. Centerpointe Parkway, Suite #333
City: Santa Maria
Email: Not reported
Phone Number: 8053468460

LUST:
Global Id: T0608300086
Action Type: RESPONSE
Date: 10/14/1991
Action: Other Report / Document

Global Id: T0608300086
Action Type: Other
Date: 06/17/1991
Action: Leak Discovery

Global Id: T0608300086
Action Type: Other
Date: 06/17/1991
Action: Leak Reported

Global Id: T0608300086
Action Type: ENFORCEMENT
Date: 10/31/2014
Action: Technical Correspondence / Assistance / Other

Global Id: T0608300086
Action Type: ENFORCEMENT
Date: 09/20/1991
Action: Unauthorized Release Form

Global Id: T0608300086
Action Type: ENFORCEMENT
Date: 07/21/1992
Action: Closure/No Further Action Letter

LUST:
Global Id: T0608300086
Status: Open - Case Begin Date
Status Date: 06/17/1991

MAJCO/TENANT = MAHNEKE MOTORS (Continued) **S101594274**

Global Id: T0608300086
Status: Open - Site Assessment
Status Date: 07/19/1991

Global Id: T0608300086
Status: Open - Site Assessment
Status Date: 08/02/1991

Global Id: T0608300086
Status: Open - Site Assessment
Status Date: 09/12/1991

Global Id: T0608300086
Status: Open - Remediation
Status Date: 11/06/1991

Global Id: T0608300086
Status: Open - Remediation
Status Date: 12/23/1991

Global Id: T0608300086
Status: Completed - Case Closed
Status Date: 07/21/1992

LUST REG 3:
Region: 3
Regional Board: Central Coast Region
Facility County: Santa Barbara
Global ID: T0608300086
Status: Case Closed
Case Number: 2038
Local Case Num: 90023
Case Type: S
Substance: Waste Oil
Quantity: Not reported
Abatement Method: Excavate and Dispose - remove contaminated soil and dispose in approved site
Leak Source: Not reported
Leak Cause: Not reported
How Stopped: Not reported
How Discovered: Not reported
Release Date: 06/17/1991
Discovered Date: 6/17/91
Enter Date: / /
Stop Date: Not reported
Review Date: / /
Enforce Date: 1/1/65
Close Date: 7/21/92
Enforcement Type: None Taken
Responsible Party: Not reported
RP Address: Not reported
Contact: Not reported
Cross Street: Not reported
Local Agency: 42000L
Lead Agency: Local Agency
Staff Initials: RBA

MAJCO/TENANT = MAHNEKE MOTORS (Continued) **S101594274**

Confirm Leak: 8/2/91
Workplan: 7/19/91
Prelim Assess: 9/12/91
Pollution Char: 09/12/1991
Remedial Plan: 11/6/91
Remedial Action: 12/23/91
Monitoring: / /
Pilot Program: LOP
Interim Action: Not reported
Funding: -0
MTBE Class: *
Max MTBE Grnd Wtr: Not reported
Max MTBE Soil: Not reported
Max MTBE Data: / /
MTBE Tested: NRQ
Lat/Long: 34.4307862 / -119.8299071
Soil Qualifier: Not reported
Grnd Wtr Qualifier: Not reported
Mtbe Concentratn: 0
Mtbe Fuel: 0
Org Name: Not reported
Basin Plan: Not reported
Beneficial: Not reported
Priority: -0-
UST Cleanup Fund ID: Not reported
Suspended: Not reported
Operator: Not reported
Water System: INDIGO SYSTEMS
Well Name: WELL
Distance From Well: 0
Assigned Name: 04N/28W-17J04 S
Summary: Not reported

SWEEPS UST:
Name: MAJCO/TENANT = MAHNEKE MOTORS
Address: 5965 DALEY ST
City: GOLETA
Status: Not reported
Comp Number: 74
Number: Not reported
Board Of Equalization: Not reported
Referral Date: Not reported
Action Date: Not reported
Created Date: Not reported
Owner Tank Id: Not reported
SWRCB Tank Id: 42-000-000074-000001
Tank Status: Not reported
Capacity: 500
Active Date: Not reported
Tank Use: Not reported
STG: WASTE
Content: WASTE OIL
Number Of Tanks: 1

CA FID UST:
Facility ID: 42002050

MAJCO/TENANT = MAHNEKE MOTORS (Continued) **S101594274**

Regulated By:	UTNKI
Regulated ID:	Not reported
Cortese Code:	Not reported
SIC Code:	Not reported
Facility Phone:	8056831885
Mail To:	Not reported
Mailing Address:	1000 COMMERCIAL
Mailing Address 2:	Not reported
Mailing City,St,Zip:	GOLETA 93117
Contact:	Not reported
Contact Phone:	Not reported
DUNs Number:	Not reported
NPDES Number:	Not reported
EPA ID:	Not reported
Comments:	Not reported
Status:	Inactive

CORTESE:

Name:	MAJCO PROPERTY
Address:	5965 DALEY ST
City,State,Zip:	GOLETA, CA 93117
Region:	CORTESE
Envirostor Id:	Not reported
Global ID:	T0608300086
Site/Facility Type:	LUST CLEANUP SITE
Cleanup Status:	COMPLETED - CASE CLOSED
Status Date:	Not reported
Site Code:	Not reported
Latitude:	Not reported
Longitude:	Not reported
Owner:	Not reported
Enf Type:	Not reported
Swat R:	Not reported
Flag:	active
Order No:	Not reported
Waste Discharge System No:	Not reported
Effective Date:	Not reported
Region 2:	Not reported
WID Id:	Not reported
Solid Waste Id No:	Not reported
Waste Management Uit Name:	Not reported
File Name:	Active Open

CUPA SANTA BARBARA:

Name:	MAJCO
Address:	5965 DALEY ST
City,State,Zip:	GOLETA, CA 93117
Facility Id:	FA0006094
Region:	SANTA BARBARA
Cross Street:	Not reported
Latitude:	Not reported
Longitude:	Not reported
Mailing Name:	MAJCO INC
Mailing Care Of:	Not reported
Mailing Address:	805 VIA ALONDRA AVE
Mailing City:	CAMARRILLO

MAJCO/TENANT = MAHNEKE MOTORS (Continued) **S101594274**

Mailing State:	CA
Mailing Zip Code:	930128046
Record Id:	PR0230074
Pe #:	2302
Current Status:	2

Name:	ANDERSON AUTO BODY-CLOSED
Address:	5965 DALEY ST
City,State,Zip:	SANTA BARBARA, CA 93117
Facility Id:	FA0012309
Region:	SANTA BARBARA
Cross Street:	Not reported
Latitude:	Not reported
Longitude:	Not reported
Mailing Name:	ANDERSON, EDDIE
Mailing Care Of:	ANDERSON AUTO BODY
Mailing Address:	5965 DALEY ST
Mailing City:	SANTA BARBARA
Mailing State:	CA
Mailing Zip Code:	93117
Record Id:	PR0222689
Pe #:	2201
Current Status:	2

HIST CORTESE:

edr_fname:	Majco Property
edr_fadd1:	5965 Daley St
City,State,Zip:	Goleta, CA 93117
Region:	CORTESE
Facility County Code:	42
Reg By:	LTNKA
Reg Id:	2038

T163 **SANTA BARBARA CENTER** **LUST** **U001580745**
North **505 PINE AVE** **HIST UST** **N/A**
1/4-1/2 **GOLETA, CA 9317** **CUPA Listings**
0.349 mi. **NPDES**
1844 ft. **Site 1 of 4 in cluster T** **CIWQS**
CERS

Relative:
Higher

Actual:
22 ft.

LUST:

Name:	UNITED PARCEL SERVICE
Address:	505 PINE AVE
City,State,Zip:	GOLETA, CA 93117
Lead Agency:	SANTA BARBARA COUNTY LOP
Case Type:	LUST Cleanup Site
Geo Track:	http://geotracker.waterboards.ca.gov/profile_report.asp?global_id=T0608300738
Global Id:	T0608300738
Latitude:	34.431565026
Longitude:	-119.828062697
Status:	Completed - Case Closed
Status Date:	12/18/2012
Case Worker:	CSB
RB Case Number:	837
Local Agency:	SANTA BARBARA COUNTY LOP
File Location:	All Files are on GeoTracker or in the Local Agency Database
Local Case Number:	50060

SANTA BARBARA CENTER (Continued) **U001580745**

Potential Media Affect: Aquifer used for drinking water supply, Soil, Soil Vapor
Potential Contaminants of Concern: Gasoline
Site History: - Historical LUSTIS Cleanup Action : Other COMPLETE LOP FILE HAS BEEN UPLOADED TO GEOTRACKER WEBSITE - HARD COPIES NO LONGER EXIST IN LOP FILES

LUST:
Global Id: T0608300738
Contact Type: Local Agency Caseworker
Contact Name: Closed Santa Barbara Co LOP Sites
Organization Name: SANTA BARBARA COUNTY LOP
Address: 2125 S. Centerpointe Parkway, Suite #333
City: Santa Maria
Email: Not reported
Phone Number: 8053468460

Global Id: T0608300738
Contact Type: Regional Board Caseworker
Contact Name: RB3 STAFF
Organization Name: CENTRAL COAST RWQCB (REGION 3)
Address: 895 AEROVISTA PL, SUITE 101
City: SAN LUIS OBISPO
Email: centralcoast@waterboards.ca.gov
Phone Number: 8055493147

LUST:
Global Id: T0608300738
Action Type: ENFORCEMENT
Date: 12/18/2012
Action: Closure/No Further Action Letter

Global Id: T0608300738
Action Type: RESPONSE
Date: 01/20/2012
Action: Correspondence

Global Id: T0608300738
Action Type: RESPONSE
Date: 04/11/1996
Action: CAP/RAP - Other Report

Global Id: T0608300738
Action Type: RESPONSE
Date: 12/01/2005
Action: CAP/RAP - Other Report

Global Id: T0608300738
Action Type: RESPONSE
Date: 06/01/2008
Action: Well Installation Report

Global Id: T0608300738
Action Type: RESPONSE
Date: 01/17/2014
Action: Other Report / Document

Global Id: T0608300738

SANTA BARBARA CENTER (Continued) **U001580745**

Action Type: RESPONSE
Date: 02/01/1994
Action: CAP/RAP - Other Report

Global Id: T0608300738
Action Type: RESPONSE
Date: 05/01/2009
Action: Monitoring Report - Annually

Global Id: T0608300738
Action Type: RESPONSE
Date: 07/23/2009
Action: Other Workplan

Global Id: T0608300738
Action Type: RESPONSE
Date: 05/13/2015
Action: Other Report / Document

Global Id: T0608300738
Action Type: ENFORCEMENT
Date: 09/20/2012
Action: Staff Letter

Global Id: T0608300738
Action Type: ENFORCEMENT
Date: 11/19/2009
Action: Staff Letter

Global Id: T0608300738
Action Type: Other
Date: 07/05/1989
Action: Leak Discovery

Global Id: T0608300738
Action Type: Other
Date: 07/05/1989
Action: Leak Reported

Global Id: T0608300738
Action Type: RESPONSE
Date: 09/16/2010
Action: Correspondence

Global Id: T0608300738
Action Type: ENFORCEMENT
Date: 05/12/2010
Action: File Review - Closure

Global Id: T0608300738
Action Type: ENFORCEMENT
Date: 06/27/2012
Action: Staff Letter

Global Id: T0608300738
Action Type: ENFORCEMENT
Date: 12/14/2012

SANTA BARBARA CENTER (Continued) **U001580745**

Action: Technical Correspondence / Assistance / Other

Global Id: T0608300738
Action Type: Other
Date: 01/05/1989
Action: Leak Began

Global Id: T0608300738
Action Type: REMEDIATION
Date: 12/02/2009
Action: In Situ Biological Treatment

Global Id: T0608300738
Action Type: ENFORCEMENT
Date: 11/24/2009
Action: Letter - Notice

Global Id: T0608300738
Action Type: ENFORCEMENT
Date: 03/28/2012
Action: Technical Correspondence / Assistance / Other

Global Id: T0608300738
Action Type: ENFORCEMENT
Date: 10/27/2011
Action: Notification - Public Participation Document

Global Id: T0608300738
Action Type: RESPONSE
Date: 03/31/1992
Action: Other Report / Document

Global Id: T0608300738
Action Type: RESPONSE
Date: 12/14/1990
Action: Other Report / Document

Global Id: T0608300738
Action Type: RESPONSE
Date: 09/28/1994
Action: Other Report / Document

Global Id: T0608300738
Action Type: RESPONSE
Date: 09/01/1990
Action: Other Report / Document

Global Id: T0608300738
Action Type: RESPONSE
Date: 08/22/2007
Action: Other Report / Document

Global Id: T0608300738
Action Type: RESPONSE
Date: 01/31/1994
Action: Other Report / Document

SANTA BARBARA CENTER (Continued) **U001580745**

Global Id: T0608300738
Action Type: RESPONSE
Date: 03/29/1993
Action: Other Report / Document

Global Id: T0608300738
Action Type: RESPONSE
Date: 03/10/1994
Action: Other Report / Document

Global Id: T0608300738
Action Type: RESPONSE
Date: 02/25/1991
Action: Other Report / Document

Global Id: T0608300738
Action Type: RESPONSE
Date: 08/03/1989
Action: Other Report / Document

Global Id: T0608300738
Action Type: RESPONSE
Date: 12/17/1992
Action: Other Report / Document

Global Id: T0608300738
Action Type: RESPONSE
Date: 07/30/1992
Action: Other Report / Document

Global Id: T0608300738
Action Type: RESPONSE
Date: 04/16/1991
Action: Other Report / Document

Global Id: T0608300738
Action Type: RESPONSE
Date: 04/05/1991
Action: Other Report / Document

Global Id: T0608300738
Action Type: RESPONSE
Date: 02/24/2004
Action: Other Report / Document

Global Id: T0608300738
Action Type: RESPONSE
Date: 03/10/2000
Action: Monitoring Report - Quarterly

Global Id: T0608300738
Action Type: RESPONSE
Date: 07/23/1991
Action: Other Report / Document

Global Id: T0608300738
Action Type: ENFORCEMENT

SANTA BARBARA CENTER (Continued) **U001580745**

Date: 08/07/2007
Action: * No Action

Global Id: T0608300738
Action Type: ENFORCEMENT
Date: 01/10/2014
Action: File review

Global Id: T0608300738
Action Type: ENFORCEMENT
Date: 01/10/2014
Action: Technical Correspondence / Assistance / Other

Global Id: T0608300738
Action Type: ENFORCEMENT
Date: 07/02/1989
Action: Unauthorized Release Form

Global Id: T0608300738
Action Type: Other
Date: 07/05/1989
Action: Leak Stopped

Global Id: T0608300738
Action Type: RESPONSE
Date: 07/24/1997
Action: Soil and Water Investigation Report

Global Id: T0608300738
Action Type: RESPONSE
Date: 03/31/1997
Action: Soil and Water Investigation Report

Global Id: T0608300738
Action Type: RESPONSE
Date: 01/20/1998
Action: Monitoring Report - Quarterly

Global Id: T0608300738
Action Type: RESPONSE
Date: 08/28/1996
Action: Monitoring Report - Other

Global Id: T0608300738
Action Type: RESPONSE
Date: 11/30/1995
Action: Monitoring Report - Quarterly

Global Id: T0608300738
Action Type: RESPONSE
Date: 09/30/1993
Action: Monitoring Report - Quarterly

Global Id: T0608300738
Action Type: RESPONSE
Date: 05/22/1996
Action: Monitoring Report - Other

SANTA BARBARA CENTER (Continued) **U001580745**

Global Id: T0608300738
Action Type: RESPONSE
Date: 03/21/1996
Action: Monitoring Report - Other

Global Id: T0608300738
Action Type: RESPONSE
Date: 03/30/1995
Action: Monitoring Report - Quarterly

Global Id: T0608300738
Action Type: RESPONSE
Date: 08/23/2011
Action: Correspondence

Global Id: T0608300738
Action Type: RESPONSE
Date: 08/13/2002
Action: Monitoring Report - Quarterly

Global Id: T0608300738
Action Type: RESPONSE
Date: 10/28/1991
Action: Monitoring Report - Quarterly

Global Id: T0608300738
Action Type: RESPONSE
Date: 09/23/1994
Action: Monitoring Report - Quarterly

Global Id: T0608300738
Action Type: RESPONSE
Date: 03/09/1994
Action: Monitoring Report - Quarterly

Global Id: T0608300738
Action Type: RESPONSE
Date: 07/12/1994
Action: Monitoring Report - Quarterly

Global Id: T0608300738
Action Type: RESPONSE
Date: 07/19/1995
Action: Monitoring Report - Quarterly

Global Id: T0608300738
Action Type: RESPONSE
Date: 08/23/2011
Action: Other Report / Document

Global Id: T0608300738
Action Type: RESPONSE
Date: 01/27/2011
Action: Electronic Reporting Submittal Due

Global Id: T0608300738
Action Type: RESPONSE

SANTA BARBARA CENTER (Continued) **U001580745**

Date: 10/24/2000
Action: Monitoring Report - Quarterly

Global Id: T0608300738
Action Type: RESPONSE
Date: 12/31/1996
Action: Soil and Water Investigation Report

Global Id: T0608300738
Action Type: RESPONSE
Date: 01/29/1992
Action: Monitoring Report - Quarterly

Global Id: T0608300738
Action Type: RESPONSE
Date: 09/05/1995
Action: Monitoring Report - Quarterly

Global Id: T0608300738
Action Type: RESPONSE
Date: 08/01/2004
Action: Monitoring Report - Annually

Global Id: T0608300738
Action Type: RESPONSE
Date: 02/02/1993
Action: Monitoring Report - Quarterly

Global Id: T0608300738
Action Type: RESPONSE
Date: 06/22/1993
Action: Monitoring Report - Quarterly

Global Id: T0608300738
Action Type: RESPONSE
Date: 12/09/1994
Action: Monitoring Report - Quarterly

Global Id: T0608300738
Action Type: RESPONSE
Date: 05/14/2001
Action: Monitoring Report - Other

Global Id: T0608300738
Action Type: RESPONSE
Date: 04/23/2002
Action: Monitoring Report - Quarterly

Global Id: T0608300738
Action Type: RESPONSE
Date: 08/22/2011
Action: Correspondence

Global Id: T0608300738
Action Type: RESPONSE
Date: 08/22/2011
Action: Correspondence

SANTA BARBARA CENTER (Continued) **U001580745**

Global Id: T0608300738
Action Type: RESPONSE
Date: 09/27/2012
Action: Other Report / Document

LUST:
Global Id: T0608300738
Status: Open - Case Begin Date
Status Date: 07/05/1989

Global Id: T0608300738
Status: Open - Site Assessment
Status Date: 08/03/1989

Global Id: T0608300738
Status: Open - Site Assessment
Status Date: 10/01/1990

Global Id: T0608300738
Status: Open - Remediation
Status Date: 01/01/1991

Global Id: T0608300738
Status: Open - Verification Monitoring
Status Date: 02/01/2010

Global Id: T0608300738
Status: Completed - Case Closed
Status Date: 12/18/2012

HIST UST:
Name: SANTA BARBARA CENTER
Address: 505 PINE AVE
City,State,Zip: GOLETA, CA 9317
File Number: Not reported
URL: Not reported
Region: STATE
Facility ID: 00000037044
Facility Type: Other
Other Type: PARCEL SERVICE
Contact Name: JERRY ZUFALL
Telephone: 8059647848
Owner Name: UNITED PARCEL SERVICE
Owner Address: 1331 SO. VERNON ST
Owner City,St,Zip: ANAHEIM, CA 92805
Total Tanks: 0003

Tank Num: 001
Container Num: 1
Year Installed: Not reported
Tank Capacity: 00010000
Tank Used for: PRODUCT
Type of Fuel: REGULAR
Container Construction Thickness: Not reported
Leak Detection: Stock Inventor

SANTA BARBARA CENTER (Continued) **U001580745**

Tank Num:	002
Container Num:	2
Year Installed:	Not reported
Tank Capacity:	00000500
Tank Used for:	WASTE
Type of Fuel:	WASTE OIL
Container Construction Thickness:	12
Leak Detection:	Visual, Stock Inventor

Tank Num:	003
Container Num:	3
Year Installed:	Not reported
Tank Capacity:	00000000
Tank Used for:	WASTE
Type of Fuel:	Not reported
Container Construction Thickness:	Not reported
Leak Detection:	None

CUPA SANTA BARBARA:

Name:	UNITED PARCEL SERVICE
Address:	505 PINE AVE
City,State,Zip:	GOLETA, CA 93117
Facility Id:	FA0002648
Region:	SANTA BARBARA
Cross Street:	Not reported
Latitude:	Not reported
Longitude:	Not reported
Mailing Name:	UNITED PARCEL SERVICE
Mailing Care Of:	PLANT ENGINEERING DEPT
Mailing Address:	1201 W OLYMPIC BLVD
Mailing City:	LOS ANGELES
Mailing State:	CA
Mailing Zip Code:	90015
Record Id:	PR0210060
Pe #:	2163
Current Status:	1

Name:	UNITED PARCEL SERVICE
Address:	505 PINE AVE
City,State,Zip:	GOLETA, CA 93117
Facility Id:	FA0002648
Region:	SANTA BARBARA
Cross Street:	Not reported
Latitude:	Not reported
Longitude:	Not reported
Mailing Name:	UNITED PARCEL SERVICE
Mailing Care Of:	PLANT ENGINEERING DEPT
Mailing Address:	1201 W OLYMPIC BLVD
Mailing City:	LOS ANGELES
Mailing State:	CA
Mailing Zip Code:	90015
Record Id:	PR0220060
Pe #:	2203
Current Status:	1

Name:	UNITED PARCEL SERVICE
Address:	505 PINE AVE

SANTA BARBARA CENTER (Continued) **U001580745**

City,State,Zip:	GOLETA, CA 93117
Facility Id:	FA0002648
Region:	SANTA BARBARA
Cross Street:	Not reported
Latitude:	Not reported
Longitude:	Not reported
Mailing Name:	UNITED PARCEL SERVICE
Mailing Care Of:	PLANT ENGINEERING DEPT
Mailing Address:	1201 W OLYMPIC BLVD
Mailing City:	LOS ANGELES
Mailing State:	CA
Mailing Zip Code:	90015
Record Id:	PR0230060
Pe #:	2302
Current Status:	2

NPDES:

Name:	UPS SANTA BARBARA CASTB
Address:	505 PINE AVE
City,State,Zip:	GOLETA, CA 93117
Facility Status:	Active
NPDES Number:	CAS000001
Region:	3
Agency Number:	0
Regulatory Measure ID:	186126
Place ID:	Not reported
Order Number:	97-03-DWQ
WDID:	3 42I002092
Regulatory Measure Type:	Enrollee
Program Type:	Industrial
Adoption Date Of Regulatory Measure:	Not reported
Effective Date Of Regulatory Measure:	03/30/1992
Termination Date Of Regulatory Measure:	Not reported
Expiration Date Of Regulatory Measure:	Not reported
Discharge Address:	1201 W Olympic Blvd
Discharge Name:	United Parcel Service
Discharge City:	Los Angeles
Discharge State:	California
Discharge Zip:	90015
Status:	Not reported
Status Date:	Not reported
Operator Name:	Not reported
Operator Address:	Not reported
Operator City:	Not reported
Operator State:	Not reported
Operator Zip:	Not reported

NPDES as of 03/2018:

NPDES Number:	CAS000001
Status:	Active
Agency Number:	0
Region:	3
Regulatory Measure ID:	186126
Order Number:	97-03-DWQ
Regulatory Measure Type:	Enrollee
Place ID:	Not reported
WDID:	3 42I002092

SANTA BARBARA CENTER (Continued) **U001580745**

Program Type:	Industrial
Adoption Date Of Regulatory Measure:	Not reported
Effective Date Of Regulatory Measure:	03/30/1992
Expiration Date Of Regulatory Measure:	Not reported
Termination Date Of Regulatory Measure:	Not reported
Discharge Name:	United Parcel Service Oakland Hub
Discharge Address:	8400 Pardee Drive
Discharge City:	Oakland
Discharge State:	California
Discharge Zip:	94621
Received Date:	Not reported
Processed Date:	Not reported
Status:	Not reported
Status Date:	Not reported
Place Size:	Not reported
Place Size Unit:	Not reported
Contact:	Not reported
Contact Title:	Not reported
Contact Phone:	Not reported
Contact Phone Ext:	Not reported
Contact Email:	Not reported
Operator Name:	Not reported
Operator Address:	Not reported
Operator City:	Not reported
Operator State:	Not reported
Operator Zip:	Not reported
Operator Contact:	Not reported
Operator Contact Title:	Not reported
Operator Contact Phone:	Not reported
Operator Contact Phone Ext:	Not reported
Operator Contact Email:	Not reported
Operator Type:	Not reported
Developer:	Not reported
Developer Address:	Not reported
Developer City:	Not reported
Developer State:	Not reported
Developer Zip:	Not reported
Developer Contact:	Not reported
Developer Contact Title:	Not reported
Constype Linear Utility Ind:	Not reported
Emergency Phone:	Not reported
Emergency Phone Ext:	Not reported
Constype Above Ground Ind:	Not reported
Constype Below Ground Ind:	Not reported
Constype Cable Line Ind:	Not reported
Constype Comm Line Ind:	Not reported
Constype Commertial Ind:	Not reported
Constype Electrical Line Ind:	Not reported
Constype Gas Line Ind:	Not reported
Constype Industrial Ind:	Not reported
Constype Other Description:	Not reported
Constype Other Ind:	Not reported
Constype Recons Ind:	Not reported
Constype Residential Ind:	Not reported
Constype Transport Ind:	Not reported
Constype Utility Description:	Not reported
Constype Utility Ind:	Not reported

SANTA BARBARA CENTER (Continued) **U001580745**

Constype Water Sewer Ind:	Not reported
Dir Discharge Uswater Ind:	Not reported
Receiving Water Name:	Not reported
Certifier:	Not reported
Certifier Title:	Not reported
Certification Date:	Not reported
Primary Sic:	Not reported
Secondary Sic:	Not reported
Tertiary Sic:	Not reported
NPDES Number:	Not reported
Status:	Not reported
Agency Number:	Not reported
Region:	3
Regulatory Measure ID:	186126
Order Number:	Not reported
Regulatory Measure Type:	Industrial
Place ID:	Not reported
WDID:	3 42I002092
Program Type:	Not reported
Adoption Date Of Regulatory Measure:	Not reported
Effective Date Of Regulatory Measure:	Not reported
Expiration Date Of Regulatory Measure:	Not reported
Termination Date Of Regulatory Measure:	Not reported
Discharge Name:	Not reported
Discharge Address:	Not reported
Discharge City:	Not reported
Discharge State:	Not reported
Discharge Zip:	Not reported
Received Date:	05/09/2008
Processed Date:	03/30/1992
Status:	Active
Status Date:	03/30/1992
Place Size:	66454
Place Size Unit:	SqFt
Contact:	Ramona Powell
Contact Title:	District Environmental Coordinator
Contact Phone:	916-373-6874
Contact Phone Ext:	Not reported
Contact Email:	repowell@ups.com
Operator Name:	United Parcel Service Oakland Hub
Operator Address:	8400 Pardee Drive
Operator City:	Oakland
Operator State:	California
Operator Zip:	94621
Operator Contact:	Carlos Medina
Operator Contact Title:	District Plant Engineering Manager
Operator Contact Phone:	510-373-6874
Operator Contact Phone Ext:	Not reported
Operator Contact Email:	repowell@ups.com
Operator Type:	Private Business
Developer:	Not reported
Developer Address:	Not reported
Developer City:	Not reported
Developer State:	California
Developer Zip:	Not reported
Developer Contact:	Not reported

SANTA BARBARA CENTER (Continued) **U001580745**

Developer Contact Title:	Not reported
Constype Linear Utility Ind:	Not reported
Emergency Phone:	510-453-2090
Emergency Phone Ext:	Not reported
Constype Above Ground Ind:	Not reported
Constype Below Ground Ind:	Not reported
Constype Cable Line Ind:	Not reported
Constype Comm Line Ind:	Not reported
Constype Commertial Ind:	Not reported
Constype Electrical Line Ind:	Not reported
Constype Gas Line Ind:	Not reported
Constype Industrial Ind:	Not reported
Constype Other Description:	Not reported
Constype Other Ind:	Not reported
Constype Recons Ind:	Not reported
Constype Residential Ind:	Not reported
Constype Transport Ind:	Not reported
Constype Utility Description:	Not reported
Constype Utility Ind:	Not reported
Constype Water Sewer Ind:	Not reported
Dir Discharge Uswater Ind:	N
Receiving Water Name:	San Pedro Creek
Certifier:	CARLOS MEDINA
Certifier Title:	President, North California District
Certification Date:	09-DEC-16
Primary Sic:	4215-Courier Services Except by Air
Secondary Sic:	Not reported
Tertiary Sic:	Not reported

Name:	UPS SANTA BARBARA CASTB
Address:	505 PINE AVE
City,State,Zip:	GOLETA, CA 93117
Facility Status:	Not reported
NPDES Number:	Not reported
Region:	Not reported
Agency Number:	Not reported
Regulatory Measure ID:	Not reported
Place ID:	Not reported
Order Number:	Not reported
WDID:	3 42I002092
Regulatory Measure Type:	Industrial
Program Type:	Not reported
Adoption Date Of Regulatory Measure:	Not reported
Effective Date Of Regulatory Measure:	Not reported
Termination Date Of Regulatory Measure:	Not reported
Expiration Date Of Regulatory Measure:	Not reported
Discharge Address:	Not reported
Discharge Name:	Not reported
Discharge City:	Not reported
Discharge State:	Not reported
Discharge Zip:	Not reported
Status:	Active
Status Date:	03/30/1992
Operator Name:	United Parcel Service
Operator Address:	1201 W Olympic Blvd
Operator City:	Los Angeles

SANTA BARBARA CENTER (Continued) **U001580745**

Operator State:	California
Operator Zip:	90015
NPDES as of 03/2018:	
NPDES Number:	CAS000001
Status:	Active
Agency Number:	0
Region:	3
Regulatory Measure ID:	186126
Order Number:	97-03-DWQ
Regulatory Measure Type:	Enrollee
Place ID:	Not reported
WDID:	3 42I002092
Program Type:	Industrial
Adoption Date Of Regulatory Measure:	Not reported
Effective Date Of Regulatory Measure:	03/30/1992
Expiration Date Of Regulatory Measure:	Not reported
Termination Date Of Regulatory Measure:	Not reported
Discharge Name:	United Parcel Service Oakland Hub
Discharge Address:	8400 Pardee Drive
Discharge City:	Oakland
Discharge State:	California
Discharge Zip:	94621
Received Date:	Not reported
Processed Date:	Not reported
Status:	Not reported
Status Date:	Not reported
Place Size:	Not reported
Place Size Unit:	Not reported
Contact:	Not reported
Contact Title:	Not reported
Contact Phone:	Not reported
Contact Phone Ext:	Not reported
Contact Email:	Not reported
Operator Name:	Not reported
Operator Address:	Not reported
Operator City:	Not reported
Operator State:	Not reported
Operator Zip:	Not reported
Operator Contact:	Not reported
Operator Contact Title:	Not reported
Operator Contact Phone:	Not reported
Operator Contact Phone Ext:	Not reported
Operator Contact Email:	Not reported
Operator Type:	Not reported
Developer:	Not reported
Developer Address:	Not reported
Developer City:	Not reported
Developer State:	Not reported
Developer Zip:	Not reported
Developer Contact:	Not reported
Developer Contact Title:	Not reported
Constype Linear Utility Ind:	Not reported
Emergency Phone:	Not reported
Emergency Phone Ext:	Not reported
Constype Above Ground Ind:	Not reported
Constype Below Ground Ind:	Not reported
Constype Cable Line Ind:	Not reported

SANTA BARBARA CENTER (Continued) **U001580745**

Constype Comm Line Ind:	Not reported
Constype Commertial Ind:	Not reported
Constype Electrical Line Ind:	Not reported
Constype Gas Line Ind:	Not reported
Constype Industrial Ind:	Not reported
Constype Other Description:	Not reported
Constype Other Ind:	Not reported
Constype Recons Ind:	Not reported
Constype Residential Ind:	Not reported
Constype Transport Ind:	Not reported
Constype Utility Description:	Not reported
Constype Utility Ind:	Not reported
Constype Water Sewer Ind:	Not reported
Dir Discharge Uswater Ind:	Not reported
Receiving Water Name:	Not reported
Certifier:	Not reported
Certifier Title:	Not reported
Certification Date:	Not reported
Primary Sic:	Not reported
Secondary Sic:	Not reported
Tertiary Sic:	Not reported
NPDES Number:	Not reported
Status:	Not reported
Agency Number:	Not reported
Region:	3
Regulatory Measure ID:	186126
Order Number:	Not reported
Regulatory Measure Type:	Industrial
Place ID:	Not reported
WDID:	3 42I002092
Program Type:	Not reported
Adoption Date Of Regulatory Measure:	Not reported
Effective Date Of Regulatory Measure:	Not reported
Expiration Date Of Regulatory Measure:	Not reported
Termination Date Of Regulatory Measure:	Not reported
Discharge Name:	Not reported
Discharge Address:	Not reported
Discharge City:	Not reported
Discharge State:	Not reported
Discharge Zip:	Not reported
Received Date:	05/09/2008
Processed Date:	03/30/1992
Status:	Active
Status Date:	03/30/1992
Place Size:	66454
Place Size Unit:	SqFt
Contact:	Ramona Powell
Contact Title:	District Environmental Coordinator
Contact Phone:	916-373-6874
Contact Phone Ext:	Not reported
Contact Email:	repowell@ups.com
Operator Name:	United Parcel Service Oakland Hub
Operator Address:	8400 Pardee Drive
Operator City:	Oakland
Operator State:	California
Operator Zip:	94621

SANTA BARBARA CENTER (Continued) **U001580745**

Operator Contact:	Carlos Medina
Operator Contact Title:	District Plant Engineering Manager
Operator Contact Phone:	510-373-6874
Operator Contact Phone Ext:	Not reported
Operator Contact Email:	repowell@ups.com
Operator Type:	Private Business
Developer:	Not reported
Developer Address:	Not reported
Developer City:	Not reported
Developer State:	California
Developer Zip:	Not reported
Developer Contact:	Not reported
Developer Contact Title:	Not reported
Constype Linear Utility Ind:	Not reported
Emergency Phone:	510-453-2090
Emergency Phone Ext:	Not reported
Constype Above Ground Ind:	Not reported
Constype Below Ground Ind:	Not reported
Constype Cable Line Ind:	Not reported
Constype Comm Line Ind:	Not reported
Constype Commertial Ind:	Not reported
Constype Electrical Line Ind:	Not reported
Constype Gas Line Ind:	Not reported
Constype Industrial Ind:	Not reported
Constype Other Description:	Not reported
Constype Other Ind:	Not reported
Constype Recons Ind:	Not reported
Constype Residential Ind:	Not reported
Constype Transport Ind:	Not reported
Constype Utility Description:	Not reported
Constype Utility Ind:	Not reported
Constype Water Sewer Ind:	Not reported
Dir Discharge Uswater Ind:	N
Receiving Water Name:	San Pedro Creek
Certifier:	CARLOS MEDINA
Certifier Title:	President, North California District
Certification Date:	09-DEC-16
Primary Sic:	4215-Courier Services Except by Air
Secondary Sic:	Not reported
Tertiary Sic:	Not reported

CIWQS:

Name:	UPS SANTA BARBARA CASTB
Address:	505 PINE AVE
City,State,Zip:	GOLETA, CA 93117
Agency:	United Parcel Service
Agency Address:	1201 W Olympic Blvd, Los Angeles, CA 90015
Place/Project Type:	Industrial - Courier Services Except by Air
SIC/NAICS:	4215
Region:	3
Program:	INDSTW
Regulatory Measure Status:	Active
Regulatory Measure Type:	Storm water industrial
Order Number:	2014-0057-DWQ
WDID:	3 42I002092
NPDES Number:	CAS000001

SANTA BARBARA CENTER (Continued) **U001580745**

Adoption Date:	Not reported
Effective Date:	03/30/1992
Termination Date:	Not reported
Expiration/Review Date:	Not reported
Design Flow:	Not reported
Major/Minor:	Not reported
Complexity:	Not reported
TTWQ:	Not reported
Enforcement Actions within 5 years:	0
Violations within 5 years:	0
Latitude:	34.431798
Longitude:	-119.827566

CERS:

Name:	UPS SANTA BARBARA CASTB
Address:	505 PINE AVE
City,State,Zip:	GOLETA, CA 93117
Site ID:	545584
CERS ID:	269724
CERS Description:	Industrial Facility Storm Water

Affiliation:

Affiliation Type Desc:	Owner/Operator
Entity Name:	United Parcel Service
Entity Title:	Operator
Affiliation Address:	1201 W Olympic Blvd
Affiliation City:	Los Angeles
Affiliation State:	CA
Affiliation Country:	Not reported
Affiliation Zip:	90015
Affiliation Phone:	,

T164 **SANTA BARBARA CENTER** **CPS-SLIC S103662687**
North **505 PINE ST** **HIST UST N/A**
1/4-1/2 **GOLETA, CA 93117**
0.349 mi.
1844 ft. **Site 2 of 4 in cluster T**

Relative:
Higher

Actual:
22 ft.

SLIC REG 3:

Name:	UNITED PARCEL SERVICE
Address:	505 PINE ST
City:	GOLETA
Region:	3
Leak Site Cross Street:	Not reported
Regional Board Case#:	S341
Entered Into Database:	Not reported
Discovered:	Not reported
RB Case In:	UPS
Responsible Party:	LINDA LYONS
RP Contact:	Not reported
RP Phone:	Not reported
RP Number:	Not reported
RP Address:	55 GLENLAKE PARKWAY NE
RP City,St,Zip:	ATLANTA, GA 30328
Date First Reported:	Not reported
Lead Agency:	Regional Board
Program Type:	SLIC

SANTA BARBARA CENTER (Continued) **S103662687**

Facility Status:	Remedial Action Plan Underway/Ongoing
Case Type:	Other ground water affected
Case Type Undetermined:	No
Case Type Soil Impacted:	No
Case Type Surface Water:	No
Case Type Drinkin Water Well:	No
Case Type Drinking Water Aqfr:	No
Case Type Other Grnd Wtr:	Yes
PCA:	Not reported

HIST UST:

Name:	SANTA BARBARA CENTER
Address:	505 PINE ST
City,State,Zip:	GOLETA, CA 93117
File Number:	0002CC96
URL:	http://geotracker.waterboards.ca.gov/ustpdfs/pdf/0002CC96.pdf
Region:	Not reported
Facility ID:	Not reported
Facility Type:	Not reported
Other Type:	Not reported
Contact Name:	Not reported
Telephone:	Not reported
Owner Name:	Not reported
Owner Address:	Not reported
Owner City,St,Zip:	Not reported
Total Tanks:	Not reported
Tank Num:	Not reported
Container Num:	Not reported
Year Installed:	Not reported
Tank Capacity:	Not reported
Tank Used for:	Not reported
Type of Fuel:	Not reported
Container Construction Thickness:	Not reported
Leak Detection:	Not reported

Click here for Geo Tracker PDF:

T165 **UNITED PARCEL SERVICE** **LUST** **1000399428**
North **505 PINE AVE** **SWEEPS UST** **N/A**
1/4-1/2 **GOLETA, CA 93117** **CA FID UST**
0.349 mi. **CHMIRS**
1844 ft. **Site 3 of 4 in cluster T** **Cortese**
WDS

Relative:
Higher

Actual:
22 ft.

LUST REG 3:

Region:	3
Regional Board:	Central Coast Region
Facility County:	Santa Barbara
Global ID:	T0608300738
Status:	Remedial action (cleanup) Underway
Case Number:	837
Local Case Num:	50060
Case Type:	A
Substance:	Gasoline
Quantity:	Not reported
Abatement Method:	Other

UNITED PARCEL SERVICE (Continued) **1000399428**

Leak Source: UNK
Leak Cause: UNK
How Stopped: NT,
How Discovered: Subsurface Monitoring
Release Date: 07/05/1989
Discovered Date: 7/5/89
Enter Date: / /
Stop Date: Not reported
Review Date: / /
Enforce Date: 1/1/65
Close Date: Not reported
Enforcement Type: None Taken
Responsible Party: MAURACHER PROPERTIES, LLC
RP Address: 6200 CASITAS PASS RD
Contact: Not reported
Cross Street: Not reported
Local Agency: 42000L
Lead Agency: Local Agency
Staff Initials: SMS
Confirm Leak: 8/3/89
Workplan: 8/3/89
Prelim Assess: 8/3/89
Pollution Char: 10/01/1990
Remedial Plan: Not reported
Remedial Action: 1/1/91
Monitoring: / /
Pilot Program: LOP
Interim Action: Not reported
Funding: F
MTBE Class: A
Max MTBE Grnd Wtr: 57
Max MTBE Soil: Not reported
Max MTBE Data: 02/01/2000
MTBE Tested: YES
Lat/Long: 34.4329372 / -119.8266301
Soil Qualifier: Not reported
Grnd Wtr Qualifier: =
Mtbe Concentratn: 4
Mtbe Fuel: 1
Org Name: Not reported
Basin Plan: Not reported
Beneficial: Not reported
Priority: 2A2
UST Cleanup Fund ID: Not reported
Suspended: Not reported
Operator: Not reported
Water System: UNIV PROPERTIES WATER SYSTEM
Well Name: WELL 02
Distance From Well: 0
Assigned Name: 04N/28W-17H14 S
Summary: Not reported

SWEEPS UST:
Name: UNITED PARCEL SERVICE
Address: 505 PINE AVE
City: GOLETA
Status: Not reported

UNITED PARCEL SERVICE (Continued) **1000399428**

Comp Number: 60
Number: Not reported
Board Of Equalization: Not reported
Referral Date: Not reported
Action Date: Not reported
Created Date: Not reported
Owner Tank Id: Not reported
SWRCB Tank Id: Not reported
Tank Status: Not reported
Capacity: Not reported
Active Date: Not reported
Tank Use: Not reported
STG: Not reported
Content: Not reported
Number Of Tanks: 0

CA FID UST:
Facility ID: 42000267
Regulated By: UTNKI
Regulated ID: Not reported
Cortese Code: Not reported
SIC Code: Not reported
Facility Phone: 8059647848
Mail To: Not reported
Mailing Address: 1331 S VERNON ST
Mailing Address 2: Not reported
Mailing City,St,Zip: GOLETA 93117
Contact: Not reported
Contact Phone: Not reported
DUNs Number: Not reported
NPDES Number: Not reported
EPA ID: Not reported
Comments: Not reported
Status: Inactive

CHMIRS:
Name: Not reported
Address: 505 PINE AVE
City,State,Zip: GOLETA, CA 93117
OES Incident Number: 12-2284
OES notification: 04/17/2012
OES Date: Not reported
OES Time: Not reported
Date Completed: **Not reported**
Property Use: Not reported
Agency Id Number: Not reported
Agency Incident Number: Not reported
Time Notified: Not reported
Time Completed: Not reported
Surrounding Area: Not reported
Estimated Temperature: Not reported
Property Management: Not reported
More Than Two Substances Involved?: Not reported
Resp Agncy Personel # Of Decontaminated: Not reported
Responding Agency Personel # Of Injuries: Not reported
Responding Agency Personel # Of Fatalities: Not reported

UNITED PARCEL SERVICE (Continued) **1000399428**

Others Number Of Decontaminated:	Not reported
Others Number Of Injuries:	Not reported
Others Number Of Fatalities:	Not reported
Vehicle Make/year:	Not reported
Vehicle License Number:	Not reported
Vehicle State:	Not reported
Vehicle Id Number:	Not reported
CA DOT PUC/ICC Number:	Not reported
Company Name:	Not reported
Reporting Officer Name/ID:	Not reported
Report Date:	Not reported
Facility Telephone:	Not reported
Waterway Involved:	No
Waterway:	Not reported
Spill Site:	Other
Cleanup By:	Responsible Party
Containment:	Not reported
What Happened:	Not reported
Type:	Not reported
Measure:	Liters(s)
Other:	Not reported
Date/Time:	830
Year:	2012
Agency:	NRC
Incident Date:	4/17/2012
Admin Agency:	Santa Barbara County Fire Department
Amount:	Not reported
Contained:	Yes
Site Type:	Not reported
E Date:	Not reported
Substance:	Chloroform
Quantity Released:	4
Unknown:	Not reported
Substance #2:	Not reported
Substance #3:	Not reported
Evacuations:	Not reported
Number of Injuries:	Not reported
Number of Fatalities:	Not reported
#1 Pipeline:	Not reported
#2 Pipeline:	Not reported
#3 Pipeline:	Not reported
#1 Vessel >= 300 Tons:	Not reported
#2 Vessel >= 300 Tons:	Not reported
#3 Vessel >= 300 Tons:	Not reported
Evacs:	Not reported
Injuries:	Not reported
Fatals:	Not reported
Comments:	Not reported
Description:	Per NRC: "Damaged lab pack - 1 of 4 (4L Each) Glass containers broke inside package. All liquid and packaging was contained inside a package car on ups property." Remedial Actions: On site reponse team repackaged into 55 gallon drum." Additional Info: "Web storage"

CORTESE:
Name: UNITED PARCEL SERVICE

UNITED PARCEL SERVICE (Continued) **1000399428**

Address:	505 PINE AVE
City,State,Zip:	GOLETA, CA 93117
Region:	CORTESE
Envirostor Id:	Not reported
Global ID:	T0608300738
Site/Facility Type:	LUST CLEANUP SITE
Cleanup Status:	COMPLETED - CASE CLOSED
Status Date:	Not reported
Site Code:	Not reported
Latitude:	Not reported
Longitude:	Not reported
Owner:	Not reported
Enf Type:	Not reported
Swat R:	Not reported
Flag:	active
Order No:	Not reported
Waste Discharge System No:	Not reported
Effective Date:	Not reported
Region 2:	Not reported
WID Id:	Not reported
Solid Waste Id No:	Not reported
Waste Management Uit Name:	Not reported
File Name:	Active Open

WDS:

Name:	UNITED PARCEL SER CASTB
Address:	505 Pine Ave
City:	GOLETA
Facility ID:	Central Coastal 42I002092
Facility Type:	Industrial - Facility that treats and/or disposes of liquid or semisolid wastes from any servicing, producing, manufacturing or processing operation of whatever nature, including mining, gravel washing, geothermal operations, air conditioning, ship building and repairing, oil production, storage and disposal operations, water pumping.
Facility Status:	Active - Any facility with a continuous or seasonal discharge that is under Waste Discharge Requirements.
NPDES Number:	CAS000001 The 1st 2 characters designate the state. The remaining 7 are assigned by the Regional Board
Subregion:	3
Facility Telephone:	8059467848
Facility Contact:	MANAGER CENTER
Agency Name:	UNITED PARCEL SER
Agency Address:	1201 W Olympic Blvd
Agency City,St,Zip:	Los Angeles 900153905
Agency Contact:	MANAGER DISTRICT
Agency Telephone:	2136121890
Agency Type:	Private
SIC Code:	0
SIC Code 2:	Not reported
Primary Waste Type:	Not reported
Primary Waste:	Not reported
Waste Type2:	Not reported
Waste2:	Not reported
Primary Waste Type:	Not reported
Secondary Waste:	Not reported
Secondary Waste Type:	Not reported

UNITED PARCEL SERVICE (Continued) **1000399428**

Design Flow:	0
Baseline Flow:	0
Reclamation:	Not reported
POTW:	Not reported
Treat To Water:	Minor Threat to Water Quality. A violation of a regional board order should cause a relatively minor impairment of beneficial uses compared to a major or minor threat. Not: All nurds without a TTWQ will be considered a minor threat to water quality unless coded at a higher Level. A Zero (0) may be used to code those NURDS that are found to represent no threat to water quality.
Complexity:	Category C - Facilities having no waste treatment systems, such as cooling water dischargers or thosewho must comply through best management practices, facilities with passive waste treatment and disposal systems, such as septic systems with subsurface disposal, or dischargers having waste storage systems with land disposal such as dairy waste ponds.

T166 **UNITED PARCEL SERVICE** **HIST CORTESE** **S103065823**
North **505 PINE** **N/A**
1/4-1/2 **SANTA BARBARA, CA 93017**
0.401 mi.
2119 ft. **Site 4 of 4 in cluster T**

Relative: **Higher**
Actual: **22 ft.**

HIST CORTESE:

edr_fname:	United Parcel Service
edr_fadd1:	505 PINE
City,State,Zip:	SANTA BARBARA, CA 93017
Region:	CORTESE
Facility County Code:	42
Reg By:	LTNKA
Reg Id:	837

---

167 **U.S. POST OFFICE** **HIST CORTESE** **S101303428**
NNW **500 FAIRVIEW AVE** **N/A**
1/4-1/2 **SANTA BARBARA, CA 93117**
0.414 mi.
2186 ft.

Relative: **Higher**
Actual: **16 ft.**

HIST CORTESE:

edr_fname:	U.S. Post Office
edr_fadd1:	500 Fairview Ave
City,State,Zip:	SANTA BARBARA, CA 93117
Region:	CORTESE
Facility County Code:	42
Reg By:	LTNKA
Reg Id:	2023

U168 **MERCURY AIR CENTER** **LUST** **U001580715**
WSW **404 MOFFETT PL** **HIST UST** **N/A**
1/4-1/2 **GOLETA, CA 93117**
0.426 mi.
2250 ft. **Site 1 of 2 in cluster U**

Relative:
Higher

Actual:
12 ft.

LUST REG 3:

Region:	3
Regional Board:	Central Coast Region
Facility County:	Santa Barbara
Global ID:	T0608300082
Status:	Leak being confirmed
Case Number:	2032
Local Case Num:	51976
Case Type:	A
Substance:	Jet Fuel
Quantity:	Not reported
Abatement Method:	Other
Leak Source:	Not reported
Leak Cause:	Not reported
How Stopped:	Not reported
How Discovered:	Not reported
Release Date:	05/09/1988
Discovered Date:	5/9/88
Enter Date:	/ /
Stop Date:	Not reported
Review Date:	/ /
Enforce Date:	1/1/65
Close Date:	Not reported
Enforcement Type:	SEL
Responsible Party:	SEAN MCKAY
RP Address:	601 FIRESTONE RD
Contact:	Not reported
Cross Street:	Not reported
Local Agency:	42000L
Lead Agency:	Local Agency
Staff Initials:	SMS
Confirm Leak:	8/25/88
Workplan:	5/9/88
Prelim Assess:	Not reported
Pollution Char:	/ /
Remedial Plan:	Not reported
Remedial Action:	Not reported
Monitoring:	/ /
Pilot Program:	LOP
Interim Action:	Not reported
Funding:	F
MTBE Class:	B
Max MTBE Grnd Wtr:	6090
Max MTBE Soil:	0
Max MTBE Data:	12/01/1999
MTBE Tested:	YES
Lat/Long:	34.4202313 / -119.8352058
Soil Qualifier:	ND
Grnd Wtr Qualifier:	=
Mtbe Concentratn:	20
Mtbe Fuel:	0
Org Name:	Not reported
Basin Plan:	Not reported

MERCURY AIR CENTER (Continued) **U001580715**

Beneficial: Not reported
Priority: 2A3
UST Cleanup Fund ID: Not reported
Suspended: Not reported
Operator: Not reported
Water System: INDIGO SYSTEMS
Well Name: WELL
Distance From Well: 0
Assigned Name: 04N/28W-17J04 S
Summary: Not reported

HIST UST:
Name: MERCURY AIR CENTER
Address: 404 MOFFETT PL
City,State,Zip: GOLETA, CA 93117
File Number: 0002C5D6
URL: http://geotracker.waterboards.ca.gov/ustpdfs/pdf/0002C5D6.pdf
Region: STATE
Facility ID: 00000009636
Facility Type: Other
Other Type: AIRCRAFT FUELING SER
Contact Name: QUINTEN CEDAR
Telephone: 8059646733
Owner Name: MERCURY REFUELING, INC.
Owner Address: 404 MOFFET RD.
Owner City,St,Zip: GOLETA, CA 93007
Total Tanks: 0008

Tank Num: 001
Container Num: (1)
Year Installed: Not reported
Tank Capacity: 00011200
Tank Used for: PRODUCT
Type of Fuel: 06
Container Construction Thickness: Not reported
Leak Detection: Stock Inventor

Tank Num: 002
Container Num: (2)
Year Installed: Not reported
Tank Capacity: 00010000
Tank Used for: PRODUCT
Type of Fuel: 06
Container Construction Thickness: Not reported
Leak Detection: Stock Inventor

Tank Num: 003
Container Num: 3
Year Installed: Not reported
Tank Capacity: 00010000
Tank Used for: PRODUCT
Type of Fuel: 06
Container Construction Thickness: Not reported
Leak Detection: Stock Inventor

Tank Num: 004
Container Num: 4

MERCURY AIR CENTER (Continued) **U001580715**

Year Installed:	Not reported
Tank Capacity:	00001000
Tank Used for:	PRODUCT
Type of Fuel:	06
Container Construction Thickness:	Not reported
Leak Detection:	Stock Inventor
Tank Num:	005
Container Num:	5
Year Installed:	Not reported
Tank Capacity:	00010000
Tank Used for:	PRODUCT
Type of Fuel:	06
Container Construction Thickness:	Not reported
Leak Detection:	Stock Inventor
Tank Num:	006
Container Num:	6
Year Installed:	Not reported
Tank Capacity:	00010000
Tank Used for:	PRODUCT
Type of Fuel:	06
Container Construction Thickness:	Not reported
Leak Detection:	Stock Inventor
Tank Num:	007
Container Num:	7
Year Installed:	Not reported
Tank Capacity:	00000550
Tank Used for:	PRODUCT
Type of Fuel:	REGULAR
Container Construction Thickness:	Not reported
Leak Detection:	Stock Inventor
Tank Num:	008
Container Num:	8
Year Installed:	Not reported
Tank Capacity:	00002000
Tank Used for:	WASTE
Type of Fuel:	WASTE OIL
Container Construction Thickness:	Not reported
Leak Detection:	None

Click here for Geo Tracker PDF:

U169 **MERCURY AIR CENTER** **RCRA-SQG** **1000182228**
WSW **424 WILLIAM MOFFET PL** **LUST** **CAD981370257**
1/4-1/2 **GOLETA, CA 93117** **HIST UST**
0.426 mi. **Cortese**
2250 ft. **Site 2 of 2 in cluster U** **CUPA Listings**
HIST CORTESE

Relative:
Higher

Actual:
12 ft.

RCRA Listings:

Date Form Received by Agency:		19960901
Handler Name:	MERCURY AIR CENTER	
Handler Address:		424 WILLIAM MOFFET PL
Handler City,State,Zip:		GOLETA, CA 93117
EPA ID:		CAD981370257

MERCURY AIR CENTER (Continued) **1000182228**

Contact Name:		Not reported
Contact Address:		Not reported
Contact City,State,Zip:		Not reported
Contact Telephone:		Not reported
Contact Fax:		Not reported
Contact Email:		Not reported
Contact Title:		Not reported
EPA Region:		09
Land Type:		Not reported
Federal Waste Generator Description:		Small Quantity Generator
Non-Notifier:		Not reported
Biennial Report Cycle:		Not reported
Accessibility:		Not reported
Active Site Indicator:		Handler Activities
State District Owner:		CA
State District:		3
Mailing Address:		424 WILLIAM MOFFETT PL
Mailing City,State,Zip:		GOLETA, CA 93117
Owner Name:	Not reported	
Owner Type:		Not reported
Operator Name:	NOT REQUIRED	
Operator Type:		Private
Short-Term Generator Activity:		No
Importer Activity:		No
Mixed Waste Generator:		No
Transporter Activity:		No
Transfer Facility Activity:		No
Recycler Activity with Storage:		No
Small Quantity On-Site Burner Exemption:		No
Smelting Melting and Refining Furnace Exemption:		No
Underground Injection Control:		No
Off-Site Waste Receipt:		No
Universal Waste Indicator:		No
Universal Waste Destination Facility:		No
Federal Universal Waste:		No
Active Site Fed-Reg Treatment Storage and Disposal Facility:		Not reported
Active Site Converter Treatment storage and Disposal Facility:		Not reported
Active Site State-Reg Treatment Storage and Disposal Facility:		Not reported
Active Site State-Reg Handler:		---
Federal Facility Indicator:		Not reported
Hazardous Secondary Material Indicator:		NN
Sub-Part K Indicator:		Not reported
Commercial TSD Indicator:		No
Treatment Storage and Disposal Type:		Not reported
2018 GPRA Permit Baseline:		Not on the Baseline
2018 GPRA Renewals Baseline:		Not on the Baseline
Permit Renewals Workload Universe:		Not reported
Permit Workload Universe:		Not reported
Permit Progress Universe:		Not reported
Post-Closure Workload Universe:		Not reported
Closure Workload Universe:		Not reported
202 GPRA Corrective Action Baseline:		No
Corrective Action Workload Universe:		No
Subject to Corrective Action Universe:		No
Non-TSDFs Where RCRA CA has Been Imposed Universe:		No
TSDFs Potentially Subject to CA Under 3004 (u)/(v) Universe:		No
TSDFs Only Subject to CA under Discretionary Auth Universe:		No

MERCURY AIR CENTER (Continued) **1000182228**

Corrective Action Priority Ranking:	No NCAPS ranking
Environmental Control Indicator:	No
Institutional Control Indicator:	No
Human Exposure Controls Indicator:	N/A
Groundwater Controls Indicator:	N/A
Operating TSDF Universe:	Not reported
Full Enforcement Universe:	Not reported
Significant Non-Complier Universe:	No
Unaddressed Significant Non-Complier Universe:	No
Addressed Significant Non-Complier Universe:	No
Significant Non-Complier With a Compliance Schedule Universe:	No
Financial Assurance Required: Not reported	
Handler Date of Last Change:	20020627
Recognized Trader-Importer:	No
Recognized Trader-Exporter:	No
Importer of Spent Lead Acid Batteries:	No
Exporter of Spent Lead Acid Batteries:	No
Recycler Activity Without Storage:	Not reported
Manifest Broker:	Not reported
Sub-Part P Indicator:	No

Handler - Owner Operator:

Owner/Operator Indicator:	Operator
Owner/Operator Name: NOT REQUIRED	
Legal Status:	Private
Date Became Current:	Not reported
Date Ended Current:	Not reported
Owner/Operator Address:	NOT REQUIRED
Owner/Operator City,State,Zip:	NOT REQUIRED, ME 99999
Owner/Operator Telephone:	415-555-1212
Owner/Operator Telephone Ext:	Not reported
Owner/Operator Fax:	Not reported
Owner/Operator Email:	Not reported

Owner/Operator Indicator:	Owner
Owner/Operator Name: MERCURY REFUELING INC	
Legal Status:	Private
Date Became Current:	Not reported
Date Ended Current:	Not reported
Owner/Operator Address:	NOT REQUIRED
Owner/Operator City,State,Zip:	NOT REQUIRED, ME 99999
Owner/Operator Telephone:	415-555-1212
Owner/Operator Telephone Ext:	Not reported
Owner/Operator Fax:	Not reported
Owner/Operator Email:	Not reported

Historic Generators:

Receive Date:	19960901
Handler Name: MERCURY AIR CENTER	
Federal Waste Generator Description:	Small Quantity Generator
State District Owner:	CA
Large Quantity Handler of Universal Waste:	No
Recognized Trader Importer:	No
Recognized Trader Exporter:	No
Spent Lead Acid Battery Importer:	No

MERCURY AIR CENTER (Continued) **1000182228**

Spent Lead Acid Battery Exporter: No
Current Record: Yes
Non Storage Recycler Activity: Not reported
Electronic Manifest Broker: Not reported

Receive Date: 19860130
Handler Name: MERCURY AIR CENTER
Federal Waste Generator Description: Large Quantity Generator
State District Owner: CA
Large Quantity Handler of Universal Waste: No
Recognized Trader Importer: No
Recognized Trader Exporter: No
Spent Lead Acid Battery Importer: No
Spent Lead Acid Battery Exporter: No
Current Record: No
Non Storage Recycler Activity: Not reported
Electronic Manifest Broker: Not reported

List of NAICS Codes and Descriptions:
NAICS Codes: No NAICS Codes Found

Facility Has Received Notices of Violations:
Violations: No Violations Found

Evaluation Action Summary:
Evaluations: No Evaluations Found

LUST:
Name: ATLANTIC AVIATION (FORMERLY MERCURY AIR CENTER)
Address: 404 MOFFETT PL
City,State,Zip: SANTA BARBARA, CA 93117
Lead Agency: SANTA BARBARA COUNTY LOP
Case Type: LUST Cleanup Site
Geo Track: http://geotracker.waterboards.ca.gov/profile_report.asp?global_id=T0608300082
Global Id: T0608300082
Latitude: 34.4329736
Longitude: -119.8339661
Status: Completed - Case Closed
Status Date: 06/30/2017
Case Worker: CSB
RB Case Number: 2032
Local Agency: SANTA BARBARA COUNTY LOP
File Location: Local Agency
Local Case Number: 51976
Potential Media Affect: Aquifer used for drinking water supply, Soil, Soil Vapor
Potential Contaminants of Concern: Aviation
Site History: - Historical LUSTIS Cleanup Action : Other

LUST:
Global Id: T0608300082
Contact Type: Local Agency Caseworker
Contact Name: Closed Santa Barbara Co LOP Sites
Organization Name: SANTA BARBARA COUNTY LOP
Address: 2125 S. Centerpointe Parkway, Suite #333
City: Santa Maria

MERCURY AIR CENTER (Continued) **1000182228**

Email: Not reported
Phone Number: 8053468460

Global Id: T0608300082
Contact Type: Regional Board Caseworker
Contact Name: RB3 STAFF
Organization Name: CENTRAL COAST RWQCB (REGION 3)
Address: 895 AEROVISTA PL, SUITE 101
City: SAN LUIS OBISPO
Email: centralcoast@waterboards.ca.gov
Phone Number: 8055493147

LUST:
Global Id: T0608300082
Action Type: ENFORCEMENT
Date: 03/26/2009
Action: Technical Correspondence / Assistance / Other

Global Id: T0608300082
Action Type: ENFORCEMENT
Date: 04/20/2016
Action: Technical Correspondence / Assistance / Other

Global Id: T0608300082
Action Type: RESPONSE
Date: 06/27/2011
Action: Correspondence

Global Id: T0608300082
Action Type: RESPONSE
Date: 04/08/1999
Action: Other Report / Document

Global Id: T0608300082
Action Type: RESPONSE
Date: 12/21/2008
Action: Monitoring Report - Semi-Annually

Global Id: T0608300082
Action Type: RESPONSE
Date: 01/23/1989
Action: Other Report / Document

Global Id: T0608300082
Action Type: RESPONSE
Date: 11/04/1991
Action: Monitoring Report - Quarterly

Global Id: T0608300082
Action Type: RESPONSE
Date: 07/01/1991
Action: Other Report / Document

Global Id: T0608300082
Action Type: RESPONSE
Date: 09/07/1988
Action: Other Report / Document

MERCURY AIR CENTER (Continued) **1000182228**

Global Id: T0608300082
Action Type: RESPONSE
Date: 07/15/1993
Action: Monitoring Report - Quarterly

Global Id: T0608300082
Action Type: RESPONSE
Date: 06/11/1994
Action: Monitoring Report - Quarterly

Global Id: T0608300082
Action Type: RESPONSE
Date: 03/01/1993
Action: Monitoring Report - Quarterly

Global Id: T0608300082
Action Type: RESPONSE
Date: 01/20/2003
Action: Monitoring Report - Quarterly

Global Id: T0608300082
Action Type: RESPONSE
Date: 04/25/1991
Action: Other Report / Document

Global Id: T0608300082
Action Type: RESPONSE
Date: 09/07/1988
Action: Other Report / Document

Global Id: T0608300082
Action Type: RESPONSE
Date: 04/20/1994
Action: Monitoring Report - Quarterly

Global Id: T0608300082
Action Type: RESPONSE
Date: 05/07/2005
Action: Well Installation Report

Global Id: T0608300082
Action Type: RESPONSE
Date: 12/17/1999
Action: Other Report / Document

Global Id: T0608300082
Action Type: RESPONSE
Date: 07/22/2002
Action: Other Report / Document

Global Id: T0608300082
Action Type: RESPONSE
Date: 03/28/2000
Action: Monitoring Report - Quarterly

Global Id: T0608300082
Action Type: RESPONSE

MERCURY AIR CENTER (Continued) **1000182228**

Date: 06/19/2000
Action: Monitoring Report - Quarterly

Global Id: T0608300082
Action Type: RESPONSE
Date: 11/23/1999
Action: Monitoring Report - Quarterly

Global Id: T0608300082
Action Type: RESPONSE
Date: 07/03/2003
Action: Monitoring Report - Quarterly

Global Id: T0608300082
Action Type: RESPONSE
Date: 06/29/2005
Action: Monitoring Report - Quarterly

Global Id: T0608300082
Action Type: RESPONSE
Date: 07/09/2004
Action: Monitoring Report - Quarterly

Global Id: T0608300082
Action Type: RESPONSE
Date: 01/17/2004
Action: Monitoring Report - Quarterly

Global Id: T0608300082
Action Type: RESPONSE
Date: 09/07/1988
Action: Preliminary Site Assessment Report

Global Id: T0608300082
Action Type: RESPONSE
Date: 08/30/2003
Action: Other Report / Document

Global Id: T0608300082
Action Type: RESPONSE
Date: 03/06/2003
Action: Other Report / Document

Global Id: T0608300082
Action Type: RESPONSE
Date: 04/10/1993
Action: Monitoring Report - Quarterly

Global Id: T0608300082
Action Type: RESPONSE
Date: 08/01/2000
Action: Monitoring Report - Quarterly

Global Id: T0608300082
Action Type: RESPONSE
Date: 06/14/1999
Action: Monitoring Report - Quarterly

MERCURY AIR CENTER (Continued) **1000182228**

Global Id: T0608300082
Action Type: RESPONSE
Date: 07/26/2007
Action: Monitoring Report - Quarterly

Global Id: T0608300082
Action Type: RESPONSE
Date: 05/25/2008
Action: Monitoring Report - Semi-Annually

Global Id: T0608300082
Action Type: RESPONSE
Date: 01/25/2003
Action: Tank Removal Report / UST Sampling Report

Global Id: T0608300082
Action Type: RESPONSE
Date: 05/09/1988
Action: Other Report / Document

Global Id: T0608300082
Action Type: RESPONSE
Date: 01/01/2006
Action: Monitoring Report - Quarterly

Global Id: T0608300082
Action Type: RESPONSE
Date: 01/23/2007
Action: Monitoring Report - Quarterly

Global Id: T0608300082
Action Type: ENFORCEMENT
Date: 06/28/2013
Action: Staff Letter

Global Id: T0608300082
Action Type: ENFORCEMENT
Date: 06/12/2014
Action: Staff Letter

Global Id: T0608300082
Action Type: ENFORCEMENT
Date: 05/07/2015
Action: Technical Correspondence / Assistance / Other

Global Id: T0608300082
Action Type: Other
Date: 05/09/1988
Action: Leak Discovery

Global Id: T0608300082
Action Type: Other
Date: 05/09/1988
Action: Leak Reported

Global Id: T0608300082
Action Type: ENFORCEMENT

MERCURY AIR CENTER (Continued) **1000182228**

Date: 06/30/2017
Action: LOP Case Closure Summary to RB

Global Id: T0608300082
Action Type: Other
Date: 01/01/1988
Action: Leak Began

Global Id: T0608300082
Action Type: ENFORCEMENT
Date: 08/06/2002
Action: Warning Letter

Global Id: T0608300082
Action Type: ENFORCEMENT
Date: 11/19/2002
Action: Staff Letter

Global Id: T0608300082
Action Type: ENFORCEMENT
Date: 01/14/2015
Action: Staff Letter

Global Id: T0608300082
Action Type: ENFORCEMENT
Date: 08/07/1991
Action: Unauthorized Release Form

Global Id: T0608300082
Action Type: ENFORCEMENT
Date: 10/14/2014
Action: Notification - Public Notice of Case Closure

Global Id: T0608300082
Action Type: ENFORCEMENT
Date: 03/18/1999
Action: Unauthorized Release Form

Global Id: T0608300082
Action Type: ENFORCEMENT
Date: 08/07/1991
Action: Unauthorized Release Form

Global Id: T0608300082
Action Type: ENFORCEMENT
Date: 06/30/2017
Action: Closure/No Further Action Letter

Global Id: T0608300082
Action Type: ENFORCEMENT
Date: 08/19/2002
Action: Technical Correspondence / Assistance / Other

Global Id: T0608300082
Action Type: Other
Date: 05/09/1988
Action: Leak Stopped

MERCURY AIR CENTER (Continued) **1000182228**

Global Id: T0608300082
Action Type: RESPONSE
Date: 12/17/1999
Action: Site Assessment Report

Global Id: T0608300082
Action Type: RESPONSE
Date: 11/04/1996
Action: Monitoring Report - Quarterly

Global Id: T0608300082
Action Type: RESPONSE
Date: 01/13/1995
Action: Monitoring Report - Quarterly

Global Id: T0608300082
Action Type: RESPONSE
Date: 07/19/2002
Action: Monitoring Report - Quarterly

Global Id: T0608300082
Action Type: RESPONSE
Date: 05/15/2002
Action: Other Report / Document

Global Id: T0608300082
Action Type: RESPONSE
Date: 05/07/1998
Action: Monitoring Report - Quarterly

Global Id: T0608300082
Action Type: RESPONSE
Date: 04/27/1993
Action: Other Report / Document

Global Id: T0608300082
Action Type: RESPONSE
Date: 07/21/2001
Action: Monitoring Report - Quarterly

Global Id: T0608300082
Action Type: RESPONSE
Date: 08/08/1994
Action: Other Report / Document

Global Id: T0608300082
Action Type: RESPONSE
Date: 12/23/2000
Action: Monitoring Report - Quarterly

Global Id: T0608300082
Action Type: RESPONSE
Date: 02/21/1989
Action: Other Report / Document

Global Id: T0608300082
Action Type: RESPONSE

MERCURY AIR CENTER (Continued) **1000182228**

Date: 10/17/1998
Action: Monitoring Report - Quarterly

Global Id: T0608300082
Action Type: RESPONSE
Date: 07/03/1992
Action: Other Report / Document

Global Id: T0608300082
Action Type: RESPONSE
Date: 07/27/1990
Action: Other Report / Document

Global Id: T0608300082
Action Type: RESPONSE
Date: 07/03/1992
Action: Other Report / Document

Global Id: T0608300082
Action Type: RESPONSE
Date: 01/18/1994
Action: Monitoring Report - Quarterly

Global Id: T0608300082
Action Type: RESPONSE
Date: 10/14/1994
Action: Monitoring Report - Quarterly

Global Id: T0608300082
Action Type: RESPONSE
Date: 05/25/1999
Action: Other Report / Document

Global Id: T0608300082
Action Type: RESPONSE
Date: 11/29/1990
Action: Soil and Water Investigation Report

Global Id: T0608300082
Action Type: RESPONSE
Date: 12/20/2000
Action: Monitoring Report - Quarterly

Global Id: T0608300082
Action Type: RESPONSE
Date: 10/28/1993
Action: Monitoring Report - Quarterly

Global Id: T0608300082
Action Type: RESPONSE
Date: 06/02/1993
Action: Other Report / Document

Global Id: T0608300082
Action Type: RESPONSE
Date: 03/02/1993
Action: Other Report / Document

MERCURY AIR CENTER (Continued) **1000182228**

Global Id: T0608300082
Action Type: RESPONSE
Date: 05/13/1997
Action: Monitoring Report - Quarterly

Global Id: T0608300082
Action Type: RESPONSE
Date: 06/29/1995
Action: Monitoring Report - Quarterly

Global Id: T0608300082
Action Type: RESPONSE
Date: 08/22/1996
Action: Monitoring Report - Quarterly

Global Id: T0608300082
Action Type: RESPONSE
Date: 02/09/1993
Action: Other Report / Document

Global Id: T0608300082
Action Type: RESPONSE
Date: 02/19/1996
Action: Monitoring Report - Quarterly

Global Id: T0608300082
Action Type: RESPONSE
Date: 03/01/1992
Action: Other Report / Document

Global Id: T0608300082
Action Type: RESPONSE
Date: 12/28/2001
Action: Monitoring Report - Quarterly

Global Id: T0608300082
Action Type: RESPONSE
Date: 01/25/2003
Action: Other Report / Document

Global Id: T0608300082
Action Type: RESPONSE
Date: 08/23/2011
Action: Correspondence

Global Id: T0608300082
Action Type: RESPONSE
Date: 01/01/2000
Action: Monitoring Report - Quarterly

Global Id: T0608300082
Action Type: RESPONSE
Date: 12/28/2004
Action: Monitoring Report - Quarterly

Global Id: T0608300082
Action Type: RESPONSE

MERCURY AIR CENTER (Continued) **1000182228**

Date: 10/02/1997
Action: Monitoring Report - Quarterly

Global Id: T0608300082
Action Type: RESPONSE
Date: 04/10/1995
Action: Monitoring Report - Quarterly

Global Id: T0608300082
Action Type: RESPONSE
Date: 08/23/2011
Action: Other Report / Document

LUST:
Global Id: T0608300082
Status: Open - Case Begin Date
Status Date: 05/09/1988

Global Id: T0608300082
Status: Open - Site Assessment
Status Date: 05/09/1988

Global Id: T0608300082
Status: Open - Site Assessment
Status Date: 08/25/1988

Global Id: T0608300082
Status: Open - Site Assessment
Status Date: 06/10/1998

Global Id: T0608300082
Status: Open - Site Assessment
Status Date: 03/10/1999

Global Id: T0608300082
Status: Open - Site Assessment
Status Date: 06/20/2000

Global Id: T0608300082
Status: Open - Remediation
Status Date: 09/03/2002

Global Id: T0608300082
Status: Open - Eligible for Closure
Status Date: 06/06/2013

Global Id: T0608300082
Status: Completed - Case Closed
Status Date: 06/30/2017

HIST UST:
Name: MERCURY AIR CENTER
Address: 404 MOFFETT PL
City,State,Zip: GOLETA, CA 93117
File Number: Not reported

MERCURY AIR CENTER (Continued) **1000182228**

URL:	Not reported
Region:	STATE
Facility ID:	00000057890
Facility Type:	Other
Other Type:	AIRPORT
Contact Name:	QUENTIN CEDAR
Telephone:	8059646733
Owner Name:	CITY OF SANTA BARBARA AIRPORT
Owner Address:	601 FIRESTONE ROAD
Owner City,St,Zip:	GOLETA, CA 93117
Total Tanks:	0001
Tank Num:	001
Container Num:	MERCURY #1
Year Installed:	1977
Tank Capacity:	00000500
Tank Used for:	PRODUCT
Type of Fuel:	06
Container Construction Thickness:	Not reported
Leak Detection:	None

CORTESE:

Name:	ATLANTIC AVIATION (FORMERLY MERCURY AIR CENTER)
Address:	404 MOFFETT PL
City,State,Zip:	SANTA BARBARA, CA 93117
Region:	CORTESE
Envirostor Id:	Not reported
Global ID:	T0608300082
Site/Facility Type:	LUST CLEANUP SITE
Cleanup Status:	COMPLETED - CASE CLOSED
Status Date:	Not reported
Site Code:	Not reported
Latitude:	Not reported
Longitude:	Not reported
Owner:	Not reported
Enf Type:	Not reported
Swat R:	Not reported
Flag:	active
Order No:	Not reported
Waste Discharge System No:	Not reported
Effective Date:	Not reported
Region 2:	Not reported
WID Id:	Not reported
Solid Waste Id No:	Not reported
Waste Management Uit Name:	Not reported
File Name:	Active Open

CUPA SANTA BARBARA:

Name:	MERCURY AVIATION-CLSD SOLD
Address:	404 MOFFETT PL
City,State,Zip:	SANTA BARBARA, CA 93117
Facility Id:	FA0002413
Region:	SANTA BARBARA
Cross Street:	Not reported
Latitude:	Not reported
Longitude:	Not reported

MERCURY AIR CENTER (Continued) **1000182228**

Mailing Name: ATLANTIC AVIATION
Mailing Care Of: RICK POEDTKE
Mailing Address: 404 MOFFETT PL
Mailing City: SANTA BARBARA
Mailing State: CA
Mailing Zip Code: 93117
Record Id: PR0221645
Pe #: 2201
Current Status: 2

Name: MERCURY AVIATION-CLSD SOLD
Address: 404 MOFFETT PL
City,State,Zip: SANTA BARBARA, CA 93117
Facility Id: FA0002413
Region: SANTA BARBARA
Cross Street: Not reported
Latitude: Not reported
Longitude: Not reported
Mailing Name: ATLANTIC AVIATION
Mailing Care Of: RICK POEDTKE
Mailing Address: 404 MOFFETT PL
Mailing City: SANTA BARBARA
Mailing State: CA
Mailing Zip Code: 93117
Record Id: PR0231645
Pe #: 2302
Current Status: 2

Name: MERCURY AVIATION-CLSD SOLD
Address: 404 MOFFETT PL
City,State,Zip: SANTA BARBARA, CA 93117
Facility Id: FA0002413
Region: SANTA BARBARA
Cross Street: Not reported
Latitude: Not reported
Longitude: Not reported
Mailing Name: ATLANTIC AVIATION
Mailing Care Of: RICK POEDTKE
Mailing Address: 404 MOFFETT PL
Mailing City: SANTA BARBARA
Mailing State: CA
Mailing Zip Code: 93117
Record Id: PR0211645
Pe #: 2162
Current Status: 2

Name: MERCURY AVIATION-CLSD SOLD
Address: 404 MOFFETT PL
City,State,Zip: SANTA BARBARA, CA 93117
Facility Id: FA0002413
Region: SANTA BARBARA
Cross Street: Not reported
Latitude: Not reported
Longitude: Not reported
Mailing Name: ATLANTIC AVIATION
Mailing Care Of: RICK POEDTKE
Mailing Address: 404 MOFFETT PL

MERCURY AIR CENTER (Continued) **1000182228**

Mailing City:	SANTA BARBARA
Mailing State:	CA
Mailing Zip Code:	93117
Record Id:	PR0509618
Pe #:	1704
Current Status:	2

Name:	PETROLEUM HELICOPTERS INC - IHTI
Address:	404 MOFFETT PL
City,State,Zip:	SANTA BARBARA, CA 93117
Facility Id:	FA0002414
Region:	SANTA BARBARA
Cross Street:	Not reported
Latitude:	Not reported
Longitude:	Not reported
Mailing Name:	PETROLEUM HELICOPTERS INC
Mailing Care Of:	Not reported
Mailing Address:	302 MOFFETT PL
Mailing City:	SANTA BARBARA
Mailing State:	CA
Mailing Zip Code:	93117
Record Id:	PR0220524
Pe #:	2201
Current Status:	2

Name:	PETROLEUM HELICOPTERS INC - IHTI
Address:	404 MOFFETT PL
City,State,Zip:	SANTA BARBARA, CA 93117
Facility Id:	FA0002414
Region:	SANTA BARBARA
Cross Street:	Not reported
Latitude:	Not reported
Longitude:	Not reported
Mailing Name:	PETROLEUM HELICOPTERS INC
Mailing Care Of:	Not reported
Mailing Address:	302 MOFFETT PL
Mailing City:	SANTA BARBARA
Mailing State:	CA
Mailing Zip Code:	93117
Record Id:	PR0504864
Pe #:	2100
Current Status:	2

Name:	ATLANTIC AVIATION
Address:	404 MOFFETT PL
City,State,Zip:	GOLETA, CA 93117
Facility Id:	FA0013982
Region:	SANTA BARBARA
Cross Street:	Not reported
Latitude:	Not reported
Longitude:	Not reported
Mailing Name:	ATLANTIC AVIATION
Mailing Care Of:	Not reported
Mailing Address:	404 MOFFETT PL
Mailing City:	GOLETA
Mailing State:	CA
Mailing Zip Code:	93117

MERCURY AIR CENTER (Continued) **1000182228**

Record Id:	PR0509453
Pe #:	2201
Current Status:	1
Name:	ATLANTIC AVIATION
Address:	404 MOFFETT PL
City,State,Zip:	GOLETA, CA 93117
Facility Id:	FA0013982
Region:	SANTA BARBARA
Cross Street:	Not reported
Latitude:	Not reported
Longitude:	Not reported
Mailing Name:	ATLANTIC AVIATION
Mailing Care Of:	Not reported
Mailing Address:	404 MOFFETT PL
Mailing City:	GOLETA
Mailing State:	CA
Mailing Zip Code:	93117
Record Id:	PR0512074
Pe #:	1704
Current Status:	4
Name:	ATLANTIC AVIATION
Address:	404 MOFFETT PL
City,State,Zip:	GOLETA, CA 93117
Facility Id:	FA0013982
Region:	SANTA BARBARA
Cross Street:	Not reported
Latitude:	Not reported
Longitude:	Not reported
Mailing Name:	ATLANTIC AVIATION
Mailing Care Of:	Not reported
Mailing Address:	404 MOFFETT PL
Mailing City:	GOLETA
Mailing State:	CA
Mailing Zip Code:	93117
Record Id:	PR0511450
Pe #:	2162
Current Status:	1

HIST CORTESE:

edr_fname:	Mercury Air Center
edr_fadd1:	404 MOFFETT
City,State,Zip:	GOLETA, CA 93117
Region:	CORTESE
Facility County Code:	42
Reg By:	LTNKA
Reg Id:	2032

V170 **SANTA BARBARA AIRPORT TERMINAL** **Notify 65** **S118152743**
West **500 FOWLER ROAD** **N/A**
1/4-1/2 **GOLETA, CA 93117**
0.432 mi.
2282 ft. **Site 1 of 2 in cluster V**

Relative:
Higher

Actual:
8 ft.

NOTIFY 65:

Name:	SANTA BARBARA AIRPORT TERMINAL
Address:	500 FOWLER ROAD
City,State,Zip:	GOLETA, CA 93117
Date Reported:	Not reported
Staff Initials:	Not reported
Board File Number:	Not reported
Facility Type:	Not reported
Discharge Date:	Not reported
Issue Date:	Not reported
Incident Description:	Not reported
Global ID:	Not reported
Status:	Not reported

V171 **SANTA BARBARA MUNICIPAL AIRPORT** **ENVIROSTOR** **S103662265**
West **500 FOWLER RD** **LUST** **N/A**
1/4-1/2 **SANTA BARBARA, CA 93117** **Cortese**
0.432 mi. **CUPA Listings**
2282 ft. **Site 2 of 2 in cluster V** **EMI**
Notify 65
Relative: **CIWQS**
Higher **CERS**

Actual:
8 ft.

ENVIROSTOR:

Name:	SANTA BARBARA MUNICIPAL AIRPORT
Address:	500 FOWLER RD
City,State,Zip:	SANTA BARBARA, CA 93117
Facility ID:	71000030
Status:	Inactive - Needs Evaluation
Status Date:	08/15/2018
Site Code:	300522
Site Type:	Military Evaluation
Site Type Detailed:	FUDS
Acres:	1097
NPL:	NO
Regulatory Agencies:	SMBRP, RWQCB 4 - Los Angeles
Lead Agency:	SMBRP
Program Manager:	Omoruyi Patrick
Supervisor:	Patrick Hsieh
Division Branch:	Cleanup Cypress
Assembly:	35, 37
Senate:	19
Special Program:	Not reported
Restricted Use:	NO
Site Mgmt Req:	NONE SPECIFIED
Funding:	DERA
Latitude:	34.42450
Longitude:	-119.8353
APN:	NONE SPECIFIED
Past Use:	FIRING RANGE - SMALL ARMS ETC...
Potential COC:	Explosives (UXO, MEC Munitions Debris (MD Lead Perchlorate
Confirmed COC:	30013-NO 30017-NO 30011-NO 32000-NO
Potential Description:	SOIL
Alias Name:	300522

SANTA BARBARA MUNICIPAL AIRPORT (Continued) **S103662265**

Alias Type: Project Code (Site Code)
Alias Name: 71000030
Alias Type: Envirostor ID Number

Completed Info:
Completed Area Name: PROJECT WIDE
Completed Sub Area Name: Not reported
Completed Document Type: Preliminary Endangerment Assessment Tech Memo
Completed Date: 04/25/2011
Comments: Technical Project Planning document approved.

Completed Area Name: PROJECT WIDE
Completed Sub Area Name: Not reported
Completed Document Type: Inventory Project Report (INPR)
Completed Date: 05/20/1999
Comments: Not reported

Future Area Name: Not reported
Future Sub Area Name: Not reported
Future Document Type: Not reported
Future Due Date: Not reported
Schedule Area Name: Not reported
Schedule Sub Area Name: Not reported
Schedule Document Type: Not reported
Schedule Due Date: Not reported
Schedule Revised Date: Not reported

LUST:
Name: SANTA BARBARA AIRPORT TERMINAL
Address: 500 FOWLER RD
City,State,Zip: GOLETA, CA 93117
Lead Agency: SANTA BARBARA COUNTY LOP
Case Type: LUST Cleanup Site
Geo Track: http://geotracker.waterboards.ca.gov/profile_report.asp?global_id=T0608302757
Global Id: T0608302757
Latitude: 34.425558
Longitude: -119.834565
Status: Completed - Case Closed
Status Date: 03/16/2012
Case Worker: CSB
RB Case Number: Not reported
Local Agency: SANTA BARBARA COUNTY LOP
File Location: All Files are on GeoTracker or in the Local Agency Database
Local Case Number: 90110
Potential Media Affect: Soil
Potential Contaminants of Concern: Diesel
Site History: - Historical LUSTIS Cleanup Action : other COMPLETE FILE SCANNED AND UPLOADED TO GEOTRACKER 3-20-2012

LUST:
Global Id: T0608302757
Contact Type: Local Agency Caseworker
Contact Name: Closed Santa Barbara Co LOP Sites
Organization Name: SANTA BARBARA COUNTY LOP
Address: 2125 S. Centerpointe Parkway, Suite #333
City: Santa Maria
Email: Not reported
Phone Number: 8053468460

SANTA BARBARA MUNICIPAL AIRPORT (Continued) **S103662265**

Global Id:	T0608302757
Contact Type:	Regional Board Caseworker
Contact Name:	RB3 STAFF
Organization Name:	CENTRAL COAST RWQCB (REGION 3)
Address:	895 AEROVISTA PL, SUITE 101
City:	SAN LUIS OBISPO
Email:	centralcoast@waterboards.ca.gov
Phone Number:	8055493147

LUST:

Global Id:	T0608302757
Action Type:	Other
Date:	06/24/2002
Action:	Leak Discovery
Global Id:	T0608302757
Action Type:	RESPONSE
Date:	07/20/2011
Action:	Correspondence
Global Id:	T0608302757
Action Type:	Other
Date:	06/24/2002
Action:	Leak Reported
Global Id:	T0608302757
Action Type:	RESPONSE
Date:	10/21/2010
Action:	Correspondence
Global Id:	T0608302757
Action Type:	RESPONSE
Date:	10/21/2010
Action:	Other Report / Document
Global Id:	T0608302757
Action Type:	RESPONSE
Date:	11/01/2010
Action:	Fact Sheets - Public Participation
Global Id:	T0608302757
Action Type:	Other
Date:	01/01/2002
Action:	Leak Began
Global Id:	T0608302757
Action Type:	REMEDIATION
Date:	06/24/2002
Action:	Excavation
Global Id:	T0608302757
Action Type:	ENFORCEMENT
Date:	01/11/2008
Action:	Technical Correspondence / Assistance / Other
Global Id:	T0608302757
Action Type:	ENFORCEMENT

SANTA BARBARA MUNICIPAL AIRPORT (Continued) **S103662265**

Date: 02/03/2010
Action: Technical Correspondence / Assistance / Other

Global Id: T0608302757
Action Type: ENFORCEMENT
Date: 03/16/2012
Action: LOP Case Closure Summary to RB

Global Id: T0608302757
Action Type: ENFORCEMENT
Date: 03/16/2012
Action: Notification - Proposition 65

Global Id: T0608302757
Action Type: ENFORCEMENT
Date: 03/16/2012
Action: Closure/No Further Action Letter

Global Id: T0608302757
Action Type: Other
Date: 06/26/2002
Action: Leak Stopped

Global Id: T0608302757
Action Type: RESPONSE
Date: 07/19/2002
Action: Other Report / Document

Global Id: T0608302757
Action Type: RESPONSE
Date: 12/14/2011
Action: Other Report / Document

Global Id: T0608302757
Action Type: RESPONSE
Date: 12/20/2011
Action: Other Report / Document

Global Id: T0608302757
Action Type: RESPONSE
Date: 03/16/2012
Action: Other Report / Document

Global Id: T0608302757
Action Type: RESPONSE
Date: 03/16/2012
Action: Other Report / Document

Global Id: T0608302757
Action Type: RESPONSE
Date: 08/01/2002
Action: Other Report / Document

Global Id: T0608302757
Action Type: RESPONSE
Date: 03/16/2012
Action: Other Report / Document

SANTA BARBARA MUNICIPAL AIRPORT (Continued) **S103662265**

Global Id: T0608302757
Action Type: RESPONSE
Date: 02/29/2012
Action: Correspondence

Global Id: T0608302757
Action Type: RESPONSE
Date: 03/16/2012
Action: Other Report / Document

LUST:
Global Id: T0608302757
Status: Open - Case Begin Date
Status Date: 06/24/2002

Global Id: T0608302757
Status: Open - Site Assessment
Status Date: 07/26/2002

Global Id: T0608302757
Status: Completed - Case Closed
Status Date: 03/16/2012

CORTESE:
Name: SANTA BARBARA AIRPORT TERMINAL
Address: 500 FOWLER RD
City,State,Zip: GOLETA, CA 93117
Region: CORTESE
Envirostor Id: Not reported
Global ID: T0608302757
Site/Facility Type: LUST CLEANUP SITE
Cleanup Status: COMPLETED - CASE CLOSED
Status Date: Not reported
Site Code: Not reported
Latitude: Not reported
Longitude: Not reported
Owner: Not reported
Enf Type: Not reported
Swat R: Not reported
Flag: active
Order No: Not reported
Waste Discharge System No: Not reported
Effective Date: Not reported
Region 2: Not reported
WID Id: Not reported
Solid Waste Id No: Not reported
Waste Management Uit Name: Not reported
File Name: Active Open

CUPA SANTA BARBARA:
Name: SANTA BARBARA CITY AIRPORT
Address: 500 FOWLER RD
City,State,Zip: SANTA BARBARA, CA 93117
Facility Id: FA0012933
Region: SANTA BARBARA

SANTA BARBARA MUNICIPAL AIRPORT (Continued) **S103662265**

Cross Street:	Not reported
Latitude:	Not reported
Longitude:	Not reported
Mailing Name:	SANTA BARBARA, CITY OF
Mailing Care Of:	RICHARD APARICIO
Mailing Address:	PO BOX 1990
Mailing City:	SANTA BARBARA
Mailing State:	CA
Mailing Zip Code:	93102
Record Id:	PR0506932
Pe #:	2302
Current Status:	2

Name:	AMERICAN EAGLE AIRLINES
Address:	500 FOWLER RD
City,State,Zip:	SANTA BARBARA, CA 93117
Facility Id:	FA0013147
Region:	SANTA BARBARA
Cross Street:	Not reported
Latitude:	Not reported
Longitude:	Not reported
Mailing Name:	AMERICAN EAGLE AIRLINES
Mailing Care Of:	PAULA FIRTH
Mailing Address:	500 FOWLER RD
Mailing City:	SANTA BARBARA
Mailing State:	CA
Mailing Zip Code:	93117
Record Id:	PR0507366
Pe #:	2162
Current Status:	1

Name:	AMERICAN EAGLE AIRLINES
Address:	500 FOWLER RD
City,State,Zip:	SANTA BARBARA, CA 93117
Facility Id:	FA0013147
Region:	SANTA BARBARA
Cross Street:	Not reported
Latitude:	Not reported
Longitude:	Not reported
Mailing Name:	AMERICAN EAGLE AIRLINES
Mailing Care Of:	PAULA FIRTH
Mailing Address:	500 FOWLER RD
Mailing City:	SANTA BARBARA
Mailing State:	CA
Mailing Zip Code:	93117
Record Id:	PR0509506
Pe #:	2201
Current Status:	1

EMI:

Name:	CITY OF SANTA BARBARA - FOWLER ROAD
Address:	500 FOWLER ROAD
City,State,Zip:	GOLETA, CA 93117
Year:	2011
County Code:	42
Air Basin:	SCC
Facility ID:	11268

SANTA BARBARA MUNICIPAL AIRPORT (Continued) **S103662265**

Air District Name:	SB
SIC Code:	9111
Air District Name:	SANTA BARBARA COUNTY APCD
Community Health Air Pollution Info System:	Not reported
Consolidated Emission Reporting Rule:	Not reported
Total Organic Hydrocarbon Gases Tons/Yr:	0
Reactive Organic Gases Tons/Yr:	0
Carbon Monoxide Emissions Tons/Yr:	1.949798
NOX - Oxides of Nitrogen Tons/Yr:	0.384444
SOX - Oxides of Sulphur Tons/Yr:	0
Particulate Matter Tons/Yr:	0
Part. Matter 10 Micrometers and Smllr Tons/Yr:	0

Name:	CITY OF SANTA BARBARA - FOWLER ROAD
Address:	500 FOWLER ROAD
City,State,Zip:	GOLETA, CA 93117
Year:	2012
County Code:	42
Air Basin:	SCC
Facility ID:	11268
Air District Name:	SB
SIC Code:	9111
Air District Name:	SANTA BARBARA COUNTY APCD
Community Health Air Pollution Info System:	Not reported
Consolidated Emission Reporting Rule:	Not reported
Total Organic Hydrocarbon Gases Tons/Yr:	0.0401
Reactive Organic Gases Tons/Yr:	0.03355167
Carbon Monoxide Emissions Tons/Yr:	2.255386
NOX - Oxides of Nitrogen Tons/Yr:	1.195691
SOX - Oxides of Sulphur Tons/Yr:	0.000115
Particulate Matter Tons/Yr:	0.021508
Part. Matter 10 Micrometers and Smllr Tons/Yr:	0.020991808

Name:	CITY OF SANTA BARBARA - FOWLER ROAD
Address:	500 FOWLER ROAD
City,State,Zip:	GOLETA, CA 93117
Year:	2013
County Code:	42
Air Basin:	SCC
Facility ID:	11268
Air District Name:	SB
SIC Code:	4581
Air District Name:	SANTA BARBARA COUNTY APCD
Community Health Air Pollution Info System:	Not reported
Consolidated Emission Reporting Rule:	Not reported
Total Organic Hydrocarbon Gases Tons/Yr:	0.0401
Reactive Organic Gases Tons/Yr:	0.03355167
Carbon Monoxide Emissions Tons/Yr:	2.255386
NOX - Oxides of Nitrogen Tons/Yr:	1.195691
SOX - Oxides of Sulphur Tons/Yr:	0.000115
Particulate Matter Tons/Yr:	0.021508
Part. Matter 10 Micrometers and Smllr Tons/Yr:	0.020991808

Name:	CITY OF SANTA BARBARA - FOWLER ROAD
Address:	500 FOWLER ROAD
City,State,Zip:	GOLETA, CA 93117
Year:	2014

SANTA BARBARA MUNICIPAL AIRPORT (Continued) **S103662265**

County Code:	42
Air Basin:	SCC
Facility ID:	11268
Air District Name:	SB
SIC Code:	4581
Air District Name:	SANTA BARBARA COUNTY APCD
Community Health Air Pollution Info System:	Not reported
Consolidated Emission Reporting Rule:	Not reported
Total Organic Hydrocarbon Gases Tons/Yr:	0.033197
Reactive Organic Gases Tons/Yr:	0.0291635645
Carbon Monoxide Emissions Tons/Yr:	2.202779
NOX - Oxides of Nitrogen Tons/Yr:	1.056034
SOX - Oxides of Sulphur Tons/Yr:	9.5e-005
Particulate Matter Tons/Yr:	0.017805
Part. Matter 10 Micrometers and Smllr Tons/Yr:	0.01737768

Name:	CITY OF SANTA BARBARA - FOWLER ROAD
Address:	500 FOWLER ROAD
City,State,Zip:	GOLETA, CA 93117
Year:	2015
County Code:	42
Air Basin:	SCC
Facility ID:	11268
Air District Name:	SB
SIC Code:	4581
Air District Name:	SANTA BARBARA COUNTY APCD
Community Health Air Pollution Info System:	Not reported
Consolidated Emission Reporting Rule:	Not reported
Total Organic Hydrocarbon Gases Tons/Yr:	0.031377
Reactive Organic Gases Tons/Yr:	0.0275646945
Carbon Monoxide Emissions Tons/Yr:	2.188913
NOX - Oxides of Nitrogen Tons/Yr:	1.019223
SOX - Oxides of Sulphur Tons/Yr:	9e-005
Particulate Matter Tons/Yr:	0.016829
Part. Matter 10 Micrometers and Smllr Tons/Yr:	0.016425104

Name:	CITY OF SANTA BARBARA - FOWLER ROAD
Address:	500 FOWLER ROAD
City,State,Zip:	GOLETA, CA 93117
Year:	2016
County Code:	42
Air Basin:	SCC
Facility ID:	11268
Air District Name:	SB
SIC Code:	4581
Air District Name:	SANTA BARBARA COUNTY APCD
Community Health Air Pollution Info System:	Not reported
Consolidated Emission Reporting Rule:	Not reported
Total Organic Hydrocarbon Gases Tons/Yr:	0.36965604
Reactive Organic Gases Tons/Yr:	0.171396004
Carbon Monoxide Emissions Tons/Yr:	2.20667689
NOX - Oxides of Nitrogen Tons/Yr:	1.05649148
SOX - Oxides of Sulphur Tons/Yr:	0.015557912
Particulate Matter Tons/Yr:	0.215080224
Part. Matter 10 Micrometers and Smllr Tons/Yr:	0.2146487796

Name:	CITY OF SANTA BARBARA - FOWLER ROAD

SANTA BARBARA MUNICIPAL AIRPORT (Continued) **S103662265**

Address:	500 FOWLER ROAD
City,State,Zip:	GOLETA, CA 93117
Year:	2017
County Code:	42
Air Basin:	SCC
Facility ID:	11268
Air District Name:	SB
SIC Code:	4581
Air District Name:	SANTA BARBARA COUNTY APCD
Community Health Air Pollution Info System:	Not reported
Consolidated Emission Reporting Rule:	Not reported
Total Organic Hydrocarbon Gases Tons/Yr:	0.38100867
Reactive Organic Gases Tons/Yr:	0.181369289
Carbon Monoxide Emissions Tons/Yr:	2.29294464
NOX - Oxides of Nitrogen Tons/Yr:	0.96980808
SOX - Oxides of Sulphur Tons/Yr:	0.015740472
Particulate Matter Tons/Yr:	0.216826454
Part. Matter 10 Micrometers and Smllr Tons/Yr:	0.21670811552

Name:	CITY OF SANTA BARBARA - FOWLER ROAD
Address:	500 FOWLER ROAD
City,State,Zip:	GOLETA, CA 93117
Year:	2018
County Code:	42
Air Basin:	SCC
Facility ID:	11268
Air District Name:	SB
SIC Code:	4581
Air District Name:	SANTA BARBARA COUNTY APCD
Community Health Air Pollution Info System:	Not reported
Consolidated Emission Reporting Rule:	Not reported
Total Organic Hydrocarbon Gases Tons/Yr:	0.368697404
Reactive Organic Gases Tons/Yr:	0.170599514
Carbon Monoxide Emissions Tons/Yr:	2.196075919
NOX - Oxides of Nitrogen Tons/Yr:	0.71951335
SOX - Oxides of Sulphur Tons/Yr:	0.015543688
Particulate Matter Tons/Yr:	0.211458819
Part. Matter 10 Micrometers and Smllr Tons/Yr:	0.21137268633

Name:	CITY OF SANTA BARBARA - FOWLER ROAD
Address:	500 FOWLER ROAD
City,State,Zip:	GOLETA, CA 93117
Year:	2019
County Code:	42
Air Basin:	SCC
Facility ID:	11268
Air District Name:	SB
SIC Code:	4581
Air District Name:	SANTA BARBARA COUNTY APCD
Community Health Air Pollution Info System:	Not reported
Consolidated Emission Reporting Rule:	Not reported
Total Organic Hydrocarbon Gases Tons/Yr:	0.367377
Reactive Organic Gases Tons/Yr:	0.169437
Carbon Monoxide Emissions Tons/Yr:	2.186021
NOX - Oxides of Nitrogen Tons/Yr:	0.702108
SOX - Oxides of Sulphur Tons/Yr:	0.015523
Particulate Matter Tons/Yr:	0.210879

SANTA BARBARA MUNICIPAL AIRPORT (Continued) **S103662265**

Part. Matter 10 Micrometers and Smllr Tons/Yr:0.210793

Name:	CITY OF SANTA BARBARA - FOWLER ROAD
Address:	500 FOWLER ROAD
City,State,Zip:	GOLETA, CA 93117
Year:	2020
County Code:	42
Air Basin:	SCC
Facility ID:	11268
Air District Name:	SB
SIC Code:	4581
Air District Name:	SANTA BARBARA COUNTY APCD
Community Health Air Pollution Info System:	Not reported
Consolidated Emission Reporting Rule:	Not reported
Total Organic Hydrocarbon Gases Tons/Yr:	0.365842
Reactive Organic Gases Tons/Yr:	0.168088
Carbon Monoxide Emissions Tons/Yr:	2.174324
NOX - Oxides of Nitrogen Tons/Yr:	0.681865
SOX - Oxides of Sulphur Tons/Yr:	0.015498
Particulate Matter Tons/Yr:	0.210204
Part. Matter 10 Micrometers and Smllr Tons/Yr:	0.210123

NOTIFY 65:

Name:	SANTA BARBARA AIRPORT TERMINAL
Address:	500 FOWLER RD
City,State,Zip:	GOLETA, CA 93117
Date Reported:	Not reported
Staff Initials:	Not reported
Board File Number:	Not reported
Facility Type:	Not reported
Discharge Date:	Not reported
Issue Date:	03/16/2012
Incident Description:	Not reported
Global ID:	Not reported
Status:	Not reported

CIWQS:

Name:	SBA NEW TERMINAL PROJECT
Address:	500 FOWLER RD
City,State,Zip:	SANTA BARBARA, CA 93107
Agency:	City of Santa Barbara
Agency Address:	601 firestone rd, Goleta, CA 93117
Place/Project Type:	Construction - Reconstruction
SIC/NAICS:	Not reported
Region:	3
Program:	CONSTW
Regulatory Measure Status:	Terminated
Regulatory Measure Type:	Storm water construction
Order Number:	2009-0009-DWQ
WDID:	3 42C356120
NPDES Number:	CAS000002
Adoption Date:	Not reported
Effective Date:	08/27/2009
Termination Date:	01/14/2013
Expiration/Review Date:	Not reported
Design Flow:	Not reported

SANTA BARBARA MUNICIPAL AIRPORT (Continued) **S103662265**

Major/Minor:	Not reported
Complexity:	Not reported
TTWQ:	Not reported
Enforcement Actions within 5 years:	0
Violations within 5 years:	0
Latitude:	34.42446
Longitude:	-119.83531

CERS:

Name:	CITY OF SANTA BARBARA - FOWLER ROAD
Address:	500 FOWLER ROAD
City,State,Zip:	GOLETA, CA 93117
Site ID:	460769
CERS ID:	110058313025
CERS Description:	US EPA Air Emission Inventory System (EIS)

---

172 **US POST OFFICE** **LUST** **S105620312**
NNW **500 FAIRVIEW AVE S** **Cortese** **N/A**
1/4-1/2 **SANTA BARBARA, CA 93117**
0.446 mi.
2353 ft.

Relative:
Higher

Actual:
13 ft.

LUST:

Name:	US POST OFFICE
Address:	500 FAIRVIEW AVE S
City,State,Zip:	SANTA BARBARA, CA 93117
Lead Agency:	SANTA BARBARA COUNTY LOP
Case Type:	LUST Cleanup Site
Geo Track:	http://geotracker.waterboards.ca.gov/profile_report.asp?global_id=T0608300074
Global Id:	T0608300074
Latitude:	34.431343957
Longitude:	-119.829279331
Status:	Completed - Case Closed
Status Date:	05/12/1994
Case Worker:	CSB
RB Case Number:	2023
Local Agency:	SANTA BARBARA COUNTY LOP
File Location:	All Files are on GeoTracker or in the Local Agency Database
Local Case Number:	51778
Potential Media Affect:	Soil
Potential Contaminants of Concern:	Gasoline
Site History:	COMPLETE LOP FILE HAS BEEN UPLOADED TO GEOTRACKER WEBSITE - HARD COPIES NO LONGER EXIST IN LOP FILES

LUST:

Global Id:	T0608300074
Contact Type:	Local Agency Caseworker
Contact Name:	Closed Santa Barbara Co LOP Sites
Organization Name:	SANTA BARBARA COUNTY LOP
Address:	2125 S. Centerpointe Parkway, Suite #333
City:	Santa Maria
Email:	Not reported
Phone Number:	8053468460

LUST:

Global Id:	T0608300074
Action Type:	RESPONSE

US POST OFFICE (Continued) **S105620312**

Date: 10/18/1990
Action: Tank Removal Report / UST Sampling Report

Global Id: T0608300074
Action Type: RESPONSE
Date: 02/01/1994
Action: Soil and Water Investigation Report

Global Id: T0608300074
Action Type: RESPONSE
Date: 08/01/1990
Action: Other Workplan

Global Id: T0608300074
Action Type: RESPONSE
Date: 12/01/1990
Action: Soil and Water Investigation Report

Global Id: T0608300074
Action Type: RESPONSE
Date: 03/01/1993
Action: Monitoring Report - Annually

Global Id: T0608300074
Action Type: RESPONSE
Date: 08/01/1991
Action: Soil and Water Investigation Report

Global Id: T0608300074
Action Type: RESPONSE
Date: 02/24/1994
Action: Other Report / Document

Global Id: T0608300074
Action Type: RESPONSE
Date: 03/01/1992
Action: Monitoring Report - Annually

Global Id: T0608300074
Action Type: RESPONSE
Date: 01/01/1991
Action: Soil and Water Investigation Report

Global Id: T0608300074
Action Type: ENFORCEMENT
Date: 12/30/2014
Action: Technical Correspondence / Assistance / Other

Global Id: T0608300074
Action Type: Other
Date: 01/19/1990
Action: Leak Discovery

Global Id: T0608300074
Action Type: Other
Date: 01/19/1990
Action: Leak Reported

US POST OFFICE (Continued) **S105620312**

Global Id: T0608300074
Action Type: ENFORCEMENT
Date: 05/11/1994
Action: Closure/No Further Action Letter

Global Id: T0608300074
Action Type: ENFORCEMENT
Date: 08/23/1991
Action: Unauthorized Release Form

LUST:
Global Id: T0608300074
Status: Open - Case Begin Date
Status Date: 01/19/1990

Global Id: T0608300074
Status: Open - Site Assessment
Status Date: 02/08/1990

Global Id: T0608300074
Status: Open - Site Assessment
Status Date: 02/21/1990

Global Id: T0608300074
Status: Open - Site Assessment
Status Date: 08/10/1990

Global Id: T0608300074
Status: Open - Verification Monitoring
Status Date: 12/14/1990

Global Id: T0608300074
Status: Open - Remediation
Status Date: 01/23/1991

Global Id: T0608300074
Status: Open - Site Assessment
Status Date: 01/23/1991

Global Id: T0608300074
Status: Open - Remediation
Status Date: 07/19/1991

Global Id: T0608300074
Status: Completed - Case Closed
Status Date: 05/12/1994

LUST REG 3:
Region: 3
Regional Board: Central Coast Region
Facility County: Santa Barbara
Global ID: T0608300074
Status: Case Closed
Case Number: 2023
Local Case Num: 51778

US POST OFFICE (Continued) **S105620312**

Case Type:	S
Substance:	Gasoline
Quantity:	Not reported
Abatement Method:	Excavate and Dispose - remove contaminated soil and dispose in approved site, Remove Free Product - remove floating product from water table, Cap Site - install horizontal impermeable layer to reduce rainfall infiltration
Leak Source:	Not reported
Leak Cause:	Not reported
How Stopped:	Not reported
How Discovered:	Not reported
Release Date:	01/19/1990
Discovered Date:	1/19/90
Enter Date:	/ /
Stop Date:	Not reported
Review Date:	/ /
Enforce Date:	1/1/65
Close Date:	5/12/94
Enforcement Type:	None Taken
Responsible Party:	Not reported
RP Address:	Not reported
Contact:	Not reported
Cross Street:	Not reported
Local Agency:	42000L
Lead Agency:	Local Agency
Staff Initials:	RBA
Confirm Leak:	2/8/90
Workplan:	2/21/90
Prelim Assess:	1/23/91
Pollution Char:	08/10/1990
Remedial Plan:	1/23/91
Remedial Action:	7/19/91
Monitoring:	12/14/1990
Pilot Program:	LOP
Interim Action:	Not reported
Funding:	F
MTBE Class:	*
Max MTBE Grnd Wtr:	Not reported
Max MTBE Soil:	Not reported
Max MTBE Data:	/ /
MTBE Tested:	NT
Lat/Long:	34.4332332 / -119.8303401
Soil Qualifier:	Not reported
Grnd Wtr Qualifier:	Not reported
Mtbe Concentratn:	0
Mtbe Fuel:	1
Org Name:	Not reported
Basin Plan:	Not reported
Beneficial:	Not reported
Priority:	-0-
UST Cleanup Fund ID:	Not reported
Suspended:	Not reported
Operator:	Not reported
Water System:	UNIV PROPERTIES WATER SYSTEM
Well Name:	WELL 02
Distance From Well:	0
Assigned Name:	04N/28W-17H14 S

US POST OFFICE (Continued) **S105620312**

Summary: Not reported

CORTESE:

Name:	US POST OFFICE
Address:	500 FAIRVIEW AVE S
City,State,Zip:	SANTA BARBARA, CA 93117
Region:	CORTESE
Envirostor Id:	Not reported
Global ID:	T0608300074
Site/Facility Type:	LUST CLEANUP SITE
Cleanup Status:	COMPLETED - CASE CLOSED
Status Date:	Not reported
Site Code:	Not reported
Latitude:	Not reported
Longitude:	Not reported
Owner:	Not reported
Enf Type:	Not reported
Swat R:	Not reported
Flag:	active
Order No:	Not reported
Waste Discharge System No:	Not reported
Effective Date:	Not reported
Region 2:	Not reported
WID Id:	Not reported
Solid Waste Id No:	Not reported
Waste Management Uit Name:	Not reported
File Name:	Active Open

W173 **YAMAHA OF GOLETA** **Cortese** **S123763752**
North **340 PINE AVE** **HAZNET** **N/A**
1/4-1/2 **GOLETA, CA 93117** **HWTS**
0.493 mi.
2605 ft. **Site 1 of 2 in cluster W**

Relative:
Higher

Actual:
22 ft.

CORTESE:

Name:	YAMAHA OF GOLETA
Address:	340 PINE AVE
City,State,Zip:	GOLETA, CA 93117
Region:	CORTESE
Envirostor Id:	Not reported
Global ID:	T0608300096
Site/Facility Type:	LUST CLEANUP SITE
Cleanup Status:	COMPLETED - CASE CLOSED
Status Date:	Not reported
Site Code:	Not reported
Latitude:	Not reported
Longitude:	Not reported
Owner:	Not reported
Enf Type:	Not reported
Swat R:	Not reported
Flag:	active
Order No:	Not reported
Waste Discharge System No:	Not reported
Effective Date:	Not reported
Region 2:	Not reported
WID Id:	Not reported
Solid Waste Id No:	Not reported

YAMAHA OF GOLETA (Continued) **S123763752**

Waste Management Uit Name: Not reported
File Name: Active Open

HAZNET:

Name:	YAMAHA OF GOLETA
Address:	340 PINE AVE
Address 2:	Not reported
City,State,Zip:	GOLETA, CA 931170000
Contact:	UNDELIVERABLE PER 93 FEE FORM
Telephone:	--
Mailing Name:	Not reported
Mailing Address:	340 PINE AVE
Year:	1991
Gepaid:	CAL000011911
TSD EPA ID:	CAD042245001
CA Waste Code:	252 - Other still bottom waste
Disposal Method:	R01 - Recycler
Tons:	0.2293

HWTS:

Name:	YAMAHA OF GOLETA
Address:	340 PINE AVE
Address 2:	Not reported
City,State,Zip:	GOLETA, CA 93117
EPA ID:	CAL000011911
Inactive Date:	06/30/1993
Create Date:	11/14/1989
Last Act Date:	Not reported
Mailing Name:	Not reported
Mailing Address:	340 PINE AVE
Mailing Address 2:	Not reported
Mailing City,State,Zip:	GOLETA, CA 931170000
Owner Name:	ARGOS INVESTMENTS INC
Owner Address:	Not reported
Owner Address 2:	Not reported
Owner City,State,Zip:	Not reported
Contact Name:	UNDELIVERABLE PER 93 FEE FORM
Contact Address:	Not reported
Contact Address 2:	Not reported
City,State,Zip:	Not reported
Facility Status:	Inactive
Facility Type:	PERMANENT
Category:	STATE
Latitude:	34.434324
Longitude:	-119.826644

W174 **YAMAHA OF GOLETA** **LUST** **S101594157**
North **340 PINE AVE** **SWEEPS UST** **N/A**
1/4-1/2 **GOLETA, CA 93117** **CA FID UST**
0.493 mi. **CUPA Listings**
2605 ft. **Site 2 of 2 in cluster W** **HIST CORTESE**

Relative: Higher

Actual: 22 ft.

LUST:

Name:	YAMAHA OF GOLETA
Address:	340 PINE AVE
City,State,Zip:	GOLETA, CA 93117
Lead Agency:	SANTA BARBARA COUNTY LOP
Case Type:	LUST Cleanup Site
Geo Track:	http://geotracker.waterboards.ca.gov/profile_report.asp?global_id=T0608300096
Global Id:	T0608300096
Latitude:	34.434145903
Longitude:	-119.826436198
Status:	Completed - Case Closed
Status Date:	06/16/1993
Case Worker:	CSB
RB Case Number:	2083
Local Agency:	SANTA BARBARA COUNTY LOP
File Location:	All Files are on GeoTracker or in the Local Agency Database
Local Case Number:	51853
Potential Media Affect:	Soil
Potential Contaminants of Concern:	Gasoline
Site History:	COMPLETE LOP FILE HAS BEEN UPLOADED TO GEOTRACKER WEBSITE - HARD COPIES NO LONGER EXIST IN LOP FILES

LUST:

Global Id:	T0608300096
Contact Type:	Local Agency Caseworker
Contact Name:	Closed Santa Barbara Co LOP Sites
Organization Name:	SANTA BARBARA COUNTY LOP
Address:	2125 S. Centerpointe Parkway, Suite #333
City:	Santa Maria
Email:	Not reported
Phone Number:	8053468460

LUST:

Global Id:	T0608300096
Action Type:	RESPONSE
Date:	10/07/1992
Action:	CAP/RAP - Other Report

Global Id:	T0608300096
Action Type:	RESPONSE
Date:	05/11/1992
Action:	Site Assessment Report

Global Id:	T0608300096
Action Type:	RESPONSE
Date:	07/16/1992
Action:	CAP/RAP - Other Report

Global Id:	T0608300096
Action Type:	Other
Date:	02/20/1992
Action:	Leak Discovery

YAMAHA OF GOLETA (Continued) **S101594157**

Global Id: T0608300096
Action Type: Other
Date: 02/20/1992
Action: Leak Reported

Global Id: T0608300096
Action Type: ENFORCEMENT
Date: 08/09/1993
Action: Closure/No Further Action Letter

Global Id: T0608300096
Action Type: ENFORCEMENT
Date: 07/17/1992
Action: Unauthorized Release Form

Global Id: T0608300096
Action Type: ENFORCEMENT
Date: 10/27/2014
Action: Technical Correspondence / Assistance / Other

LUST:
Global Id: T0608300096
Status: Open - Case Begin Date
Status Date: 02/20/1992

Global Id: T0608300096
Status: Open - Site Assessment
Status Date: 02/20/1992

Global Id: T0608300096
Status: Open - Site Assessment
Status Date: 04/08/1992

Global Id: T0608300096
Status: Open - Site Assessment
Status Date: 07/31/1992

Global Id: T0608300096
Status: Open - Remediation
Status Date: 01/08/1993

Global Id: T0608300096
Status: Open - Verification Monitoring
Status Date: 01/08/1993

Global Id: T0608300096
Status: Completed - Case Closed
Status Date: 06/16/1993

LUST REG 3:
Region: 3
Regional Board: Central Coast Region
Facility County: Santa Barbara
Global ID: T0608300096
Status: Case Closed

YAMAHA OF GOLETA (Continued) **S101594157**

Case Number:	2083
Local Case Num:	51853
Case Type:	S
Substance:	Gasoline
Quantity:	Not reported
Abatement Method:	Other
Leak Source:	Not reported
Leak Cause:	Not reported
How Stopped:	Not reported
How Discovered:	Not reported
Release Date:	02/20/1992
Discovered Date:	2/20/92
Enter Date:	/ /
Stop Date:	Not reported
Review Date:	/ /
Enforce Date:	1/1/65
Close Date:	6/16/93
Enforcement Type:	None Taken
Responsible Party:	Not reported
RP Address:	Not reported
Contact:	Not reported
Cross Street:	Not reported
Local Agency:	42000L
Lead Agency:	Local Agency
Staff Initials:	RBA
Confirm Leak:	2/20/92
Workplan:	4/8/92
Prelim Assess:	7/31/92
Pollution Char:	/ /
Remedial Plan:	Not reported
Remedial Action:	1/8/93
Monitoring:	01/08/1993
Pilot Program:	LOP
Interim Action:	Not reported
Funding:	-0
MTBE Class:	*
Max MTBE Grnd Wtr:	Not reported
Max MTBE Soil:	Not reported
Max MTBE Data:	/ /
MTBE Tested:	NT
Lat/Long:	34.4341332 / -119.8263691
Soil Qualifier:	Not reported
Grnd Wtr Qualifier:	Not reported
Mtbe Concentratn:	0
Mtbe Fuel:	1
Org Name:	Not reported
Basin Plan:	Not reported
Beneficial:	Not reported
Priority:	-0-
UST Cleanup Fund ID:	Not reported
Suspended:	Not reported
Operator:	Not reported
Water System:	UNIV PROPERTIES WATER SYSTEM
Well Name:	WELL 02
Distance From Well:	0
Assigned Name:	04N/28W-17H14 S
Summary:	Not reported

YAMAHA OF GOLETA (Continued) **S101594157**

SWEEPS UST:

Name:	YAMAHA OF GOLETA
Address:	340 PINE AVE
City:	GOLETA
Status:	Not reported
Comp Number:	1853
Number:	Not reported
Board Of Equalization:	Not reported
Referral Date:	Not reported
Action Date:	Not reported
Created Date:	Not reported
Owner Tank Id:	Not reported
SWRCB Tank Id:	42-000-001853-000001
Tank Status:	Not reported
Capacity:	280
Active Date:	Not reported
Tank Use:	OIL
STG:	WASTE
Content:	WASTE OIL
Number Of Tanks:	2

Name:	YAMAHA OF GOLETA
Address:	340 PINE AVE
City:	GOLETA
Status:	Not reported
Comp Number:	1853
Number:	Not reported
Board Of Equalization:	Not reported
Referral Date:	Not reported
Action Date:	Not reported
Created Date:	Not reported
Owner Tank Id:	Not reported
SWRCB Tank Id:	42-000-001853-000002
Tank Status:	Not reported
Capacity:	1000
Active Date:	Not reported
Tank Use:	M.V. FUEL
STG:	PRODUCT
Content:	REG UNLEADED
Number Of Tanks:	Not reported

CA FID UST:

Facility ID:	42000325
Regulated By:	UTNKI
Regulated ID:	Not reported
Cortese Code:	Not reported
SIC Code:	Not reported
Facility Phone:	8059647714
Mail To:	Not reported
Mailing Address:	3621 SANTA MARIA LANE
Mailing Address 2:	Not reported
Mailing City,St,Zip:	GOLETA 93117
Contact:	Not reported
Contact Phone:	Not reported
DUNs Number:	Not reported
NPDES Number:	Not reported

YAMAHA OF GOLETA (Continued) **S101594157**

EPA ID: Not reported
Comments: Not reported
Status: Inactive

CUPA SANTA BARBARA:

Name:	YAMAHA OF GOLETA
Address:	340 PINE AVE
City,State,Zip:	GOLETA, CA 93117
Facility Id:	FA0002299
Region:	SANTA BARBARA
Cross Street:	Not reported
Latitude:	Not reported
Longitude:	Not reported
Mailing Name:	SHEFFLIN, MARK AND LEE
Mailing Care Of:	Not reported
Mailing Address:	3621 SANTA MARIA LN
Mailing City:	SANTA BARBARA
Mailing State:	CA
Mailing Zip Code:	93105
Record Id:	PR0231853
Pe #:	2302
Current Status:	2

Name:	BEST PRICE CAR RENTAL
Address:	340 PINE AVE
City,State,Zip:	GOLETA, CA 93117
Facility Id:	FA0012597
Region:	SANTA BARBARA
Cross Street:	Not reported
Latitude:	Not reported
Longitude:	Not reported
Mailing Name:	RADOM, ED
Mailing Care Of:	BEST PRICE CAR RENTAL
Mailing Address:	340 PINE AVE
Mailing City:	GOLETA
Mailing State:	CA
Mailing Zip Code:	93117
Record Id:	PR0506186
Pe #:	2201
Current Status:	2

HIST CORTESE:

edr_fname:	Yamaha of Goleta
edr_fadd1:	340 PINE
City,State,Zip:	GOLETA, CA 93117
Region:	CORTESE
Facility County Code:	42
Reg By:	LTNKA
Reg Id:	2083

X175 **SMALL ARMS RANGE COMPLEX** **UXO** **1024714797**
West **N/A**
1/2-1 **GOLETA, CA**
0.543 mi.
2867 ft. **Site 1 of 2 in cluster X**

Relative: UXO:
Higher

Actual:
9 ft.

DoD Component:	FUDS
Installation Name:	SANTA BARBARA MUN AIRPORT
Name:	SMALL ARMS RANGE COMPLEX
Address:	Not reported
Address 2:	Not reported
City,State,Zip:	GOLETA, CA
Site ID:	02OEW
Site Type:	Small Arms Range
Latitude:	34.427222
Longitude:	-119.838056

X176 **SANTA BARBARA MUN AIRPORT** **FUDS** **1009484236**
West **N/A**
1/2-1 **GOLETA, CA**
0.543 mi.
2867 ft. **Site 2 of 2 in cluster X**

Relative: FUDS:
Higher

Actual:
9 ft.

EPA Region:	09
Installation ID:	CA99799F691200
Congressional District Number:	24
Name:	SANTA BARBARA MUN AIRPORT
FUDS Number:	J09CA7001
City:	GOLETA
State:	CA
County:	SANTA BARBARA
Object ID:	7970
USACE Division:	spd
USACE District:	spl
Status:	Properties with projects
Current Owner:	OTHER: OTHER , OTHER
EMS Map Link:	https://fudsportal.usace.army.mil/ems/inventory/map?id=56937
Eligibility:	Eligible
Has Projects:	Yes
NPL Status:	Not on the NPL
Property History:	MCAS Santa Barbara was used by 43 different Marine Air Groups, Carrier Air Service Units, and squadrons to organize and train as a combat units for the World War II effort. Aircraft that operated out of MCAS Santa Barbara included the F4U Corsair, TBM/TBF Avengers, J2F Duck, SNJ-3 Texan, F4F Wildcat, and F6F Hellcat. The flight training included field carrier landing practice, gunnery, navigation, night flying, tactics, rocket firing, and bombing. MEC activities at MCAS Santa Barbara included storage of various types of high explosive and practice aviation ammunition at the seven magazines on the air station for use at ranges near the airfield and use of small arms ranges for rifles, pistols, and shotguns (skeet). One free gunnery tower was also present on the air station. The only ranges known to have existed on site are those associated with small arms ranges only. No evidence was found to indicate that any high explosive ordnance was used on the installation (USACE, 2004b, 2009). The Range Complex Number 1 MRS includes four subranges: the Rifle Range, Skeet Range No. 1, Skeet Range No. 2, and the Free Gunnery Range. The direction of fire for the subranges was generally southsoutheast into

SANTA BARBARA MUN AIRPORT (Continued) **1009484236**

the Pacific Ocean.

Project Required: Yes
Feature Description: Not reported
Latitude: 34.42722222
Longitude: -119.83805556

FUDS Detail as of Jan 2015:
Fiscal Year: 2013
Federal Facility ID: CA9799F6912
RAB: Not reported
NPL Status: Not Listed
Description: The former Santa Barbara Municipal Airport is in the city of Santa Barbara, in Santa Barbara County, California (Figure 1.1). Figure 2.1 shows the FUDS and MRS boundaries, including the four subranges: the Rifle Range (1,047 acres), Skeet Range No. 1 (30 acres), Skeet Range No. 2 (30 acres), and the Free Gunnery Range (30 acres). The city of Santa Barbara owns the former Santa Barbara Municipal Airport, which is located in the northern portion of the FUDS boundary and is occupied by the current Santa Barbara Municipal Airport. The southern portion of the FUDs (including the Range Complex No. 1 MRS) includes the UCSB campus including Goleta Point and Campus Lagoon which remains undeveloped and serves as an environmental study area with recreational use.
History: MCAS Santa Barbara was used by 43 different Marine Air Groups, Carrier Air Service Units, and squadrons to organize and train as a combat units for the World War II effort. Aircraft that operated out of MCAS Santa Barbara included the F4U Corsair, TBM/TBF Avengers, J2F Duck, SNJ-3 Texan, F4F Wildcat, and F6F Hellcat. The flight training included field carrier landing practice, gunnery, navigation, night flying, tactics, rocket firing, and bombing. MEC activities at MCAS Santa Barbara included storage of various types of high explosive and practice aviation ammunition at the seven magazines on the air station for use at ranges near the airfield and use of small arms ranges for rifles, pistols, and shotguns (skeet). One free gunnery tower was also present on the air station. The only ranges known to have existed on site are those associated with small arms ranges only. No evidence was found to indicate that any high explosive ordnance was used on the installation (USACE, 2004b, 2009). The Range Complex Number 1 MRS includes four subranges: the Rifle Range, Skeet Range No. 1, Skeet Range No. 2, and the Free Gunnery Range. The direction of fire for the subranges was generally southsoutheast into the Pacific Ocean.
CTC: 3671.4000000000001
Current Program: Not reported
Future Program: Not reported
Institutional ID: 56937

MRA:
Inst ID: 56937
FUDS Number: J09CA7001
Facility Name: SANTA BARBARA MUN AIRPORT
PHASE: 4
ARC: Y
DIST: SPL
MMRP: Y
MRA ID: J09CA700102R01

SANTA BARBARA MUN AIRPORT (Continued) **1009484236**

MRS:
Inst ID: 56937
FUDS Number: J09CA7001
Facility Name: SANTA BARBARA MUN AIRPORT
PHASE: 4
Site ID: 02
DIST: SPL
MMRP: Y
MRA ID: J09CA700102R01
PROJ NO: J09CA700102

---

177 **MCAS GOLETA** **ENVIROSTOR** **S107736701**
NW **N/A**
1/2-1 **GOLETA, CA**
0.625 mi.
3302 ft.

Relative: **Higher**

Actual: **14 ft.**

ENVIROSTOR:
Name: MCAS GOLETA
Address: Not reported
City,State,Zip: GOLETA, CA
Facility ID: 80000539
Status: Inactive - Needs Evaluation
Status Date: 07/01/2005
Site Code: Not reported
Site Type: Military Evaluation
Site Type Detailed: FUDS
Acres: 1468
NPL: NO
Regulatory Agencies: SMBRP
Lead Agency: SMBRP
Program Manager: Not reported
Supervisor: Douglas Bautista
Division Branch: Cleanup Cypress
Assembly: 37
Senate: 19
Special Program: Not reported
Restricted Use: NO
Site Mgmt Req: NONE SPECIFIED
Funding: DERA
Latitude: 34.43333
Longitude: -119.8352
APN: NONE SPECIFIED
Past Use: NONE SPECIFIED
Potential COC: Explosives (UXO, MEC
Confirmed COC: NONE SPECIFIED
Potential Description: NONE SPECIFIED
Alias Name: Marine Corp Air Base, Goleta (MCAB Goleta) -- INPR J09CA7093 -- different project, same site
Alias Type: Alternate Name
Alias Name: Marine Corps Air Station, Goleta
Alias Type: Alternate Name
Alias Name: CA99799F598600
Alias Type: Federal Facility ID
Alias Name: J09CA1097
Alias Type: INPR

MCAS GOLETA (Continued) **S107736701**

Alias Name: 80000539
Alias Type: Envirostor ID Number

Completed Info:
Completed Area Name: PROJECT WIDE
Completed Sub Area Name: Not reported
Completed Document Type: Inventory Project Report (INPR)
Completed Date: 06/03/1993
Comments: Not reported

Future Area Name: Not reported
Future Sub Area Name: Not reported
Future Document Type: Not reported
Future Due Date: Not reported
Schedule Area Name: Not reported
Schedule Sub Area Name: Not reported
Schedule Document Type: Not reported
Schedule Due Date: Not reported
Schedule Revised Date: Not reported

Y178 **APPLIED MAGNETICS CORP., HOLLISTER AVE.** **ENVIROSTOR** **S100179074**
WNW **6300 HOLLISTER AVENUE** **CUPA Listings** **N/A**
1/2-1 **GOLETA, CA 93117** **ENF**
0.951 mi. **Notify 65**
5020 ft. **Site 1 of 2 in cluster Y**

Relative:
Higher

Actual:
17 ft.

ENVIROSTOR:
Name: APPLIED MAGNETICS CORP., HOLLISTER AVE.
Address: 6300 HOLLISTER AVENUE
City,State,Zip: GOLETA, CA 93117
Facility ID: 71003070
Status: Inactive - Needs Evaluation
Status Date: Not reported
Site Code: Not reported
Site Type: Tiered Permit
Site Type Detailed: Tiered Permit
Acres: Not reported
NPL: NO
Regulatory Agencies: NONE SPECIFIED
Lead Agency: NONE SPECIFIED
Program Manager: Not reported
Supervisor: Not reported
Division Branch: Cleanup Chatsworth
Assembly: 37
Senate: 19
Special Program: Not reported
Restricted Use: NO
Site Mgmt Req: NONE SPECIFIED
Funding: Not reported
Latitude: 34.43317
Longitude: -119.8431
APN: NONE SPECIFIED
Past Use: NONE SPECIFIED
Potential COC: NONE SPECIFIED
Confirmed COC: NONE SPECIFIED
Potential Description: NONE SPECIFIED
Alias Name: CAD982481863
Alias Type: EPA Identification Number

APPLIED MAGNETICS CORP., HOLLISTER AVE. (Continued) **S100179074**

Alias Name: 71003070
Alias Type: Envirostor ID Number

Completed Info:
Completed Area Name: Not reported
Completed Sub Area Name: Not reported
Completed Document Type: Not reported
Completed Date: Not reported
Comments: Not reported

Future Area Name: Not reported
Future Sub Area Name: Not reported
Future Document Type: Not reported
Future Due Date: Not reported
Schedule Area Name: Not reported
Schedule Sub Area Name: Not reported
Schedule Document Type: Not reported
Schedule Due Date: Not reported
Schedule Revised Date: Not reported

CUPA SANTA BARBARA:
Name: APPLIED MAGNETICS CORP
Address: 6300 HOLLISTER AVE
City,State,Zip: GOLETA, CA 93117
Facility Id: FA0006147
Region: SANTA BARBARA
Cross Street: Not reported
Latitude: Not reported
Longitude: Not reported
Mailing Name: INNOVATIVE MICRO TECHNOLOGY
Mailing Care Of: JOHN FOSTER
Mailing Address: 75 ROBIN HILL RD
Mailing City: GOLETA
Mailing State: CA
Mailing Zip Code: 93117
Record Id: PR0210725
Pe #: 2163
Current Status: 2

Name: APPLIED MAGNETICS CORP
Address: 6300 HOLLISTER AVE
City,State,Zip: GOLETA, CA 93117
Facility Id: FA0006147
Region: SANTA BARBARA
Cross Street: Not reported
Latitude: Not reported
Longitude: Not reported
Mailing Name: INNOVATIVE MICRO TECHNOLOGY
Mailing Care Of: JOHN FOSTER
Mailing Address: 75 ROBIN HILL RD
Mailing City: GOLETA
Mailing State: CA
Mailing Zip Code: 93117
Record Id: PR0220725
Pe #: 2204
Current Status: 2

APPLIED MAGNETICS CORP., HOLLISTER AVE. (Continued) **S100179074**

Name:	APPLIED MAGNETICS CORP
Address:	6300 HOLLISTER AVE
City,State,Zip:	GOLETA, CA 93117
Facility Id:	FA0006147
Region:	SANTA BARBARA
Cross Street:	Not reported
Latitude:	Not reported
Longitude:	Not reported
Mailing Name:	INNOVATIVE MICRO TECHNOLOGY
Mailing Care Of:	JOHN FOSTER
Mailing Address:	75 ROBIN HILL RD
Mailing City:	GOLETA
Mailing State:	CA
Mailing Zip Code:	93117
Record Id:	PR0504702
Pe #:	1400
Current Status:	2

ENF:

Name:	FORMER APPLIED MAGNETICS/INNOVATIVE MICRO TECHNOLOGIES - 6300 HOLLISTER GOLETA
Address:	6300 HOLLISTER AVENUE
City,State,Zip:	GOLETA, CA 93117
Region:	3
Facility Id:	812355
Agency Name:	Not reported
Place Type:	Service/Commercial
Place Subtype:	Service/Commercial Site, NEC
Facility Type:	Industrial
Agency Type:	Not reported
# Of Agencies:	Not reported
Place Latitude:	34.4334
Place Longitude:	-119.84206
SIC Code 1:	Not reported
SIC Desc 1:	Not reported
SIC Code 2:	Not reported
SIC Desc 2:	Not reported
SIC Code 3:	Not reported
SIC Desc 3:	Not reported
NAICS Code 1:	Not reported
NAICS Desc 1:	Not reported
NAICS Code 2:	Not reported
NAICS Desc 2:	Not reported
NAICS Code 3:	Not reported
NAICS Desc 3:	Not reported
# Of Places:	1
Source Of Facility:	Enf Action
Design Flow:	Not reported
Threat To Water Quality:	Not reported
Complexity:	Not reported
Pretreatment:	Not reported
Facility Waste Type:	Not reported
Facility Waste Type 2:	Not reported
Facility Waste Type 3:	Not reported
Facility Waste Type 4:	Not reported
Program:	Not reported
Program Category1:	Not reported

APPLIED MAGNETICS CORP., HOLLISTER AVE. (Continued) **S100179074**

Program Category2:	TANKS
# Of Programs:	Not reported
WDID:	Not reported
Reg Measure Id:	Not reported
Reg Measure Type:	Not reported
Region:	Not reported
Order #:	Not reported
Npdes# CA#:	Not reported
Major-Minor:	Not reported
Npdes Type:	Not reported
Reclamation:	Not reported
Dredge Fill Fee:	Not reported
301H:	Not reported
Application Fee Amt Received:	Not reported
Status:	Not reported
Status Date:	Not reported
Effective Date:	Not reported
Expiration/Review Date:	Not reported
Termination Date:	Not reported
WDR Review - Amend:	Not reported
WDR Review - Revise/Renew:	Not reported
WDR Review - Rescind:	Not reported
WDR Review - No Action Required:	Not reported
WDR Review - Pending:	Not reported
WDR Review - Planned:	Not reported
Status Enrollee:	Not reported
Individual/General:	Not reported
Fee Code:	Not reported
Direction/Voice:	Not reported
Enforcement Id(EID):	399521
Region:	3
Order / Resolution Number:	Not reported
Enforcement Action Type:	Staff Enforcement Letter
Effective Date:	12/30/2014
Adoption/Issuance Date:	12/30/2014
Achieve Date:	Not reported
Termination Date:	Not reported
ACL Issuance Date:	Not reported
EPL Issuance Date:	Not reported
Status:	Active
Title:	SEL 12/30/2014 for Innovative Micro Technologies 6300 Hollister Goleta SCP Site
Description:	Not reported
Program:	SLIC
Latest Milestone Completion Date:	Not reported
# Of Programs1:	1
Total Assessment Amount:	0
Initial Assessed Amount:	0
Liability $ Amount:	0
Project $ Amount:	0
Liability $ Paid:	0
Project $ Completed:	0
Total $ Paid/Completed Amount:	0
Name:	FORMER APPLIED MAGNETICS/INNOVATIVE MICRO TECHNOLOGIES - 6300 HOLLISTER GOLETA
Address:	6300 HOLLISTER AVENUE

APPLIED MAGNETICS CORP., HOLLISTER AVE. (Continued) **S100179074**

City,State,Zip:	GOLETA, CA 93117
Region:	3
Facility Id:	812355
Agency Name:	Not reported
Place Type:	Service/Commercial
Place Subtype:	Service/Commercial Site, NEC
Facility Type:	Industrial
Agency Type:	Not reported
# Of Agencies:	Not reported
Place Latitude:	34.4334
Place Longitude:	-119.84206
SIC Code 1:	Not reported
SIC Desc 1:	Not reported
SIC Code 2:	Not reported
SIC Desc 2:	Not reported
SIC Code 3:	Not reported
SIC Desc 3:	Not reported
NAICS Code 1:	Not reported
NAICS Desc 1:	Not reported
NAICS Code 2:	Not reported
NAICS Desc 2:	Not reported
NAICS Code 3:	Not reported
NAICS Desc 3:	Not reported
# Of Places:	1
Source Of Facility:	Enf Action
Design Flow:	Not reported
Threat To Water Quality:	Not reported
Complexity:	Not reported
Pretreatment:	Not reported
Facility Waste Type:	Not reported
Facility Waste Type 2:	Not reported
Facility Waste Type 3:	Not reported
Facility Waste Type 4:	Not reported
Program:	Not reported
Program Category1:	Not reported
Program Category2:	TANKS
# Of Programs:	Not reported
WDID:	Not reported
Reg Measure Id:	Not reported
Reg Measure Type:	Not reported
Region:	Not reported
Order #:	Not reported
Npdes# CA#:	Not reported
Major-Minor:	Not reported
Npdes Type:	Not reported
Reclamation:	Not reported
Dredge Fill Fee:	Not reported
301H:	Not reported
Application Fee Amt Received:	Not reported
Status:	Not reported
Status Date:	Not reported
Effective Date:	Not reported
Expiration/Review Date:	Not reported
Termination Date:	Not reported
WDR Review - Amend:	Not reported
WDR Review - Revise/Renew:	Not reported
WDR Review - Rescind:	Not reported

APPLIED MAGNETICS CORP., HOLLISTER AVE. (Continued) **S100179074**

WDR Review - No Action Required:	Not reported
WDR Review - Pending:	Not reported
WDR Review - Planned:	Not reported
Status Enrollee:	Not reported
Individual/General:	Not reported
Fee Code:	Not reported
Direction/Voice:	Not reported
Enforcement Id(EID):	429577
Region:	3
Order / Resolution Number:	Not reported
Enforcement Action Type:	Notice of Violation
Effective Date:	03/14/2019
Adoption/Issuance Date:	03/14/2019
Achieve Date:	Not reported
Termination Date:	03/14/2019
ACL Issuance Date:	Not reported
EPL Issuance Date:	Not reported
Status:	Historical
Title:	NOV 03/14/2019 for Innovative Micro Technologies Former Applied Magnetics Cleanup Site
Description:	Not reported
Program:	SLIC
Latest Milestone Completion Date:	Not reported
# Of Programs1:	1
Total Assessment Amount:	0
Initial Assessed Amount:	0
Liability $ Amount:	0
Project $ Amount:	0
Liability $ Paid:	0
Project $ Completed:	0
Total $ Paid/Completed Amount:	0

NOTIFY 65:

Name:	APPLIED MAGNETICS BUILDING
Address:	6300 HOLLISTER
City,State,Zip:	GOLETA, CA 91118
Date Reported:	Not reported
Staff Initials:	Not reported
Board File Number:	Not reported
Facility Type:	Not reported
Discharge Date:	Not reported
Issue Date:	Not reported
Incident Description:	Not reported
Global ID:	Not reported
Status:	Not reported

Y179 **APPLIED MAGNETICS BUILDING** **Notify 65** **S100179075**
WNW **6300 HOLLISTER** **N/A**
1/2-1 **GOLETA, CA 91118**
0.951 mi.
5020 ft. **Site 2 of 2 in cluster Y**

Relative:
Higher

Actual:
17 ft.

NOTIFY 65:

Name:	APPLIED MAGNETICS BUILDING
Address:	6300 HOLLISTER
City,State,Zip:	GOLETA, CA 91118
Date Reported:	Not reported

APPLIED MAGNETICS BUILDING (Continued) **S100179075**

Staff Initials:	Not reported
Board File Number:	Not reported
Facility Type:	Not reported
Discharge Date:	Not reported
Issue Date:	Not reported
Incident Description:	Not reported
Global ID:	Not reported
Status:	Not reported

Count: 0 records.

ORPHAN SUMMARY

City	EDR ID	Site Name	Site Address	Zip	Database(s)
		NO SITES FOUND			

GOVERNMENT RECORDS SEARCHED / DATA CURRENCY TRACKING

To maintain currency of the following federal and state databases, EDR contacts the appropriate governmental agency on a monthly or quarterly basis, as required.

Number of Days to Update: Provides confirmation that EDR is reporting records that have been updated within 90 days from the date the government agency made the information available to the public.

STANDARD ENVIRONMENTAL RECORDS

Lists of Federal NPL (Superfund) sites

NPL: National Priority List

National Priorities List (Superfund). The NPL is a subset of CERCLIS and identifies over 1,200 sites for priority cleanup under the Superfund Program. NPL sites may encompass relatively large areas. As such, EDR provides polygon coverage for over 1,000 NPL site boundaries produced by EPA's Environmental Photographic Interpretation Center (EPIC) and regional EPA offices.

Date of Government Version: 10/27/2022
Date Data Arrived at EDR: 11/01/2022
Date Made Active in Reports: 11/15/2022
Number of Days to Update: 14

Source: EPA
Telephone: N/A
Last EDR Contact: 12/01/2022
Next Scheduled EDR Contact: 04/10/2023
Data Release Frequency: Quarterly

NPL Site Boundaries

Sources:

EPA's Environmental Photographic Interpretation Center (EPIC)
Telephone: 202-564-7333

EPA Region 1
Telephone 617-918-1143

EPA Region 3
Telephone 215-814-5418

EPA Region 4
Telephone 404-562-8033

EPA Region 5
Telephone 312-886-6686

EPA Region 6
Telephone: 214-655-6659

EPA Region 7
Telephone: 913-551-7247

EPA Region 8
Telephone: 303-312-6774

EPA Region 9
Telephone: 415-947-4246

EPA Region 10
Telephone 206-553-8665

Proposed NPL: Proposed National Priority List Sites

A site that has been proposed for listing on the National Priorities List through the issuance of a proposed rule in the Federal Register. EPA then accepts public comments on the site, responds to the comments, and places on the NPL those sites that continue to meet the requirements for listing.

Date of Government Version: 10/27/2022
Date Data Arrived at EDR: 11/01/2022
Date Made Active in Reports: 11/15/2022
Number of Days to Update: 14

Source: EPA
Telephone: N/A
Last EDR Contact: 12/01/2022
Next Scheduled EDR Contact: 04/10/2023
Data Release Frequency: Quarterly

NPL LIENS: Federal Superfund Liens

Federal Superfund Liens. Under the authority granted the USEPA by CERCLA of 1980, the USEPA has the authority to file liens against real property in order to recover remedial action expenditures or when the property owner received notification of potential liability. USEPA compiles a listing of filed notices of Superfund Liens.

Date of Government Version: 10/15/1991
Date Data Arrived at EDR: 02/02/1994
Date Made Active in Reports: 03/30/1994
Number of Days to Update: 56

Source: EPA
Telephone: 202-564-4267
Last EDR Contact: 08/15/2011
Next Scheduled EDR Contact: 11/28/2011
Data Release Frequency: No Update Planned

Lists of Federal Delisted NPL sites

Delisted NPL: National Priority List Deletions

The National Oil and Hazardous Substances Pollution Contingency Plan (NCP) establishes the criteria that the EPA uses to delete sites from the NPL. In accordance with 40 CFR 300.425.(e), sites may be deleted from the NPL where no further response is appropriate.

Date of Government Version: 10/27/2022
Date Data Arrived at EDR: 11/01/2022
Date Made Active in Reports: 11/15/2022
Number of Days to Update: 14

Source: EPA
Telephone: N/A
Last EDR Contact: 12/01/2022
Next Scheduled EDR Contact: 04/10/2023
Data Release Frequency: Quarterly

Lists of Federal sites subject to CERCLA removals and CERCLA orders

FEDERAL FACILITY: Federal Facility Site Information listing

A listing of National Priority List (NPL) and Base Realignment and Closure (BRAC) sites found in the Comprehensive Environmental Response, Compensation and Liability Information System (CERCLIS) Database where EPA Federal Facilities Restoration and Reuse Office is involved in cleanup activities.

Date of Government Version: 08/25/2022
Date Data Arrived at EDR: 09/06/2022
Date Made Active in Reports: 12/05/2022
Number of Days to Update: 90

Source: Environmental Protection Agency
Telephone: 703-603-8704
Last EDR Contact: 12/21/2022
Next Scheduled EDR Contact: 04/10/2023
Data Release Frequency: Varies

SEMS: Superfund Enterprise Management System

SEMS (Superfund Enterprise Management System) tracks hazardous waste sites, potentially hazardous waste sites, and remedial activities performed in support of EPA's Superfund Program across the United States. The list was formerly know as CERCLIS, renamed to SEMS by the EPA in 2015. The list contains data on potentially hazardous waste sites that have been reported to the USEPA by states, municipalities, private companies and private persons, pursuant to Section 103 of the Comprehensive Environmental Response, Compensation, and Liability Act (CERCLA). This dataset also contains sites which are either proposed to or on the National Priorities List (NPL) and the sites which are in the screening and assessment phase for possible inclusion on the NPL.

Date of Government Version: 10/27/2022
Date Data Arrived at EDR: 11/01/2022
Date Made Active in Reports: 11/15/2022
Number of Days to Update: 14

Source: EPA
Telephone: 800-424-9346
Last EDR Contact: 12/01/2022
Next Scheduled EDR Contact: 01/23/2023
Data Release Frequency: Quarterly

Lists of Federal CERCLA sites with NFRAP

SEMS-ARCHIVE: Superfund Enterprise Management System Archive

SEMS-ARCHIVE (Superfund Enterprise Management System Archive) tracks sites that have no further interest under the Federal Superfund Program based on available information. The list was formerly known as the CERCLIS-NFRAP, renamed to SEMS ARCHIVE by the EPA in 2015. EPA may perform a minimal level of assessment work at a site while it is archived if site conditions change and/or new information becomes available. Archived sites have been removed and archived from the inventory of SEMS sites. Archived status indicates that, to the best of EPA's knowledge, assessment at a site has been completed and that EPA has determined no further steps will be taken to list the site on the National Priorities List (NPL), unless information indicates this decision was not appropriate or other considerations require a recommendation for listing at a later time. The decision does not necessarily mean that there is no hazard associated with a given site; it only means that. based upon available information, the location is not judged to be potential NPL site.

Date of Government Version: 10/27/2022
Date Data Arrived at EDR: 11/01/2022
Date Made Active in Reports: 11/15/2022
Number of Days to Update: 14

Source: EPA
Telephone: 800-424-9346
Last EDR Contact: 12/01/2022
Next Scheduled EDR Contact: 01/23/2023
Data Release Frequency: Quarterly

Lists of Federal RCRA facilities undergoing Corrective Action

CORRACTS: Corrective Action Report

CORRACTS identifies hazardous waste handlers with RCRA corrective action activity.

Date of Government Version: 11/21/2022
Date Data Arrived at EDR: 11/21/2022
Date Made Active in Reports: 12/05/2022
Number of Days to Update: 14

Source: EPA
Telephone: 800-424-9346
Last EDR Contact: 12/21/2022
Next Scheduled EDR Contact: 04/03/2023
Data Release Frequency: Quarterly

Lists of Federal RCRA TSD facilities

RCRA-TSDF: RCRA - Treatment, Storage and Disposal

RCRAInfo is EPA's comprehensive information system, providing access to data supporting the Resource Conservation and Recovery Act (RCRA) of 1976 and the Hazardous and Solid Waste Amendments (HSWA) of 1984. The database includes selective information on sites which generate, transport, store, treat and/or dispose of hazardous waste as defined by the Resource Conservation and Recovery Act (RCRA). Transporters are individuals or entities that move hazardous waste from the generator offsite to a facility that can recycle, treat, store, or dispose of the waste. TSDFs treat, store, or dispose of the waste.

Date of Government Version: 11/21/2022
Date Data Arrived at EDR: 11/21/2022
Date Made Active in Reports: 12/05/2022
Number of Days to Update: 14

Source: Environmental Protection Agency
Telephone: (415) 495-8895
Last EDR Contact: 12/21/2022
Next Scheduled EDR Contact: 04/03/2023
Data Release Frequency: Quarterly

Lists of Federal RCRA generators

RCRA-LQG: RCRA - Large Quantity Generators

RCRAInfo is EPA's comprehensive information system, providing access to data supporting the Resource Conservation and Recovery Act (RCRA) of 1976 and the Hazardous and Solid Waste Amendments (HSWA) of 1984. The database includes selective information on sites which generate, transport, store, treat and/or dispose of hazardous waste as defined by the Resource Conservation and Recovery Act (RCRA). Large quantity generators (LQGs) generate over 1,000 kilograms (kg) of hazardous waste, or over 1 kg of acutely hazardous waste per month.

Date of Government Version: 11/21/2022
Date Data Arrived at EDR: 11/21/2022
Date Made Active in Reports: 12/05/2022
Number of Days to Update: 14

Source: Environmental Protection Agency
Telephone: (415) 495-8895
Last EDR Contact: 12/21/2022
Next Scheduled EDR Contact: 04/03/2023
Data Release Frequency: Quarterly

RCRA-SQG: RCRA - Small Quantity Generators

RCRAInfo is EPA's comprehensive information system, providing access to data supporting the Resource Conservation and Recovery Act (RCRA) of 1976 and the Hazardous and Solid Waste Amendments (HSWA) of 1984. The database includes selective information on sites which generate, transport, store, treat and/or dispose of hazardous waste as defined by the Resource Conservation and Recovery Act (RCRA). Small quantity generators (SQGs) generate between 100 kg and 1,000 kg of hazardous waste per month.

Date of Government Version: 11/21/2022
Date Data Arrived at EDR: 11/21/2022
Date Made Active in Reports: 12/05/2022
Number of Days to Update: 14

Source: Environmental Protection Agency
Telephone: (415) 495-8895
Last EDR Contact: 12/21/2022
Next Scheduled EDR Contact: 04/03/2023
Data Release Frequency: Quarterly

RCRA-VSQG: RCRA - Very Small Quantity Generators (Formerly Conditionally Exempt Small Quantity Generators)

RCRAInfo is EPA's comprehensive information system, providing access to data supporting the Resource Conservation and Recovery Act (RCRA) of 1976 and the Hazardous and Solid Waste Amendments (HSWA) of 1984. The database includes selective information on sites which generate, transport, store, treat and/or dispose of hazardous waste as defined by the Resource Conservation and Recovery Act (RCRA). Very small quantity generators (VSQGs) generate less than 100 kg of hazardous waste, or less than 1 kg of acutely hazardous waste per month.

Date of Government Version: 11/21/2022
Date Data Arrived at EDR: 11/21/2022
Date Made Active in Reports: 12/05/2022
Number of Days to Update: 14

Source: Environmental Protection Agency
Telephone: (415) 495-8895
Last EDR Contact: 12/21/2022
Next Scheduled EDR Contact: 04/03/2023
Data Release Frequency: Quarterly

Federal institutional controls / engineering controls registries

LUCIS: Land Use Control Information System

LUCIS contains records of land use control information pertaining to the former Navy Base Realignment and Closure properties.

Date of Government Version: 08/16/2022
Date Data Arrived at EDR: 08/22/2022
Date Made Active in Reports: 10/24/2022
Number of Days to Update: 63

Source: Department of the Navy
Telephone: 843-820-7326
Last EDR Contact: 11/01/2022
Next Scheduled EDR Contact: 02/20/2023
Data Release Frequency: Varies

US ENG CONTROLS: Engineering Controls Sites List

A listing of sites with engineering controls in place. Engineering controls include various forms of caps, building foundations, liners, and treatment methods to create pathway elimination for regulated substances to enter environmental media or effect human health.

Date of Government Version: 08/15/2022
Date Data Arrived at EDR: 08/17/2022
Date Made Active in Reports: 10/24/2022
Number of Days to Update: 68

Source: Environmental Protection Agency
Telephone: 703-603-0695
Last EDR Contact: 11/16/2022
Next Scheduled EDR Contact: 03/06/2023
Data Release Frequency: Varies

US INST CONTROLS: Institutional Controls Sites List

A listing of sites with institutional controls in place. Institutional controls include administrative measures, such as groundwater use restrictions, construction restrictions, property use restrictions, and post remediation care requirements intended to prevent exposure to contaminants remaining on site. Deed restrictions are generally required as part of the institutional controls.

Date of Government Version: 08/15/2022
Date Data Arrived at EDR: 08/17/2022
Date Made Active in Reports: 10/24/2022
Number of Days to Update: 68

Source: Environmental Protection Agency
Telephone: 703-603-0695
Last EDR Contact: 11/16/2022
Next Scheduled EDR Contact: 03/06/2023
Data Release Frequency: Varies

Federal ERNS list

ERNS: Emergency Response Notification System

Emergency Response Notification System. ERNS records and stores information on reported releases of oil and hazardous substances.

Date of Government Version: 12/12/2022
Date Data Arrived at EDR: 12/14/2022
Date Made Active in Reports: 12/19/2022
Number of Days to Update: 5

Source: National Response Center, United States Coast Guard
Telephone: 202-267-2180
Last EDR Contact: 12/14/2022
Next Scheduled EDR Contact: 04/03/2023
Data Release Frequency: Quarterly

Lists of state- and tribal (Superfund) equivalent sites

RESPONSE: State Response Sites

Identifies confirmed release sites where DTSC is involved in remediation, either in a lead or oversight capacity. These confirmed release sites are generally high-priority and high potential risk.

Date of Government Version: 07/25/2022
Date Data Arrived at EDR: 07/25/2022
Date Made Active in Reports: 10/05/2022
Number of Days to Update: 72

Source: Department of Toxic Substances Control
Telephone: 916-323-3400
Last EDR Contact: 10/24/2022
Next Scheduled EDR Contact: 02/06/2023
Data Release Frequency: Quarterly

Lists of state- and tribal hazardous waste facilities

ENVIROSTOR: EnviroStor Database

The Department of Toxic Substances Control's (DTSC's) Site Mitigation and Brownfields Reuse Program's (SMBRP's) EnviroStor database identifes sites that have known contamination or sites for which there may be reasons to investigate further. The database includes the following site types: Federal Superfund sites (National Priorities List (NPL)); State Response, including Military Facilities and State Superfund; Voluntary Cleanup; and School sites. EnviroStor provides similar information to the information that was available in CalSites, and provides additional site information, including, but not limited to, identification of formerly-contaminated properties that have been released for reuse, properties where environmental deed restrictions have been recorded to prevent inappropriate land uses, and risk characterization information that is used to assess potential impacts to public health and the environment at contaminated sites.

Date of Government Version: 07/25/2022
Date Data Arrived at EDR: 07/25/2022
Date Made Active in Reports: 10/05/2022
Number of Days to Update: 72

Source: Department of Toxic Substances Control
Telephone: 916-323-3400
Last EDR Contact: 10/24/2022
Next Scheduled EDR Contact: 02/06/2023
Data Release Frequency: Quarterly

Lists of state and tribal landfills and solid waste disposal facilities

SWF/LF (SWIS): Solid Waste Information System

Active, Closed and Inactive Landfills. SWF/LF records typically contain an inve ntory of solid waste disposal facilities or landfills. These may be active or i nactive facilities or open dumps that failed to meet RCRA Section 4004 criteria for solid waste landfills or disposal sites.

Date of Government Version: 08/08/2022
Date Data Arrived at EDR: 08/08/2022
Date Made Active in Reports: 10/20/2022
Number of Days to Update: 73

Source: Department of Resources Recycling and Recovery
Telephone: 916-341-6320
Last EDR Contact: 11/03/2022
Next Scheduled EDR Contact: 02/20/2023
Data Release Frequency: Quarterly

Lists of state and tribal leaking storage tanks

LUST REG 9: Leaking Underground Storage Tank Report

Orange, Riverside, San Diego counties. For more current information, please refer to the State Water Resources Control Board's LUST database.

Date of Government Version: 03/01/2001
Date Data Arrived at EDR: 04/23/2001
Date Made Active in Reports: 05/21/2001
Number of Days to Update: 28

Source: California Regional Water Quality Control Board San Diego Region (9)
Telephone: 858-637-5595
Last EDR Contact: 09/26/2011
Next Scheduled EDR Contact: 01/09/2012
Data Release Frequency: No Update Planned

LUST: Leaking Underground Fuel Tank Report (GEOTRACKER)

Leaking Underground Storage Tank (LUST) Sites included in GeoTracker. GeoTracker is the Water Boards data management system for sites that impact, or have the potential to impact, water quality in California, with emphasis on groundwater.

Date of Government Version: 08/31/2022
Date Data Arrived at EDR: 08/31/2022
Date Made Active in Reports: 11/17/2022
Number of Days to Update: 78

Source: State Water Resources Control Board
Telephone: see region list
Last EDR Contact: 12/02/2022
Next Scheduled EDR Contact: 03/20/2023
Data Release Frequency: Quarterly

LUST REG 6L: Leaking Underground Storage Tank Case Listing

For more current information, please refer to the State Water Resources Control Board's LUST database.

Date of Government Version: 09/09/2003
Date Data Arrived at EDR: 09/10/2003
Date Made Active in Reports: 10/07/2003
Number of Days to Update: 27

Source: California Regional Water Quality Control Board Lahontan Region (6)
Telephone: 530-542-5572
Last EDR Contact: 09/12/2011
Next Scheduled EDR Contact: 12/26/2011
Data Release Frequency: No Update Planned

LUST REG 8: Leaking Underground Storage Tanks

California Regional Water Quality Control Board Santa Ana Region (8). For more current information, please refer to the State Water Resources Control Board's LUST database.

Date of Government Version: 02/14/2005
Date Data Arrived at EDR: 02/15/2005
Date Made Active in Reports: 03/28/2005
Number of Days to Update: 41

Source: California Regional Water Quality Control Board Santa Ana Region (8)
Telephone: 909-782-4496
Last EDR Contact: 08/15/2011
Next Scheduled EDR Contact: 11/28/2011
Data Release Frequency: No Update Planned

LUST REG 7: Leaking Underground Storage Tank Case Listing

Leaking Underground Storage Tank locations. Imperial, Riverside, San Diego, Santa Barbara counties.

Date of Government Version: 02/26/2004
Date Data Arrived at EDR: 02/26/2004
Date Made Active in Reports: 03/24/2004
Number of Days to Update: 27

Source: California Regional Water Quality Control Board Colorado River Basin Region (7)
Telephone: 760-776-8943
Last EDR Contact: 08/01/2011
Next Scheduled EDR Contact: 11/14/2011
Data Release Frequency: No Update Planned

LUST REG 5: Leaking Underground Storage Tank Database

Leaking Underground Storage Tank locations. Alameda, Alpine, Amador, Butte, Colusa, Contra Costa, Calveras, El Dorado, Fresno, Glenn, Kern, Kings, Lake, Lassen, Madera, Mariposa, Merced, Modoc, Napa, Nevada, Placer, Plumas, Sacramento, San Joaquin, Shasta, Solano, Stanislaus, Sutter, Tehama, Tulare, Tuolumne, Yolo, Yuba counties.

Date of Government Version: 07/01/2008
Date Data Arrived at EDR: 07/22/2008
Date Made Active in Reports: 07/31/2008
Number of Days to Update: 9

Source: California Regional Water Quality Control Board Central Valley Region (5)
Telephone: 916-464-4834
Last EDR Contact: 07/01/2011
Next Scheduled EDR Contact: 10/17/2011
Data Release Frequency: No Update Planned

LUST REG 4: Underground Storage Tank Leak List

Los Angeles, Ventura counties. For more current information, please refer to the State Water Resources Control Board's LUST database.

Date of Government Version: 09/07/2004
Date Data Arrived at EDR: 09/07/2004
Date Made Active in Reports: 10/12/2004
Number of Days to Update: 35

Source: California Regional Water Quality Control Board Los Angeles Region (4)
Telephone: 213-576-6710
Last EDR Contact: 09/06/2011
Next Scheduled EDR Contact: 12/19/2011
Data Release Frequency: No Update Planned

LUST REG 3: Leaking Underground Storage Tank Database

Leaking Underground Storage Tank locations. Monterey, San Benito, San Luis Obispo, Santa Barbara, Santa Cruz counties.

Date of Government Version: 05/19/2003
Date Data Arrived at EDR: 05/19/2003
Date Made Active in Reports: 06/02/2003
Number of Days to Update: 14

Source: California Regional Water Quality Control Board Central Coast Region (3)
Telephone: 805-542-4786
Last EDR Contact: 07/18/2011
Next Scheduled EDR Contact: 10/31/2011
Data Release Frequency: No Update Planned

LUST REG 2: Fuel Leak List

Leaking Underground Storage Tank locations. Alameda, Contra Costa, Marin, Napa, San Francisco, San Mateo, Santa Clara, Solano, Sonoma counties.

Date of Government Version: 09/30/2004
Date Data Arrived at EDR: 10/20/2004
Date Made Active in Reports: 11/19/2004
Number of Days to Update: 30

Source: California Regional Water Quality Control Board San Francisco Bay Region (2)
Telephone: 510-622-2433
Last EDR Contact: 09/19/2011
Next Scheduled EDR Contact: 01/02/2012
Data Release Frequency: No Update Planned

LUST REG 1: Active Toxic Site Investigation

Del Norte, Humboldt, Lake, Mendocino, Modoc, Siskiyou, Sonoma, Trinity counties. For more current information, please refer to the State Water Resources Control Board's LUST database.

Date of Government Version: 02/01/2001
Date Data Arrived at EDR: 02/28/2001
Date Made Active in Reports: 03/29/2001
Number of Days to Update: 29

Source: California Regional Water Quality Control Board North Coast (1)
Telephone: 707-570-3769
Last EDR Contact: 08/01/2011
Next Scheduled EDR Contact: 11/14/2011
Data Release Frequency: No Update Planned

LUST REG 6V: Leaking Underground Storage Tank Case Listing

Leaking Underground Storage Tank locations. Inyo, Kern, Los Angeles, Mono, San Bernardino counties.

Date of Government Version: 06/07/2005
Date Data Arrived at EDR: 06/07/2005
Date Made Active in Reports: 06/29/2005
Number of Days to Update: 22

Source: California Regional Water Quality Control Board Victorville Branch Office (6)
Telephone: 760-241-7365
Last EDR Contact: 09/12/2011
Next Scheduled EDR Contact: 12/26/2011
Data Release Frequency: No Update Planned

INDIAN LUST R4: Leaking Underground Storage Tanks on Indian Land

LUSTs on Indian land in Florida, Mississippi and North Carolina.

Date of Government Version: 06/02/2022
Date Data Arrived at EDR: 06/13/2022
Date Made Active in Reports: 08/31/2022
Number of Days to Update: 79

Source: EPA Region 4
Telephone: 404-562-8677
Last EDR Contact: 12/06/2022
Next Scheduled EDR Contact: 01/30/2023
Data Release Frequency: Varies

INDIAN LUST R5: Leaking Underground Storage Tanks on Indian Land

Leaking underground storage tanks located on Indian Land in Michigan, Minnesota and Wisconsin.

Date of Government Version: 04/11/2022
Date Data Arrived at EDR: 06/13/2022
Date Made Active in Reports: 08/16/2022
Number of Days to Update: 64

Source: EPA, Region 5
Telephone: 312-886-7439
Last EDR Contact: 12/06/2022
Next Scheduled EDR Contact: 01/30/2023
Data Release Frequency: Varies

INDIAN LUST R6: Leaking Underground Storage Tanks on Indian Land
LUSTs on Indian land in New Mexico and Oklahoma.

Date of Government Version: 04/28/2022
Date Data Arrived at EDR: 06/13/2022
Date Made Active in Reports: 08/16/2022
Number of Days to Update: 64

Source: EPA Region 6
Telephone: 214-665-6597
Last EDR Contact: 12/06/2022
Next Scheduled EDR Contact: 01/30/2023
Data Release Frequency: Varies

INDIAN LUST R10: Leaking Underground Storage Tanks on Indian Land
LUSTs on Indian land in Alaska, Idaho, Oregon and Washington.

Date of Government Version: 04/20/2022
Date Data Arrived at EDR: 06/13/2022
Date Made Active in Reports: 08/16/2022
Number of Days to Update: 64

Source: EPA Region 10
Telephone: 206-553-2857
Last EDR Contact: 12/06/2022
Next Scheduled EDR Contact: 01/30/2023
Data Release Frequency: Varies

INDIAN LUST R8: Leaking Underground Storage Tanks on Indian Land
LUSTs on Indian land in Colorado, Montana, North Dakota, South Dakota, Utah and Wyoming.

Date of Government Version: 04/20/2022
Date Data Arrived at EDR: 06/13/2022
Date Made Active in Reports: 08/16/2022
Number of Days to Update: 64

Source: EPA Region 8
Telephone: 303-312-6271
Last EDR Contact: 12/06/2022
Next Scheduled EDR Contact: 01/30/2023
Data Release Frequency: Varies

INDIAN LUST R1: Leaking Underground Storage Tanks on Indian Land
A listing of leaking underground storage tank locations on Indian Land.

Date of Government Version: 04/28/2021
Date Data Arrived at EDR: 06/11/2021
Date Made Active in Reports: 09/07/2021
Number of Days to Update: 88

Source: EPA Region 1
Telephone: 617-918-1313
Last EDR Contact: 10/06/2022
Next Scheduled EDR Contact: 01/30/2023
Data Release Frequency: Varies

INDIAN LUST R9: Leaking Underground Storage Tanks on Indian Land
LUSTs on Indian land in Arizona, California, New Mexico and Nevada

Date of Government Version: 04/08/2022
Date Data Arrived at EDR: 06/13/2022
Date Made Active in Reports: 08/16/2022
Number of Days to Update: 64

Source: Environmental Protection Agency
Telephone: 415-972-3372
Last EDR Contact: 12/06/2022
Next Scheduled EDR Contact: 01/30/2023
Data Release Frequency: Varies

INDIAN LUST R7: Leaking Underground Storage Tanks on Indian Land
LUSTs on Indian land in Iowa, Kansas, and Nebraska

Date of Government Version: 04/14/2022
Date Data Arrived at EDR: 06/13/2022
Date Made Active in Reports: 08/16/2022
Number of Days to Update: 64

Source: EPA Region 7
Telephone: 913-551-7003
Last EDR Contact: 12/06/2022
Next Scheduled EDR Contact: 01/30/2023
Data Release Frequency: Varies

CPS-SLIC: Statewide SLIC Cases (GEOTRACKER)

Cleanup Program Sites (CPS; also known as Site Cleanups [SC] and formerly known as Spills, Leaks, Investigations, and Cleanups [SLIC] sites) included in GeoTracker. GeoTracker is the Water Boards data management system for sites that impact, or have the potential to impact, water quality in California, with emphasis on groundwater.

Date of Government Version: 08/31/2022
Date Data Arrived at EDR: 08/31/2022
Date Made Active in Reports: 11/17/2022
Number of Days to Update: 78

Source: State Water Resources Control Board
Telephone: 866-480-1028
Last EDR Contact: 12/02/2022
Next Scheduled EDR Contact: 03/20/2023
Data Release Frequency: Varies

SLIC REG 1: Active Toxic Site Investigations

The SLIC (Spills, Leaks, Investigations and Cleanup) program is designed to protect and restore water quality from spills, leaks, and similar discharges.

Date of Government Version: 04/03/2003
Date Data Arrived at EDR: 04/07/2003
Date Made Active in Reports: 04/25/2003
Number of Days to Update: 18

Source: California Regional Water Quality Control Board, North Coast Region (1)
Telephone: 707-576-2220
Last EDR Contact: 08/01/2011
Next Scheduled EDR Contact: 11/14/2011
Data Release Frequency: No Update Planned

SLIC REG 2: Spills, Leaks, Investigation & Cleanup Cost Recovery Listing

The SLIC (Spills, Leaks, Investigations and Cleanup) program is designed to protect and restore water quality from spills, leaks, and similar discharges.

Date of Government Version: 09/30/2004
Date Data Arrived at EDR: 10/20/2004
Date Made Active in Reports: 11/19/2004
Number of Days to Update: 30

Source: Regional Water Quality Control Board San Francisco Bay Region (2)
Telephone: 510-286-0457
Last EDR Contact: 09/19/2011
Next Scheduled EDR Contact: 01/02/2012
Data Release Frequency: No Update Planned

SLIC REG 3: Spills, Leaks, Investigation & Cleanup Cost Recovery Listing

The SLIC (Spills, Leaks, Investigations and Cleanup) program is designed to protect and restore water quality from spills, leaks, and similar discharges.

Date of Government Version: 05/18/2006
Date Data Arrived at EDR: 05/18/2006
Date Made Active in Reports: 06/15/2006
Number of Days to Update: 28

Source: California Regional Water Quality Control Board Central Coast Region (3)
Telephone: 805-549-3147
Last EDR Contact: 07/18/2011
Next Scheduled EDR Contact: 10/31/2011
Data Release Frequency: No Update Planned

SLIC REG 4: Spills, Leaks, Investigation & Cleanup Cost Recovery Listing

The SLIC (Spills, Leaks, Investigations and Cleanup) program is designed to protect and restore water quality from spills, leaks, and similar discharges.

Date of Government Version: 11/17/2004
Date Data Arrived at EDR: 11/18/2004
Date Made Active in Reports: 01/04/2005
Number of Days to Update: 47

Source: Region Water Quality Control Board Los Angeles Region (4)
Telephone: 213-576-6600
Last EDR Contact: 07/01/2011
Next Scheduled EDR Contact: 10/17/2011
Data Release Frequency: No Update Planned

SLIC REG 5: Spills, Leaks, Investigation & Cleanup Cost Recovery Listing

The SLIC (Spills, Leaks, Investigations and Cleanup) program is designed to protect and restore water quality from spills, leaks, and similar discharges.

Date of Government Version: 04/01/2005
Date Data Arrived at EDR: 04/05/2005
Date Made Active in Reports: 04/21/2005
Number of Days to Update: 16

Source: Regional Water Quality Control Board Central Valley Region (5)
Telephone: 916-464-3291
Last EDR Contact: 09/12/2011
Next Scheduled EDR Contact: 12/26/2011
Data Release Frequency: No Update Planned

SLIC REG 6V: Spills, Leaks, Investigation & Cleanup Cost Recovery Listing
The SLIC (Spills, Leaks, Investigations and Cleanup) program is designed to protect and restore water quality from spills, leaks, and similar discharges.

Date of Government Version: 05/24/2005
Date Data Arrived at EDR: 05/25/2005
Date Made Active in Reports: 06/16/2005
Number of Days to Update: 22

Source: Regional Water Quality Control Board, Victorville Branch
Telephone: 619-241-6583
Last EDR Contact: 08/15/2011
Next Scheduled EDR Contact: 11/28/2011
Data Release Frequency: No Update Planned

SLIC REG 6L: SLIC Sites
The SLIC (Spills, Leaks, Investigations and Cleanup) program is designed to protect and restore water quality from spills, leaks, and similar discharges.

Date of Government Version: 09/07/2004
Date Data Arrived at EDR: 09/07/2004
Date Made Active in Reports: 10/12/2004
Number of Days to Update: 35

Source: California Regional Water Quality Control Board, Lahontan Region
Telephone: 530-542-5574
Last EDR Contact: 08/15/2011
Next Scheduled EDR Contact: 11/28/2011
Data Release Frequency: No Update Planned

SLIC REG 7: SLIC List
The SLIC (Spills, Leaks, Investigations and Cleanup) program is designed to protect and restore water quality from spills, leaks, and similar discharges.

Date of Government Version: 11/24/2004
Date Data Arrived at EDR: 11/29/2004
Date Made Active in Reports: 01/04/2005
Number of Days to Update: 36

Source: California Regional Quality Control Board, Colorado River Basin Region
Telephone: 760-346-7491
Last EDR Contact: 08/01/2011
Next Scheduled EDR Contact: 11/14/2011
Data Release Frequency: No Update Planned

SLIC REG 8: Spills, Leaks, Investigation & Cleanup Cost Recovery Listing
The SLIC (Spills, Leaks, Investigations and Cleanup) program is designed to protect and restore water quality from spills, leaks, and similar discharges.

Date of Government Version: 04/03/2008
Date Data Arrived at EDR: 04/03/2008
Date Made Active in Reports: 04/14/2008
Number of Days to Update: 11

Source: California Region Water Quality Control Board Santa Ana Region (8)
Telephone: 951-782-3298
Last EDR Contact: 09/12/2011
Next Scheduled EDR Contact: 12/26/2011
Data Release Frequency: No Update Planned

SLIC REG 9: Spills, Leaks, Investigation & Cleanup Cost Recovery Listing
The SLIC (Spills, Leaks, Investigations and Cleanup) program is designed to protect and restore water quality from spills, leaks, and similar discharges.

Date of Government Version: 09/10/2007
Date Data Arrived at EDR: 09/11/2007
Date Made Active in Reports: 09/28/2007
Number of Days to Update: 17

Source: California Regional Water Quality Control Board San Diego Region (9)
Telephone: 858-467-2980
Last EDR Contact: 08/08/2011
Next Scheduled EDR Contact: 11/21/2011
Data Release Frequency: No Update Planned

Lists of state and tribal registered storage tanks

FEMA UST: Underground Storage Tank Listing
A listing of all FEMA owned underground storage tanks.

Date of Government Version: 10/14/2021
Date Data Arrived at EDR: 11/05/2021
Date Made Active in Reports: 02/01/2022
Number of Days to Update: 88

Source: FEMA
Telephone: 202-646-5797
Last EDR Contact: 09/27/2022
Next Scheduled EDR Contact: 01/16/2023
Data Release Frequency: Varies

UST CLOSURE: Proposed Closure of Underground Storage Tank (UST) Cases

UST cases that are being considered for closure by either the State Water Resources Control Board or the Executive Director have been posted for a 60-day public comment period. UST Case Closures being proposed for consideration by the State Water Resources Control Board. These are primarily UST cases that meet closure criteria under the decisional framework in State Water Board Resolution No. 92-49 and other Board orders. UST Case Closures proposed for consideration by the Executive Director pursuant to State Water Board Resolution No. 2012-0061. These are cases that meet the criteria of the Low-Threat UST Case Closure Policy. UST Case Closure Review Denials and Approved Orders.

Date of Government Version: 08/24/2022
Date Data Arrived at EDR: 08/31/2022
Date Made Active in Reports: 11/21/2022
Number of Days to Update: 82

Source: State Water Resources Control Board
Telephone: 916-327-7844
Last EDR Contact: 12/02/2022
Next Scheduled EDR Contact: 03/20/2023
Data Release Frequency: Varies

UST: Active UST Facilities

Active UST facilities gathered from the local regulatory agencies

Date of Government Version: 08/31/2022
Date Data Arrived at EDR: 08/31/2022
Date Made Active in Reports: 11/28/2022
Number of Days to Update: 89

Source: SWRCB
Telephone: 916-341-5851
Last EDR Contact: 12/02/2022
Next Scheduled EDR Contact: 03/20/2023
Data Release Frequency: Semi-Annually

MILITARY UST SITES: Military UST Sites (GEOTRACKER)

Military ust sites

Date of Government Version: 08/31/2022
Date Data Arrived at EDR: 08/31/2022
Date Made Active in Reports: 11/17/2022
Number of Days to Update: 78

Source: State Water Resources Control Board
Telephone: 866-480-1028
Last EDR Contact: 12/02/2022
Next Scheduled EDR Contact: 03/20/2023
Data Release Frequency: Varies

AST: Aboveground Petroleum Storage Tank Facilities

A listing of aboveground storage tank petroleum storage tank locations.

Date of Government Version: 07/06/2016
Date Data Arrived at EDR: 07/12/2016
Date Made Active in Reports: 09/19/2016
Number of Days to Update: 69

Source: California Environmental Protection Agency
Telephone: 916-327-5092
Last EDR Contact: 12/06/2022
Next Scheduled EDR Contact: 03/27/2023
Data Release Frequency: Varies

INDIAN UST R4: Underground Storage Tanks on Indian Land

The Indian Underground Storage Tank (UST) database provides information about underground storage tanks on Indian land in EPA Region 4 (Alabama, Florida, Georgia, Kentucky, Mississippi, North Carolina, South Carolina, Tennessee and Tribal Nations)

Date of Government Version: 06/02/2022
Date Data Arrived at EDR: 06/13/2022
Date Made Active in Reports: 08/31/2022
Number of Days to Update: 79

Source: EPA Region 4
Telephone: 404-562-9424
Last EDR Contact: 12/06/2022
Next Scheduled EDR Contact: 01/30/2023
Data Release Frequency: Varies

INDIAN UST R10: Underground Storage Tanks on Indian Land

The Indian Underground Storage Tank (UST) database provides information about underground storage tanks on Indian land in EPA Region 10 (Alaska, Idaho, Oregon, Washington, and Tribal Nations).

Date of Government Version: 04/20/2022
Date Data Arrived at EDR: 06/13/2022
Date Made Active in Reports: 08/16/2022
Number of Days to Update: 64

Source: EPA Region 10
Telephone: 206-553-2857
Last EDR Contact: 12/06/2022
Next Scheduled EDR Contact: 01/30/2023
Data Release Frequency: Varies

INDIAN UST R7: Underground Storage Tanks on Indian Land

The Indian Underground Storage Tank (UST) database provides information about underground storage tanks on Indian land in EPA Region 7 (Iowa, Kansas, Missouri, Nebraska, and 9 Tribal Nations).

Date of Government Version: 04/14/2022
Date Data Arrived at EDR: 06/13/2022
Date Made Active in Reports: 08/16/2022
Number of Days to Update: 64

Source: EPA Region 7
Telephone: 913-551-7003
Last EDR Contact: 12/06/2022
Next Scheduled EDR Contact: 01/30/2023
Data Release Frequency: Varies

INDIAN UST R8: Underground Storage Tanks on Indian Land

The Indian Underground Storage Tank (UST) database provides information about underground storage tanks on Indian land in EPA Region 8 (Colorado, Montana, North Dakota, South Dakota, Utah, Wyoming and 27 Tribal Nations).

Date of Government Version: 04/20/2022
Date Data Arrived at EDR: 06/13/2022
Date Made Active in Reports: 08/16/2022
Number of Days to Update: 64

Source: EPA Region 8
Telephone: 303-312-6137
Last EDR Contact: 12/06/2022
Next Scheduled EDR Contact: 01/30/2023
Data Release Frequency: Varies

INDIAN UST R9: Underground Storage Tanks on Indian Land

The Indian Underground Storage Tank (UST) database provides information about underground storage tanks on Indian land in EPA Region 9 (Arizona, California, Hawaii, Nevada, the Pacific Islands, and Tribal Nations).

Date of Government Version: 04/08/2022
Date Data Arrived at EDR: 06/13/2022
Date Made Active in Reports: 08/16/2022
Number of Days to Update: 64

Source: EPA Region 9
Telephone: 415-972-3368
Last EDR Contact: 12/06/2022
Next Scheduled EDR Contact: 01/30/2023
Data Release Frequency: Varies

INDIAN UST R1: Underground Storage Tanks on Indian Land

The Indian Underground Storage Tank (UST) database provides information about underground storage tanks on Indian land in EPA Region 1 (Connecticut, Maine, Massachusetts, New Hampshire, Rhode Island, Vermont and ten Tribal Nations).

Date of Government Version: 04/07/2022
Date Data Arrived at EDR: 06/13/2022
Date Made Active in Reports: 08/16/2022
Number of Days to Update: 64

Source: EPA, Region 1
Telephone: 617-918-1313
Last EDR Contact: 12/06/2022
Next Scheduled EDR Contact: 01/30/2023
Data Release Frequency: Varies

INDIAN UST R6: Underground Storage Tanks on Indian Land

The Indian Underground Storage Tank (UST) database provides information about underground storage tanks on Indian land in EPA Region 6 (Louisiana, Arkansas, Oklahoma, New Mexico, Texas and 65 Tribes).

Date of Government Version: 04/28/2022
Date Data Arrived at EDR: 06/13/2022
Date Made Active in Reports: 08/16/2022
Number of Days to Update: 64

Source: EPA Region 6
Telephone: 214-665-7591
Last EDR Contact: 12/06/2022
Next Scheduled EDR Contact: 01/30/2023
Data Release Frequency: Varies

INDIAN UST R5: Underground Storage Tanks on Indian Land

The Indian Underground Storage Tank (UST) database provides information about underground storage tanks on Indian land in EPA Region 5 (Michigan, Minnesota and Wisconsin and Tribal Nations).

Date of Government Version: 04/11/2022
Date Data Arrived at EDR: 06/13/2022
Date Made Active in Reports: 08/16/2022
Number of Days to Update: 64

Source: EPA Region 5
Telephone: 312-886-6136
Last EDR Contact: 12/06/2022
Next Scheduled EDR Contact: 01/30/2023
Data Release Frequency: Varies

Lists of state and tribal voluntary cleanup sites

VCP: Voluntary Cleanup Program Properties

Contains low threat level properties with either confirmed or unconfirmed releases and the project proponents have request that DTSC oversee investigation and/or cleanup activities and have agreed to provide coverage for DTSC's costs.

Date of Government Version: 07/25/2022
Date Data Arrived at EDR: 07/25/2022
Date Made Active in Reports: 10/05/2022
Number of Days to Update: 72

Source: Department of Toxic Substances Control
Telephone: 916-323-3400
Last EDR Contact: 10/24/2022
Next Scheduled EDR Contact: 02/06/2023
Data Release Frequency: Quarterly

INDIAN VCP R7: Voluntary Cleanup Priority Lisitng

A listing of voluntary cleanup priority sites located on Indian Land located in Region 7.

Date of Government Version: 03/20/2008
Date Data Arrived at EDR: 04/22/2008
Date Made Active in Reports: 05/19/2008
Number of Days to Update: 27

Source: EPA, Region 7
Telephone: 913-551-7365
Last EDR Contact: 07/08/2021
Next Scheduled EDR Contact: 07/20/2009
Data Release Frequency: Varies

INDIAN VCP R1: Voluntary Cleanup Priority Listing

A listing of voluntary cleanup priority sites located on Indian Land located in Region 1.

Date of Government Version: 07/27/2015
Date Data Arrived at EDR: 09/29/2015
Date Made Active in Reports: 02/18/2016
Number of Days to Update: 142

Source: EPA, Region 1
Telephone: 617-918-1102
Last EDR Contact: 12/13/2022
Next Scheduled EDR Contact: 04/03/2023
Data Release Frequency: Varies

Lists of state and tribal brownfield sites

BROWNFIELDS: Considered Brownfieds Sites Listing

A listing of sites the SWRCB considers to be Brownfields since these are sites have come to them through the MOA Process.

Date of Government Version: 09/19/2022
Date Data Arrived at EDR: 09/19/2022
Date Made Active in Reports: 12/07/2022
Number of Days to Update: 79

Source: State Water Resources Control Board
Telephone: 916-323-7905
Last EDR Contact: 12/14/2022
Next Scheduled EDR Contact: 04/03/2023
Data Release Frequency: Quarterly

ADDITIONAL ENVIRONMENTAL RECORDS

Local Brownfield lists

US BROWNFIELDS: A Listing of Brownfields Sites

Brownfields are real property, the expansion, redevelopment, or reuse of which may be complicated by the presence or potential presence of a hazardous substance, pollutant, or contaminant. Cleaning up and reinvesting in these properties takes development pressures off of undeveloped, open land, and both improves and protects the environment. Assessment, Cleanup and Redevelopment Exchange System (ACRES) stores information reported by EPA Brownfields grant recipients on brownfields properties assessed or cleaned up with grant funding as well as information on Targeted Brownfields Assessments performed by EPA Regions. A listing of ACRES Brownfield sites is obtained from Cleanups in My Community. Cleanups in My Community provides information on Brownfields properties for which information is reported back to EPA, as well as areas served by Brownfields grant programs.

Date of Government Version: 02/23/2022
Date Data Arrived at EDR: 03/10/2022
Date Made Active in Reports: 03/10/2022
Number of Days to Update: 0

Source: Environmental Protection Agency
Telephone: 202-566-2777
Last EDR Contact: 12/07/2022
Next Scheduled EDR Contact: 03/27/2023
Data Release Frequency: Semi-Annually

Local Lists of Landfill / Solid Waste Disposal Sites

WMUDS/SWAT: Waste Management Unit Database

Waste Management Unit Database System. WMUDS is used by the State Water Resources Control Board staff and the Regional Water Quality Control Boards for program tracking and inventory of waste management units. WMUDS is composed of the following databases: Facility Information, Scheduled Inspections Information, Waste Management Unit Information, SWAT Program Information, SWAT Report Summary Information, SWAT Report Summary Data, Chapter 15 (formerly Subchapter 15) Information, Chapter 15 Monitoring Parameters, TPCA Program Information, RCRA Program Information, Closure Information, and Interested Parties Information.

Date of Government Version: 04/01/2000
Date Data Arrived at EDR: 04/10/2000
Date Made Active in Reports: 05/10/2000
Number of Days to Update: 30

Source: State Water Resources Control Board
Telephone: 916-227-4448
Last EDR Contact: 10/20/2022
Next Scheduled EDR Contact: 02/06/2023
Data Release Frequency: No Update Planned

SWRCY: Recycler Database

A listing of recycling facilities in California.

Date of Government Version: 08/31/2022
Date Data Arrived at EDR: 08/31/2022
Date Made Active in Reports: 11/18/2022
Number of Days to Update: 79

Source: Department of Conservation
Telephone: 916-323-3836
Last EDR Contact: 12/02/2022
Next Scheduled EDR Contact: 03/20/2023
Data Release Frequency: Quarterly

HAULERS: Registered Waste Tire Haulers Listing

A listing of registered waste tire haulers.

Date of Government Version: 08/12/2022
Date Data Arrived at EDR: 08/16/2022
Date Made Active in Reports: 08/26/2022
Number of Days to Update: 10

Source: Integrated Waste Management Board
Telephone: 916-341-6422
Last EDR Contact: 11/15/2022
Next Scheduled EDR Contact: 02/20/2023
Data Release Frequency: Varies

INDIAN ODI: Report on the Status of Open Dumps on Indian Lands

Location of open dumps on Indian land.

Date of Government Version: 12/31/1998
Date Data Arrived at EDR: 12/03/2007
Date Made Active in Reports: 01/24/2008
Number of Days to Update: 52

Source: Environmental Protection Agency
Telephone: 703-308-8245
Last EDR Contact: 10/20/2022
Next Scheduled EDR Contact: 02/06/2023
Data Release Frequency: Varies

DEBRIS REGION 9: Torres Martinez Reservation Illegal Dump Site Locations

A listing of illegal dump sites location on the Torres Martinez Indian Reservation located in eastern Riverside County and northern Imperial County, California.

Date of Government Version: 01/12/2009
Date Data Arrived at EDR: 05/07/2009
Date Made Active in Reports: 09/21/2009
Number of Days to Update: 137

Source: EPA, Region 9
Telephone: 415-947-4219
Last EDR Contact: 10/11/2022
Next Scheduled EDR Contact: 01/30/2023
Data Release Frequency: No Update Planned

ODI: Open Dump Inventory

An open dump is defined as a disposal facility that does not comply with one or more of the Part 257 or Part 258 Subtitle D Criteria.

Date of Government Version: 06/30/1985
Date Data Arrived at EDR: 08/09/2004
Date Made Active in Reports: 09/17/2004
Number of Days to Update: 39

Source: Environmental Protection Agency
Telephone: 800-424-9346
Last EDR Contact: 06/09/2004
Next Scheduled EDR Contact: N/A
Data Release Frequency: No Update Planned

IHS OPEN DUMPS: Open Dumps on Indian Land
A listing of all open dumps located on Indian Land in the United States.

Date of Government Version: 04/01/2014
Date Data Arrived at EDR: 08/06/2014
Date Made Active in Reports: 01/29/2015
Number of Days to Update: 176
Source: Department of Health & Human Serivces, Indian Health Service
Telephone: 301-443-1452
Last EDR Contact: 10/28/2022
Next Scheduled EDR Contact: 02/06/2023
Data Release Frequency: Varies

Local Lists of Hazardous waste / Contaminated Sites

US HIST CDL: National Clandestine Laboratory Register
A listing of clandestine drug lab locations that have been removed from the DEAs National Clandestine Laboratory Register.

Date of Government Version: 07/29/2022
Date Data Arrived at EDR: 08/18/2022
Date Made Active in Reports: 10/24/2022
Number of Days to Update: 67
Source: Drug Enforcement Administration
Telephone: 202-307-1000
Last EDR Contact: 11/16/2022
Next Scheduled EDR Contact: 03/06/2023
Data Release Frequency: No Update Planned

HIST CAL-SITES: Calsites Database
The Calsites database contains potential or confirmed hazardous substance release properties. In 1996, California EPA reevaluated and significantly reduced the number of sites in the Calsites database. No longer updated by the state agency. It has been replaced by ENVIROSTOR.

Date of Government Version: 08/08/2005
Date Data Arrived at EDR: 08/03/2006
Date Made Active in Reports: 08/24/2006
Number of Days to Update: 21
Source: Department of Toxic Substance Control
Telephone: 916-323-3400
Last EDR Contact: 02/23/2009
Next Scheduled EDR Contact: 05/25/2009
Data Release Frequency: No Update Planned

SCH: School Property Evaluation Program
This category contains proposed and existing school sites that are being evaluated by DTSC for possible hazardous materials contamination. In some cases, these properties may be listed in the CalSites category depending on the level of threat to public health and safety or the environment they pose.

Date of Government Version: 07/25/2022
Date Data Arrived at EDR: 07/25/2022
Date Made Active in Reports: 10/05/2022
Number of Days to Update: 72
Source: Department of Toxic Substances Control
Telephone: 916-323-3400
Last EDR Contact: 10/24/2022
Next Scheduled EDR Contact: 02/06/2023
Data Release Frequency: Quarterly

CDL: Clandestine Drug Labs
A listing of drug lab locations. Listing of a location in this database does not indicate that any illegal drug lab materials were or were not present there, and does not constitute a determination that the location either requires or does not require additional cleanup work.

Date of Government Version: 12/31/2019
Date Data Arrived at EDR: 01/20/2021
Date Made Active in Reports: 04/08/2021
Number of Days to Update: 78
Source: Department of Toxic Substances Control
Telephone: 916-255-6504
Last EDR Contact: 11/23/2022
Next Scheduled EDR Contact: 02/13/2023
Data Release Frequency: Varies

TOXIC PITS: Toxic Pits Cleanup Act Sites
Toxic PITS Cleanup Act Sites. TOXIC PITS identifies sites suspected of containing hazardous substances where cleanup has not yet been completed.

Date of Government Version: 07/01/1995
Date Data Arrived at EDR: 08/30/1995
Date Made Active in Reports: 09/26/1995
Number of Days to Update: 27
Source: State Water Resources Control Board
Telephone: 916-227-4364
Last EDR Contact: 01/26/2009
Next Scheduled EDR Contact: 04/27/2009
Data Release Frequency: No Update Planned

CERS HAZ WASTE: CERS HAZ WASTE

List of sites in the California Environmental Protection Agency (CalEPA) Regulated Site Portal which fall under the Hazardous Chemical Management, Hazardous Waste Onsite Treatment, Household Hazardous Waste Collection, Hazardous Waste Generator, and RCRA LQ HW Generator programs.

Date of Government Version: 07/18/2022
Date Data Arrived at EDR: 07/18/2022
Date Made Active in Reports: 09/30/2022
Number of Days to Update: 74

Source: CalEPA
Telephone: 916-323-2514
Last EDR Contact: 10/17/2022
Next Scheduled EDR Contact: 01/30/2023
Data Release Frequency: Quarterly

US CDL: Clandestine Drug Labs

A listing of clandestine drug lab locations. The U.S. Department of Justice ("the Department") provides this web site as a public service. It contains addresses of some locations where law enforcement agencies reported they found chemicals or other items that indicated the presence of either clandestine drug laboratories or dumpsites. In most cases, the source of the entries is not the Department, and the Department has not verified the entry and does not guarantee its accuracy. Members of the public must verify the accuracy of all entries by, for example, contacting local law enforcement and local health departments.

Date of Government Version: 07/29/2022
Date Data Arrived at EDR: 08/18/2022
Date Made Active in Reports: 10/24/2022
Number of Days to Update: 67

Source: Drug Enforcement Administration
Telephone: 202-307-1000
Last EDR Contact: 11/16/2022
Next Scheduled EDR Contact: 03/06/2023
Data Release Frequency: Quarterly

Local Lists of Registered Storage Tanks

SWEEPS UST: SWEEPS UST Listing

Statewide Environmental Evaluation and Planning System. This underground storage tank listing was updated and maintained by a company contacted by the SWRCB in the early 1990's. The listing is no longer updated or maintained. The local agency is the contact for more information on a site on the SWEEPS list.

Date of Government Version: 06/01/1994
Date Data Arrived at EDR: 07/07/2005
Date Made Active in Reports: 08/11/2005
Number of Days to Update: 35

Source: State Water Resources Control Board
Telephone: N/A
Last EDR Contact: 06/03/2005
Next Scheduled EDR Contact: N/A
Data Release Frequency: No Update Planned

HIST UST: Hazardous Substance Storage Container Database

The Hazardous Substance Storage Container Database is a historical listing of UST sites. Refer to local/county source for current data.

Date of Government Version: 10/15/1990
Date Data Arrived at EDR: 01/25/1991
Date Made Active in Reports: 02/12/1991
Number of Days to Update: 18

Source: State Water Resources Control Board
Telephone: 916-341-5851
Last EDR Contact: 07/26/2001
Next Scheduled EDR Contact: N/A
Data Release Frequency: No Update Planned

SAN FRANCISCO AST: Aboveground Storage Tank Site Listing

Aboveground storage tank sites

Date of Government Version: 08/04/2022
Date Data Arrived at EDR: 08/04/2022
Date Made Active in Reports: 10/20/2022
Number of Days to Update: 77

Source: San Francisco County Department of Public Health
Telephone: 415-252-3896
Last EDR Contact: 10/26/2022
Next Scheduled EDR Contact: 02/16/2023
Data Release Frequency: Varies

CA FID UST: Facility Inventory Database

The Facility Inventory Database (FID) contains a historical listing of active and inactive underground storage tank locations from the State Water Resource Control Board. Refer to local/county source for current data.

Date of Government Version: 10/31/1994
Date Data Arrived at EDR: 09/05/1995
Date Made Active in Reports: 09/29/1995
Number of Days to Update: 24

Source: California Environmental Protection Agency
Telephone: 916-341-5851
Last EDR Contact: 12/28/1998
Next Scheduled EDR Contact: N/A
Data Release Frequency: No Update Planned

CERS TANKS: California Environmental Reporting System (CERS) Tanks

List of sites in the California Environmental Protection Agency (CalEPA) Regulated Site Portal which fall under the Aboveground Petroleum Storage and Underground Storage Tank regulatory programs.

Date of Government Version: 07/18/2022
Date Data Arrived at EDR: 07/18/2022
Date Made Active in Reports: 09/30/2022
Number of Days to Update: 74

Source: California Environmental Protection Agency
Telephone: 916-323-2514
Last EDR Contact: 10/17/2022
Next Scheduled EDR Contact: 01/30/2023
Data Release Frequency: Quarterly

Local Land Records

LIENS: Environmental Liens Listing

A listing of property locations with environmental liens for California where DTSC is a lien holder.

Date of Government Version: 08/23/2022
Date Data Arrived at EDR: 08/24/2022
Date Made Active in Reports: 11/14/2022
Number of Days to Update: 82

Source: Department of Toxic Substances Control
Telephone: 916-323-3400
Last EDR Contact: 12/19/2022
Next Scheduled EDR Contact: 03/13/2023
Data Release Frequency: Varies

LIENS 2: CERCLA Lien Information

A Federal CERCLA ('Superfund') lien can exist by operation of law at any site or property at which EPA has spent Superfund monies. These monies are spent to investigate and address releases and threatened releases of contamination. CERCLIS provides information as to the identity of these sites and properties.

Date of Government Version: 10/27/2022
Date Data Arrived at EDR: 11/01/2022
Date Made Active in Reports: 11/15/2022
Number of Days to Update: 14

Source: Environmental Protection Agency
Telephone: 202-564-6023
Last EDR Contact: 12/01/2022
Next Scheduled EDR Contact: 04/10/2023
Data Release Frequency: Semi-Annually

DEED: Deed Restriction Listing

Site Mitigation and Brownfields Reuse Program Facility Sites with Deed Restrictions & Hazardous Waste Management Program Facility Sites with Deed / Land Use Restriction. The DTSC Site Mitigation and Brownfields Reuse Program (SMBRP) list includes sites cleaned up under the program's oversight and generally does not include current or former hazardous waste facilities that required a hazardous waste facility permit. The list represents deed restrictions that are active. Some sites have multiple deed restrictions. The DTSC Hazardous Waste Management Program (HWMP) has developed a list of current or former hazardous waste facilities that have a recorded land use restriction at the local county recorder's office. The land use restrictions on this list were required by the DTSC HWMP as a result of the presence of hazardous substances that remain on site after the facility (or part of the facility) has been closed or cleaned up. The types of land use restriction include deed notice, deed restriction, or a land use restriction that binds current and future owners.

Date of Government Version: 08/25/2022
Date Data Arrived at EDR: 08/25/2022
Date Made Active in Reports: 11/14/2022
Number of Days to Update: 81

Source: DTSC and SWRCB
Telephone: 916-323-3400
Last EDR Contact: 11/29/2022
Next Scheduled EDR Contact: 03/13/2023
Data Release Frequency: Semi-Annually

Records of Emergency Release Reports

HMIRS: Hazardous Materials Information Reporting System
Hazardous Materials Incident Report System. HMIRS contains hazardous material spill incidents reported to DOT.

Date of Government Version: 09/19/2022
Date Data Arrived at EDR: 09/19/2022
Date Made Active in Reports: 09/30/2022
Number of Days to Update: 11

Source: U.S. Department of Transportation
Telephone: 202-366-4555
Last EDR Contact: 12/14/2022
Next Scheduled EDR Contact: 04/03/2023
Data Release Frequency: Quarterly

CHMIRS: California Hazardous Material Incident Report System
California Hazardous Material Incident Reporting System. CHMIRS contains information on reported hazardous material incidents (accidental releases or spills).

Date of Government Version: 06/30/2022
Date Data Arrived at EDR: 07/18/2022
Date Made Active in Reports: 09/30/2022
Number of Days to Update: 74

Source: Office of Emergency Services
Telephone: 916-845-8400
Last EDR Contact: 10/17/2022
Next Scheduled EDR Contact: 01/30/2023
Data Release Frequency: Semi-Annually

LDS: Land Disposal Sites Listing (GEOTRACKER)
Land Disposal sites (Landfills) included in GeoTracker. GeoTracker is the Water Boards data management system for sites that impact, or have the potential to impact, water quality in California, with emphasis on groundwater.

Date of Government Version: 08/31/2022
Date Data Arrived at EDR: 08/31/2022
Date Made Active in Reports: 11/17/2022
Number of Days to Update: 78

Source: State Water Qualilty Control Board
Telephone: 866-480-1028
Last EDR Contact: 12/02/2022
Next Scheduled EDR Contact: 03/20/2023
Data Release Frequency: Quarterly

MCS: Military Cleanup Sites Listing (GEOTRACKER)
Military sites (consisting of: Military UST sites; Military Privatized sites; and Military Cleanup sites [formerly known as DoD non UST]) included in GeoTracker. GeoTracker is the Water Boards data management system for sites that impact, or have the potential to impact, water quality in California, with emphasis on groundwater.

Date of Government Version: 08/31/2022
Date Data Arrived at EDR: 08/31/2022
Date Made Active in Reports: 11/17/2022
Number of Days to Update: 78

Source: State Water Resources Control Board
Telephone: 866-480-1028
Last EDR Contact: 12/02/2022
Next Scheduled EDR Contact: 03/20/2023
Data Release Frequency: Quarterly

SPILLS 90: SPILLS90 data from FirstSearch
Spills 90 includes those spill and release records available exclusively from FirstSearch databases. Typically, they may include chemical, oil and/or hazardous substance spills recorded after 1990. Duplicate records that are already included in EDR incident and release records are not included in Spills 90.

Date of Government Version: 06/06/2012
Date Data Arrived at EDR: 01/03/2013
Date Made Active in Reports: 02/22/2013
Number of Days to Update: 50

Source: FirstSearch
Telephone: N/A
Last EDR Contact: 01/03/2013
Next Scheduled EDR Contact: N/A
Data Release Frequency: No Update Planned

Other Ascertainable Records

RCRA NonGen / NLR: RCRA - Non Generators / No Longer Regulated
RCRAInfo is EPA's comprehensive information system, providing access to data supporting the Resource Conservation and Recovery Act (RCRA) of 1976 and the Hazardous and Solid Waste Amendments (HSWA) of 1984. The database includes selective information on sites which generate, transport, store, treat and/or dispose of hazardous waste as defined by the Resource Conservation and Recovery Act (RCRA). Non-Generators do not presently generate hazardous waste.

Date of Government Version: 11/21/2022
Date Data Arrived at EDR: 11/21/2022
Date Made Active in Reports: 12/05/2022
Number of Days to Update: 14

Source: Environmental Protection Agency
Telephone: (415) 495-8895
Last EDR Contact: 12/21/2022
Next Scheduled EDR Contact: 04/03/2023
Data Release Frequency: Quarterly

FUDS: Formerly Used Defense Sites

The listing includes locations of Formerly Used Defense Sites properties where the US Army Corps of Engineers is actively working or will take necessary cleanup actions.

Date of Government Version: 08/11/2022
Date Data Arrived at EDR: 08/11/2022
Date Made Active in Reports: 09/30/2022
Number of Days to Update: 50

Source: U.S. Army Corps of Engineers
Telephone: 202-528-4285
Last EDR Contact: 11/10/2022
Next Scheduled EDR Contact: 02/27/2023
Data Release Frequency: Varies

DOD: Department of Defense Sites

This data set consists of federally owned or administered lands, administered by the Department of Defense, that have any area equal to or greater than 640 acres of the United States, Puerto Rico, and the U.S. Virgin Islands.

Date of Government Version: 06/07/2021
Date Data Arrived at EDR: 07/13/2021
Date Made Active in Reports: 03/09/2022
Number of Days to Update: 239

Source: USGS
Telephone: 888-275-8747
Last EDR Contact: 10/13/2022
Next Scheduled EDR Contact: 01/23/2023
Data Release Frequency: Varies

FEDLAND: Federal and Indian Lands

Federally and Indian administrated lands of the United States. Lands included are administrated by: Army Corps of Engineers, Bureau of Reclamation, National Wild and Scenic River, National Wildlife Refuge, Public Domain Land, Wilderness, Wilderness Study Area, Wildlife Management Area, Bureau of Indian Affairs, Bureau of Land Management, Department of Justice, Forest Service, Fish and Wildlife Service, National Park Service.

Date of Government Version: 04/02/2018
Date Data Arrived at EDR: 04/11/2018
Date Made Active in Reports: 11/06/2019
Number of Days to Update: 574

Source: U.S. Geological Survey
Telephone: 888-275-8747
Last EDR Contact: 10/03/2022
Next Scheduled EDR Contact: 01/16/2023
Data Release Frequency: N/A

SCRD DRYCLEANERS: State Coalition for Remediation of Drycleaners Listing

The State Coalition for Remediation of Drycleaners was established in 1998, with support from the U.S. EPA Office of Superfund Remediation and Technology Innovation. It is comprised of representatives of states with established drycleaner remediation programs. Currently the member states are Alabama, Connecticut, Florida, Illinois, Kansas, Minnesota, Missouri, North Carolina, Oregon, South Carolina, Tennessee, Texas, and Wisconsin.

Date of Government Version: 01/01/2017
Date Data Arrived at EDR: 02/03/2017
Date Made Active in Reports: 04/07/2017
Number of Days to Update: 63

Source: Environmental Protection Agency
Telephone: 615-532-8599
Last EDR Contact: 11/03/2022
Next Scheduled EDR Contact: 02/20/2023
Data Release Frequency: Varies

US FIN ASSUR: Financial Assurance Information

All owners and operators of facilities that treat, store, or dispose of hazardous waste are required to provide proof that they will have sufficient funds to pay for the clean up, closure, and post-closure care of their facilities.

Date of Government Version: 09/19/2022
Date Data Arrived at EDR: 09/20/2022
Date Made Active in Reports: 12/22/2022
Number of Days to Update: 93

Source: Environmental Protection Agency
Telephone: 202-566-1917
Last EDR Contact: 12/14/2022
Next Scheduled EDR Contact: 04/03/2023
Data Release Frequency: Quarterly

GOVERNMENT RECORDS SEARCHED / DATA CURRENCY TRACKING

EPA WATCH LIST: EPA WATCH LIST

EPA maintains a "Watch List" to facilitate dialogue between EPA, state and local environmental agencies on enforcement matters relating to facilities with alleged violations identified as either significant or high priority. Being on the Watch List does not mean that the facility has actually violated the law only that an investigation by EPA or a state or local environmental agency has led those organizations to allege that an unproven violation has in fact occurred. Being on the Watch List does not represent a higher level of concern regarding the alleged violations that were detected, but instead indicates cases requiring additional dialogue between EPA, state and local agencies - primarily because of the length of time the alleged violation has gone unaddressed or unresolved.

Date of Government Version: 08/30/2013
Date Data Arrived at EDR: 03/21/2014
Date Made Active in Reports: 06/17/2014
Number of Days to Update: 88

Source: Environmental Protection Agency
Telephone: 617-520-3000
Last EDR Contact: 10/28/2022
Next Scheduled EDR Contact: 02/16/2023
Data Release Frequency: Quarterly

2020 COR ACTION: 2020 Corrective Action Program List

The EPA has set ambitious goals for the RCRA Corrective Action program by creating the 2020 Corrective Action Universe. This RCRA cleanup baseline includes facilities expected to need corrective action. The 2020 universe contains a wide variety of sites. Some properties are heavily contaminated while others were contaminated but have since been cleaned up. Still others have not been fully investigated yet, and may require little or no remediation. Inclusion in the 2020 Universe does not necessarily imply failure on the part of a facility to meet its RCRA obligations.

Date of Government Version: 09/30/2017
Date Data Arrived at EDR: 05/08/2018
Date Made Active in Reports: 07/20/2018
Number of Days to Update: 73

Source: Environmental Protection Agency
Telephone: 703-308-4044
Last EDR Contact: 10/28/2022
Next Scheduled EDR Contact: 02/16/2023
Data Release Frequency: Varies

TSCA: Toxic Substances Control Act

Toxic Substances Control Act. TSCA identifies manufacturers and importers of chemical substances included on the TSCA Chemical Substance Inventory list. It includes data on the production volume of these substances by plant site.

Date of Government Version: 12/31/2016
Date Data Arrived at EDR: 06/17/2020
Date Made Active in Reports: 09/10/2020
Number of Days to Update: 85

Source: EPA
Telephone: 202-260-5521
Last EDR Contact: 12/12/2022
Next Scheduled EDR Contact: 03/27/2023
Data Release Frequency: Every 4 Years

TRIS: Toxic Chemical Release Inventory System

Toxic Release Inventory System. TRIS identifies facilities which release toxic chemicals to the air, water and land in reportable quantities under SARA Title III Section 313.

Date of Government Version: 12/31/2018
Date Data Arrived at EDR: 08/14/2020
Date Made Active in Reports: 11/04/2020
Number of Days to Update: 82

Source: EPA
Telephone: 202-566-0250
Last EDR Contact: 11/01/2022
Next Scheduled EDR Contact: 02/27/2023
Data Release Frequency: Annually

SSTS: Section 7 Tracking Systems

Section 7 of the Federal Insecticide, Fungicide and Rodenticide Act, as amended (92 Stat. 829) requires all registered pesticide-producing establishments to submit a report to the Environmental Protection Agency by March 1st each year. Each establishment must report the types and amounts of pesticides, active ingredients and devices being produced, and those having been produced and sold or distributed in the past year.

Date of Government Version: 07/18/2022
Date Data Arrived at EDR: 07/18/2022
Date Made Active in Reports: 07/29/2022
Number of Days to Update: 11

Source: EPA
Telephone: 202-564-4203
Last EDR Contact: 10/18/2022
Next Scheduled EDR Contact: 01/30/2023
Data Release Frequency: Annually

ROD: Records Of Decision

Record of Decision. ROD documents mandate a permanent remedy at an NPL (Superfund) site containing technical and health information to aid in the cleanup.

Date of Government Version: 10/27/2022
Date Data Arrived at EDR: 11/01/2022
Date Made Active in Reports: 11/15/2022
Number of Days to Update: 14

Source: EPA
Telephone: 703-416-0223
Last EDR Contact: 12/01/2022
Next Scheduled EDR Contact: 03/13/2023
Data Release Frequency: Annually

RMP: Risk Management Plans

When Congress passed the Clean Air Act Amendments of 1990, it required EPA to publish regulations and guidance for chemical accident prevention at facilities using extremely hazardous substances. The Risk Management Program Rule (RMP Rule) was written to implement Section 112(r) of these amendments. The rule, which built upon existing industry codes and standards, requires companies of all sizes that use certain flammable and toxic substances to develop a Risk Management Program, which includes a(n): Hazard assessment that details the potential effects of an accidental release, an accident history of the last five years, and an evaluation of worst-case and alternative accidental releases; Prevention program that includes safety precautions and maintenance, monitoring, and employee training measures; and Emergency response program that spells out emergency health care, employee training measures and procedures for informing the public and response agencies (e.g the fire department) should an accident occur.

Date of Government Version: 04/27/2022
Date Data Arrived at EDR: 05/04/2022
Date Made Active in Reports: 05/10/2022
Number of Days to Update: 6

Source: Environmental Protection Agency
Telephone: 202-564-8600
Last EDR Contact: 10/27/2022
Next Scheduled EDR Contact: 01/30/2023
Data Release Frequency: Varies

RAATS: RCRA Administrative Action Tracking System

RCRA Administration Action Tracking System. RAATS contains records based on enforcement actions issued under RCRA pertaining to major violators and includes administrative and civil actions brought by the EPA. For administration actions after September 30, 1995, data entry in the RAATS database was discontinued. EPA will retain a copy of the database for historical records. It was necessary to terminate RAATS because a decrease in agency resources made it impossible to continue to update the information contained in the database.

Date of Government Version: 04/17/1995
Date Data Arrived at EDR: 07/03/1995
Date Made Active in Reports: 08/07/1995
Number of Days to Update: 35

Source: EPA
Telephone: 202-564-4104
Last EDR Contact: 06/02/2008
Next Scheduled EDR Contact: 09/01/2008
Data Release Frequency: No Update Planned

PRP: Potentially Responsible Parties

A listing of verified Potentially Responsible Parties

Date of Government Version: 10/27/2022
Date Data Arrived at EDR: 11/01/2022
Date Made Active in Reports: 11/15/2022
Number of Days to Update: 14

Source: EPA
Telephone: 202-564-6023
Last EDR Contact: 12/01/2022
Next Scheduled EDR Contact: 02/16/2023
Data Release Frequency: Quarterly

PADS: PCB Activity Database System

PCB Activity Database. PADS Identifies generators, transporters, commercial storers and/or brokers and disposers of PCB's who are required to notify the EPA of such activities.

Date of Government Version: 01/20/2022
Date Data Arrived at EDR: 01/20/2022
Date Made Active in Reports: 03/25/2022
Number of Days to Update: 64

Source: EPA
Telephone: 202-566-0500
Last EDR Contact: 10/06/2022
Next Scheduled EDR Contact: 01/16/2023
Data Release Frequency: Annually

ICIS: Integrated Compliance Information System

The Integrated Compliance Information System (ICIS) supports the information needs of the national enforcement and compliance program as well as the unique needs of the National Pollutant Discharge Elimination System (NPDES) program.

Date of Government Version: 11/18/2016
Date Data Arrived at EDR: 11/23/2016
Date Made Active in Reports: 02/10/2017
Number of Days to Update: 79

Source: Environmental Protection Agency
Telephone: 202-564-2501
Last EDR Contact: 09/27/2022
Next Scheduled EDR Contact: 01/16/2023
Data Release Frequency: Quarterly

FTTS: FIFRA/ TSCA Tracking System - FIFRA (Federal Insecticide, Fungicide, & Rodenticide Act)/TSCA (Toxic Substances Control Act)

FTTS tracks administrative cases and pesticide enforcement actions and compliance activities related to FIFRA, TSCA and EPCRA (Emergency Planning and Community Right-to-Know Act). To maintain currency, EDR contacts the Agency on a quarterly basis.

Date of Government Version: 04/09/2009
Date Data Arrived at EDR: 04/16/2009
Date Made Active in Reports: 05/11/2009
Number of Days to Update: 25

Source: EPA/Office of Prevention, Pesticides and Toxic Substances
Telephone: 202-566-1667
Last EDR Contact: 08/18/2017
Next Scheduled EDR Contact: 12/04/2017
Data Release Frequency: No Update Planned

FTTS INSP: FIFRA/ TSCA Tracking System - FIFRA (Federal Insecticide, Fungicide, & Rodenticide Act)/TSCA (Toxic Substances Control Act)

A listing of FIFRA/TSCA Tracking System (FTTS) inspections and enforcements.

Date of Government Version: 04/09/2009
Date Data Arrived at EDR: 04/16/2009
Date Made Active in Reports: 05/11/2009
Number of Days to Update: 25

Source: EPA
Telephone: 202-566-1667
Last EDR Contact: 08/18/2017
Next Scheduled EDR Contact: 12/04/2017
Data Release Frequency: No Update Planned

MLTS: Material Licensing Tracking System

MLTS is maintained by the Nuclear Regulatory Commission and contains a list of approximately 8,100 sites which possess or use radioactive materials and which are subject to NRC licensing requirements. To maintain currency, EDR contacts the Agency on a quarterly basis.

Date of Government Version: 10/26/2022
Date Data Arrived at EDR: 11/22/2022
Date Made Active in Reports: 12/05/2022
Number of Days to Update: 13

Source: Nuclear Regulatory Commission
Telephone: 301-415-7169
Last EDR Contact: 10/11/2022
Next Scheduled EDR Contact: 01/30/2023
Data Release Frequency: Quarterly

COAL ASH DOE: Steam-Electric Plant Operation Data

A listing of power plants that store ash in surface ponds.

Date of Government Version: 12/31/2020
Date Data Arrived at EDR: 11/30/2021
Date Made Active in Reports: 02/22/2022
Number of Days to Update: 84

Source: Department of Energy
Telephone: 202-586-8719
Last EDR Contact: 11/29/2022
Next Scheduled EDR Contact: 03/13/2023
Data Release Frequency: Varies

COAL ASH EPA: Coal Combustion Residues Surface Impoundments List

A listing of coal combustion residues surface impoundments with high hazard potential ratings.

Date of Government Version: 01/12/2017
Date Data Arrived at EDR: 03/05/2019
Date Made Active in Reports: 11/11/2019
Number of Days to Update: 251

Source: Environmental Protection Agency
Telephone: N/A
Last EDR Contact: 11/23/2022
Next Scheduled EDR Contact: 03/13/2023
Data Release Frequency: Varies

PCB TRANSFORMER: PCB Transformer Registration Database
The database of PCB transformer registrations that includes all PCB registration submittals.

Date of Government Version: 09/13/2019
Date Data Arrived at EDR: 11/06/2019
Date Made Active in Reports: 02/10/2020
Number of Days to Update: 96
Source: Environmental Protection Agency
Telephone: 202-566-0517
Last EDR Contact: 11/03/2022
Next Scheduled EDR Contact: 02/13/2023
Data Release Frequency: Varies

RADINFO: Radiation Information Database
The Radiation Information Database (RADINFO) contains information about facilities that are regulated by U.S. Environmental Protection Agency (EPA) regulations for radiation and radioactivity.

Date of Government Version: 07/01/2019
Date Data Arrived at EDR: 07/01/2019
Date Made Active in Reports: 09/23/2019
Number of Days to Update: 84
Source: Environmental Protection Agency
Telephone: 202-343-9775
Last EDR Contact: 12/20/2022
Next Scheduled EDR Contact: 04/10/2023
Data Release Frequency: Quarterly

HIST FTTS: FIFRA/TSCA Tracking System Administrative Case Listing
A complete administrative case listing from the FIFRA/TSCA Tracking System (FTTS) for all ten EPA regions. The information was obtained from the National Compliance Database (NCDB). NCDB supports the implementation of FIFRA (Federal Insecticide, Fungicide, and Rodenticide Act) and TSCA (Toxic Substances Control Act). Some EPA regions are now closing out records. Because of that, and the fact that some EPA regions are not providing EPA Headquarters with updated records, it was decided to create a HIST FTTS database. It included records that may not be included in the newer FTTS database updates. This database is no longer updated.

Date of Government Version: 10/19/2006
Date Data Arrived at EDR: 03/01/2007
Date Made Active in Reports: 04/10/2007
Number of Days to Update: 40
Source: Environmental Protection Agency
Telephone: 202-564-2501
Last EDR Contact: 12/17/2007
Next Scheduled EDR Contact: 03/17/2008
Data Release Frequency: No Update Planned

HIST FTTS INSP: FIFRA/TSCA Tracking System Inspection & Enforcement Case Listing
A complete inspection and enforcement case listing from the FIFRA/TSCA Tracking System (FTTS) for all ten EPA regions. The information was obtained from the National Compliance Database (NCDB). NCDB supports the implementation of FIFRA (Federal Insecticide, Fungicide, and Rodenticide Act) and TSCA (Toxic Substances Control Act). Some EPA regions are now closing out records. Because of that, and the fact that some EPA regions are not providing EPA Headquarters with updated records, it was decided to create a HIST FTTS database. It included records that may not be included in the newer FTTS database updates. This database is no longer updated.

Date of Government Version: 10/19/2006
Date Data Arrived at EDR: 03/01/2007
Date Made Active in Reports: 04/10/2007
Number of Days to Update: 40
Source: Environmental Protection Agency
Telephone: 202-564-2501
Last EDR Contact: 12/17/2008
Next Scheduled EDR Contact: 03/17/2008
Data Release Frequency: No Update Planned

DOT OPS: Incident and Accident Data
Department of Transporation, Office of Pipeline Safety Incident and Accident data.

Date of Government Version: 01/02/2020
Date Data Arrived at EDR: 01/28/2020
Date Made Active in Reports: 04/17/2020
Number of Days to Update: 80
Source: Department of Transporation, Office of Pipeline Safety
Telephone: 202-366-4595
Last EDR Contact: 10/24/2022
Next Scheduled EDR Contact: 02/06/2023
Data Release Frequency: Quarterly

CONSENT: Superfund (CERCLA) Consent Decrees
Major legal settlements that establish responsibility and standards for cleanup at NPL (Superfund) sites. Released periodically by United States District Courts after settlement by parties to litigation matters.

Date of Government Version: 06/30/2022
Date Data Arrived at EDR: 07/21/2022
Date Made Active in Reports: 09/30/2022
Number of Days to Update: 71

Source: Department of Justice, Consent Decree Library
Telephone: Varies
Last EDR Contact: 09/27/2022
Next Scheduled EDR Contact: 01/16/2023
Data Release Frequency: Varies

BRS: Biennial Reporting System

The Biennial Reporting System is a national system administered by the EPA that collects data on the generation and management of hazardous waste. BRS captures detailed data from two groups: Large Quantity Generators (LQG) and Treatment, Storage, and Disposal Facilities.

Date of Government Version: 12/31/2019
Date Data Arrived at EDR: 03/02/2022
Date Made Active in Reports: 03/25/2022
Number of Days to Update: 23

Source: EPA/NTIS
Telephone: 800-424-9346
Last EDR Contact: 12/21/2022
Next Scheduled EDR Contact: 04/03/2023
Data Release Frequency: Biennially

INDIAN RESERV: Indian Reservations

This map layer portrays Indian administered lands of the United States that have any area equal to or greater than 640 acres.

Date of Government Version: 12/31/2014
Date Data Arrived at EDR: 07/14/2015
Date Made Active in Reports: 01/10/2017
Number of Days to Update: 546

Source: USGS
Telephone: 202-208-3710
Last EDR Contact: 10/06/2022
Next Scheduled EDR Contact: 01/16/2023
Data Release Frequency: Semi-Annually

FUSRAP: Formerly Utilized Sites Remedial Action Program

DOE established the Formerly Utilized Sites Remedial Action Program (FUSRAP) in 1974 to remediate sites where radioactive contamination remained from Manhattan Project and early U.S. Atomic Energy Commission (AEC) operations.

Date of Government Version: 07/26/2021
Date Data Arrived at EDR: 07/27/2021
Date Made Active in Reports: 10/22/2021
Number of Days to Update: 87

Source: Department of Energy
Telephone: 202-586-3559
Last EDR Contact: 10/27/2022
Next Scheduled EDR Contact: 02/16/2023
Data Release Frequency: Varies

UMTRA: Uranium Mill Tailings Sites

Uranium ore was mined by private companies for federal government use in national defense programs. When the mills shut down, large piles of the sand-like material (mill tailings) remain after uranium has been extracted from the ore. Levels of human exposure to radioactive materials from the piles are low; however, in some cases tailings were used as construction materials before the potential health hazards of the tailings were recognized.

Date of Government Version: 08/30/2019
Date Data Arrived at EDR: 11/15/2019
Date Made Active in Reports: 01/28/2020
Number of Days to Update: 74

Source: Department of Energy
Telephone: 505-845-0011
Last EDR Contact: 11/09/2022
Next Scheduled EDR Contact: 02/27/2023
Data Release Frequency: Varies

LEAD SMELTER 1: Lead Smelter Sites

A listing of former lead smelter site locations.

Date of Government Version: 10/27/2022
Date Data Arrived at EDR: 11/01/2022
Date Made Active in Reports: 11/15/2022
Number of Days to Update: 14

Source: Environmental Protection Agency
Telephone: 703-603-8787
Last EDR Contact: 12/01/2022
Next Scheduled EDR Contact: 04/10/2023
Data Release Frequency: Varies

LEAD SMELTER 2: Lead Smelter Sites

A list of several hundred sites in the U.S. where secondary lead smelting was done from 1931and 1964. These sites may pose a threat to public health through ingestion or inhalation of contaminated soil or dust

Date of Government Version: 04/05/2001
Date Data Arrived at EDR: 10/27/2010
Date Made Active in Reports: 12/02/2010
Number of Days to Update: 36

Source: American Journal of Public Health
Telephone: 703-305-6451
Last EDR Contact: 12/02/2009
Next Scheduled EDR Contact: N/A
Data Release Frequency: No Update Planned

US AIRS (AFS): Aerometric Information Retrieval System Facility Subsystem (AFS)

The database is a sub-system of Aerometric Information Retrieval System (AIRS). AFS contains compliance data on air pollution point sources regulated by the U.S. EPA and/or state and local air regulatory agencies. This information comes from source reports by various stationary sources of air pollution, such as electric power plants, steel mills, factories, and universities, and provides information about the air pollutants they produce. Action, air program, air program pollutant, and general level plant data. It is used to track emissions and compliance data from industrial plants.

Date of Government Version: 10/12/2016
Date Data Arrived at EDR: 10/26/2016
Date Made Active in Reports: 02/03/2017
Number of Days to Update: 100

Source: EPA
Telephone: 202-564-2496
Last EDR Contact: 09/26/2017
Next Scheduled EDR Contact: 01/08/2018
Data Release Frequency: Annually

US AIRS MINOR: Air Facility System Data

A listing of minor source facilities.

Date of Government Version: 10/12/2016
Date Data Arrived at EDR: 10/26/2016
Date Made Active in Reports: 02/03/2017
Number of Days to Update: 100

Source: EPA
Telephone: 202-564-2496
Last EDR Contact: 09/26/2017
Next Scheduled EDR Contact: 01/08/2018
Data Release Frequency: Annually

US MINES: Mines Master Index File

Contains all mine identification numbers issued for mines active or opened since 1971. The data also includes violation information.

Date of Government Version: 08/03/2022
Date Data Arrived at EDR: 08/17/2022
Date Made Active in Reports: 08/31/2022
Number of Days to Update: 14

Source: Department of Labor, Mine Safety and Health Administration
Telephone: 303-231-5959
Last EDR Contact: 11/17/2022
Next Scheduled EDR Contact: 03/06/2023
Data Release Frequency: Semi-Annually

MINES VIOLATIONS: MSHA Violation Assessment Data

Mines violation and assessment information. Department of Labor, Mine Safety & Health Administration.

Date of Government Version: 11/29/2022
Date Data Arrived at EDR: 11/30/2022
Date Made Active in Reports: 12/22/2022
Number of Days to Update: 22

Source: DOL, Mine Safety & Health Admi
Telephone: 202-693-9424
Last EDR Contact: 11/28/2022
Next Scheduled EDR Contact: 03/13/2023
Data Release Frequency: Quarterly

US MINES 2: Ferrous and Nonferrous Metal Mines Database Listing

This map layer includes ferrous (ferrous metal mines are facilities that extract ferrous metals, such as iron ore or molybdenum) and nonferrous (Nonferrous metal mines are facilities that extract nonferrous metals, such as gold, silver, copper, zinc, and lead) metal mines in the United States.

Date of Government Version: 05/06/2020
Date Data Arrived at EDR: 05/27/2020
Date Made Active in Reports: 08/13/2020
Number of Days to Update: 78

Source: USGS
Telephone: 703-648-7709
Last EDR Contact: 11/21/2022
Next Scheduled EDR Contact: 03/06/2023
Data Release Frequency: Varies

US MINES 3: Active Mines & Mineral Plants Database Listing

Active Mines and Mineral Processing Plant operations for commodities monitored by the Minerals Information Team of the USGS.

Date of Government Version: 04/14/2011
Date Data Arrived at EDR: 06/08/2011
Date Made Active in Reports: 09/13/2011
Number of Days to Update: 97

Source: USGS
Telephone: 703-648-7709
Last EDR Contact: 11/21/2022
Next Scheduled EDR Contact: 03/06/2023
Data Release Frequency: Varies

ABANDONED MINES: Abandoned Mines

An inventory of land and water impacted by past mining (primarily coal mining) is maintained by OSMRE to provide information needed to implement the Surface Mining Control and Reclamation Act of 1977 (SMCRA). The inventory contains information on the location, type, and extent of AML impacts, as well as, information on the cost associated with the reclamation of those problems. The inventory is based upon field surveys by State, Tribal, and OSMRE program officials. It is dynamic to the extent that it is modified as new problems are identified and existing problems are reclaimed.

Date of Government Version: 09/13/2022
Date Data Arrived at EDR: 09/14/2022
Date Made Active in Reports: 12/05/2022
Number of Days to Update: 82

Source: Department of Interior
Telephone: 202-208-2609
Last EDR Contact: 12/13/2022
Next Scheduled EDR Contact: 03/20/2023
Data Release Frequency: Quarterly

FINDS: Facility Index System/Facility Registry System

Facility Index System. FINDS contains both facility information and 'pointers' to other sources that contain more detail. EDR includes the following FINDS databases in this report: PCS (Permit Compliance System), AIRS (Aerometric Information Retrieval System), DOCKET (Enforcement Docket used to manage and track information on civil judicial enforcement cases for all environmental statutes), FURS (Federal Underground Injection Control), C-DOCKET (Criminal Docket System used to track criminal enforcement actions for all environmental statutes), FFIS (Federal Facilities Information System), STATE (State Environmental Laws and Statutes), and PADS (PCB Activity Data System).

Date of Government Version: 08/03/2022
Date Data Arrived at EDR: 08/25/2022
Date Made Active in Reports: 10/24/2022
Number of Days to Update: 60

Source: EPA
Telephone: (415) 947-8000
Last EDR Contact: 11/29/2022
Next Scheduled EDR Contact: 03/13/2023
Data Release Frequency: Quarterly

UXO: Unexploded Ordnance Sites

A listing of unexploded ordnance site locations

Date of Government Version: 12/31/2020
Date Data Arrived at EDR: 01/11/2022
Date Made Active in Reports: 02/14/2022
Number of Days to Update: 34

Source: Department of Defense
Telephone: 703-704-1564
Last EDR Contact: 10/05/2022
Next Scheduled EDR Contact: 01/23/2023
Data Release Frequency: Varies

DOCKET HWC: Hazardous Waste Compliance Docket Listing

A complete list of the Federal Agency Hazardous Waste Compliance Docket Facilities.

Date of Government Version: 05/06/2021
Date Data Arrived at EDR: 05/21/2021
Date Made Active in Reports: 08/11/2021
Number of Days to Update: 82

Source: Environmental Protection Agency
Telephone: 202-564-0527
Last EDR Contact: 11/15/2022
Next Scheduled EDR Contact: 03/06/2023
Data Release Frequency: Varies

ECHO: Enforcement & Compliance History Information

ECHO provides integrated compliance and enforcement information for about 800,000 regulated facilities nationwide.

Date of Government Version: 09/25/2022
Date Data Arrived at EDR: 09/30/2022
Date Made Active in Reports: 12/22/2022
Number of Days to Update: 83
Source: Environmental Protection Agency
Telephone: 202-564-2280
Last EDR Contact: 09/30/2022
Next Scheduled EDR Contact: 01/16/2023
Data Release Frequency: Quarterly

FUELS PROGRAM: EPA Fuels Program Registered Listing

This listing includes facilities that are registered under the Part 80 (Code of Federal Regulations) EPA Fuels Programs. All companies now are required to submit new and updated registrations.

Date of Government Version: 08/11/2022
Date Data Arrived at EDR: 08/11/2022
Date Made Active in Reports: 09/30/2022
Number of Days to Update: 50
Source: EPA
Telephone: 800-385-6164
Last EDR Contact: 11/10/2022
Next Scheduled EDR Contact: 02/27/2023
Data Release Frequency: Quarterly

PFAS NPL: Superfund Sites with PFAS Detections Information

EPA's Office of Land and Emergency Management and EPA Regional Offices maintain data describing what is known about site investigations, contamination, and remedial actions under the Comprehensive Environmental Response, Compensation, and Liability Act (CERCLA) where PFAS is present in the environment.

Date of Government Version: 02/23/2022
Date Data Arrived at EDR: 07/08/2022
Date Made Active in Reports: 11/08/2022
Number of Days to Update: 123
Source: Environmental Protection Agency
Telephone: 703-603-8895
Last EDR Contact: 10/04/2022
Next Scheduled EDR Contact: 01/16/2023
Data Release Frequency: Varies

PFAS FEDERAL SITES: Federal Sites PFAS Information

Several federal entities, such as the federal Superfund program, Department of Defense, National Aeronautics and Space Administration, Department of Transportation, and Department of Energy provided information for sites with known or suspected detections at federal facilities.

Date of Government Version: 02/23/2022
Date Data Arrived at EDR: 03/31/2022
Date Made Active in Reports: 11/08/2022
Number of Days to Update: 222
Source: Environmental Protection Agency
Telephone: 202-272-0167
Last EDR Contact: 10/06/2022
Next Scheduled EDR Contact: 01/16/2023
Data Release Frequency: Varies

PFAS TSCA: PFAS Manufacture and Imports Information

EPA issued the Chemical Data Reporting (CDR) Rule under the Toxic Substances Control Act (TSCA) and requires chemical manufacturers and facilities that manufacture or import chemical substances to report data to EPA. EPA publishes non-confidential business information (non-CBI) and includes descriptive information about each site, corporate parent, production volume, other manufacturing information, and processing and use information.

Date of Government Version: 01/03/2022
Date Data Arrived at EDR: 03/31/2022
Date Made Active in Reports: 11/08/2022
Number of Days to Update: 222
Source: Environmental Protection Agency
Telephone: 202-272-0167
Last EDR Contact: 10/04/2022
Next Scheduled EDR Contact: 01/16/2023
Data Release Frequency: Varies

PFAS RCRA MANIFEST: PFAS Transfers Identified In the RCRA Database Listing

To work around the lack of PFAS waste codes in the RCRA database, EPA developed the PFAS Transfers dataset by mining e-Manifest records containing at least one of these common PFAS keywords: PFAS, PFOA, PFOS, PERFL, AFFF, GENX, GEN-X (plus the VT waste codes). These keywords were searched for in the following text fields: Manifest handling instructions (MANIFEST_HANDLING_INSTR), Non-hazardous waste description (NON_HAZ_WASTE_DESCRIPTION), DOT printed information (DOT_PRINTED_INFORMATION), Waste line handling instructions (WASTE_LINE_HANDLING_INSTR), Waste residue comments (WASTE_RESIDUE_COMMENTS).

Date of Government Version: 01/03/2022
Date Data Arrived at EDR: 03/31/2022
Date Made Active in Reports: 11/08/2022
Number of Days to Update: 222
Source: Environmental Protection Agency
Telephone: 202-272-0167
Last EDR Contact: 10/06/2022
Next Scheduled EDR Contact: 01/16/2023
Data Release Frequency: Varies

PFAS ATSDR: PFAS Contamination Site Location Listing

PFAS contamination site locations from the Department of Health & Human Services, Center for Disease Control & Prevention. ATSDR is involved at a number of PFAS-related sites, either directly or through assisting state and federal partners. As of now, most sites are related to drinking water contamination connected with PFAS production facilities or fire training areas where aqueous film-forming firefighting foam (AFFF) was regularly used.

Date of Government Version: 06/24/2020
Date Data Arrived at EDR: 03/17/2021
Date Made Active in Reports: 11/08/2022
Number of Days to Update: 601

Source: Department of Health & Human Services
Telephone: 202-741-5770
Last EDR Contact: 10/28/2022
Next Scheduled EDR Contact: 02/06/2023
Data Release Frequency: Varies

PFAS WQP: Ambient Environmental Sampling for PFAS

The Water Quality Portal (WQP) is a part of a modernized repository storing ambient sampling data for all environmental media and tissue samples. A wide range of federal, state, tribal and local governments, academic and non-governmental organizations and individuals submit project details and sampling results to this public repository. The information is commonly used for research and assessments of environmental quality.

Date of Government Version: 01/03/2022
Date Data Arrived at EDR: 03/31/2022
Date Made Active in Reports: 11/08/2022
Number of Days to Update: 222

Source: Environmental Protection Agency
Telephone: 202-272-0167
Last EDR Contact: 10/06/2022
Next Scheduled EDR Contact: 01/16/2023
Data Release Frequency: Varies

PFAS NPDES: Clean Water Act Discharge Monitoring Information

Any discharger of pollutants to waters of the United States from a point source must have a National Pollutant Discharge Elimination System (NPDES) permit. The process for obtaining limits involves the regulated entity (permittee) disclosing releases in a NPDES permit application and the permitting authority (typically the state but sometimes EPA) deciding whether to require monitoring or monitoring with limits.

Date of Government Version: 01/03/2022
Date Data Arrived at EDR: 03/31/2022
Date Made Active in Reports: 11/08/2022
Number of Days to Update: 222

Source: Environmental Protection Agency
Telephone: 202-272-0167
Last EDR Contact: 10/06/2022
Next Scheduled EDR Contact: 01/16/2023
Data Release Frequency: Varies

PFAS ECHO: Facilities in Industries that May Be Handling PFAS Listing

Regulators and the public have expressed interest in knowing which regulated entities may be using PFAS. EPA has developed a dataset from various sources that show which industries may be handling PFAS. Approximately 120,000 facilities subject to federal environmental programs have operated or currently operate in industry sectors with processes that may involve handling and/or release of PFAS.

Date of Government Version: 01/03/2022
Date Data Arrived at EDR: 03/31/2022
Date Made Active in Reports: 11/08/2022
Number of Days to Update: 222

Source: Environmental Protection Agency
Telephone: 202-272-0167
Last EDR Contact: 10/06/2022
Next Scheduled EDR Contact: 01/16/2023
Data Release Frequency: Varies

PFAS ECHO FIRE TRAINING: Facilities in Industries that May Be Handling PFAS Listing

A list of fire training sites was added to the Industry Sectors dataset using a keyword search on the permitted facilitys name to identify sites where fire-fighting foam may have been used in training exercises. Additionally, you may view an example spreadsheet of the subset of fire training facility data, as well as the keywords used in selecting or deselecting a facility for the subset. as well as the keywords used in selecting or deselecting a facility for the subset. These keywords were tested to maximize accuracy in selecting facilities that may use fire-fighting foam in training exercises, however, due to the lack of a required reporting field in the data systems for designating fire training sites, this methodology may not identify all fire training sites or may potentially misidentify them.

Date of Government Version: 08/22/2018
Date Data Arrived at EDR: 03/31/2022
Date Made Active in Reports: 11/08/2022
Number of Days to Update: 222

Source: Environmental Protection Agency
Telephone: 202-272-0167
Last EDR Contact: 10/06/2022
Next Scheduled EDR Contact: 01/16/2023
Data Release Frequency: Varies

PFAS PART 139 AIRPORT: All Certified Part 139 Airports PFAS Information Listing

Since July 1, 2006, all certified part 139 airports are required to have fire-fighting foam onsite that meet military specifications (MIL-F-24385) (14 CFR 139.317). To date, these military specification fire-fighting foams are fluorinated and have been historically used for training and extinguishing. The 2018 FAA Reauthorization Act has a provision stating that no later than October 2021, FAA shall not require the use of fluorinated AFFF. This provision does not prohibit the use of fluorinated AFFF at Part 139 civilian airports; it only prohibits FAA from mandating its use. The Federal Aviation Administration?s document AC 150/5210-6D - Aircraft Fire Extinguishing Agents provides guidance on Aircraft Fire Extinguishing Agents, which includes Aqueous Film Forming Foam (AFFF).

Date of Government Version: 08/22/2018
Date Data Arrived at EDR: 10/26/2022
Date Made Active in Reports: 11/08/2022
Number of Days to Update: 13

Source: Environmental Protection Agency
Telephone: 202-272-0167
Last EDR Contact: 10/26/2022
Next Scheduled EDR Contact: 01/16/2023
Data Release Frequency: Varies

AQUEOUS FOAM NRC: Aqueous Foam Related Incidents Listing

The National Response Center (NRC) serves as an emergency call center that fields initial reports for pollution and railroad incidents and forwards that information to appropriate federal/state agencies for response. The spreadsheets posted to the NRC website contain initial incident data that has not been validated or investigated by a federal/state response agency. Response center calls from 1990 to the most recent complete calendar year where there was indication of Aqueous Film Forming Foam (AFFF) usage are included in this dataset. NRC calls may reference AFFF usage in the ?Material Involved? or ?Incident Description? fields.

Date of Government Version: 02/23/2022
Date Data Arrived at EDR: 03/31/2022
Date Made Active in Reports: 11/08/2022
Number of Days to Update: 222

Source: Environmental Protection Agency
Telephone: 202-272-0167
Last EDR Contact: 10/06/2022
Next Scheduled EDR Contact: 01/16/2023
Data Release Frequency: Varies

PFAS: PFAS Contamination Site Location Listing

A listing of PFAS contaminated sites included in the GeoTracker database.

Date of Government Version: 08/31/2022
Date Data Arrived at EDR: 08/31/2022
Date Made Active in Reports: 10/31/2022
Number of Days to Update: 61

Source: State Water Resources Control Board
Telephone: 866-480-1028
Last EDR Contact: 12/02/2022
Next Scheduled EDR Contact: 03/20/2023
Data Release Frequency: Varies

AQUEOUS FOAM: Former Fire Training Facility Assessments Listing

Airports shown on this list are those believed to use Aqueous Film Forming Foam (AFFF), and certified by the Federal Aviation Administration (FAA) under Title 14, Code of Federal Regulations (CFR), Part 139 (14 CFR Part 139). This list was created by SWRCB using information available from the FAA. Location points shown are from the latitude and longitude listed on the FAA airport master record.

Date of Government Version: 09/06/2022
Date Data Arrived at EDR: 09/06/2022
Date Made Active in Reports: 10/26/2022
Number of Days to Update: 50

Source: State Water Resources Control Board
Telephone: 916-341-5455
Last EDR Contact: 10/09/2022
Next Scheduled EDR Contact: 03/20/2023
Data Release Frequency: Varies

CA BOND EXP. PLAN: Bond Expenditure Plan

Department of Health Services developed a site-specific expenditure plan as the basis for an appropriation of Hazardous Substance Cleanup Bond Act funds. It is not updated.

Date of Government Version: 01/01/1989
Date Data Arrived at EDR: 07/27/1994
Date Made Active in Reports: 08/02/1994
Number of Days to Update: 6

Source: Department of Health Services
Telephone: 916-255-2118
Last EDR Contact: 05/31/1994
Next Scheduled EDR Contact: N/A
Data Release Frequency: No Update Planned

CORTESE: "Cortese" Hazardous Waste & Substances Sites List
The sites for the list are designated by the State Water Resource Control Board (LUST), the Integrated Waste Board (SWF/LS), and the Department of Toxic Substances Control (Cal-Sites).

Date of Government Version: 09/19/2022
Date Data Arrived at EDR: 09/19/2022
Date Made Active in Reports: 12/07/2022
Number of Days to Update: 79
Source: CAL EPA/Office of Emergency Information
Telephone: 916-323-3400
Last EDR Contact: 12/14/2022
Next Scheduled EDR Contact: 04/03/2023
Data Release Frequency: Quarterly

CUPA LIVERMORE-PLEASANTON: CUPA Facility Listing
list of facilities associated with the various CUPA programs in Livermore-Pleasanton

Date of Government Version: 12/07/2021
Date Data Arrived at EDR: 05/09/2022
Date Made Active in Reports: 05/17/2022
Number of Days to Update: 8
Source: Livermore-Pleasanton Fire Department
Telephone: 925-454-2361
Last EDR Contact: 11/10/2022
Next Scheduled EDR Contact: 02/20/2023
Data Release Frequency: Varies

DRYCLEAN AVAQMD: Antelope Valley Air Quality Management District Drycleaner Listing
A listing of dry cleaners in the Antelope Valley Air Quality Management District.

Date of Government Version: 05/25/2022
Date Data Arrived at EDR: 05/26/2022
Date Made Active in Reports: 08/11/2022
Number of Days to Update: 77
Source: Antelope Valley Air Quality Management District
Telephone: 661-723-8070
Last EDR Contact: 11/14/2022
Next Scheduled EDR Contact: 03/13/2023
Data Release Frequency: Varies

DRYCLEANERS: Cleaner Facilities
A list of drycleaner related facilities that have EPA ID numbers. These are facilities with certain SIC codes: power laundries, family and commercial; garment pressing and cleaner's agents; linen supply; coin-operated laundries and cleaning; drycleaning plants, except rugs; carpet and upholster cleaning; industrial launderers; laundry and garment services.

Date of Government Version: 08/27/2021
Date Data Arrived at EDR: 09/01/2021
Date Made Active in Reports: 11/19/2021
Number of Days to Update: 79
Source: Department of Toxic Substance Control
Telephone: 916-327-4498
Last EDR Contact: 11/07/2022
Next Scheduled EDR Contact: 03/13/2023
Data Release Frequency: Annually

DRYCLEAN SOUTH COAST: South Coast Air Quality Management District Drycleaner Listing
A listing of dry cleaners in the South Coast Air Quality Management District

Date of Government Version: 08/18/2022
Date Data Arrived at EDR: 08/29/2022
Date Made Active in Reports: 11/14/2022
Number of Days to Update: 77
Source: South Coast Air Quality Management District
Telephone: 909-396-3211
Last EDR Contact: 11/15/2022
Next Scheduled EDR Contact: 03/06/2023
Data Release Frequency: Varies

EMI: Emissions Inventory Data
Toxics and criteria pollutant emissions data collected by the ARB and local air pollution agencies.

Date of Government Version: 12/31/2020
Date Data Arrived at EDR: 06/13/2022
Date Made Active in Reports: 08/30/2022
Number of Days to Update: 78
Source: California Air Resources Board
Telephone: 916-322-2990
Last EDR Contact: 12/15/2022
Next Scheduled EDR Contact: 03/27/2023
Data Release Frequency: Varies

ENF: Enforcement Action Listing
A listing of Water Board Enforcement Actions. Formal is everything except Oral/Verbal Communication, Notice of Violation, Expedited Payment Letter, and Staff Enforcement Letter.

Date of Government Version: 07/12/2022
Date Data Arrived at EDR: 07/18/2022
Date Made Active in Reports: 09/29/2022
Number of Days to Update: 73

Source: State Water Resoruces Control Board
Telephone: 916-445-9379
Last EDR Contact: 10/19/2022
Next Scheduled EDR Contact: 01/30/2023
Data Release Frequency: Varies

Financial Assurance 1: Financial Assurance Information Listing

Financial Assurance information

Date of Government Version: 07/06/2022
Date Data Arrived at EDR: 07/21/2022
Date Made Active in Reports: 10/03/2022
Number of Days to Update: 74

Source: Department of Toxic Substances Control
Telephone: 916-255-3628
Last EDR Contact: 10/11/2022
Next Scheduled EDR Contact: 01/30/2023
Data Release Frequency: Varies

Financial Assurance 2: Financial Assurance Information Listing

A listing of financial assurance information for solid waste facilities. Financial assurance is intended to ensure that resources are available to pay for the cost of closure, post-closure care, and corrective measures if the owner or operator of a regulated facility is unable or unwilling to pay.

Date of Government Version: 08/09/2022
Date Data Arrived at EDR: 08/10/2022
Date Made Active in Reports: 08/30/2022
Number of Days to Update: 20

Source: California Integrated Waste Management Board
Telephone: 916-341-6066
Last EDR Contact: 11/15/2022
Next Scheduled EDR Contact: 02/20/2023
Data Release Frequency: Varies

ICE: ICE

Contains data pertaining to the Permitted Facilities with Inspections / Enforcements sites tracked in Envirostor.

Date of Government Version: 08/11/2022
Date Data Arrived at EDR: 08/11/2022
Date Made Active in Reports: 10/28/2022
Number of Days to Update: 78

Source: Department of Toxic Subsances Control
Telephone: 877-786-9427
Last EDR Contact: 11/10/2022
Next Scheduled EDR Contact: 02/27/2023
Data Release Frequency: Quarterly

HIST CORTESE: Hazardous Waste & Substance Site List

The sites for the list are designated by the State Water Resource Control Board [LUST], the Integrated Waste Board [SWF/LS], and the Department of Toxic Substances Control [CALSITES]. This listing is no longer updated by the state agency.

Date of Government Version: 04/01/2001
Date Data Arrived at EDR: 01/22/2009
Date Made Active in Reports: 04/08/2009
Number of Days to Update: 76

Source: Department of Toxic Substances Control
Telephone: 916-323-3400
Last EDR Contact: 01/22/2009
Next Scheduled EDR Contact: N/A
Data Release Frequency: No Update Planned

HWP: EnviroStor Permitted Facilities Listing

Detailed information on permitted hazardous waste facilities and corrective action ("cleanups") tracked in EnviroStor.

Date of Government Version: 08/11/2022
Date Data Arrived at EDR: 08/11/2022
Date Made Active in Reports: 10/28/2022
Number of Days to Update: 78

Source: Department of Toxic Substances Control
Telephone: 916-323-3400
Last EDR Contact: 11/10/2022
Next Scheduled EDR Contact: 02/27/2023
Data Release Frequency: Quarterly

HWT: Registered Hazardous Waste Transporter Database

A listing of hazardous waste transporters. In California, unless specifically exempted, it is unlawful for any person to transport hazardous wastes unless the person holds a valid registration issued by DTSC. A hazardous waste transporter registration is valid for one year and is assigned a unique registration number.

Date of Government Version: 10/03/2022
Date Data Arrived at EDR: 10/03/2022
Date Made Active in Reports: 12/15/2022
Number of Days to Update: 73

Source: Department of Toxic Substances Control
Telephone: 916-440-7145
Last EDR Contact: 10/03/2022
Next Scheduled EDR Contact: 01/16/2023
Data Release Frequency: Quarterly

HAZNET: Facility and Manifest Data

Facility and Manifest Data. The data is extracted from the copies of hazardous waste manifests received each year by the DTSC. The annual volume of manifests is typically 700,000 - 1,000,000 annually, representing approximately 350,000 - 500,000 shipments. Data are from the manifests submitted without correction, and therefore many contain some invalid values for data elements such as generator ID, TSD ID, waste category, and disposal method. This database begins with calendar year 1993.

Date of Government Version: 12/31/2021
Date Data Arrived at EDR: 07/05/2022
Date Made Active in Reports: 09/19/2022
Number of Days to Update: 76

Source: California Environmental Protection Agency
Telephone: 916-255-1136
Last EDR Contact: 09/27/2022
Next Scheduled EDR Contact: 01/16/2023
Data Release Frequency: Annually

MINES: Mines Site Location Listing

A listing of mine site locations from the Office of Mine Reclamation.

Date of Government Version: 08/31/2022
Date Data Arrived at EDR: 08/31/2022
Date Made Active in Reports: 11/18/2022
Number of Days to Update: 79

Source: Department of Conservation
Telephone: 916-322-1080
Last EDR Contact: 12/02/2022
Next Scheduled EDR Contact: 03/20/2023
Data Release Frequency: Quarterly

MWMP: Medical Waste Management Program Listing

The Medical Waste Management Program (MWMP) ensures the proper handling and disposal of medical waste by permitting and inspecting medical waste Offsite Treatment Facilities (PDF) and Transfer Stations (PDF) throughout the state. MWMP also oversees all Medical Waste Transporters.

Date of Government Version: 08/08/2022
Date Data Arrived at EDR: 08/25/2022
Date Made Active in Reports: 11/14/2022
Number of Days to Update: 81

Source: Department of Public Health
Telephone: 916-558-1784
Last EDR Contact: 11/29/2022
Next Scheduled EDR Contact: 03/13/2023
Data Release Frequency: Varies

NPDES: NPDES Permits Listing

A listing of NPDES permits, including stormwater.

Date of Government Version: 08/08/2022
Date Data Arrived at EDR: 08/08/2022
Date Made Active in Reports: 10/20/2022
Number of Days to Update: 73

Source: State Water Resources Control Board
Telephone: 916-445-9379
Last EDR Contact: 11/03/2022
Next Scheduled EDR Contact: 02/20/2023
Data Release Frequency: Quarterly

PEST LIC: Pesticide Regulation Licenses Listing

A listing of licenses and certificates issued by the Department of Pesticide Regulation. The DPR issues licenses and/or certificates to: Persons and businesses that apply or sell pesticides; Pest control dealers and brokers; Persons who advise on agricultural pesticide applications.

Date of Government Version: 08/25/2022
Date Data Arrived at EDR: 08/25/2022
Date Made Active in Reports: 11/14/2022
Number of Days to Update: 81

Source: Department of Pesticide Regulation
Telephone: 916-445-4038
Last EDR Contact: 11/29/2022
Next Scheduled EDR Contact: 03/13/2023
Data Release Frequency: Quarterly

GOVERNMENT RECORDS SEARCHED / DATA CURRENCY TRACKING

PROC: Certified Processors Database
A listing of certified processors.

Date of Government Version: 08/31/2022
Date Data Arrived at EDR: 08/31/2022
Date Made Active in Reports: 11/18/2022
Number of Days to Update: 79

Source: Department of Conservation
Telephone: 916-323-3836
Last EDR Contact: 12/02/2022
Next Scheduled EDR Contact: 03/20/2023
Data Release Frequency: Quarterly

NOTIFY 65: Proposition 65 Records
Listings of all Proposition 65 incidents reported to counties by the State Water Resources Control Board and the Regional Water Quality Control Board. This database is no longer updated by the reporting agency.

Date of Government Version: 09/07/2022
Date Data Arrived at EDR: 09/08/2022
Date Made Active in Reports: 11/29/2022
Number of Days to Update: 82

Source: State Water Resources Control Board
Telephone: 916-445-3846
Last EDR Contact: 12/06/2022
Next Scheduled EDR Contact: 03/27/2023
Data Release Frequency: No Update Planned

UIC: UIC Listing
A listing of wells identified as underground injection wells, in the California Oil and Gas Wells database.

Date of Government Version: 08/31/2022
Date Data Arrived at EDR: 08/31/2022
Date Made Active in Reports: 11/18/2022
Number of Days to Update: 79

Source: Deaprtment of Conservation
Telephone: 916-445-2408
Last EDR Contact: 12/02/2022
Next Scheduled EDR Contact: 03/20/2023
Data Release Frequency: Varies

UIC GEO: Underground Injection Control Sites (GEOTRACKER)
Underground control injection sites

Date of Government Version: 08/31/2022
Date Data Arrived at EDR: 08/31/2022
Date Made Active in Reports: 11/17/2022
Number of Days to Update: 78

Source: State Water Resource Control Board
Telephone: 866-480-1028
Last EDR Contact: 12/02/2022
Next Scheduled EDR Contact: 03/20/2023
Data Release Frequency: Varies

WASTEWATER PITS: Oil Wastewater Pits Listing
Water officials discovered that oil producers have been dumping chemical-laden wastewater into hundreds of unlined pits that are operating without proper permits. Inspections completed by the Central Valley Regional Water Quality Control Board revealed the existence of previously unidentified waste sites. The water boards review found that more than one-third of the region's active disposal pits are operating without permission.

Date of Government Version: 02/11/2021
Date Data Arrived at EDR: 07/01/2021
Date Made Active in Reports: 09/29/2021
Number of Days to Update: 90

Source: RWQCB, Central Valley Region
Telephone: 559-445-5577
Last EDR Contact: 10/06/2022
Next Scheduled EDR Contact: 01/16/2023
Data Release Frequency: Varies

WDS: Waste Discharge System
Sites which have been issued waste discharge requirements.

Date of Government Version: 06/19/2007
Date Data Arrived at EDR: 06/20/2007
Date Made Active in Reports: 06/29/2007
Number of Days to Update: 9

Source: State Water Resources Control Board
Telephone: 916-341-5227
Last EDR Contact: 11/08/2022
Next Scheduled EDR Contact: 02/27/2023
Data Release Frequency: No Update Planned

WIP: Well Investigation Program Case List
Well Investigation Program case in the San Gabriel and San Fernando Valley area.

Date of Government Version: 07/03/2009
Date Data Arrived at EDR: 07/21/2009
Date Made Active in Reports: 08/03/2009
Number of Days to Update: 13

Source: Los Angeles Water Quality Control Board
Telephone: 213-576-6726
Last EDR Contact: 12/13/2022
Next Scheduled EDR Contact: 04/03/2023
Data Release Frequency: No Update Planned

MILITARY PRIV SITES: Military Privatized Sites (GEOTRACKER)
Military privatized sites

Date of Government Version: 08/31/2022
Date Data Arrived at EDR: 08/31/2022
Date Made Active in Reports: 11/17/2022
Number of Days to Update: 78

Source: State Water Resources Control Board
Telephone: 866-480-1028
Last EDR Contact: 12/02/2022
Next Scheduled EDR Contact: 03/20/2023
Data Release Frequency: Varies

PROJECT: Project Sites (GEOTRACKER)
Projects sites

Date of Government Version: 08/31/2022
Date Data Arrived at EDR: 08/31/2022
Date Made Active in Reports: 11/17/2022
Number of Days to Update: 78

Source: State Water Resources Control Board
Telephone: 866-480-1028
Last EDR Contact: 12/02/2022
Next Scheduled EDR Contact: 03/20/2023
Data Release Frequency: Varies

WDR: Waste Discharge Requirements Listing
In general, the Waste Discharge Requirements (WDRs) Program (sometimes also referred to as the "Non Chapter 15 (Non 15) Program") regulates point discharges that are exempt pursuant to Subsection 20090 of Title 27 and not subject to the Federal Water Pollution Control Act. Exemptions from Title 27 may be granted for nine categories of discharges (e.g., sewage, wastewater, etc.) that meet, and continue to meet, the preconditions listed for each specific exemption. The scope of the WDRs Program also includes the discharge of wastes classified as inert, pursuant to section 20230 of Title 27.

Date of Government Version: 08/31/2022
Date Data Arrived at EDR: 08/31/2022
Date Made Active in Reports: 11/18/2022
Number of Days to Update: 79

Source: State Water Resources Control Board
Telephone: 916-341-5810
Last EDR Contact: 12/02/2022
Next Scheduled EDR Contact: 03/20/2023
Data Release Frequency: Quarterly

CIWQS: California Integrated Water Quality System
The California Integrated Water Quality System (CIWQS) is a computer system used by the State and Regional Water Quality Control Boards to track information about places of environmental interest, manage permits and other orders, track inspections, and manage violations and enforcement activities.

Date of Government Version: 08/16/2022
Date Data Arrived at EDR: 08/17/2022
Date Made Active in Reports: 08/18/2022
Number of Days to Update: 1

Source: State Water Resources Control Board
Telephone: 866-794-4977
Last EDR Contact: 11/29/2022
Next Scheduled EDR Contact: 03/13/2023
Data Release Frequency: Varies

CERS: CalEPA Regulated Site Portal Data
The CalEPA Regulated Site Portal database combines data about environmentally regulated sites and facilities in California into a single database. It combines data from a variety of state and federal databases, and provides an overview of regulated activities across the spectrum of environmental programs for any given location in California. These activities include hazardous materials and waste, state and federal cleanups, impacted ground and surface waters, and toxic materials

Date of Government Version: 07/18/2022
Date Data Arrived at EDR: 07/18/2022
Date Made Active in Reports: 09/30/2022
Number of Days to Update: 74

Source: California Environmental Protection Agency
Telephone: 916-323-2514
Last EDR Contact: 10/17/2022
Next Scheduled EDR Contact: 01/30/2023
Data Release Frequency: Varies

GOVERNMENT RECORDS SEARCHED / DATA CURRENCY TRACKING

NON-CASE INFO: Non-Case Information Sites (GEOTRACKER)
Non-Case Information sites

Date of Government Version: 08/31/2022
Date Data Arrived at EDR: 08/31/2022
Date Made Active in Reports: 11/17/2022
Number of Days to Update: 78

Source: State Water Resources Control Board
Telephone: 866-480-1028
Last EDR Contact: 12/02/2022
Next Scheduled EDR Contact: 03/20/2023
Data Release Frequency: Varies

OTHER OIL GAS: Other Oil & Gas Projects Sites (GEOTRACKER)
Other Oil & Gas Projects sites

Date of Government Version: 08/31/2022
Date Data Arrived at EDR: 08/31/2022
Date Made Active in Reports: 11/17/2022
Number of Days to Update: 78

Source: State Water Resources Control Board
Telephone: 866-480-1028
Last EDR Contact: 12/02/2022
Next Scheduled EDR Contact: 03/20/2023
Data Release Frequency: Varies

PROD WATER PONDS: Produced Water Ponds Sites (GEOTRACKER)
Produced water ponds sites

Date of Government Version: 08/31/2022
Date Data Arrived at EDR: 08/31/2022
Date Made Active in Reports: 11/17/2022
Number of Days to Update: 78

Source: State Water Resources Control Board
Telephone: 866-480-1028
Last EDR Contact: 12/02/2022
Next Scheduled EDR Contact: 03/20/2023
Data Release Frequency: Varies

SAMPLING POINT: Sampling Point ? Public Sites (GEOTRACKER)
Sampling point - public sites

Date of Government Version: 08/31/2022
Date Data Arrived at EDR: 08/31/2022
Date Made Active in Reports: 11/17/2022
Number of Days to Update: 78

Source: State Water Resources Control Board
Telephone: 866-480-1028
Last EDR Contact: 12/02/2022
Next Scheduled EDR Contact: 03/20/2023
Data Release Frequency: Varies

WELL STIM PROJ: Well Stimulation Project (GEOTRACKER)
Includes areas of groundwater monitoring plans, a depiction of the monitoring network, and the facilities, boundaries, and subsurface characteristics of the oilfield and the features (oil and gas wells, produced water ponds, UIC wells, water supply wells, etc?) being monitored

Date of Government Version: 08/31/2022
Date Data Arrived at EDR: 08/31/2022
Date Made Active in Reports: 11/17/2022
Number of Days to Update: 78

Source: State Water Resources Control Board
Telephone: 866-480-1028
Last EDR Contact: 12/02/2022
Next Scheduled EDR Contact: 03/20/2023
Data Release Frequency: Varies

HWTS: Hazardous Waste Tracking System
DTSC maintains the Hazardous Waste Tracking System that stores ID number information since the early 1980s and manifest data since 1993. The system collects both manifest copies from the generator and destination facility.

Date of Government Version: 04/05/2022
Date Data Arrived at EDR: 04/05/2022
Date Made Active in Reports: 04/26/2022
Number of Days to Update: 21

Source: Department of Toxic Substances Control
Telephone: 916-324-2444
Last EDR Contact: 10/03/2022
Next Scheduled EDR Contact: 01/16/2023
Data Release Frequency: Varies

PCS ENF: Enforcement data
No description is available for this data

Date of Government Version: 12/31/2014
Date Data Arrived at EDR: 02/05/2015
Date Made Active in Reports: 03/06/2015
Number of Days to Update: 29

Source: EPA
Telephone: 202-564-2497
Last EDR Contact: 09/28/2022
Next Scheduled EDR Contact: 01/16/2023
Data Release Frequency: Varies

MINES MRDS: Mineral Resources Data System
Mineral Resources Data System

Date of Government Version: 04/06/2018
Date Data Arrived at EDR: 10/21/2019
Date Made Active in Reports: 10/24/2019
Number of Days to Update: 3

Source: USGS
Telephone: 703-648-6533
Last EDR Contact: 11/22/2022
Next Scheduled EDR Contact: 03/06/2023
Data Release Frequency: Varies

PCS: Permit Compliance System
PCS is a computerized management information system that contains data on National Pollutant Discharge Elimination System (NPDES) permit holding facilities. PCS tracks the permit, compliance, and enforcement status of NPDES facilities.

Date of Government Version: 07/14/2011
Date Data Arrived at EDR: 08/05/2011
Date Made Active in Reports: 09/29/2011
Number of Days to Update: 55

Source: EPA, Office of Water
Telephone: 202-564-2496
Last EDR Contact: 09/28/2022
Next Scheduled EDR Contact: 01/16/2023
Data Release Frequency: Semi-Annually

PCS INACTIVE: Listing of Inactive PCS Permits
An inactive permit is a facility that has shut down or is no longer discharging.

Date of Government Version: 11/05/2014
Date Data Arrived at EDR: 01/06/2015
Date Made Active in Reports: 05/06/2015
Number of Days to Update: 120

Source: EPA
Telephone: 202-564-2496
Last EDR Contact: 09/28/2022
Next Scheduled EDR Contact: 01/16/2023
Data Release Frequency: Semi-Annually

EDR HIGH RISK HISTORICAL RECORDS

EDR Exclusive Records

EDR MGP: EDR Proprietary Manufactured Gas Plants
The EDR Proprietary Manufactured Gas Plant Database includes records of coal gas plants (manufactured gas plants) compiled by EDR's researchers. Manufactured gas sites were used in the United States from the 1800's to 1950's to produce a gas that could be distributed and used as fuel. These plants used whale oil, rosin, coal, or a mixture of coal, oil, and water that also produced a significant amount of waste. Many of the byproducts of the gas production, such as coal tar (oily waste containing volatile and non-volatile chemicals), sludges, oils and other compounds are potentially hazardous to human health and the environment. The byproduct from this process was frequently disposed of directly at the plant site and can remain or spread slowly, serving as a continuous source of soil and groundwater contamination.

Date of Government Version: N/A
Date Data Arrived at EDR: N/A
Date Made Active in Reports: N/A
Number of Days to Update: N/A

Source: EDR, Inc.
Telephone: N/A
Last EDR Contact: N/A
Next Scheduled EDR Contact: N/A
Data Release Frequency: No Update Planned

EDR Hist Auto: EDR Exclusive Historical Auto Stations
EDR has searched selected national collections of business directories and has collected listings of potential gas station/filling station/service station sites that were available to EDR researchers. EDR's review was limited to those categories of sources that might, in EDR's opinion, include gas station/filling station/service station establishments. The categories reviewed included, but were not limited to gas, gas station, gasoline station, filling station, auto, automobile repair, auto service station, service station, etc. This database falls within a category of information EDR classifies as "High Risk Historical Records", or HRHR. EDR's HRHR effort presents unique and sometimes proprietary data about past sites and operations that typically create environmental concerns, but may not show up in current government records searches.

Date of Government Version: N/A
Date Data Arrived at EDR: N/A
Date Made Active in Reports: N/A
Number of Days to Update: N/A

Source: EDR, Inc.
Telephone: N/A
Last EDR Contact: N/A
Next Scheduled EDR Contact: N/A
Data Release Frequency: Varies

EDR Hist Cleaner: EDR Exclusive Historical Cleaners

EDR has searched selected national collections of business directories and has collected listings of potential dry cleaner sites that were available to EDR researchers. EDR's review was limited to those categories of sources that might, in EDR's opinion, include dry cleaning establishments. The categories reviewed included, but were not limited to dry cleaners, cleaners, laundry, laundromat, cleaning/laundry, wash & dry etc. This database falls within a category of information EDR classifies as "High Risk Historical Records", or HRHR. EDR's HRHR effort presents unique and sometimes proprietary data about past sites and operations that typically create environmental concerns, but may not show up in current government records searches.

Date of Government Version: N/A
Date Data Arrived at EDR: N/A
Date Made Active in Reports: N/A
Number of Days to Update: N/A

Source: EDR, Inc.
Telephone: N/A
Last EDR Contact: N/A
Next Scheduled EDR Contact: N/A
Data Release Frequency: Varies

EDR RECOVERED GOVERNMENT ARCHIVES

Exclusive Recovered Govt. Archives

RGA LF: Recovered Government Archive Solid Waste Facilities List

The EDR Recovered Government Archive Landfill database provides a list of landfills derived from historical databases and includes many records that no longer appear in current government lists. Compiled from Records formerly available from the Department of Resources Recycling and Recovery in California.

Date of Government Version: N/A
Date Data Arrived at EDR: 07/01/2013
Date Made Active in Reports: 01/13/2014
Number of Days to Update: 196

Source: Department of Resources Recycling and Recovery
Telephone: N/A
Last EDR Contact: 06/01/2012
Next Scheduled EDR Contact: N/A
Data Release Frequency: Varies

RGA LUST: Recovered Government Archive Leaking Underground Storage Tank

The EDR Recovered Government Archive Leaking Underground Storage Tank database provides a list of LUST incidents derived from historical databases and includes many records that no longer appear in current government lists. Compiled from Records formerly available from the State Water Resources Control Board in California.

Date of Government Version: N/A
Date Data Arrived at EDR: 07/01/2013
Date Made Active in Reports: 12/30/2013
Number of Days to Update: 182

Source: State Water Resources Control Board
Telephone: N/A
Last EDR Contact: 06/01/2012
Next Scheduled EDR Contact: N/A
Data Release Frequency: Varies

COUNTY RECORDS

ALAMEDA COUNTY:

CS ALAMEDA: Contaminated Sites

A listing of contaminated sites overseen by the Toxic Release Program (oil and groundwater contamination from chemical releases and spills) and the Leaking Underground Storage Tank Program (soil and ground water contamination from leaking petroleum USTs).

Date of Government Version: 01/09/2019
Date Data Arrived at EDR: 01/11/2019
Date Made Active in Reports: 03/05/2019
Number of Days to Update: 53

Source: Alameda County Environmental Health Services
Telephone: 510-567-6700
Last EDR Contact: 09/27/2022
Next Scheduled EDR Contact: 01/16/2023
Data Release Frequency: Semi-Annually

GOVERNMENT RECORDS SEARCHED / DATA CURRENCY TRACKING

UST ALAMEDA: Underground Tanks
Underground storage tank sites located in Alameda county.

Date of Government Version: 09/28/2022
Date Data Arrived at EDR: 09/29/2022
Date Made Active in Reports: 12/14/2022
Number of Days to Update: 76

Source: Alameda County Environmental Health Services
Telephone: 510-567-6700
Last EDR Contact: 09/27/2022
Next Scheduled EDR Contact: 01/16/2023
Data Release Frequency: Semi-Annually

AMADOR COUNTY:

CUPA AMADOR: CUPA Facility List
Cupa Facility List

Date of Government Version: 07/22/2022
Date Data Arrived at EDR: 07/27/2022
Date Made Active in Reports: 08/01/2022
Number of Days to Update: 5

Source: Amador County Environmental Health
Telephone: 209-223-6439
Last EDR Contact: 10/26/2022
Next Scheduled EDR Contact: 02/13/2023
Data Release Frequency: Varies

BUTTE COUNTY:

CUPA BUTTE: CUPA Facility Listing
Cupa facility list.

Date of Government Version: 04/21/2017
Date Data Arrived at EDR: 04/25/2017
Date Made Active in Reports: 08/09/2017
Number of Days to Update: 106

Source: Public Health Department
Telephone: 530-538-7149
Last EDR Contact: 09/27/2022
Next Scheduled EDR Contact: 01/16/2023
Data Release Frequency: No Update Planned

CALVERAS COUNTY:

CUPA CALVERAS: CUPA Facility Listing
Cupa Facility Listing

Date of Government Version: 12/13/2022
Date Data Arrived at EDR: 12/15/2022
Date Made Active in Reports: 12/21/2022
Number of Days to Update: 6

Source: Calveras County Environmental Health
Telephone: 209-754-6399
Last EDR Contact: 12/13/2022
Next Scheduled EDR Contact: 04/03/2023
Data Release Frequency: Quarterly

COLUSA COUNTY:

CUPA COLUSA: CUPA Facility List
Cupa facility list.

Date of Government Version: 04/06/2020
Date Data Arrived at EDR: 04/23/2020
Date Made Active in Reports: 07/10/2020
Number of Days to Update: 78

Source: Health & Human Services
Telephone: 530-458-0396
Last EDR Contact: 10/26/2022
Next Scheduled EDR Contact: 02/16/2023
Data Release Frequency: Semi-Annually

CONTRA COSTA COUNTY:

SL CONTRA COSTA: Site List
List includes sites from the underground tank, hazardous waste generator and business plan/2185 programs.

Date of Government Version: 07/20/2022
Date Data Arrived at EDR: 07/20/2022
Date Made Active in Reports: 10/03/2022
Number of Days to Update: 75

Source: Contra Costa Health Services Department
Telephone: 925-646-2286
Last EDR Contact: 10/20/2022
Next Scheduled EDR Contact: 02/06/2023
Data Release Frequency: Semi-Annually

DEL NORTE COUNTY:

CUPA DEL NORTE: CUPA Facility List
Cupa Facility list

Date of Government Version: 05/04/2022
Date Data Arrived at EDR: 05/06/2022
Date Made Active in Reports: 07/28/2022
Number of Days to Update: 83

Source: Del Norte County Environmental Health Division
Telephone: 707-465-0426
Last EDR Contact: 10/20/2022
Next Scheduled EDR Contact: 02/06/2023
Data Release Frequency: Varies

EL DORADO COUNTY:

CUPA EL DORADO: CUPA Facility List
CUPA facility list.

Date of Government Version: 08/08/2022
Date Data Arrived at EDR: 08/09/2022
Date Made Active in Reports: 09/01/2022
Number of Days to Update: 23

Source: El Dorado County Environmental Management Department
Telephone: 530-621-6623
Last EDR Contact: 10/20/2022
Next Scheduled EDR Contact: 02/06/2023
Data Release Frequency: Varies

FRESNO COUNTY:

CUPA FRESNO: CUPA Resources List
Certified Unified Program Agency. CUPA's are responsible for implementing a unified hazardous materials and hazardous waste management regulatory program. The agency provides oversight of businesses that deal with hazardous materials, operate underground storage tanks or aboveground storage tanks.

Date of Government Version: 06/28/2021
Date Data Arrived at EDR: 12/21/2021
Date Made Active in Reports: 03/03/2022
Number of Days to Update: 72

Source: Dept. of Community Health
Telephone: 559-445-3271
Last EDR Contact: 09/30/2022
Next Scheduled EDR Contact: 01/09/2023
Data Release Frequency: Semi-Annually

GLENN COUNTY:

CUPA GLENN: CUPA Facility List
Cupa facility list

Date of Government Version: 01/22/2018
Date Data Arrived at EDR: 01/24/2018
Date Made Active in Reports: 03/14/2018
Number of Days to Update: 49

Source: Glenn County Air Pollution Control District
Telephone: 830-934-6500
Last EDR Contact: 10/11/2022
Next Scheduled EDR Contact: 01/30/2023
Data Release Frequency: No Update Planned

HUMBOLDT COUNTY:

CUPA HUMBOLDT: CUPA Facility List
CUPA facility list.

Date of Government Version: 08/12/2021
Date Data Arrived at EDR: 08/12/2021
Date Made Active in Reports: 11/08/2021
Number of Days to Update: 88

Source: Humboldt County Environmental Health
Telephone: N/A
Last EDR Contact: 11/08/2022
Next Scheduled EDR Contact: 02/27/2023
Data Release Frequency: Semi-Annually

IMPERIAL COUNTY:

CUPA IMPERIAL: CUPA Facility List
Cupa facility list.

Date of Government Version: 07/13/2022
Date Data Arrived at EDR: 07/14/2022
Date Made Active in Reports: 09/29/2022
Number of Days to Update: 77

Source: San Diego Border Field Office
Telephone: 760-339-2777
Last EDR Contact: 10/11/2022
Next Scheduled EDR Contact: 01/30/2023
Data Release Frequency: Varies

INYO COUNTY:

CUPA INYO: CUPA Facility List
Cupa facility list.

Date of Government Version: 04/02/2018
Date Data Arrived at EDR: 04/03/2018
Date Made Active in Reports: 06/14/2018
Number of Days to Update: 72

Source: Inyo County Environmental Health Services
Telephone: 760-878-0238
Last EDR Contact: 11/08/2022
Next Scheduled EDR Contact: 02/27/2023
Data Release Frequency: Varies

KERN COUNTY:

CUPA KERN: CUPA Facility List
A listing of sites included in the Kern County Hazardous Material Business Plan.

Date of Government Version: 10/03/2022
Date Data Arrived at EDR: 10/05/2022
Date Made Active in Reports: 12/16/2022
Number of Days to Update: 72

Source: Kern County Public Health
Telephone: 661-321-3000
Last EDR Contact: 10/05/2022
Next Scheduled EDR Contact: 02/16/2023
Data Release Frequency: Varies

UST KERN: Underground Storage Tank Sites & Tank Listing
Kern County Sites and Tanks Listing.

Date of Government Version: 10/03/2022
Date Data Arrived at EDR: 10/05/2022
Date Made Active in Reports: 12/16/2022
Number of Days to Update: 72

Source: Kern County Environment Health Services Department
Telephone: 661-862-8700
Last EDR Contact: 10/05/2022
Next Scheduled EDR Contact: 02/16/2023
Data Release Frequency: Quarterly

KINGS COUNTY:

CUPA KINGS: CUPA Facility List
A listing of sites included in the county's Certified Unified Program Agency database. California's Secretary for Environmental Protection established the unified hazardous materials and hazardous waste regulatory program as required by chapter 6.11 of the California Health and Safety Code. The Unified Program consolidates the administration, permits, inspections, and enforcement activities.

Date of Government Version: 12/03/2020
Date Data Arrived at EDR: 01/26/2021
Date Made Active in Reports: 04/14/2021
Number of Days to Update: 78

Source: Kings County Department of Public Health
Telephone: 559-584-1411
Last EDR Contact: 11/08/2022
Next Scheduled EDR Contact: 02/27/2023
Data Release Frequency: Varies

LAKE COUNTY:

CUPA LAKE: CUPA Facility List
Cupa facility list

Date of Government Version: 07/22/2022
Date Data Arrived at EDR: 07/25/2022
Date Made Active in Reports: 10/05/2022
Number of Days to Update: 72

Source: Lake County Environmental Health
Telephone: 707-263-1164
Last EDR Contact: 10/04/2022
Next Scheduled EDR Contact: 01/23/2023
Data Release Frequency: Varies

LASSEN COUNTY:

CUPA LASSEN: CUPA Facility List
Cupa facility list

Date of Government Version: 07/31/2020
Date Data Arrived at EDR: 08/21/2020
Date Made Active in Reports: 11/09/2020
Number of Days to Update: 80

Source: Lassen County Environmental Health
Telephone: 530-251-8528
Last EDR Contact: 10/11/2022
Next Scheduled EDR Contact: 01/30/2023
Data Release Frequency: Varies

LOS ANGELES COUNTY:

AOCONCERN: Key Areas of Concerns in Los Angeles County
San Gabriel Valley areas where VOC contamination is at or above the MCL as designated by region 9 EPA office. Date of Government Version: 3/30/2009 Exide Site area is a cleanup plan of lead-impacted soil surrounding the former Exide Facility as designated by the DTSC. Date of Government Version: 7/17/2017

Date of Government Version: 03/30/2009
Date Data Arrived at EDR: 03/31/2009
Date Made Active in Reports: 10/23/2009
Number of Days to Update: 206

Source: N/A
Telephone: N/A
Last EDR Contact: 12/06/2022
Next Scheduled EDR Contact: 03/27/2023
Data Release Frequency: No Update Planned

HMS LOS ANGELES: HMS: Street Number List
Industrial Waste and Underground Storage Tank Sites.

Date of Government Version: 10/03/2022
Date Data Arrived at EDR: 10/04/2022
Date Made Active in Reports: 12/15/2022
Number of Days to Update: 72

Source: Department of Public Works
Telephone: 626-458-3517
Last EDR Contact: 09/27/2022
Next Scheduled EDR Contact: 01/16/2023
Data Release Frequency: Semi-Annually

LF LOS ANGELES: List of Solid Waste Facilities
Solid Waste Facilities in Los Angeles County.

Date of Government Version: 10/07/2022
Date Data Arrived at EDR: 10/07/2022
Date Made Active in Reports: 12/21/2022
Number of Days to Update: 75

Source: La County Department of Public Works
Telephone: 818-458-5185
Last EDR Contact: 10/07/2022
Next Scheduled EDR Contact: 01/23/2023
Data Release Frequency: Varies

LF LOS ANGELES CITY: City of Los Angeles Landfills
Landfills owned and maintained by the City of Los Angeles.

Date of Government Version: 01/01/2022
Date Data Arrived at EDR: 01/21/2022
Date Made Active in Reports: 04/11/2022
Number of Days to Update: 80

Source: Engineering & Construction Division
Telephone: 213-473-7869
Last EDR Contact: 10/04/2022
Next Scheduled EDR Contact: 01/23/2023
Data Release Frequency: Varies

LOS ANGELES AST: Active & Inactive AST Inventory
A listing of active & inactive above ground petroleum storage tank site locations, located in the City of Los Angeles.

Date of Government Version: 06/01/2019
Date Data Arrived at EDR: 06/25/2019
Date Made Active in Reports: 08/22/2019
Number of Days to Update: 58

Source: Los Angeles Fire Department
Telephone: 213-978-3800
Last EDR Contact: 12/13/2022
Next Scheduled EDR Contact: 04/03/2023
Data Release Frequency: Varies

LOS ANGELES CO LF METHANE: Methane Producing Landfills
This data was created on April 30, 2012 to represent known disposal sites in Los Angeles County that may produce and emanate methane gas. The shapefile contains disposal sites within Los Angeles County that once accepted degradable refuse material. Information used to create this data was extracted from a landfill survey performed by County Engineers (Major Waste System Map, 1973) as well as historical records from CalRecycle, Regional Water Quality Control Board, and Los Angeles County Department of Public Health

Date of Government Version: 01/10/2022
Date Data Arrived at EDR: 01/12/2022
Date Made Active in Reports: 04/04/2022
Number of Days to Update: 82

Source: Los Angeles County Department of Public Works
Telephone: 626-458-6973
Last EDR Contact: 10/04/2022
Next Scheduled EDR Contact: 01/23/2023
Data Release Frequency: No Update Planned

LOS ANGELES HM: Active & Inactive Hazardous Materials Inventory
A listing of active & inactive hazardous materials facility locations, located in the City of Los Angeles.

Date of Government Version: 08/30/2022
Date Data Arrived at EDR: 09/20/2022
Date Made Active in Reports: 12/07/2022
Number of Days to Update: 78

Source: Los Angeles Fire Department
Telephone: 213-978-3800
Last EDR Contact: 12/14/2022
Next Scheduled EDR Contact: 04/03/2023
Data Release Frequency: Varies

LOS ANGELES UST: Active & Inactive UST Inventory
A listing of active & inactive underground storage tank site locations and underground storage tank historical sites, located in the City of Los Angeles.

Date of Government Version: 08/30/2022
Date Data Arrived at EDR: 09/20/2022
Date Made Active in Reports: 12/08/2022
Number of Days to Update: 79

Source: Los Angeles Fire Department
Telephone: 213-978-3800
Last EDR Contact: 12/14/2022
Next Scheduled EDR Contact: 04/03/2023
Data Release Frequency: Varies

SITE MIT LOS ANGELES: Site Mitigation List
Industrial sites that have had some sort of spill or complaint.

Date of Government Version: 05/26/2021
Date Data Arrived at EDR: 07/09/2021
Date Made Active in Reports: 09/29/2021
Number of Days to Update: 82

Source: Community Health Services
Telephone: 323-890-7806
Last EDR Contact: 10/20/2022
Next Scheduled EDR Contact: 01/30/2023
Data Release Frequency: Annually

UST EL SEGUNDO: City of El Segundo Underground Storage Tank
Underground storage tank sites located in El Segundo city.

Date of Government Version: 01/21/2017
Date Data Arrived at EDR: 04/19/2017
Date Made Active in Reports: 05/10/2017
Number of Days to Update: 21

Source: City of El Segundo Fire Department
Telephone: 310-524-2236
Last EDR Contact: 10/04/2022
Next Scheduled EDR Contact: 01/23/2023
Data Release Frequency: No Update Planned

UST LONG BEACH: City of Long Beach Underground Storage Tank
Underground storage tank sites located in the city of Long Beach.

Date of Government Version: 04/22/2019
Date Data Arrived at EDR: 04/23/2019
Date Made Active in Reports: 06/27/2019
Number of Days to Update: 65

Source: City of Long Beach Fire Department
Telephone: 562-570-2563
Last EDR Contact: 10/11/2022
Next Scheduled EDR Contact: 01/30/2023
Data Release Frequency: Varies

UST TORRANCE: City of Torrance Underground Storage Tank
Underground storage tank sites located in the city of Torrance.

Date of Government Version: 04/22/2022
Date Data Arrived at EDR: 07/19/2022
Date Made Active in Reports: 09/30/2022
Number of Days to Update: 73

Source: City of Torrance Fire Department
Telephone: 310-618-2973
Last EDR Contact: 10/11/2022
Next Scheduled EDR Contact: 01/30/2023
Data Release Frequency: Semi-Annually

MADERA COUNTY:

CUPA MADERA: CUPA Facility List
A listing of sites included in the county's Certified Unified Program Agency database. California's Secretary for Environmental Protection established the unified hazardous materials and hazardous waste regulatory program as required by chapter 6.11 of the California Health and Safety Code. The Unified Program consolidates the administration, permits, inspections, and enforcement activities.

Date of Government Version: 08/10/2020
Date Data Arrived at EDR: 08/12/2020
Date Made Active in Reports: 10/23/2020
Number of Days to Update: 72

Source: Madera County Environmental Health
Telephone: 559-675-7823
Last EDR Contact: 11/08/2022
Next Scheduled EDR Contact: 02/27/2023
Data Release Frequency: Varies

MARIN COUNTY:

UST MARIN: Underground Storage Tank Sites
Currently permitted USTs in Marin County.

Date of Government Version: 09/26/2018
Date Data Arrived at EDR: 10/04/2018
Date Made Active in Reports: 11/02/2018
Number of Days to Update: 29

Source: Public Works Department Waste Management
Telephone: 415-473-6647
Last EDR Contact: 12/19/2022
Next Scheduled EDR Contact: 04/10/2023
Data Release Frequency: Semi-Annually

MENDOCINO COUNTY:

UST MENDOCINO: Mendocino County UST Database
A listing of underground storage tank locations in Mendocino County.

Date of Government Version: 09/22/2021
Date Data Arrived at EDR: 11/18/2021
Date Made Active in Reports: 11/22/2021
Number of Days to Update: 4

Source: Department of Public Health
Telephone: 707-463-4466
Last EDR Contact: 11/15/2022
Next Scheduled EDR Contact: 03/06/2023
Data Release Frequency: Annually

MERCED COUNTY:

CUPA MERCED: CUPA Facility List
CUPA facility list.

Date of Government Version: 02/15/2022
Date Data Arrived at EDR: 02/17/2022
Date Made Active in Reports: 05/11/2022
Number of Days to Update: 83

Source: Merced County Environmental Health
Telephone: 209-381-1094
Last EDR Contact: 11/08/2022
Next Scheduled EDR Contact: 02/27/2023
Data Release Frequency: Varies

MONO COUNTY:

CUPA MONO: CUPA Facility List
CUPA Facility List

Date of Government Version: 02/22/2021
Date Data Arrived at EDR: 03/02/2021
Date Made Active in Reports: 05/19/2021
Number of Days to Update: 78

Source: Mono County Health Department
Telephone: 760-932-5580
Last EDR Contact: 11/15/2022
Next Scheduled EDR Contact: 03/06/2023
Data Release Frequency: Varies

MONTEREY COUNTY:

CUPA MONTEREY: CUPA Facility Listing
CUPA Program listing from the Environmental Health Division.

Date of Government Version: 10/04/2021
Date Data Arrived at EDR: 10/06/2021
Date Made Active in Reports: 12/29/2021
Number of Days to Update: 84

Source: Monterey County Health Department
Telephone: 831-796-1297
Last EDR Contact: 12/19/2022
Next Scheduled EDR Contact: 04/10/2023
Data Release Frequency: Varies

NAPA COUNTY:

LUST NAPA: Sites With Reported Contamination
A listing of leaking underground storage tank sites located in Napa county.

Date of Government Version: 01/09/2017
Date Data Arrived at EDR: 01/11/2017
Date Made Active in Reports: 03/02/2017
Number of Days to Update: 50

Source: Napa County Department of Environmental Management
Telephone: 707-253-4269
Last EDR Contact: 11/15/2022
Next Scheduled EDR Contact: 03/06/2023
Data Release Frequency: No Update Planned

UST NAPA: Closed and Operating Underground Storage Tank Sites
Underground storage tank sites located in Napa county.

Date of Government Version: 09/05/2019
Date Data Arrived at EDR: 09/09/2019
Date Made Active in Reports: 10/31/2019
Number of Days to Update: 52

Source: Napa County Department of Environmental Management
Telephone: 707-253-4269
Last EDR Contact: 11/15/2022
Next Scheduled EDR Contact: 03/06/2023
Data Release Frequency: No Update Planned

NEVADA COUNTY:

CUPA NEVADA: CUPA Facility List
CUPA facility list.

Date of Government Version: 07/21/2022
Date Data Arrived at EDR: 07/25/2022
Date Made Active in Reports: 07/28/2022
Number of Days to Update: 3

Source: Community Development Agency
Telephone: 530-265-1467
Last EDR Contact: 10/20/2022
Next Scheduled EDR Contact: 02/06/2023
Data Release Frequency: Varies

ORANGE COUNTY:

IND_SITE ORANGE: List of Industrial Site Cleanups
Petroleum and non-petroleum spills.

Date of Government Version: 05/24/2022
Date Data Arrived at EDR: 08/09/2022
Date Made Active in Reports: 10/28/2022
Number of Days to Update: 80

Source: Health Care Agency
Telephone: 714-834-3446
Last EDR Contact: 11/03/2022
Next Scheduled EDR Contact: 02/13/2023
Data Release Frequency: Annually

LUST ORANGE: List of Underground Storage Tank Cleanups
Orange County Underground Storage Tank Cleanups (LUST).

Date of Government Version: 04/08/2022
Date Data Arrived at EDR: 05/18/2022
Date Made Active in Reports: 08/03/2022
Number of Days to Update: 77

Source: Health Care Agency
Telephone: 714-834-3446
Last EDR Contact: 11/03/2022
Next Scheduled EDR Contact: 02/13/2023
Data Release Frequency: Quarterly

UST ORANGE: List of Underground Storage Tank Facilities
Orange County Underground Storage Tank Facilities (UST).

Date of Government Version: 05/24/2022
Date Data Arrived at EDR: 08/01/2022
Date Made Active in Reports: 10/20/2022
Number of Days to Update: 80

Source: Health Care Agency
Telephone: 714-834-3446
Last EDR Contact: 11/03/2022
Next Scheduled EDR Contact: 02/13/2023
Data Release Frequency: Quarterly

PLACER COUNTY:

MS PLACER: Master List of Facilities
List includes aboveground tanks, underground tanks and cleanup sites.

Date of Government Version: 08/26/2022
Date Data Arrived at EDR: 08/29/2022
Date Made Active in Reports: 11/15/2022
Number of Days to Update: 78

Source: Placer County Health and Human Services
Telephone: 530-745-2363
Last EDR Contact: 11/22/2022
Next Scheduled EDR Contact: 03/13/2023
Data Release Frequency: Semi-Annually

PLUMAS COUNTY:

CUPA PLUMAS: CUPA Facility List
Plumas County CUPA Program facilities.

Date of Government Version: 03/31/2019
Date Data Arrived at EDR: 04/23/2019
Date Made Active in Reports: 06/26/2019
Number of Days to Update: 64

Source: Plumas County Environmental Health
Telephone: 530-283-6355
Last EDR Contact: 10/11/2022
Next Scheduled EDR Contact: 01/30/2023
Data Release Frequency: Varies

RIVERSIDE COUNTY:

LUST RIVERSIDE: Listing of Underground Tank Cleanup Sites
Riverside County Underground Storage Tank Cleanup Sites (LUST).

Date of Government Version: 09/22/2022
Date Data Arrived at EDR: 09/26/2022
Date Made Active in Reports: 12/09/2022
Number of Days to Update: 74
Source: Department of Environmental Health
Telephone: 951-358-5055
Last EDR Contact: 12/06/2022
Next Scheduled EDR Contact: 03/27/2023
Data Release Frequency: Quarterly

UST RIVERSIDE: Underground Storage Tank Tank List
Underground storage tank sites located in Riverside county.

Date of Government Version: 09/22/2022
Date Data Arrived at EDR: 09/26/2022
Date Made Active in Reports: 12/09/2022
Number of Days to Update: 74
Source: Department of Environmental Health
Telephone: 951-358-5055
Last EDR Contact: 12/06/2022
Next Scheduled EDR Contact: 03/27/2023
Data Release Frequency: Quarterly

SACRAMENTO COUNTY:

CS SACRAMENTO: Toxic Site Clean-Up List
List of sites where unauthorized releases of potentially hazardous materials have occurred.

Date of Government Version: 06/18/2021
Date Data Arrived at EDR: 09/28/2021
Date Made Active in Reports: 12/14/2021
Number of Days to Update: 77
Source: Sacramento County Environmental Management
Telephone: 916-875-8406
Last EDR Contact: 12/21/2022
Next Scheduled EDR Contact: 04/10/2023
Data Release Frequency: Quarterly

ML SACRAMENTO: Master Hazardous Materials Facility List
Any business that has hazardous materials on site - hazardous material storage sites, underground storage tanks, waste generators.

Date of Government Version: 05/04/2022
Date Data Arrived at EDR: 06/30/2022
Date Made Active in Reports: 07/05/2022
Number of Days to Update: 5
Source: Sacramento County Environmental Management
Telephone: 916-875-8406
Last EDR Contact: 12/09/2022
Next Scheduled EDR Contact: 04/10/2023
Data Release Frequency: Quarterly

SAN BENITO COUNTY:

CUPA SAN BENITO: CUPA Facility List
Cupa facility list

Date of Government Version: 07/27/2022
Date Data Arrived at EDR: 07/27/2022
Date Made Active in Reports: 10/11/2022
Number of Days to Update: 76
Source: San Benito County Environmental Health
Telephone: N/A
Last EDR Contact: 10/26/2022
Next Scheduled EDR Contact: 02/16/2023
Data Release Frequency: Varies

SAN BERNARDINO COUNTY:

PERMITS SAN BERNARDINO: Hazardous Material Permits
This listing includes underground storage tanks, medical waste handlers/generators, hazardous materials handlers, hazardous waste generators, and waste oil generators/handlers.

Date of Government Version: 08/22/2022
Date Data Arrived at EDR: 08/23/2022
Date Made Active in Reports: 11/11/2022
Number of Days to Update: 80

Source: San Bernardino County Fire Department Hazardous Materials Division
Telephone: 909-387-3041
Last EDR Contact: 10/28/2022
Next Scheduled EDR Contact: 02/16/2023
Data Release Frequency: Quarterly

SAN DIEGO COUNTY:

HMMD SAN DIEGO: Hazardous Materials Management Division Database

The database includes: HE58 - This report contains the business name, site address, business phone number, establishment 'H' permit number, type of permit, and the business status. HE17 - In addition to providing the same information provided in the HE58 listing, HE17 provides inspection dates, violations received by the establishment, hazardous waste generated, the quantity, method of storage, treatment/disposal of waste and the hauler, and information on underground storage tanks. Unauthorized Release List - Includes a summary of environmental contamination cases in San Diego County (underground tank cases, non-tank cases, groundwater contamination, and soil contamination are included.)

Date of Government Version: 08/25/2022
Date Data Arrived at EDR: 08/25/2022
Date Made Active in Reports: 11/15/2022
Number of Days to Update: 82

Source: Hazardous Materials Management Division
Telephone: 619-338-2268
Last EDR Contact: 11/29/2022
Next Scheduled EDR Contact: 03/13/2023
Data Release Frequency: Quarterly

LF SAN DIEGO: Solid Waste Facilities

San Diego County Solid Waste Facilities.

Date of Government Version: 10/27/2021
Date Data Arrived at EDR: 03/04/2022
Date Made Active in Reports: 05/31/2022
Number of Days to Update: 88

Source: Department of Health Services
Telephone: 619-338-2209
Last EDR Contact: 10/11/2022
Next Scheduled EDR Contact: 01/30/2023
Data Release Frequency: Varies

SAN DIEGO CO LOP: Local Oversight Program Listing

A listing of all LOP release sites that are or were under the County of San Diego's jurisdiction. Included are closed or transferred cases, open cases, and cases that did not have a case type indicated. The cases without a case type are mostly complaints; however, some of them could be LOP cases.

Date of Government Version: 07/22/2021
Date Data Arrived at EDR: 10/19/2021
Date Made Active in Reports: 01/13/2022
Number of Days to Update: 86

Source: Department of Environmental Health
Telephone: 858-505-6874
Last EDR Contact: 10/11/2022
Next Scheduled EDR Contact: 01/30/2023
Data Release Frequency: Varies

SAN DIEGO CO SAM: Environmental Case Listing

The listing contains all underground tank release cases and projects pertaining to properties contaminated with hazardous substances that are actively under review by the Site Assessment and Mitigation Program.

Date of Government Version: 03/23/2010
Date Data Arrived at EDR: 06/15/2010
Date Made Active in Reports: 07/09/2010
Number of Days to Update: 24

Source: San Diego County Department of Environmental Health
Telephone: 619-338-2371
Last EDR Contact: 11/22/2022
Next Scheduled EDR Contact: 03/13/2023
Data Release Frequency: No Update Planned

SAN FRANCISCO COUNTY:

CUPA SAN FRANCISCO CO: CUPA Facility Listing

Cupa facilities

Date of Government Version: 08/04/2022
Date Data Arrived at EDR: 08/04/2022
Date Made Active in Reports: 10/20/2022
Number of Days to Update: 77

Source: San Francisco County Department of Environmental Health
Telephone: 415-252-3896
Last EDR Contact: 10/26/2022
Next Scheduled EDR Contact: 02/16/2023
Data Release Frequency: Varies

LUST SAN FRANCISCO: Local Oversite Facilities
A listing of leaking underground storage tank sites located in San Francisco county.

Date of Government Version: 09/19/2008
Date Data Arrived at EDR: 09/19/2008
Date Made Active in Reports: 09/29/2008
Number of Days to Update: 10

Source: Department Of Public Health San Francisco County
Telephone: 415-252-3920
Last EDR Contact: 10/26/2022
Next Scheduled EDR Contact: 02/16/2023
Data Release Frequency: No Update Planned

UST SAN FRANCISCO: Underground Storage Tank Information
Underground storage tank sites located in San Francisco county.

Date of Government Version: 08/04/2022
Date Data Arrived at EDR: 08/04/2022
Date Made Active in Reports: 10/20/2022
Number of Days to Update: 77

Source: Department of Public Health
Telephone: 415-252-3920
Last EDR Contact: 10/26/2022
Next Scheduled EDR Contact: 02/13/2023
Data Release Frequency: Quarterly

SAN FRANCISO COUNTY:

SAN FRANCISCO MAHER: Maher Ordinance Property Listing
a listing of properties that fall within a Maher Ordinance, for all of San Francisco

Date of Government Version: 01/18/2022
Date Data Arrived at EDR: 01/20/2022
Date Made Active in Reports: 04/27/2022
Number of Days to Update: 97

Source: San Francisco Planning
Telephone: 628-652-7483
Last EDR Contact: 10/07/2022
Next Scheduled EDR Contact: 01/30/2023
Data Release Frequency: Varies

SAN JOAQUIN COUNTY:

UST SAN JOAQUIN: San Joaquin Co. UST
A listing of underground storage tank locations in San Joaquin county.

Date of Government Version: 06/22/2018
Date Data Arrived at EDR: 06/26/2018
Date Made Active in Reports: 07/11/2018
Number of Days to Update: 15

Source: Environmental Health Department
Telephone: N/A
Last EDR Contact: 12/06/2022
Next Scheduled EDR Contact: 03/27/2023
Data Release Frequency: Semi-Annually

SAN LUIS OBISPO COUNTY:

CUPA SAN LUIS OBISPO: CUPA Facility List
Cupa Facility List.

Date of Government Version: 08/10/2022
Date Data Arrived at EDR: 08/11/2022
Date Made Active in Reports: 10/28/2022
Number of Days to Update: 78

Source: San Luis Obispo County Public Health Department
Telephone: 805-781-5596
Last EDR Contact: 11/08/2022
Next Scheduled EDR Contact: 02/27/2023
Data Release Frequency: Varies

SAN MATEO COUNTY:

BI SAN MATEO: Business Inventory
List includes Hazardous Materials Business Plan, hazardous waste generators, and underground storage tanks.

Date of Government Version: 02/20/2020
Date Data Arrived at EDR: 02/20/2020
Date Made Active in Reports: 04/24/2020
Number of Days to Update: 64
Source: San Mateo County Environmental Health Services Division
Telephone: 650-363-1921
Last EDR Contact: 12/09/2022
Next Scheduled EDR Contact: 03/20/2023
Data Release Frequency: Annually

LUST SAN MATEO: Fuel Leak List
A listing of leaking underground storage tank sites located in San Mateo county.

Date of Government Version: 03/29/2019
Date Data Arrived at EDR: 03/29/2019
Date Made Active in Reports: 05/29/2019
Number of Days to Update: 61
Source: San Mateo County Environmental Health Services Division
Telephone: 650-363-1921
Last EDR Contact: 11/30/2022
Next Scheduled EDR Contact: 03/20/2023
Data Release Frequency: Semi-Annually

SANTA BARBARA COUNTY:

CUPA SANTA BARBARA: CUPA Facility Listing
CUPA Program Listing from the Environmental Health Services division.

Date of Government Version: 09/08/2011
Date Data Arrived at EDR: 09/09/2011
Date Made Active in Reports: 10/07/2011
Number of Days to Update: 28
Source: Santa Barbara County Public Health Department
Telephone: 805-686-8167
Last EDR Contact: 11/08/2022
Next Scheduled EDR Contact: 02/27/2023
Data Release Frequency: No Update Planned

SANTA CLARA COUNTY:

CUPA SANTA CLARA: Cupa Facility List
Cupa facility list

Date of Government Version: 05/16/2022
Date Data Arrived at EDR: 05/18/2022
Date Made Active in Reports: 08/04/2022
Number of Days to Update: 78
Source: Department of Environmental Health
Telephone: 408-918-1973
Last EDR Contact: 10/28/2022
Next Scheduled EDR Contact: 02/27/2023
Data Release Frequency: Varies

HIST LUST SANTA CLARA: HIST LUST - Fuel Leak Site Activity Report
A listing of open and closed leaking underground storage tanks. This listing is no longer updated by the county. Leaking underground storage tanks are now handled by the Department of Environmental Health.

Date of Government Version: 03/29/2005
Date Data Arrived at EDR: 03/30/2005
Date Made Active in Reports: 04/21/2005
Number of Days to Update: 22
Source: Santa Clara Valley Water District
Telephone: 408-265-2600
Last EDR Contact: 03/23/2009
Next Scheduled EDR Contact: 06/22/2009
Data Release Frequency: No Update Planned

LUST SANTA CLARA: LOP Listing
A listing of leaking underground storage tanks located in Santa Clara county.

Date of Government Version: 03/03/2014
Date Data Arrived at EDR: 03/05/2014
Date Made Active in Reports: 03/18/2014
Number of Days to Update: 13
Source: Department of Environmental Health
Telephone: 408-918-3417
Last EDR Contact: 11/15/2022
Next Scheduled EDR Contact: 03/06/2023
Data Release Frequency: No Update Planned

SAN JOSE HAZMAT: Hazardous Material Facilities
Hazardous material facilities, including underground storage tank sites.

Date of Government Version: 11/03/2020
Date Data Arrived at EDR: 11/05/2020
Date Made Active in Reports: 01/26/2021
Number of Days to Update: 82

Source: City of San Jose Fire Department
Telephone: 408-535-7694
Last EDR Contact: 10/26/2022
Next Scheduled EDR Contact: 02/16/2023
Data Release Frequency: Annually

SANTA CRUZ COUNTY:

CUPA SANTA CRUZ: CUPA Facility List
CUPA facility listing.

Date of Government Version: 01/21/2017
Date Data Arrived at EDR: 02/22/2017
Date Made Active in Reports: 05/23/2017
Number of Days to Update: 90

Source: Santa Cruz County Environmental Health
Telephone: 831-464-2761
Last EDR Contact: 11/08/2022
Next Scheduled EDR Contact: 02/27/2023
Data Release Frequency: Varies

SHASTA COUNTY:

CUPA SHASTA: CUPA Facility List
Cupa Facility List.

Date of Government Version: 06/15/2017
Date Data Arrived at EDR: 06/19/2017
Date Made Active in Reports: 08/09/2017
Number of Days to Update: 51

Source: Shasta County Department of Resource Management
Telephone: 530-225-5789
Last EDR Contact: 11/08/2022
Next Scheduled EDR Contact: 02/27/2023
Data Release Frequency: Varies

SOLANO COUNTY:

LUST SOLANO: Leaking Underground Storage Tanks
A listing of leaking underground storage tank sites located in Solano county.

Date of Government Version: 06/04/2019
Date Data Arrived at EDR: 06/06/2019
Date Made Active in Reports: 08/13/2019
Number of Days to Update: 68

Source: Solano County Department of Environmental Management
Telephone: 707-784-6770
Last EDR Contact: 11/22/2022
Next Scheduled EDR Contact: 03/13/2023
Data Release Frequency: Quarterly

UST SOLANO: Underground Storage Tanks
Underground storage tank sites located in Solano county.

Date of Government Version: 09/15/2021
Date Data Arrived at EDR: 09/16/2021
Date Made Active in Reports: 12/09/2021
Number of Days to Update: 84

Source: Solano County Department of Environmental Management
Telephone: 707-784-6770
Last EDR Contact: 11/22/2022
Next Scheduled EDR Contact: 03/13/2023
Data Release Frequency: Quarterly

SONOMA COUNTY:

CUPA SONOMA: Cupa Facility List
Cupa Facility list

Date of Government Version: 07/02/2021
Date Data Arrived at EDR: 07/06/2021
Date Made Active in Reports: 07/14/2021
Number of Days to Update: 8

Source: County of Sonoma Fire & Emergency Services Department
Telephone: 707-565-1174
Last EDR Contact: 12/13/2022
Next Scheduled EDR Contact: 04/03/2023
Data Release Frequency: Varies

LUST SONOMA: Leaking Underground Storage Tank Sites
A listing of leaking underground storage tank sites located in Sonoma county.

Date of Government Version: 06/30/2021
Date Data Arrived at EDR: 06/30/2021
Date Made Active in Reports: 09/24/2021
Number of Days to Update: 86

Source: Department of Health Services
Telephone: 707-565-6565
Last EDR Contact: 12/13/2022
Next Scheduled EDR Contact: 04/03/2023
Data Release Frequency: Quarterly

STANISLAUS COUNTY:

CUPA STANISLAUS: CUPA Facility List
Cupa facility list

Date of Government Version: 02/08/2022
Date Data Arrived at EDR: 02/10/2022
Date Made Active in Reports: 05/04/2022
Number of Days to Update: 83

Source: Stanislaus County Department of Ennvironmental Protection
Telephone: 209-525-6751
Last EDR Contact: 10/04/2022
Next Scheduled EDR Contact: 01/23/2023
Data Release Frequency: Varies

SUTTER COUNTY:

UST SUTTER: Underground Storage Tanks
Underground storage tank sites located in Sutter county.

Date of Government Version: 08/03/2022
Date Data Arrived at EDR: 08/25/2022
Date Made Active in Reports: 11/14/2022
Number of Days to Update: 81

Source: Sutter County Environmental Health Services
Telephone: 530-822-7500
Last EDR Contact: 11/23/2022
Next Scheduled EDR Contact: 03/13/2023
Data Release Frequency: Semi-Annually

TEHAMA COUNTY:

CUPA TEHAMA: CUPA Facility List
Cupa facilities

Date of Government Version: 07/27/2022
Date Data Arrived at EDR: 07/27/2022
Date Made Active in Reports: 10/11/2022
Number of Days to Update: 76

Source: Tehama County Department of Environmental Health
Telephone: 530-527-8020
Last EDR Contact: 11/08/2022
Next Scheduled EDR Contact: 02/16/2023
Data Release Frequency: Varies

TRINITY COUNTY:

CUPA TRINITY: CUPA Facility List
Cupa facility list

Date of Government Version: 07/13/2022
Date Data Arrived at EDR: 07/14/2022
Date Made Active in Reports: 09/29/2022
Number of Days to Update: 77

Source: Department of Toxic Substances Control
Telephone: 760-352-0381
Last EDR Contact: 10/11/2022
Next Scheduled EDR Contact: 01/30/2023
Data Release Frequency: Varies

TULARE COUNTY:

CUPA TULARE: CUPA Facility List
Cupa program facilities

Date of Government Version: 10/07/2022
Date Data Arrived at EDR: 10/07/2022
Date Made Active in Reports: 12/21/2022
Number of Days to Update: 75

Source: Tulare County Environmental Health Services Division
Telephone: 559-624-7400
Last EDR Contact: 10/05/2022
Next Scheduled EDR Contact: 02/16/2023
Data Release Frequency: Varies

TUOLUMNE COUNTY:

CUPA TUOLUMNE: CUPA Facility List
Cupa facility list

Date of Government Version: 04/23/2018
Date Data Arrived at EDR: 04/25/2018
Date Made Active in Reports: 06/25/2018
Number of Days to Update: 61

Source: Divison of Environmental Health
Telephone: 209-533-5633
Last EDR Contact: 10/11/2022
Next Scheduled EDR Contact: 01/30/2023
Data Release Frequency: Varies

VENTURA COUNTY:

BWT VENTURA: Business Plan, Hazardous Waste Producers, and Operating Underground Tanks
The BWT list indicates by site address whether the Environmental Health Division has Business Plan (B), Waste Producer (W), and/or Underground Tank (T) information.

Date of Government Version: 05/26/2022
Date Data Arrived at EDR: 07/21/2022
Date Made Active in Reports: 09/30/2022
Number of Days to Update: 71

Source: Ventura County Environmental Health Division
Telephone: 805-654-2813
Last EDR Contact: 10/17/2022
Next Scheduled EDR Contact: 01/30/2023
Data Release Frequency: Quarterly

LF VENTURA: Inventory of Illegal Abandoned and Inactive Sites
Ventura County Inventory of Closed, Illegal Abandoned, and Inactive Sites.

Date of Government Version: 12/01/2011
Date Data Arrived at EDR: 12/01/2011
Date Made Active in Reports: 01/19/2012
Number of Days to Update: 49

Source: Environmental Health Division
Telephone: 805-654-2813
Last EDR Contact: 12/19/2022
Next Scheduled EDR Contact: 04/10/2023
Data Release Frequency: No Update Planned

LUST VENTURA: Listing of Underground Tank Cleanup Sites
Ventura County Underground Storage Tank Cleanup Sites (LUST).

Date of Government Version: 05/29/2008
Date Data Arrived at EDR: 06/24/2008
Date Made Active in Reports: 07/31/2008
Number of Days to Update: 37

Source: Environmental Health Division
Telephone: 805-654-2813
Last EDR Contact: 11/01/2022
Next Scheduled EDR Contact: 02/20/2023
Data Release Frequency: No Update Planned

MED WASTE VENTURA: Medical Waste Program List
To protect public health and safety and the environment from potential exposure to disease causing agents, the Environmental Health Division Medical Waste Program regulates the generation, handling, storage, treatment and disposal of medical waste throughout the County.

Date of Government Version: 05/26/2022
Date Data Arrived at EDR: 07/25/2022
Date Made Active in Reports: 10/05/2022
Number of Days to Update: 72

Source: Ventura County Resource Management Agency
Telephone: 805-654-2813
Last EDR Contact: 10/17/2022
Next Scheduled EDR Contact: 01/30/2023
Data Release Frequency: Quarterly

UST VENTURA: Underground Tank Closed Sites List
Ventura County Operating Underground Storage Tank Sites (UST)/Underground Tank Closed Sites List.

Date of Government Version: 08/29/2022
Date Data Arrived at EDR: 08/31/2022
Date Made Active in Reports: 11/21/2022
Number of Days to Update: 82

Source: Environmental Health Division
Telephone: 805-654-2813
Last EDR Contact: 12/02/2022
Next Scheduled EDR Contact: 03/20/2023
Data Release Frequency: Quarterly

YOLO COUNTY:

UST YOLO: Underground Storage Tank Comprehensive Facility Report
Underground storage tank sites located in Yolo county.

Date of Government Version: 09/21/2022
Date Data Arrived at EDR: 09/30/2022
Date Made Active in Reports: 12/14/2022
Number of Days to Update: 75

Source: Yolo County Department of Health
Telephone: 530-666-8646
Last EDR Contact: 12/19/2022
Next Scheduled EDR Contact: 04/10/2023
Data Release Frequency: Annually

YUBA COUNTY:

CUPA YUBA: CUPA Facility List
CUPA facility listing for Yuba County.

Date of Government Version: 10/25/2022
Date Data Arrived at EDR: 10/26/2022
Date Made Active in Reports: 10/31/2022
Number of Days to Update: 5

Source: Yuba County Environmental Health Department
Telephone: 530-749-7523
Last EDR Contact: 10/20/2022
Next Scheduled EDR Contact: 02/06/2023
Data Release Frequency: Varies

OTHER DATABASE(S)

Depending on the geographic area covered by this report, the data provided in these specialty databases may or may not be complete. For example, the existence of wetlands information data in a specific report does not mean that all wetlands in the area covered by the report are included. Moreover, the absence of any reported wetlands information does not necessarily mean that wetlands do not exist in the area covered by the report.

CT MANIFEST: Hazardous Waste Manifest Data
Facility and manifest data. Manifest is a document that lists and tracks hazardous waste from the generator through transporters to a tsd facility.

Date of Government Version: 08/08/2022
Date Data Arrived at EDR: 08/08/2022
Date Made Active in Reports: 10/21/2022
Number of Days to Update: 74

Source: Department of Energy & Environmental Protection
Telephone: 860-424-3375
Last EDR Contact: 11/16/2022
Next Scheduled EDR Contact: 02/20/2023
Data Release Frequency: No Update Planned

NJ MANIFEST: Manifest Information
Hazardous waste manifest information.

Date of Government Version: 12/31/2018
Date Data Arrived at EDR: 04/10/2019
Date Made Active in Reports: 05/16/2019
Number of Days to Update: 36

Source: Department of Environmental Protection
Telephone: N/A
Last EDR Contact: 10/03/2022
Next Scheduled EDR Contact: 01/16/2023
Data Release Frequency: Annually

NY MANIFEST: Facility and Manifest Data

Manifest is a document that lists and tracks hazardous waste from the generator through transporters to a TSD facility.

Date of Government Version: 01/01/2019
Date Data Arrived at EDR: 10/29/2021
Date Made Active in Reports: 01/19/2022
Number of Days to Update: 82

Source: Department of Environmental Conservation
Telephone: 518-402-8651
Last EDR Contact: 10/28/2022
Next Scheduled EDR Contact: 02/06/2023
Data Release Frequency: Quarterly

PA MANIFEST: Manifest Information

Hazardous waste manifest information.

Date of Government Version: 06/30/2018
Date Data Arrived at EDR: 07/19/2019
Date Made Active in Reports: 09/10/2019
Number of Days to Update: 53

Source: Department of Environmental Protection
Telephone: 717-783-8990
Last EDR Contact: 10/05/2022
Next Scheduled EDR Contact: 01/23/2023
Data Release Frequency: Annually

RI MANIFEST: Manifest information

Hazardous waste manifest information

Date of Government Version: 12/31/2020
Date Data Arrived at EDR: 11/30/2021
Date Made Active in Reports: 02/18/2022
Number of Days to Update: 80

Source: Department of Environmental Management
Telephone: 401-222-2797
Last EDR Contact: 12/20/2022
Next Scheduled EDR Contact: 02/27/2023
Data Release Frequency: Annually

WI MANIFEST: Manifest Information

Hazardous waste manifest information.

Date of Government Version: 05/31/2018
Date Data Arrived at EDR: 06/19/2019
Date Made Active in Reports: 09/03/2019
Number of Days to Update: 76

Source: Department of Natural Resources
Telephone: N/A
Last EDR Contact: 12/01/2022
Next Scheduled EDR Contact: 03/20/2023
Data Release Frequency: Annually

Oil/Gas Pipelines

Source: Endeavor Business Media

Petroleum Bundle (Crude Oil, Refined Products, Petrochemicals, Gas Liquids (LPG/NGL), and Specialty Gases (Miscellaneous)) N = Natural Gas Bundle (Natural Gas, Gas Liquids (LPG/NGL), and Specialty Gases (Miscellaneous)). This map includes information copyrighted by Endeavor Business Media. This information is provided on a best effort basis and Endeavor Business Media does not guarantee its accuracy nor warrant its fitness for any particular purpose. Such information has been reprinted with the permission of Endeavor Business Media.

Electric Power Transmission Line Data

Source: Endeavor Business Media

This map includes information copyrighted by Endeavor Business Media. This information is provided on a best effort basis and Endeavor Business Media does not guarantee its accuracy nor warrant its fitness for any particular purpose. Such information has been reprinted with the permission of Endeavor Business Media.

Sensitive Receptors: There are individuals deemed sensitive receptors due to their fragile immune systems and special sensitivity to environmental discharges. These sensitive receptors typically include the elderly, the sick, and children. While the location of all sensitive receptors cannot be determined, EDR indicates those buildings and facilities - schools, daycares, hospitals, medical centers, and nursing homes - where individuals who are sensitive receptors are likely to be located.

AHA Hospitals:

Source: American Hospital Association, Inc.
Telephone: 312-280-5991

The database includes a listing of hospitals based on the American Hospital Association's annual survey of hospitals.

Medical Centers: Provider of Services Listing

Source: Centers for Medicare & Medicaid Services
Telephone: 410-786-3000

A listing of hospitals with Medicare provider number, produced by Centers of Medicare & Medicaid Services, a federal agency within the U.S. Department of Health and Human Services.

Nursing Homes
Source: National Institutes of Health
Telephone: 301-594-6248
Information on Medicare and Medicaid certified nursing homes in the United States.
Public Schools
Source: National Center for Education Statistics
Telephone: 202-502-7300
The National Center for Education Statistics' primary database on elementary and secondary public education in the United States. It is a comprehensive, annual, national statistical database of all public elementary and secondary schools and school districts, which contains data that are comparable across all states.
Private Schools
Source: National Center for Education Statistics
Telephone: 202-502-7300
The National Center for Education Statistics' primary database on private school locations in the United States.
Daycare Centers: Licensed Facilities
Source: Department of Social Services
Telephone: 916-657-4041

Flood Zone Data: This data was obtained from the Federal Emergency Management Agency (FEMA). It depicts 100-year and 500-year flood zones as defined by FEMA. It includes the National Flood Hazard Layer (NFHL) which incorporates Flood Insurance Rate Map (FIRM) data and Q3 data from FEMA in areas not covered by NFHL.
Source: FEMA
Telephone: 877-336-2627
Date of Government Version: 2003, 2015

NWI: National Wetlands Inventory. This data, available in select counties across the country, was obtained by EDR in 2002, 2005, 2010 and 2015 from the U.S. Fish and Wildlife Service.

State Wetlands Data: Wetland Inventory
Source: Department of Fish and Wildlife
Telephone: 916-445-0411

Current USGS 7.5 Minute Topographic Map
Source: U.S. Geological Survey

STREET AND ADDRESS INFORMATION

Â© 2015 TomTom North America, Inc. All rights reserved. This material is proprietary and the subject of copyright protection and other intellectual property rights owned by or licensed to Tele Atlas North America, Inc. The use of this material is subject to the terms of a license agreement. You will be held liable for any unauthorized copying or disclosure of this material.

GEOCHECK ®- PHYSICAL SETTING SOURCE ADDENDUM

TARGET PROPERTY ADDRESS

SYWEST INDUSTRIAL BUILDING PROJECT
907 SOUTH KELLOGG AVENUE
GOLETA, CA 93117

TARGET PROPERTY COORDINATES

Latitude (North):	34.425732 - 34ˆ 25’ 32.64’’
Longitude (West):	119.827355 - 119ˆ 49’ 38.48’’
Universal Tranverse Mercator:	Zone 11
UTM X (Meters):	240165.4
UTM Y (Meters):	3812792.2
Elevation:	7 ft. above sea level

USGS TOPOGRAPHIC MAP

Target Property Map:	11998296 GOLETA, CA
Version Date:	2018

EDR’s GeoCheck Physical Setting Source Addendum is provided to assist the environmental professional in forming an opinion about the impact of potential contaminant migration.

Assessment of the impact of contaminant migration generally has two principle investigative components:

1. Groundwater flow direction, and
2. Groundwater flow velocity.

Groundwater flow direction may be impacted by surface topography, hydrology, hydrogeology, characteristics of the soil, and nearby wells. Groundwater flow velocity is generally impacted by the nature of the geologic strata.

GEOCHECK® - PHYSICAL SETTING SOURCE SUMMARY

GROUNDWATER FLOW DIRECTION INFORMATION

Groundwater flow direction for a particular site is best determined by a qualified environmental professional using site-specific well data. If such data is not reasonably ascertainable, it may be necessary to rely on other sources of information, such as surface topographic information, hydrologic information, hydrogeologic data collected on nearby properties, and regional groundwater flow information (from deep aquifers).

TOPOGRAPHIC INFORMATION

Surface topography may be indicative of the direction of surficial groundwater flow. This information can be used to assist the environmental professional in forming an opinion about the impact of nearby contaminated properties or, should contamination exist on the target property, what downgradient sites might be impacted.

TARGET PROPERTY TOPOGRAPHY

General Topographic Gradient: General SSW

SURROUNDING TOPOGRAPHY: ELEVATION PROFILES

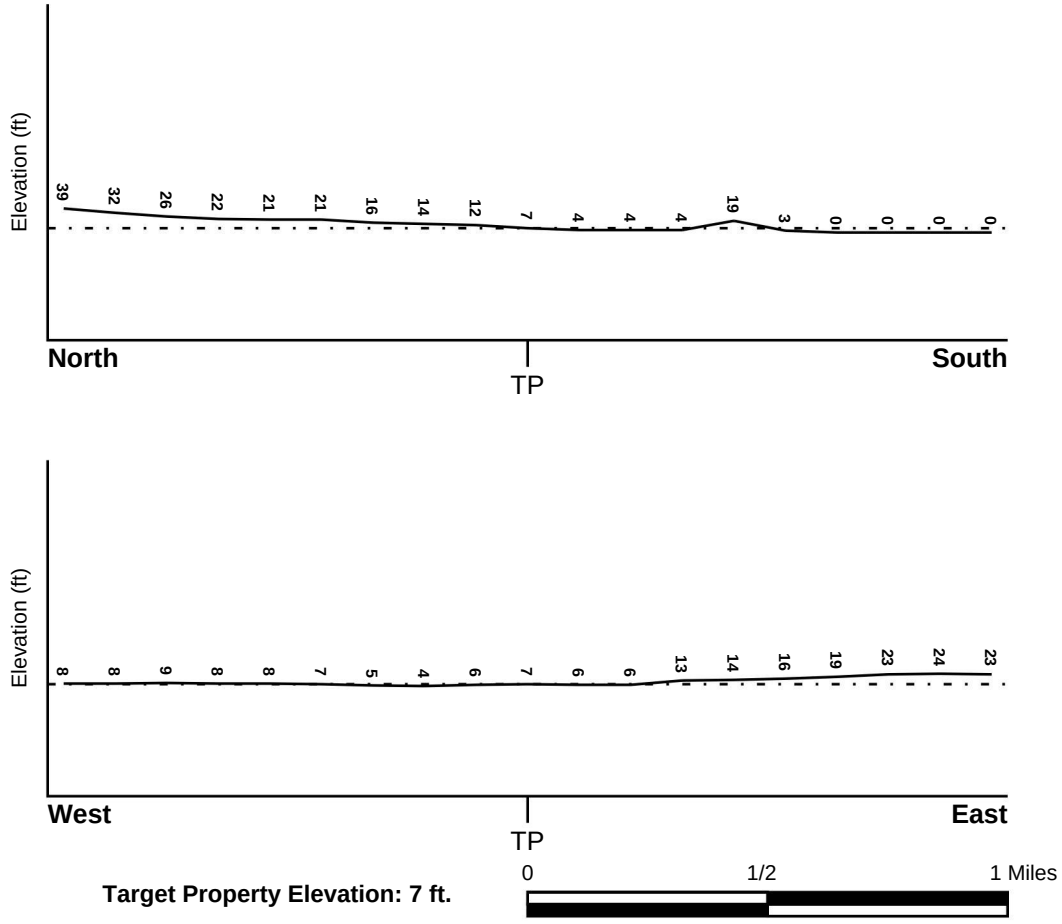

Target Property Elevation: 7 ft.

Source: Topography has been determined from the USGS 7.5' Digital Elevation Model and should be evaluated on a relative (not an absolute) basis. Relative elevation information between sites of close proximity should be field verified.

GEOCHECK® - PHYSICAL SETTING SOURCE SUMMARY

HYDROLOGIC INFORMATION

Surface water can act as a hydrologic barrier to groundwater flow. Such hydrologic information can be used to assist the environmental professional in forming an opinion about the impact of nearby contaminated properties or, should contamination exist on the target property, what downgradient sites might be impacted.

Refer to the Physical Setting Source Map following this summary for hydrologic information (major waterways and bodies of water).

FEMA FLOOD ZONE

Flood Plain Panel at Target Property	FEMA Source Type
06083C1362G	FEMA FIRM Flood data

Additional Panels in search area:	FEMA Source Type
06083C1354G	FEMA FIRM Flood data
06083C1361G	FEMA FIRM Flood data
06083C1366G	FEMA FIRM Flood data

NATIONAL WETLAND INVENTORY

NWI Quad at Target Property	NWI Electronic Data Coverage
GOLETA	YES - refer to the Overview Map and Detail Map

HYDROGEOLOGIC INFORMATION

Hydrogeologic information obtained by installation of wells on a specific site can often be an indicator of groundwater flow direction in the immediate area. Such hydrogeologic information can be used to assist the environmental professional in forming an opinion about the impact of nearby contaminated properties or, should contamination exist on the target property, what downgradient sites might be impacted.

Site-Specific Hydrogeological Data*:

Search Radius:	1.25 miles
Status:	Not found

AQUIFLOW®

Search Radius: 1.000 Mile.

EDR has developed the AQUIFLOW Information System to provide data on the general direction of groundwater flow at specific points. EDR has reviewed reports submitted by environmental professionals to regulatory authorities at select sites and has extracted the date of the report, groundwater flow direction as determined hydrogeologically, and the depth to water table.

MAP ID	LOCATION FROM TP	GENERAL DIRECTION GROUNDWATER FLOW
D19	1/8 - 1/4 Mile NE	N
85	1/4 - 1/2 Mile WSW	Flat
125	1/2 - 1 Mile SSW	SW
AA184	1/2 - 1 Mile North	SE
AF189	1/2 - 1 Mile North	SSW
AF192	1/2 - 1 Mile NNW	Varies

* ©1996 Site−specific hydrogeological data gathered by CERCLIS Alerts, Inc., Bainbridge Island, WA. All rights reserved. All of the information and opinions presented are those of the cited EPA report(s), which were completed under a Comprehensive Environmental Response Compensation and Liability Information System (CERCLIS) investigation.

GEOCHECK® - PHYSICAL SETTING SOURCE SUMMARY

MAP ID	LOCATION FROM TP	GENERAL DIRECTION GROUNDWATER FLOW
AH194	1/2 - 1 Mile NW	S
AI197	1/2 - 1 Mile NNE	W
AI220	1/2 - 1 Mile NNE	NW
AM249	1/2 - 1 Mile NNE	S
AJ262	1/2 - 1 Mile NE	SSW
AX371	1/2 - 1 Mile NNE	NE
1G	1/2 - 1 Mile NNE	NE
2G	1/2 - 1 Mile North	SSW
3G	1/2 - 1 Mile North	SE
4G	1/2 - 1 Mile NNW	Varies
5G	1/2 - 1 Mile NNE	W
6G	1/2 - 1 Mile NNE	NW
7G	1/2 - 1 Mile NNE	S
8G	1/2 - 1 Mile NE	SSW
9G	1/2 - 1 Mile NW	S
10G	1/8 - 1/4 Mile NE	N
11G	1/4 - 1/2 Mile WSW	Flat
12G	1/2 - 1 Mile SSW	SW

For additional site information, refer to Physical Setting Source Map Findings.

GEOCHECK® - PHYSICAL SETTING SOURCE SUMMARY

GROUNDWATER FLOW VELOCITY INFORMATION

Groundwater flow velocity information for a particular site is best determined by a qualified environmental professional using site specific geologic and soil strata data. If such data are not reasonably ascertainable, it may be necessary to rely on other sources of information, including geologic age identification, rock stratigraphic unit and soil characteristics data collected on nearby properties and regional soil information. In general, contaminant plumes move more quickly through sandy-gravelly types of soils than silty-clayey types of soils.

GEOLOGIC INFORMATION IN GENERAL AREA OF TARGET PROPERTY

Geologic information can be used by the environmental professional in forming an opinion about the relative speed at which contaminant migration may be occurring.

ROCK STRATIGRAPHIC UNIT

Era:	Cenozoic
System:	Tertiary
Series:	Miocene
Code:	Tm *(decoded above as Era, System & Series)*

GEOLOGIC AGE IDENTIFICATION

Category: Stratified Sequence

Geologic Age and Rock Stratigraphic Unit Source: P.G. Schruben, R.E. Arndt and W.J. Bawiec, Geology of the Conterminous U.S. at 1:2,500,000 Scale - a digital representation of the 1974 P.B. King and H.M. Beikman Map, USGS Digital Data Series DDS - 11 (1994).

SSURGO SOIL MAP - 07213609.2r

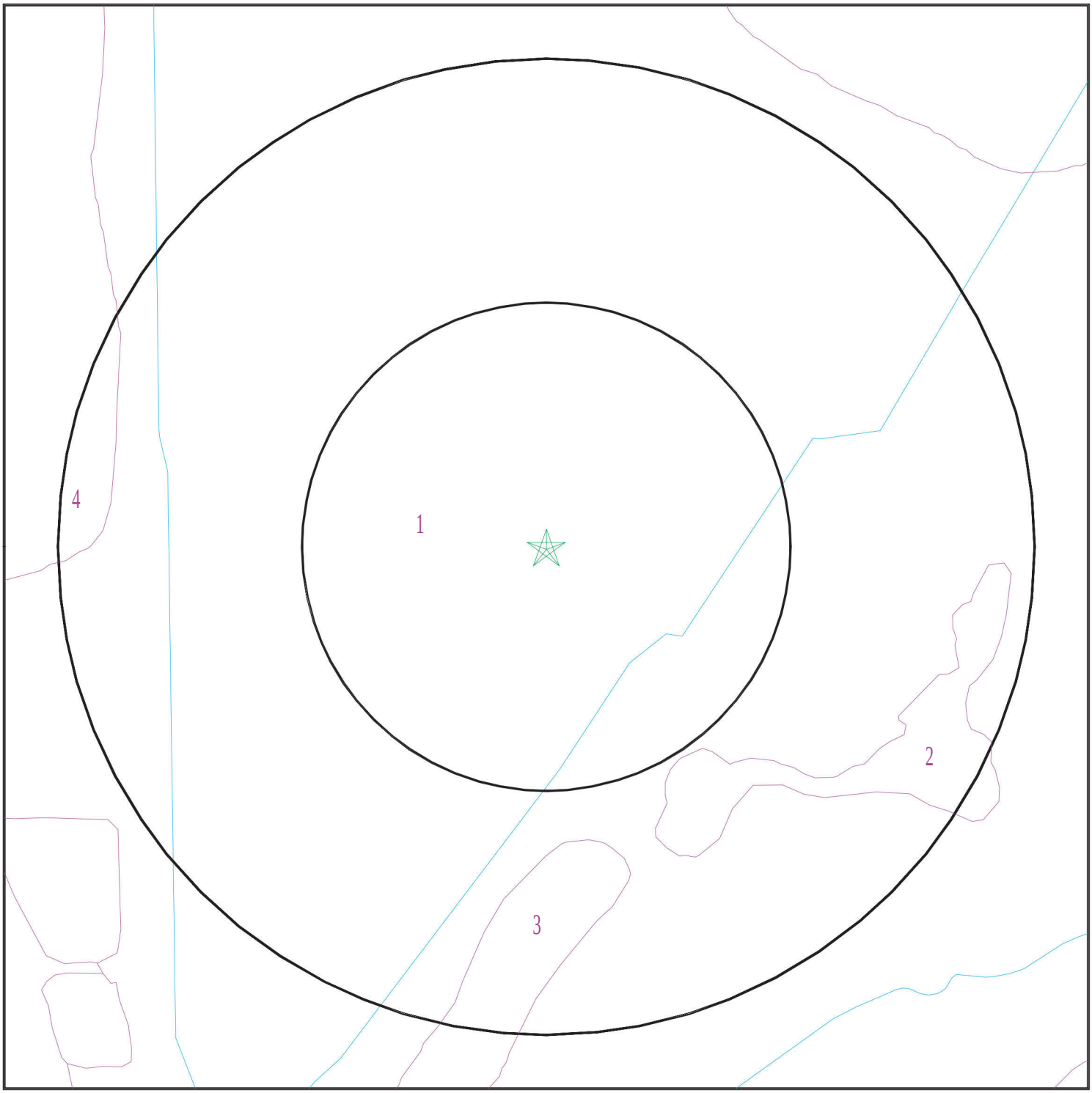

Target Property
SSURGO Soil
Water

0 1/16 1/8 1/4 Miles

N

SITE NAME:	Sywest Industrial Building Project	CLIENT:	Rincon
ADDRESS:	907 South Kellogg Avenue Goleta CA 93117	CONTACT:	Savanna Vrevich
LAT/LONG:	34.425732 / 119.827355	INQUIRY #:	07213609.2r
		DATE:	December 28, 2022 4:33 pm

Copyright © 2022 EDR, Inc. © 2015 TomTom Rel. 2015.

GEOCHECK® - PHYSICAL SETTING SOURCE SUMMARY

DOMINANT SOIL COMPOSITION IN GENERAL AREA OF TARGET PROPERTY

The U.S. Department of Agriculture's (USDA) Soil Conservation Service (SCS) leads the National Cooperative Soil Survey (NCSS) and is responsible for collecting, storing, maintaining and distributing soil survey information for privately owned lands in the United States. A soil map in a soil survey is a representation of soil patterns in a landscape. The following information is based on Soil Conservation Service SSURGO data.

Soil Map ID: 1

Soil Component Name: Camarillo

Soil Surface Texture: fine sandy loam

Hydrologic Group: Class C - Slow infiltration rates. Soils with layers impeding downward movement of water, or soils with moderately fine or fine textures.

Soil Drainage Class: Poorly drained

Hydric Status: Partially hydric

Corrosion Potential - Uncoated Steel: High

Depth to Bedrock Min: > 0 inches

Depth to Watertable Min: > 91 inches

Soil Layer Information							
	Boundary			Classification		Saturated hydraulic conductivity micro m/sec	Soil Reaction (pH)
Layer	Upper	Lower	Soil Texture Class	AASHTO Group	Unified Soil		
1	0 inches	18 inches	fine sandy loam	Granular materials (35 pct. or less passing No. 200), Silty, or Clayey Gravel and Sand.	FINE-GRAINED SOILS, Silts and Clays (liquid limit less than 50%), Lean Clay. FINE-GRAINED SOILS, Silts and Clays (liquid limit less than 50%), silt.	Max: 14 Min: 4	Max: 8.4 Min: 7.9
2	18 inches	57 inches	loam	Granular materials (35 pct. or less passing No. 200), Silty, or Clayey Gravel and Sand.	FINE-GRAINED SOILS, Silts and Clays (liquid limit less than 50%), Lean Clay. FINE-GRAINED SOILS, Silts and Clays (liquid limit less than 50%), silt.	Max: 14 Min: 4	Max: 8.4 Min: 7.9

Soil Map ID: 2

Soil Component Name: Water

Soil Surface Texture: fine sandy loam

Hydrologic Group: Class C - Slow infiltration rates. Soils with layers impeding downward movement of water, or soils with moderately fine or fine textures.

Soil Drainage Class:
Hydric Status: Not hydric

Corrosion Potential - Uncoated Steel: Not Reported

Depth to Bedrock Min: > 0 inches

Depth to Watertable Min: > 0 inches

No Layer Information available.

Soil Map ID: 3

Soil Component Name: Aquepts

Soil Surface Texture: variable

Hydrologic Group: Class A - High infiltration rates. Soils are deep, well drained to excessively drained sands and gravels.

Soil Drainage Class: Very poorly drained

Hydric Status: Partially hydric

Corrosion Potential - Uncoated Steel: Not Reported

Depth to Bedrock Min: > 0 inches

Depth to Watertable Min: > 0 inches

Soil Layer Information							
	Boundary			Classification		Saturated hydraulic conductivity micro m/sec	Soil Reaction (pH)
Layer	Upper	Lower	Soil Texture Class	AASHTO Group	Unified Soil		
1	0 inches	59 inches	variable	Not reported	Not reported	Max: Min:	Max: Min:

GEOCHECK® - PHYSICAL SETTING SOURCE SUMMARY

Soil Map ID: 4

Soil Component Name: Aquents

Soil Surface Texture: variable

Hydrologic Group: Class C - Slow infiltration rates. Soils with layers impeding downward movement of water, or soils with moderately fine or fine textures.

Soil Drainage Class: Poorly drained

Hydric Status: Not hydric

Corrosion Potential - Uncoated Steel: Not Reported

Depth to Bedrock Min: > 0 inches

Depth to Watertable Min: > 122 inches

Soil Layer Information							
	Boundary			Classification		Saturated hydraulic conductivity micro m/sec	Soil Reaction (pH)
Layer	Upper	Lower	Soil Texture Class	AASHTO Group	Unified Soil		
1	0 inches	59 inches	variable	Not reported	Not reported	Max: Min:	Max: Min:

LOCAL / REGIONAL WATER AGENCY RECORDS

EDR Local/Regional Water Agency records provide water well information to assist the environmental professional in assessing sources that may impact ground water flow direction, and in forming an opinion about the impact of contaminant migration on nearby drinking water wells.

WELL SEARCH DISTANCE INFORMATION

DATABASE	SEARCH DISTANCE (miles)
Federal USGS	1.000
Federal FRDS PWS	Nearest PWS within 1 mile
State Database	1.000

FEDERAL USGS WELL INFORMATION

MAP ID	WELL ID	LOCATION FROM TP
B2	USGS40000143967	0 - 1/8 Mile SW

GEOCHECK® - PHYSICAL SETTING SOURCE SUMMARY

FEDERAL USGS WELL INFORMATION

MAP ID	WELL ID	LOCATION FROM TP
B3	USGS40000143968	0 - 1/8 Mile SW
B4	USGS40000143969	0 - 1/8 Mile SW
A8	USGS40000144027	0 - 1/8 Mile NNE
E21	USGS40000144005	1/8 - 1/4 Mile WNW
F22	USGS40000143976	1/8 - 1/4 Mile ESE
F23	USGS40000143971	1/8 - 1/4 Mile ESE
G27	USGS40000144044	1/4 - 1/2 Mile ENE
H31	USGS40000144113	1/4 - 1/2 Mile NNW
H32	USGS40000144100	1/4 - 1/2 Mile NNW
I33	USGS40000144112	1/4 - 1/2 Mile NNE
H38	USGS40000144117	1/4 - 1/2 Mile NNW
H39	USGS40000144118	1/4 - 1/2 Mile NNW
J41	USGS40000143848	1/4 - 1/2 Mile SSW
J42	USGS40000143849	1/4 - 1/2 Mile SSW
H44	USGS40000144131	1/4 - 1/2 Mile NNW
H45	USGS40000144119	1/4 - 1/2 Mile NNW
H48	USGS40000144152	1/4 - 1/2 Mile NNW
H49	USGS40000144151	1/4 - 1/2 Mile NNW
J51	USGS40000143842	1/4 - 1/2 Mile SSW
H53	USGS40000144153	1/4 - 1/2 Mile NNW
K54	USGS40000144202	1/4 - 1/2 Mile North
L57	USGS40000144225	1/4 - 1/2 Mile North
M60	USGS40000144083	1/4 - 1/2 Mile NE
N62	USGS40000144203	1/4 - 1/2 Mile NNW
N63	USGS40000144204	1/4 - 1/2 Mile NNW
M70	USGS40000144111	1/4 - 1/2 Mile NE
L72	USGS40000144235	1/4 - 1/2 Mile North
K73	USGS40000144236	1/4 - 1/2 Mile North
74	USGS40000144205	1/4 - 1/2 Mile NNW
M76	USGS40000144082	1/4 - 1/2 Mile ENE
O77	USGS40000144182	1/4 - 1/2 Mile NE
O78	USGS40000144183	1/4 - 1/2 Mile NE
O79	USGS40000144184	1/4 - 1/2 Mile NE
O82	USGS40000144181	1/4 - 1/2 Mile NE
Q87	USGS40000144150	1/4 - 1/2 Mile NE
Q90	USGS40000144149	1/2 - 1 Mile NE
R94	USGS40000144286	1/2 - 1 Mile North
T96	USGS40000143933	1/2 - 1 Mile ESE
T97	USGS40000143934	1/2 - 1 Mile ESE
V106	USGS40000144316	1/2 - 1 Mile North
W121	USGS40000144315	1/2 - 1 Mile NNE
W122	USGS40000144314	1/2 - 1 Mile NNE
X131	USGS40000144281	1/2 - 1 Mile NNE
Y132	USGS40000144349	1/2 - 1 Mile North
Z133	USGS40000144330	1/2 - 1 Mile NNW
134	USGS40000144313	1/2 - 1 Mile NNE
V137	USGS40000144360	1/2 - 1 Mile North
V139	USGS40000144361	1/2 - 1 Mile North
Z143	USGS40000144362	1/2 - 1 Mile North
AA149	USGS40000144375	1/2 - 1 Mile North
W175	USGS40000144359	1/2 - 1 Mile NNE
AB177	USGS40000144282	1/2 - 1 Mile NW

GEOCHECK® - PHYSICAL SETTING SOURCE SUMMARY

FEDERAL USGS WELL INFORMATION

MAP ID	WELL ID	LOCATION FROM TP
AB190	USGS40000144274	1/2 - 1 Mile NW
AG191	USGS40000144376	1/2 - 1 Mile NNW
AD193	USGS40000144358	1/2 - 1 Mile NNE
AF204	USGS40000144424	1/2 - 1 Mile North
AE212	USGS40000144043	1/2 - 1 Mile East
AJ218	USGS40000144312	1/2 - 1 Mile NE
AJ219	USGS40000144311	1/2 - 1 Mile NE
AH232	USGS40000144275	1/2 - 1 Mile NW
AI233	USGS40000144409	1/2 - 1 Mile NNE
AE239	USGS40000144026	1/2 - 1 Mile East
AK243	USGS40000144466	1/2 - 1 Mile North
AF244	USGS40000144436	1/2 - 1 Mile NNW
AF245	USGS40000144437	1/2 - 1 Mile NNW
AJ247	USGS40000144302	1/2 - 1 Mile NE
AK251	USGS40000144473	1/2 - 1 Mile North
AL252	USGS40000144467	1/2 - 1 Mile NNW
AM253	USGS40000144408	1/2 - 1 Mile NNE
AK254	USGS40000144491	1/2 - 1 Mile North
AM255	USGS40000144423	1/2 - 1 Mile NNE
AN257	USGS40000144025	1/2 - 1 Mile East
AO261	USGS40000144492	1/2 - 1 Mile North
AN267	USGS40000144042	1/2 - 1 Mile East
269	USGS40000144266	1/2 - 1 Mile NW
AM280	USGS40000144422	1/2 - 1 Mile NNE
AP281	USGS40000144348	1/2 - 1 Mile NE
282	USGS40000144546	1/2 - 1 Mile North
AQ283	USGS40000143932	1/2 - 1 Mile East
284	USGS40000144545	1/2 - 1 Mile North
AO285	USGS40000144524	1/2 - 1 Mile NNW
AP286	USGS40000144397	1/2 - 1 Mile NE
AT291	USGS40000144435	1/2 - 1 Mile NNE
AT292	USGS40000144434	1/2 - 1 Mile NNE
AR295	USGS40000144303	1/2 - 1 Mile NNW
AQ296	USGS40000143949	1/2 - 1 Mile East
AU297	USGS40000144561	1/2 - 1 Mile NNE
298	USGS40000144573	1/2 - 1 Mile North
AS300	USGS40000144240	1/2 - 1 Mile ENE
AP302	USGS40000144396	1/2 - 1 Mile NE
AR304	USGS40000144474	1/2 - 1 Mile NNW
AV311	USGS40000144544	1/2 - 1 Mile NNE
AV312	USGS40000144543	1/2 - 1 Mile NNE
AU314	USGS40000144588	1/2 - 1 Mile NNE
319	USGS40000144574	1/2 - 1 Mile NNW
AW320	USGS40000144040	1/2 - 1 Mile East
AW321	USGS40000144039	1/2 - 1 Mile East
AW322	USGS40000144038	1/2 - 1 Mile East
AW323	USGS40000144041	1/2 - 1 Mile East
AZ324	USGS40000144148	1/2 - 1 Mile ENE
BA331	USGS40000144562	1/2 - 1 Mile NNW
332	USGS40000144595	1/2 - 1 Mile NNW
339	USGS40000144407	1/2 - 1 Mile NE
367	USGS40000144621	1/2 - 1 Mile North

GEOCHECK® - PHYSICAL SETTING SOURCE SUMMARY

FEDERAL USGS WELL INFORMATION

MAP ID	WELL ID	LOCATION FROM TP
BA369	USGS40000144563	1/2 - 1 Mile NNW
BA370	USGS40000144564	1/2 - 1 Mile NNW

FEDERAL FRDS PUBLIC WATER SUPPLY SYSTEM INFORMATION

MAP ID	WELL ID	LOCATION FROM TP
AA150	CA3701860	1/2 - 1 Mile North

Note: PWS System location is not always the same as well location.

STATE DATABASE WELL INFORMATION

MAP ID	WELL ID	LOCATION FROM TP
A1	CAEDF0000042584	0 - 1/8 Mile North
B5	CAUSGSN00018764	0 - 1/8 Mile SSW
B6	CAUSGSN00000462	0 - 1/8 Mile SSW
B7	CAUSGSN00007740	0 - 1/8 Mile SSW
A9	CAEDF0000113290	0 - 1/8 Mile North
C10	CAEDF0000136786	0 - 1/8 Mile West
C11	CAEDF0000060932	0 - 1/8 Mile West
A12	CAEDF0000111389	0 - 1/8 Mile NNE
C13	CAEDF0000112300	1/8 - 1/4 Mile West
C14	CAEDF0000023181	1/8 - 1/4 Mile West
B15	CADWR0000008810	1/8 - 1/4 Mile SW
B16	CADWR0000022522	1/8 - 1/4 Mile SW
B17	CADWR0000024858	1/8 - 1/4 Mile SW
C18	CAEDF0000126995	1/8 - 1/4 Mile West
E20	CAUSGSN00003712	1/8 - 1/4 Mile WNW
D24	CAEDF0000119244	1/4 - 1/2 Mile ENE
25	CADWR0000007210	1/4 - 1/2 Mile West
G26	CAEDF0000072081	1/4 - 1/2 Mile NE
G28	CAEDF0000118672	1/4 - 1/2 Mile NE
G29	CAEDF0000097316	1/4 - 1/2 Mile NE
30	CADWR0000000894	1/4 - 1/2 Mile SW
34	CADWR0000022097	1/4 - 1/2 Mile East
G35	CADDW0000007783	1/4 - 1/2 Mile ENE
G36	CAPFAS000000631	1/4 - 1/2 Mile ENE
G37	CAEDF0000013443	1/4 - 1/2 Mile ENE
J40	CAUSGSN00003621	1/4 - 1/2 Mile SSW
H43	CADDW0000016375	1/4 - 1/2 Mile NNW
H46	CAUSGSN00012185	1/4 - 1/2 Mile NNW
J47	CADWR0000003844	1/4 - 1/2 Mile SSW
I50	CADDW0000017460	1/4 - 1/2 Mile NNE
H52	CADWR0000019458	1/4 - 1/2 Mile NNW
K55	CAEDF0000099014	1/4 - 1/2 Mile North
K56	CAEDF0000118920	1/4 - 1/2 Mile North
K58	CAEDF0000004140	1/4 - 1/2 Mile North
M59	CAUSGSN00002430	1/4 - 1/2 Mile NE

GEOCHECK® - PHYSICAL SETTING SOURCE SUMMARY

STATE DATABASE WELL INFORMATION

MAP ID	WELL ID	LOCATION FROM TP
N61	CAUSGSN00003101	1/4 - 1/2 Mile NNW
K64	CAEDF0000044792	1/4 - 1/2 Mile North
K65	CAEDF0000079932	1/4 - 1/2 Mile North
K66	CAEDF0000015374	1/4 - 1/2 Mile North
K67	CAEDF0000074131	1/4 - 1/2 Mile North
K68	CAEDF0000058028	1/4 - 1/2 Mile North
K69	CAEDF0000081084	1/4 - 1/2 Mile North
O71	CADWR0000016058	1/4 - 1/2 Mile NE
L75	CAEDF0000051858	1/4 - 1/2 Mile North
O80	CAUSGSN00008116	1/4 - 1/2 Mile NE
O81	CADWR0000024783	1/4 - 1/2 Mile NE
O83	CADWR9000008927	1/4 - 1/2 Mile NE
P84	CAEDF0000027864	1/4 - 1/2 Mile ENE
Q86	CAUSGSN00004145	1/4 - 1/2 Mile NE
P88	CADDW0000001564	1/2 - 1 Mile NE
P89	CADDW0000018004	1/2 - 1 Mile NE
R91	4723	1/2 - 1 Mile North
R92	4724	1/2 - 1 Mile North
S93	CAEDF0000018347	1/2 - 1 Mile ESE
S95	CAEDF0000083584	1/2 - 1 Mile ESE
S98	CAEDF0000133269	1/2 - 1 Mile ESE
U99	CAEDF0000113815	1/2 - 1 Mile NW
S100	CAEDF0000054648	1/2 - 1 Mile ESE
V101	CADWR9000009061	1/2 - 1 Mile North
S102	CAEDF0000037659	1/2 - 1 Mile ESE
S103	CAEDF0000072184	1/2 - 1 Mile ESE
S104	CAEDF0000116287	1/2 - 1 Mile ESE
S105	CAEDF0000010325	1/2 - 1 Mile ESE
S107	CAEDF0000002477	1/2 - 1 Mile ESE
U108	CAEDF0000131587	1/2 - 1 Mile NW
U109	CAEDF0000005825	1/2 - 1 Mile NW
S110	CAEDF0000139124	1/2 - 1 Mile ESE
S111	CAEDF0000053203	1/2 - 1 Mile ESE
U112	CAEDF0000051231	1/2 - 1 Mile NW
U113	CAEDF0000053990	1/2 - 1 Mile NW
S114	CAEDF0000047303	1/2 - 1 Mile ESE
S115	CAEDF0000055470	1/2 - 1 Mile ESE
U116	CAEDF0000001402	1/2 - 1 Mile NW
U117	CAEDF0000008386	1/2 - 1 Mile NW
U118	CAEDF0000123783	1/2 - 1 Mile NW
S119	CAEDF0000044194	1/2 - 1 Mile ESE
U120	CAEDF0000086548	1/2 - 1 Mile NW
X123	CADWR9000008970	1/2 - 1 Mile NNE
X124	CADWR0000011399	1/2 - 1 Mile NNE
S126	CAEDF0000053370	1/2 - 1 Mile ESE
U127	CAEDF0000010141	1/2 - 1 Mile NW
U128	CAEDF0000057503	1/2 - 1 Mile NW
S129	CAEDF0000142241	1/2 - 1 Mile ESE
U130	CAEDF0000131679	1/2 - 1 Mile NW
V135	CAEDF0000031725	1/2 - 1 Mile North
V136	CAEDF0000130736	1/2 - 1 Mile North
W138	CAEDF0000061784	1/2 - 1 Mile NNE

GEOCHECK® - PHYSICAL SETTING SOURCE SUMMARY

STATE DATABASE WELL INFORMATION

MAP ID	WELL ID	LOCATION FROM TP
W140	CAEDF0000113232	1/2 - 1 Mile North
Y141	CAEDF0000044486	1/2 - 1 Mile North
X142	CAEDF0000019011	1/2 - 1 Mile NNE
W144	CAEDF0000002903	1/2 - 1 Mile NNE
X145	CAEDF0000007656	1/2 - 1 Mile NNE
AA146	CAEDF0000056066	1/2 - 1 Mile North
AA147	CAEDF0000136131	1/2 - 1 Mile North
AA148	CAEDF0000019595	1/2 - 1 Mile North
W151	CAEDF0000105677	1/2 - 1 Mile North
Y152	CAEDF0000013341	1/2 - 1 Mile North
Y153	CAEDF0000056053	1/2 - 1 Mile North
Y154	CAEDF0000142475	1/2 - 1 Mile North
Y155	CAEDF0000089651	1/2 - 1 Mile North
Y156	CAEDF0000056376	1/2 - 1 Mile North
AA157	CAEDF0000080314	1/2 - 1 Mile North
AA158	CAEDF0000034511	1/2 - 1 Mile North
Y159	CAEDF0000102959	1/2 - 1 Mile North
AA160	CAEDF0000092603	1/2 - 1 Mile North
AA161	CAEDF0000073541	1/2 - 1 Mile North
AA162	CAEDF0000045232	1/2 - 1 Mile North
W163	CAEDF0000113785	1/2 - 1 Mile NNE
W164	CAEDF0000139870	1/2 - 1 Mile NNE
Y165	CAEDF0000118013	1/2 - 1 Mile North
W166	CAEDF0000038353	1/2 - 1 Mile NNE
AA167	CAEDF0000082135	1/2 - 1 Mile North
AA168	CAEDF0000065800	1/2 - 1 Mile North
AA169	CAEDF0000130065	1/2 - 1 Mile North
AA170	CAEDF0000109745	1/2 - 1 Mile North
AA171	CAEDF0000097618	1/2 - 1 Mile North
AA172	CAEDF0000104624	1/2 - 1 Mile North
AA173	CAEDF0000036563	1/2 - 1 Mile North
W174	CAEDF0000049325	1/2 - 1 Mile NNE
X176	CAEDF0000113308	1/2 - 1 Mile NNE
178	CADWR0000035887	1/2 - 1 Mile WNW
AC179	CAEDF0000060615	1/2 - 1 Mile NNE
180	CADWR0000036347	1/2 - 1 Mile WSW
AD181	CAEDF0000054805	1/2 - 1 Mile NNE
AA182	CAEDF0000137059	1/2 - 1 Mile North
AA183	CAEDF0000062929	1/2 - 1 Mile North
AD185	CAEDF0000044208	1/2 - 1 Mile NNE
AC186	CAEDF0000134449	1/2 - 1 Mile NNE
AC187	CAEDF0000091056	1/2 - 1 Mile North
AE188	CADWR0000030645	1/2 - 1 Mile East
AI195	CAEDF0000097091	1/2 - 1 Mile NNE
AI196	CAEDF0000049195	1/2 - 1 Mile NNE
AI198	CAEDF0000062477	1/2 - 1 Mile NNE
AI199	CAEDF0000017372	1/2 - 1 Mile NNE
AG200	CAEDF0000136160	1/2 - 1 Mile NNW
AI201	CAEDF0000120847	1/2 - 1 Mile NNE
AI202	CAEDF0000107232	1/2 - 1 Mile NNE
AI203	CAEDF0000105889	1/2 - 1 Mile NNE
AI205	CAEDF0000061963	1/2 - 1 Mile NNE

GEOCHECK® - PHYSICAL SETTING SOURCE SUMMARY

STATE DATABASE WELL INFORMATION

MAP ID	WELL ID	LOCATION FROM TP
AI206	CAEDF0000015602	1/2 - 1 Mile NNE
AI207	CAEDF0000103460	1/2 - 1 Mile NNE
AI208	CAEDF0000101874	1/2 - 1 Mile NNE
AI209	CAEDF0000066089	1/2 - 1 Mile NNE
AI210	CAEDF0000051956	1/2 - 1 Mile NNE
AF211	CAEDF0000050261	1/2 - 1 Mile NNW
AF213	CAEDF0000051575	1/2 - 1 Mile NNW
AI214	CAEDF0000137489	1/2 - 1 Mile NNE
AI215	CAEDF0000135334	1/2 - 1 Mile NNE
AI216	CAEDF0000109936	1/2 - 1 Mile NNE
AI217	CAEDF0000091058	1/2 - 1 Mile NNE
AI221	CAEDF0000124506	1/2 - 1 Mile NNE
AI222	CAEDF0000096664	1/2 - 1 Mile NNE
AI223	CAEDF0000094049	1/2 - 1 Mile NNE
AI224	CAEDF0000119109	1/2 - 1 Mile NNE
AI225	CAEDF0000049950	1/2 - 1 Mile NNE
AI226	CAEDF0000074165	1/2 - 1 Mile NNE
AH227	CAUSGSN00004919	1/2 - 1 Mile NW
AG228	CAEDF0000076813	1/2 - 1 Mile NNW
229	4721	1/2 - 1 Mile NE
AI230	CAEDF0000119038	1/2 - 1 Mile NNE
AI231	CAEDF0000036861	1/2 - 1 Mile NNE
AB234	CADWR9000008978	1/2 - 1 Mile NW
AG235	CAEDF0000043616	1/2 - 1 Mile NNW
AI236	CAEDF0000121797	1/2 - 1 Mile NNE
AI237	CAEDF0000142798	1/2 - 1 Mile NNE
AI238	CAEDF0000123921	1/2 - 1 Mile NNE
AI240	CAEDF0000116897	1/2 - 1 Mile NNE
AE241	CAUSGSN00018547	1/2 - 1 Mile East
AE242	CADWR0000027202	1/2 - 1 Mile East
AL246	CAEDF0000103512	1/2 - 1 Mile NNW
AG248	CAEDF0000094462	1/2 - 1 Mile NNW
AE250	CAEDF0000025494	1/2 - 1 Mile East
AL256	CAEDF0000082469	1/2 - 1 Mile NNW
AL258	CAEDF0000041124	1/2 - 1 Mile NNW
AL259	CAEDF0000033384	1/2 - 1 Mile NNW
AN260	CADWR9000008866	1/2 - 1 Mile East
AL263	CAEDF0000082980	1/2 - 1 Mile NNW
AL264	CAEDF0000014915	1/2 - 1 Mile NNW
AL265	CAEDF0000138850	1/2 - 1 Mile NNW
AN266	CAUSGSN00004608	1/2 - 1 Mile East
AL268	CAEDF0000085495	1/2 - 1 Mile NNW
AL270	CAEDF0000057853	1/2 - 1 Mile NNW
AL271	CAEDF0000077208	1/2 - 1 Mile NNW
AL272	CAEDF0000132563	1/2 - 1 Mile NNW
AL273	CAEDF0000100862	1/2 - 1 Mile NNW
AL274	CAEDF0000022812	1/2 - 1 Mile NNW
AL275	CAEDF0000092558	1/2 - 1 Mile NNW
AL276	CAEDF0000122915	1/2 - 1 Mile NNW
AL277	CAEDF0000002718	1/2 - 1 Mile NNW
AL278	CAEDF0000078097	1/2 - 1 Mile NNW
AL279	CAEDF0000047633	1/2 - 1 Mile NNW

GEOCHECK® - PHYSICAL SETTING SOURCE SUMMARY

STATE DATABASE WELL INFORMATION

MAP ID	WELL ID	LOCATION FROM TP
AQ287	CADWR9000008830	1/2 - 1 Mile East
AR288	CAPFAS000000241	1/2 - 1 Mile NNW
AR289	CADDW0000007471	1/2 - 1 Mile NNW
AS290	4720	1/2 - 1 Mile ENE
AR293	CAUSGS000001286	1/2 - 1 Mile NNW
AR294	CAUSGSN00013617	1/2 - 1 Mile NNW
AV299	CADWR0000030939	1/2 - 1 Mile NNE
AR301	CAUSGSN00011414	1/2 - 1 Mile NNW
AS303	CADDW0000004377	1/2 - 1 Mile ENE
AS305	CADWR9000008956	1/2 - 1 Mile ENE
AS306	CADWR0000009549	1/2 - 1 Mile ENE
AW307	CADWR9000008879	1/2 - 1 Mile East
AW308	CADWR0000010026	1/2 - 1 Mile East
AW309	CADWR0000032882	1/2 - 1 Mile East
AW310	CADWR9000008880	1/2 - 1 Mile East
AX313	CAUSGSN00010737	1/2 - 1 Mile NNE
AV315	CAEDF0000122195	1/2 - 1 Mile NNE
AV316	CAEDF0000046005	1/2 - 1 Mile NNE
AV317	CAEDF0000119821	1/2 - 1 Mile NNE
AY318	CADDW0000004991	1/2 - 1 Mile WNW
AZ325	CAUSGSN00007888	1/2 - 1 Mile ENE
AY326	CAEDF0000079728	1/2 - 1 Mile NW
AY327	CAEDF0000084973	1/2 - 1 Mile NW
AY328	CAEDF0000103205	1/2 - 1 Mile NW
AW329	CAUSGSN00000860	1/2 - 1 Mile East
AW330	CAUSGSN00013951	1/2 - 1 Mile East
BB333	CAEDF0000032381	1/2 - 1 Mile NW
AV334	CAEDF0000102493	1/2 - 1 Mile NNE
AV335	CAEDF0000072320	1/2 - 1 Mile NNE
AV336	CAEDF0000059236	1/2 - 1 Mile NNE
AV337	CAEDF0000125144	1/2 - 1 Mile NNE
AV338	CAEDF0000113306	1/2 - 1 Mile NNE
AV340	CAEDF0000101211	1/2 - 1 Mile NNE
AV341	CAEDF0000130422	1/2 - 1 Mile NNE
AV342	CAEDF0000042290	1/2 - 1 Mile NNE
AV343	CAEDF0000050140	1/2 - 1 Mile NNE
AV344	CAEDF0000039323	1/2 - 1 Mile NNE
AV345	CAEDF0000020699	1/2 - 1 Mile NNE
AV346	CAEDF0000048194	1/2 - 1 Mile NNE
AV347	CAEDF0000090743	1/2 - 1 Mile NNE
AX348	CAEDF0000092790	1/2 - 1 Mile NNE
AX349	CAEDF0000122400	1/2 - 1 Mile NNE
AX350	CAEDF0000015888	1/2 - 1 Mile NNE
AX351	CAEDF0000085044	1/2 - 1 Mile NNE
BB352	CAEDF0000000347	1/2 - 1 Mile NW
AV353	CAEDF0000108434	1/2 - 1 Mile NNE
AV354	CAEDF0000046394	1/2 - 1 Mile NNE
AV355	CAEDF0000040722	1/2 - 1 Mile NNE
AV356	CAEDF0000119073	1/2 - 1 Mile NNE
AV357	CAEDF0000135251	1/2 - 1 Mile NNE
BB358	CAEDF0000034429	1/2 - 1 Mile NW
BB359	CAEDF0000097866	1/2 - 1 Mile NW

GEOCHECK® - PHYSICAL SETTING SOURCE SUMMARY

STATE DATABASE WELL INFORMATION

MAP ID	WELL ID	LOCATION FROM TP
BB360	CAEDF0000135547	1/2 - 1 Mile NW
AX361	CAEDF0000063965	1/2 - 1 Mile NNE
AX362	CAEDF0000042029	1/2 - 1 Mile NNE
BA363	CADWR9000009070	1/2 - 1 Mile NNW
BA364	CADWR9000009071	1/2 - 1 Mile NNW
BB365	CAEDF0000047267	1/2 - 1 Mile NW
BB366	CAEDF0000039072	1/2 - 1 Mile NW
368	CAUSGSN00016883	1/2 - 1 Mile NNW
BB372	CAEDF0000092330	1/2 - 1 Mile NW
BB373	CAEDF0000088327	1/2 - 1 Mile NW
BB374	CAEDF0000052230	1/2 - 1 Mile NW

OTHER STATE DATABASE INFORMATION

STATE OIL/GAS WELL INFORMATION

MAP ID	WELL ID	LOCATION FROM TP
1	CAOG14000129611	1/8 - 1/4 Mile SE
2	CAOG14000129589	1/4 - 1/2 Mile South
3	CAOG14000129588	1/4 - 1/2 Mile SW
A4	CAOG14000129608	1/4 - 1/2 Mile SSE
A5	CAOG14000129594	1/4 - 1/2 Mile South
B6	CAOG14000129600	1/4 - 1/2 Mile SSW
C7	CAOG14000129606	1/4 - 1/2 Mile SE
D8	CAOG14000129593	1/4 - 1/2 Mile South
D9	CAOG14000129592	1/4 - 1/2 Mile South
A10	CAOG14000129607	1/2 - 1 Mile South
C11	CAOG14000129610	1/2 - 1 Mile SE
A12	CAOG14000129580	1/2 - 1 Mile SSE
A13	CAOG14000129581	1/2 - 1 Mile SSE
B14	CAOG14000129590	1/2 - 1 Mile SSW
E15	CAOG14000129599	1/2 - 1 Mile SW
E16	CAOG14000129596	1/2 - 1 Mile SW
E17	CAOG14000129597	1/2 - 1 Mile SW
E18	CAOG14000129603	1/2 - 1 Mile SW
E19	CAOG14000129604	1/2 - 1 Mile SW
20	CAOG14000129586	1/2 - 1 Mile SSE
E21	CAOG14000129605	1/2 - 1 Mile SW
E22	CAOG14000129598	1/2 - 1 Mile SW
F23	CAOG14000129582	1/2 - 1 Mile South
24	CAOG14000129595	1/2 - 1 Mile SSE
F25	CAOG14000129583	1/2 - 1 Mile SSW
26	CAOG14000011946	1/2 - 1 Mile ENE
27	CAOG14000129609	1/2 - 1 Mile SE
28	CAOG14000129584	1/2 - 1 Mile SSW
29	CAOG14000129613	1/2 - 1 Mile SE
30	CAOG14000129591	1/2 - 1 Mile SE
G31	CAOG14000129587	1/2 - 1 Mile SW
G32	CAOG14000129601	1/2 - 1 Mile SW
G33	CAOG14000129602	1/2 - 1 Mile SW

PHYSICAL SETTING SOURCE MAP - 07213609.2r

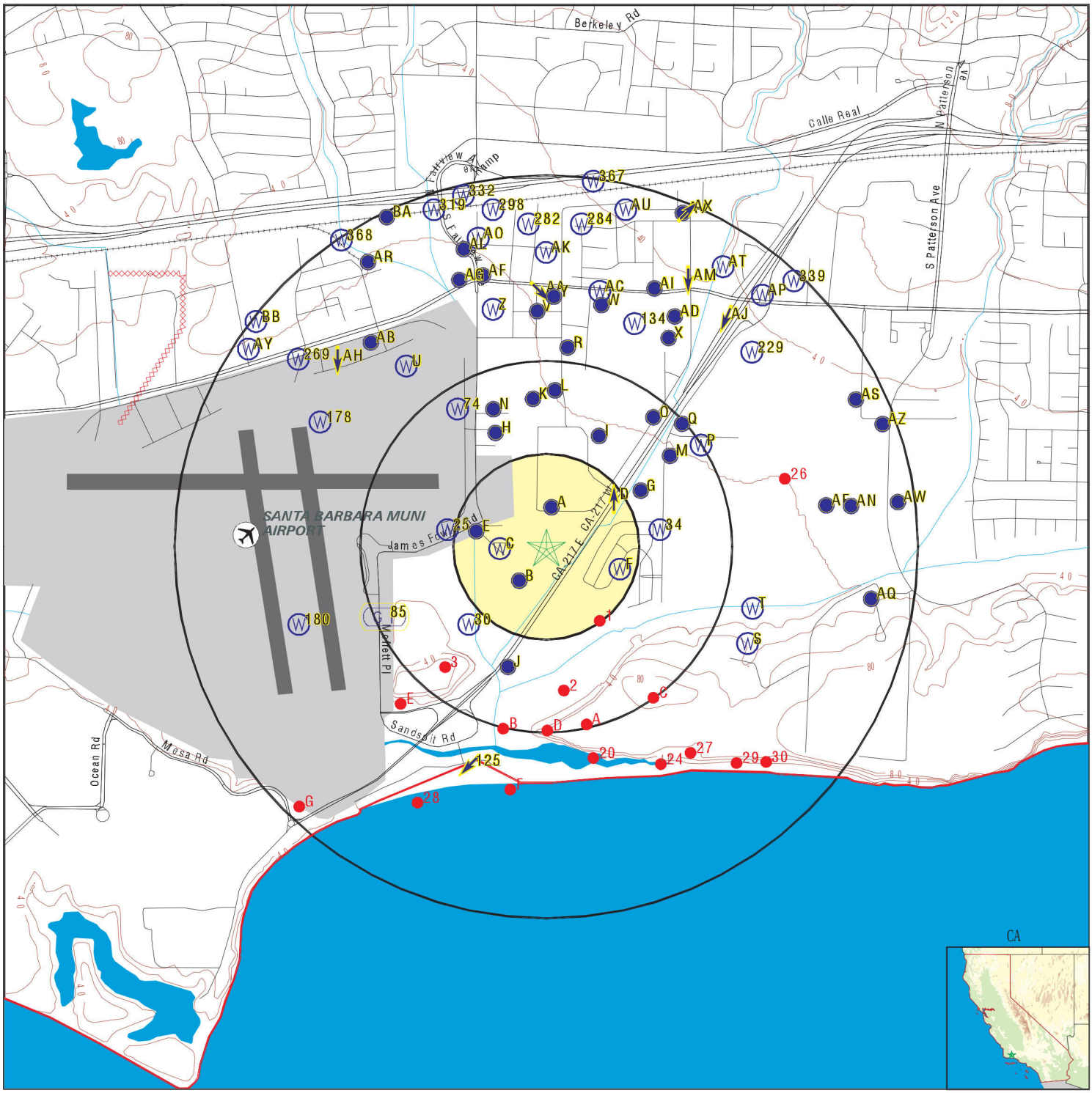

- County Boundary
- Major Roads
- Contour Lines
- Earthquake Fault Lines
- Airports
- Earthquake epicenter, Richter 5 or greater
- Water Wells
- Public Water Supply Wells
- Cluster of Multiple Icons

0 1/4 1/2 1 Miles

- Groundwater Flow Direction
- GI Indeterminate Groundwater Flow at Location
- GV Groundwater Flow Varies at Location
- HD Closest Hydrogeological Data
- Oil, gas or related wells

SITE NAME:	Sywest Industrial Building Project	CLIENT:	Rincon
ADDRESS:	907 South Kellogg Avenue Goleta CA 93117	CONTACT:	Savanna Vrevich
LAT/LONG:	34.425732 / 119.827355	INQUIRY #:	07213609.2r
		DATE:	December 28, 2022 4:33 pm

Copyright © 2022 EDR, Inc. © 2015 TomTom Rel. 2015.

GEOCHECK® - PHYSICAL SETTING SOURCE MAP FINDINGS

Map ID
Direction
Distance
Elevation | Database | EDR ID Number

A1
North
0 - 1/8 Mile
Higher | **CA WELLS** | **CAEDF0000042584**

Well ID:	T10000006151-MW3	Well Type:	MONITORING
Source:	EDF	Other Name:	MW3
GAMA PFAS Testing:	Not Reported		
Groundwater Quality Data:	https://gamagroundwater.waterboards.ca.gov/gama/gamamap/public/GamaDataDisplay.asp?dataset=EDF&samp_date=&global_id=T10000006151&assigned_name=MW3&store_num=		
GeoTracker Data:	https://geotracker.waterboards.ca.gov/profile_report.asp?cmd=MWEDFResults&global_id=T10000006151&assigned_name=MW3		

B2
SW
0 - 1/8 Mile
Lower | **FED USGS** | **USGS40000143967**

Organization ID:	USGS-CA		
Organization Name:	USGS California Water Science Center		
Monitor Location:	004N028W17R002S	Type:	Well
Description:	Not Reported	HUC:	18060013
Drainage Area:	Not Reported	Drainage Area Units:	Not Reported
Contrib Drainage Area:	Not Reported	Contrib Drainage Area Unts:	Not Reported
Aquifer:	California Coastal Basin aquifers		
Formation Type:	Not Reported	Aquifer Type:	Not Reported
Construction Date:	19550101	Well Depth:	146
Well Depth Units:	ft	Well Hole Depth:	155
Well Hole Depth Units:	ft		

Ground water levels,Number of Measurements:	132	Level reading date:	1969-03-24
Feet below surface:	16.23	Feet to sea level:	Not Reported
Note:	Other conditions existed that would affect the measured water level.		
Level reading date:	1968-10-08	Feet below surface:	19.11
Feet to sea level:	Not Reported		
Note:	Other conditions existed that would affect the measured water level.		
Level reading date:	1968-03-20	Feet below surface:	13.98
Feet to sea level:	Not Reported		
Note:	Other conditions existed that would affect the measured water level.		
Level reading date:	1967-10-19	Feet below surface:	16.80
Feet to sea level:	Not Reported		
Note:	Other conditions existed that would affect the measured water level.		
Level reading date:	1967-03-21	Feet below surface:	17.33
Feet to sea level:	Not Reported		
Note:	Other conditions existed that would affect the measured water level.		
Level reading date:	1965-10-28	Feet below surface:	20.37
Feet to sea level:	Not Reported		
Note:	Other conditions existed that would affect the measured water level.		
Level reading date:	1965-09-24	Feet below surface:	20.25
Feet to sea level:	Not Reported		
Note:	Other conditions existed that would affect the measured water level.		

Level reading date:	1965-06-28	Feet below surface:	19.18
Feet to sea level:	Not Reported		
Note:	Other conditions existed that would affect the measured water level.		
Level reading date:	1965-05-24	Feet below surface:	17.45
Feet to sea level:	Not Reported		
Note:	Other conditions existed that would affect the measured water level.		
Level reading date:	1965-04-27	Feet below surface:	17.12
Feet to sea level:	Not Reported		
Note:	Other conditions existed that would affect the measured water level.		
Level reading date:	1965-03-25	Feet below surface:	17.47
Feet to sea level:	Not Reported		
Note:	Other conditions existed that would affect the measured water level.		
Level reading date:	1965-02-23	Feet below surface:	17.44
Feet to sea level:	Not Reported		
Note:	Other conditions existed that would affect the measured water level.		
Level reading date:	1965-01-25	Feet below surface:	17.67
Feet to sea level:	Not Reported		
Note:	Other conditions existed that would affect the measured water level.		
Level reading date:	1964-12-28	Feet below surface:	18.09
Feet to sea level:	Not Reported		
Note:	Other conditions existed that would affect the measured water level.		
Level reading date:	1964-11-24	Feet below surface:	18.95
Feet to sea level:	Not Reported		
Note:	Other conditions existed that would affect the measured water level.		
Level reading date:	1964-10-26	Feet below surface:	20.38
Feet to sea level:	Not Reported		
Note:	Other conditions existed that would affect the measured water level.		
Level reading date:	1964-09-22	Feet below surface:	20.24
Feet to sea level:	Not Reported		
Note:	Other conditions existed that would affect the measured water level.		
Level reading date:	1964-08-25	Feet below surface:	20.30
Feet to sea level:	Not Reported		
Note:	Other conditions existed that would affect the measured water level.		
Level reading date:	1964-07-27	Feet below surface:	19.72
Feet to sea level:	Not Reported		
Note:	Other conditions existed that would affect the measured water level.		
Level reading date:	1964-06-22	Feet below surface:	19.20
Feet to sea level:	Not Reported		
Note:	Other conditions existed that would affect the measured water level.		
Level reading date:	1964-05-25	Feet below surface:	18.61
Feet to sea level:	Not Reported		
Note:	Other conditions existed that would affect the measured water level.		
Level reading date:	1964-04-22	Feet below surface:	18.20
Feet to sea level:	Not Reported		
Note:	Other conditions existed that would affect the measured water level.		
Level reading date:	1964-03-25	Feet below surface:	17.48
Feet to sea level:	Not Reported		

Note:	Other conditions existed that would affect the measured water level.		
Level reading date:	1964-02-24	Feet below surface:	17.56
Feet to sea level:	Not Reported		
Note:	Other conditions existed that would affect the measured water level.		
Level reading date:	1964-01-20	Feet below surface:	18.50
Feet to sea level:	Not Reported		
Note:	Other conditions existed that would affect the measured water level.		
Level reading date:	1963-12-23	Feet below surface:	19.24
Feet to sea level:	Not Reported		
Note:	Other conditions existed that would affect the measured water level.		
Level reading date:	1963-11-21	Feet below surface:	19.55
Feet to sea level:	Not Reported		
Note:	Other conditions existed that would affect the measured water level.		
Level reading date:	1963-10-22	Feet below surface:	20.47
Feet to sea level:	Not Reported		
Note:	Other conditions existed that would affect the measured water level.		
Level reading date:	1963-09-24	Feet below surface:	20.74
Feet to sea level:	Not Reported		
Note:	Other conditions existed that would affect the measured water level.		
Level reading date:	1963-08-30	Feet below surface:	21.31
Feet to sea level:	Not Reported		
Note:	Other conditions existed that would affect the measured water level.		
Level reading date:	1963-07-26	Feet below surface:	20.82
Feet to sea level:	Not Reported		
Note:	Other conditions existed that would affect the measured water level.		
Level reading date:	1963-06-27	Feet below surface:	18.39
Feet to sea level:	Not Reported		
Note:	Other conditions existed that would affect the measured water level.		
Level reading date:	1963-05-30	Feet below surface:	18.09
Feet to sea level:	Not Reported		
Note:	Other conditions existed that would affect the measured water level.		
Level reading date:	1963-04-30	Feet below surface:	18.12
Feet to sea level:	Not Reported		
Note:	Other conditions existed that would affect the measured water level.		
Level reading date:	1963-03-22	Feet below surface:	18.64
Feet to sea level:	Not Reported		
Note:	Other conditions existed that would affect the measured water level.		
Level reading date:	1963-02-28	Feet below surface:	19.08
Feet to sea level:	Not Reported		
Note:	Other conditions existed that would affect the measured water level.		
Level reading date:	1963-01-25	Feet below surface:	21.06
Feet to sea level:	Not Reported		
Note:	Other conditions existed that would affect the measured water level.		
Level reading date:	1962-12-27	Feet below surface:	21.78
Feet to sea level:	Not Reported		
Note:	Other conditions existed that would affect the measured water level.		

Level reading date:	1962-11-21	Feet below surface:	22.10
Feet to sea level:	Not Reported		
Note:	Other conditions existed that would affect the measured water level.		
Level reading date:	1962-10-30	Feet below surface:	22.68
Feet to sea level:	Not Reported		
Note:	Other conditions existed that would affect the measured water level.		
Level reading date:	1962-09-21	Feet below surface:	23.95
Feet to sea level:	Not Reported		
Note:	Other conditions existed that would affect the measured water level.		
Level reading date:	1962-08-30	Feet below surface:	24.45
Feet to sea level:	Not Reported		
Note:	Other conditions existed that would affect the measured water level.		
Level reading date:	1962-07-23	Feet below surface:	24.25
Feet to sea level:	Not Reported		
Note:	Other conditions existed that would affect the measured water level.		
Level reading date:	1962-06-22	Feet below surface:	21.77
Feet to sea level:	Not Reported		
Note:	Other conditions existed that would affect the measured water level.		
Level reading date:	1962-05-30	Feet below surface:	21.99
Feet to sea level:	Not Reported		
Note:	Other conditions existed that would affect the measured water level.		
Level reading date:	1962-04-27	Feet below surface:	20.93
Feet to sea level:	Not Reported		
Note:	Other conditions existed that would affect the measured water level.		
Level reading date:	1962-03-30	Feet below surface:	20.61
Feet to sea level:	Not Reported		
Note:	Other conditions existed that would affect the measured water level.		
Level reading date:	1962-03-01	Feet below surface:	21.48
Feet to sea level:	Not Reported		
Note:	Other conditions existed that would affect the measured water level.		
Level reading date:	1962-01-19	Feet below surface:	24.12
Feet to sea level:	Not Reported		
Note:	Other conditions existed that would affect the measured water level.		
Level reading date:	1961-12-29	Feet below surface:	23.78
Feet to sea level:	Not Reported		
Note:	Other conditions existed that would affect the measured water level.		
Level reading date:	1961-10-31	Feet below surface:	24.00
Feet to sea level:	Not Reported		
Note:	Other conditions existed that would affect the measured water level.		
Level reading date:	1961-09-29	Feet below surface:	26.69
Feet to sea level:	Not Reported		
Note:	Other conditions existed that would affect the measured water level.		
Level reading date:	1961-08-22	Feet below surface:	27.04
Feet to sea level:	Not Reported		
Note:	Other conditions existed that would affect the measured water level.		
Level reading date:	1961-07-27	Feet below surface:	26.95
Feet to sea level:	Not Reported		

Note:	Other conditions existed that would affect the measured water level.		
Level reading date:	1961-06-29	Feet below surface:	26.87
Feet to sea level:	Not Reported		
Note:	Other conditions existed that would affect the measured water level.		
Level reading date:	1961-06-05	Feet below surface:	26.90
Feet to sea level:	Not Reported		
Note:	Other conditions existed that would affect the measured water level.		
Level reading date:	1961-05-29	Feet below surface:	27.94
Feet to sea level:	Not Reported		
Note:	Other conditions existed that would affect the measured water level.		
Level reading date:	1961-03-31	Feet below surface:	23.50
Feet to sea level:	Not Reported		
Note:	Other conditions existed that would affect the measured water level.		
Level reading date:	1961-02-27	Feet below surface:	22.62
Feet to sea level:	Not Reported		
Note:	Other conditions existed that would affect the measured water level.		
Level reading date:	1961-01-27	Feet below surface:	22.65
Feet to sea level:	Not Reported		
Note:	Other conditions existed that would affect the measured water level.		
Level reading date:	1960-10-31	Feet below surface:	28.47
Feet to sea level:	Not Reported		
Note:	Other conditions existed that would affect the measured water level.		
Level reading date:	1960-09-30	Feet below surface:	28.41
Feet to sea level:	Not Reported		
Note:	Other conditions existed that would affect the measured water level.		
Level reading date:	1960-08-30	Feet below surface:	28.32
Feet to sea level:	Not Reported		
Note:	Other conditions existed that would affect the measured water level.		
Level reading date:	1960-07-29	Feet below surface:	27.32
Feet to sea level:	Not Reported		
Note:	Other conditions existed that would affect the measured water level.		
Level reading date:	1960-06-23	Feet below surface:	26.50
Feet to sea level:	Not Reported		
Note:	Other conditions existed that would affect the measured water level.		
Level reading date:	1960-05-27	Feet below surface:	25.67
Feet to sea level:	Not Reported		
Note:	Other conditions existed that would affect the measured water level.		
Level reading date:	1960-05-03	Feet below surface:	26.21
Feet to sea level:	Not Reported		
Note:	Other conditions existed that would affect the measured water level.		
Level reading date:	1960-03-29	Feet below surface:	23.91
Feet to sea level:	Not Reported		
Note:	Other conditions existed that would affect the measured water level.		
Level reading date:	1960-02-24	Feet below surface:	24.80
Feet to sea level:	Not Reported		
Note:	Other conditions existed that would affect the measured water level.		

Level reading date:	1960-01-29	Feet below surface:	26.00
Feet to sea level:	Not Reported		
Note:	Other conditions existed that would affect the measured water level.		

Level reading date:	1959-12-30	Feet below surface:	27.96
Feet to sea level:	Not Reported		
Note:	Other conditions existed that would affect the measured water level.		

Level reading date:	1959-11-16	Feet below surface:	28.62
Feet to sea level:	Not Reported	Note:	Not Reported

Level reading date:	1959-10-31	Feet below surface:	29.81
Feet to sea level:	Not Reported	Note:	Not Reported

Level reading date:	1959-09-30	Feet below surface:	26.86
Feet to sea level:	Not Reported	Note:	Not Reported

Level reading date:	1959-08-31	Feet below surface:	23.36
Feet to sea level:	Not Reported	Note:	Not Reported

Level reading date:	1959-08-03	Feet below surface:	24.71
Feet to sea level:	Not Reported	Note:	Not Reported

Level reading date:	1959-06-30	Feet below surface:	23.56
Feet to sea level:	Not Reported	Note:	Not Reported

Level reading date:	1959-05-31	Feet below surface:	23.37
Feet to sea level:	Not Reported	Note:	Not Reported

Level reading date:	1959-04-30	Feet below surface:	25.35
Feet to sea level:	Not Reported	Note:	Not Reported

Level reading date:	1959-03-31	Feet below surface:	22.12
Feet to sea level:	Not Reported	Note:	Not Reported

Level reading date:	1959-03-02	Feet below surface:	23.80
Feet to sea level:	Not Reported	Note:	Not Reported

Level reading date:	1959-01-31	Feet below surface:	25.88
Feet to sea level:	Not Reported	Note:	Not Reported

Level reading date:	1958-12-29	Feet below surface:	27.23
Feet to sea level:	Not Reported	Note:	Not Reported

Level reading date:	1958-11-24	Feet below surface:	28.57
Feet to sea level:	Not Reported	Note:	Not Reported

Level reading date:	1958-10-31	Feet below surface:	29.39
Feet to sea level:	Not Reported	Note:	Not Reported

Level reading date:	1958-09-30	Feet below surface:	29.98
Feet to sea level:	Not Reported	Note:	Not Reported

Level reading date:	1958-08-31	Feet below surface:	30.17
Feet to sea level:	Not Reported	Note:	Not Reported

Level reading date:	1958-07-31	Feet below surface:	29.90
Feet to sea level:	Not Reported	Note:	Not Reported

Level reading date:	1958-06-30	Feet below surface:	29.35
Feet to sea level:	Not Reported	Note:	Not Reported

Level reading date:	1958-05-31	Feet below surface:	28.13
Feet to sea level:	Not Reported	Note:	Not Reported
Level reading date:	1958-04-30	Feet below surface:	26.30
Feet to sea level:	Not Reported	Note:	Not Reported
Level reading date:	1958-03-30	Feet below surface:	26.63
Feet to sea level:	Not Reported	Note:	Not Reported
Level reading date:	1958-02-28	Feet below surface:	27.50
Feet to sea level:	Not Reported	Note:	Not Reported
Level reading date:	1958-01-31	Feet below surface:	28.62
Feet to sea level:	Not Reported	Note:	Not Reported
Level reading date:	1957-12-30	Feet below surface:	29.15
Feet to sea level:	Not Reported	Note:	Not Reported
Level reading date:	1957-11-30	Feet below surface:	31.27
Feet to sea level:	Not Reported	Note:	Not Reported
Level reading date:	1957-10-31	Feet below surface:	32.61
Feet to sea level:	Not Reported	Note:	Not Reported
Level reading date:	1957-09-30	Feet below surface:	33.91
Feet to sea level:	Not Reported	Note:	Not Reported
Level reading date:	1957-08-31	Feet below surface:	34.87
Feet to sea level:	Not Reported	Note:	Not Reported
Level reading date:	1957-07-30	Feet below surface:	33.87
Feet to sea level:	Not Reported	Note:	Not Reported
Level reading date:	1957-06-22	Feet below surface:	31.14
Feet to sea level:	Not Reported	Note:	Not Reported
Level reading date:	1957-05-31	Feet below surface:	29.11
Feet to sea level:	Not Reported	Note:	Not Reported
Level reading date:	1957-05-27	Feet below surface:	29.10
Feet to sea level:	Not Reported	Note:	Not Reported
Level reading date:	1957-04-30	Feet below surface:	29.42
Feet to sea level:	Not Reported	Note:	Not Reported
Level reading date:	1957-04-05	Feet below surface:	29.85
Feet to sea level:	Not Reported	Note:	Not Reported
Level reading date:	1957-02-05	Feet below surface:	30.55
Feet to sea level:	Not Reported	Note:	Not Reported
Level reading date:	1957-01-31	Feet below surface:	30.89
Feet to sea level:	Not Reported	Note:	Not Reported
Level reading date:	1956-12-31	Feet below surface:	32.81
Feet to sea level:	Not Reported	Note:	Not Reported
Level reading date:	1956-12-20	Feet below surface:	33.48
Feet to sea level:	Not Reported		
Note:	Other conditions existed that would affect the measured water level.		
Level reading date:	1956-11-30	Feet below surface:	34.44

Feet to sea level:	Not Reported	Note:	Not Reported
Level reading date:	1956-10-31	Feet below surface:	34.25
Feet to sea level:	Not Reported	Note:	Not Reported
Level reading date:	1956-09-30	Feet below surface:	34.24
Feet to sea level:	Not Reported	Note:	Not Reported
Level reading date:	1956-08-31	Feet below surface:	35.57
Feet to sea level:	Not Reported	Note:	Not Reported
Level reading date:	1956-08-01	Feet below surface:	35.34
Feet to sea level:	Not Reported	Note:	Not Reported
Level reading date:	1956-06-30	Feet below surface:	32.02
Feet to sea level:	Not Reported	Note:	Not Reported
Level reading date:	1956-06-07	Feet below surface:	30.60
Feet to sea level:	Not Reported		
Note:	Other conditions existed that would affect the measured water level.		
Level reading date:	1956-05-31	Feet below surface:	30.46
Feet to sea level:	Not Reported	Note:	Not Reported
Level reading date:	1956-05-04	Feet below surface:	30.70
Feet to sea level:	Not Reported		
Note:	Other conditions existed that would affect the measured water level.		
Level reading date:	1956-04-30	Feet below surface:	30.78
Feet to sea level:	Not Reported	Note:	Not Reported
Level reading date:	1956-03-20	Feet below surface:	31.38
Feet to sea level:	Not Reported	Note:	Not Reported
Level reading date:	1956-02-29	Feet below surface:	31.44
Feet to sea level:	Not Reported	Note:	Not Reported
Level reading date:	1956-01-31	Feet below surface:	32.16
Feet to sea level:	Not Reported	Note:	Not Reported
Level reading date:	1955-12-22	Feet below surface:	34.41
Feet to sea level:	Not Reported	Note:	Not Reported
Level reading date:	1955-11-30	Feet below surface:	35.51
Feet to sea level:	Not Reported	Note:	Not Reported
Level reading date:	1955-10-22	Feet below surface:	37.67
Feet to sea level:	Not Reported	Note:	Not Reported
Level reading date:	1955-10-06	Feet below surface:	38.40
Feet to sea level:	Not Reported	Note:	Not Reported
Level reading date:	1955-08-31	Feet below surface:	39.53
Feet to sea level:	Not Reported	Note:	Not Reported
Level reading date:	1955-08-27	Feet below surface:	39.83
Feet to sea level:	Not Reported	Note:	Not Reported
Level reading date:	1955-07-31	Feet below surface:	38.30
Feet to sea level:	Not Reported	Note:	Not Reported
Level reading date:	1955-06-30	Feet below surface:	34.58

Feet to sea level:	Not Reported	Note:	Not Reported
Level reading date:	1955-06-16	Feet below surface:	33.89
Feet to sea level:	Not Reported	Note:	Not Reported
Level reading date:	1955-06-01	Feet below surface:	34.00
Feet to sea level:	Not Reported	Note:	Not Reported

B3
SW
0 - 1/8 Mile
Lower

FED USGS **USGS40000143968**

Organization ID:	USGS-CA		
Organization Name:	USGS California Water Science Center		
Monitor Location:	004N028W17R004S	Type:	Well
Description:	Not Reported	HUC:	18060013
Drainage Area:	Not Reported	Drainage Area Units:	Not Reported
Contrib Drainage Area:	Not Reported	Contrib Drainage Area Unts:	Not Reported
Aquifer:	California Coastal Basin aquifers		
Formation Type:	Not Reported	Aquifer Type:	Not Reported
Construction Date:	19550101	Well Depth:	Not Reported
Well Depth Units:	Not Reported	Well Hole Depth:	10
Well Hole Depth Units:	ft		

Ground water levels,Number of Measurements:	181	Level reading date:	1961-06-05
Feet below surface:	5.60	Feet to sea level:	Not Reported
Note:	Not Reported		
Level reading date:	1959-12-30	Feet below surface:	6.61
Feet to sea level:	Not Reported	Note:	Not Reported
Level reading date:	1959-11-23	Feet below surface:	7.01
Feet to sea level:	Not Reported	Note:	Not Reported
Level reading date:	1959-11-16	Feet below surface:	6.84
Feet to sea level:	Not Reported	Note:	Not Reported
Level reading date:	1959-11-09	Feet below surface:	6.81
Feet to sea level:	Not Reported	Note:	Not Reported
Level reading date:	1959-11-02	Feet below surface:	6.86
Feet to sea level:	Not Reported	Note:	Not Reported
Level reading date:	1959-10-26	Feet below surface:	6.90
Feet to sea level:	Not Reported	Note:	Not Reported
Level reading date:	1959-10-12	Feet below surface:	6.92
Feet to sea level:	Not Reported	Note:	Not Reported
Level reading date:	1959-10-05	Feet below surface:	6.57
Feet to sea level:	Not Reported	Note:	Not Reported
Level reading date:	1959-09-28	Feet below surface:	6.65
Feet to sea level:	Not Reported	Note:	Not Reported
Level reading date:	1959-09-21	Feet below surface:	6.71
Feet to sea level:	Not Reported	Note:	Not Reported
Level reading date:	1959-09-14	Feet below surface:	6.66

Feet to sea level:	Not Reported	Note:	Not Reported
Level reading date:	1959-09-08	Feet below surface:	6.63
Feet to sea level:	Not Reported	Note:	Not Reported
Level reading date:	1959-08-31	Feet below surface:	6.57
Feet to sea level:	Not Reported	Note:	Not Reported
Level reading date:	1959-08-24	Feet below surface:	6.62
Feet to sea level:	Not Reported	Note:	Not Reported
Level reading date:	1959-08-17	Feet below surface:	6.26
Feet to sea level:	Not Reported	Note:	Not Reported
Level reading date:	1959-08-10	Feet below surface:	6.31
Feet to sea level:	Not Reported	Note:	Not Reported
Level reading date:	1959-08-03	Feet below surface:	6.41
Feet to sea level:	Not Reported	Note:	Not Reported
Level reading date:	1959-06-29	Feet below surface:	6.18
Feet to sea level:	Not Reported	Note:	Not Reported
Level reading date:	1959-06-22	Feet below surface:	6.06
Feet to sea level:	Not Reported	Note:	Not Reported
Level reading date:	1959-06-15	Feet below surface:	6.91
Feet to sea level:	Not Reported	Note:	Not Reported
Level reading date:	1959-06-08	Feet below surface:	5.95
Feet to sea level:	Not Reported	Note:	Not Reported
Level reading date:	1959-06-01	Feet below surface:	5.88
Feet to sea level:	Not Reported	Note:	Not Reported
Level reading date:	1959-05-18	Feet below surface:	5.68
Feet to sea level:	Not Reported	Note:	Not Reported
Level reading date:	1959-05-11	Feet below surface:	5.49
Feet to sea level:	Not Reported	Note:	Not Reported
Level reading date:	1959-04-27	Feet below surface:	5.06
Feet to sea level:	Not Reported	Note:	Not Reported
Level reading date:	1959-04-20	Feet below surface:	5.07
Feet to sea level:	Not Reported	Note:	Not Reported
Level reading date:	1959-04-13	Feet below surface:	5.01
Feet to sea level:	Not Reported	Note:	Not Reported
Level reading date:	1959-04-06	Feet below surface:	4.93
Feet to sea level:	Not Reported	Note:	Not Reported
Level reading date:	1959-03-30	Feet below surface:	4.79
Feet to sea level:	Not Reported	Note:	Not Reported
Level reading date:	1959-03-23	Feet below surface:	4.54
Feet to sea level:	Not Reported	Note:	Not Reported
Level reading date:	1959-01-26	Feet below surface:	5.63
Feet to sea level:	Not Reported	Note:	Not Reported

Level reading date:	1959-01-12	Feet below surface:	5.57
Feet to sea level:	Not Reported	Note:	Not Reported
Level reading date:	1958-12-22	Feet below surface:	5.96
Feet to sea level:	Not Reported	Note:	Not Reported
Level reading date:	1958-12-15	Feet below surface:	6.04
Feet to sea level:	Not Reported	Note:	Not Reported
Level reading date:	1958-12-01	Feet below surface:	6.01
Feet to sea level:	Not Reported	Note:	Not Reported
Level reading date:	1958-11-17	Feet below surface:	6.00
Feet to sea level:	Not Reported	Note:	Not Reported
Level reading date:	1958-11-10	Feet below surface:	5.91
Feet to sea level:	Not Reported	Note:	Not Reported
Level reading date:	1958-11-03	Feet below surface:	6.17
Feet to sea level:	Not Reported	Note:	Not Reported
Level reading date:	1958-10-30	Feet below surface:	6.04
Feet to sea level:	Not Reported	Note:	Not Reported
Level reading date:	1958-10-27	Feet below surface:	6.11
Feet to sea level:	Not Reported	Note:	Not Reported
Level reading date:	1958-10-13	Feet below surface:	6.01
Feet to sea level:	Not Reported	Note:	Not Reported
Level reading date:	1958-10-06	Feet below surface:	5.95
Feet to sea level:	Not Reported	Note:	Not Reported
Level reading date:	1958-09-29	Feet below surface:	5.83
Feet to sea level:	Not Reported	Note:	Not Reported
Level reading date:	1958-09-22	Feet below surface:	6.63
Feet to sea level:	Not Reported	Note:	Not Reported
Level reading date:	1958-09-15	Feet below surface:	6.65
Feet to sea level:	Not Reported	Note:	Not Reported
Level reading date:	1958-09-08	Feet below surface:	4.49
Feet to sea level:	Not Reported	Note:	Not Reported
Level reading date:	1958-09-02	Feet below surface:	5.34
Feet to sea level:	Not Reported	Note:	Not Reported
Level reading date:	1958-08-22	Feet below surface:	4.81
Feet to sea level:	Not Reported	Note:	Not Reported
Level reading date:	1958-08-18	Feet below surface:	5.13
Feet to sea level:	Not Reported	Note:	Not Reported
Level reading date:	1958-08-11	Feet below surface:	5.06
Feet to sea level:	Not Reported	Note:	Not Reported
Level reading date:	1958-08-04	Feet below surface:	4.93
Feet to sea level:	Not Reported	Note:	Not Reported
Level reading date:	1958-07-28	Feet below surface:	4.83
Feet to sea level:	Not Reported	Note:	Not Reported

Level reading date:	1958-07-21	Feet below surface:	4.62
Feet to sea level:	Not Reported	Note:	Not Reported
Level reading date:	1958-07-14	Feet below surface:	4.38
Feet to sea level:	Not Reported	Note:	Not Reported
Level reading date:	1958-07-07	Feet below surface:	4.18
Feet to sea level:	Not Reported	Note:	Not Reported
Level reading date:	1958-06-30	Feet below surface:	3.92
Feet to sea level:	Not Reported	Note:	Not Reported
Level reading date:	1958-06-23	Feet below surface:	3.69
Feet to sea level:	Not Reported	Note:	Not Reported
Level reading date:	1958-06-09	Feet below surface:	3.15
Feet to sea level:	Not Reported	Note:	Not Reported
Level reading date:	1958-06-02	Feet below surface:	3.91
Feet to sea level:	Not Reported	Note:	Not Reported
Level reading date:	1958-05-20	Feet below surface:	2.84
Feet to sea level:	Not Reported	Note:	Not Reported
Level reading date:	1958-05-19	Feet below surface:	2.70
Feet to sea level:	Not Reported	Note:	Not Reported
Level reading date:	1958-05-12	Feet below surface:	2.45
Feet to sea level:	Not Reported	Note:	Not Reported
Level reading date:	1958-04-28	Feet below surface:	2.13
Feet to sea level:	Not Reported	Note:	Not Reported
Level reading date:	1958-04-21	Feet below surface:	1.85
Feet to sea level:	Not Reported	Note:	Not Reported
Level reading date:	1958-03-28	Feet below surface:	0.69
Feet to sea level:	Not Reported	Note:	Not Reported
Level reading date:	1958-03-17	Feet below surface:	0.49
Feet to sea level:	Not Reported	Note:	Not Reported
Level reading date:	1958-03-10	Feet below surface:	0.79
Feet to sea level:	Not Reported	Note:	Not Reported
Level reading date:	1958-03-03	Feet below surface:	1.36
Feet to sea level:	Not Reported	Note:	Not Reported
Level reading date:	1958-02-24	Feet below surface:	1.71
Feet to sea level:	Not Reported	Note:	Not Reported
Level reading date:	1958-02-17	Feet below surface:	2.58
Feet to sea level:	Not Reported	Note:	Not Reported
Level reading date:	1958-02-10	Feet below surface:	2.70
Feet to sea level:	Not Reported	Note:	Not Reported
Level reading date:	1958-01-27	Feet below surface:	5.04
Feet to sea level:	Not Reported	Note:	Not Reported
Level reading date:	1958-01-20	Feet below surface:	5.67
Feet to sea level:	Not Reported	Note:	Not Reported

Level reading date:	1958-01-13	Feet below surface:	5.76
Feet to sea level:	Not Reported	Note:	Not Reported
Level reading date:	1957-12-30	Feet below surface:	5.85
Feet to sea level:	Not Reported	Note:	Not Reported
Level reading date:	1957-12-09	Feet below surface:	6.70
Feet to sea level:	Not Reported	Note:	Not Reported
Level reading date:	1957-12-02	Feet below surface:	6.90
Feet to sea level:	Not Reported	Note:	Not Reported
Level reading date:	1957-11-25	Feet below surface:	6.91
Feet to sea level:	Not Reported	Note:	Not Reported
Level reading date:	1957-11-12	Feet below surface:	6.85
Feet to sea level:	Not Reported	Note:	Not Reported
Level reading date:	1957-11-04	Feet below surface:	6.89
Feet to sea level:	Not Reported	Note:	Not Reported
Level reading date:	1957-10-28	Feet below surface:	6.98
Feet to sea level:	Not Reported	Note:	Not Reported
Level reading date:	1957-10-22	Feet below surface:	7.01
Feet to sea level:	Not Reported	Note:	Not Reported
Level reading date:	1957-10-14	Feet below surface:	6.84
Feet to sea level:	Not Reported	Note:	Not Reported
Level reading date:	1957-10-07	Feet below surface:	6.96
Feet to sea level:	Not Reported	Note:	Not Reported
Level reading date:	1957-09-30	Feet below surface:	6.87
Feet to sea level:	Not Reported	Note:	Not Reported
Level reading date:	1957-09-16	Feet below surface:	6.77
Feet to sea level:	Not Reported	Note:	Not Reported
Level reading date:	1957-09-09	Feet below surface:	6.67
Feet to sea level:	Not Reported	Note:	Not Reported
Level reading date:	1957-09-02	Feet below surface:	6.61
Feet to sea level:	Not Reported	Note:	Not Reported
Level reading date:	1957-08-26	Feet below surface:	6.53
Feet to sea level:	Not Reported	Note:	Not Reported
Level reading date:	1957-08-19	Feet below surface:	6.49
Feet to sea level:	Not Reported	Note:	Not Reported
Level reading date:	1957-08-12	Feet below surface:	6.34
Feet to sea level:	Not Reported	Note:	Not Reported
Level reading date:	1957-08-05	Feet below surface:	6.21
Feet to sea level:	Not Reported	Note:	Not Reported
Level reading date:	1957-07-30	Feet below surface:	6.09
Feet to sea level:	Not Reported	Note:	Not Reported
Level reading date:	1957-07-22	Feet below surface:	6.06
Feet to sea level:	Not Reported	Note:	Not Reported

Level reading date:	1957-07-15	Feet below surface:	5.86
Feet to sea level:	Not Reported	Note:	Not Reported
Level reading date:	1957-07-08	Feet below surface:	6.08
Feet to sea level:	Not Reported	Note:	Not Reported
Level reading date:	1957-07-01	Feet below surface:	5.61
Feet to sea level:	Not Reported	Note:	Not Reported
Level reading date:	1957-06-24	Feet below surface:	5.48
Feet to sea level:	Not Reported	Note:	Not Reported
Level reading date:	1957-06-17	Feet below surface:	5.25
Feet to sea level:	Not Reported	Note:	Not Reported
Level reading date:	1957-06-10	Feet below surface:	4.97
Feet to sea level:	Not Reported	Note:	Not Reported
Level reading date:	1957-06-03	Feet below surface:	4.75
Feet to sea level:	Not Reported	Note:	Not Reported
Level reading date:	1957-05-27	Feet below surface:	4.51
Feet to sea level:	Not Reported	Note:	Not Reported
Level reading date:	1957-05-20	Feet below surface:	4.37
Feet to sea level:	Not Reported	Note:	Not Reported
Level reading date:	1957-04-29	Feet below surface:	4.01
Feet to sea level:	Not Reported	Note:	Not Reported
Level reading date:	1957-04-22	Feet below surface:	4.02
Feet to sea level:	Not Reported	Note:	Not Reported
Level reading date:	1957-04-16	Feet below surface:	4.37
Feet to sea level:	Not Reported	Note:	Not Reported
Level reading date:	1957-04-05	Feet below surface:	4.01
Feet to sea level:	Not Reported	Note:	Not Reported
Level reading date:	1957-04-02	Feet below surface:	3.78
Feet to sea level:	Not Reported	Note:	Not Reported
Level reading date:	1957-03-04	Feet below surface:	3.19
Feet to sea level:	Not Reported	Note:	Not Reported
Level reading date:	1957-02-25	Feet below surface:	4.49
Feet to sea level:	Not Reported	Note:	Not Reported
Level reading date:	1957-02-14	Feet below surface:	5.08
Feet to sea level:	Not Reported	Note:	Not Reported
Level reading date:	1957-02-07	Feet below surface:	5.36
Feet to sea level:	Not Reported	Note:	Not Reported
Level reading date:	1957-02-01	Feet below surface:	5.38
Feet to sea level:	Not Reported	Note:	Not Reported
Level reading date:	1957-01-24	Feet below surface:	5.46
Feet to sea level:	Not Reported	Note:	Not Reported
Level reading date:	1957-01-17	Feet below surface:	5.94
Feet to sea level:	Not Reported	Note:	Not Reported

Level reading date:	1957-01-14	Feet below surface:	6.27
Feet to sea level:	Not Reported	Note:	Not Reported
Level reading date:	1957-01-04	Feet below surface:	6.76
Feet to sea level:	Not Reported	Note:	Not Reported
Level reading date:	1956-12-27	Feet below surface:	6.78
Feet to sea level:	Not Reported	Note:	Not Reported
Level reading date:	1956-12-20	Feet below surface:	6.77
Feet to sea level:	Not Reported	Note:	Not Reported
Level reading date:	1956-12-13	Feet below surface:	6.78
Feet to sea level:	Not Reported	Note:	Not Reported
Level reading date:	1956-12-06	Feet below surface:	6.80
Feet to sea level:	Not Reported	Note:	Not Reported
Level reading date:	1956-11-29	Feet below surface:	6.90
Feet to sea level:	Not Reported	Note:	Not Reported
Level reading date:	1956-11-23	Feet below surface:	6.83
Feet to sea level:	Not Reported	Note:	Not Reported
Level reading date:	1956-11-15	Feet below surface:	6.77
Feet to sea level:	Not Reported	Note:	Not Reported
Level reading date:	1956-11-01	Feet below surface:	6.59
Feet to sea level:	Not Reported	Note:	Not Reported
Level reading date:	1956-10-25	Feet below surface:	6.51
Feet to sea level:	Not Reported	Note:	Not Reported
Level reading date:	1956-10-18	Feet below surface:	6.44
Feet to sea level:	Not Reported	Note:	Not Reported
Level reading date:	1956-10-11	Feet below surface:	6.32
Feet to sea level:	Not Reported	Note:	Not Reported
Level reading date:	1956-10-04	Feet below surface:	6.20
Feet to sea level:	Not Reported	Note:	Not Reported
Level reading date:	1956-09-27	Feet below surface:	6.17
Feet to sea level:	Not Reported	Note:	Not Reported
Level reading date:	1956-09-20	Feet below surface:	5.95
Feet to sea level:	Not Reported	Note:	Not Reported
Level reading date:	1956-09-13	Feet below surface:	5.78
Feet to sea level:	Not Reported	Note:	Not Reported
Level reading date:	1956-09-06	Feet below surface:	5.63
Feet to sea level:	Not Reported	Note:	Not Reported
Level reading date:	1956-08-30	Feet below surface:	5.54
Feet to sea level:	Not Reported	Note:	Not Reported
Level reading date:	1956-08-23	Feet below surface:	5.42
Feet to sea level:	Not Reported	Note:	Not Reported
Level reading date:	1956-08-16	Feet below surface:	5.04
Feet to sea level:	Not Reported	Note:	Not Reported

Level reading date:	1956-08-09	Feet below surface:	5.07
Feet to sea level:	Not Reported	Note:	Not Reported
Level reading date:	1956-08-02	Feet below surface:	5.05
Feet to sea level:	Not Reported	Note:	Not Reported
Level reading date:	1956-07-26	Feet below surface:	4.82
Feet to sea level:	Not Reported	Note:	Not Reported
Level reading date:	1956-07-19	Feet below surface:	4.68
Feet to sea level:	Not Reported	Note:	Not Reported
Level reading date:	1956-07-12	Feet below surface:	4.38
Feet to sea level:	Not Reported	Note:	Not Reported
Level reading date:	1956-07-05	Feet below surface:	3.78
Feet to sea level:	Not Reported	Note:	Not Reported
Level reading date:	1956-06-28	Feet below surface:	3.75
Feet to sea level:	Not Reported	Note:	Not Reported
Level reading date:	1956-06-21	Feet below surface:	3.87
Feet to sea level:	Not Reported	Note:	Not Reported
Level reading date:	1956-06-14	Feet below surface:	3.65
Feet to sea level:	Not Reported	Note:	Not Reported
Level reading date:	1956-06-07	Feet below surface:	3.38
Feet to sea level:	Not Reported	Note:	Not Reported
Level reading date:	1956-05-31	Feet below surface:	3.13
Feet to sea level:	Not Reported	Note:	Not Reported
Level reading date:	1956-05-24	Feet below surface:	2.93
Feet to sea level:	Not Reported	Note:	Not Reported
Level reading date:	1956-05-11	Feet below surface:	2.49
Feet to sea level:	Not Reported	Note:	Not Reported
Level reading date:	1956-05-04	Feet below surface:	2.69
Feet to sea level:	Not Reported	Note:	Not Reported
Level reading date:	1956-04-27	Feet below surface:	2.52
Feet to sea level:	Not Reported	Note:	Not Reported
Level reading date:	1956-04-20	Feet below surface:	2.39
Feet to sea level:	Not Reported	Note:	Not Reported
Level reading date:	1956-04-13	Feet below surface:	2.20
Feet to sea level:	Not Reported	Note:	Not Reported
Level reading date:	1956-04-06	Feet below surface:	2.59
Feet to sea level:	Not Reported	Note:	Not Reported
Level reading date:	1956-03-30	Feet below surface:	2.44
Feet to sea level:	Not Reported	Note:	Not Reported
Level reading date:	1956-03-23	Feet below surface:	2.20
Feet to sea level:	Not Reported	Note:	Not Reported
Level reading date:	1956-03-16	Feet below surface:	1.00
Feet to sea level:	Not Reported	Note:	Not Reported

Level reading date:	1956-03-13	Feet below surface:	1.49
Feet to sea level:	Not Reported	Note:	Not Reported
Level reading date:	1956-03-09	Feet below surface:	1.80
Feet to sea level:	Not Reported	Note:	Not Reported
Level reading date:	1956-03-06	Feet below surface:	1.79
Feet to sea level:	Not Reported	Note:	Not Reported
Level reading date:	1956-02-23	Feet below surface:	0.66
Feet to sea level:	Not Reported	Note:	Not Reported
Level reading date:	1956-01-27	Feet below surface:	0.72
Feet to sea level:	Not Reported	Note:	Not Reported
Level reading date:	1956-01-04	Feet below surface:	2.81
Feet to sea level:	Not Reported	Note:	Not Reported
Level reading date:	1955-11-22	Feet below surface:	6.20
Feet to sea level:	Not Reported	Note:	Not Reported
Level reading date:	1955-09-01	Feet below surface:	6.02
Feet to sea level:	Not Reported	Note:	Not Reported
Level reading date:	1955-08-12	Feet below surface:	5.54
Feet to sea level:	Not Reported	Note:	Not Reported
Level reading date:	1955-08-05	Feet below surface:	5.40
Feet to sea level:	Not Reported	Note:	Not Reported
Level reading date:	1955-07-29	Feet below surface:	5.34
Feet to sea level:	Not Reported	Note:	Not Reported
Level reading date:	1955-07-22	Feet below surface:	5.17
Feet to sea level:	Not Reported	Note:	Not Reported
Level reading date:	1955-07-15	Feet below surface:	4.49
Feet to sea level:	Not Reported	Note:	Not Reported
Level reading date:	1955-07-08	Feet below surface:	4.82
Feet to sea level:	Not Reported	Note:	Not Reported
Level reading date:	1955-06-30	Feet below surface:	4.63
Feet to sea level:	Not Reported	Note:	Not Reported
Level reading date:	1955-06-29	Feet below surface:	4.60
Feet to sea level:	Not Reported	Note:	Not Reported
Level reading date:	1955-06-28	Feet below surface:	4.64
Feet to sea level:	Not Reported	Note:	Not Reported
Level reading date:	1955-06-27	Feet below surface:	4.60
Feet to sea level:	Not Reported	Note:	Not Reported
Level reading date:	1955-06-23	Feet below surface:	4.43
Feet to sea level:	Not Reported	Note:	Not Reported
Level reading date:	1955-06-22	Feet below surface:	4.44
Feet to sea level:	Not Reported	Note:	Not Reported
Level reading date:	1955-06-21	Feet below surface:	4.40
Feet to sea level:	Not Reported	Note:	Not Reported

Level reading date:	1955-06-20	Feet below surface:	4.38
Feet to sea level:	Not Reported	Note:	Not Reported
Level reading date:	1955-06-16	Feet below surface:	3.70
Feet to sea level:	Not Reported	Note:	Not Reported

B4
SW
0 - 1/8 Mile
Lower

FED USGS **USGS40000143969**

Organization ID:	USGS-CA		
Organization Name:	USGS California Water Science Center		
Monitor Location:	004N028W17R006S	Type:	Well
Description:	Not Reported	HUC:	18060013
Drainage Area:	Not Reported	Drainage Area Units:	Not Reported
Contrib Drainage Area:	Not Reported	Contrib Drainage Area Unts:	Not Reported
Aquifer:	California Coastal Basin aquifers		
Formation Type:	Not Reported	Aquifer Type:	Not Reported
Construction Date:	19560101	Well Depth:	22
Well Depth Units:	ft	Well Hole Depth:	25
Well Hole Depth Units:	ft		

Ground water levels,Number of Measurements:	169	Level reading date:	1962-03-01
Feet below surface:	2.10	Feet to sea level:	Not Reported
Note:	Not Reported		
Level reading date:	1961-06-05	Feet below surface:	6.01
Feet to sea level:	Not Reported	Note:	Not Reported
Level reading date:	1959-11-30	Feet below surface:	6.97
Feet to sea level:	Not Reported	Note:	Not Reported
Level reading date:	1959-11-23	Feet below surface:	7.02
Feet to sea level:	Not Reported	Note:	Not Reported
Level reading date:	1959-11-16	Feet below surface:	6.92
Feet to sea level:	Not Reported	Note:	Not Reported
Level reading date:	1959-11-09	Feet below surface:	6.91
Feet to sea level:	Not Reported	Note:	Not Reported
Level reading date:	1959-11-02	Feet below surface:	6.95
Feet to sea level:	Not Reported	Note:	Not Reported
Level reading date:	1959-10-26	Feet below surface:	7.01
Feet to sea level:	Not Reported	Note:	Not Reported
Level reading date:	1959-10-12	Feet below surface:	7.00
Feet to sea level:	Not Reported	Note:	Not Reported
Level reading date:	1959-10-05	Feet below surface:	6.97
Feet to sea level:	Not Reported	Note:	Not Reported
Level reading date:	1959-09-28	Feet below surface:	6.94
Feet to sea level:	Not Reported	Note:	Not Reported
Level reading date:	1959-09-21	Feet below surface:	6.90
Feet to sea level:	Not Reported	Note:	Not Reported

Level reading date:	1959-09-14	Feet below surface:	6.85
Feet to sea level:	Not Reported	Note:	Not Reported
Level reading date:	1959-09-08	Feet below surface:	6.77
Feet to sea level:	Not Reported	Note:	Not Reported
Level reading date:	1959-08-31	Feet below surface:	6.74
Feet to sea level:	Not Reported	Note:	Not Reported
Level reading date:	1959-08-24	Feet below surface:	6.71
Feet to sea level:	Not Reported	Note:	Not Reported
Level reading date:	1959-08-17	Feet below surface:	6.47
Feet to sea level:	Not Reported	Note:	Not Reported
Level reading date:	1959-08-10	Feet below surface:	6.51
Feet to sea level:	Not Reported	Note:	Not Reported
Level reading date:	1959-08-03	Feet below surface:	6.57
Feet to sea level:	Not Reported	Note:	Not Reported
Level reading date:	1959-06-29	Feet below surface:	7.35
Feet to sea level:	Not Reported	Note:	Not Reported
Level reading date:	1959-06-22	Feet below surface:	6.20
Feet to sea level:	Not Reported	Note:	Not Reported
Level reading date:	1959-06-15	Feet below surface:	6.05
Feet to sea level:	Not Reported	Note:	Not Reported
Level reading date:	1959-06-08	Feet below surface:	6.10
Feet to sea level:	Not Reported	Note:	Not Reported
Level reading date:	1959-06-01	Feet below surface:	6.14
Feet to sea level:	Not Reported	Note:	Not Reported
Level reading date:	1959-05-25	Feet below surface:	5.33
Feet to sea level:	Not Reported	Note:	Not Reported
Level reading date:	1959-05-18	Feet below surface:	5.92
Feet to sea level:	Not Reported	Note:	Not Reported
Level reading date:	1959-05-11	Feet below surface:	5.75
Feet to sea level:	Not Reported	Note:	Not Reported
Level reading date:	1959-04-27	Feet below surface:	5.47
Feet to sea level:	Not Reported	Note:	Not Reported
Level reading date:	1959-04-20	Feet below surface:	5.51
Feet to sea level:	Not Reported	Note:	Not Reported
Level reading date:	1959-04-13	Feet below surface:	5.40
Feet to sea level:	Not Reported	Note:	Not Reported
Level reading date:	1959-04-06	Feet below surface:	5.26
Feet to sea level:	Not Reported	Note:	Not Reported
Level reading date:	1959-03-30	Feet below surface:	5.17
Feet to sea level:	Not Reported	Note:	Not Reported
Level reading date:	1959-03-23	Feet below surface:	5.04
Feet to sea level:	Not Reported	Note:	Not Reported

Level reading date:	1959-01-26	Feet below surface:	5.93
Feet to sea level:	Not Reported	Note:	Not Reported
Level reading date:	1959-01-12	Feet below surface:	5.79
Feet to sea level:	Not Reported	Note:	Not Reported
Level reading date:	1958-12-22	Feet below surface:	6.24
Feet to sea level:	Not Reported	Note:	Not Reported
Level reading date:	1958-12-15	Feet below surface:	6.15
Feet to sea level:	Not Reported	Note:	Not Reported
Level reading date:	1958-12-01	Feet below surface:	6.10
Feet to sea level:	Not Reported	Note:	Not Reported
Level reading date:	1958-11-17	Feet below surface:	6.20
Feet to sea level:	Not Reported	Note:	Not Reported
Level reading date:	1958-11-10	Feet below surface:	6.16
Feet to sea level:	Not Reported	Note:	Not Reported
Level reading date:	1958-11-03	Feet below surface:	6.40
Feet to sea level:	Not Reported	Note:	Not Reported
Level reading date:	1958-10-27	Feet below surface:	6.38
Feet to sea level:	Not Reported	Note:	Not Reported
Level reading date:	1958-10-20	Feet below surface:	6.30
Feet to sea level:	Not Reported	Note:	Not Reported
Level reading date:	1958-10-13	Feet below surface:	6.28
Feet to sea level:	Not Reported	Note:	Not Reported
Level reading date:	1958-10-06	Feet below surface:	6.25
Feet to sea level:	Not Reported	Note:	Not Reported
Level reading date:	1958-09-29	Feet below surface:	6.12
Feet to sea level:	Not Reported	Note:	Not Reported
Level reading date:	1958-09-22	Feet below surface:	6.00
Feet to sea level:	Not Reported	Note:	Not Reported
Level reading date:	1958-09-15	Feet below surface:	5.97
Feet to sea level:	Not Reported	Note:	Not Reported
Level reading date:	1958-09-08	Feet below surface:	5.97
Feet to sea level:	Not Reported	Note:	Not Reported
Level reading date:	1958-09-02	Feet below surface:	5.85
Feet to sea level:	Not Reported	Note:	Not Reported
Level reading date:	1958-08-25	Feet below surface:	5.91
Feet to sea level:	Not Reported	Note:	Not Reported
Level reading date:	1958-08-18	Feet below surface:	5.73
Feet to sea level:	Not Reported	Note:	Not Reported
Level reading date:	1958-08-11	Feet below surface:	5.57
Feet to sea level:	Not Reported	Note:	Not Reported
Level reading date:	1958-08-04	Feet below surface:	5.39
Feet to sea level:	Not Reported	Note:	Not Reported

Level reading date:	1958-07-28	Feet below surface:	5.23
Feet to sea level:	Not Reported	Note:	Not Reported
Level reading date:	1958-07-21	Feet below surface:	5.09
Feet to sea level:	Not Reported	Note:	Not Reported
Level reading date:	1958-07-14	Feet below surface:	4.90
Feet to sea level:	Not Reported	Note:	Not Reported
Level reading date:	1958-07-07	Feet below surface:	4.75
Feet to sea level:	Not Reported	Note:	Not Reported
Level reading date:	1958-06-30	Feet below surface:	4.35
Feet to sea level:	Not Reported	Note:	Not Reported
Level reading date:	1958-06-23	Feet below surface:	4.29
Feet to sea level:	Not Reported	Note:	Not Reported
Level reading date:	1958-06-09	Feet below surface:	3.89
Feet to sea level:	Not Reported	Note:	Not Reported
Level reading date:	1958-06-02	Feet below surface:	3.67
Feet to sea level:	Not Reported	Note:	Not Reported
Level reading date:	1958-05-26	Feet below surface:	3.60
Feet to sea level:	Not Reported	Note:	Not Reported
Level reading date:	1958-05-19	Feet below surface:	3.50
Feet to sea level:	Not Reported	Note:	Not Reported
Level reading date:	1958-05-12	Feet below surface:	3.09
Feet to sea level:	Not Reported	Note:	Not Reported
Level reading date:	1958-05-05	Feet below surface:	2.90
Feet to sea level:	Not Reported	Note:	Not Reported
Level reading date:	1958-04-28	Feet below surface:	2.66
Feet to sea level:	Not Reported	Note:	Not Reported
Level reading date:	1958-04-21	Feet below surface:	2.10
Feet to sea level:	Not Reported	Note:	Not Reported
Level reading date:	1958-03-24	Feet below surface:	1.12
Feet to sea level:	Not Reported	Note:	Not Reported
Level reading date:	1958-03-17	Feet below surface:	1.02
Feet to sea level:	Not Reported	Note:	Not Reported
Level reading date:	1958-03-10	Feet below surface:	2.33
Feet to sea level:	Not Reported	Note:	Not Reported
Level reading date:	1958-03-03	Feet below surface:	1.94
Feet to sea level:	Not Reported	Note:	Not Reported
Level reading date:	1958-02-24	Feet below surface:	2.38
Feet to sea level:	Not Reported	Note:	Not Reported
Level reading date:	1958-02-17	Feet below surface:	3.17
Feet to sea level:	Not Reported	Note:	Not Reported
Level reading date:	1958-02-10	Feet below surface:	3.28
Feet to sea level:	Not Reported	Note:	Not Reported

Level reading date:	1958-01-27	Feet below surface:	4.98
Feet to sea level:	Not Reported	Note:	Not Reported
Level reading date:	1958-01-20	Feet below surface:	6.04
Feet to sea level:	Not Reported	Note:	Not Reported
Level reading date:	1958-01-13	Feet below surface:	6.15
Feet to sea level:	Not Reported	Note:	Not Reported
Level reading date:	1958-01-06	Feet below surface:	6.12
Feet to sea level:	Not Reported	Note:	Not Reported
Level reading date:	1957-12-30	Feet below surface:	6.07
Feet to sea level:	Not Reported	Note:	Not Reported
Level reading date:	1957-12-09	Feet below surface:	6.95
Feet to sea level:	Not Reported	Note:	Not Reported
Level reading date:	1957-12-02	Feet below surface:	7.22
Feet to sea level:	Not Reported	Note:	Not Reported
Level reading date:	1957-11-25	Feet below surface:	7.19
Feet to sea level:	Not Reported	Note:	Not Reported
Level reading date:	1957-11-18	Feet below surface:	7.25
Feet to sea level:	Not Reported	Note:	Not Reported
Level reading date:	1957-11-12	Feet below surface:	7.19
Feet to sea level:	Not Reported	Note:	Not Reported
Level reading date:	1957-11-04	Feet below surface:	7.16
Feet to sea level:	Not Reported	Note:	Not Reported
Level reading date:	1957-10-29	Feet below surface:	7.19
Feet to sea level:	Not Reported	Note:	Not Reported
Level reading date:	1957-10-28	Feet below surface:	7.19
Feet to sea level:	Not Reported	Note:	Not Reported
Level reading date:	1957-10-22	Feet below surface:	7.18
Feet to sea level:	Not Reported	Note:	Not Reported
Level reading date:	1957-10-14	Feet below surface:	7.18
Feet to sea level:	Not Reported	Note:	Not Reported
Level reading date:	1957-10-07	Feet below surface:	7.17
Feet to sea level:	Not Reported	Note:	Not Reported
Level reading date:	1957-09-30	Feet below surface:	7.10
Feet to sea level:	Not Reported	Note:	Not Reported
Level reading date:	1957-09-16	Feet below surface:	7.00
Feet to sea level:	Not Reported	Note:	Not Reported
Level reading date:	1957-09-09	Feet below surface:	6.93
Feet to sea level:	Not Reported	Note:	Not Reported
Level reading date:	1957-09-02	Feet below surface:	6.83
Feet to sea level:	Not Reported	Note:	Not Reported
Level reading date:	1957-08-26	Feet below surface:	6.77
Feet to sea level:	Not Reported	Note:	Not Reported

Level reading date:	1957-08-19	Feet below surface:	6.70
Feet to sea level:	Not Reported	Note:	Not Reported
Level reading date:	1957-08-12	Feet below surface:	6.55
Feet to sea level:	Not Reported	Note:	Not Reported
Level reading date:	1957-08-05	Feet below surface:	6.45
Feet to sea level:	Not Reported	Note:	Not Reported
Level reading date:	1957-07-30	Feet below surface:	6.33
Feet to sea level:	Not Reported	Note:	Not Reported
Level reading date:	1957-07-22	Feet below surface:	6.30
Feet to sea level:	Not Reported	Note:	Not Reported
Level reading date:	1957-07-15	Feet below surface:	6.17
Feet to sea level:	Not Reported	Note:	Not Reported
Level reading date:	1957-07-08	Feet below surface:	6.06
Feet to sea level:	Not Reported	Note:	Not Reported
Level reading date:	1957-07-01	Feet below surface:	5.89
Feet to sea level:	Not Reported	Note:	Not Reported
Level reading date:	1957-06-24	Feet below surface:	5.81
Feet to sea level:	Not Reported	Note:	Not Reported
Level reading date:	1957-06-17	Feet below surface:	6.10
Feet to sea level:	Not Reported	Note:	Not Reported
Level reading date:	1957-06-10	Feet below surface:	5.39
Feet to sea level:	Not Reported	Note:	Not Reported
Level reading date:	1957-06-03	Feet below surface:	5.15
Feet to sea level:	Not Reported	Note:	Not Reported
Level reading date:	1957-05-27	Feet below surface:	4.94
Feet to sea level:	Not Reported	Note:	Not Reported
Level reading date:	1957-05-20	Feet below surface:	4.84
Feet to sea level:	Not Reported	Note:	Not Reported
Level reading date:	1957-05-06	Feet below surface:	4.72
Feet to sea level:	Not Reported	Note:	Not Reported
Level reading date:	1957-04-29	Feet below surface:	4.51
Feet to sea level:	Not Reported	Note:	Not Reported
Level reading date:	1957-04-22	Feet below surface:	4.50
Feet to sea level:	Not Reported	Note:	Not Reported
Level reading date:	1957-04-16	Feet below surface:	4.86
Feet to sea level:	Not Reported	Note:	Not Reported
Level reading date:	1957-04-04	Feet below surface:	4.41
Feet to sea level:	Not Reported	Note:	Not Reported
Level reading date:	1957-04-02	Feet below surface:	4.40
Feet to sea level:	Not Reported	Note:	Not Reported
Level reading date:	1957-03-04	Feet below surface:	3.91
Feet to sea level:	Not Reported	Note:	Not Reported

Level reading date:	1957-02-25	Feet below surface:	5.04
Feet to sea level:	Not Reported	Note:	Not Reported
Level reading date:	1957-02-14	Feet below surface:	5.51
Feet to sea level:	Not Reported	Note:	Not Reported
Level reading date:	1957-02-07	Feet below surface:	5.75
Feet to sea level:	Not Reported	Note:	Not Reported
Level reading date:	1957-02-01	Feet below surface:	5.77
Feet to sea level:	Not Reported	Note:	Not Reported
Level reading date:	1957-01-24	Feet below surface:	5.92
Feet to sea level:	Not Reported	Note:	Not Reported
Level reading date:	1957-01-17	Feet below surface:	6.33
Feet to sea level:	Not Reported	Note:	Not Reported
Level reading date:	1957-01-14	Feet below surface:	6.71
Feet to sea level:	Not Reported	Note:	Not Reported
Level reading date:	1957-01-04	Feet below surface:	7.11
Feet to sea level:	Not Reported	Note:	Not Reported
Level reading date:	1956-12-27	Feet below surface:	7.15
Feet to sea level:	Not Reported	Note:	Not Reported
Level reading date:	1956-12-20	Feet below surface:	7.14
Feet to sea level:	Not Reported	Note:	Not Reported
Level reading date:	1956-12-13	Feet below surface:	7.15
Feet to sea level:	Not Reported	Note:	Not Reported
Level reading date:	1956-12-06	Feet below surface:	7.21
Feet to sea level:	Not Reported	Note:	Not Reported
Level reading date:	1956-11-29	Feet below surface:	7.34
Feet to sea level:	Not Reported	Note:	Not Reported
Level reading date:	1956-11-23	Feet below surface:	7.26
Feet to sea level:	Not Reported	Note:	Not Reported
Level reading date:	1956-11-15	Feet below surface:	6.68
Feet to sea level:	Not Reported	Note:	Not Reported
Level reading date:	1956-11-01	Feet below surface:	7.01
Feet to sea level:	Not Reported	Note:	Not Reported
Level reading date:	1956-10-25	Feet below surface:	6.95
Feet to sea level:	Not Reported	Note:	Not Reported
Level reading date:	1956-10-18	Feet below surface:	6.74
Feet to sea level:	Not Reported	Note:	Not Reported
Level reading date:	1956-10-11	Feet below surface:	6.72
Feet to sea level:	Not Reported	Note:	Not Reported
Level reading date:	1956-10-04	Feet below surface:	4.67
Feet to sea level:	Not Reported	Note:	Not Reported
Level reading date:	1956-09-27	Feet below surface:	6.02
Feet to sea level:	Not Reported	Note:	Not Reported

Level reading date:	1956-09-20	Feet below surface:	6.31
Feet to sea level:	Not Reported	Note:	Not Reported
Level reading date:	1956-09-13	Feet below surface:	6.07
Feet to sea level:	Not Reported	Note:	Not Reported
Level reading date:	1956-09-06	Feet below surface:	6.00
Feet to sea level:	Not Reported	Note:	Not Reported
Level reading date:	1956-08-30	Feet below surface:	5.87
Feet to sea level:	Not Reported	Note:	Not Reported
Level reading date:	1956-08-23	Feet below surface:	5.79
Feet to sea level:	Not Reported	Note:	Not Reported
Level reading date:	1956-08-16	Feet below surface:	5.53
Feet to sea level:	Not Reported	Note:	Not Reported
Level reading date:	1956-08-09	Feet below surface:	5.56
Feet to sea level:	Not Reported	Note:	Not Reported
Level reading date:	1956-08-02	Feet below surface:	5.46
Feet to sea level:	Not Reported	Note:	Not Reported
Level reading date:	1956-07-26	Feet below surface:	5.21
Feet to sea level:	Not Reported	Note:	Not Reported
Level reading date:	1956-07-19	Feet below surface:	5.14
Feet to sea level:	Not Reported	Note:	Not Reported
Level reading date:	1956-07-12	Feet below surface:	4.87
Feet to sea level:	Not Reported	Note:	Not Reported
Level reading date:	1956-07-05	Feet below surface:	4.78
Feet to sea level:	Not Reported	Note:	Not Reported
Level reading date:	1956-06-28	Feet below surface:	4.52
Feet to sea level:	Not Reported	Note:	Not Reported
Level reading date:	1956-06-21	Feet below surface:	3.34
Feet to sea level:	Not Reported	Note:	Not Reported
Level reading date:	1956-06-14	Feet below surface:	4.14
Feet to sea level:	Not Reported	Note:	Not Reported
Level reading date:	1956-06-07	Feet below surface:	3.94
Feet to sea level:	Not Reported	Note:	Not Reported
Level reading date:	1956-05-31	Feet below surface:	3.70
Feet to sea level:	Not Reported	Note:	Not Reported
Level reading date:	1956-05-25	Feet below surface:	3.55
Feet to sea level:	Not Reported	Note:	Not Reported
Level reading date:	1956-05-11	Feet below surface:	3.12
Feet to sea level:	Not Reported	Note:	Not Reported
Level reading date:	1956-05-09	Feet below surface:	3.30
Feet to sea level:	Not Reported	Note:	Not Reported
Level reading date:	1956-04-27	Feet below surface:	3.15
Feet to sea level:	Not Reported	Note:	Not Reported

Level reading date:	1956-04-20	Feet below surface:	3.06
Feet to sea level:	Not Reported	Note:	Not Reported
Level reading date:	1956-04-13	Feet below surface:	2.97
Feet to sea level:	Not Reported	Note:	Not Reported
Level reading date:	1956-04-06	Feet below surface:	3.25
Feet to sea level:	Not Reported	Note:	Not Reported
Level reading date:	1956-03-30	Feet below surface:	3.09
Feet to sea level:	Not Reported	Note:	Not Reported
Level reading date:	1956-03-23	Feet below surface:	2.87
Feet to sea level:	Not Reported	Note:	Not Reported
Level reading date:	1956-03-16	Feet below surface:	2.69
Feet to sea level:	Not Reported	Note:	Not Reported
Level reading date:	1956-03-13	Feet below surface:	2.66
Feet to sea level:	Not Reported	Note:	Not Reported
Level reading date:	1956-03-09	Feet below surface:	2.47
Feet to sea level:	Not Reported	Note:	Not Reported
Level reading date:	1956-03-06	Feet below surface:	5.74
Feet to sea level:	Not Reported	Note:	Not Reported
Level reading date:	1956-03-01	Feet below surface:	6.00
Feet to sea level:	Not Reported	Note:	Not Reported

B5
SSW
0 - 1/8 Mile
Lower

CA WELLS **CAUSGSN00018764**

Well ID:	USGS-342528119493902	Well Type:	UNK
Source:	United States Geological Survey		
Other Name:	USGS-342528119493902	GAMA PFAS Testing:	Not Reported
Groundwater Quality Data:	https://gamagroundwater.waterboards.ca.gov/gama/gamamap/public/GamaDataDisplay.asp?dataset=USGSNEW&samp_date=&global_id=&assigned_name=USGS-342528119493902&store_num=		
GeoTracker Data:	Not Reported		

B6
SSW
0 - 1/8 Mile
Lower

CA WELLS **CAUSGSN00000462**

Well ID:	USGS-342528119493903	Well Type:	UNK
Source:	United States Geological Survey		
Other Name:	USGS-342528119493903	GAMA PFAS Testing:	Not Reported
Groundwater Quality Data:	https://gamagroundwater.waterboards.ca.gov/gama/gamamap/public/GamaDataDisplay.asp?dataset=USGSNEW&samp_date=&global_id=&assigned_name=USGS-342528119493903&store_num=		
GeoTracker Data:	Not Reported		

GEOCHECK® - PHYSICAL SETTING SOURCE MAP FINDINGS

Map ID
Direction
Distance
Elevation | Database | EDR ID Number

B7
SSW
0 - 1/8 Mile
Lower

CA WELLS **CAUSGSN00007740**

Well ID:	USGS-342528119493901	Well Type:	UNK
Source:	United States Geological Survey		
Other Name:	USGS-342528119493901	GAMA PFAS Testing:	Not Reported
Groundwater Quality Data:	https://gamagroundwater.waterboards.ca.gov/gama/gamamap/public/GamaDataDisplay.asp?dataset=USGSNEW&samp_date=&global_id=&assigned_name=USGS-342528119493901&store_num=		
GeoTracker Data:	Not Reported		

A8
NNE
0 - 1/8 Mile
Higher

FED USGS **USGS40000144027**

Organization ID:	USGS-CA		
Organization Name:	USGS California Water Science Center		
Monitor Location:	004N028W17J002S	Type:	Well
Description:	Not Reported	HUC:	18060013
Drainage Area:	Not Reported	Drainage Area Units:	Not Reported
Contrib Drainage Area:	Not Reported	Contrib Drainage Area Unts:	Not Reported
Aquifer:	California Coastal Basin aquifers		
Formation Type:	Not Reported	Aquifer Type:	Not Reported
Construction Date:	Not Reported	Well Depth:	Not Reported
Well Depth Units:	Not Reported	Well Hole Depth:	Not Reported
Well Hole Depth Units:	Not Reported		

A9
North
0 - 1/8 Mile
Higher

CA WELLS **CAEDF0000113290**

Well ID:	T10000006151-MW2	Well Type:	MONITORING
Source:	EDF	Other Name:	MW2
GAMA PFAS Testing:	Not Reported		
Groundwater Quality Data:	https://gamagroundwater.waterboards.ca.gov/gama/gamamap/public/GamaDataDisplay.asp?dataset=EDF&samp_date=&global_id=T10000006151&assigned_name=MW2&store_num=		
GeoTracker Data:	https://geotracker.waterboards.ca.gov/profile_report.asp?cmd=MWEDFResults&global_id=T10000006151&assigned_name=MW2		

C10
West
0 - 1/8 Mile
Higher

CA WELLS **CAEDF0000136786**

Well ID:	T0608300257-MW-3	Well Type:	MONITORING
Source:	EDF	Other Name:	MW-3
GAMA PFAS Testing:	Not Reported		
Groundwater Quality Data:	https://gamagroundwater.waterboards.ca.gov/gama/gamamap/public/GamaDataDisplay.asp?dataset=EDF&samp_date=&global_id=T0608300257&assigned_name=MW-3&store_num=		
GeoTracker Data:	https://geotracker.waterboards.ca.gov/profile_report.asp?cmd=MWEDFResults&global_id=T0608300257&assigned_name=MW-3		

GEOCHECK® - PHYSICAL SETTING SOURCE MAP FINDINGS

Map ID
Direction
Distance
Elevation | Database | EDR ID Number

C11
West
0 - 1/8 Mile
Lower

CA WELLS **CAEDF0000060932**

Well ID:	T0608300257-MW-4	Well Type:	MONITORING
Source:	EDF	Other Name:	MW-4
GAMA PFAS Testing:	Not Reported		
Groundwater Quality Data:	https://gamagroundwater.waterboards.ca.gov/gama/gamamap/public/GamaDataDisplay.asp?dataset=EDF&samp_date=&global_id=T0608300257&assigned_name=MW-4&store_num=		
GeoTracker Data:	https://geotracker.waterboards.ca.gov/profile_report.asp?cmd=MWEDFResults&global_id=T0608300257&assigned_name=MW-4		

A12
NNE
0 - 1/8 Mile
Higher

CA WELLS **CAEDF0000111389**

Well ID:	T10000006151-MW1	Well Type:	MONITORING
Source:	EDF	Other Name:	MW1
GAMA PFAS Testing:	Not Reported		
Groundwater Quality Data:	https://gamagroundwater.waterboards.ca.gov/gama/gamamap/public/GamaDataDisplay.asp?dataset=EDF&samp_date=&global_id=T10000006151&assigned_name=MW1&store_num=		
GeoTracker Data:	https://geotracker.waterboards.ca.gov/profile_report.asp?cmd=MWEDFResults&global_id=T10000006151&assigned_name=MW1		

C13
West
1/8 - 1/4 Mile
Lower

CA WELLS **CAEDF0000112300**

Well ID:	T0608300257-MW-1R	Well Type:	MONITORING
Source:	EDF	Other Name:	MW-1R
GAMA PFAS Testing:	Not Reported		
Groundwater Quality Data:	https://gamagroundwater.waterboards.ca.gov/gama/gamamap/public/GamaDataDisplay.asp?dataset=EDF&samp_date=&global_id=T0608300257&assigned_name=MW-1R&store_num=		
GeoTracker Data:	https://geotracker.waterboards.ca.gov/profile_report.asp?cmd=MWEDFResults&global_id=T0608300257&assigned_name=MW-1R		

C14
West
1/8 - 1/4 Mile
Lower

CA WELLS **CAEDF0000023181**

Well ID:	T0608300257-MW-2	Well Type:	MONITORING
Source:	EDF	Other Name:	MW-2
GAMA PFAS Testing:	Not Reported		
Groundwater Quality Data:	https://gamagroundwater.waterboards.ca.gov/gama/gamamap/public/GamaDataDisplay.asp?dataset=EDF&samp_date=&global_id=T0608300257&assigned_name=MW-2&store_num=		
GeoTracker Data:	https://geotracker.waterboards.ca.gov/profile_report.asp?cmd=MWEDFResults&global_id=T0608300257&assigned_name=MW-2		

GEOCHECK® - PHYSICAL SETTING SOURCE MAP FINDINGS

Map ID
Direction
Distance
Elevation | Database | EDR ID Number

B15
SW
1/8 - 1/4 Mile
Higher

CA WELLS **CADWR0000008810**

Well ID:	04N28W17R006S	Well Type:	UNK
Source:	Department of Water Resources		
Other Name:	04N28W17R006S	GAMA PFAS Testing:	Not Reported
Groundwater Quality Data:	https://gamagroundwater.waterboards.ca.gov/gama/gamamap/public/GamaDataDisplay.asp?dataset=DWR&samp_date=&global_id=&assigned_name=04N28W17R006S&store_num=		
GeoTracker Data:	Not Reported		

B16
SW
1/8 - 1/4 Mile
Higher

CA WELLS **CADWR0000022522**

Well ID:	04N28W17R004S	Well Type:	UNK
Source:	Department of Water Resources		
Other Name:	04N28W17R004S	GAMA PFAS Testing:	Not Reported
Groundwater Quality Data:	https://gamagroundwater.waterboards.ca.gov/gama/gamamap/public/GamaDataDisplay.asp?dataset=DWR&samp_date=&global_id=&assigned_name=04N28W17R004S&store_num=		
GeoTracker Data:	Not Reported		

B17
SW
1/8 - 1/4 Mile
Higher

CA WELLS **CADWR0000024858**

Well ID:	04N28W17R002S	Well Type:	UNK
Source:	Department of Water Resources		
Other Name:	04N28W17R002S	GAMA PFAS Testing:	Not Reported
Groundwater Quality Data:	https://gamagroundwater.waterboards.ca.gov/gama/gamamap/public/GamaDataDisplay.asp?dataset=DWR&samp_date=&global_id=&assigned_name=04N28W17R002S&store_num=		
GeoTracker Data:	Not Reported		

C18
West
1/8 - 1/4 Mile
Lower

CA WELLS **CAEDF0000126995**

Well ID:	T0608300257-MW-5	Well Type:	MONITORING
Source:	EDF	Other Name:	MW-5
GAMA PFAS Testing:	Not Reported		
Groundwater Quality Data:	https://gamagroundwater.waterboards.ca.gov/gama/gamamap/public/GamaDataDisplay.asp?dataset=EDF&samp_date=&global_id=T0608300257&assigned_name=MW-5&store_num=		
GeoTracker Data:	https://geotracker.waterboards.ca.gov/profile_report.asp?cmd=MWEDFResults&global_id=T0608300257&assigned_name=MW-5		

GEOCHECK® - PHYSICAL SETTING SOURCE MAP FINDINGS

Map ID
Direction
Distance
Elevation | Database | EDR ID Number

D19
NE
1/8 - 1/4 Mile
Higher

AQUIFLOW **17741**

Site ID:	Not Reported
Groundwater Flow:	N
Shallow Water Depth:	6
Deep Water Depth:	10
Average Water Depth:	Not Reported
Date:	8/21/1992

E20
WNW
1/8 - 1/4 Mile
Lower

CA WELLS **CAUSGSN00003712**

Well ID:	USGS-342535119494701	Well Type:	UNK
Source:	United States Geological Survey		
Other Name:	USGS-342535119494701	GAMA PFAS Testing:	Not Reported
Groundwater Quality Data:	https://gamagroundwater.waterboards.ca.gov/gama/gamamap/public/GamaDataDisplay.asp?dataset=USGSNEW&samp_date=&global_id=&assigned_name=USGS-342535119494701&store_num=		
GeoTracker Data:	Not Reported		

E21
WNW
1/8 - 1/4 Mile
Lower

FED USGS **USGS40000144005**

Organization ID:	USGS-CA		
Organization Name:	USGS California Water Science Center		
Monitor Location:	004N028W17J001S	Type:	Well
Description:	Not Reported	HUC:	18060013
Drainage Area:	Not Reported	Drainage Area Units:	Not Reported
Contrib Drainage Area:	Not Reported	Contrib Drainage Area Unts:	Not Reported
Aquifer:	California Coastal Basin aquifers		
Formation Type:	Not Reported	Aquifer Type:	Not Reported
Construction Date:	Not Reported	Well Depth:	Not Reported
Well Depth Units:	Not Reported	Well Hole Depth:	Not Reported
Well Hole Depth Units:	Not Reported		

Ground water levels,Number of Measurements:	3	Level reading date:	1956-04-10
Feet below surface:	25.39	Feet to sea level:	Not Reported
Note:	Other conditions existed that would affect the measured water level.		
Level reading date:	1955-04-06	Feet below surface:	27.04
Feet to sea level:	Not Reported		
Note:	Other conditions existed that would affect the measured water level.		
Level reading date:	1954-11-08	Feet below surface:	33.51
Feet to sea level:	Not Reported		
Note:	Other conditions existed that would affect the measured water level.		

Map ID
Direction
Distance
Elevation | Database | EDR ID Number

F22
ESE
1/8 - 1/4 Mile
Lower

FED USGS **USGS40000143976**

Organization ID:	USGS-CA		
Organization Name:	USGS California Water Science Center		
Monitor Location:	004N028W16M001S	Type:	Well
Description:	Not Reported	HUC:	18060013
Drainage Area:	Not Reported	Drainage Area Units:	Not Reported
Contrib Drainage Area:	Not Reported	Contrib Drainage Area Unts:	Not Reported
Aquifer:	California Coastal Basin aquifers		
Formation Type:	Not Reported	Aquifer Type:	Not Reported
Construction Date:	Not Reported	Well Depth:	Not Reported
Well Depth Units:	Not Reported	Well Hole Depth:	Not Reported
Well Hole Depth Units:	Not Reported		

F23
ESE
1/8 - 1/4 Mile
Lower

FED USGS **USGS40000143971**

Organization ID:	USGS-CA		
Organization Name:	USGS California Water Science Center		
Monitor Location:	004N028W16M003S	Type:	Well
Description:	Not Reported	HUC:	Not Reported
Drainage Area:	Not Reported	Drainage Area Units:	Not Reported
Contrib Drainage Area:	Not Reported	Contrib Drainage Area Unts:	Not Reported
Aquifer:	California Coastal Basin aquifers		
Formation Type:	Not Reported	Aquifer Type:	Not Reported
Construction Date:	Not Reported	Well Depth:	Not Reported
Well Depth Units:	Not Reported	Well Hole Depth:	Not Reported
Well Hole Depth Units:	Not Reported		

D24
ENE
1/4 - 1/2 Mile
Higher

CA WELLS **CAEDF0000119244**

Well ID:	SLT3S2091340-MW5	Well Type:	MONITORING
Source:	EDF	Other Name:	MW5
GAMA PFAS Testing:	Not Reported		
Groundwater Quality Data:	https://gamagroundwater.waterboards.ca.gov/gama/gamamap/public/GamaDataDisplay.asp?dataset=EDF&samp_date=&global_id=SLT3S2091340&assigned_name=MW5&store_num=		
GeoTracker Data:	https://geotracker.waterboards.ca.gov/profile_report.asp?cmd=MWEDFResults&global_id=SLT3S2091340&assigned_name=MW5		

25
West
1/4 - 1/2 Mile
Lower

CA WELLS **CADWR0000007210**

Well ID:	04N28W17J001S	Well Type:	UNK
Source:	Department of Water Resources		

Other Name:	04N28W17J001S	GAMA PFAS Testing:	Not Reported
Groundwater Quality Data:	https://gamagroundwater.waterboards.ca.gov/gama/gamamap/public/GamaDataDisplay.asp?dataset=DWR&samp_date=&global_id=&assigned_name=04N28W17J001S&store_num=		
GeoTracker Data:	Not Reported		

G26
NE **CA WELLS** **CAEDF0000072081**
1/4 - 1/2 Mile
Higher

Well ID:	SLT3S2091340-MW2	Well Type:	MONITORING
Source:	EDF	Other Name:	MW2
GAMA PFAS Testing:	Not Reported		
Groundwater Quality Data:	https://gamagroundwater.waterboards.ca.gov/gama/gamamap/public/GamaDataDisplay.asp?dataset=EDF&samp_date=&global_id=SLT3S2091340&assigned_name=MW2&store_num=		
GeoTracker Data:	https://geotracker.waterboards.ca.gov/profile_report.asp?cmd=MWEDFResults&global_id=SLT3S2091340&assigned_name=MW2		

G27
ENE **FED USGS** **USGS40000144044**
1/4 - 1/2 Mile
Higher

Organization ID:	USGS-CA		
Organization Name:	USGS California Water Science Center		
Monitor Location:	004N028W16L001S	Type:	Well
Description:	Not Reported	HUC:	18060013
Drainage Area:	Not Reported	Drainage Area Units:	Not Reported
Contrib Drainage Area:	Not Reported	Contrib Drainage Area Unts:	Not Reported
Aquifer:	California Coastal Basin aquifers		
Formation Type:	Not Reported	Aquifer Type:	Not Reported
Construction Date:	19310101	Well Depth:	Not Reported
Well Depth Units:	Not Reported	Well Hole Depth:	276
Well Hole Depth Units:	ft		

Ground water levels,Number of Measurements:	252	Level reading date:	1984-08-01
Feet below surface:	Not Reported	Feet to sea level:	Not Reported
Note:	An obstruction was encountered in the well above the water surface (no water level recorded).		
Level reading date:	1984-06-01	Feet below surface:	Not Reported
Feet to sea level:	Not Reported		
Note:	An obstruction was encountered in the well above the water surface (no water level recorded).		
Level reading date:	1984-04-02	Feet below surface:	0.00
Feet to sea level:	Not Reported		
Note:	Other conditions existed that would affect the measured water level.		
Level reading date:	1984-02-02	Feet below surface:	0.00
Feet to sea level:	Not Reported		
Note:	Other conditions existed that would affect the measured water level.		
Level reading date:	1983-12-01	Feet below surface:	0.00
Feet to sea level:	Not Reported		
Note:	Other conditions existed that would affect the measured water level.		
Level reading date:	1983-09-30	Feet below surface:	40.98
Feet to sea level:	Not Reported	Note:	Not Reported

Level reading date:	1983-08-01	Feet below surface:	45.67
Feet to sea level:	Not Reported	Note:	Not Reported
Level reading date:	1983-06-01	Feet below surface:	0.00
Feet to sea level:	Not Reported		
Note:	Other conditions existed that would affect the measured water level.		
Level reading date:	1983-04-01	Feet below surface:	0.00
Feet to sea level:	Not Reported		
Note:	Other conditions existed that would affect the measured water level.		
Level reading date:	1983-02-01	Feet below surface:	0.00
Feet to sea level:	Not Reported		
Note:	Other conditions existed that would affect the measured water level.		
Level reading date:	1982-12-29	Feet below surface:	49.41
Feet to sea level:	Not Reported	Note:	Not Reported
Level reading date:	1982-12-01	Feet below surface:	48.12
Feet to sea level:	Not Reported	Note:	Not Reported
Level reading date:	1982-10-01	Feet below surface:	56.78
Feet to sea level:	Not Reported	Note:	Not Reported
Level reading date:	1982-08-02	Feet below surface:	58.03
Feet to sea level:	Not Reported	Note:	Not Reported
Level reading date:	1982-06-01	Feet below surface:	51.65
Feet to sea level:	Not Reported	Note:	Not Reported
Level reading date:	1982-02-01	Feet below surface:	47.60
Feet to sea level:	Not Reported	Note:	Not Reported
Level reading date:	1981-12-02	Feet below surface:	49.95
Feet to sea level:	Not Reported	Note:	Not Reported
Level reading date:	1981-09-29	Feet below surface:	Not Reported
Feet to sea level:	Not Reported		
Note:	An obstruction was encountered in the well above the water surface (no water level recorded).		
Level reading date:	1981-08-05	Feet below surface:	Not Reported
Feet to sea level:	Not Reported		
Note:	An obstruction was encountered in the well above the water surface (no water level recorded).		
Level reading date:	1981-06-03	Feet below surface:	Not Reported
Feet to sea level:	Not Reported		
Note:	An obstruction was encountered in the well above the water surface (no water level recorded).		
Level reading date:	1981-04-03	Feet below surface:	Not Reported
Feet to sea level:	Not Reported		
Note:	An obstruction was encountered in the well above the water surface (no water level recorded).		
Level reading date:	1981-02-03	Feet below surface:	Not Reported
Feet to sea level:	Not Reported		
Note:	An obstruction was encountered in the well above the water surface (no water level recorded).		
Level reading date:	1980-12-03	Feet below surface:	Not Reported
Feet to sea level:	Not Reported		
Note:	An obstruction was encountered in the well above the water surface (no water level recorded).		
Level reading date:	1980-10-02	Feet below surface:	Not Reported
Feet to sea level:	Not Reported		

Note: An obstruction was encountered in the well above the water surface (no water level recorded).

Level reading date: 1980-08-01 Feet below surface: Not Reported
Feet to sea level: Not Reported
Note: An obstruction was encountered in the well above the water surface (no water level recorded).

Level reading date: 1980-06-02 Feet below surface: Not Reported
Feet to sea level: Not Reported
Note: An obstruction was encountered in the well above the water surface (no water level recorded).

Level reading date: 1980-04-01 Feet below surface: Not Reported
Feet to sea level: Not Reported
Note: An obstruction was encountered in the well above the water surface (no water level recorded).

Level reading date: 1980-02-04 Feet below surface: Not Reported
Feet to sea level: Not Reported
Note: An obstruction was encountered in the well above the water surface (no water level recorded).

Level reading date: 1979-10-02 Feet below surface: Not Reported
Feet to sea level: Not Reported
Note: An obstruction was encountered in the well above the water surface (no water level recorded).

Level reading date: 1979-08-01 Feet below surface: Not Reported
Feet to sea level: Not Reported
Note: An obstruction was encountered in the well above the water surface (no water level recorded).

Level reading date: 1979-06-04 Feet below surface: 49.88
Feet to sea level: Not Reported Note: Not Reported

Level reading date: 1979-04-02 Feet below surface: 39.21
Feet to sea level: Not Reported Note: Not Reported

Level reading date: 1979-02-01 Feet below surface: 43.59
Feet to sea level: Not Reported Note: Not Reported

Level reading date: 1978-12-01 Feet below surface: 42.85
Feet to sea level: Not Reported Note: Not Reported

Level reading date: 1978-10-06 Feet below surface: 45.88
Feet to sea level: Not Reported Note: Not Reported

Level reading date: 1978-08-01 Feet below surface: 51.75
Feet to sea level: Not Reported Note: Not Reported

Level reading date: 1978-06-06 Feet below surface: 47.62
Feet to sea level: Not Reported Note: Not Reported

Level reading date: 1978-04-03 Feet below surface: 46.18
Feet to sea level: Not Reported Note: Not Reported

Level reading date: 1978-02-01 Feet below surface: 54.92
Feet to sea level: Not Reported Note: Not Reported

Level reading date: 1977-12-06 Feet below surface: 57.53
Feet to sea level: Not Reported Note: Not Reported

Level reading date: 1977-11-02 Feet below surface: 57.06
Feet to sea level: Not Reported Note: Not Reported

Level reading date: 1977-10-05 Feet below surface: 58.40
Feet to sea level: Not Reported Note: Not Reported

Level reading date:	1977-09-06	Feet below surface:	56.65
Feet to sea level:	Not Reported	Note:	Not Reported
Level reading date:	1977-08-09	Feet below surface:	54.56
Feet to sea level:	Not Reported	Note:	Not Reported
Level reading date:	1977-07-15	Feet below surface:	54.48
Feet to sea level:	Not Reported	Note:	Not Reported
Level reading date:	1977-06-22	Feet below surface:	50.43
Feet to sea level:	Not Reported	Note:	Not Reported
Level reading date:	1977-05-18	Feet below surface:	49.15
Feet to sea level:	Not Reported	Note:	Not Reported
Level reading date:	1977-04-28	Feet below surface:	48.24
Feet to sea level:	Not Reported	Note:	Not Reported
Level reading date:	1977-03-09	Feet below surface:	48.13
Feet to sea level:	Not Reported	Note:	Not Reported
Level reading date:	1977-02-14	Feet below surface:	47.78
Feet to sea level:	Not Reported	Note:	Not Reported
Level reading date:	1977-01-12	Feet below surface:	47.19
Feet to sea level:	Not Reported	Note:	Not Reported
Level reading date:	1976-12-09	Feet below surface:	47.28
Feet to sea level:	Not Reported	Note:	Not Reported
Level reading date:	1976-11-09	Feet below surface:	47.34
Feet to sea level:	Not Reported	Note:	Not Reported
Level reading date:	1976-10-13	Feet below surface:	47.20
Feet to sea level:	Not Reported	Note:	Not Reported
Level reading date:	1976-09-02	Feet below surface:	47.68
Feet to sea level:	Not Reported	Note:	Not Reported
Level reading date:	1976-08-06	Feet below surface:	46.92
Feet to sea level:	Not Reported	Note:	Not Reported
Level reading date:	1976-07-07	Feet below surface:	45.79
Feet to sea level:	Not Reported	Note:	Not Reported
Level reading date:	1976-06-03	Feet below surface:	45.18
Feet to sea level:	Not Reported	Note:	Not Reported
Level reading date:	1976-05-06	Feet below surface:	45.26
Feet to sea level:	Not Reported	Note:	Not Reported
Level reading date:	1976-04-02	Feet below surface:	45.82
Feet to sea level:	Not Reported	Note:	Not Reported
Level reading date:	1976-03-05	Feet below surface:	46.14
Feet to sea level:	Not Reported	Note:	Not Reported
Level reading date:	1976-02-03	Feet below surface:	46.94
Feet to sea level:	Not Reported	Note:	Not Reported
Level reading date:	1976-01-08	Feet below surface:	46.56
Feet to sea level:	Not Reported	Note:	Not Reported

Level reading date:	1975-12-04	Feet below surface:	47.36
Feet to sea level:	Not Reported	Note:	Not Reported
Level reading date:	1975-11-11	Feet below surface:	47.58
Feet to sea level:	Not Reported	Note:	Not Reported
Level reading date:	1975-10-09	Feet below surface:	47.42
Feet to sea level:	Not Reported	Note:	Not Reported
Level reading date:	1975-09-10	Feet below surface:	48.16
Feet to sea level:	Not Reported	Note:	Not Reported
Level reading date:	1975-08-08	Feet below surface:	48.98
Feet to sea level:	Not Reported	Note:	Not Reported
Level reading date:	1975-07-11	Feet below surface:	48.65
Feet to sea level:	Not Reported	Note:	Not Reported
Level reading date:	1975-06-05	Feet below surface:	48.50
Feet to sea level:	Not Reported	Note:	Not Reported
Level reading date:	1975-05-06	Feet below surface:	47.60
Feet to sea level:	Not Reported	Note:	Not Reported
Level reading date:	1975-04-14	Feet below surface:	49.70
Feet to sea level:	Not Reported	Note:	Not Reported
Level reading date:	1975-03-07	Feet below surface:	50.26
Feet to sea level:	Not Reported	Note:	Not Reported
Level reading date:	1975-02-07	Feet below surface:	50.84
Feet to sea level:	Not Reported	Note:	Not Reported
Level reading date:	1975-01-10	Feet below surface:	50.75
Feet to sea level:	Not Reported	Note:	Not Reported
Level reading date:	1974-12-04	Feet below surface:	54.50
Feet to sea level:	Not Reported	Note:	Not Reported
Level reading date:	1974-11-07	Feet below surface:	53.40
Feet to sea level:	Not Reported	Note:	Not Reported
Level reading date:	1974-10-03	Feet below surface:	56.06
Feet to sea level:	Not Reported	Note:	Not Reported
Level reading date:	1974-09-11	Feet below surface:	54.80
Feet to sea level:	Not Reported	Note:	Not Reported
Level reading date:	1974-08-09	Feet below surface:	47.37
Feet to sea level:	Not Reported	Note:	Not Reported
Level reading date:	1974-07-10	Feet below surface:	43.96
Feet to sea level:	Not Reported	Note:	Not Reported
Level reading date:	1974-06-04	Feet below surface:	44.20
Feet to sea level:	Not Reported	Note:	Not Reported
Level reading date:	1974-05-04	Feet below surface:	40.82
Feet to sea level:	Not Reported	Note:	Not Reported
Level reading date:	1974-03-08	Feet below surface:	40.48
Feet to sea level:	Not Reported	Note:	Not Reported

Level reading date:	1974-02-10	Feet below surface:	42.62
Feet to sea level:	Not Reported	Note:	Not Reported
Level reading date:	1974-01-09	Feet below surface:	42.59
Feet to sea level:	Not Reported	Note:	Not Reported
Level reading date:	1973-12-12	Feet below surface:	42.72
Feet to sea level:	Not Reported	Note:	Not Reported
Level reading date:	1973-11-02	Feet below surface:	38.92
Feet to sea level:	Not Reported	Note:	Not Reported
Level reading date:	1973-10-05	Feet below surface:	42.58
Feet to sea level:	Not Reported	Note:	Not Reported
Level reading date:	1973-09-05	Feet below surface:	41.86
Feet to sea level:	Not Reported	Note:	Not Reported
Level reading date:	1973-08-03	Feet below surface:	40.53
Feet to sea level:	Not Reported	Note:	Not Reported
Level reading date:	1973-07-05	Feet below surface:	39.90
Feet to sea level:	Not Reported	Note:	Not Reported
Level reading date:	1973-06-06	Feet below surface:	40.92
Feet to sea level:	Not Reported	Note:	Not Reported
Level reading date:	1973-05-03	Feet below surface:	34.03
Feet to sea level:	Not Reported	Note:	Not Reported
Level reading date:	1973-04-06	Feet below surface:	33.82
Feet to sea level:	Not Reported	Note:	Not Reported
Level reading date:	1973-03-06	Feet below surface:	36.64
Feet to sea level:	Not Reported	Note:	Not Reported
Level reading date:	1973-02-06	Feet below surface:	38.02
Feet to sea level:	Not Reported	Note:	Not Reported
Level reading date:	1973-01-05	Feet below surface:	38.96
Feet to sea level:	Not Reported	Note:	Not Reported
Level reading date:	1972-12-05	Feet below surface:	38.53
Feet to sea level:	Not Reported	Note:	Not Reported
Level reading date:	1972-11-03	Feet below surface:	42.01
Feet to sea level:	Not Reported	Note:	Not Reported
Level reading date:	1972-10-04	Feet below surface:	41.45
Feet to sea level:	Not Reported	Note:	Not Reported
Level reading date:	1972-09-01	Feet below surface:	40.77
Feet to sea level:	Not Reported	Note:	Not Reported
Level reading date:	1972-08-02	Feet below surface:	42.96
Feet to sea level:	Not Reported	Note:	Not Reported
Level reading date:	1972-07-05	Feet below surface:	38.61
Feet to sea level:	Not Reported	Note:	Not Reported
Level reading date:	1972-06-02	Feet below surface:	36.90
Feet to sea level:	Not Reported	Note:	Not Reported

Level reading date:	1972-05-05	Feet below surface:	37.72
Feet to sea level:	Not Reported	Note:	Not Reported
Level reading date:	1972-03-02	Feet below surface:	30.69
Feet to sea level:	Not Reported	Note:	Not Reported
Level reading date:	1972-02-02	Feet below surface:	29.58
Feet to sea level:	Not Reported	Note:	Not Reported
Level reading date:	1972-01-04	Feet below surface:	28.37
Feet to sea level:	Not Reported	Note:	Not Reported
Level reading date:	1971-12-03	Feet below surface:	31.40
Feet to sea level:	Not Reported	Note:	Not Reported
Level reading date:	1971-11-02	Feet below surface:	35.29
Feet to sea level:	Not Reported	Note:	Not Reported
Level reading date:	1971-10-05	Feet below surface:	31.17
Feet to sea level:	Not Reported	Note:	Not Reported
Level reading date:	1971-09-03	Feet below surface:	31.80
Feet to sea level:	Not Reported	Note:	Not Reported
Level reading date:	1971-08-07	Feet below surface:	38.38
Feet to sea level:	Not Reported	Note:	Not Reported
Level reading date:	1971-07-06	Feet below surface:	34.58
Feet to sea level:	Not Reported	Note:	Not Reported
Level reading date:	1971-06-02	Feet below surface:	31.78
Feet to sea level:	Not Reported	Note:	Not Reported
Level reading date:	1971-04-06	Feet below surface:	30.25
Feet to sea level:	Not Reported	Note:	Not Reported
Level reading date:	1971-03-25	Feet below surface:	28.98
Feet to sea level:	Not Reported	Note:	Not Reported
Level reading date:	1971-03-02	Feet below surface:	29.00
Feet to sea level:	Not Reported	Note:	Not Reported
Level reading date:	1971-02-09	Feet below surface:	28.62
Feet to sea level:	Not Reported	Note:	Not Reported
Level reading date:	1971-01-26	Feet below surface:	28.64
Feet to sea level:	Not Reported	Note:	Not Reported
Level reading date:	1971-01-01	Feet below surface:	29.10
Feet to sea level:	Not Reported	Note:	Not Reported
Level reading date:	1970-12-23	Feet below surface:	29.50
Feet to sea level:	Not Reported	Note:	Not Reported
Level reading date:	1970-12-09	Feet below surface:	30.65
Feet to sea level:	Not Reported	Note:	Not Reported
Level reading date:	1970-11-25	Feet below surface:	33.10
Feet to sea level:	Not Reported	Note:	Not Reported
Level reading date:	1970-10-29	Feet below surface:	34.00
Feet to sea level:	Not Reported	Note:	Not Reported

Level reading date:	1970-09-24	Feet below surface:	36.80
Feet to sea level:	Not Reported	Note:	Not Reported
Level reading date:	1970-08-25	Feet below surface:	39.85
Feet to sea level:	Not Reported	Note:	Not Reported
Level reading date:	1970-07-29	Feet below surface:	33.58
Feet to sea level:	Not Reported	Note:	Not Reported
Level reading date:	1970-07-07	Feet below surface:	42.57
Feet to sea level:	Not Reported	Note:	Not Reported
Level reading date:	1970-05-26	Feet below surface:	35.64
Feet to sea level:	Not Reported	Note:	Not Reported
Level reading date:	1970-04-24	Feet below surface:	30.24
Feet to sea level:	Not Reported	Note:	Not Reported
Level reading date:	1970-03-26	Feet below surface:	29.53
Feet to sea level:	Not Reported	Note:	Not Reported
Level reading date:	1970-02-27	Feet below surface:	29.00
Feet to sea level:	Not Reported	Note:	Not Reported
Level reading date:	1970-01-23	Feet below surface:	30.95
Feet to sea level:	Not Reported	Note:	Not Reported
Level reading date:	1969-12-22	Feet below surface:	32.46
Feet to sea level:	Not Reported	Note:	Not Reported
Level reading date:	1969-03-27	Feet below surface:	33.50
Feet to sea level:	Not Reported	Note:	Not Reported
Level reading date:	1969-03-10	Feet below surface:	33.19
Feet to sea level:	Not Reported	Note:	Not Reported
Level reading date:	1969-01-31	Feet below surface:	34.40
Feet to sea level:	Not Reported	Note:	Not Reported
Level reading date:	1968-12-27	Feet below surface:	35.83
Feet to sea level:	Not Reported	Note:	Not Reported
Level reading date:	1968-11-26	Feet below surface:	38.30
Feet to sea level:	Not Reported	Note:	Not Reported
Level reading date:	1968-10-30	Feet below surface:	39.86
Feet to sea level:	Not Reported	Note:	Not Reported
Level reading date:	1968-09-26	Feet below surface:	48.95
Feet to sea level:	Not Reported	Note:	Not Reported
Level reading date:	1968-08-28	Feet below surface:	44.52
Feet to sea level:	Not Reported	Note:	Not Reported
Level reading date:	1968-07-25	Feet below surface:	43.89
Feet to sea level:	Not Reported	Note:	Not Reported
Level reading date:	1968-06-25	Feet below surface:	42.67
Feet to sea level:	Not Reported	Note:	Not Reported
Level reading date:	1968-05-28	Feet below surface:	39.86
Feet to sea level:	Not Reported	Note:	Not Reported

Level reading date:	1968-04-23	Feet below surface:	32.74
Feet to sea level:	Not Reported	Note:	Not Reported
Level reading date:	1968-03-28	Feet below surface:	32.87
Feet to sea level:	Not Reported	Note:	Not Reported
Level reading date:	1968-02-27	Feet below surface:	33.35
Feet to sea level:	Not Reported	Note:	Not Reported
Level reading date:	1968-01-29	Feet below surface:	33.80
Feet to sea level:	Not Reported	Note:	Not Reported
Level reading date:	1967-12-27	Feet below surface:	34.70
Feet to sea level:	Not Reported	Note:	Not Reported
Level reading date:	1967-11-29	Feet below surface:	39.12
Feet to sea level:	Not Reported	Note:	Not Reported
Level reading date:	1967-10-19	Feet below surface:	39.01
Feet to sea level:	Not Reported	Note:	Not Reported
Level reading date:	1967-09-28	Feet below surface:	43.65
Feet to sea level:	Not Reported	Note:	Not Reported
Level reading date:	1967-08-28	Feet below surface:	46.70
Feet to sea level:	Not Reported	Note:	Not Reported
Level reading date:	1967-07-28	Feet below surface:	44.87
Feet to sea level:	Not Reported	Note:	Not Reported
Level reading date:	1967-06-28	Feet below surface:	39.83
Feet to sea level:	Not Reported	Note:	Not Reported
Level reading date:	1967-05-29	Feet below surface:	36.15
Feet to sea level:	Not Reported	Note:	Not Reported
Level reading date:	1967-04-25	Feet below surface:	34.09
Feet to sea level:	Not Reported	Note:	Not Reported
Level reading date:	1967-03-21	Feet below surface:	34.64
Feet to sea level:	Not Reported	Note:	Not Reported
Level reading date:	1967-02-24	Feet below surface:	35.17
Feet to sea level:	Not Reported	Note:	Not Reported
Level reading date:	1967-01-30	Feet below surface:	35.28
Feet to sea level:	Not Reported	Note:	Not Reported
Level reading date:	1966-12-27	Feet below surface:	37.18
Feet to sea level:	Not Reported	Note:	Not Reported
Level reading date:	1966-11-23	Feet below surface:	49.00
Feet to sea level:	Not Reported	Note:	Not Reported
Level reading date:	1966-09-23	Feet below surface:	49.55
Feet to sea level:	Not Reported	Note:	Not Reported
Level reading date:	1966-08-23	Feet below surface:	49.27
Feet to sea level:	Not Reported	Note:	Not Reported
Level reading date:	1966-07-26	Feet below surface:	48.90
Feet to sea level:	Not Reported	Note:	Not Reported

Level reading date:	1966-04-25	Feet below surface:	42.42
Feet to sea level:	Not Reported	Note:	Not Reported
Level reading date:	1966-03-29	Feet below surface:	36.38
Feet to sea level:	Not Reported	Note:	Not Reported
Level reading date:	1966-02-24	Feet below surface:	37.17
Feet to sea level:	Not Reported	Note:	Not Reported
Level reading date:	1965-11-22	Feet below surface:	39.90
Feet to sea level:	Not Reported	Note:	Not Reported
Level reading date:	1965-10-28	Feet below surface:	43.18
Feet to sea level:	Not Reported	Note:	Not Reported
Level reading date:	1965-09-24	Feet below surface:	43.79
Feet to sea level:	Not Reported	Note:	Not Reported
Level reading date:	1965-08-19	Feet below surface:	39.70
Feet to sea level:	Not Reported	Note:	Not Reported
Level reading date:	1965-07-26	Feet below surface:	42.60
Feet to sea level:	Not Reported	Note:	Not Reported
Level reading date:	1965-06-28	Feet below surface:	40.77
Feet to sea level:	Not Reported	Note:	Not Reported
Level reading date:	1965-05-24	Feet below surface:	36.07
Feet to sea level:	Not Reported	Note:	Not Reported
Level reading date:	1965-04-27	Feet below surface:	34.02
Feet to sea level:	Not Reported	Note:	Not Reported
Level reading date:	1965-03-25	Feet below surface:	34.22
Feet to sea level:	Not Reported	Note:	Not Reported
Level reading date:	1965-02-23	Feet below surface:	38.10
Feet to sea level:	Not Reported	Note:	Not Reported
Level reading date:	1965-01-25	Feet below surface:	34.60
Feet to sea level:	Not Reported	Note:	Not Reported
Level reading date:	1964-12-28	Feet below surface:	34.97
Feet to sea level:	Not Reported	Note:	Not Reported
Level reading date:	1964-11-23	Feet below surface:	38.39
Feet to sea level:	Not Reported	Note:	Not Reported
Level reading date:	1964-10-26	Feet below surface:	40.18
Feet to sea level:	Not Reported	Note:	Not Reported
Level reading date:	1964-09-22	Feet below surface:	39.94
Feet to sea level:	Not Reported	Note:	Not Reported
Level reading date:	1964-08-25	Feet below surface:	47.76
Feet to sea level:	Not Reported	Note:	Not Reported
Level reading date:	1964-07-27	Feet below surface:	45.96
Feet to sea level:	Not Reported	Note:	Not Reported
Level reading date:	1964-06-22	Feet below surface:	41.88
Feet to sea level:	Not Reported	Note:	Not Reported

Level reading date:	1964-05-25	Feet below surface:	40.64
Feet to sea level:	Not Reported	Note:	Not Reported
Level reading date:	1964-04-22	Feet below surface:	36.45
Feet to sea level:	Not Reported	Note:	Not Reported
Level reading date:	1964-03-25	Feet below surface:	34.70
Feet to sea level:	Not Reported	Note:	Not Reported
Level reading date:	1964-02-24	Feet below surface:	33.96
Feet to sea level:	Not Reported	Note:	Not Reported
Level reading date:	1964-01-20	Feet below surface:	37.01
Feet to sea level:	Not Reported	Note:	Not Reported
Level reading date:	1963-12-18	Feet below surface:	33.61
Feet to sea level:	Not Reported	Note:	Not Reported
Level reading date:	1963-11-21	Feet below surface:	34.74
Feet to sea level:	Not Reported	Note:	Not Reported
Level reading date:	1963-10-22	Feet below surface:	39.04
Feet to sea level:	Not Reported	Note:	Not Reported
Level reading date:	1963-09-24	Feet below surface:	39.97
Feet to sea level:	Not Reported	Note:	Not Reported
Level reading date:	1963-08-30	Feet below surface:	48.39
Feet to sea level:	Not Reported	Note:	Not Reported
Level reading date:	1963-07-26	Feet below surface:	41.23
Feet to sea level:	Not Reported	Note:	Not Reported
Level reading date:	1963-06-27	Feet below surface:	37.46
Feet to sea level:	Not Reported	Note:	Not Reported
Level reading date:	1963-05-30	Feet below surface:	32.32
Feet to sea level:	Not Reported	Note:	Not Reported
Level reading date:	1963-04-30	Feet below surface:	31.20
Feet to sea level:	Not Reported	Note:	Not Reported
Level reading date:	1963-03-22	Feet below surface:	33.10
Feet to sea level:	Not Reported	Note:	Not Reported
Level reading date:	1963-02-28	Feet below surface:	32.08
Feet to sea level:	Not Reported	Note:	Not Reported
Level reading date:	1963-01-25	Feet below surface:	36.68
Feet to sea level:	Not Reported	Note:	Not Reported
Level reading date:	1962-11-21	Feet below surface:	37.37
Feet to sea level:	Not Reported	Note:	Not Reported
Level reading date:	1962-10	Feet below surface:	41.98
Feet to sea level:	Not Reported	Note:	Not Reported
Level reading date:	1962-09-21	Feet below surface:	52.75
Feet to sea level:	Not Reported	Note:	Not Reported
Level reading date:	1962-08-30	Feet below surface:	47.75
Feet to sea level:	Not Reported	Note:	Not Reported

Level reading date:	1962-07-23	Feet below surface:	43.19
Feet to sea level:	Not Reported	Note:	Not Reported
Level reading date:	1962-06-22	Feet below surface:	48.37
Feet to sea level:	Not Reported	Note:	Not Reported
Level reading date:	1962-05-30	Feet below surface:	45.24
Feet to sea level:	Not Reported	Note:	Not Reported
Level reading date:	1962-04-27	Feet below surface:	35.81
Feet to sea level:	Not Reported	Note:	Not Reported
Level reading date:	1962-03-30	Feet below surface:	33.83
Feet to sea level:	Not Reported	Note:	Not Reported
Level reading date:	1962-03-01	Feet below surface:	35.03
Feet to sea level:	Not Reported	Note:	Not Reported
Level reading date:	1962-01-19	Feet below surface:	39.90
Feet to sea level:	Not Reported	Note:	Not Reported
Level reading date:	1960-06-23	Feet below surface:	44.03
Feet to sea level:	Not Reported	Note:	Not Reported
Level reading date:	1960-05-27	Feet below surface:	43.49
Feet to sea level:	Not Reported	Note:	Not Reported
Level reading date:	1960-05-03	Feet below surface:	44.77
Feet to sea level:	Not Reported	Note:	Not Reported
Level reading date:	1960-03-29	Feet below surface:	37.84
Feet to sea level:	Not Reported	Note:	Not Reported
Level reading date:	1960-02-24	Feet below surface:	38.57
Feet to sea level:	Not Reported	Note:	Not Reported
Level reading date:	1960-01-29	Feet below surface:	39.00
Feet to sea level:	Not Reported	Note:	Not Reported
Level reading date:	1959-12-30	Feet below surface:	42.82
Feet to sea level:	Not Reported	Note:	Not Reported
Level reading date:	1959-11-25	Feet below surface:	49.98
Feet to sea level:	Not Reported	Note:	Not Reported
Level reading date:	1959-10-29	Feet below surface:	51.07
Feet to sea level:	Not Reported	Note:	Not Reported
Level reading date:	1959-09-25	Feet below surface:	61.99
Feet to sea level:	Not Reported	Note:	Not Reported
Level reading date:	1959-08-24	Feet below surface:	60.51
Feet to sea level:	Not Reported	Note:	Not Reported
Level reading date:	1959-07-31	Feet below surface:	60.22
Feet to sea level:	Not Reported	Note:	Not Reported
Level reading date:	1959-06-25	Feet below surface:	46.44
Feet to sea level:	Not Reported	Note:	Not Reported
Level reading date:	1959-05-29	Feet below surface:	46.61
Feet to sea level:	Not Reported	Note:	Not Reported

Level reading date:	1959-04-30	Feet below surface:	38.26
Feet to sea level:	Not Reported	Note:	Not Reported
Level reading date:	1959-04-03	Feet below surface:	38.11
Feet to sea level:	Not Reported	Note:	Not Reported
Level reading date:	1959-02-25	Feet below surface:	38.95
Feet to sea level:	Not Reported	Note:	Not Reported
Level reading date:	1958-12-29	Feet below surface:	46.84
Feet to sea level:	Not Reported	Note:	Not Reported
Level reading date:	1958-11-28	Feet below surface:	48.03
Feet to sea level:	Not Reported	Note:	Not Reported
Level reading date:	1958-10-30	Feet below surface:	43.49
Feet to sea level:	Not Reported	Note:	Not Reported
Level reading date:	1958-09-25	Feet below surface:	42.99
Feet to sea level:	Not Reported	Note:	Not Reported
Level reading date:	1958-08-29	Feet below surface:	42.21
Feet to sea level:	Not Reported	Note:	Not Reported
Level reading date:	1958-06-24	Feet below surface:	41.99
Feet to sea level:	Not Reported	Note:	Not Reported
Level reading date:	1958-05-26	Feet below surface:	42.29
Feet to sea level:	Not Reported	Note:	Not Reported
Level reading date:	1958-04-30	Feet below surface:	43.40
Feet to sea level:	Not Reported	Note:	Not Reported
Level reading date:	1958-03-28	Feet below surface:	40.93
Feet to sea level:	Not Reported	Note:	Not Reported
Level reading date:	1958-02-28	Feet below surface:	42.49
Feet to sea level:	Not Reported	Note:	Not Reported
Level reading date:	1958-01-31	Feet below surface:	43.84
Feet to sea level:	Not Reported	Note:	Not Reported
Level reading date:	1957-12-31	Feet below surface:	43.86
Feet to sea level:	Not Reported	Note:	Not Reported
Level reading date:	1957-11-25	Feet below surface:	49.41
Feet to sea level:	Not Reported	Note:	Not Reported
Level reading date:	1957-10-22	Feet below surface:	50.86
Feet to sea level:	Not Reported	Note:	Not Reported
Level reading date:	1956-04-10	Feet below surface:	49.47
Feet to sea level:	Not Reported	Note:	Not Reported
Level reading date:	1955-04-06	Feet below surface:	50.80
Feet to sea level:	Not Reported	Note:	Not Reported
Level reading date:	1954-11-08	Feet below surface:	61.39
Feet to sea level:	Not Reported	Note:	Not Reported
Level reading date:	1946-04-08	Feet below surface:	23.00
Feet to sea level:	Not Reported	Note:	Not Reported

Map ID
Direction
Distance
Elevation | Database | EDR ID Number

G28
NE
1/4 - 1/2 Mile
Higher

CA WELLS **CAEDF0000118672**

Well ID:	SLT3S2091340-MW1	Well Type:	MONITORING
Source:	EDF	Other Name:	MW1
GAMA PFAS Testing:	Not Reported		
Groundwater Quality Data:	https://gamagroundwater.waterboards.ca.gov/gama/gamamap/public/GamaDataDisplay.asp?dataset=EDF&samp_date=&global_id=SLT3S2091340&assigned_name=MW1&store_num=		
GeoTracker Data:	https://geotracker.waterboards.ca.gov/profile_report.asp?cmd=MWEDFResults&global_id=SLT3S2091340&assigned_name=MW1		

G29
NE
1/4 - 1/2 Mile
Higher

CA WELLS **CAEDF0000097316**

Well ID:	SLT3S2091340-MW3	Well Type:	MONITORING
Source:	EDF	Other Name:	MW3
GAMA PFAS Testing:	Not Reported		
Groundwater Quality Data:	https://gamagroundwater.waterboards.ca.gov/gama/gamamap/public/GamaDataDisplay.asp?dataset=EDF&samp_date=&global_id=SLT3S2091340&assigned_name=MW3&store_num=		
GeoTracker Data:	https://geotracker.waterboards.ca.gov/profile_report.asp?cmd=MWEDFResults&global_id=SLT3S2091340&assigned_name=MW3		

30
SW
1/4 - 1/2 Mile
Lower

CA WELLS **CADWR0000000894**

Well ID:	04N28W20A001S	Well Type:	UNK
Source:	Department of Water Resources		
Other Name:	04N28W20A001S	GAMA PFAS Testing:	Not Reported
Groundwater Quality Data:	https://gamagroundwater.waterboards.ca.gov/gama/gamamap/public/GamaDataDisplay.asp?dataset=DWR&samp_date=&global_id=&assigned_name=04N28W20A001S&store_num=		
GeoTracker Data:	Not Reported		

H31
NNW
1/4 - 1/2 Mile
Higher

FED USGS **USGS40000144113**

Organization ID:	USGS-CA		
Organization Name:	USGS California Water Science Center		
Monitor Location:	004N028W17H006S	Type:	Well
Description:	Not Reported	HUC:	18060013
Drainage Area:	Not Reported	Drainage Area Units:	Not Reported
Contrib Drainage Area:	Not Reported	Contrib Drainage Area Unts:	Not Reported
Aquifer:	California Coastal Basin aquifers		
Formation Type:	Not Reported	Aquifer Type:	Not Reported
Construction Date:	Not Reported	Well Depth:	Not Reported
Well Depth Units:	Not Reported	Well Hole Depth:	14
Well Hole Depth Units:	ft		

Ground water levels,Number of Measurements:	3	Level reading date:	1951-04-18
Feet below surface:	6.58	Feet to sea level:	Not Reported
Note:	Not Reported		
Level reading date:	1941-05-06	Feet below surface:	0.00
Feet to sea level:	Not Reported	Note:	Not Reported
Level reading date:	1941-05-01	Feet below surface:	0.00
Feet to sea level:	Not Reported	Note:	Not Reported

H32
NNW **FED USGS** **USGS40000144100**
1/4 - 1/2 Mile
Higher

Organization ID:	USGS-CA		
Organization Name:	USGS California Water Science Center		
Monitor Location:	004N028W17H007S	Type:	Well
Description:	Not Reported	HUC:	18060013
Drainage Area:	Not Reported	Drainage Area Units:	Not Reported
Contrib Drainage Area:	Not Reported	Contrib Drainage Area Unts:	Not Reported
Aquifer:	California Coastal Basin aquifers		
Formation Type:	Not Reported	Aquifer Type:	Not Reported
Construction Date:	Not Reported	Well Depth:	Not Reported
Well Depth Units:	Not Reported	Well Hole Depth:	12
Well Hole Depth Units:	ft		

Ground water levels,Number of Measurements:	2	Level reading date:	1941-05-06
Feet below surface:	0.39	Feet to sea level:	Not Reported
Note:	Not Reported		
Level reading date:	1941-05-01	Feet below surface:	0.00
Feet to sea level:	Not Reported	Note:	Not Reported

I33
NNE **FED USGS** **USGS40000144112**
1/4 - 1/2 Mile
Higher

Organization ID:	USGS-CA		
Organization Name:	USGS California Water Science Center		
Monitor Location:	004N028W16E001S	Type:	Well
Description:	Not Reported	HUC:	18060013
Drainage Area:	Not Reported	Drainage Area Units:	Not Reported
Contrib Drainage Area:	Not Reported	Contrib Drainage Area Unts:	Not Reported
Aquifer:	California Coastal Basin aquifers		
Formation Type:	Not Reported	Aquifer Type:	Not Reported
Construction Date:	19790328	Well Depth:	243
Well Depth Units:	ft	Well Hole Depth:	243
Well Hole Depth Units:	ft		

Ground water levels,Number of Measurements:	5	Level reading date:	1993-03-19
Feet below surface:	60.06	Feet to sea level:	Not Reported
Note:	Not Reported		
Level reading date:	1993-01-21	Feet below surface:	63.64
Feet to sea level:	Not Reported	Note:	Not Reported

Level reading date:	1992-09-09	Feet below surface:	70.88
Feet to sea level:	Not Reported	Note:	Not Reported
Level reading date:	1992-03-31	Feet below surface:	68.90
Feet to sea level:	Not Reported	Note:	Not Reported
Level reading date:	1979-03-28	Feet below surface:	10.00
Feet to sea level:	Not Reported	Note:	Not Reported

34
East
1/4 - 1/2 Mile
Higher

CA WELLS **CADWR0000022097**

Well ID:	04N28W16P002S	Well Type:	UNK
Source:	Department of Water Resources		
Other Name:	04N28W16P002S	GAMA PFAS Testing:	Not Reported
Groundwater Quality Data:	https://gamagroundwater.waterboards.ca.gov/gama/gamamap/public/GamaDataDisplay.asp?dataset=DWR&samp_date=&global_id=&assigned_name=04N28W16P002S&store_num=		
GeoTracker Data:	Not Reported		

G35
ENE
1/4 - 1/2 Mile
Higher

CA WELLS **CADDW0000007783**

Well ID:	4200718-001	Well Type:	MUNICIPAL
Source:	Department of Health Services		
Other Name:	WELL #1	GAMA PFAS Testing:	Not Reported
Groundwater Quality Data:	https://gamagroundwater.waterboards.ca.gov/gama/gamamap/public/GamaDataDisplay.asp?dataset=DHS&samp_date=&global_id=&assigned_name=4200718-001&store_num=		
GeoTracker Data:	Not Reported		

G36
ENE
1/4 - 1/2 Mile
Higher

CA WELLS **CAPFAS000000631**

Well ID:	4200718-001	Well Type:	MUNICIPAL
Source:	Department of Health Services		
Other Name:	WELL #1	GAMA PFAS Testing:	Yes
Groundwater Quality Data:	https://gamagroundwater.waterboards.ca.gov/gama/gamamap/public/GamaDataDisplay.asp?dataset=DHS&samp_date=&global_id=&assigned_name=4200718-001&store_num=		
GeoTracker Data:	Not Reported		

G37
ENE
1/4 - 1/2 Mile
Higher

CA WELLS **CAEDF0000013443**

Well ID:	SLT3S2091340-MW4	Well Type:	MONITORING
Source:	EDF	Other Name:	MW4
GAMA PFAS Testing:	Not Reported		
Groundwater Quality Data:	https://gamagroundwater.waterboards.ca.gov/gama/gamamap/public/GamaDataDisplay.asp?dataset=EDF&samp_date=&global_id=SLT3S2091340&assigned_name=MW4&store_num=		

GeoTracker Data: https://geotracker.waterboards.ca.gov/profile_report.asp?cmd=MWEDFResults&global_id=SLT3S2091340&assigned_name=MW4

H38
NNW
1/4 - 1/2 Mile
Higher

FED USGS **USGS40000144117**

Organization ID:	USGS-CA		
Organization Name:	USGS California Water Science Center		
Monitor Location:	004N028W17H009S	Type:	Well
Description:	Not Reported	HUC:	18060013
Drainage Area:	Not Reported	Drainage Area Units:	Not Reported
Contrib Drainage Area:	Not Reported	Contrib Drainage Area Unts:	Not Reported
Aquifer:	California Coastal Basin aquifers		
Formation Type:	Not Reported	Aquifer Type:	Not Reported
Construction Date:	Not Reported	Well Depth:	Not Reported
Well Depth Units:	Not Reported	Well Hole Depth:	22
Well Hole Depth Units:	ft		

Ground water levels,Number of Measurements:	12	Level reading date:	1956-11-30
Feet below surface:	6.09	Feet to sea level:	Not Reported
Note:	Not Reported		

Level reading date:	1956-10-29	Feet below surface:	6.05
Feet to sea level:	Not Reported	Note:	Not Reported
Level reading date:	1956-09-25	Feet below surface:	5.59
Feet to sea level:	Not Reported	Note:	Not Reported
Level reading date:	1956-08-30	Feet below surface:	5.12
Feet to sea level:	Not Reported	Note:	Not Reported
Level reading date:	1956-07-24	Feet below surface:	4.50
Feet to sea level:	Not Reported	Note:	Not Reported
Level reading date:	1956-06-25	Feet below surface:	3.77
Feet to sea level:	Not Reported	Note:	Not Reported
Level reading date:	1956-05-28	Feet below surface:	3.40
Feet to sea level:	Not Reported	Note:	The site had been pumped recently.
Level reading date:	1956-04-23	Feet below surface:	2.53
Feet to sea level:	Not Reported	Note:	Not Reported
Level reading date:	1956-02-27	Feet below surface:	2.46
Feet to sea level:	Not Reported	Note:	Not Reported
Level reading date:	1955-04-06	Feet below surface:	3.98
Feet to sea level:	Not Reported	Note:	Not Reported
Level reading date:	1941-05-07	Feet below surface:	1.19
Feet to sea level:	Not Reported	Note:	Not Reported
Level reading date:	1941-05-01	Feet below surface:	1.00
Feet to sea level:	Not Reported	Note:	Not Reported

Map ID
Direction
Distance
Elevation | Database | EDR ID Number

H39
NNW
1/4 - 1/2 Mile
Higher

FED USGS **USGS40000144118**

Organization ID:	USGS-CA		
Organization Name:	USGS California Water Science Center		
Monitor Location:	004N028W17H010S	Type:	Well
Description:	Not Reported	HUC:	18060013
Drainage Area:	Not Reported	Drainage Area Units:	Not Reported
Contrib Drainage Area:	Not Reported	Contrib Drainage Area Unts:	Not Reported
Aquifer:	California Coastal Basin aquifers		
Formation Type:	Not Reported	Aquifer Type:	Not Reported
Construction Date:	Not Reported	Well Depth:	Not Reported
Well Depth Units:	Not Reported	Well Hole Depth:	18
Well Hole Depth Units:	ft		

J40
SSW
1/4 - 1/2 Mile
Lower

CA WELLS **CAUSGSN00003621**

Well ID:	USGS-342516119494001	Well Type:	UNK
Source:	United States Geological Survey		
Other Name:	USGS-342516119494001	GAMA PFAS Testing:	Not Reported
Groundwater Quality Data:	https://gamagroundwater.waterboards.ca.gov/gama/gamamap/public/GamaDataDisplay.asp?dataset=USGSNEW&samp_date=&global_id=&assigned_name=USGS-342516119494001&store_num=		
GeoTracker Data:	Not Reported		

J41
SSW
1/4 - 1/2 Mile
Lower

FED USGS **USGS40000143848**

Organization ID:	USGS-CA		
Organization Name:	USGS California Water Science Center		
Monitor Location:	004N028W17R001S	Type:	Well
Description:	Not Reported	HUC:	18060013
Drainage Area:	Not Reported	Drainage Area Units:	Not Reported
Contrib Drainage Area:	Not Reported	Contrib Drainage Area Unts:	Not Reported
Aquifer:	California Coastal Basin aquifers		
Formation Type:	Not Reported	Aquifer Type:	Not Reported
Construction Date:	19550101	Well Depth:	146
Well Depth Units:	ft	Well Hole Depth:	158
Well Hole Depth Units:	ft		

Ground water levels,Number of Measurements:	151	Level reading date:	1971-01-07
Feet below surface:	1.85	Feet to sea level:	Not Reported
Note:	Other conditions existed that would affect the measured water level.		
Level reading date:	1970-12-09	Feet below surface:	2.03
Feet to sea level:	Not Reported		
Note:	Other conditions existed that would affect the measured water level.		
Level reading date:	1970-10-08	Feet below surface:	2.15

Feet to sea level:	Not Reported	Note:	Not Reported
Level reading date:	1970-03-31	Feet below surface:	2.11
Feet to sea level:	Not Reported	Note:	Not Reported
Level reading date:	1969-10-27	Feet below surface:	1.97
Feet to sea level:	Not Reported	Note:	Not Reported
Level reading date:	1969-03-24	Feet below surface:	2.59
Feet to sea level:	Not Reported	Note:	Not Reported
Level reading date:	1968-10-08	Feet below surface:	5.69
Feet to sea level:	Not Reported		
Note:	Other conditions existed that would affect the measured water level.		
Level reading date:	1968-03-20	Feet below surface:	2.27
Feet to sea level:	Not Reported	Note:	Not Reported
Level reading date:	1967-10-19	Feet below surface:	3.75
Feet to sea level:	Not Reported	Note:	Not Reported
Level reading date:	1967-03-21	Feet below surface:	4.42
Feet to sea level:	Not Reported	Note:	Not Reported
Level reading date:	1966-10-19	Feet below surface:	5.21
Feet to sea level:	Not Reported		
Note:	Other conditions existed that would affect the measured water level.		
Level reading date:	1966-04-25	Feet below surface:	5.42
Feet to sea level:	Not Reported		
Note:	Other conditions existed that would affect the measured water level.		
Level reading date:	1966-03-29	Feet below surface:	4.99
Feet to sea level:	Not Reported		
Note:	Other conditions existed that would affect the measured water level.		
Level reading date:	1966-02-24	Feet below surface:	6.24
Feet to sea level:	Not Reported		
Note:	Other conditions existed that would affect the measured water level.		
Level reading date:	1965-10-28	Feet below surface:	7.49
Feet to sea level:	Not Reported		
Note:	Other conditions existed that would affect the measured water level.		
Level reading date:	1965-09-24	Feet below surface:	7.74
Feet to sea level:	Not Reported		
Note:	Other conditions existed that would affect the measured water level.		
Level reading date:	1965-08-19	Feet below surface:	6.88
Feet to sea level:	Not Reported		
Note:	Other conditions existed that would affect the measured water level.		
Level reading date:	1965-07-26	Feet below surface:	6.97
Feet to sea level:	Not Reported		
Note:	Other conditions existed that would affect the measured water level.		
Level reading date:	1965-06-28	Feet below surface:	6.00
Feet to sea level:	Not Reported		
Note:	Other conditions existed that would affect the measured water level.		
Level reading date:	1965-05-24	Feet below surface:	5.93
Feet to sea level:	Not Reported		

Note:	Other conditions existed that would affect the measured water level.		
Level reading date:	1965-04-27	Feet below surface:	5.95
Feet to sea level:	Not Reported		
Note:	Other conditions existed that would affect the measured water level.		
Level reading date:	1965-03-25	Feet below surface:	6.17
Feet to sea level:	Not Reported		
Note:	Other conditions existed that would affect the measured water level.		
Level reading date:	1965-02-23	Feet below surface:	6.57
Feet to sea level:	Not Reported		
Note:	Other conditions existed that would affect the measured water level.		
Level reading date:	1965-01-25	Feet below surface:	6.82
Feet to sea level:	Not Reported		
Note:	Other conditions existed that would affect the measured water level.		
Level reading date:	1964-12-28	Feet below surface:	7.29
Feet to sea level:	Not Reported		
Note:	Other conditions existed that would affect the measured water level.		
Level reading date:	1964-11-24	Feet below surface:	7.73
Feet to sea level:	Not Reported		
Note:	Other conditions existed that would affect the measured water level.		
Level reading date:	1964-10-26	Feet below surface:	8.33
Feet to sea level:	Not Reported		
Note:	Other conditions existed that would affect the measured water level.		
Level reading date:	1964-09-22	Feet below surface:	7.17
Feet to sea level:	Not Reported		
Note:	Other conditions existed that would affect the measured water level.		
Level reading date:	1964-08-25	Feet below surface:	7.14
Feet to sea level:	Not Reported		
Note:	Other conditions existed that would affect the measured water level.		
Level reading date:	1964-07-27	Feet below surface:	7.01
Feet to sea level:	Not Reported		
Note:	Other conditions existed that would affect the measured water level.		
Level reading date:	1964-06-22	Feet below surface:	6.90
Feet to sea level:	Not Reported		
Note:	Other conditions existed that would affect the measured water level.		
Level reading date:	1964-05-25	Feet below surface:	6.79
Feet to sea level:	Not Reported		
Note:	Other conditions existed that would affect the measured water level.		
Level reading date:	1964-04-23	Feet below surface:	6.87
Feet to sea level:	Not Reported		
Note:	Other conditions existed that would affect the measured water level.		
Level reading date:	1964-03-25	Feet below surface:	6.89
Feet to sea level:	Not Reported		
Note:	Other conditions existed that would affect the measured water level.		
Level reading date:	1964-02-24	Feet below surface:	6.96
Feet to sea level:	Not Reported		
Note:	Other conditions existed that would affect the measured water level.		

Level reading date:	1964-01-20	Feet below surface:	7.21
Feet to sea level:	Not Reported		
Note:	Other conditions existed that would affect the measured water level.		
Level reading date:	1963-12-18	Feet below surface:	6.25
Feet to sea level:	Not Reported		
Note:	Other conditions existed that would affect the measured water level.		
Level reading date:	1963-11-21	Feet below surface:	7.39
Feet to sea level:	Not Reported		
Note:	Other conditions existed that would affect the measured water level.		
Level reading date:	1963-10-22	Feet below surface:	7.49
Feet to sea level:	Not Reported		
Note:	Other conditions existed that would affect the measured water level.		
Level reading date:	1963-09-24	Feet below surface:	7.51
Feet to sea level:	Not Reported		
Note:	Other conditions existed that would affect the measured water level.		
Level reading date:	1963-08-30	Feet below surface:	7.40
Feet to sea level:	Not Reported		
Note:	Other conditions existed that would affect the measured water level.		
Level reading date:	1963-07-26	Feet below surface:	7.25
Feet to sea level:	Not Reported		
Note:	Other conditions existed that would affect the measured water level.		
Level reading date:	1963-06-26	Feet below surface:	7.33
Feet to sea level:	Not Reported		
Note:	Other conditions existed that would affect the measured water level.		
Level reading date:	1963-05-30	Feet below surface:	7.64
Feet to sea level:	Not Reported		
Note:	Other conditions existed that would affect the measured water level.		
Level reading date:	1963-04-30	Feet below surface:	8.09
Feet to sea level:	Not Reported		
Note:	Other conditions existed that would affect the measured water level.		
Level reading date:	1963-03-22	Feet below surface:	8.65
Feet to sea level:	Not Reported		
Note:	Other conditions existed that would affect the measured water level.		
Level reading date:	1963-02-28	Feet below surface:	9.05
Feet to sea level:	Not Reported		
Note:	Other conditions existed that would affect the measured water level.		
Level reading date:	1963-01-25	Feet below surface:	6.62
Feet to sea level:	Not Reported		
Note:	Other conditions existed that would affect the measured water level.		
Level reading date:	1962-11-21	Feet below surface:	10.53
Feet to sea level:	Not Reported		
Note:	Other conditions existed that would affect the measured water level.		
Level reading date:	1962-10-30	Feet below surface:	10.87
Feet to sea level:	Not Reported		
Note:	Other conditions existed that would affect the measured water level.		
Level reading date:	1962-09-21	Feet below surface:	11.87
Feet to sea level:	Not Reported		

Note:	Other conditions existed that would affect the measured water level.		
Level reading date:	1962-08-30	Feet below surface:	12.78
Feet to sea level:	Not Reported		
Note:	Other conditions existed that would affect the measured water level.		
Level reading date:	1962-07-23	Feet below surface:	13.85
Feet to sea level:	Not Reported		
Note:	Other conditions existed that would affect the measured water level.		
Level reading date:	1962-06-22	Feet below surface:	15.81
Feet to sea level:	Not Reported		
Note:	Other conditions existed that would affect the measured water level.		
Level reading date:	1962-05-30	Feet below surface:	19.07
Feet to sea level:	Not Reported		
Note:	Other conditions existed that would affect the measured water level.		
Level reading date:	1962-04-27	Feet below surface:	15.90
Feet to sea level:	Not Reported		
Note:	Other conditions existed that would affect the measured water level.		
Level reading date:	1962-03-30	Feet below surface:	10.17
Feet to sea level:	Not Reported		
Note:	Other conditions existed that would affect the measured water level.		
Level reading date:	1962-03-01	Feet below surface:	10.63
Feet to sea level:	Not Reported		
Note:	Other conditions existed that would affect the measured water level.		
Level reading date:	1962-01-19	Feet below surface:	11.15
Feet to sea level:	Not Reported		
Note:	Other conditions existed that would affect the measured water level.		
Level reading date:	1961-12-29	Feet below surface:	11.32
Feet to sea level:	Not Reported		
Note:	Other conditions existed that would affect the measured water level.		
Level reading date:	1961-10-31	Feet below surface:	13.14
Feet to sea level:	Not Reported		
Note:	Other conditions existed that would affect the measured water level.		
Level reading date:	1961-08-22	Feet below surface:	13.06
Feet to sea level:	Not Reported		
Note:	Other conditions existed that would affect the measured water level.		
Level reading date:	1961-07-27	Feet below surface:	12.88
Feet to sea level:	Not Reported		
Note:	Other conditions existed that would affect the measured water level.		
Level reading date:	1961-06-29	Feet below surface:	12.77
Feet to sea level:	Not Reported		
Note:	Other conditions existed that would affect the measured water level.		
Level reading date:	1961-05-29	Feet below surface:	12.81
Feet to sea level:	Not Reported		
Note:	Other conditions existed that would affect the measured water level.		
Level reading date:	1961-03-31	Feet below surface:	11.03
Feet to sea level:	Not Reported		
Note:	Other conditions existed that would affect the measured water level.		

Level reading date:	1961-02-27	Feet below surface:	10.47
Feet to sea level:	Not Reported		
Note:	Other conditions existed that would affect the measured water level.		
Level reading date:	1961-01-27	Feet below surface:	11.07
Feet to sea level:	Not Reported		
Note:	Other conditions existed that would affect the measured water level.		
Level reading date:	1961-01-04	Feet below surface:	11.32
Feet to sea level:	Not Reported		
Note:	Other conditions existed that would affect the measured water level.		
Level reading date:	1960-10-31	Feet below surface:	14.66
Feet to sea level:	Not Reported		
Note:	Other conditions existed that would affect the measured water level.		
Level reading date:	1960-09-30	Feet below surface:	13.87
Feet to sea level:	Not Reported		
Note:	Other conditions existed that would affect the measured water level.		
Level reading date:	1960-08-30	Feet below surface:	13.54
Feet to sea level:	Not Reported		
Note:	Other conditions existed that would affect the measured water level.		
Level reading date:	1960-07-29	Feet below surface:	13.84
Feet to sea level:	Not Reported		
Note:	Other conditions existed that would affect the measured water level.		
Level reading date:	1960-06-23	Feet below surface:	13.15
Feet to sea level:	Not Reported		
Note:	Other conditions existed that would affect the measured water level.		
Level reading date:	1960-05-27	Feet below surface:	13.74
Feet to sea level:	Not Reported		
Note:	Other conditions existed that would affect the measured water level.		
Level reading date:	1960-05-03	Feet below surface:	13.92
Feet to sea level:	Not Reported		
Note:	Other conditions existed that would affect the measured water level.		
Level reading date:	1960-03-29	Feet below surface:	15.66
Feet to sea level:	Not Reported		
Note:	Other conditions existed that would affect the measured water level.		
Level reading date:	1960-02-24	Feet below surface:	16.33
Feet to sea level:	Not Reported		
Note:	Other conditions existed that would affect the measured water level.		
Level reading date:	1960-01-29	Feet below surface:	18.05
Feet to sea level:	Not Reported		
Note:	Other conditions existed that would affect the measured water level.		
Level reading date:	1959-12-30	Feet below surface:	19.47
Feet to sea level:	Not Reported		
Note:	Other conditions existed that would affect the measured water level.		
Level reading date:	1959-11-16	Feet below surface:	18.59
Feet to sea level:	Not Reported		
Note:	Other conditions existed that would affect the measured water level.		
Level reading date:	1959-11-09	Feet below surface:	18.77
Feet to sea level:	Not Reported		

Note:	Other conditions existed that would affect the measured water level.		
Level reading date:	1959-11-02	Feet below surface:	19.09
Feet to sea level:	Not Reported		
Note:	Other conditions existed that would affect the measured water level.		
Level reading date:	1959-10-26	Feet below surface:	19.29
Feet to sea level:	Not Reported		
Note:	Other conditions existed that would affect the measured water level.		
Level reading date:	1959-10-12	Feet below surface:	17.65
Feet to sea level:	Not Reported		
Note:	Other conditions existed that would affect the measured water level.		
Level reading date:	1959-10-05	Feet below surface:	16.31
Feet to sea level:	Not Reported		
Note:	Other conditions existed that would affect the measured water level.		
Level reading date:	1959-09-28	Feet below surface:	15.59
Feet to sea level:	Not Reported		
Note:	Other conditions existed that would affect the measured water level.		
Level reading date:	1959-09-21	Feet below surface:	13.24
Feet to sea level:	Not Reported		
Note:	Other conditions existed that would affect the measured water level.		
Level reading date:	1959-09-14	Feet below surface:	4.37
Feet to sea level:	Not Reported	Note:	Not Reported
Level reading date:	1959-09-08	Feet below surface:	4.25
Feet to sea level:	Not Reported	Note:	Not Reported
Level reading date:	1959-08-31	Feet below surface:	1.56
Feet to sea level:	Not Reported	Note:	Not Reported
Level reading date:	1959-08-24	Feet below surface:	1.61
Feet to sea level:	Not Reported	Note:	Not Reported
Level reading date:	1959-08-17	Feet below surface:	2.24
Feet to sea level:	Not Reported	Note:	Not Reported
Level reading date:	1959-08-10	Feet below surface:	1.76
Feet to sea level:	Not Reported	Note:	Not Reported
Level reading date:	1959-08-03	Feet below surface:	1.45
Feet to sea level:	Not Reported	Note:	Not Reported
Level reading date:	1959-07-13	Feet below surface:	0.78
Feet to sea level:	Not Reported	Note:	Not Reported
Level reading date:	1959-07-07	Feet below surface:	1.17
Feet to sea level:	Not Reported	Note:	Not Reported
Level reading date:	1959-03-24	Feet below surface:	1.17
Feet to sea level:	Not Reported	Note:	Not Reported
Level reading date:	1959-03-03	Feet below surface:	5.10
Feet to sea level:	Not Reported	Note:	The site had been pumped recently.
Level reading date:	1959-01-31	Feet below surface:	11.29
Feet to sea level:	Not Reported	Note:	The site had been pumped recently.

Level reading date:	1958-12-29	Feet below surface:	11.91
Feet to sea level:	Not Reported	Note:	The site had been pumped recently.
Level reading date:	1958-11-24	Feet below surface:	12.64
Feet to sea level:	Not Reported	Note:	The site had been pumped recently.
Level reading date:	1958-10-31	Feet below surface:	13.20
Feet to sea level:	Not Reported	Note:	The site had been pumped recently.
Level reading date:	1958-09-30	Feet below surface:	13.46
Feet to sea level:	Not Reported	Note:	The site had been pumped recently.
Level reading date:	1958-08-31	Feet below surface:	12.97
Feet to sea level:	Not Reported	Note:	The site had been pumped recently.
Level reading date:	1958-07-31	Feet below surface:	12.66
Feet to sea level:	Not Reported	Note:	The site had been pumped recently.
Level reading date:	1958-06-30	Feet below surface:	12.03
Feet to sea level:	Not Reported	Note:	The site had been pumped recently.
Level reading date:	1958-05-31	Feet below surface:	11.16
Feet to sea level:	Not Reported	Note:	The site had been pumped recently.
Level reading date:	1958-04-30	Feet below surface:	9.34
Feet to sea level:	Not Reported	Note:	The site had been pumped recently.
Level reading date:	1958-03-30	Feet below surface:	11.59
Feet to sea level:	Not Reported	Note:	The site had been pumped recently.
Level reading date:	1958-02-24	Feet below surface:	12.62
Feet to sea level:	Not Reported	Note:	The site had been pumped recently.
Level reading date:	1958-01-31	Feet below surface:	13.38
Feet to sea level:	Not Reported	Note:	The site had been pumped recently.
Level reading date:	1957-12-31	Feet below surface:	13.81
Feet to sea level:	Not Reported	Note:	The site had been pumped recently.
Level reading date:	1957-11-30	Feet below surface:	15.05
Feet to sea level:	Not Reported	Note:	The site had been pumped recently.
Level reading date:	1957-10-31	Feet below surface:	15.33
Feet to sea level:	Not Reported	Note:	The site had been pumped recently.
Level reading date:	1957-09-23	Feet below surface:	16.37
Feet to sea level:	Not Reported	Note:	The site had been pumped recently.
Level reading date:	1957-08-26	Feet below surface:	16.59
Feet to sea level:	Not Reported	Note:	The site had been pumped recently.
Level reading date:	1957-07-31	Feet below surface:	15.11
Feet to sea level:	Not Reported	Note:	The site had been pumped recently.
Level reading date:	1957-06-20	Feet below surface:	13.41
Feet to sea level:	Not Reported	Note:	The site had been pumped recently.
Level reading date:	1957-05-31	Feet below surface:	13.44
Feet to sea level:	Not Reported	Note:	The site had been pumped recently.
Level reading date:	1957-04-30	Feet below surface:	13.44
Feet to sea level:	Not Reported	Note:	The site had been pumped recently.

Level reading date:	1957-03-31	Feet below surface:	13.37
Feet to sea level:	Not Reported	Note:	The site had been pumped recently.
Level reading date:	1957-02-28	Feet below surface:	14.43
Feet to sea level:	Not Reported	Note:	The site had been pumped recently.
Level reading date:	1957-02-01	Feet below surface:	14.58
Feet to sea level:	Not Reported	Note:	The site had been pumped recently.
Level reading date:	1956-12-31	Feet below surface:	15.35
Feet to sea level:	Not Reported	Note:	The site had been pumped recently.
Level reading date:	1956-12-27	Feet below surface:	15.78
Feet to sea level:	Not Reported	Note:	The site had been pumped recently.
Level reading date:	1956-12-20	Feet below surface:	16.01
Feet to sea level:	Not Reported	Note:	The site had been pumped recently.
Level reading date:	1956-11-21	Feet below surface:	16.19
Feet to sea level:	Not Reported	Note:	The site had been pumped recently.
Level reading date:	1956-10-31	Feet below surface:	16.24
Feet to sea level:	Not Reported	Note:	The site had been pumped recently.
Level reading date:	1956-09-30	Feet below surface:	16.38
Feet to sea level:	Not Reported	Note:	The site had been pumped recently.
Level reading date:	1956-08-31	Feet below surface:	16.30
Feet to sea level:	Not Reported	Note:	The site had been pumped recently.
Level reading date:	1956-07-31	Feet below surface:	16.29
Feet to sea level:	Not Reported	Note:	The site had been pumped recently.
Level reading date:	1956-06-30	Feet below surface:	14.81
Feet to sea level:	Not Reported	Note:	The site had been pumped recently.
Level reading date:	1956-06-07	Feet below surface:	14.11
Feet to sea level:	Not Reported	Note:	The site had been pumped recently.
Level reading date:	1956-05-31	Feet below surface:	13.86
Feet to sea level:	Not Reported	Note:	The site had been pumped recently.
Level reading date:	1956-05-04	Feet below surface:	14.08
Feet to sea level:	Not Reported	Note:	The site had been pumped recently.
Level reading date:	1956-04-30	Feet below surface:	14.14
Feet to sea level:	Not Reported	Note:	The site had been pumped recently.
Level reading date:	1956-03-31	Feet below surface:	14.39
Feet to sea level:	Not Reported	Note:	The site had been pumped recently.
Level reading date:	1956-02-27	Feet below surface:	14.50
Feet to sea level:	Not Reported	Note:	The site had been pumped recently.
Level reading date:	1956-01-25	Feet below surface:	15.68
Feet to sea level:	Not Reported	Note:	The site had been pumped recently.
Level reading date:	1955-12-31	Feet below surface:	16.56
Feet to sea level:	Not Reported	Note:	The site had been pumped recently.
Level reading date:	1955-11-30	Feet below surface:	17.52
Feet to sea level:	Not Reported	Note:	The site had been pumped recently.

Level reading date:	1955-10-31	Feet below surface:	18.26
Feet to sea level:	Not Reported	Note:	The site had been pumped recently.
Level reading date:	1955-09-30	Feet below surface:	18.82
Feet to sea level:	Not Reported	Note:	The site had been pumped recently.
Level reading date:	1955-09-05	Feet below surface:	19.00
Feet to sea level:	Not Reported	Note:	The site had been pumped recently.
Level reading date:	1955-08-31	Feet below surface:	18.63
Feet to sea level:	Not Reported	Note:	The site had been pumped recently.
Level reading date:	1955-07-31	Feet below surface:	18.20
Feet to sea level:	Not Reported	Note:	The site had been pumped recently.
Level reading date:	1955-06-30	Feet below surface:	16.19
Feet to sea level:	Not Reported	Note:	The site had been pumped recently.
Level reading date:	1955-06-16	Feet below surface:	16.29
Feet to sea level:	Not Reported	Note:	The site had been pumped recently.
Level reading date:	1955-06-09	Feet below surface:	19.5
Feet to sea level:	Not Reported		
Note:	Other conditions existed that would affect the measured water level.		
Level reading date:	1955-06-01	Feet below surface:	20.00
Feet to sea level:	Not Reported	Note:	Not Reported

J42
SSW **FED USGS** **USGS40000143849**
1/4 - 1/2 Mile
Lower

Organization ID:	USGS-CA		
Organization Name:	USGS California Water Science Center		
Monitor Location:	004N028W17R005S	Type:	Well
Description:	Not Reported	HUC:	18060013
Drainage Area:	Not Reported	Drainage Area Units:	Not Reported
Contrib Drainage Area:	Not Reported	Contrib Drainage Area Unts:	Not Reported
Aquifer:	California Coastal Basin aquifers		
Formation Type:	Not Reported	Aquifer Type:	Not Reported
Construction Date:	19550101	Well Depth:	Not Reported
Well Depth Units:	Not Reported	Well Hole Depth:	10
Well Hole Depth Units:	ft		

Ground water levels,Number of Measurements:	174	Level reading date:	1959-09-21
Feet below surface:	3.11	Feet to sea level:	Not Reported
Note:	Not Reported		
Level reading date:	1959-09-14	Feet below surface:	2.91
Feet to sea level:	Not Reported	Note:	Not Reported
Level reading date:	1959-09-08	Feet below surface:	2.72
Feet to sea level:	Not Reported	Note:	Not Reported
Level reading date:	1959-08-31	Feet below surface:	1.60
Feet to sea level:	Not Reported	Note:	Not Reported
Level reading date:	1959-08-24	Feet below surface:	2.41
Feet to sea level:	Not Reported	Note:	Not Reported

Level reading date:	1959-08-17	Feet below surface:	2.39
Feet to sea level:	Not Reported	Note:	Not Reported
Level reading date:	1959-08-10	Feet below surface:	2.40
Feet to sea level:	Not Reported	Note:	Not Reported
Level reading date:	1959-08-03	Feet below surface:	2.37
Feet to sea level:	Not Reported	Note:	Not Reported
Level reading date:	1959-06-08	Feet below surface:	2.51
Feet to sea level:	Not Reported	Note:	Not Reported
Level reading date:	1959-06-01	Feet below surface:	1.38
Feet to sea level:	Not Reported	Note:	Not Reported
Level reading date:	1959-05-25	Feet below surface:	1.98
Feet to sea level:	Not Reported	Note:	Not Reported
Level reading date:	1959-03-23	Feet below surface:	2.02
Feet to sea level:	Not Reported	Note:	Not Reported
Level reading date:	1959-01-26	Feet below surface:	2.20
Feet to sea level:	Not Reported	Note:	Not Reported
Level reading date:	1959-01-12	Feet below surface:	2.17
Feet to sea level:	Not Reported	Note:	Not Reported
Level reading date:	1958-12-22	Feet below surface:	2.37
Feet to sea level:	Not Reported	Note:	Not Reported
Level reading date:	1958-12-15	Feet below surface:	2.61
Feet to sea level:	Not Reported	Note:	Not Reported
Level reading date:	1958-12-01	Feet below surface:	2.55
Feet to sea level:	Not Reported	Note:	Not Reported
Level reading date:	1958-11-17	Feet below surface:	2.66
Feet to sea level:	Not Reported	Note:	Not Reported
Level reading date:	1958-11-10	Feet below surface:	1.82
Feet to sea level:	Not Reported	Note:	Not Reported
Level reading date:	1958-11-03	Feet below surface:	2.27
Feet to sea level:	Not Reported	Note:	Not Reported
Level reading date:	1958-10-27	Feet below surface:	2.35
Feet to sea level:	Not Reported	Note:	Not Reported
Level reading date:	1958-10-20	Feet below surface:	2.01
Feet to sea level:	Not Reported	Note:	Not Reported
Level reading date:	1958-10-13	Feet below surface:	2.21
Feet to sea level:	Not Reported	Note:	Not Reported
Level reading date:	1958-10-06	Feet below surface:	2.86
Feet to sea level:	Not Reported	Note:	Not Reported
Level reading date:	1958-09-29	Feet below surface:	2.22
Feet to sea level:	Not Reported	Note:	Not Reported
Level reading date:	1958-09-22	Feet below surface:	2.36
Feet to sea level:	Not Reported	Note:	Not Reported

Level reading date:	1958-09-15	Feet below surface:	2.36
Feet to sea level:	Not Reported	Note:	Not Reported
Level reading date:	1958-09-08	Feet below surface:	2.60
Feet to sea level:	Not Reported	Note:	Not Reported
Level reading date:	1958-09-02	Feet below surface:	2.50
Feet to sea level:	Not Reported	Note:	Not Reported
Level reading date:	1958-08-25	Feet below surface:	2.58
Feet to sea level:	Not Reported	Note:	Not Reported
Level reading date:	1958-08-13	Feet below surface:	2.43
Feet to sea level:	Not Reported	Note:	Not Reported
Level reading date:	1958-08-11	Feet below surface:	2.68
Feet to sea level:	Not Reported	Note:	Not Reported
Level reading date:	1958-08-04	Feet below surface:	2.67
Feet to sea level:	Not Reported	Note:	Not Reported
Level reading date:	1958-07-28	Feet below surface:	2.60
Feet to sea level:	Not Reported	Note:	Not Reported
Level reading date:	1958-07-21	Feet below surface:	2.77
Feet to sea level:	Not Reported	Note:	Not Reported
Level reading date:	1958-07-14	Feet below surface:	2.55
Feet to sea level:	Not Reported	Note:	Not Reported
Level reading date:	1958-07-07	Feet below surface:	2.54
Feet to sea level:	Not Reported	Note:	Not Reported
Level reading date:	1958-06-30	Feet below surface:	2.90
Feet to sea level:	Not Reported	Note:	Not Reported
Level reading date:	1958-06-23	Feet below surface:	2.52
Feet to sea level:	Not Reported	Note:	Not Reported
Level reading date:	1958-06-09	Feet below surface:	2.30
Feet to sea level:	Not Reported	Note:	Not Reported
Level reading date:	1958-06-02	Feet below surface:	2.02
Feet to sea level:	Not Reported	Note:	Not Reported
Level reading date:	1958-05-20	Feet below surface:	2.04
Feet to sea level:	Not Reported	Note:	Not Reported
Level reading date:	1958-05-19	Feet below surface:	2.13
Feet to sea level:	Not Reported	Note:	Not Reported
Level reading date:	1958-05-12	Feet below surface:	2.23
Feet to sea level:	Not Reported	Note:	Not Reported
Level reading date:	1958-05-05	Feet below surface:	2.01
Feet to sea level:	Not Reported	Note:	Not Reported
Level reading date:	1958-04-28	Feet below surface:	2.02
Feet to sea level:	Not Reported	Note:	Not Reported
Level reading date:	1958-04-21	Feet below surface:	1.82
Feet to sea level:	Not Reported	Note:	Not Reported

Level reading date:	1958-03-24	Feet below surface:	1.05
Feet to sea level:	Not Reported	Note:	Not Reported
Level reading date:	1958-03-17	Feet below surface:	0.40
Feet to sea level:	Not Reported	Note:	Not Reported
Level reading date:	1958-03-10	Feet below surface:	1.74
Feet to sea level:	Not Reported	Note:	Not Reported
Level reading date:	1958-03-02	Feet below surface:	1.20
Feet to sea level:	Not Reported	Note:	Not Reported
Level reading date:	1958-02-24	Feet below surface:	1.06
Feet to sea level:	Not Reported	Note:	Not Reported
Level reading date:	1958-02-17	Feet below surface:	1.10
Feet to sea level:	Not Reported	Note:	Not Reported
Level reading date:	1958-02-10	Feet below surface:	0.89
Feet to sea level:	Not Reported	Note:	Not Reported
Level reading date:	1958-01-27	Feet below surface:	0.25
Feet to sea level:	Not Reported	Note:	Not Reported
Level reading date:	1958-01-20	Feet below surface:	1.58
Feet to sea level:	Not Reported	Note:	Not Reported
Level reading date:	1958-01-13	Feet below surface:	0.83
Feet to sea level:	Not Reported	Note:	Not Reported
Level reading date:	1958-01-06	Feet below surface:	1.94
Feet to sea level:	Not Reported	Note:	Not Reported
Level reading date:	1957-12-30	Feet below surface:	2.02
Feet to sea level:	Not Reported	Note:	Not Reported
Level reading date:	1957-12-09	Feet below surface:	1.97
Feet to sea level:	Not Reported	Note:	Not Reported
Level reading date:	1957-12-02	Feet below surface:	2.50
Feet to sea level:	Not Reported	Note:	Not Reported
Level reading date:	1957-11-25	Feet below surface:	2.80
Feet to sea level:	Not Reported	Note:	Not Reported
Level reading date:	1957-11-18	Feet below surface:	2.83
Feet to sea level:	Not Reported	Note:	Not Reported
Level reading date:	1957-11-12	Feet below surface:	2.88
Feet to sea level:	Not Reported	Note:	Not Reported
Level reading date:	1957-11-04	Feet below surface:	4.73
Feet to sea level:	Not Reported	Note:	Not Reported
Level reading date:	1957-10-29	Feet below surface:	2.94
Feet to sea level:	Not Reported	Note:	Not Reported
Level reading date:	1957-10-22	Feet below surface:	2.70
Feet to sea level:	Not Reported	Note:	Not Reported
Level reading date:	1957-10-14	Feet below surface:	2.91
Feet to sea level:	Not Reported	Note:	Not Reported

Level reading date:	1957-10-07	Feet below surface:	3.23
Feet to sea level:	Not Reported	Note:	Not Reported
Level reading date:	1957-09-30	Feet below surface:	2.97
Feet to sea level:	Not Reported	Note:	Not Reported
Level reading date:	1957-09-16	Feet below surface:	3.17
Feet to sea level:	Not Reported	Note:	Not Reported
Level reading date:	1957-09-09	Feet below surface:	2.97
Feet to sea level:	Not Reported	Note:	Not Reported
Level reading date:	1957-09-02	Feet below surface:	2.62
Feet to sea level:	Not Reported	Note:	Not Reported
Level reading date:	1957-08-26	Feet below surface:	2.59
Feet to sea level:	Not Reported	Note:	Not Reported
Level reading date:	1957-08-19	Feet below surface:	2.91
Feet to sea level:	Not Reported	Note:	Not Reported
Level reading date:	1957-08-12	Feet below surface:	2.57
Feet to sea level:	Not Reported	Note:	Not Reported
Level reading date:	1957-08-05	Feet below surface:	2.40
Feet to sea level:	Not Reported	Note:	Not Reported
Level reading date:	1957-07-30	Feet below surface:	1.80
Feet to sea level:	Not Reported	Note:	Not Reported
Level reading date:	1957-07-22	Feet below surface:	1.87
Feet to sea level:	Not Reported	Note:	Not Reported
Level reading date:	1957-07-15	Feet below surface:	2.60
Feet to sea level:	Not Reported	Note:	Not Reported
Level reading date:	1957-07-08	Feet below surface:	2.53
Feet to sea level:	Not Reported	Note:	Not Reported
Level reading date:	1957-07-01	Feet below surface:	2.70
Feet to sea level:	Not Reported	Note:	Not Reported
Level reading date:	1957-06-24	Feet below surface:	2.76
Feet to sea level:	Not Reported	Note:	Not Reported
Level reading date:	1957-06-17	Feet below surface:	2.50
Feet to sea level:	Not Reported	Note:	Not Reported
Level reading date:	1957-06-10	Feet below surface:	2.41
Feet to sea level:	Not Reported	Note:	Not Reported
Level reading date:	1957-06-03	Feet below surface:	2.42
Feet to sea level:	Not Reported	Note:	Not Reported
Level reading date:	1957-05-27	Feet below surface:	2.37
Feet to sea level:	Not Reported	Note:	Not Reported
Level reading date:	1957-05-20	Feet below surface:	1.90
Feet to sea level:	Not Reported	Note:	Not Reported
Level reading date:	1957-05-06	Feet below surface:	2.29
Feet to sea level:	Not Reported	Note:	Not Reported

Level reading date:	1957-04-29	Feet below surface:	1.97
Feet to sea level:	Not Reported	Note:	Not Reported
Level reading date:	1957-04-22	Feet below surface:	1.68
Feet to sea level:	Not Reported	Note:	Not Reported
Level reading date:	1957-04-16	Feet below surface:	2.36
Feet to sea level:	Not Reported	Note:	Not Reported
Level reading date:	1957-04-05	Feet below surface:	2.31
Feet to sea level:	Not Reported	Note:	Not Reported
Level reading date:	1957-04-02	Feet below surface:	2.22
Feet to sea level:	Not Reported	Note:	Not Reported
Level reading date:	1957-03-04	Feet below surface:	1.02
Feet to sea level:	Not Reported	Note:	Not Reported
Level reading date:	1957-02-25	Feet below surface:	1.00
Feet to sea level:	Not Reported	Note:	Not Reported
Level reading date:	1957-02-14	Feet below surface:	1.65
Feet to sea level:	Not Reported	Note:	Not Reported
Level reading date:	1957-02-07	Feet below surface:	1.97
Feet to sea level:	Not Reported	Note:	Not Reported
Level reading date:	1957-02-01	Feet below surface:	1.57
Feet to sea level:	Not Reported	Note:	Not Reported
Level reading date:	1957-01-24	Feet below surface:	1.47
Feet to sea level:	Not Reported	Note:	Not Reported
Level reading date:	1957-01-17	Feet below surface:	1.59
Feet to sea level:	Not Reported	Note:	Not Reported
Level reading date:	1957-01-14	Feet below surface:	1.36
Feet to sea level:	Not Reported	Note:	Not Reported
Level reading date:	1957-01-04	Feet below surface:	2.72
Feet to sea level:	Not Reported	Note:	Not Reported
Level reading date:	1956-12-27	Feet below surface:	2.80
Feet to sea level:	Not Reported	Note:	Not Reported
Level reading date:	1956-12-20	Feet below surface:	2.88
Feet to sea level:	Not Reported	Note:	Not Reported
Level reading date:	1956-12-13	Feet below surface:	2.97
Feet to sea level:	Not Reported	Note:	Not Reported
Level reading date:	1956-12-06	Feet below surface:	3.06
Feet to sea level:	Not Reported	Note:	Not Reported
Level reading date:	1956-11-29	Feet below surface:	3.97
Feet to sea level:	Not Reported	Note:	Not Reported
Level reading date:	1956-11-23	Feet below surface:	3.10
Feet to sea level:	Not Reported	Note:	Not Reported
Level reading date:	1956-11-15	Feet below surface:	2.91
Feet to sea level:	Not Reported	Note:	Not Reported

Level reading date:	1956-11-01	Feet below surface:	3.82
Feet to sea level:	Not Reported	Note:	Not Reported
Level reading date:	1956-10-25	Feet below surface:	3.79
Feet to sea level:	Not Reported	Note:	Not Reported
Level reading date:	1956-10-18	Feet below surface:	3.74
Feet to sea level:	Not Reported	Note:	Not Reported
Level reading date:	1956-10-11	Feet below surface:	3.58
Feet to sea level:	Not Reported	Note:	Not Reported
Level reading date:	1956-10-04	Feet below surface:	3.55
Feet to sea level:	Not Reported	Note:	Not Reported
Level reading date:	1956-09-27	Feet below surface:	3.37
Feet to sea level:	Not Reported	Note:	Not Reported
Level reading date:	1956-09-20	Feet below surface:	3.26
Feet to sea level:	Not Reported	Note:	Not Reported
Level reading date:	1956-09-13	Feet below surface:	3.00
Feet to sea level:	Not Reported	Note:	Not Reported
Level reading date:	1956-09-06	Feet below surface:	2.66
Feet to sea level:	Not Reported	Note:	Not Reported
Level reading date:	1956-08-30	Feet below surface:	2.98
Feet to sea level:	Not Reported	Note:	Not Reported
Level reading date:	1956-08-23	Feet below surface:	2.91
Feet to sea level:	Not Reported	Note:	Not Reported
Level reading date:	1956-08-16	Feet below surface:	2.62
Feet to sea level:	Not Reported	Note:	Not Reported
Level reading date:	1956-08-09	Feet below surface:	2.60
Feet to sea level:	Not Reported	Note:	Not Reported
Level reading date:	1956-08-02	Feet below surface:	2.84
Feet to sea level:	Not Reported	Note:	Not Reported
Level reading date:	1956-07-26	Feet below surface:	2.73
Feet to sea level:	Not Reported	Note:	Not Reported
Level reading date:	1956-07-19	Feet below surface:	2.62
Feet to sea level:	Not Reported	Note:	Not Reported
Level reading date:	1956-07-12	Feet below surface:	2.36
Feet to sea level:	Not Reported	Note:	Not Reported
Level reading date:	1956-07-05	Feet below surface:	2.50
Feet to sea level:	Not Reported	Note:	Not Reported
Level reading date:	1956-06-28	Feet below surface:	2.55
Feet to sea level:	Not Reported	Note:	Not Reported
Level reading date:	1956-06-21	Feet below surface:	2.35
Feet to sea level:	Not Reported	Note:	Not Reported
Level reading date:	1956-06-14	Feet below surface:	2.31
Feet to sea level:	Not Reported	Note:	Not Reported

Level reading date:	1956-06-07	Feet below surface:	2.23
Feet to sea level:	Not Reported	Note:	Not Reported
Level reading date:	1956-05-31	Feet below surface:	2.16
Feet to sea level:	Not Reported	Note:	Not Reported
Level reading date:	1956-05-24	Feet below surface:	1.74
Feet to sea level:	Not Reported	Note:	Not Reported
Level reading date:	1956-05-11	Feet below surface:	1.46
Feet to sea level:	Not Reported	Note:	Not Reported
Level reading date:	1956-05-04	Feet below surface:	1.61
Feet to sea level:	Not Reported	Note:	Not Reported
Level reading date:	1956-04-27	Feet below surface:	1.54
Feet to sea level:	Not Reported	Note:	Not Reported
Level reading date:	1956-04-20	Feet below surface:	1.55
Feet to sea level:	Not Reported	Note:	Not Reported
Level reading date:	1956-04-06	Feet below surface:	1.90
Feet to sea level:	Not Reported	Note:	Not Reported
Level reading date:	1956-03-30	Feet below surface:	1.85
Feet to sea level:	Not Reported	Note:	Not Reported
Level reading date:	1956-03-23	Feet below surface:	1.60
Feet to sea level:	Not Reported	Note:	Not Reported
Level reading date:	1956-03-09	Feet below surface:	0.08
Feet to sea level:	Not Reported	Note:	Not Reported
Level reading date:	1956-02-24	Feet below surface:	0.05
Feet to sea level:	Not Reported	Note:	Not Reported
Level reading date:	1955-12-30	Feet below surface:	0.93
Feet to sea level:	Not Reported	Note:	Not Reported
Level reading date:	1955-12-16	Feet below surface:	2.45
Feet to sea level:	Not Reported	Note:	Not Reported
Level reading date:	1955-11-17	Feet below surface:	5.78
Feet to sea level:	Not Reported	Note:	Not Reported
Level reading date:	1955-11-09	Feet below surface:	1.85
Feet to sea level:	Not Reported	Note:	Not Reported
Level reading date:	1955-11-03	Feet below surface:	1.90
Feet to sea level:	Not Reported	Note:	Not Reported
Level reading date:	1955-10-28	Feet below surface:	2.60
Feet to sea level:	Not Reported	Note:	Not Reported
Level reading date:	1955-10-20	Feet below surface:	2.64
Feet to sea level:	Not Reported	Note:	Not Reported
Level reading date:	1955-10-13	Feet below surface:	2.70
Feet to sea level:	Not Reported	Note:	Not Reported
Level reading date:	1955-10-06	Feet below surface:	2.71
Feet to sea level:	Not Reported	Note:	Not Reported

Level reading date:	1955-09-29	Feet below surface:	3.05
Feet to sea level:	Not Reported	Note:	Not Reported
Level reading date:	1955-09-22	Feet below surface:	3.10
Feet to sea level:	Not Reported	Note:	Not Reported
Level reading date:	1955-09-16	Feet below surface:	2.63
Feet to sea level:	Not Reported	Note:	Not Reported
Level reading date:	1955-09-09	Feet below surface:	3.08
Feet to sea level:	Not Reported	Note:	Not Reported
Level reading date:	1955-09-02	Feet below surface:	2.83
Feet to sea level:	Not Reported	Note:	Not Reported
Level reading date:	1955-08-26	Feet below surface:	3.23
Feet to sea level:	Not Reported	Note:	Not Reported
Level reading date:	1955-08-19	Feet below surface:	2.62
Feet to sea level:	Not Reported	Note:	Not Reported
Level reading date:	1955-08-12	Feet below surface:	3.02
Feet to sea level:	Not Reported	Note:	Not Reported
Level reading date:	1955-08-05	Feet below surface:	2.83
Feet to sea level:	Not Reported	Note:	Not Reported
Level reading date:	1955-07-29	Feet below surface:	2.93
Feet to sea level:	Not Reported	Note:	Not Reported
Level reading date:	1955-07-15	Feet below surface:	2.38
Feet to sea level:	Not Reported	Note:	Not Reported
Level reading date:	1955-07-08	Feet below surface:	2.21
Feet to sea level:	Not Reported	Note:	Not Reported
Level reading date:	1955-07-01	Feet below surface:	2.51
Feet to sea level:	Not Reported	Note:	Not Reported
Level reading date:	1955-06-30	Feet below surface:	2.60
Feet to sea level:	Not Reported	Note:	Not Reported
Level reading date:	1955-06-29	Feet below surface:	2.70
Feet to sea level:	Not Reported	Note:	Not Reported
Level reading date:	1955-06-28	Feet below surface:	2.76
Feet to sea level:	Not Reported	Note:	Not Reported
Level reading date:	1955-06-27	Feet below surface:	2.90
Feet to sea level:	Not Reported	Note:	Not Reported
Level reading date:	1955-06-23	Feet below surface:	2.33
Feet to sea level:	Not Reported	Note:	Not Reported
Level reading date:	1955-06-22	Feet below surface:	2.18
Feet to sea level:	Not Reported	Note:	Not Reported
Level reading date:	1955-06-21	Feet below surface:	2.01
Feet to sea level:	Not Reported	Note:	Not Reported
Level reading date:	1955-06-20	Feet below surface:	1.97
Feet to sea level:	Not Reported	Note:	Not Reported

Level reading date:	1955-06-16	Feet below surface:	3.15
Feet to sea level:	Not Reported	Note:	Not Reported

H43
NNW **CA WELLS** **CADDW0000016375**
1/4 - 1/2 Mile
Higher

Well ID:	4200701-001	Well Type:	MUNICIPAL
Source:	Department of Health Services		
Other Name:	WELL	GAMA PFAS Testing:	Not Reported
Groundwater Quality Data:	https://gamagroundwater.waterboards.ca.gov/gama/gamamap/public/GamaDataDisplay.asp?dataset=DHS&samp_date=&global_id=&assigned_name=4200701-001&store_num=		
GeoTracker Data:	Not Reported		

H44
NNW **FED USGS** **USGS40000144131**
1/4 - 1/2 Mile
Higher

Organization ID:	USGS-CA		
Organization Name:	USGS California Water Science Center		
Monitor Location:	004N028W17H005S	Type:	Well
Description:	Not Reported	HUC:	18060013
Drainage Area:	Not Reported	Drainage Area Units:	Not Reported
Contrib Drainage Area:	Not Reported	Contrib Drainage Area Unts:	Not Reported
Aquifer:	California Coastal Basin aquifers		
Formation Type:	Not Reported	Aquifer Type:	Not Reported
Construction Date:	Not Reported	Well Depth:	Not Reported
Well Depth Units:	Not Reported	Well Hole Depth:	30
Well Hole Depth Units:	ft		

Ground water levels,Number of Measurements:	8	Level reading date:	1941-06-30
Feet below surface:	1.21	Feet to sea level:	Not Reported
Note:	Not Reported		
Level reading date:	1941-06-16	Feet below surface:	1.15
Feet to sea level:	Not Reported	Note:	Not Reported
Level reading date:	1941-06-09	Feet below surface:	1.13
Feet to sea level:	Not Reported	Note:	The site was being pumped.
Level reading date:	1941-06-02	Feet below surface:	0.84
Feet to sea level:	Not Reported	Note:	Not Reported
Level reading date:	1941-05-24	Feet below surface:	1.31
Feet to sea level:	Not Reported	Note:	The site was being pumped.
Level reading date:	1941-05-19	Feet below surface:	1.05
Feet to sea level:	Not Reported	Note:	Not Reported
Level reading date:	1941-05-06	Feet below surface:	0.88
Feet to sea level:	Not Reported	Note:	Not Reported
Level reading date:	1941-05-01	Feet below surface:	1.00
Feet to sea level:	Not Reported	Note:	Not Reported

GEOCHECK® - PHYSICAL SETTING SOURCE MAP FINDINGS

Map ID
Direction
Distance
Elevation | Database | EDR ID Number

H45
NNW
1/4 - 1/2 Mile
Higher

FED USGS **USGS40000144119**

Organization ID:	USGS-CA		
Organization Name:	USGS California Water Science Center		
Monitor Location:	004N028W17H008S	Type:	Well
Description:	Not Reported	HUC:	18060013
Drainage Area:	Not Reported	Drainage Area Units:	Not Reported
Contrib Drainage Area:	Not Reported	Contrib Drainage Area Unts:	Not Reported
Aquifer:	California Coastal Basin aquifers		
Formation Type:	Not Reported	Aquifer Type:	Not Reported
Construction Date:	Not Reported	Well Depth:	Not Reported
Well Depth Units:	Not Reported	Well Hole Depth:	38
Well Hole Depth Units:	ft		

Ground water levels,Number of Measurements:	2	Level reading date:	1941-05-07
Feet below surface:	3.21	Feet to sea level:	Not Reported
Note:	Not Reported		

Level reading date:	1941-05-01	Feet below surface:	3.00
Feet to sea level:	Not Reported	Note:	Not Reported

H46
NNW
1/4 - 1/2 Mile
Higher

CA WELLS **CAUSGSN00012185**

Well ID:	USGS-342550119494301	Well Type:	UNK
Source:	United States Geological Survey		
Other Name:	USGS-342550119494301	GAMA PFAS Testing:	Not Reported
Groundwater Quality Data:	https://gamagroundwater.waterboards.ca.gov/gama/gamamap/public/GamaDataDisplay.asp?dataset=USGSNEW&samp_date=&global_id=&assigned_name=USGS-342550119494301&store_num=		
GeoTracker Data:	Not Reported		

J47
SSW
1/4 - 1/2 Mile
Lower

CA WELLS **CADWR0000003844**

Well ID:	04N28W17R001S	Well Type:	UNK
Source:	Department of Water Resources		
Other Name:	04N28W17R001S	GAMA PFAS Testing:	Not Reported
Groundwater Quality Data:	https://gamagroundwater.waterboards.ca.gov/gama/gamamap/public/GamaDataDisplay.asp?dataset=DWR&samp_date=&global_id=&assigned_name=04N28W17R001S&store_num=		
GeoTracker Data:	Not Reported		

Map ID
Direction
Distance
Elevation | Database | EDR ID Number

H48
NNW
1/4 - 1/2 Mile
Higher | **FED USGS** | **USGS40000144152**

Organization ID:	USGS-CA		
Organization Name:	USGS California Water Science Center		
Monitor Location:	004N028W17H003S	Type:	Well
Description:	Not Reported	HUC:	18060013
Drainage Area:	Not Reported	Drainage Area Units:	Not Reported
Contrib Drainage Area:	Not Reported	Contrib Drainage Area Unts:	Not Reported
Aquifer:	California Coastal Basin aquifers		
Formation Type:	Not Reported	Aquifer Type:	Not Reported
Construction Date:	Not Reported	Well Depth:	Not Reported
Well Depth Units:	Not Reported	Well Hole Depth:	18
Well Hole Depth Units:	ft		

Ground water levels,Number of Measurements:	173	Level reading date:	1955-07-26
Feet below surface:	6.03	Feet to sea level:	Not Reported
Note:	Not Reported		

Level reading date:	1955-06-28	Feet below surface:	5.56
Feet to sea level:	Not Reported	Note:	Not Reported
Level reading date:	1955-05-25	Feet below surface:	4.30
Feet to sea level:	Not Reported	Note:	Not Reported
Level reading date:	1955-04-29	Feet below surface:	4.96
Feet to sea level:	Not Reported	Note:	Not Reported
Level reading date:	1955-03-31	Feet below surface:	4.37
Feet to sea level:	Not Reported	Note:	Not Reported
Level reading date:	1955-02-25	Feet below surface:	4.40
Feet to sea level:	Not Reported	Note:	Not Reported
Level reading date:	1955-01-27	Feet below surface:	4.42
Feet to sea level:	Not Reported	Note:	Not Reported
Level reading date:	1954-12-30	Feet below surface:	5.26
Feet to sea level:	Not Reported	Note:	Not Reported
Level reading date:	1954-11-29	Feet below surface:	6.56
Feet to sea level:	Not Reported	Note:	Not Reported
Level reading date:	1954-10-29	Feet below surface:	6.40
Feet to sea level:	Not Reported	Note:	Not Reported
Level reading date:	1954-09-30	Feet below surface:	6.55
Feet to sea level:	Not Reported	Note:	Not Reported
Level reading date:	1954-08-26	Feet below surface:	7.34
Feet to sea level:	Not Reported	Note:	Not Reported
Level reading date:	1954-07-29	Feet below surface:	7.12
Feet to sea level:	Not Reported	Note:	Not Reported
Level reading date:	1954-06-28	Feet below surface:	6.60
Feet to sea level:	Not Reported	Note:	Not Reported

Level reading date:	1954-05-25	Feet below surface:	5.94
Feet to sea level:	Not Reported	Note:	Not Reported
Level reading date:	1954-04-30	Feet below surface:	5.62
Feet to sea level:	Not Reported	Note:	Not Reported
Level reading date:	1954-03-31	Feet below surface:	6.15
Feet to sea level:	Not Reported	Note:	Not Reported
Level reading date:	1954-02-25	Feet below surface:	7.00
Feet to sea level:	Not Reported	Note:	Not Reported
Level reading date:	1954-01-25	Feet below surface:	8.25
Feet to sea level:	Not Reported	Note:	Not Reported
Level reading date:	1953-12-28	Feet below surface:	8.68
Feet to sea level:	Not Reported	Note:	Not Reported
Level reading date:	1953-11-23	Feet below surface:	8.49
Feet to sea level:	Not Reported	Note:	Not Reported
Level reading date:	1953-10-30	Feet below surface:	8.58
Feet to sea level:	Not Reported	Note:	Not Reported
Level reading date:	1953-09-28	Feet below surface:	8.28
Feet to sea level:	Not Reported	Note:	Not Reported
Level reading date:	1953-08-31	Feet below surface:	8.03
Feet to sea level:	Not Reported	Note:	Not Reported
Level reading date:	1953-07-29	Feet below surface:	7.66
Feet to sea level:	Not Reported	Note:	Not Reported
Level reading date:	1953-06-25	Feet below surface:	7.14
Feet to sea level:	Not Reported	Note:	Not Reported
Level reading date:	1953-05-28	Feet below surface:	6.58
Feet to sea level:	Not Reported	Note:	Not Reported
Level reading date:	1953-04-28	Feet below surface:	6.23
Feet to sea level:	Not Reported	Note:	Not Reported
Level reading date:	1953-03-31	Feet below surface:	5.70
Feet to sea level:	Not Reported	Note:	Not Reported
Level reading date:	1953-02-25	Feet below surface:	5.57
Feet to sea level:	Not Reported	Note:	Not Reported
Level reading date:	1953-01-28	Feet below surface:	4.80
Feet to sea level:	Not Reported	Note:	Not Reported
Level reading date:	1952-12-31	Feet below surface:	5.49
Feet to sea level:	Not Reported	Note:	Not Reported
Level reading date:	1952-11-28	Feet below surface:	7.10
Feet to sea level:	Not Reported	Note:	Not Reported
Level reading date:	1952-10-29	Feet below surface:	7.11
Feet to sea level:	Not Reported	Note:	Not Reported
Level reading date:	1952-09-30	Feet below surface:	7.35
Feet to sea level:	Not Reported	Note:	Not Reported

Level reading date:	1952-08-28	Feet below surface:	6.87
Feet to sea level:	Not Reported	Note:	Not Reported
Level reading date:	1952-07-31	Feet below surface:	6.23
Feet to sea level:	Not Reported	Note:	Not Reported
Level reading date:	1952-06-26	Feet below surface:	5.32
Feet to sea level:	Not Reported	Note:	Not Reported
Level reading date:	1952-05-29	Feet below surface:	4.80
Feet to sea level:	Not Reported	Note:	Not Reported
Level reading date:	1952-04-28	Feet below surface:	4.28
Feet to sea level:	Not Reported	Note:	Not Reported
Level reading date:	1951-10-31	Feet below surface:	11.60
Feet to sea level:	Not Reported	Note:	Not Reported
Level reading date:	1951-09-25	Feet below surface:	11.60
Feet to sea level:	Not Reported	Note:	Not Reported
Level reading date:	1951-08-30	Feet below surface:	11.30
Feet to sea level:	Not Reported	Note:	Not Reported
Level reading date:	1951-07-30	Feet below surface:	11.06
Feet to sea level:	Not Reported	Note:	Not Reported
Level reading date:	1951-06-26	Feet below surface:	10.43
Feet to sea level:	Not Reported	Note:	Not Reported
Level reading date:	1951-05-25	Feet below surface:	10.09
Feet to sea level:	Not Reported	Note:	Not Reported
Level reading date:	1951-04-23	Feet below surface:	10.03
Feet to sea level:	Not Reported	Note:	Not Reported
Level reading date:	1951-03-29	Feet below surface:	8.62
Feet to sea level:	Not Reported	Note:	Not Reported
Level reading date:	1951-02-28	Feet below surface:	9.91
Feet to sea level:	Not Reported	Note:	Not Reported
Level reading date:	1951-01-31	Feet below surface:	9.64
Feet to sea level:	Not Reported	Note:	Not Reported
Level reading date:	1950-12-27	Feet below surface:	9.94
Feet to sea level:	Not Reported	Note:	Not Reported
Level reading date:	1950-12-04	Feet below surface:	9.92
Feet to sea level:	Not Reported	Note:	Not Reported
Level reading date:	1950-10-30	Feet below surface:	9.89
Feet to sea level:	Not Reported	Note:	Not Reported
Level reading date:	1950-09-28	Feet below surface:	9.64
Feet to sea level:	Not Reported	Note:	Not Reported
Level reading date:	1950-08-30	Feet below surface:	9.55
Feet to sea level:	Not Reported	Note:	Not Reported
Level reading date:	1950-07-31	Feet below surface:	9.27
Feet to sea level:	Not Reported	Note:	Not Reported

Level reading date:	1950-07-06	Feet below surface:	9.00
Feet to sea level:	Not Reported	Note:	Not Reported
Level reading date:	1950-06-06	Feet below surface:	8.68
Feet to sea level:	Not Reported	Note:	Not Reported
Level reading date:	1950-05-07	Feet below surface:	8.44
Feet to sea level:	Not Reported	Note:	Not Reported
Level reading date:	1950-04-10	Feet below surface:	8.12
Feet to sea level:	Not Reported	Note:	Not Reported
Level reading date:	1950-03-06	Feet below surface:	8.10
Feet to sea level:	Not Reported	Note:	Not Reported
Level reading date:	1950-01-27	Feet below surface:	8.99
Feet to sea level:	Not Reported	Note:	Not Reported
Level reading date:	1949-12-23	Feet below surface:	9.46
Feet to sea level:	Not Reported	Note:	Not Reported
Level reading date:	1949-12-06	Feet below surface:	10.14
Feet to sea level:	Not Reported	Note:	Not Reported
Level reading date:	1949-10-29	Feet below surface:	10.31
Feet to sea level:	Not Reported	Note:	Not Reported
Level reading date:	1949-09-30	Feet below surface:	10.10
Feet to sea level:	Not Reported	Note:	Not Reported
Level reading date:	1949-09-14	Feet below surface:	9.92
Feet to sea level:	Not Reported	Note:	Not Reported
Level reading date:	1949-09-07	Feet below surface:	9.97
Feet to sea level:	Not Reported	Note:	Not Reported
Level reading date:	1949-08-02	Feet below surface:	9.47
Feet to sea level:	Not Reported	Note:	Not Reported
Level reading date:	1949-07-01	Feet below surface:	9.19
Feet to sea level:	Not Reported	Note:	Not Reported
Level reading date:	1949-05-24	Feet below surface:	8.85
Feet to sea level:	Not Reported	Note:	Not Reported
Level reading date:	1949-04-26	Feet below surface:	8.79
Feet to sea level:	Not Reported	Note:	Not Reported
Level reading date:	1949-03-28	Feet below surface:	8.65
Feet to sea level:	Not Reported	Note:	Not Reported
Level reading date:	1949-02-25	Feet below surface:	9.38
Feet to sea level:	Not Reported	Note:	Not Reported
Level reading date:	1949-01-21	Feet below surface:	9.68
Feet to sea level:	Not Reported	Note:	Not Reported
Level reading date:	1948-12-21	Feet below surface:	9.94
Feet to sea level:	Not Reported	Note:	Not Reported
Level reading date:	1948-10-22	Feet below surface:	9.84
Feet to sea level:	Not Reported	Note:	Not Reported

Level reading date:	1948-09-28	Feet below surface:	9.85
Feet to sea level:	Not Reported	Note:	Not Reported
Level reading date:	1948-08-30	Feet below surface:	9.62
Feet to sea level:	Not Reported	Note:	Not Reported
Level reading date:	1948-07-26	Feet below surface:	9.37
Feet to sea level:	Not Reported	Note:	Not Reported
Level reading date:	1948-06-29	Feet below surface:	9.25
Feet to sea level:	Not Reported	Note:	Not Reported
Level reading date:	1948-05-04	Feet below surface:	8.44
Feet to sea level:	Not Reported	Note:	Not Reported
Level reading date:	1948-03-29	Feet below surface:	8.31
Feet to sea level:	Not Reported	Note:	Not Reported
Level reading date:	1948-02-24	Feet below surface:	8.71
Feet to sea level:	Not Reported	Note:	Not Reported
Level reading date:	1948-01-27	Feet below surface:	8.70
Feet to sea level:	Not Reported	Note:	Not Reported
Level reading date:	1947-12-26	Feet below surface:	8.64
Feet to sea level:	Not Reported	Note:	Not Reported
Level reading date:	1947-12-01	Feet below surface:	8.48
Feet to sea level:	Not Reported	Note:	Not Reported
Level reading date:	1947-10-27	Feet below surface:	8.38
Feet to sea level:	Not Reported	Note:	Not Reported
Level reading date:	1947-09-26	Feet below surface:	8.19
Feet to sea level:	Not Reported	Note:	Not Reported
Level reading date:	1947-08-01	Feet below surface:	7.75
Feet to sea level:	Not Reported	Note:	Not Reported
Level reading date:	1947-06-05	Feet below surface:	7.05
Feet to sea level:	Not Reported	Note:	Not Reported
Level reading date:	1947-05-01	Feet below surface:	6.51
Feet to sea level:	Not Reported	Note:	Not Reported
Level reading date:	1947-04-04	Feet below surface:	5.82
Feet to sea level:	Not Reported	Note:	Not Reported
Level reading date:	1947-03-07	Feet below surface:	5.72
Feet to sea level:	Not Reported	Note:	Not Reported
Level reading date:	1947-02-04	Feet below surface:	5.27
Feet to sea level:	Not Reported	Note:	Not Reported
Level reading date:	1946-12-30	Feet below surface:	4.95
Feet to sea level:	Not Reported	Note:	Not Reported
Level reading date:	1946-09-06	Feet below surface:	7.42
Feet to sea level:	Not Reported	Note:	Not Reported
Level reading date:	1946-07-05	Feet below surface:	6.54
Feet to sea level:	Not Reported	Note:	Not Reported

Level reading date:	1946-05-06	Feet below surface:	5.50
Feet to sea level:	Not Reported	Note:	Not Reported
Level reading date:	1946-03-01	Feet below surface:	5.41
Feet to sea level:	Not Reported	Note:	Not Reported
Level reading date:	1946-02-05	Feet below surface:	5.00
Feet to sea level:	Not Reported	Note:	Not Reported
Level reading date:	1945-12-30	Feet below surface:	4.93
Feet to sea level:	Not Reported	Note:	Not Reported
Level reading date:	1945-12-04	Feet below surface:	7.00
Feet to sea level:	Not Reported	Note:	Not Reported
Level reading date:	1945-11-05	Feet below surface:	7.00
Feet to sea level:	Not Reported	Note:	Not Reported
Level reading date:	1945-10-02	Feet below surface:	6.86
Feet to sea level:	Not Reported	Note:	Not Reported
Level reading date:	1945-09-07	Feet below surface:	6.60
Feet to sea level:	Not Reported	Note:	Not Reported
Level reading date:	1945-08-07	Feet below surface:	6.19
Feet to sea level:	Not Reported	Note:	Not Reported
Level reading date:	1945-07-10	Feet below surface:	5.58
Feet to sea level:	Not Reported	Note:	Not Reported
Level reading date:	1945-06-06	Feet below surface:	4.84
Feet to sea level:	Not Reported	Note:	Not Reported
Level reading date:	1945-04-30	Feet below surface:	4.01
Feet to sea level:	Not Reported	Note:	Not Reported
Level reading date:	1945-03-08	Feet below surface:	4.12
Feet to sea level:	Not Reported	Note:	Not Reported
Level reading date:	1945-02-05	Feet below surface:	3.69
Feet to sea level:	Not Reported	Note:	Not Reported
Level reading date:	1944-12-31	Feet below surface:	5.67
Feet to sea level:	Not Reported	Note:	Not Reported
Level reading date:	1944-11-27	Feet below surface:	5.16
Feet to sea level:	Not Reported	Note:	Not Reported
Level reading date:	1944-10-30	Feet below surface:	6.00
Feet to sea level:	Not Reported	Note:	Not Reported
Level reading date:	1944-09-25	Feet below surface:	5.66
Feet to sea level:	Not Reported	Note:	Not Reported
Level reading date:	1944-08-28	Feet below surface:	5.31
Feet to sea level:	Not Reported	Note:	Not Reported
Level reading date:	1944-08-01	Feet below surface:	4.83
Feet to sea level:	Not Reported	Note:	Not Reported
Level reading date:	1944-07-03	Feet below surface:	4.29
Feet to sea level:	Not Reported	Note:	Not Reported

Level reading date:	1944-06-03	Feet below surface:	3.64
Feet to sea level:	Not Reported	Note:	Not Reported
Level reading date:	1944-05-02	Feet below surface:	3.13
Feet to sea level:	Not Reported	Note:	Not Reported
Level reading date:	1944-04-07	Feet below surface:	3.18
Feet to sea level:	Not Reported	Note:	Not Reported
Level reading date:	1944-03-01	Feet below surface:	1.49
Feet to sea level:	Not Reported	Note:	Not Reported
Level reading date:	1944-01-26	Feet below surface:	4.61
Feet to sea level:	Not Reported	Note:	Not Reported
Level reading date:	1943-12-29	Feet below surface:	5.00
Feet to sea level:	Not Reported	Note:	Not Reported
Level reading date:	1943-12-02	Feet below surface:	6.45
Feet to sea level:	Not Reported	Note:	Not Reported
Level reading date:	1943-11-01	Feet below surface:	6.38
Feet to sea level:	Not Reported	Note:	Not Reported
Level reading date:	1943-09-27	Feet below surface:	6.17
Feet to sea level:	Not Reported	Note:	Not Reported
Level reading date:	1943-08-21	Feet below surface:	5.56
Feet to sea level:	Not Reported	Note:	Not Reported
Level reading date:	1943-07-28	Feet below surface:	5.05
Feet to sea level:	Not Reported	Note:	Not Reported
Level reading date:	1943-06-23	Feet below surface:	4.28
Feet to sea level:	Not Reported	Note:	Not Reported
Level reading date:	1943-05-26	Feet below surface:	3.57
Feet to sea level:	Not Reported	Note:	Not Reported
Level reading date:	1943-04-28	Feet below surface:	3.10
Feet to sea level:	Not Reported	Note:	Not Reported
Level reading date:	1943-03-31	Feet below surface:	2.62
Feet to sea level:	Not Reported	Note:	Not Reported
Level reading date:	1943-02-25	Feet below surface:	1.72
Feet to sea level:	Not Reported	Note:	Not Reported
Level reading date:	1943-01-29	Feet below surface:	2.53
Feet to sea level:	Not Reported	Note:	Not Reported
Level reading date:	1942-12-30	Feet below surface:	6.37
Feet to sea level:	Not Reported	Note:	Not Reported
Level reading date:	1942-12-04	Feet below surface:	6.40
Feet to sea level:	Not Reported	Note:	Not Reported
Level reading date:	1942-11-06	Feet below surface:	6.24
Feet to sea level:	Not Reported	Note:	Not Reported
Level reading date:	1942-10-09	Feet below surface:	5.89
Feet to sea level:	Not Reported	Note:	Not Reported

Level reading date:	1942-09-11	Feet below surface:	5.46
Feet to sea level:	Not Reported	Note:	Not Reported
Level reading date:	1942-08-14	Feet below surface:	4.94
Feet to sea level:	Not Reported	Note:	Not Reported
Level reading date:	1942-07-17	Feet below surface:	4.35
Feet to sea level:	Not Reported	Note:	Not Reported
Level reading date:	1942-06-19	Feet below surface:	3.91
Feet to sea level:	Not Reported	Note:	Not Reported
Level reading date:	1942-05-22	Feet below surface:	2.92
Feet to sea level:	Not Reported	Note:	Not Reported
Level reading date:	1942-04-24	Feet below surface:	2.12
Feet to sea level:	Not Reported	Note:	Not Reported
Level reading date:	1942-03-23	Feet below surface:	2.61
Feet to sea level:	Not Reported	Note:	Not Reported
Level reading date:	1942-02-23	Feet below surface:	2.90
Feet to sea level:	Not Reported	Note:	Not Reported
Level reading date:	1942-01-16	Feet below surface:	2.77
Feet to sea level:	Not Reported	Note:	Not Reported
Level reading date:	1942-01-03	Feet below surface:	2.75
Feet to sea level:	Not Reported	Note:	Not Reported
Level reading date:	1941-12-19	Feet below surface:	3.67
Feet to sea level:	Not Reported	Note:	Not Reported
Level reading date:	1941-12-05	Feet below surface:	4.68
Feet to sea level:	Not Reported	Note:	Not Reported
Level reading date:	1941-11-22	Feet below surface:	4.77
Feet to sea level:	Not Reported	Note:	Not Reported
Level reading date:	1941-11-08	Feet below surface:	4.63
Feet to sea level:	Not Reported	Note:	Not Reported
Level reading date:	1941-10-20	Feet below surface:	4.42
Feet to sea level:	Not Reported	Note:	Not Reported
Level reading date:	1941-10-04	Feet below surface:	3.08
Feet to sea level:	Not Reported	Note:	Not Reported
Level reading date:	1941-09-22	Feet below surface:	3.72
Feet to sea level:	Not Reported	Note:	Not Reported
Level reading date:	1941-09-08	Feet below surface:	3.28
Feet to sea level:	Not Reported	Note:	Not Reported
Level reading date:	1941-08-23	Feet below surface:	3.04
Feet to sea level:	Not Reported	Note:	Not Reported
Level reading date:	1941-08-11	Feet below surface:	2.80
Feet to sea level:	Not Reported	Note:	Not Reported
Level reading date:	1941-08-04	Feet below surface:	2.73
Feet to sea level:	Not Reported	Note:	Not Reported

Level reading date:	1941-07-21	Feet below surface:	2.61
Feet to sea level:	Not Reported	Note:	Not Reported
Level reading date:	1941-07-16	Feet below surface:	2.60
Feet to sea level:	Not Reported	Note:	Not Reported
Level reading date:	1941-07-07	Feet below surface:	2.52
Feet to sea level:	Not Reported	Note:	Not Reported
Level reading date:	1941-06-30	Feet below surface:	2.52
Feet to sea level:	Not Reported	Note:	Not Reported
Level reading date:	1941-06-21	Feet below surface:	2.36
Feet to sea level:	Not Reported	Note:	Not Reported
Level reading date:	1941-06-16	Feet below surface:	2.30
Feet to sea level:	Not Reported	Note:	Not Reported
Level reading date:	1941-06-09	Feet below surface:	3.23
Feet to sea level:	Not Reported	Note:	Not Reported
Level reading date:	1941-06-02	Feet below surface:	2.40
Feet to sea level:	Not Reported	Note:	Not Reported
Level reading date:	1941-05-24	Feet below surface:	2.31
Feet to sea level:	Not Reported	Note:	Not Reported
Level reading date:	1941-05-19	Feet below surface:	2.29
Feet to sea level:	Not Reported	Note:	Not Reported
Level reading date:	1941-05-06	Feet below surface:	1.78
Feet to sea level:	Not Reported	Note:	Not Reported
Level reading date:	1941-05-01	Feet below surface:	2.00
Feet to sea level:	Not Reported	Note:	Not Reported

H49
NNW
1/4 - 1/2 Mile
Higher

FED USGS **USGS40000144151**

Organization ID:	USGS-CA		
Organization Name:	USGS California Water Science Center		
Monitor Location:	004N028W17H002S	Type:	Well
Description:	Not Reported	HUC:	18060013
Drainage Area:	Not Reported	Drainage Area Units:	Not Reported
Contrib Drainage Area:	Not Reported	Contrib Drainage Area Unts:	Not Reported
Aquifer:	California Coastal Basin aquifers		
Formation Type:	Not Reported	Aquifer Type:	Not Reported
Construction Date:	Not Reported	Well Depth:	Not Reported
Well Depth Units:	Not Reported	Well Hole Depth:	18
Well Hole Depth Units:	ft		

Ground water levels,Number of Measurements:	3	Level reading date:	1949-09-14
Feet below surface:	10.60	Feet to sea level:	Not Reported
Note:	Not Reported		
Level reading date:	1941-05-06	Feet below surface:	1.35
Feet to sea level:	Not Reported	Note:	Not Reported

Level reading date:	1941-05-01	Feet below surface:	1.00
Feet to sea level:	Not Reported	Note:	Not Reported

I50
NNE **CA WELLS** **CADDW0000017460**
1/4 - 1/2 Mile
Higher

Well ID:	4200700-001	Well Type:	MUNICIPAL
Source:	Department of Health Services		
Other Name:	WELL #1	GAMA PFAS Testing:	Not Reported
Groundwater Quality Data:	https://gamagroundwater.waterboards.ca.gov/gama/gamamap/public/GamaDataDisplay.asp?dataset=DHS&samp_date=&global_id=&assigned_name=4200700-001&store_num=		
GeoTracker Data:	Not Reported		

J51
SSW **FED USGS** **USGS40000143842**
1/4 - 1/2 Mile
Lower

Organization ID:	USGS-CA		
Organization Name:	USGS California Water Science Center		
Monitor Location:	004N028W17R003S	Type:	Well
Description:	Not Reported	HUC:	18060013
Drainage Area:	Not Reported	Drainage Area Units:	Not Reported
Contrib Drainage Area:	Not Reported	Contrib Drainage Area Unts:	Not Reported
Aquifer:	California Coastal Basin aquifers		
Formation Type:	Not Reported	Aquifer Type:	Not Reported
Construction Date:	19550101	Well Depth:	172
Well Depth Units:	ft	Well Hole Depth:	172
Well Hole Depth Units:	ft		

Ground water levels,Number of Measurements:	2	Level reading date:	1955-06-09
Feet below surface:	3.9	Feet to sea level:	Not Reported
Note:	Not Reported		

Level reading date:	1955-06-01	Feet below surface:	4.00
Feet to sea level:	Not Reported	Note:	Not Reported

H52
NNW **CA WELLS** **CADWR0000019458**
1/4 - 1/2 Mile
Higher

Well ID:	04N28W17H002S	Well Type:	UNK
Source:	Department of Water Resources		
Other Name:	04N28W17H002S	GAMA PFAS Testing:	Not Reported
Groundwater Quality Data:	https://gamagroundwater.waterboards.ca.gov/gama/gamamap/public/GamaDataDisplay.asp?dataset=DWR&samp_date=&global_id=&assigned_name=04N28W17H002S&store_num=		
GeoTracker Data:	Not Reported		

Map ID
Direction
Distance
Elevation | Database | EDR ID Number

H53
NNW
1/4 - 1/2 Mile
Higher

FED USGS **USGS40000144153**

Organization ID:	USGS-CA		
Organization Name:	USGS California Water Science Center		
Monitor Location:	004N028W17H004S	Type:	Well
Description:	Not Reported	HUC:	18060013
Drainage Area:	Not Reported	Drainage Area Units:	Not Reported
Contrib Drainage Area:	Not Reported	Contrib Drainage Area Unts:	Not Reported
Aquifer:	California Coastal Basin aquifers		
Formation Type:	Not Reported	Aquifer Type:	Not Reported
Construction Date:	Not Reported	Well Depth:	Not Reported
Well Depth Units:	Not Reported	Well Hole Depth:	18
Well Hole Depth Units:	ft		

Ground water levels,Number of Measurements:	2	Level reading date:	1941-05-06
Feet below surface:	1.89	Feet to sea level:	Not Reported
Note:	Not Reported		

Level reading date:	1941-05-01	Feet below surface:	2.00
Feet to sea level:	Not Reported	Note:	Not Reported

K54
North
1/4 - 1/2 Mile
Higher

FED USGS **USGS40000144202**

Organization ID:	USGS-CA		
Organization Name:	USGS California Water Science Center		
Monitor Location:	004N028W17H011S	Type:	Well
Description:	Not Reported	HUC:	18060013
Drainage Area:	Not Reported	Drainage Area Units:	Not Reported
Contrib Drainage Area:	Not Reported	Contrib Drainage Area Unts:	Not Reported
Aquifer:	California Coastal Basin aquifers		
Formation Type:	Not Reported	Aquifer Type:	Not Reported
Construction Date:	Not Reported	Well Depth:	Not Reported
Well Depth Units:	Not Reported	Well Hole Depth:	119
Well Hole Depth Units:	ft		

Ground water levels,Number of Measurements:	184	Level reading date:	1957-04-26
Feet below surface:	30.80	Feet to sea level:	Not Reported
Note:	Other conditions existed that would affect the measured water level.		

Level reading date:	1957-03-25	Feet below surface:	30.81
Feet to sea level:	Not Reported		
Note:	Other conditions existed that would affect the measured water level.		

Level reading date:	1956-11-30	Feet below surface:	35.38
Feet to sea level:	Not Reported		
Note:	Other conditions existed that would affect the measured water level.		

Level reading date:	1956-10-29	Feet below surface:	35.26
Feet to sea level:	Not Reported		
Note:	Other conditions existed that would affect the measured water level.		

Level reading date:	1956-09-25	Feet below surface:	35.98
Feet to sea level:	Not Reported		
Note:	Other conditions existed that would affect the measured water level.		
Level reading date:	1956-08-30	Feet below surface:	35.73
Feet to sea level:	Not Reported		
Note:	Other conditions existed that would affect the measured water level.		
Level reading date:	1956-07-29	Feet below surface:	35.50
Feet to sea level:	Not Reported		
Note:	Other conditions existed that would affect the measured water level.		
Level reading date:	1956-06-25	Feet below surface:	33.30
Feet to sea level:	Not Reported		
Note:	Other conditions existed that would affect the measured water level.		
Level reading date:	1956-05-28	Feet below surface:	31.50
Feet to sea level:	Not Reported		
Note:	Other conditions existed that would affect the measured water level.		
Level reading date:	1956-04-26	Feet below surface:	31.90
Feet to sea level:	Not Reported		
Note:	Other conditions existed that would affect the measured water level.		
Level reading date:	1956-03-30	Feet below surface:	32.44
Feet to sea level:	Not Reported		
Note:	Other conditions existed that would affect the measured water level.		
Level reading date:	1956-02-27	Feet below surface:	33.20
Feet to sea level:	Not Reported		
Note:	Other conditions existed that would affect the measured water level.		
Level reading date:	1956-01-10	Feet below surface:	34.14
Feet to sea level:	Not Reported		
Note:	Other conditions existed that would affect the measured water level.		
Level reading date:	1955-11-28	Feet below surface:	36.16
Feet to sea level:	Not Reported		
Note:	Other conditions existed that would affect the measured water level.		
Level reading date:	1955-10-27	Feet below surface:	37.62
Feet to sea level:	Not Reported		
Note:	Other conditions existed that would affect the measured water level.		
Level reading date:	1955-09-30	Feet below surface:	37.96
Feet to sea level:	Not Reported		
Note:	Other conditions existed that would affect the measured water level.		
Level reading date:	1955-08-29	Feet below surface:	37.87
Feet to sea level:	Not Reported		
Note:	Other conditions existed that would affect the measured water level.		
Level reading date:	1955-07-26	Feet below surface:	37.02
Feet to sea level:	Not Reported		
Note:	Other conditions existed that would affect the measured water level.		
Level reading date:	1955-05-25	Feet below surface:	33.65
Feet to sea level:	Not Reported		
Note:	Other conditions existed that would affect the measured water level.		
Level reading date:	1955-04-29	Feet below surface:	34.31
Feet to sea level:	Not Reported		

Note: Other conditions existed that would affect the measured water level.

Level reading date: 1955-03-31 Feet below surface: 34.10
Feet to sea level: Not Reported
Note: Other conditions existed that would affect the measured water level.

Level reading date: 1955-02-25 Feet below surface: 35.51
Feet to sea level: Not Reported
Note: Other conditions existed that would affect the measured water level.

Level reading date: 1955-01-27 Feet below surface: 35.84
Feet to sea level: Not Reported
Note: Other conditions existed that would affect the measured water level.

Level reading date: 1954-12-30 Feet below surface: 36.92
Feet to sea level: Not Reported
Note: Other conditions existed that would affect the measured water level.

Level reading date: 1954-11-29 Feet below surface: 38.90
Feet to sea level: Not Reported
Note: Other conditions existed that would affect the measured water level.

Level reading date: 1954-10-29 Feet below surface: 39.64
Feet to sea level: Not Reported
Note: Other conditions existed that would affect the measured water level.

Level reading date: 1954-09-30 Feet below surface: 42.31
Feet to sea level: Not Reported
Note: Other conditions existed that would affect the measured water level.

Level reading date: 1954-08-26 Feet below surface: 42.55
Feet to sea level: Not Reported
Note: Other conditions existed that would affect the measured water level.

Level reading date: 1954-07-29 Feet below surface: 41.84
Feet to sea level: Not Reported
Note: Other conditions existed that would affect the measured water level.

Level reading date: 1954-06-28 Feet below surface: 39.43
Feet to sea level: Not Reported
Note: Other conditions existed that would affect the measured water level.

Level reading date: 1954-05-25 Feet below surface: 36.82
Feet to sea level: Not Reported
Note: Other conditions existed that would affect the measured water level.

Level reading date: 1954-04-30 Feet below surface: 37.20
Feet to sea level: Not Reported
Note: Other conditions existed that would affect the measured water level.

Level reading date: 1954-03-31 Feet below surface: 37.94
Feet to sea level: Not Reported
Note: Other conditions existed that would affect the measured water level.

Level reading date: 1954-02-25 Feet below surface: 37.99
Feet to sea level: Not Reported
Note: Other conditions existed that would affect the measured water level.

Level reading date: 1954-01-25 Feet below surface: 40.70
Feet to sea level: Not Reported
Note: Other conditions existed that would affect the measured water level.

Level reading date:	1953-12-28	Feet below surface:	39.66
Feet to sea level:	Not Reported		
Note:	Other conditions existed that would affect the measured water level.		
Level reading date:	1953-11-23	Feet below surface:	40.06
Feet to sea level:	Not Reported		
Note:	Other conditions existed that would affect the measured water level.		
Level reading date:	1953-10-30	Feet below surface:	41.50
Feet to sea level:	Not Reported		
Note:	Other conditions existed that would affect the measured water level.		
Level reading date:	1953-09-28	Feet below surface:	42.12
Feet to sea level:	Not Reported		
Note:	Other conditions existed that would affect the measured water level.		
Level reading date:	1953-08-31	Feet below surface:	41.88
Feet to sea level:	Not Reported		
Note:	Other conditions existed that would affect the measured water level.		
Level reading date:	1953-07-29	Feet below surface:	43.92
Feet to sea level:	Not Reported		
Note:	Other conditions existed that would affect the measured water level.		
Level reading date:	1953-06-25	Feet below surface:	39.54
Feet to sea level:	Not Reported		
Note:	Other conditions existed that would affect the measured water level.		
Level reading date:	1953-05-28	Feet below surface:	38.17
Feet to sea level:	Not Reported		
Note:	Other conditions existed that would affect the measured water level.		
Level reading date:	1953-04-28	Feet below surface:	39.94
Feet to sea level:	Not Reported		
Note:	Other conditions existed that would affect the measured water level.		
Level reading date:	1953-03-31	Feet below surface:	34.55
Feet to sea level:	Not Reported		
Note:	Other conditions existed that would affect the measured water level.		
Level reading date:	1953-02-25	Feet below surface:	33.41
Feet to sea level:	Not Reported		
Note:	Other conditions existed that would affect the measured water level.		
Level reading date:	1953-01-28	Feet below surface:	33.15
Feet to sea level:	Not Reported		
Note:	Other conditions existed that would affect the measured water level.		
Level reading date:	1952-12-31	Feet below surface:	34.10
Feet to sea level:	Not Reported		
Note:	Other conditions existed that would affect the measured water level.		
Level reading date:	1952-11-28	Feet below surface:	36.09
Feet to sea level:	Not Reported		
Note:	Other conditions existed that would affect the measured water level.		
Level reading date:	1952-10-29	Feet below surface:	37.19
Feet to sea level:	Not Reported		
Note:	Other conditions existed that would affect the measured water level.		
Level reading date:	1952-09-30	Feet below surface:	38.44
Feet to sea level:	Not Reported		

Note: Other conditions existed that would affect the measured water level.

Level reading date: 1952-08-28 Feet below surface: 38.54
Feet to sea level: Not Reported
Note: Other conditions existed that would affect the measured water level.

Level reading date: 1952-07-31 Feet below surface: 35.20
Feet to sea level: Not Reported
Note: Other conditions existed that would affect the measured water level.

Level reading date: 1952-06-26 Feet below surface: 35.12
Feet to sea level: Not Reported
Note: Other conditions existed that would affect the measured water level.

Level reading date: 1952-05-29 Feet below surface: 34.47
Feet to sea level: Not Reported
Note: Other conditions existed that would affect the measured water level.

Level reading date: 1952-04-28 Feet below surface: 33.30
Feet to sea level: Not Reported
Note: Other conditions existed that would affect the measured water level.

Level reading date: 1952-03-31 Feet below surface: 33.97
Feet to sea level: Not Reported
Note: Other conditions existed that would affect the measured water level.

Level reading date: 1952-02-26 Feet below surface: 35.72
Feet to sea level: Not Reported
Note: Other conditions existed that would affect the measured water level.

Level reading date: 1952-01-30 Feet below surface: 36.67
Feet to sea level: Not Reported
Note: Other conditions existed that would affect the measured water level.

Level reading date: 1951-12-24 Feet below surface: 39.18
Feet to sea level: Not Reported
Note: Other conditions existed that would affect the measured water level.

Level reading date: 1951-11-26 Feet below surface: 42.40
Feet to sea level: Not Reported
Note: Other conditions existed that would affect the measured water level.

Level reading date: 1951-10-31 Feet below surface: 44.31
Feet to sea level: Not Reported
Note: Other conditions existed that would affect the measured water level.

Level reading date: 1951-09-24 Feet below surface: 44.67
Feet to sea level: Not Reported
Note: Other conditions existed that would affect the measured water level.

Level reading date: 1951-08-30 Feet below surface: 43.75
Feet to sea level: Not Reported
Note: Other conditions existed that would affect the measured water level.

Level reading date: 1951-06-27 Feet below surface: 41.34
Feet to sea level: Not Reported
Note: Other conditions existed that would affect the measured water level.

Level reading date: 1951-05-25 Feet below surface: 39.37
Feet to sea level: Not Reported
Note: Other conditions existed that would affect the measured water level.

Level reading date:	1951-04-23	Feet below surface:	39.40
Feet to sea level:	Not Reported		
Note:	Other conditions existed that would affect the measured water level.		
Level reading date:	1951-03-29	Feet below surface:	35.20
Feet to sea level:	Not Reported		
Note:	Other conditions existed that would affect the measured water level.		
Level reading date:	1951-02-28	Feet below surface:	33.68
Feet to sea level:	Not Reported		
Note:	Other conditions existed that would affect the measured water level.		
Level reading date:	1951-01-31	Feet below surface:	31.56
Feet to sea level:	Not Reported		
Note:	Other conditions existed that would affect the measured water level.		
Level reading date:	1950-12-27	Feet below surface:	33.91
Feet to sea level:	Not Reported		
Note:	Other conditions existed that would affect the measured water level.		
Level reading date:	1950-12-04	Feet below surface:	34.40
Feet to sea level:	Not Reported		
Note:	Other conditions existed that would affect the measured water level.		
Level reading date:	1950-10-30	Feet below surface:	37.31
Feet to sea level:	Not Reported		
Note:	Other conditions existed that would affect the measured water level.		
Level reading date:	1950-09-28	Feet below surface:	37.43
Feet to sea level:	Not Reported		
Note:	Other conditions existed that would affect the measured water level.		
Level reading date:	1950-08-30	Feet below surface:	38.91
Feet to sea level:	Not Reported		
Note:	Other conditions existed that would affect the measured water level.		
Level reading date:	1950-07-31	Feet below surface:	36.35
Feet to sea level:	Not Reported		
Note:	Other conditions existed that would affect the measured water level.		
Level reading date:	1950-07-06	Feet below surface:	37.34
Feet to sea level:	Not Reported		
Note:	Other conditions existed that would affect the measured water level.		
Level reading date:	1950-05-07	Feet below surface:	33.08
Feet to sea level:	Not Reported		
Note:	Other conditions existed that would affect the measured water level.		
Level reading date:	1950-04-10	Feet below surface:	30.43
Feet to sea level:	Not Reported		
Note:	Other conditions existed that would affect the measured water level.		
Level reading date:	1950-03-06	Feet below surface:	28.53
Feet to sea level:	Not Reported		
Note:	Other conditions existed that would affect the measured water level.		
Level reading date:	1950-01-27	Feet below surface:	30.50
Feet to sea level:	Not Reported		
Note:	Other conditions existed that would affect the measured water level.		
Level reading date:	1949-12-23	Feet below surface:	32.74
Feet to sea level:	Not Reported		

Note:	Other conditions existed that would affect the measured water level.		
Level reading date:	1949-12-06	Feet below surface:	33.64
Feet to sea level:	Not Reported		
Note:	Other conditions existed that would affect the measured water level.		
Level reading date:	1949-10-29	Feet below surface:	35.54
Feet to sea level:	Not Reported		
Note:	Other conditions existed that would affect the measured water level.		
Level reading date:	1949-09-30	Feet below surface:	37.11
Feet to sea level:	Not Reported		
Note:	Other conditions existed that would affect the measured water level.		
Level reading date:	1949-09-08	Feet below surface:	35.51
Feet to sea level:	Not Reported		
Note:	Other conditions existed that would affect the measured water level.		
Level reading date:	1949-08-02	Feet below surface:	37.00
Feet to sea level:	Not Reported		
Note:	Other conditions existed that would affect the measured water level.		
Level reading date:	1949-07-01	Feet below surface:	34.37
Feet to sea level:	Not Reported		
Note:	Other conditions existed that would affect the measured water level.		
Level reading date:	1949-05-24	Feet below surface:	33.72
Feet to sea level:	Not Reported		
Note:	Other conditions existed that would affect the measured water level.		
Level reading date:	1949-04-26	Feet below surface:	30.84
Feet to sea level:	Not Reported		
Note:	Other conditions existed that would affect the measured water level.		
Level reading date:	1949-03-25	Feet below surface:	26.70
Feet to sea level:	Not Reported		
Note:	Other conditions existed that would affect the measured water level.		
Level reading date:	1949-02-25	Feet below surface:	27.18
Feet to sea level:	Not Reported		
Note:	Other conditions existed that would affect the measured water level.		
Level reading date:	1949-01-21	Feet below surface:	29.08
Feet to sea level:	Not Reported		
Note:	Other conditions existed that would affect the measured water level.		
Level reading date:	1948-12-21	Feet below surface:	29.90
Feet to sea level:	Not Reported		
Note:	Other conditions existed that would affect the measured water level.		
Level reading date:	1948-10-22	Feet below surface:	31.17
Feet to sea level:	Not Reported		
Note:	Other conditions existed that would affect the measured water level.		
Level reading date:	1948-09-28	Feet below surface:	34.02
Feet to sea level:	Not Reported		
Note:	Other conditions existed that would affect the measured water level.		
Level reading date:	1948-08-30	Feet below surface:	34.77
Feet to sea level:	Not Reported		
Note:	A nearby site that taps the same aquifer was being pumped.		

Level reading date:	1948-07-26	Feet below surface:	35.79
Feet to sea level:	Not Reported		
Note:	A nearby site that taps the same aquifer was being pumped.		

Level reading date:	1948-06-29	Feet below surface:	34.88
Feet to sea level:	Not Reported		
Note:	A nearby site that taps the same aquifer was being pumped.		

Level reading date:	1948-04-01	Feet below surface:	27.02
Feet to sea level:	Not Reported		
Note:	Other conditions existed that would affect the measured water level.		

Level reading date:	1948-02-14	Feet below surface:	25.59
Feet to sea level:	Not Reported		
Note:	Other conditions existed that would affect the measured water level.		

Level reading date:	1948-01-27	Feet below surface:	26.69
Feet to sea level:	Not Reported		
Note:	Other conditions existed that would affect the measured water level.		

Level reading date:	1947-12-26	Feet below surface:	23.75
Feet to sea level:	Not Reported		
Note:	Other conditions existed that would affect the measured water level.		

Level reading date:	1947-12-01	Feet below surface:	25.77
Feet to sea level:	Not Reported		
Note:	Other conditions existed that would affect the measured water level.		

Level reading date:	1947-10-27	Feet below surface:	25.98
Feet to sea level:	Not Reported		
Note:	Other conditions existed that would affect the measured water level.		

Level reading date:	1947-09-26	Feet below surface:	27.58
Feet to sea level:	Not Reported		
Note:	A nearby site that taps the same aquifer was being pumped.		

Level reading date:	1947-06-05	Feet below surface:	25.58
Feet to sea level:	Not Reported		
Note:	A nearby site that taps the same aquifer was being pumped.		

Level reading date:	1947-05-01	Feet below surface:	24.21
Feet to sea level:	Not Reported		
Note:	A nearby site that taps the same aquifer was being pumped.		

Level reading date:	1947-04-04	Feet below surface:	16.62
Feet to sea level:	Not Reported		
Note:	Other conditions existed that would affect the measured water level.		

Level reading date:	1947-03-07	Feet below surface:	15.93
Feet to sea level:	Not Reported		
Note:	Other conditions existed that would affect the measured water level.		

Level reading date:	1947-02-04	Feet below surface:	16.53
Feet to sea level:	Not Reported		
Note:	Other conditions existed that would affect the measured water level.		

Level reading date:	1946-12-30	Feet below surface:	17.58
Feet to sea level:	Not Reported		
Note:	Other conditions existed that would affect the measured water level.		

Level reading date:	1946-09-06	Feet below surface:	23.20
Feet to sea level:	Not Reported	Note:	The site had been pumped recently.

Level reading date:	1946-05-06	Feet below surface:	16.21
Feet to sea level:	Not Reported		
Note:	Other conditions existed that would affect the measured water level.		
Level reading date:	1946-03-01	Feet below surface:	16.86
Feet to sea level:	Not Reported		
Note:	Other conditions existed that would affect the measured water level.		
Level reading date:	1946-02-05	Feet below surface:	14.64
Feet to sea level:	Not Reported		
Note:	Other conditions existed that would affect the measured water level.		
Level reading date:	1945-12-30	Feet below surface:	15.15
Feet to sea level:	Not Reported		
Note:	Other conditions existed that would affect the measured water level.		
Level reading date:	1945-12-04	Feet below surface:	16.50
Feet to sea level:	Not Reported		
Note:	Other conditions existed that would affect the measured water level.		
Level reading date:	1945-11-05	Feet below surface:	17.27
Feet to sea level:	Not Reported		
Note:	Other conditions existed that would affect the measured water level.		
Level reading date:	1945-10-02	Feet below surface:	22.16
Feet to sea level:	Not Reported		
Note:	Other conditions existed that would affect the measured water level.		
Level reading date:	1945-08-07	Feet below surface:	17.35
Feet to sea level:	Not Reported		
Note:	Other conditions existed that would affect the measured water level.		
Level reading date:	1945-07-10	Feet below surface:	20.35
Feet to sea level:	Not Reported		
Note:	Other conditions existed that would affect the measured water level.		
Level reading date:	1945-06-06	Feet below surface:	13.34
Feet to sea level:	Not Reported		
Note:	Other conditions existed that would affect the measured water level.		
Level reading date:	1945-04-30	Feet below surface:	10.64
Feet to sea level:	Not Reported	Note:	Not Reported
Level reading date:	1945-03-08	Feet below surface:	12.95
Feet to sea level:	Not Reported		
Note:	Other conditions existed that would affect the measured water level.		
Level reading date:	1945-02-05	Feet below surface:	13.64
Feet to sea level:	Not Reported		
Note:	Other conditions existed that would affect the measured water level.		
Level reading date:	1944-12-31	Feet below surface:	14.62
Feet to sea level:	Not Reported		
Note:	Other conditions existed that would affect the measured water level.		
Level reading date:	1944-11-27	Feet below surface:	13.48
Feet to sea level:	Not Reported		
Note:	Other conditions existed that would affect the measured water level.		
Level reading date:	1944-10-30	Feet below surface:	19.27
Feet to sea level:	Not Reported		
Note:	Other conditions existed that would affect the measured water level.		

Level reading date:	1944-09-25	Feet below surface:	26.60
Feet to sea level:	Not Reported	Note:	The site had been pumped recently.

Level reading date:	1944-08-28	Feet below surface:	21.97
Feet to sea level:	Not Reported		
Note:	Other conditions existed that would affect the measured water level.		

Level reading date:	1944-08-01	Feet below surface:	18.11
Feet to sea level:	Not Reported		
Note:	Other conditions existed that would affect the measured water level.		

Level reading date:	1944-07-03	Feet below surface:	12.64
Feet to sea level:	Not Reported		
Note:	Other conditions existed that would affect the measured water level.		

Level reading date:	1944-05-02	Feet below surface:	11.91
Feet to sea level:	Not Reported		
Note:	Other conditions existed that would affect the measured water level.		

Level reading date:	1944-04-07	Feet below surface:	14.19
Feet to sea level:	Not Reported		
Note:	Other conditions existed that would affect the measured water level.		

Level reading date:	1944-03-01	Feet below surface:	12.14
Feet to sea level:	Not Reported		
Note:	Other conditions existed that would affect the measured water level.		

Level reading date:	1944-01-26	Feet below surface:	13.65
Feet to sea level:	Not Reported		
Note:	Other conditions existed that would affect the measured water level.		

Level reading date:	1943-12-29	Feet below surface:	14.88
Feet to sea level:	Not Reported		
Note:	Other conditions existed that would affect the measured water level.		

Level reading date:	1943-12-02	Feet below surface:	17.27
Feet to sea level:	Not Reported		
Note:	Other conditions existed that would affect the measured water level.		

Level reading date:	1943-11-01	Feet below surface:	15.99
Feet to sea level:	Not Reported		
Note:	Other conditions existed that would affect the measured water level.		

Level reading date:	1943-09-27	Feet below surface:	20.32
Feet to sea level:	Not Reported	Note:	The site had been pumped recently.

Level reading date:	1943-08-21	Feet below surface:	17.19
Feet to sea level:	Not Reported		
Note:	Other conditions existed that would affect the measured water level.		

Level reading date:	1943-07-28	Feet below surface:	17.15
Feet to sea level:	Not Reported		
Note:	Other conditions existed that would affect the measured water level.		

Level reading date:	1943-06-23	Feet below surface:	16.28
Feet to sea level:	Not Reported		
Note:	Other conditions existed that would affect the measured water level.		

Level reading date:	1943-05-26	Feet below surface:	11.50
Feet to sea level:	Not Reported		
Note:	Other conditions existed that would affect the measured water level.		

Level reading date:	1943-04-28	Feet below surface:	10.67
Feet to sea level:	Not Reported	Note:	Not Reported
Level reading date:	1943-03-31	Feet below surface:	26.82
Feet to sea level:	Not Reported	Note:	The site was being pumped.
Level reading date:	1943-02-25	Feet below surface:	11.90
Feet to sea level:	Not Reported		
Note:	Other conditions existed that would affect the measured water level.		
Level reading date:	1943-01-29	Feet below surface:	13.35
Feet to sea level:	Not Reported		
Note:	Other conditions existed that would affect the measured water level.		
Level reading date:	1942-12-30	Feet below surface:	15.48
Feet to sea level:	Not Reported		
Note:	Other conditions existed that would affect the measured water level.		
Level reading date:	1942-12-04	Feet below surface:	15.32
Feet to sea level:	Not Reported		
Note:	Other conditions existed that would affect the measured water level.		
Level reading date:	1942-11-06	Feet below surface:	17.06
Feet to sea level:	Not Reported		
Note:	Other conditions existed that would affect the measured water level.		
Level reading date:	1942-10-09	Feet below surface:	16.35
Feet to sea level:	Not Reported		
Note:	Other conditions existed that would affect the measured water level.		
Level reading date:	1942-09-11	Feet below surface:	18.00
Feet to sea level:	Not Reported		
Note:	Other conditions existed that would affect the measured water level.		
Level reading date:	1942-08-14	Feet below surface:	16.38
Feet to sea level:	Not Reported		
Note:	Other conditions existed that would affect the measured water level.		
Level reading date:	1942-07-17	Feet below surface:	20.80
Feet to sea level:	Not Reported		
Note:	Other conditions existed that would affect the measured water level.		
Level reading date:	1942-06-19	Feet below surface:	12.20
Feet to sea level:	Not Reported		
Note:	Other conditions existed that would affect the measured water level.		
Level reading date:	1942-05-22	Feet below surface:	11.31
Feet to sea level:	Not Reported		
Note:	Other conditions existed that would affect the measured water level.		
Level reading date:	1942-04-24	Feet below surface:	9.97
Feet to sea level:	Not Reported	Note:	Not Reported
Level reading date:	1942-03-23	Feet below surface:	10.56
Feet to sea level:	Not Reported	Note:	Not Reported
Level reading date:	1942-02-23	Feet below surface:	11.51
Feet to sea level:	Not Reported		
Note:	Other conditions existed that would affect the measured water level.		
Level reading date:	1942-01-16	Feet below surface:	11.89
Feet to sea level:	Not Reported		

Note: Other conditions existed that would affect the measured water level.

Level reading date: 1942-01-03 Feet below surface: 12.31
Feet to sea level: Not Reported
Note: Other conditions existed that would affect the measured water level.

Level reading date: 1941-12-19 Feet below surface: 13.05
Feet to sea level: Not Reported
Note: Other conditions existed that would affect the measured water level.

Level reading date: 1941-12-05 Feet below surface: 13.95
Feet to sea level: Not Reported
Note: Other conditions existed that would affect the measured water level.

Level reading date: 1941-11-24 Feet below surface: 14.19
Feet to sea level: Not Reported
Note: Other conditions existed that would affect the measured water level.

Level reading date: 1941-11-08 Feet below surface: 14.69
Feet to sea level: Not Reported
Note: Other conditions existed that would affect the measured water level.

Level reading date: 1941-10-20 Feet below surface: 15.98
Feet to sea level: Not Reported
Note: Other conditions existed that would affect the measured water level.

Level reading date: 1941-10-04 Feet below surface: 19.55
Feet to sea level: Not Reported
Note: Other conditions existed that would affect the measured water level.

Level reading date: 1941-09-22 Feet below surface: 17.48
Feet to sea level: Not Reported
Note: Other conditions existed that would affect the measured water level.

Level reading date: 1941-09-08 Feet below surface: 18.52
Feet to sea level: Not Reported
Note: Other conditions existed that would affect the measured water level.

Level reading date: 1941-08-25 Feet below surface: 17.47
Feet to sea level: Not Reported
Note: Other conditions existed that would affect the measured water level.

Level reading date: 1941-08-11 Feet below surface: 16.12
Feet to sea level: Not Reported
Note: Other conditions existed that would affect the measured water level.

Level reading date: 1941-08-04 Feet below surface: 38.48
Feet to sea level: Not Reported Note: The site was being pumped.

Level reading date: 1941-07-28 Feet below surface: 17.01
Feet to sea level: Not Reported
Note: Other conditions existed that would affect the measured water level.

Level reading date: 1941-07-21 Feet below surface: 22.82
Feet to sea level: Not Reported
Note: Other conditions existed that would affect the measured water level.

Level reading date: 1941-07-16 Feet below surface: 15.04
Feet to sea level: Not Reported
Note: Other conditions existed that would affect the measured water level.

Level reading date: 1941-07-07 Feet below surface: 14.19

Feet to sea level:	Not Reported		
Note:	Other conditions existed that would affect the measured water level.		
Level reading date:	1941-06-30	Feet below surface:	36.30
Feet to sea level:	Not Reported	Note:	The site was being pumped.
Level reading date:	1941-06-16	Feet below surface:	12.22
Feet to sea level:	Not Reported		
Note:	Other conditions existed that would affect the measured water level.		
Level reading date:	1941-06-09	Feet below surface:	12.28
Feet to sea level:	Not Reported		
Note:	Other conditions existed that would affect the measured water level.		
Level reading date:	1941-05-24	Feet below surface:	12.31
Feet to sea level:	Not Reported		
Note:	Other conditions existed that would affect the measured water level.		
Level reading date:	1941-05-13	Feet below surface:	12.13
Feet to sea level:	Not Reported		
Note:	Other conditions existed that would affect the measured water level.		
Level reading date:	1941-05-01	Feet below surface:	12.00
Feet to sea level:	Not Reported	Note:	Not Reported

K55
North
1/4 - 1/2 Mile
Higher

CA WELLS **CAEDF0000099014**

Well ID:	T0608300738-MW-7R	Well Type:	MONITORING
Source:	EDF	Other Name:	MW-7R
GAMA PFAS Testing:	Not Reported		
Groundwater Quality Data:	https://gamagroundwater.waterboards.ca.gov/gama/gamamap/public/GamaDataDisplay.asp?dataset=EDF&samp_date=&global_id=T0608300738&assigned_name=MW-7R&store_num=		
GeoTracker Data:	https://geotracker.waterboards.ca.gov/profile_report.asp?cmd=MWEDFResults&global_id=T0608300738&assigned_name=MW-7R		

K56
North
1/4 - 1/2 Mile
Higher

CA WELLS **CAEDF0000118920**

Well ID:	T0608300738-MW-9	Well Type:	MONITORING
Source:	EDF	Other Name:	MW-9
GAMA PFAS Testing:	Not Reported		
Groundwater Quality Data:	https://gamagroundwater.waterboards.ca.gov/gama/gamamap/public/GamaDataDisplay.asp?dataset=EDF&samp_date=&global_id=T0608300738&assigned_name=MW-9&store_num=		
GeoTracker Data:	https://geotracker.waterboards.ca.gov/profile_report.asp?cmd=MWEDFResults&global_id=T0608300738&assigned_name=MW-9		

GEOCHECK® - PHYSICAL SETTING SOURCE MAP FINDINGS

Map ID
Direction
Distance
Elevation | Database | EDR ID Number

L57
North
1/4 - 1/2 Mile
Higher

FED USGS **USGS40000144225**

Organization ID:	USGS-CA		
Organization Name:	USGS California Water Science Center		
Monitor Location:	004N028W17A008S	Type:	Well
Description:	Not Reported	HUC:	18060013
Drainage Area:	Not Reported	Drainage Area Units:	Not Reported
Contrib Drainage Area:	Not Reported	Contrib Drainage Area Unts:	Not Reported
Aquifer:	California Coastal Basin aquifers		
Formation Type:	Not Reported	Aquifer Type:	Not Reported
Construction Date:	19600101	Well Depth:	440
Well Depth Units:	ft	Well Hole Depth:	440
Well Hole Depth Units:	ft		

K58
North
1/4 - 1/2 Mile
Higher

CA WELLS **CAEDF0000004140**

Well ID:	T0608300738-MW-3	Well Type:	MONITORING
Source:	EDF	Other Name:	MW-3
GAMA PFAS Testing:	Not Reported		
Groundwater Quality Data:	https://gamagroundwater.waterboards.ca.gov/gama/gamamap/public/GamaDataDisplay.asp?dataset=EDF&samp_date=&global_id=T0608300738&assigned_name=MW-3&store_num=		
GeoTracker Data:	https://geotracker.waterboards.ca.gov/profile_report.asp?cmd=MWEDFResults&global_id=T0608300738&assigned_name=MW-3		

M59
NE
1/4 - 1/2 Mile
Higher

CA WELLS **CAUSGSN00002430**

Well ID:	USGS-342545119491501	Well Type:	UNK
Source:	United States Geological Survey		
Other Name:	USGS-342545119491501	GAMA PFAS Testing:	Not Reported
Groundwater Quality Data:	https://gamagroundwater.waterboards.ca.gov/gama/gamamap/public/GamaDataDisplay.asp?dataset=USGSNEW&samp_date=&global_id=&assigned_name=USGS-342545119491501&store_num=		
GeoTracker Data:	Not Reported		

M60
NE
1/4 - 1/2 Mile
Higher

FED USGS **USGS40000144083**

Organization ID:	USGS-CA		
Organization Name:	USGS California Water Science Center		
Monitor Location:	004N028W16F005S	Type:	Well
Description:	Not Reported	HUC:	18060013
Drainage Area:	Not Reported	Drainage Area Units:	Not Reported
Contrib Drainage Area:	Not Reported	Contrib Drainage Area Unts:	Not Reported
Aquifer:	California Coastal Basin aquifers		

Formation Type:	Not Reported	Aquifer Type:	Not Reported
Construction Date:	Not Reported	Well Depth:	Not Reported
Well Depth Units:	Not Reported	Well Hole Depth:	Not Reported
Well Hole Depth Units:	Not Reported		

N61
NNW **CA WELLS** **CAUSGSN00003101**
1/4 - 1/2 Mile
Higher

Well ID:	USGS-342552119494402	Well Type:	UNK
Source:	United States Geological Survey		
Other Name:	USGS-342552119494402	GAMA PFAS Testing:	Not Reported
Groundwater Quality Data:	https://gamagroundwater.waterboards.ca.gov/gama/gamamap/public/GamaDataDisplay.asp?dataset=USGSNEW&samp_date=&global_id=&assigned_name=USGS-342552119494402&store_num=		
GeoTracker Data:	Not Reported		

N62
NNW **FED USGS** **USGS40000144203**
1/4 - 1/2 Mile
Higher

Organization ID:	USGS-CA		
Organization Name:	USGS California Water Science Center		
Monitor Location:	004N028W17H001S	Type:	Well
Description:	Not Reported	HUC:	18060013
Drainage Area:	Not Reported	Drainage Area Units:	Not Reported
Contrib Drainage Area:	Not Reported	Contrib Drainage Area Unts:	Not Reported
Aquifer:	California Coastal Basin aquifers		
Formation Type:	Not Reported	Aquifer Type:	Not Reported
Construction Date:	19350101	Well Depth:	190
Well Depth Units:	ft	Well Hole Depth:	190
Well Hole Depth Units:	ft		

Ground water levels,Number of Measurements:	2	Level reading date:	1941-05-06
Feet below surface:	14	Feet to sea level:	Not Reported
Note:	Other conditions existed that would affect the measured water level.		

Level reading date:	1935-06-02	Feet below surface:	26
Feet to sea level:	Not Reported		
Note:	Other conditions existed that would affect the measured water level.		

N63
NNW **FED USGS** **USGS40000144204**
1/4 - 1/2 Mile
Higher

Organization ID:	USGS-CA		
Organization Name:	USGS California Water Science Center		
Monitor Location:	004N028W17H012S	Type:	Well
Description:	Not Reported	HUC:	18060013
Drainage Area:	Not Reported	Drainage Area Units:	Not Reported
Contrib Drainage Area:	Not Reported	Contrib Drainage Area Unts:	Not Reported
Aquifer:	California Coastal Basin aquifers		
Formation Type:	Not Reported	Aquifer Type:	Not Reported
Construction Date:	19460101	Well Depth:	Not Reported

Well Depth Units:	Not Reported	Well Hole Depth:	100
Well Hole Depth Units:	ft		

Ground water levels,Number of Measurements:	4	Level reading date:	1955-12-29
Feet below surface:	15.70	Feet to sea level:	Not Reported
Note:	Not Reported		
Level reading date:	1955-11-28	Feet below surface:	17.06
Feet to sea level:	Not Reported	Note:	Not Reported
Level reading date:	1955-10-27	Feet below surface:	16.65
Feet to sea level:	Not Reported	Note:	Not Reported
Level reading date:	1955-09-30	Feet below surface:	16.30
Feet to sea level:	Not Reported	Note:	Not Reported

K64
North
1/4 - 1/2 Mile
Higher

CA WELLS **CAEDF0000044792**

Well ID:	T0608300738-MW-2	Well Type:	MONITORING
Source:	EDF	Other Name:	MW-2
GAMA PFAS Testing:	Not Reported		
Groundwater Quality Data:	https://gamagroundwater.waterboards.ca.gov/gama/gamamap/public/GamaDataDisplay.asp?dataset=EDF&samp_date=&global_id=T0608300738&assigned_name=MW-2&store_num=		
GeoTracker Data:	https://geotracker.waterboards.ca.gov/profile_report.asp?cmd=MWEDFResults&global_id=T0608300738&assigned_name=MW-2		

K65
North
1/4 - 1/2 Mile
Higher

CA WELLS **CAEDF0000079932**

Well ID:	T0608300738-MW-8	Well Type:	MONITORING
Source:	EDF	Other Name:	MW-8
GAMA PFAS Testing:	Not Reported		
Groundwater Quality Data:	https://gamagroundwater.waterboards.ca.gov/gama/gamamap/public/GamaDataDisplay.asp?dataset=EDF&samp_date=&global_id=T0608300738&assigned_name=MW-8&store_num=		
GeoTracker Data:	https://geotracker.waterboards.ca.gov/profile_report.asp?cmd=MWEDFResults&global_id=T0608300738&assigned_name=MW-8		

K66
North
1/4 - 1/2 Mile
Higher

CA WELLS **CAEDF0000015374**

Well ID:	T0608300738-GPW-2	Well Type:	MONITORING
Source:	EDF	Other Name:	GPW-2
GAMA PFAS Testing:	Not Reported		
Groundwater Quality Data:	https://gamagroundwater.waterboards.ca.gov/gama/gamamap/public/GamaDataDisplay.asp?dataset=EDF&samp_date=&global_id=T0608300738&assigned_name=GPW-2&store_num=		
GeoTracker Data:	https://geotracker.waterboards.ca.gov/profile_report.asp?cmd=MWEDFResults&global_id=T0608300738&assigned_name=GPW-2		

Map ID
Direction
Distance
Elevation | Database | EDR ID Number

K67
North
1/4 - 1/2 Mile
Higher

CA WELLS **CAEDF0000074131**

Well ID:	T0608300738-MW-1	Well Type:	MONITORING
Source:	EDF	Other Name:	MW-1
GAMA PFAS Testing:	Not Reported		
Groundwater Quality Data:	https://gamagroundwater.waterboards.ca.gov/gama/gamamap/public/GamaDataDisplay.asp?dataset=EDF&samp_date=&global_id=T0608300738&assigned_name=MW-1&store_num=		
GeoTracker Data:	https://geotracker.waterboards.ca.gov/profile_report.asp?cmd=MWEDFResults&global_id=T0608300738&assigned_name=MW-1		

K68
North
1/4 - 1/2 Mile
Higher

CA WELLS **CAEDF0000058028**

Well ID:	T0608300738-GPW-1B	Well Type:	MONITORING
Source:	EDF	Other Name:	GPW-1B
GAMA PFAS Testing:	Not Reported		
Groundwater Quality Data:	https://gamagroundwater.waterboards.ca.gov/gama/gamamap/public/GamaDataDisplay.asp?dataset=EDF&samp_date=&global_id=T0608300738&assigned_name=GPW-1B&store_num=		
GeoTracker Data:	https://geotracker.waterboards.ca.gov/profile_report.asp?cmd=MWEDFResults&global_id=T0608300738&assigned_name=GPW-1B		

K69
North
1/4 - 1/2 Mile
Higher

CA WELLS **CAEDF0000081084**

Well ID:	T0608300738-MW-5	Well Type:	MONITORING
Source:	EDF	Other Name:	MW-5
GAMA PFAS Testing:	Not Reported		
Groundwater Quality Data:	https://gamagroundwater.waterboards.ca.gov/gama/gamamap/public/GamaDataDisplay.asp?dataset=EDF&samp_date=&global_id=T0608300738&assigned_name=MW-5&store_num=		
GeoTracker Data:	https://geotracker.waterboards.ca.gov/profile_report.asp?cmd=MWEDFResults&global_id=T0608300738&assigned_name=MW-5		

M70
NE
1/4 - 1/2 Mile
Higher

FED USGS **USGS40000144111**

Organization ID:	USGS-CA		
Organization Name:	USGS California Water Science Center		
Monitor Location:	004N028W16F007S	Type:	Well
Description:	Not Reported	HUC:	18060013
Drainage Area:	Not Reported	Drainage Area Units:	Not Reported
Contrib Drainage Area:	Not Reported	Contrib Drainage Area Unts:	Not Reported
Aquifer:	California Coastal Basin aquifers		
Formation Type:	Not Reported	Aquifer Type:	Not Reported
Construction Date:	19600101	Well Depth:	459
Well Depth Units:	ft	Well Hole Depth:	459

Well Hole Depth Units: ft

O71
NE **CA WELLS** **CADWR0000016058**
1/4 - 1/2 Mile
Higher

Well ID:	04N28W16F001S	Well Type:	UNK
Source:	Department of Water Resources		
Other Name:	04N28W16F001S	GAMA PFAS Testing:	Not Reported
Groundwater Quality Data:	https://gamagroundwater.waterboards.ca.gov/gama/gamamap/public/GamaDataDisplay.asp?dataset=DWR&samp_date=&global_id=&assigned_name=04N28W16F001S&store_num=		
GeoTracker Data:	Not Reported		

L72
North **FED USGS** **USGS40000144235**
1/4 - 1/2 Mile
Higher

Organization ID:	USGS-CA		
Organization Name:	USGS California Water Science Center		
Monitor Location:	004N028W17A010S	Type:	Well
Description:	Not Reported	HUC:	18060013
Drainage Area:	Not Reported	Drainage Area Units:	Not Reported
Contrib Drainage Area:	Not Reported	Contrib Drainage Area Unts:	Not Reported
Aquifer:	California Coastal Basin aquifers		
Formation Type:	Not Reported	Aquifer Type:	Not Reported
Construction Date:	19740101	Well Depth:	275
Well Depth Units:	ft	Well Hole Depth:	275
Well Hole Depth Units:	ft		

Ground water levels,Number of Measurements:	2	Level reading date:	1976-07-08
Feet below surface:	40.14	Feet to sea level:	Not Reported
Note:	Not Reported		

Level reading date:	1976-07-01	Feet below surface:	40.00
Feet to sea level:	Not Reported	Note:	Not Reported

K73
North **FED USGS** **USGS40000144236**
1/4 - 1/2 Mile
Higher

Organization ID:	USGS-CA		
Organization Name:	USGS California Water Science Center		
Monitor Location:	004N028W17A009S	Type:	Well
Description:	Not Reported	HUC:	18060013
Drainage Area:	Not Reported	Drainage Area Units:	Not Reported
Contrib Drainage Area:	Not Reported	Contrib Drainage Area Unts:	Not Reported
Aquifer:	California Coastal Basin aquifers		
Formation Type:	Not Reported	Aquifer Type:	Not Reported
Construction Date:	19730101	Well Depth:	270
Well Depth Units:	ft	Well Hole Depth:	302
Well Hole Depth Units:	ft		

Ground water levels,Number of Measurements:	1	Level reading date:	1973-07-31
Feet below surface:	29.5	Feet to sea level:	Not Reported
Note:	Other conditions existed that would affect the measured water level.		

74
NNW
1/4 - 1/2 Mile
Higher

FED USGS **USGS40000144205**

Organization ID:	USGS-CA		
Organization Name:	USGS California Water Science Center		
Monitor Location:	004N028W17G001S	Type:	Well
Description:	Not Reported	HUC:	18060013
Drainage Area:	Not Reported	Drainage Area Units:	Not Reported
Contrib Drainage Area:	Not Reported	Contrib Drainage Area Unts:	Not Reported
Aquifer:	California Coastal Basin aquifers		
Formation Type:	Not Reported	Aquifer Type:	Not Reported
Construction Date:	Not Reported	Well Depth:	188
Well Depth Units:	ft	Well Hole Depth:	201
Well Hole Depth Units:	ft		

Ground water levels,Number of Measurements:	32	Level reading date:	1942-10-09
Feet below surface:	15.02	Feet to sea level:	Not Reported
Note:	Not Reported		

Level reading date:	1942-09-11	Feet below surface:	15.51
Feet to sea level:	Not Reported	Note:	Not Reported
Level reading date:	1942-08-14	Feet below surface:	18.92
Feet to sea level:	Not Reported	Note:	The site was being pumped.
Level reading date:	1942-07-17	Feet below surface:	19.33
Feet to sea level:	Not Reported	Note:	The site was being pumped.
Level reading date:	1942-06-19	Feet below surface:	10.43
Feet to sea level:	Not Reported	Note:	Not Reported
Level reading date:	1942-05-22	Feet below surface:	8.46
Feet to sea level:	Not Reported	Note:	Not Reported
Level reading date:	1942-04-24	Feet below surface:	11.65
Feet to sea level:	Not Reported	Note:	The site was being pumped.
Level reading date:	1942-03-23	Feet below surface:	14.98
Feet to sea level:	Not Reported	Note:	The site was being pumped.
Level reading date:	1942-02-23	Feet below surface:	9.07
Feet to sea level:	Not Reported	Note:	Not Reported
Level reading date:	1942-01-16	Feet below surface:	10.30
Feet to sea level:	Not Reported	Note:	Not Reported
Level reading date:	1942-01-03	Feet below surface:	10.77
Feet to sea level:	Not Reported	Note:	Not Reported
Level reading date:	1941-12-19	Feet below surface:	11.80
Feet to sea level:	Not Reported	Note:	Not Reported
Level reading date:	1941-12-05	Feet below surface:	12.81
Feet to sea level:	Not Reported	Note:	Not Reported

Level reading date:	1941-11-22	Feet below surface:	18.65
Feet to sea level:	Not Reported	Note:	The site was being pumped.
Level reading date:	1941-11-08	Feet below surface:	13.52
Feet to sea level:	Not Reported	Note:	Not Reported
Level reading date:	1941-10-20	Feet below surface:	14.73
Feet to sea level:	Not Reported	Note:	Not Reported
Level reading date:	1941-10-04	Feet below surface:	16.25
Feet to sea level:	Not Reported	Note:	Not Reported
Level reading date:	1941-09-22	Feet below surface:	14.90
Feet to sea level:	Not Reported	Note:	Not Reported
Level reading date:	1941-08-23	Feet below surface:	15.49
Feet to sea level:	Not Reported	Note:	Not Reported
Level reading date:	1941-08-11	Feet below surface:	16.15
Feet to sea level:	Not Reported	Note:	Not Reported
Level reading date:	1941-08-04	Feet below surface:	15.86
Feet to sea level:	Not Reported	Note:	Not Reported
Level reading date:	1941-07-21	Feet below surface:	14.77
Feet to sea level:	Not Reported	Note:	Not Reported
Level reading date:	1941-07-16	Feet below surface:	14.80
Feet to sea level:	Not Reported	Note:	Not Reported
Level reading date:	1941-07-07	Feet below surface:	14.15
Feet to sea level:	Not Reported	Note:	Not Reported
Level reading date:	1941-06-30	Feet below surface:	31.01
Feet to sea level:	Not Reported	Note:	The site was being pumped.
Level reading date:	1941-06-21	Feet below surface:	11.52
Feet to sea level:	Not Reported	Note:	Not Reported
Level reading date:	1941-06-09	Feet below surface:	12.89
Feet to sea level:	Not Reported	Note:	Not Reported
Level reading date:	1941-06-02	Feet below surface:	12.77
Feet to sea level:	Not Reported	Note:	Not Reported
Level reading date:	1941-05-24	Feet below surface:	11.60
Feet to sea level:	Not Reported	Note:	Not Reported
Level reading date:	1941-05-17	Feet below surface:	11.76
Feet to sea level:	Not Reported	Note:	Not Reported
Level reading date:	1941-05-05	Feet below surface:	11.44
Feet to sea level:	Not Reported	Note:	Not Reported
Level reading date:	1941-05-01	Feet below surface:	11.00
Feet to sea level:	Not Reported	Note:	Not Reported

GEOCHECK® - PHYSICAL SETTING SOURCE MAP FINDINGS

Map ID
Direction
Distance
Elevation | Database | EDR ID Number

L75
North
1/4 - 1/2 Mile
Higher

CA WELLS **CAEDF0000051858**

Well ID:	T0608300738-GPW-3A	Well Type:	MONITORING
Source:	EDF	Other Name:	GPW-3A
GAMA PFAS Testing:	Not Reported		
Groundwater Quality Data:	https://gamagroundwater.waterboards.ca.gov/gama/gamamap/public/GamaDataDisplay.asp?dataset=EDF&samp_date=&global_id=T0608300738&assigned_name=GPW-3A&store_num=		
GeoTracker Data:	https://geotracker.waterboards.ca.gov/profile_report.asp?cmd=MWEDFResults&global_id=T0608300738&assigned_name=GPW-3A		

M76
ENE
1/4 - 1/2 Mile
Higher

FED USGS **USGS40000144082**

Organization ID:	USGS-CA		
Organization Name:	USGS California Water Science Center		
Monitor Location:	004N028W16F006S	Type:	Well
Description:	Not Reported	HUC:	18060013
Drainage Area:	Not Reported	Drainage Area Units:	Not Reported
Contrib Drainage Area:	Not Reported	Contrib Drainage Area Unts:	Not Reported
Aquifer:	California Coastal Basin aquifers		
Formation Type:	Not Reported	Aquifer Type:	Not Reported
Construction Date:	19480101	Well Depth:	357
Well Depth Units:	ft	Well Hole Depth:	357
Well Hole Depth Units:	ft		

O77
NE
1/4 - 1/2 Mile
Higher

FED USGS **USGS40000144182**

Organization ID:	USGS-CA		
Organization Name:	USGS California Water Science Center		
Monitor Location:	004N028W16F001S	Type:	Well
Description:	Not Reported	HUC:	18060013
Drainage Area:	Not Reported	Drainage Area Units:	Not Reported
Contrib Drainage Area:	Not Reported	Contrib Drainage Area Unts:	Not Reported
Aquifer:	California Coastal Basin aquifers		
Formation Type:	Not Reported	Aquifer Type:	Not Reported
Construction Date:	Not Reported	Well Depth:	208
Well Depth Units:	ft	Well Hole Depth:	208
Well Hole Depth Units:	ft		

Ground water levels,Number of Measurements:	1	Level reading date:	1946-04-08
Feet below surface:	38.5	Feet to sea level:	Not Reported
Note:	Other conditions existed that would affect the measured water level.		

Map ID
Direction
Distance
Elevation | Database | EDR ID Number

O78
NE
1/4 - 1/2 Mile
Higher | **FED USGS** | **USGS40000144183**

Organization ID:	USGS-CA		
Organization Name:	USGS California Water Science Center		
Monitor Location:	004N028W16F002S	Type:	Well
Description:	Not Reported	HUC:	18060013
Drainage Area:	Not Reported	Drainage Area Units:	Not Reported
Contrib Drainage Area:	Not Reported	Contrib Drainage Area Unts:	Not Reported
Aquifer:	California Coastal Basin aquifers		
Formation Type:	Not Reported	Aquifer Type:	Not Reported
Construction Date:	Not Reported	Well Depth:	Not Reported
Well Depth Units:	Not Reported	Well Hole Depth:	165
Well Hole Depth Units:	ft		

Ground water levels,Number of Measurements:	144	Level reading date:	1956-03-30
Feet below surface:	59.15	Feet to sea level:	Not Reported
Note:	Other conditions existed that would affect the measured water level.		

Level reading date:	1956-02-27	Feet below surface:	57.25
Feet to sea level:	Not Reported		
Note:	Other conditions existed that would affect the measured water level.		

Level reading date:	1956-01-30	Feet below surface:	58.20
Feet to sea level:	Not Reported		
Note:	Other conditions existed that would affect the measured water level.		

Level reading date:	1956-01-10	Feet below surface:	59.12
Feet to sea level:	Not Reported		
Note:	Other conditions existed that would affect the measured water level.		

Level reading date:	1955-11-28	Feet below surface:	62.30
Feet to sea level:	Not Reported		
Note:	Other conditions existed that would affect the measured water level.		

Level reading date:	1955-10-27	Feet below surface:	69.88
Feet to sea level:	Not Reported		
Note:	Other conditions existed that would affect the measured water level.		

Level reading date:	1955-09-30	Feet below surface:	72.41
Feet to sea level:	Not Reported		
Note:	Other conditions existed that would affect the measured water level.		

Level reading date:	1955-08-29	Feet below surface:	71.99
Feet to sea level:	Not Reported		
Note:	Other conditions existed that would affect the measured water level.		

Level reading date:	1955-07-26	Feet below surface:	69.86
Feet to sea level:	Not Reported		
Note:	Other conditions existed that would affect the measured water level.		

Level reading date:	1955-06-28	Feet below surface:	64.00
Feet to sea level:	Not Reported		
Note:	Other conditions existed that would affect the measured water level.		

Level reading date:	1955-03-31	Feet below surface:	58.70
Feet to sea level:	Not Reported		

Note: Other conditions existed that would affect the measured water level.

Level reading date: 1955-02-25 Feet below surface: 59.25
Feet to sea level: Not Reported
Note: Other conditions existed that would affect the measured water level.

Level reading date: 1955-01-28 Feet below surface: 59.65
Feet to sea level: Not Reported
Note: Other conditions existed that would affect the measured water level.

Level reading date: 1954-12-30 Feet below surface: 61.56
Feet to sea level: Not Reported
Note: Other conditions existed that would affect the measured water level.

Level reading date: 1954-11-29 Feet below surface: 65.81
Feet to sea level: Not Reported
Note: Other conditions existed that would affect the measured water level.

Level reading date: 1954-10-29 Feet below surface: 66.90
Feet to sea level: Not Reported
Note: Other conditions existed that would affect the measured water level.

Level reading date: 1954-09-30 Feet below surface: 70.26
Feet to sea level: Not Reported
Note: Other conditions existed that would affect the measured water level.

Level reading date: 1954-08-26 Feet below surface: 70.87
Feet to sea level: Not Reported
Note: Other conditions existed that would affect the measured water level.

Level reading date: 1954-07-29 Feet below surface: 75.27
Feet to sea level: Not Reported
Note: Other conditions existed that would affect the measured water level.

Level reading date: 1954-06-28 Feet below surface: 68.89
Feet to sea level: Not Reported
Note: Other conditions existed that would affect the measured water level.

Level reading date: 1954-05-25 Feet below surface: 61.39
Feet to sea level: Not Reported
Note: Other conditions existed that would affect the measured water level.

Level reading date: 1954-04-30 Feet below surface: 61.95
Feet to sea level: Not Reported
Note: Other conditions existed that would affect the measured water level.

Level reading date: 1954-03-31 Feet below surface: 61.85
Feet to sea level: Not Reported
Note: Other conditions existed that would affect the measured water level.

Level reading date: 1954-02-25 Feet below surface: 62.08
Feet to sea level: Not Reported
Note: Other conditions existed that would affect the measured water level.

Level reading date: 1954-01-25 Feet below surface: 66.25
Feet to sea level: Not Reported
Note: Other conditions existed that would affect the measured water level.

Level reading date: 1953-12-28 Feet below surface: 69.44
Feet to sea level: Not Reported
Note: Other conditions existed that would affect the measured water level.

Level reading date:	1953-11-23	Feet below surface:	64.69
Feet to sea level:	Not Reported		
Note:	Other conditions existed that would affect the measured water level.		
Level reading date:	1953-10-30	Feet below surface:	68.75
Feet to sea level:	Not Reported		
Note:	Other conditions existed that would affect the measured water level.		
Level reading date:	1953-09-28	Feet below surface:	70.12
Feet to sea level:	Not Reported		
Note:	Other conditions existed that would affect the measured water level.		
Level reading date:	1953-08-31	Feet below surface:	70.20
Feet to sea level:	Not Reported		
Note:	Other conditions existed that would affect the measured water level.		
Level reading date:	1953-07-29	Feet below surface:	80.09
Feet to sea level:	Not Reported		
Note:	Other conditions existed that would affect the measured water level.		
Level reading date:	1953-05-28	Feet below surface:	69.98
Feet to sea level:	Not Reported		
Note:	Other conditions existed that would affect the measured water level.		
Level reading date:	1953-03-31	Feet below surface:	66.97
Feet to sea level:	Not Reported		
Note:	A nearby site that taps the same aquifer was being pumped.		
Level reading date:	1952-05-29	Feet below surface:	24.42
Feet to sea level:	Not Reported		
Note:	Other conditions existed that would affect the measured water level.		
Level reading date:	1952-03-01	Feet below surface:	55.25
Feet to sea level:	Not Reported		
Note:	Other conditions existed that would affect the measured water level.		
Level reading date:	1952-02-26	Feet below surface:	59.62
Feet to sea level:	Not Reported		
Note:	Other conditions existed that would affect the measured water level.		
Level reading date:	1952-01-30	Feet below surface:	61.70
Feet to sea level:	Not Reported		
Note:	Other conditions existed that would affect the measured water level.		
Level reading date:	1951-12-24	Feet below surface:	65.03
Feet to sea level:	Not Reported		
Note:	Other conditions existed that would affect the measured water level.		
Level reading date:	1951-11-26	Feet below surface:	69.52
Feet to sea level:	Not Reported		
Note:	Other conditions existed that would affect the measured water level.		
Level reading date:	1951-10-31	Feet below surface:	81.57
Feet to sea level:	Not Reported		
Note:	Other conditions existed that would affect the measured water level.		
Level reading date:	1951-09-25	Feet below surface:	85.03
Feet to sea level:	Not Reported		
Note:	Other conditions existed that would affect the measured water level.		
Level reading date:	1951-08-30	Feet below surface:	91.95
Feet to sea level:	Not Reported		

Note:	Other conditions existed that would affect the measured water level.		
Level reading date:	1951-07-30	Feet below surface:	86.46
Feet to sea level:	Not Reported		
Note:	Other conditions existed that would affect the measured water level.		
Level reading date:	1951-06-26	Feet below surface:	82.25
Feet to sea level:	Not Reported		
Note:	Other conditions existed that would affect the measured water level.		
Level reading date:	1951-05-25	Feet below surface:	81.17
Feet to sea level:	Not Reported		
Note:	Other conditions existed that would affect the measured water level.		
Level reading date:	1951-04-23	Feet below surface:	98.85
Feet to sea level:	Not Reported		
Note:	Other conditions existed that would affect the measured water level.		
Level reading date:	1951-03-29	Feet below surface:	76.07
Feet to sea level:	Not Reported		
Note:	Other conditions existed that would affect the measured water level.		
Level reading date:	1951-02-28	Feet below surface:	62.46
Feet to sea level:	Not Reported		
Note:	Other conditions existed that would affect the measured water level.		
Level reading date:	1951-01-31	Feet below surface:	56.85
Feet to sea level:	Not Reported		
Note:	Other conditions existed that would affect the measured water level.		
Level reading date:	1950-12-27	Feet below surface:	58.73
Feet to sea level:	Not Reported		
Note:	Other conditions existed that would affect the measured water level.		
Level reading date:	1950-12-04	Feet below surface:	59.78
Feet to sea level:	Not Reported		
Note:	Other conditions existed that would affect the measured water level.		
Level reading date:	1950-10-30	Feet below surface:	65.55
Feet to sea level:	Not Reported		
Note:	Other conditions existed that would affect the measured water level.		
Level reading date:	1950-09-28	Feet below surface:	67.24
Feet to sea level:	Not Reported		
Note:	Other conditions existed that would affect the measured water level.		
Level reading date:	1950-08-30	Feet below surface:	71.92
Feet to sea level:	Not Reported		
Note:	Other conditions existed that would affect the measured water level.		
Level reading date:	1950-07-31	Feet below surface:	80.05
Feet to sea level:	Not Reported		
Note:	Other conditions existed that would affect the measured water level.		
Level reading date:	1950-07-06	Feet below surface:	74.85
Feet to sea level:	Not Reported		
Note:	Other conditions existed that would affect the measured water level.		
Level reading date:	1950-06-06	Feet below surface:	88.57
Feet to sea level:	Not Reported		
Note:	Other conditions existed that would affect the measured water level.		

Level reading date:	1950-05-07	Feet below surface:	61.62
Feet to sea level:	Not Reported		
Note:	Other conditions existed that would affect the measured water level.		
Level reading date:	1950-04-10	Feet below surface:	55.79
Feet to sea level:	Not Reported		
Note:	Other conditions existed that would affect the measured water level.		
Level reading date:	1950-03-06	Feet below surface:	52.96
Feet to sea level:	Not Reported		
Note:	Other conditions existed that would affect the measured water level.		
Level reading date:	1950-01-27	Feet below surface:	53.06
Feet to sea level:	Not Reported		
Note:	Other conditions existed that would affect the measured water level.		
Level reading date:	1949-12-23	Feet below surface:	54.78
Feet to sea level:	Not Reported		
Note:	Other conditions existed that would affect the measured water level.		
Level reading date:	1949-12-06	Feet below surface:	59.52
Feet to sea level:	Not Reported		
Note:	Other conditions existed that would affect the measured water level.		
Level reading date:	1949-10-29	Feet below surface:	60.55
Feet to sea level:	Not Reported		
Note:	Other conditions existed that would affect the measured water level.		
Level reading date:	1949-09-30	Feet below surface:	69.23
Feet to sea level:	Not Reported		
Note:	Other conditions existed that would affect the measured water level.		
Level reading date:	1949-09-08	Feet below surface:	65.95
Feet to sea level:	Not Reported		
Note:	Other conditions existed that would affect the measured water level.		
Level reading date:	1949-08-02	Feet below surface:	85.29
Feet to sea level:	Not Reported		
Note:	A nearby site that taps the same aquifer was being pumped.		
Level reading date:	1949-07-01	Feet below surface:	80.62
Feet to sea level:	Not Reported		
Note:	Other conditions existed that would affect the measured water level.		
Level reading date:	1949-05-24	Feet below surface:	62.38
Feet to sea level:	Not Reported		
Note:	Other conditions existed that would affect the measured water level.		
Level reading date:	1949-04-26	Feet below surface:	60.44
Feet to sea level:	Not Reported		
Note:	Other conditions existed that would affect the measured water level.		
Level reading date:	1949-03-25	Feet below surface:	47.53
Feet to sea level:	Not Reported		
Note:	Other conditions existed that would affect the measured water level.		
Level reading date:	1949-02-28	Feet below surface:	48.17
Feet to sea level:	Not Reported		
Note:	Other conditions existed that would affect the measured water level.		
Level reading date:	1949-01-21	Feet below surface:	49.27
Feet to sea level:	Not Reported		

Note:	Other conditions existed that would affect the measured water level.		
Level reading date:	1948-12-21	Feet below surface:	52.80
Feet to sea level:	Not Reported		
Note:	Other conditions existed that would affect the measured water level.		
Level reading date:	1948-10-22	Feet below surface:	55.98
Feet to sea level:	Not Reported		
Note:	Other conditions existed that would affect the measured water level.		
Level reading date:	1948-09-28	Feet below surface:	64.80
Feet to sea level:	Not Reported		
Note:	A nearby site that taps the same aquifer was being pumped.		
Level reading date:	1948-08-30	Feet below surface:	75.10
Feet to sea level:	Not Reported		
Note:	Other conditions existed that would affect the measured water level.		
Level reading date:	1948-07-26	Feet below surface:	73.85
Feet to sea level:	Not Reported		
Note:	Other conditions existed that would affect the measured water level.		
Level reading date:	1948-06-29	Feet below surface:	78.37
Feet to sea level:	Not Reported		
Note:	Other conditions existed that would affect the measured water level.		
Level reading date:	1948-05-05	Feet below surface:	64.59
Feet to sea level:	Not Reported		
Note:	A nearby site that taps the same aquifer was being pumped.		
Level reading date:	1948-04-01	Feet below surface:	52.06
Feet to sea level:	Not Reported		
Note:	Other conditions existed that would affect the measured water level.		
Level reading date:	1948-02-24	Feet below surface:	49.54
Feet to sea level:	Not Reported		
Note:	Other conditions existed that would affect the measured water level.		
Level reading date:	1948-01	Feet below surface:	54.03
Feet to sea level:	Not Reported		
Note:	Other conditions existed that would affect the measured water level.		
Level reading date:	1947-12-26	Feet below surface:	40.66
Feet to sea level:	Not Reported		
Note:	Other conditions existed that would affect the measured water level.		
Level reading date:	1947-12-01	Feet below surface:	49.86
Feet to sea level:	Not Reported		
Note:	Other conditions existed that would affect the measured water level.		
Level reading date:	1947-10-27	Feet below surface:	48.30
Feet to sea level:	Not Reported		
Note:	A nearby site that taps the same aquifer was being pumped.		
Level reading date:	1947-09-26	Feet below surface:	50.31
Feet to sea level:	Not Reported		
Note:	A nearby site that taps the same aquifer was being pumped.		
Level reading date:	1947-08-01	Feet below surface:	76.70
Feet to sea level:	Not Reported		
Note:	A nearby site that taps the same aquifer was being pumped.		

Level reading date:	1947-06-05	Feet below surface:	49.89
Feet to sea level:	Not Reported		
Note:	A nearby site that taps the same aquifer was being pumped.		
Level reading date:	1947-05-01	Feet below surface:	51.54
Feet to sea level:	Not Reported		
Note:	A nearby site that taps the same aquifer was being pumped.		
Level reading date:	1947-04-04	Feet below surface:	34.33
Feet to sea level:	Not Reported		
Note:	Other conditions existed that would affect the measured water level.		
Level reading date:	1947-03-07	Feet below surface:	34.86
Feet to sea level:	Not Reported		
Note:	Other conditions existed that would affect the measured water level.		
Level reading date:	1947-02-04	Feet below surface:	34.71
Feet to sea level:	Not Reported	Note:	Not Reported
Level reading date:	1946-12-30	Feet below surface:	36.09
Feet to sea level:	Not Reported	Note:	Not Reported
Level reading date:	1946-09-06	Feet below surface:	46.21
Feet to sea level:	Not Reported		
Note:	A nearby site that taps the same aquifer was being pumped.		
Level reading date:	1946-07-05	Feet below surface:	43.82
Feet to sea level:	Not Reported		
Note:	A nearby site that taps the same aquifer was being pumped.		
Level reading date:	1946-05-06	Feet below surface:	35.29
Feet to sea level:	Not Reported		
Note:	A nearby site that taps the same aquifer was being pumped.		
Level reading date:	1946-03	Feet below surface:	30.07
Feet to sea level:	Not Reported		
Note:	Other conditions existed that would affect the measured water level.		
Level reading date:	1946-02-05	Feet below surface:	30.38
Feet to sea level:	Not Reported		
Note:	Other conditions existed that would affect the measured water level.		
Level reading date:	1945-12-30	Feet below surface:	31.69
Feet to sea level:	Not Reported		
Note:	Other conditions existed that would affect the measured water level.		
Level reading date:	1945-12-04	Feet below surface:	33.32
Feet to sea level:	Not Reported		
Note:	Other conditions existed that would affect the measured water level.		
Level reading date:	1945-11-05	Feet below surface:	33.73
Feet to sea level:	Not Reported		
Note:	Other conditions existed that would affect the measured water level.		
Level reading date:	1945-10-02	Feet below surface:	38.84
Feet to sea level:	Not Reported		
Note:	Other conditions existed that would affect the measured water level.		
Level reading date:	1945-09-07	Feet below surface:	35.53
Feet to sea level:	Not Reported		
Note:	Other conditions existed that would affect the measured water level.		

Level reading date:	1945-08-07	Feet below surface:	39.65
Feet to sea level:	Not Reported		
Note:	Other conditions existed that would affect the measured water level.		
Level reading date:	1945-07-10	Feet below surface:	36.26
Feet to sea level:	Not Reported		
Note:	Other conditions existed that would affect the measured water level.		
Level reading date:	1945-06-06	Feet below surface:	38.76
Feet to sea level:	Not Reported		
Note:	Other conditions existed that would affect the measured water level.		
Level reading date:	1945-04-30	Feet below surface:	27.80
Feet to sea level:	Not Reported		
Note:	Other conditions existed that would affect the measured water level.		
Level reading date:	1945-03-08	Feet below surface:	28.42
Feet to sea level:	Not Reported		
Note:	Other conditions existed that would affect the measured water level.		
Level reading date:	1945-02-05	Feet below surface:	29.31
Feet to sea level:	Not Reported		
Note:	Other conditions existed that would affect the measured water level.		
Level reading date:	1944-12-31	Feet below surface:	30.42
Feet to sea level:	Not Reported		
Note:	A nearby site that taps the same aquifer was being pumped.		
Level reading date:	1944-11-27	Feet below surface:	31.72
Feet to sea level:	Not Reported		
Note:	Other conditions existed that would affect the measured water level.		
Level reading date:	1944-10-30	Feet below surface:	35.41
Feet to sea level:	Not Reported		
Note:	Other conditions existed that would affect the measured water level.		
Level reading date:	1944-09-25	Feet below surface:	37.08
Feet to sea level:	Not Reported		
Note:	Other conditions existed that would affect the measured water level.		
Level reading date:	1944-08-28	Feet below surface:	47.20
Feet to sea level:	Not Reported		
Note:	A nearby site that taps the same aquifer was being pumped.		
Level reading date:	1944-08-01	Feet below surface:	36.77
Feet to sea level:	Not Reported		
Note:	Other conditions existed that would affect the measured water level.		
Level reading date:	1944-07-03	Feet below surface:	27.79
Feet to sea level:	Not Reported		
Note:	Other conditions existed that would affect the measured water level.		
Level reading date:	1944-06-03	Feet below surface:	26.26
Feet to sea level:	Not Reported		
Note:	Other conditions existed that would affect the measured water level.		
Level reading date:	1944-05-02	Feet below surface:	26.69
Feet to sea level:	Not Reported		
Note:	Other conditions existed that would affect the measured water level.		
Level reading date:	1944-04-07	Feet below surface:	26.96
Feet to sea level:	Not Reported		

Note:	Other conditions existed that would affect the measured water level.		
Level reading date:	1944-03-01	Feet below surface:	27.12
Feet to sea level:	Not Reported		
Note:	Other conditions existed that would affect the measured water level.		
Level reading date:	1944-01-26	Feet below surface:	28.73
Feet to sea level:	Not Reported		
Note:	Other conditions existed that would affect the measured water level.		
Level reading date:	1943-12-29	Feet below surface:	30.56
Feet to sea level:	Not Reported		
Note:	Other conditions existed that would affect the measured water level.		
Level reading date:	1943-12-02	Feet below surface:	33.14
Feet to sea level:	Not Reported		
Note:	Other conditions existed that would affect the measured water level.		
Level reading date:	1943-11-01	Feet below surface:	31.49
Feet to sea level:	Not Reported		
Note:	Other conditions existed that would affect the measured water level.		
Level reading date:	1943-09-27	Feet below surface:	34.59
Feet to sea level:	Not Reported		
Note:	Other conditions existed that would affect the measured water level.		
Level reading date:	1943-08-21	Feet below surface:	36.09
Feet to sea level:	Not Reported		
Note:	Other conditions existed that would affect the measured water level.		
Level reading date:	1943-08-11	Feet below surface:	26.31
Feet to sea level:	Not Reported		
Note:	Other conditions existed that would affect the measured water level.		
Level reading date:	1941-09-22	Feet below surface:	33.65
Feet to sea level:	Not Reported		
Note:	Other conditions existed that would affect the measured water level.		
Level reading date:	1941-09-08	Feet below surface:	34.72
Feet to sea level:	Not Reported		
Note:	Other conditions existed that would affect the measured water level.		
Level reading date:	1941-08-25	Feet below surface:	37.27
Feet to sea level:	Not Reported		
Note:	Other conditions existed that would affect the measured water level.		
Level reading date:	1941-08-11	Feet below surface:	33.70
Feet to sea level:	Not Reported		
Note:	Other conditions existed that would affect the measured water level.		
Level reading date:	1941-08-04	Feet below surface:	36.35
Feet to sea level:	Not Reported		
Note:	Other conditions existed that would affect the measured water level.		
Level reading date:	1941-07-28	Feet below surface:	36.09
Feet to sea level:	Not Reported		
Note:	Other conditions existed that would affect the measured water level.		
Level reading date:	1941-07-21	Feet below surface:	38.43
Feet to sea level:	Not Reported		
Note:	Other conditions existed that would affect the measured water level.		

Level reading date:	1941-07-16	Feet below surface:	35.44
Feet to sea level:	Not Reported		
Note:	Other conditions existed that would affect the measured water level.		
Level reading date:	1941-07-07	Feet below surface:	38.06
Feet to sea level:	Not Reported		
Note:	Other conditions existed that would affect the measured water level.		
Level reading date:	1941-06-30	Feet below surface:	30.02
Feet to sea level:	Not Reported		
Note:	A nearby site that taps the same aquifer was being pumped.		
Level reading date:	1941-06-16	Feet below surface:	27.48
Feet to sea level:	Not Reported		
Note:	Other conditions existed that would affect the measured water level.		
Level reading date:	1941-06-07	Feet below surface:	29.09
Feet to sea level:	Not Reported		
Note:	A nearby site that taps the same aquifer was being pumped.		
Level reading date:	1941-06-02	Feet below surface:	28.22
Feet to sea level:	Not Reported		
Note:	A nearby site that taps the same aquifer was being pumped.		
Level reading date:	1941-05-25	Feet below surface:	27.73
Feet to sea level:	Not Reported		
Note:	Other conditions existed that would affect the measured water level.		
Level reading date:	1941-05-14	Feet below surface:	27.93
Feet to sea level:	Not Reported		
Note:	Other conditions existed that would affect the measured water level.		
Level reading date:	1941-05-01	Feet below surface:	28.00
Feet to sea level:	Not Reported	Note:	Not Reported

O79
NE
1/4 - 1/2 Mile
Higher

FED USGS **USGS40000144184**

Organization ID:	USGS-CA		
Organization Name:	USGS California Water Science Center		
Monitor Location:	004N028W16F003S	Type:	Well
Description:	Not Reported	HUC:	18060013
Drainage Area:	Not Reported	Drainage Area Units:	Not Reported
Contrib Drainage Area:	Not Reported	Contrib Drainage Area Unts:	Not Reported
Aquifer:	California Coastal Basin aquifers		
Formation Type:	Not Reported	Aquifer Type:	Not Reported
Construction Date:	Not Reported	Well Depth:	Not Reported
Well Depth Units:	Not Reported	Well Hole Depth:	22
Well Hole Depth Units:	ft		

Ground water levels,Number of Measurements:	113	Level reading date:	1953-05-28
Feet below surface:	10.62	Feet to sea level:	Not Reported
Note:	Not Reported		
Level reading date:	1953-02-25	Feet below surface:	10.68
Feet to sea level:	Not Reported	Note:	Not Reported
Level reading date:	1952-05-29	Feet below surface:	10.03

Feet to sea level:	Not Reported	Note:	Not Reported
Level reading date:	1952-03-31	Feet below surface:	12.40
Feet to sea level:	Not Reported	Note:	Not Reported
Level reading date:	1952-02-26	Feet below surface:	16.01
Feet to sea level:	Not Reported	Note:	Not Reported
Level reading date:	1952-01-30	Feet below surface:	17.93
Feet to sea level:	Not Reported	Note:	Not Reported
Level reading date:	1951-12-24	Feet below surface:	19.58
Feet to sea level:	Not Reported	Note:	Not Reported
Level reading date:	1951-11-26	Feet below surface:	19.45
Feet to sea level:	Not Reported	Note:	Not Reported
Level reading date:	1951-10-31	Feet below surface:	19.53
Feet to sea level:	Not Reported	Note:	Not Reported
Level reading date:	1951-09-25	Feet below surface:	19.30
Feet to sea level:	Not Reported	Note:	Not Reported
Level reading date:	1951-08-30	Feet below surface:	19.24
Feet to sea level:	Not Reported	Note:	Not Reported
Level reading date:	1951-07-30	Feet below surface:	19.10
Feet to sea level:	Not Reported	Note:	Not Reported
Level reading date:	1951-06-26	Feet below surface:	19.04
Feet to sea level:	Not Reported	Note:	Not Reported
Level reading date:	1951-05-25	Feet below surface:	18.91
Feet to sea level:	Not Reported	Note:	Not Reported
Level reading date:	1951-04-23	Feet below surface:	18.80
Feet to sea level:	Not Reported	Note:	Not Reported
Level reading date:	1951-03-29	Feet below surface:	18.71
Feet to sea level:	Not Reported	Note:	Not Reported
Level reading date:	1951-02-28	Feet below surface:	18.51
Feet to sea level:	Not Reported	Note:	Not Reported
Level reading date:	1951-01-31	Feet below surface:	18.49
Feet to sea level:	Not Reported	Note:	Not Reported
Level reading date:	1950-12-27	Feet below surface:	18.30
Feet to sea level:	Not Reported	Note:	Not Reported
Level reading date:	1950-12-04	Feet below surface:	18.21
Feet to sea level:	Not Reported	Note:	Not Reported
Level reading date:	1950-10-30	Feet below surface:	17.99
Feet to sea level:	Not Reported	Note:	Not Reported
Level reading date:	1950-09-28	Feet below surface:	17.65
Feet to sea level:	Not Reported	Note:	Not Reported
Level reading date:	1950-08-30	Feet below surface:	17.60
Feet to sea level:	Not Reported	Note:	Not Reported

Level reading date:	1950-07-31	Feet below surface:	17.37
Feet to sea level:	Not Reported	Note:	Not Reported
Level reading date:	1950-07-06	Feet below surface:	17.35
Feet to sea level:	Not Reported	Note:	Not Reported
Level reading date:	1950-06-06	Feet below surface:	17.35
Feet to sea level:	Not Reported	Note:	Not Reported
Level reading date:	1950-05-07	Feet below surface:	16.76
Feet to sea level:	Not Reported	Note:	Not Reported
Level reading date:	1950-04-10	Feet below surface:	16.56
Feet to sea level:	Not Reported	Note:	Not Reported
Level reading date:	1950-03-06	Feet below surface:	16.70
Feet to sea level:	Not Reported	Note:	Not Reported
Level reading date:	1950-01-27	Feet below surface:	17.37
Feet to sea level:	Not Reported	Note:	Not Reported
Level reading date:	1949-12-23	Feet below surface:	17.74
Feet to sea level:	Not Reported	Note:	Not Reported
Level reading date:	1949-12-06	Feet below surface:	18.04
Feet to sea level:	Not Reported	Note:	Not Reported
Level reading date:	1949-10-29	Feet below surface:	17.79
Feet to sea level:	Not Reported	Note:	Not Reported
Level reading date:	1949-09-08	Feet below surface:	17.44
Feet to sea level:	Not Reported	Note:	Not Reported
Level reading date:	1949-08-02	Feet below surface:	17.22
Feet to sea level:	Not Reported		
Note:	A nearby site that taps the same aquifer was being pumped.		
Level reading date:	1949-07-01	Feet below surface:	16.87
Feet to sea level:	Not Reported	Note:	Not Reported
Level reading date:	1949-05-24	Feet below surface:	16.82
Feet to sea level:	Not Reported	Note:	Not Reported
Level reading date:	1949-04-26	Feet below surface:	16.76
Feet to sea level:	Not Reported	Note:	Not Reported
Level reading date:	1949-03-25	Feet below surface:	16.46
Feet to sea level:	Not Reported	Note:	Not Reported
Level reading date:	1949-02-25	Feet below surface:	17.44
Feet to sea level:	Not Reported	Note:	Not Reported
Level reading date:	1949-01-21	Feet below surface:	17.34
Feet to sea level:	Not Reported	Note:	Not Reported
Level reading date:	1948-12-21	Feet below surface:	17.38
Feet to sea level:	Not Reported	Note:	Not Reported
Level reading date:	1948-10-22	Feet below surface:	17.02
Feet to sea level:	Not Reported	Note:	Not Reported
Level reading date:	1948-09-28	Feet below surface:	16.89

Feet to sea level:	Not Reported		
Note:	A nearby site that taps the same aquifer was being pumped.		
Level reading date:	1948-08-30	Feet below surface:	16.67
Feet to sea level:	Not Reported	Note:	Not Reported
Level reading date:	1948-07-26	Feet below surface:	16.68
Feet to sea level:	Not Reported	Note:	Not Reported
Level reading date:	1948-06-29	Feet below surface:	16.49
Feet to sea level:	Not Reported	Note:	Not Reported
Level reading date:	1948-05-05	Feet below surface:	16.06
Feet to sea level:	Not Reported		
Note:	A nearby site that taps the same aquifer was being pumped.		
Level reading date:	1948-04-01	Feet below surface:	16.11
Feet to sea level:	Not Reported	Note:	Not Reported
Level reading date:	1948-02-24	Feet below surface:	16.18
Feet to sea level:	Not Reported	Note:	Not Reported
Level reading date:	1948-01-27	Feet below surface:	15.94
Feet to sea level:	Not Reported		
Note:	A nearby site that taps the same aquifer was being pumped.		
Level reading date:	1947-12-26	Feet below surface:	15.55
Feet to sea level:	Not Reported	Note:	Not Reported
Level reading date:	1947-12-01	Feet below surface:	15.25
Feet to sea level:	Not Reported	Note:	Not Reported
Level reading date:	1947-10-27	Feet below surface:	14.72
Feet to sea level:	Not Reported	Note:	Not Reported
Level reading date:	1947-09-26	Feet below surface:	14.52
Feet to sea level:	Not Reported	Note:	Not Reported
Level reading date:	1947-08-01	Feet below surface:	14.31
Feet to sea level:	Not Reported	Note:	Not Reported
Level reading date:	1947-06-05	Feet below surface:	14.05
Feet to sea level:	Not Reported	Note:	Not Reported
Level reading date:	1947-05-01	Feet below surface:	13.85
Feet to sea level:	Not Reported	Note:	Not Reported
Level reading date:	1947-04-04	Feet below surface:	13.48
Feet to sea level:	Not Reported	Note:	Not Reported
Level reading date:	1947-03-07	Feet below surface:	13.25
Feet to sea level:	Not Reported	Note:	Not Reported
Level reading date:	1947-02-04	Feet below surface:	13.33
Feet to sea level:	Not Reported	Note:	Not Reported
Level reading date:	1946-12-30	Feet below surface:	13.72
Feet to sea level:	Not Reported	Note:	Not Reported
Level reading date:	1946-09-06	Feet below surface:	14.28
Feet to sea level:	Not Reported	Note:	Not Reported

Level reading date:	1946-07-05	Feet below surface:	13.53
Feet to sea level:	Not Reported	Note:	Not Reported
Level reading date:	1946-05-08	Feet below surface:	12.92
Feet to sea level:	Not Reported	Note:	Not Reported
Level reading date:	1946-03	Feet below surface:	13.04
Feet to sea level:	Not Reported	Note:	Not Reported
Level reading date:	1946-02-05	Feet below surface:	13.04
Feet to sea level:	Not Reported	Note:	Not Reported
Level reading date:	1945-12-30	Feet below surface:	13.29
Feet to sea level:	Not Reported	Note:	Not Reported
Level reading date:	1945-12-04	Feet below surface:	13.88
Feet to sea level:	Not Reported	Note:	Not Reported
Level reading date:	1945-11-05	Feet below surface:	13.64
Feet to sea level:	Not Reported	Note:	Not Reported
Level reading date:	1945-10-02	Feet below surface:	13.22
Feet to sea level:	Not Reported	Note:	Not Reported
Level reading date:	1945-09-07	Feet below surface:	12.92
Feet to sea level:	Not Reported	Note:	Not Reported
Level reading date:	1945-08-07	Feet below surface:	12.44
Feet to sea level:	Not Reported	Note:	Not Reported
Level reading date:	1945-07-10	Feet below surface:	11.95
Feet to sea level:	Not Reported	Note:	Not Reported
Level reading date:	1945-06-06	Feet below surface:	11.53
Feet to sea level:	Not Reported	Note:	Not Reported
Level reading date:	1945-04-30	Feet below surface:	11.54
Feet to sea level:	Not Reported	Note:	Not Reported
Level reading date:	1945-03-27	Feet below surface:	11.80
Feet to sea level:	Not Reported	Note:	Not Reported
Level reading date:	1945-03-08	Feet below surface:	11.96
Feet to sea level:	Not Reported	Note:	Not Reported
Level reading date:	1945-02-05	Feet below surface:	12.41
Feet to sea level:	Not Reported	Note:	Not Reported
Level reading date:	1944-12-31	Feet below surface:	12.74
Feet to sea level:	Not Reported	Note:	Not Reported
Level reading date:	1944-11-27	Feet below surface:	12.44
Feet to sea level:	Not Reported	Note:	Not Reported
Level reading date:	1944-10-30	Feet below surface:	12.83
Feet to sea level:	Not Reported	Note:	Not Reported
Level reading date:	1944-09-25	Feet below surface:	12.39
Feet to sea level:	Not Reported	Note:	Not Reported
Level reading date:	1944-08-28	Feet below surface:	12.02
Feet to sea level:	Not Reported	Note:	Not Reported

Level reading date:	1944-08-01	Feet below surface:	11.70
Feet to sea level:	Not Reported	Note:	Not Reported
Level reading date:	1944-07-03	Feet below surface:	11.30
Feet to sea level:	Not Reported	Note:	Not Reported
Level reading date:	1944-06-03	Feet below surface:	11.00
Feet to sea level:	Not Reported	Note:	Not Reported
Level reading date:	1944-05-02	Feet below surface:	11.00
Feet to sea level:	Not Reported	Note:	Not Reported
Level reading date:	1944-04-07	Feet below surface:	11.00
Feet to sea level:	Not Reported	Note:	Not Reported
Level reading date:	1944-03-01	Feet below surface:	11.24
Feet to sea level:	Not Reported	Note:	Not Reported
Level reading date:	1944-01-26	Feet below surface:	12.14
Feet to sea level:	Not Reported	Note:	Not Reported
Level reading date:	1943-12-29	Feet below surface:	12.41
Feet to sea level:	Not Reported	Note:	Not Reported
Level reading date:	1943-12-02	Feet below surface:	13.00
Feet to sea level:	Not Reported	Note:	Not Reported
Level reading date:	1943-11-01	Feet below surface:	12.66
Feet to sea level:	Not Reported	Note:	Not Reported
Level reading date:	1943-09-27	Feet below surface:	11.35
Feet to sea level:	Not Reported	Note:	Not Reported
Level reading date:	1943-08-21	Feet below surface:	11.57
Feet to sea level:	Not Reported	Note:	Not Reported
Level reading date:	1943-08-11	Feet below surface:	11.42
Feet to sea level:	Not Reported	Note:	Not Reported
Level reading date:	1941-09-22	Feet below surface:	9.69
Feet to sea level:	Not Reported	Note:	Not Reported
Level reading date:	1941-09-08	Feet below surface:	9.51
Feet to sea level:	Not Reported	Note:	Not Reported
Level reading date:	1941-08-25	Feet below surface:	9.27
Feet to sea level:	Not Reported	Note:	Not Reported
Level reading date:	1941-08-11	Feet below surface:	9.02
Feet to sea level:	Not Reported	Note:	Not Reported
Level reading date:	1941-08-04	Feet below surface:	8.93
Feet to sea level:	Not Reported	Note:	Not Reported
Level reading date:	1941-07-28	Feet below surface:	8.79
Feet to sea level:	Not Reported	Note:	Not Reported
Level reading date:	1941-07-21	Feet below surface:	8.74
Feet to sea level:	Not Reported	Note:	Not Reported
Level reading date:	1941-07-16	Feet below surface:	8.64
Feet to sea level:	Not Reported	Note:	Not Reported

Level reading date:	1941-07-07	Feet below surface:	8.64
Feet to sea level:	Not Reported	Note:	Not Reported
Level reading date:	1941-06-30	Feet below surface:	8.47
Feet to sea level:	Not Reported	Note:	Not Reported
Level reading date:	1941-06-16	Feet below surface:	8.35
Feet to sea level:	Not Reported	Note:	Not Reported
Level reading date:	1941-06-07	Feet below surface:	8.29
Feet to sea level:	Not Reported	Note:	Not Reported
Level reading date:	1941-06-02	Feet below surface:	8.20
Feet to sea level:	Not Reported	Note:	Not Reported
Level reading date:	1941-05-25	Feet below surface:	8.15
Feet to sea level:	Not Reported	Note:	Not Reported
Level reading date:	1941-05-14	Feet below surface:	6.90
Feet to sea level:	Not Reported	Note:	Not Reported
Level reading date:	1941-05-01	Feet below surface:	7.00
Feet to sea level:	Not Reported	Note:	Not Reported

O80
NE
1/4 - 1/2 Mile
Higher

CA WELLS **CAUSGSN00008116**

Well ID:	USGS-342551119491701	Well Type:	UNK
Source:	United States Geological Survey		
Other Name:	USGS-342551119491701	GAMA PFAS Testing:	Not Reported
Groundwater Quality Data:	https://gamagroundwater.waterboards.ca.gov/gama/gamamap/public/GamaDataDisplay.asp?dataset=USGSNEW&samp_date=&global_id=&assigned_name=USGS-342551119491701&store_num=		
GeoTracker Data:	Not Reported		

O81
NE
1/4 - 1/2 Mile
Higher

CA WELLS **CADWR0000024783**

Well ID:	04N28W16F004S	Well Type:	UNK
Source:	Department of Water Resources		
Other Name:	04N28W16F004S	GAMA PFAS Testing:	Not Reported
Groundwater Quality Data:	https://gamagroundwater.waterboards.ca.gov/gama/gamamap/public/GamaDataDisplay.asp?dataset=DWR&samp_date=&global_id=&assigned_name=04N28W16F004S&store_num=		
GeoTracker Data:	Not Reported		

O82
NE
1/4 - 1/2 Mile
Higher

FED USGS **USGS40000144181**

Organization ID:	USGS-CA		
Organization Name:	USGS California Water Science Center		
Monitor Location:	004N028W16F008S	Type:	Well
Description:	Not Reported	HUC:	18060013

Drainage Area:	Not Reported	Drainage Area Units:	Not Reported
Contrib Drainage Area:	Not Reported	Contrib Drainage Area Unts:	Not Reported
Aquifer:	California Coastal Basin aquifers		
Formation Type:	Not Reported	Aquifer Type:	Not Reported
Construction Date:	19890202	Well Depth:	400
Well Depth Units:	ft	Well Hole Depth:	460
Well Hole Depth Units:	ft		

Ground water levels,Number of Measurements:	38	Level reading date:	2004-12-13
Feet below surface:	40.75	Feet to sea level:	Not Reported
Note:	Not Reported		
Level reading date:	2004-06-23	Feet below surface:	39.58
Feet to sea level:	Not Reported	Note:	Not Reported
Level reading date:	2003-12-16	Feet below surface:	41.64
Feet to sea level:	Not Reported	Note:	Not Reported
Level reading date:	2002-12-26	Feet below surface:	43.48
Feet to sea level:	Not Reported	Note:	Not Reported
Level reading date:	2002-06-18	Feet below surface:	45.85
Feet to sea level:	Not Reported	Note:	Not Reported
Level reading date:	2001-12-12	Feet below surface:	47.65
Feet to sea level:	Not Reported	Note:	Not Reported
Level reading date:	2001-06-19	Feet below surface:	48.47
Feet to sea level:	Not Reported	Note:	Not Reported
Level reading date:	2000-12-11	Feet below surface:	53.13
Feet to sea level:	Not Reported	Note:	Not Reported
Level reading date:	2000-06-28	Feet below surface:	54.03
Feet to sea level:	Not Reported	Note:	Not Reported
Level reading date:	1999-12-21	Feet below surface:	55.73
Feet to sea level:	Not Reported	Note:	Not Reported
Level reading date:	1999-06-16	Feet below surface:	57.38
Feet to sea level:	Not Reported	Note:	Not Reported
Level reading date:	1998-12-15	Feet below surface:	58.89
Feet to sea level:	Not Reported	Note:	Not Reported
Level reading date:	1998-06-30	Feet below surface:	62.45
Feet to sea level:	Not Reported	Note:	Not Reported
Level reading date:	1997-12-09	Feet below surface:	66.82
Feet to sea level:	Not Reported	Note:	Not Reported
Level reading date:	1997-06-24	Feet below surface:	68.23
Feet to sea level:	Not Reported	Note:	Not Reported
Level reading date:	1996-12-19	Feet below surface:	67.65
Feet to sea level:	Not Reported	Note:	Not Reported
Level reading date:	1996-06-25	Feet below surface:	70.36
Feet to sea level:	Not Reported	Note:	Not Reported
Level reading date:	1995-12-13	Feet below surface:	70.53

Feet to sea level:	Not Reported	Note:	Not Reported
Level reading date:	1995-06-14	Feet below surface:	71.23
Feet to sea level:	Not Reported	Note:	Not Reported
Level reading date:	1994-12-12	Feet below surface:	75.12
Feet to sea level:	Not Reported		
Note:	A nearby site that taps the same aquifer was being pumped.		
Level reading date:	1994-06-11	Feet below surface:	75.01
Feet to sea level:	Not Reported	Note:	Not Reported
Level reading date:	1993-12-13	Feet below surface:	74.11
Feet to sea level:	Not Reported	Note:	Not Reported
Level reading date:	1993-06-17	Feet below surface:	72.86
Feet to sea level:	Not Reported	Note:	Not Reported
Level reading date:	1993-03-19	Feet below surface:	73.57
Feet to sea level:	Not Reported	Note:	Not Reported
Level reading date:	1993-01-23	Feet below surface:	76.23
Feet to sea level:	Not Reported	Note:	Not Reported
Level reading date:	1992-09-09	Feet below surface:	77.64
Feet to sea level:	Not Reported	Note:	Not Reported
Level reading date:	1992-05-27	Feet below surface:	76.50
Feet to sea level:	Not Reported	Note:	Not Reported
Level reading date:	1992-03-30	Feet below surface:	75.81
Feet to sea level:	Not Reported	Note:	Not Reported
Level reading date:	1992-01-23	Feet below surface:	76.35
Feet to sea level:	Not Reported	Note:	Not Reported
Level reading date:	1991-10-28	Feet below surface:	76.65
Feet to sea level:	Not Reported	Note:	Not Reported
Level reading date:	1991-04-19	Feet below surface:	77.01
Feet to sea level:	Not Reported	Note:	Not Reported
Level reading date:	1991-02-03	Feet below surface:	75.07
Feet to sea level:	Not Reported	Note:	Not Reported
Level reading date:	1990-10-03	Feet below surface:	78.25
Feet to sea level:	Not Reported	Note:	Not Reported
Level reading date:	1990-05-11	Feet below surface:	74.80
Feet to sea level:	Not Reported	Note:	Not Reported
Level reading date:	1990-03-14	Feet below surface:	74.80
Feet to sea level:	Not Reported	Note:	Not Reported
Level reading date:	1990-01-03	Feet below surface:	75.35
Feet to sea level:	Not Reported	Note:	Not Reported
Level reading date:	1989-11-10	Feet below surface:	76.36
Feet to sea level:	Not Reported	Note:	Not Reported
Level reading date:	1989-08-09	Feet below surface:	75.90
Feet to sea level:	Not Reported	Note:	Not Reported

GEOCHECK® - PHYSICAL SETTING SOURCE MAP FINDINGS

Map ID
Direction
Distance
Elevation | Database | EDR ID Number

O83
NE
1/4 - 1/2 Mile
Higher

CA WELLS **CADWR9000008927**

State Well #:	04N28W16F008S	Station ID:	37853
Well Name:	4N/28W-16F8	Basin Name:	Goleta
Well Use:	Other	Well Type:	Single Well
Well Depth:	460	Well Completion Rpt #:	183274

P84
ENE
1/4 - 1/2 Mile
Higher

CA WELLS **CAEDF0000027864**

Well ID:	AGL020003720-WARD	Well Type:	MONITORING
Source:	Agricultural Lands	Other Name:	WARD
GAMA PFAS Testing:	Not Reported		
Groundwater Quality Data:	https://gamagroundwater.waterboards.ca.gov/gama/gamamap/public/GamaDataDisplay.asp?dataset=AGLAND&samp_date=&global_id=AGL020003720&assigned_name=WARD&store_num=		
GeoTracker Data:	Not Reported		

85
WSW
1/4 - 1/2 Mile
Higher

AQUIFLOW **17703**

Site ID:	Not Reported
Groundwater Flow:	Flat
Shallow Water Depth:	3.31
Deep Water Depth:	6.86
Average Water Depth:	Not Reported
Date:	May 13, 97

Q86
NE
1/4 - 1/2 Mile
Higher

CA WELLS **CAUSGSN00004145**

Well ID:	USGS-342550119491301	Well Type:	UNK
Source:	United States Geological Survey		
Other Name:	USGS-342550119491301	GAMA PFAS Testing:	Not Reported
Groundwater Quality Data:	https://gamagroundwater.waterboards.ca.gov/gama/gamamap/public/GamaDataDisplay.asp?dataset=USGSNEW&samp_date=&global_id=&assigned_name=USGS-342550119491301&store_num=		
GeoTracker Data:	Not Reported		

Q87
NE
1/4 - 1/2 Mile
Higher

FED USGS **USGS40000144150**

Organization ID:	USGS-CA		
Organization Name:	USGS California Water Science Center		
Monitor Location:	004N028W16F004S	Type:	Well
Description:	Not Reported	HUC:	18060013
Drainage Area:	Not Reported	Drainage Area Units:	Not Reported
Contrib Drainage Area:	Not Reported	Contrib Drainage Area Unts:	Not Reported
Aquifer:	California Coastal Basin aquifers		

Formation Type:	Not Reported	Aquifer Type:	Not Reported
Construction Date:	Not Reported	Well Depth:	Not Reported
Well Depth Units:	Not Reported	Well Hole Depth:	Not Reported
Well Hole Depth Units:	Not Reported		

Ground water levels,Number of Measurements:	2	Level reading date:	1947-09-23
Feet below surface:	45	Feet to sea level:	Not Reported
Note:	Other conditions existed that would affect the measured water level.		

Level reading date:	1946-04-11	Feet below surface:	27
Feet to sea level:	Not Reported		
Note:	Other conditions existed that would affect the measured water level.		

P88
NE
1/2 - 1 Mile
Higher

CA WELLS **CADDW0000001564**

Well ID:	4200616-001	Well Type:	MUNICIPAL
Source:	Department of Health Services		
Other Name:	WELL #2	GAMA PFAS Testing:	Not Reported
Groundwater Quality Data:	https://gamagroundwater.waterboards.ca.gov/gama/gamamap/public/GamaDataDisplay.asp?dataset=DHS&samp_date=&global_id=&assigned_name=4200616-001&store_num=		
GeoTracker Data:	Not Reported		

P89
NE
1/2 - 1 Mile
Higher

CA WELLS **CADDW0000018004**

Well ID:	4200688-001	Well Type:	MUNICIPAL
Source:	Department of Health Services		
Other Name:	WELL 02 - ABANDONED XCLD		
GAMA PFAS Testing:	Not Reported		
Groundwater Quality Data:	https://gamagroundwater.waterboards.ca.gov/gama/gamamap/public/GamaDataDisplay.asp?dataset=DHS&samp_date=&global_id=&assigned_name=4200688-001&store_num=		
GeoTracker Data:	Not Reported		

Q90
NE
1/2 - 1 Mile
Higher

FED USGS **USGS40000144149**

Organization ID:	USGS-CA		
Organization Name:	USGS California Water Science Center		
Monitor Location:	004N028W16C003S	Type:	Well
Description:	Not Reported	HUC:	18060013
Drainage Area:	Not Reported	Drainage Area Units:	Not Reported
Contrib Drainage Area:	Not Reported	Contrib Drainage Area Unts:	Not Reported
Aquifer:	California Coastal Basin aquifers		
Formation Type:	Not Reported	Aquifer Type:	Not Reported
Construction Date:	19470101	Well Depth:	300
Well Depth Units:	ft	Well Hole Depth:	415
Well Hole Depth Units:	ft		

Ground water levels,Number of Measurements:	7	Level reading date:	1961-02-27
Feet below surface:	55.51	Feet to sea level:	Not Reported
Note:	Not Reported		
Level reading date:	1961-01-27	Feet below surface:	55.99
Feet to sea level:	Not Reported	Note:	Not Reported
Level reading date:	1961-01-04	Feet below surface:	56.51
Feet to sea level:	Not Reported	Note:	Not Reported
Level reading date:	1960-11-25	Feet below surface:	59.39
Feet to sea level:	Not Reported	Note:	Not Reported
Level reading date:	1959-05-22	Feet below surface:	56.35
Feet to sea level:	Not Reported	Note:	Not Reported
Level reading date:	1956-04-10	Feet below surface:	62.27
Feet to sea level:	Not Reported	Note:	Not Reported
Level reading date:	1955-04-06	Feet below surface:	63.03
Feet to sea level:	Not Reported	Note:	Not Reported

R91
North
1/2 - 1 Mile
Higher

CA WELLS 4723

Seq:	4723	Prim sta c:	04N/28W-17H14 S
Frds no:	4200688001	County:	42
District:	72	User id:	42C
System no:	4200688	Water type:	G
Source nam:	WELL 02	Station ty:	WELL/AMBNT/MUN/INTAKE
Latitude:	342600.0	Longitude:	1194930.0
Precision:	3	Status:	AR
Comment 1:	601 PINE AVE., GOLETA	Comment 2:	Not Reported
Comment 3:	Not Reported	Comment 4:	Not Reported
Comment 5:	Not Reported	Comment 6:	Not Reported
Comment 7:	Not Reported		
System no:	4200688	System nam:	Univ Properties Water System
Hqname:	Not Reported	Address:	314 S. ROCKINGHAM AVE
City:	LOS ANGELES	State:	CA
Zip:	90049	Zip ext:	Not Reported
Pop serv:	140	Connection:	2
Area serve:	Not Reported		

R92
North
1/2 - 1 Mile
Higher

CA WELLS 4724

Seq:	4724	Prim sta c:	04N/28W-17J04 S
Frds no:	4200700001	County:	42
District:	72	User id:	42C
System no:	4200700	Water type:	G
Source nam:	WELL 01	Station ty:	WELL/AMBNT/MUN/INTAKE
Latitude:	342600.0	Longitude:	1194930.0
Precision:	3	Status:	AR
Comment 1:	Not Reported	Comment 2:	Not Reported
Comment 3:	Not Reported	Comment 4:	Not Reported

Comment 5:	Not Reported	Comment 6:	Not Reported
Comment 7:	Not Reported		
System no:	4200700	System nam:	Amber Engineering
Hqname:	Not Reported	Address:	Not Reported
City:	Not Reported	State:	Not Reported
Zip:	Not Reported	Zip ext:	Not Reported
Pop serv:	0	Connection:	0
Area serve:	Not Reported		

S93
ESE **CA WELLS** **CAEDF0000018347**
1/2 - 1 Mile
Higher

Well ID:	T10000006263-MW-14	Well Type:	MONITORING
Source:	EDF	Other Name:	MW-14
GAMA PFAS Testing:	Not Reported		
Groundwater Quality Data:	https://gamagroundwater.waterboards.ca.gov/gama/gamamap/public/GamaDataDisplay.asp?dataset=EDF&samp_date=&global_id=T10000006263&assigned_name=MW-14&store_num=		
GeoTracker Data:	https://geotracker.waterboards.ca.gov/profile_report.asp?cmd=MWEDFResults&global_id=T10000006263&assigned_name=MW-14		

R94
North **FED USGS** **USGS40000144286**
1/2 - 1 Mile
Higher

Organization ID:	USGS-CA		
Organization Name:	USGS California Water Science Center		
Monitor Location:	004N028W17A007S	Type:	Well
Description:	Not Reported	HUC:	18060013
Drainage Area:	Not Reported	Drainage Area Units:	Not Reported
Contrib Drainage Area:	Not Reported	Contrib Drainage Area Unts:	Not Reported
Aquifer:	California Coastal Basin aquifers		
Formation Type:	Not Reported	Aquifer Type:	Not Reported
Construction Date:	19480101	Well Depth:	Not Reported
Well Depth Units:	Not Reported	Well Hole Depth:	126
Well Hole Depth Units:	ft		

Ground water levels,Number of Measurements:	2	Level reading date:	1959-06-01
Feet below surface:	34.02	Feet to sea level:	Not Reported
Note:	Not Reported		
Level reading date:	1955-04-06	Feet below surface:	35.62
Feet to sea level:	Not Reported	Note:	Not Reported

S95
ESE **CA WELLS** **CAEDF0000083584**
1/2 - 1 Mile
Higher

Well ID:	T10000006263-MW-13	Well Type:	MONITORING
Source:	EDF	Other Name:	MW-13
GAMA PFAS Testing:	Not Reported		
Groundwater Quality Data:	https://gamagroundwater.waterboards.ca.gov/gama/gamamap/public/GamaDataDisplay.asp?dataset=EDF&samp_date=&global_id=T10000006263&assigned_name=MW-13&store_num=		

GeoTracker Data: https://geotracker.waterboards.ca.gov/profile_report.asp?cmd=MWEDFResults&global_id=T10000006263&assigned_name=MW-13

T96
ESE **FED USGS** **USGS40000143933**
1/2 - 1 Mile
Higher

Organization ID:	USGS-CA		
Organization Name:	USGS California Water Science Center		
Monitor Location:	004N028W16Q001S	Type:	Well
Description:	Not Reported	HUC:	18060013
Drainage Area:	Not Reported	Drainage Area Units:	Not Reported
Contrib Drainage Area:	Not Reported	Contrib Drainage Area Unts:	Not Reported
Aquifer:	California Coastal Basin aquifers		
Formation Type:	Not Reported	Aquifer Type:	Not Reported
Construction Date:	19450101	Well Depth:	Not Reported
Well Depth Units:	Not Reported	Well Hole Depth:	250
Well Hole Depth Units:	ft		

Ground water levels,Number of Measurements:	2	Level reading date:	1949-02-15
Feet below surface:	37.98	Feet to sea level:	Not Reported
Note:	Not Reported		
Level reading date:	1949-02-01	Feet below surface:	38.00
Feet to sea level:	Not Reported	Note:	Not Reported

T97
ESE **FED USGS** **USGS40000143934**
1/2 - 1 Mile
Higher

Organization ID:	USGS-CA		
Organization Name:	USGS California Water Science Center		
Monitor Location:	004N028W16Q002S	Type:	Well
Description:	Not Reported	HUC:	18060013
Drainage Area:	Not Reported	Drainage Area Units:	Not Reported
Contrib Drainage Area:	Not Reported	Contrib Drainage Area Unts:	Not Reported
Aquifer:	California Coastal Basin aquifers		
Formation Type:	Not Reported	Aquifer Type:	Not Reported
Construction Date:	19400101	Well Depth:	Not Reported
Well Depth Units:	Not Reported	Well Hole Depth:	250
Well Hole Depth Units:	ft		

Ground water levels,Number of Measurements:	89	Level reading date:	1998-06-30
Feet below surface:	Not Reported	Feet to sea level:	Not Reported
Note:	The measurement was discontinued.		
Level reading date:	1997-06-24	Feet below surface:	Not Reported
Feet to sea level:	Not Reported		
Note:	An obstruction was encountered in the well above the water surface (no water level recorded).		
Level reading date:	1996-06-26	Feet below surface:	36.25
Feet to sea level:	Not Reported	Note:	Not Reported
Level reading date:	1995-12-13	Feet below surface:	Not Reported
Feet to sea level:	Not Reported		

Note:	An obstruction was encountered in the well above the water surface (no water level recorded).		
Level reading date:	1995-06-13	Feet below surface:	36.32
Feet to sea level:	Not Reported	Note:	Not Reported
Level reading date:	1994-12-12	Feet below surface:	53.34
Feet to sea level:	Not Reported	Note:	Not Reported
Level reading date:	1994-06-11	Feet below surface:	Not Reported
Feet to sea level:	Not Reported		
Note:	An obstruction was encountered in the well above the water surface (no water level recorded).		
Level reading date:	1993-12-21	Feet below surface:	Not Reported
Feet to sea level:	Not Reported		
Note:	An obstruction was encountered in the well above the water surface (no water level recorded).		
Level reading date:	1993-06-17	Feet below surface:	Not Reported
Feet to sea level:	Not Reported		
Note:	An obstruction was encountered in the well above the water surface (no water level recorded).		
Level reading date:	1993-03-19	Feet below surface:	51.65
Feet to sea level:	Not Reported	Note:	Not Reported
Level reading date:	1993-01-21	Feet below surface:	62.60
Feet to sea level:	Not Reported	Note:	Not Reported
Level reading date:	1992-09-22	Feet below surface:	64.03
Feet to sea level:	Not Reported	Note:	Not Reported
Level reading date:	1992-06-01	Feet below surface:	62.45
Feet to sea level:	Not Reported	Note:	Not Reported
Level reading date:	1992-03-31	Feet below surface:	67.75
Feet to sea level:	Not Reported	Note:	Not Reported
Level reading date:	1992-01-23	Feet below surface:	68.64
Feet to sea level:	Not Reported	Note:	Not Reported
Level reading date:	1991-10-28	Feet below surface:	69.30
Feet to sea level:	Not Reported	Note:	Not Reported
Level reading date:	1990-10-03	Feet below surface:	71.8
Feet to sea level:	Not Reported	Note:	Not Reported
Level reading date:	1990-05-11	Feet below surface:	76.46
Feet to sea level:	Not Reported	Note:	Not Reported
Level reading date:	1990-03-14	Feet below surface:	68.12
Feet to sea level:	Not Reported	Note:	Not Reported
Level reading date:	1990-01-03	Feet below surface:	68.83
Feet to sea level:	Not Reported	Note:	Not Reported
Level reading date:	1989-08-11	Feet below surface:	68.08
Feet to sea level:	Not Reported	Note:	Not Reported
Level reading date:	1977-12-06	Feet below surface:	29.36
Feet to sea level:	Not Reported	Note:	Not Reported
Level reading date:	1977-11-02	Feet below surface:	29.41
Feet to sea level:	Not Reported	Note:	Not Reported

Level reading date:	1977-10-05	Feet below surface:	27.67
Feet to sea level:	Not Reported	Note:	Not Reported
Level reading date:	1977-09-06	Feet below surface:	26.26
Feet to sea level:	Not Reported	Note:	Not Reported
Level reading date:	1977-08-09	Feet below surface:	25.51
Feet to sea level:	Not Reported	Note:	Not Reported
Level reading date:	1977-07-17	Feet below surface:	24.28
Feet to sea level:	Not Reported	Note:	Not Reported
Level reading date:	1977-06-20	Feet below surface:	23.32
Feet to sea level:	Not Reported	Note:	Not Reported
Level reading date:	1977-05-18	Feet below surface:	16.21
Feet to sea level:	Not Reported	Note:	Not Reported
Level reading date:	1977-04-28	Feet below surface:	15.51
Feet to sea level:	Not Reported	Note:	Not Reported
Level reading date:	1977-03-09	Feet below surface:	15.03
Feet to sea level:	Not Reported	Note:	Not Reported
Level reading date:	1977-02-14	Feet below surface:	14.88
Feet to sea level:	Not Reported	Note:	Not Reported
Level reading date:	1977-01-12	Feet below surface:	14.56
Feet to sea level:	Not Reported	Note:	Not Reported
Level reading date:	1976-12-09	Feet below surface:	14.44
Feet to sea level:	Not Reported	Note:	Not Reported
Level reading date:	1976-11-09	Feet below surface:	14.92
Feet to sea level:	Not Reported	Note:	Not Reported
Level reading date:	1976-10-14	Feet below surface:	14.78
Feet to sea level:	Not Reported	Note:	Not Reported
Level reading date:	1976-09-02	Feet below surface:	15.13
Feet to sea level:	Not Reported	Note:	Not Reported
Level reading date:	1976-07-07	Feet below surface:	13.09
Feet to sea level:	Not Reported	Note:	Not Reported
Level reading date:	1976-06-03	Feet below surface:	10.72
Feet to sea level:	Not Reported	Note:	Not Reported
Level reading date:	1976-05-06	Feet below surface:	10.86
Feet to sea level:	Not Reported	Note:	Not Reported
Level reading date:	1976-04-01	Feet below surface:	12.54
Feet to sea level:	Not Reported	Note:	Not Reported
Level reading date:	1976-03-04	Feet below surface:	13.16
Feet to sea level:	Not Reported	Note:	Not Reported
Level reading date:	1976-02-03	Feet below surface:	14.32
Feet to sea level:	Not Reported	Note:	Not Reported
Level reading date:	1976-01-08	Feet below surface:	13.04
Feet to sea level:	Not Reported	Note:	Not Reported

Level reading date:	1975-12-04	Feet below surface:	13.19
Feet to sea level:	Not Reported	Note:	Not Reported
Level reading date:	1975-11-11	Feet below surface:	13.22
Feet to sea level:	Not Reported	Note:	Not Reported
Level reading date:	1975-10-09	Feet below surface:	13.14
Feet to sea level:	Not Reported	Note:	Not Reported
Level reading date:	1975-09-10	Feet below surface:	14.44
Feet to sea level:	Not Reported	Note:	Not Reported
Level reading date:	1975-08-08	Feet below surface:	15.20
Feet to sea level:	Not Reported	Note:	Not Reported
Level reading date:	1975-08-06	Feet below surface:	14.08
Feet to sea level:	Not Reported	Note:	Not Reported
Level reading date:	1975-07-11	Feet below surface:	15.25
Feet to sea level:	Not Reported	Note:	Not Reported
Level reading date:	1975-06-05	Feet below surface:	15.10
Feet to sea level:	Not Reported	Note:	Not Reported
Level reading date:	1975-05-06	Feet below surface:	14.88
Feet to sea level:	Not Reported	Note:	Not Reported
Level reading date:	1975-03-07	Feet below surface:	17.16
Feet to sea level:	Not Reported	Note:	Not Reported
Level reading date:	1975-02-07	Feet below surface:	17.55
Feet to sea level:	Not Reported	Note:	Not Reported
Level reading date:	1975-01-10	Feet below surface:	18.17
Feet to sea level:	Not Reported	Note:	Not Reported
Level reading date:	1973-12-12	Feet below surface:	13.28
Feet to sea level:	Not Reported	Note:	Not Reported
Level reading date:	1973-11-02	Feet below surface:	11.36
Feet to sea level:	Not Reported	Note:	Not Reported
Level reading date:	1973-10-05	Feet below surface:	10.83
Feet to sea level:	Not Reported	Note:	Not Reported
Level reading date:	1973-01-05	Feet below surface:	9.63
Feet to sea level:	Not Reported	Note:	Not Reported
Level reading date:	1972-12-05	Feet below surface:	9.14
Feet to sea level:	Not Reported	Note:	Not Reported
Level reading date:	1972-11-03	Feet below surface:	11.77
Feet to sea level:	Not Reported	Note:	Not Reported
Level reading date:	1972-10-04	Feet below surface:	10.83
Feet to sea level:	Not Reported	Note:	Not Reported
Level reading date:	1972-09-01	Feet below surface:	9.98
Feet to sea level:	Not Reported	Note:	Not Reported
Level reading date:	1972-08-02	Feet below surface:	9.71
Feet to sea level:	Not Reported	Note:	Not Reported

Level reading date:	1972-07-05	Feet below surface:	9.60
Feet to sea level:	Not Reported	Note:	Not Reported
Level reading date:	1972-06-02	Feet below surface:	8.82
Feet to sea level:	Not Reported	Note:	Not Reported
Level reading date:	1972-05-02	Feet below surface:	8.44
Feet to sea level:	Not Reported	Note:	Not Reported
Level reading date:	1972-04-07	Feet below surface:	8.02
Feet to sea level:	Not Reported	Note:	Not Reported
Level reading date:	1972-03-02	Feet below surface:	7.52
Feet to sea level:	Not Reported	Note:	Not Reported
Level reading date:	1972-02-02	Feet below surface:	7.31
Feet to sea level:	Not Reported	Note:	Not Reported
Level reading date:	1972-01-04	Feet below surface:	7.26
Feet to sea level:	Not Reported	Note:	Not Reported
Level reading date:	1971-12-03	Feet below surface:	9.26
Feet to sea level:	Not Reported	Note:	Not Reported
Level reading date:	1971-11-02	Feet below surface:	9.35
Feet to sea level:	Not Reported	Note:	Not Reported
Level reading date:	1971-10-05	Feet below surface:	8.89
Feet to sea level:	Not Reported	Note:	Not Reported
Level reading date:	1971-09-03	Feet below surface:	8.49
Feet to sea level:	Not Reported	Note:	Not Reported
Level reading date:	1971-08-07	Feet below surface:	8.55
Feet to sea level:	Not Reported	Note:	Not Reported
Level reading date:	1971-07-06	Feet below surface:	7.25
Feet to sea level:	Not Reported	Note:	Not Reported
Level reading date:	1971-06-02	Feet below surface:	7.00
Feet to sea level:	Not Reported	Note:	Not Reported
Level reading date:	1971-05-04	Feet below surface:	6.25
Feet to sea level:	Not Reported	Note:	Not Reported
Level reading date:	1971-04-06	Feet below surface:	4.76
Feet to sea level:	Not Reported	Note:	Not Reported
Level reading date:	1971-03-09	Feet below surface:	4.26
Feet to sea level:	Not Reported	Note:	Not Reported
Level reading date:	1971-02-09	Feet below surface:	3.76
Feet to sea level:	Not Reported	Note:	Not Reported
Level reading date:	1971-01-08	Feet below surface:	3.10
Feet to sea level:	Not Reported	Note:	Not Reported
Level reading date:	1970-12-10	Feet below surface:	3.70
Feet to sea level:	Not Reported	Note:	Not Reported
Level reading date:	1959-05-22	Feet below surface:	33.01
Feet to sea level:	Not Reported	Note:	Not Reported

Level reading date:	1956-04-10	Feet below surface:	34.13
Feet to sea level:	Not Reported	Note:	Not Reported
Level reading date:	1955-04-06	Feet below surface:	42.11
Feet to sea level:	Not Reported	Note:	Not Reported
Level reading date:	1954-11-08	Feet below surface:	49.32
Feet to sea level:	Not Reported	Note:	Not Reported

S98
ESE
1/2 - 1 Mile
Higher

CA WELLS **CAEDF0000133269**

Well ID:	T10000006263-MW-6	Well Type:	MONITORING
Source:	EDF	Other Name:	MW-6
GAMA PFAS Testing:	Not Reported		
Groundwater Quality Data:	https://gamagroundwater.waterboards.ca.gov/gama/gamamap/public/GamaDataDisplay.asp?dataset=EDF&samp_date=&global_id=T10000006263&assigned_name=MW-6&store_num=		
GeoTracker Data:	https://geotracker.waterboards.ca.gov/profile_report.asp?cmd=MWEDFResults&global_id=T10000006263&assigned_name=MW-6		

U99
NW
1/2 - 1 Mile
Higher

CA WELLS **CAEDF0000113815**

Well ID:	T0608300082-MW-16	Well Type:	MONITORING
Source:	EDF	Other Name:	MW-16
GAMA PFAS Testing:	Not Reported		
Groundwater Quality Data:	https://gamagroundwater.waterboards.ca.gov/gama/gamamap/public/GamaDataDisplay.asp?dataset=EDF&samp_date=&global_id=T0608300082&assigned_name=MW-16&store_num=		
GeoTracker Data:	https://geotracker.waterboards.ca.gov/profile_report.asp?cmd=MWEDFResults&global_id=T0608300082&assigned_name=MW-16		

S100
ESE
1/2 - 1 Mile
Higher

CA WELLS **CAEDF0000054648**

Well ID:	T10000006263-MW-3	Well Type:	MONITORING
Source:	EDF	Other Name:	MW-3
GAMA PFAS Testing:	Not Reported		
Groundwater Quality Data:	https://gamagroundwater.waterboards.ca.gov/gama/gamamap/public/GamaDataDisplay.asp?dataset=EDF&samp_date=&global_id=T10000006263&assigned_name=MW-3&store_num=		
GeoTracker Data:	https://geotracker.waterboards.ca.gov/profile_report.asp?cmd=MWEDFResults&global_id=T10000006263&assigned_name=MW-3		

V101
North
1/2 - 1 Mile
Higher

CA WELLS **CADWR9000009061**

State Well #:	04N28W08R003S	Station ID:	38645
Well Name:	4N/28W-8R3	Basin Name:	Goleta

Well Use:	Observation	Well Type:	Single Well
Well Depth:	106	Well Completion Rpt #:	Not Reported

S102
ESE
1/2 - 1 Mile
Higher

CA WELLS **CAEDF0000037659**

Well ID:	T10000006263-MW-2	Well Type:	MONITORING
Source:	EDF	Other Name:	MW-2
GAMA PFAS Testing:	Not Reported		
Groundwater Quality Data:	https://gamagroundwater.waterboards.ca.gov/gama/gamamap/public/GamaDataDisplay.asp?dataset=EDF&samp_date=&global_id=T10000006263&assigned_name=MW-2&store_num=		
GeoTracker Data:	https://geotracker.waterboards.ca.gov/profile_report.asp?cmd=MWEDFResults&global_id=T10000006263&assigned_name=MW-2		

S103
ESE
1/2 - 1 Mile
Higher

CA WELLS **CAEDF0000072184**

Well ID:	T10000006263-MW-12	Well Type:	MONITORING
Source:	EDF	Other Name:	MW-12
GAMA PFAS Testing:	Not Reported		
Groundwater Quality Data:	https://gamagroundwater.waterboards.ca.gov/gama/gamamap/public/GamaDataDisplay.asp?dataset=EDF&samp_date=&global_id=T10000006263&assigned_name=MW-12&store_num=		
GeoTracker Data:	https://geotracker.waterboards.ca.gov/profile_report.asp?cmd=MWEDFResults&global_id=T10000006263&assigned_name=MW-12		

S104
ESE
1/2 - 1 Mile
Higher

CA WELLS **CAEDF0000116287**

Well ID:	T10000006263-MW-1	Well Type:	MONITORING
Source:	EDF	Other Name:	MW-1
GAMA PFAS Testing:	Not Reported		
Groundwater Quality Data:	https://gamagroundwater.waterboards.ca.gov/gama/gamamap/public/GamaDataDisplay.asp?dataset=EDF&samp_date=&global_id=T10000006263&assigned_name=MW-1&store_num=		
GeoTracker Data:	https://geotracker.waterboards.ca.gov/profile_report.asp?cmd=MWEDFResults&global_id=T10000006263&assigned_name=MW-1		

S105
ESE
1/2 - 1 Mile
Higher

CA WELLS **CAEDF0000010325**

Well ID:	T10000006263-MW-11	Well Type:	MONITORING
Source:	EDF	Other Name:	MW-11
GAMA PFAS Testing:	Not Reported		
Groundwater Quality Data:	https://gamagroundwater.waterboards.ca.gov/gama/gamamap/public/GamaDataDisplay.asp?dataset=EDF&samp_date=&global_id=T10000006263&assigned_name=MW-11&store_num=		
GeoTracker Data:	https://geotracker.waterboards.ca.gov/profile_report.asp?cmd=MWEDFResults&global_id=T10000006263&assigned_name=MW-11		

Map ID
Direction
Distance
Elevation | Database | EDR ID Number

V106
North
1/2 - 1 Mile
Higher

FED USGS **USGS40000144316**

Organization ID:	USGS-CA		
Organization Name:	USGS California Water Science Center		
Monitor Location:	004N028W17A001S	Type:	Well
Description:	Not Reported	HUC:	18060013
Drainage Area:	Not Reported	Drainage Area Units:	Not Reported
Contrib Drainage Area:	Not Reported	Contrib Drainage Area Unts:	Not Reported
Aquifer:	California Coastal Basin aquifers		
Formation Type:	Not Reported	Aquifer Type:	Not Reported
Construction Date:	Not Reported	Well Depth:	Not Reported
Well Depth Units:	Not Reported	Well Hole Depth:	19
Well Hole Depth Units:	ft		

Ground water levels,Number of Measurements:	9	Level reading date:	1951-04-18
Feet below surface:	16.46	Feet to sea level:	Not Reported
Note:	Not Reported		

Level reading date:	1941-06-30	Feet below surface:	6.26
Feet to sea level:	Not Reported	Note:	Not Reported
Level reading date:	1941-06-21	Feet below surface:	5.20
Feet to sea level:	Not Reported	Note:	Not Reported
Level reading date:	1941-06-14	Feet below surface:	7.12
Feet to sea level:	Not Reported	Note:	The site had been pumped recently.
Level reading date:	1941-06-09	Feet below surface:	4.86
Feet to sea level:	Not Reported	Note:	Not Reported
Level reading date:	1941-06-02	Feet below surface:	4.65
Feet to sea level:	Not Reported	Note:	Not Reported
Level reading date:	1941-05-24	Feet below surface:	4.35
Feet to sea level:	Not Reported	Note:	Not Reported
Level reading date:	1941-05-13	Feet below surface:	3.90
Feet to sea level:	Not Reported	Note:	Not Reported
Level reading date:	1941-05-01	Feet below surface:	4.00
Feet to sea level:	Not Reported	Note:	Not Reported

S107
ESE
1/2 - 1 Mile
Higher

CA WELLS **CAEDF0000002477**

Well ID:	T10000006263-MW-4	Well Type:	MONITORING
Source:	EDF	Other Name:	MW-4
GAMA PFAS Testing:	Not Reported		
Groundwater Quality Data:	https://gamagroundwater.waterboards.ca.gov/gama/gamamap/public/GamaDataDisplay.asp?dataset=EDF&samp_date=&global_id=T10000006263&assigned_name=MW-4&store_num=		
GeoTracker Data:	https://geotracker.waterboards.ca.gov/profile_report.asp?cmd=MWEDFResults&global_id=T10000006263&assigned_name=MW-4		

Map ID
Direction
Distance
Elevation | Database | EDR ID Number

U108
NW
1/2 - 1 Mile
Higher

CA WELLS **CAEDF0000131587**

Well ID:	T0608300082-MW-17	Well Type:	MONITORING
Source:	EDF	Other Name:	MW-17
GAMA PFAS Testing:	Not Reported		
Groundwater Quality Data:	https://gamagroundwater.waterboards.ca.gov/gama/gamamap/public/GamaDataDisplay.asp?dataset=EDF&samp_date=&global_id=T0608300082&assigned_name=MW-17&store_num=		
GeoTracker Data:	https://geotracker.waterboards.ca.gov/profile_report.asp?cmd=MWEDFResults&global_id=T0608300082&assigned_name=MW-17		

U109
NW
1/2 - 1 Mile
Higher

CA WELLS **CAEDF0000005825**

Well ID:	T0608300082-MW-3	Well Type:	MONITORING
Source:	EDF	Other Name:	MW-3
GAMA PFAS Testing:	Not Reported		
Groundwater Quality Data:	https://gamagroundwater.waterboards.ca.gov/gama/gamamap/public/GamaDataDisplay.asp?dataset=EDF&samp_date=&global_id=T0608300082&assigned_name=MW-3&store_num=		
GeoTracker Data:	https://geotracker.waterboards.ca.gov/profile_report.asp?cmd=MWEDFResults&global_id=T0608300082&assigned_name=MW-3		

S110
ESE
1/2 - 1 Mile
Higher

CA WELLS **CAEDF0000139124**

Well ID:	T10000006263-MW-9	Well Type:	MONITORING
Source:	EDF	Other Name:	MW-9
GAMA PFAS Testing:	Not Reported		
Groundwater Quality Data:	https://gamagroundwater.waterboards.ca.gov/gama/gamamap/public/GamaDataDisplay.asp?dataset=EDF&samp_date=&global_id=T10000006263&assigned_name=MW-9&store_num=		
GeoTracker Data:	https://geotracker.waterboards.ca.gov/profile_report.asp?cmd=MWEDFResults&global_id=T10000006263&assigned_name=MW-9		

S111
ESE
1/2 - 1 Mile
Higher

CA WELLS **CAEDF0000053203**

Well ID:	T10000006263-TW-2	Well Type:	MONITORING
Source:	EDF	Other Name:	TW-2
GAMA PFAS Testing:	Not Reported		
Groundwater Quality Data:	https://gamagroundwater.waterboards.ca.gov/gama/gamamap/public/GamaDataDisplay.asp?dataset=EDF&samp_date=&global_id=T10000006263&assigned_name=TW-2&store_num=		
GeoTracker Data:	https://geotracker.waterboards.ca.gov/profile_report.asp?cmd=MWEDFResults&global_id=T10000006263&assigned_name=TW-2		

GEOCHECK® - PHYSICAL SETTING SOURCE MAP FINDINGS

Map ID
Direction
Distance
Elevation | Database | EDR ID Number

U112
NW
1/2 - 1 Mile
Higher

CA WELLS **CAEDF0000051231**

Well ID:	T0608300082-MW-2	Well Type:	MONITORING
Source:	EDF	Other Name:	MW-2
GAMA PFAS Testing:	Not Reported		
Groundwater Quality Data:	https://gamagroundwater.waterboards.ca.gov/gama/gamamap/public/GamaDataDisplay.asp?dataset=EDF&samp_date=&global_id=T0608300082&assigned_name=MW-2&store_num=		
GeoTracker Data:	https://geotracker.waterboards.ca.gov/profile_report.asp?cmd=MWEDFResults&global_id=T0608300082&assigned_name=MW-2		

U113
NW
1/2 - 1 Mile
Higher

CA WELLS **CAEDF0000053990**

Well ID:	T0608300082-MW-13	Well Type:	MONITORING
Source:	EDF	Other Name:	MW-13
GAMA PFAS Testing:	Not Reported		
Groundwater Quality Data:	https://gamagroundwater.waterboards.ca.gov/gama/gamamap/public/GamaDataDisplay.asp?dataset=EDF&samp_date=&global_id=T0608300082&assigned_name=MW-13&store_num=		
GeoTracker Data:	https://geotracker.waterboards.ca.gov/profile_report.asp?cmd=MWEDFResults&global_id=T0608300082&assigned_name=MW-13		

S114
ESE
1/2 - 1 Mile
Higher

CA WELLS **CAEDF0000047303**

Well ID:	T10000006263-MW-7	Well Type:	MONITORING
Source:	EDF	Other Name:	MW-7
GAMA PFAS Testing:	Not Reported		
Groundwater Quality Data:	https://gamagroundwater.waterboards.ca.gov/gama/gamamap/public/GamaDataDisplay.asp?dataset=EDF&samp_date=&global_id=T10000006263&assigned_name=MW-7&store_num=		
GeoTracker Data:	https://geotracker.waterboards.ca.gov/profile_report.asp?cmd=MWEDFResults&global_id=T10000006263&assigned_name=MW-7		

S115
ESE
1/2 - 1 Mile
Higher

CA WELLS **CAEDF0000055470**

Well ID:	T10000006263-TW-1	Well Type:	MONITORING
Source:	EDF	Other Name:	TW-1
GAMA PFAS Testing:	Not Reported		
Groundwater Quality Data:	https://gamagroundwater.waterboards.ca.gov/gama/gamamap/public/GamaDataDisplay.asp?dataset=EDF&samp_date=&global_id=T10000006263&assigned_name=TW-1&store_num=		
GeoTracker Data:	https://geotracker.waterboards.ca.gov/profile_report.asp?cmd=MWEDFResults&global_id=T10000006263&assigned_name=TW-1		

Map ID
Direction
Distance
Elevation | Database | EDR ID Number

U116
NW
1/2 - 1 Mile
Higher

CA WELLS **CAEDF0000001402**

Well ID:	T0608300082-MW-14	Well Type:	MONITORING
Source:	EDF	Other Name:	MW-14
GAMA PFAS Testing:	Not Reported		
Groundwater Quality Data:	https://gamagroundwater.waterboards.ca.gov/gama/gamamap/public/GamaDataDisplay.asp?dataset=EDF&samp_date=&global_id=T0608300082&assigned_name=MW-14&store_num=		
GeoTracker Data:	https://geotracker.waterboards.ca.gov/profile_report.asp?cmd=MWEDFResults&global_id=T0608300082&assigned_name=MW-14		

U117
NW
1/2 - 1 Mile
Higher

CA WELLS **CAEDF0000008386**

Well ID:	T0608300082-MW-11	Well Type:	MONITORING
Source:	EDF	Other Name:	MW-11
GAMA PFAS Testing:	Not Reported		
Groundwater Quality Data:	https://gamagroundwater.waterboards.ca.gov/gama/gamamap/public/GamaDataDisplay.asp?dataset=EDF&samp_date=&global_id=T0608300082&assigned_name=MW-11&store_num=		
GeoTracker Data:	https://geotracker.waterboards.ca.gov/profile_report.asp?cmd=MWEDFResults&global_id=T0608300082&assigned_name=MW-11		

U118
NW
1/2 - 1 Mile
Higher

CA WELLS **CAEDF0000123783**

Well ID:	T0608300082-SMW-11	Well Type:	MONITORING
Source:	EDF	Other Name:	SMW-11
GAMA PFAS Testing:	Not Reported		
Groundwater Quality Data:	https://gamagroundwater.waterboards.ca.gov/gama/gamamap/public/GamaDataDisplay.asp?dataset=EDF&samp_date=&global_id=T0608300082&assigned_name=SMW-11&store_num=		
GeoTracker Data:	https://geotracker.waterboards.ca.gov/profile_report.asp?cmd=MWEDFResults&global_id=T0608300082&assigned_name=SMW-11		

S119
ESE
1/2 - 1 Mile
Higher

CA WELLS **CAEDF0000044194**

Well ID:	T10000006263-MW-5	Well Type:	MONITORING
Source:	EDF	Other Name:	MW-5
GAMA PFAS Testing:	Not Reported		
Groundwater Quality Data:	https://gamagroundwater.waterboards.ca.gov/gama/gamamap/public/GamaDataDisplay.asp?dataset=EDF&samp_date=&global_id=T10000006263&assigned_name=MW-5&store_num=		
GeoTracker Data:	https://geotracker.waterboards.ca.gov/profile_report.asp?cmd=MWEDFResults&global_id=T10000006263&assigned_name=MW-5		

GEOCHECK® - PHYSICAL SETTING SOURCE MAP FINDINGS

Map ID
Direction
Distance
Elevation | Database | EDR ID Number

U120
NW
1/2 - 1 Mile
Higher

CA WELLS **CAEDF0000086548**

Well ID:	T0608300082-MW-18	Well Type:	MONITORING
Source:	EDF	Other Name:	MW-18
GAMA PFAS Testing:	Not Reported		
Groundwater Quality Data:	https://gamagroundwater.waterboards.ca.gov/gama/gamamap/public/GamaDataDisplay.asp?dataset=EDF&samp_date=&global_id=T0608300082&assigned_name=MW-18&store_num=		
GeoTracker Data:	https://geotracker.waterboards.ca.gov/profile_report.asp?cmd=MWEDFResults&global_id=T0608300082&assigned_name=MW-18		

W121
NNE
1/2 - 1 Mile
Higher

FED USGS **USGS40000144315**

Organization ID:	USGS-CA		
Organization Name:	USGS California Water Science Center		
Monitor Location:	004N028W16D003S	Type:	Well
Description:	Not Reported	HUC:	18060013
Drainage Area:	Not Reported	Drainage Area Units:	Not Reported
Contrib Drainage Area:	Not Reported	Contrib Drainage Area Unts:	Not Reported
Aquifer:	California Coastal Basin aquifers		
Formation Type:	Not Reported	Aquifer Type:	Not Reported
Construction Date:	19480101	Well Depth:	240
Well Depth Units:	ft	Well Hole Depth:	315
Well Hole Depth Units:	ft		

Ground water levels,Number of Measurements:	2	Level reading date:	1959-06-01
Feet below surface:	35.68	Feet to sea level:	Not Reported
Note:	Not Reported		

Level reading date:	1955-04-06	Feet below surface:	42.17
Feet to sea level:	Not Reported	Note:	Not Reported

W122
NNE
1/2 - 1 Mile
Higher

FED USGS **USGS40000144314**

Organization ID:	USGS-CA		
Organization Name:	USGS California Water Science Center		
Monitor Location:	004N028W16D001S	Type:	Well
Description:	Not Reported	HUC:	18060013
Drainage Area:	Not Reported	Drainage Area Units:	Not Reported
Contrib Drainage Area:	Not Reported	Contrib Drainage Area Unts:	Not Reported
Aquifer:	California Coastal Basin aquifers		
Formation Type:	Not Reported	Aquifer Type:	Not Reported
Construction Date:	19200101	Well Depth:	Not Reported
Well Depth Units:	Not Reported	Well Hole Depth:	212
Well Hole Depth Units:	ft		

Ground water levels,Number of Measurements:	11	Level reading date:	1946-04-09

Feet below surface:	23	Feet to sea level:	Not Reported
Note:	Other conditions existed that would affect the measured water level.		
Level reading date:	1941-06-30	Feet below surface:	20.07
Feet to sea level:	Not Reported	Note:	Not Reported
Level reading date:	1941-06-21	Feet below surface:	19.33
Feet to sea level:	Not Reported	Note:	Not Reported
Level reading date:	1941-06-16	Feet below surface:	19.19
Feet to sea level:	Not Reported	Note:	Not Reported
Level reading date:	1941-06-02	Feet below surface:	19.26
Feet to sea level:	Not Reported	Note:	Not Reported
Level reading date:	1941-05-24	Feet below surface:	19.46
Feet to sea level:	Not Reported	Note:	The site had been pumped recently.
Level reading date:	1941-05-13	Feet below surface:	9.31
Feet to sea level:	Not Reported	Note:	Not Reported
Level reading date:	1941-05-01	Feet below surface:	9.00
Feet to sea level:	Not Reported	Note:	Not Reported
Level reading date:	1936	Feet below surface:	25
Feet to sea level:	Not Reported		
Note:	Other conditions existed that would affect the measured water level.		
Level reading date:	1933	Feet below surface:	40
Feet to sea level:	Not Reported		
Note:	Other conditions existed that would affect the measured water level.		
Level reading date:	1920	Feet below surface:	10
Feet to sea level:	Not Reported		
Note:	Other conditions existed that would affect the measured water level.		

X123
NNE
1/2 - 1 Mile
Higher

CA WELLS **CADWR9000008970**

State Well #:	04N28W16C005S	Station ID:	25273
Well Name:	4N/28W-16C5	Basin Name:	Goleta
Well Use:	Observation	Well Type:	Single Well
Well Depth:	420	Well Completion Rpt #:	6710

X124
NNE
1/2 - 1 Mile
Higher

CA WELLS **CADWR0000011399**

Well ID:	04N28W16F005S	Well Type:	UNK
Source:	Department of Water Resources		
Other Name:	04N28W16F005S	GAMA PFAS Testing:	Not Reported
Groundwater Quality Data:	https://gamagroundwater.waterboards.ca.gov/gama/gamamap/public/GamaDataDisplay.asp?dataset=DWR&samp_date=&global_id=&assigned_name=04N28W16F005S&store_num=		
GeoTracker Data:	Not Reported		

GEOCHECK® - PHYSICAL SETTING SOURCE MAP FINDINGS

Map ID
Direction
Distance
Elevation

			Database	EDR ID Number
125 **SSW** **1/2 - 1 Mile** **Higher**	Site ID: Groundwater Flow: Shallow Water Depth: Deep Water Depth: Average Water Depth: Date:	301 SW 6.30 7.30 Not Reported 04/28/1999	**AQUIFLOW**	**69657**

S126
ESE
1/2 - 1 Mile
Higher

CA WELLS **CAEDF0000053370**

Well ID:	T10000006263-MW-8	Well Type:	MONITORING
Source:	EDF	Other Name:	MW-8
GAMA PFAS Testing:	Not Reported		
Groundwater Quality Data:	https://gamagroundwater.waterboards.ca.gov/gama/gamamap/public/GamaDataDisplay.asp?dataset=EDF&samp_date=&global_id=T10000006263&assigned_name=MW-8&store_num=		
GeoTracker Data:	https://geotracker.waterboards.ca.gov/profile_report.asp?cmd=MWEDFResults&global_id=T10000006263&assigned_name=MW-8		

U127
NW
1/2 - 1 Mile
Higher

CA WELLS **CAEDF0000010141**

Well ID:	T0608300082-MW-12	Well Type:	MONITORING
Source:	EDF	Other Name:	MW-12
GAMA PFAS Testing:	Not Reported		
Groundwater Quality Data:	https://gamagroundwater.waterboards.ca.gov/gama/gamamap/public/GamaDataDisplay.asp?dataset=EDF&samp_date=&global_id=T0608300082&assigned_name=MW-12&store_num=		
GeoTracker Data:	https://geotracker.waterboards.ca.gov/profile_report.asp?cmd=MWEDFResults&global_id=T0608300082&assigned_name=MW-12		

U128
NW
1/2 - 1 Mile
Higher

CA WELLS **CAEDF0000057503**

Well ID:	T0608300082-MW-1	Well Type:	MONITORING
Source:	EDF	Other Name:	MW-1
GAMA PFAS Testing:	Not Reported		
Groundwater Quality Data:	https://gamagroundwater.waterboards.ca.gov/gama/gamamap/public/GamaDataDisplay.asp?dataset=EDF&samp_date=&global_id=T0608300082&assigned_name=MW-1&store_num=		
GeoTracker Data:	https://geotracker.waterboards.ca.gov/profile_report.asp?cmd=MWEDFResults&global_id=T0608300082&assigned_name=MW-1		

GEOCHECK® - PHYSICAL SETTING SOURCE MAP FINDINGS

Map ID
Direction
Distance
Elevation | Database | EDR ID Number

S129
ESE
1/2 - 1 Mile
Higher | **CA WELLS** | **CAEDF0000142241**

Well ID:	T10000006263-MW-10	Well Type:	MONITORING
Source:	EDF	Other Name:	MW-10
GAMA PFAS Testing:	Not Reported		
Groundwater Quality Data:	https://gamagroundwater.waterboards.ca.gov/gama/gamamap/public/GamaDataDisplay.asp?dataset=EDF&samp_date=&global_id=T10000006263&assigned_name=MW-10&store_num=		
GeoTracker Data:	https://geotracker.waterboards.ca.gov/profile_report.asp?cmd=MWEDFResults&global_id=T10000006263&assigned_name=MW-10		

U130
NW
1/2 - 1 Mile
Higher | **CA WELLS** | **CAEDF0000131679**

Well ID:	T0608300082-MW-19	Well Type:	MONITORING
Source:	EDF	Other Name:	MW-19
GAMA PFAS Testing:	Not Reported		
Groundwater Quality Data:	https://gamagroundwater.waterboards.ca.gov/gama/gamamap/public/GamaDataDisplay.asp?dataset=EDF&samp_date=&global_id=T0608300082&assigned_name=MW-19&store_num=		
GeoTracker Data:	https://geotracker.waterboards.ca.gov/profile_report.asp?cmd=MWEDFResults&global_id=T0608300082&assigned_name=MW-19		

X131
NNE
1/2 - 1 Mile
Higher | **FED USGS** | **USGS40000144281**

Organization ID:	USGS-CA		
Organization Name:	USGS California Water Science Center		
Monitor Location:	004N028W16C005S	Type:	Well
Description:	Not Reported	HUC:	18060013
Drainage Area:	Not Reported	Drainage Area Units:	Not Reported
Contrib Drainage Area:	Not Reported	Contrib Drainage Area Unts:	Not Reported
Aquifer:	California Coastal Basin aquifers		
Formation Type:	Not Reported	Aquifer Type:	Not Reported
Construction Date:	19770628	Well Depth:	400
Well Depth Units:	ft	Well Hole Depth:	420
Well Hole Depth Units:	ft		

Ground water levels,Number of Measurements:	42	Level reading date:	2004-12-13
Feet below surface:	52.54	Feet to sea level:	Not Reported
Note:	Not Reported		
Level reading date:	2004-06-23	Feet below surface:	52.69
Feet to sea level:	Not Reported	Note:	Not Reported
Level reading date:	2003-12-16	Feet below surface:	53.46
Feet to sea level:	Not Reported	Note:	Not Reported
Level reading date:	2002-12-19	Feet below surface:	55.67
Feet to sea level:	Not Reported	Note:	Not Reported

Level reading date:	2001-12-12	Feet below surface:	59.20
Feet to sea level:	Not Reported	Note:	Not Reported
Level reading date:	2001-06-19	Feet below surface:	60.28
Feet to sea level:	Not Reported	Note:	Not Reported
Level reading date:	2000-12-11	Feet below surface:	65.00
Feet to sea level:	Not Reported	Note:	Not Reported
Level reading date:	2000-06-28	Feet below surface:	66.05
Feet to sea level:	Not Reported	Note:	Not Reported
Level reading date:	1999-12-20	Feet below surface:	68.06
Feet to sea level:	Not Reported	Note:	Not Reported
Level reading date:	1999-06-30	Feet below surface:	69.07
Feet to sea level:	Not Reported	Note:	Not Reported
Level reading date:	1998-12-15	Feet below surface:	69.33
Feet to sea level:	Not Reported	Note:	Not Reported
Level reading date:	1998-06-30	Feet below surface:	73.37
Feet to sea level:	Not Reported	Note:	Not Reported
Level reading date:	1997-12-09	Feet below surface:	77.51
Feet to sea level:	Not Reported	Note:	Not Reported
Level reading date:	1997-06-24	Feet below surface:	80.34
Feet to sea level:	Not Reported	Note:	Not Reported
Level reading date:	1996-12-19	Feet below surface:	80.17
Feet to sea level:	Not Reported	Note:	Not Reported
Level reading date:	1996-06-26	Feet below surface:	82.69
Feet to sea level:	Not Reported	Note:	Not Reported
Level reading date:	1995-12-13	Feet below surface:	81.88
Feet to sea level:	Not Reported	Note:	Not Reported
Level reading date:	1995-06-14	Feet below surface:	80.85
Feet to sea level:	Not Reported	Note:	Not Reported
Level reading date:	1994-12-12	Feet below surface:	87.62
Feet to sea level:	Not Reported	Note:	Not Reported
Level reading date:	1994-06-12	Feet below surface:	75.40
Feet to sea level:	Not Reported	Note:	Not Reported
Level reading date:	1993-12-13	Feet below surface:	81.73
Feet to sea level:	Not Reported	Note:	Not Reported
Level reading date:	1993-06-29	Feet below surface:	77.54
Feet to sea level:	Not Reported	Note:	Not Reported
Level reading date:	1993-01-21	Feet below surface:	89.59
Feet to sea level:	Not Reported	Note:	Not Reported
Level reading date:	1992-09-22	Feet below surface:	90.30
Feet to sea level:	Not Reported	Note:	Not Reported
Level reading date:	1992-05-27	Feet below surface:	89.35
Feet to sea level:	Not Reported	Note:	Not Reported

Level reading date:	1992-03-30	Feet below surface:	89.15
Feet to sea level:	Not Reported	Note:	Not Reported
Level reading date:	1992-01-23	Feet below surface:	89.60
Feet to sea level:	Not Reported	Note:	Not Reported
Level reading date:	1991-10-28	Feet below surface:	89.80
Feet to sea level:	Not Reported	Note:	Not Reported
Level reading date:	1991-04-19	Feet below surface:	89.82
Feet to sea level:	Not Reported	Note:	Not Reported
Level reading date:	1991-02-03	Feet below surface:	91.10
Feet to sea level:	Not Reported	Note:	Not Reported
Level reading date:	1990-10-03	Feet below surface:	92.25
Feet to sea level:	Not Reported	Note:	Not Reported
Level reading date:	1990-05-11	Feet below surface:	86.86
Feet to sea level:	Not Reported	Note:	Not Reported
Level reading date:	1990-03-14	Feet below surface:	87.16
Feet to sea level:	Not Reported	Note:	Not Reported
Level reading date:	1990-01-03	Feet below surface:	87.43
Feet to sea level:	Not Reported	Note:	Not Reported
Level reading date:	1989-11-10	Feet below surface:	88.02
Feet to sea level:	Not Reported	Note:	Not Reported
Level reading date:	1989-08-09	Feet below surface:	87.28
Feet to sea level:	Not Reported	Note:	Not Reported
Level reading date:	1989-05-09	Feet below surface:	85.72
Feet to sea level:	Not Reported	Note:	Not Reported
Level reading date:	1989-03-16	Feet below surface:	85.39
Feet to sea level:	Not Reported	Note:	Not Reported
Level reading date:	1989-03-11	Feet below surface:	85.39
Feet to sea level:	Not Reported	Note:	Not Reported
Level reading date:	1988-12-05	Feet below surface:	85.77
Feet to sea level:	Not Reported	Note:	Not Reported
Level reading date:	1988-09-06	Feet below surface:	84.39
Feet to sea level:	Not Reported	Note:	Not Reported
Level reading date:	1977-06-28	Feet below surface:	13.00
Feet to sea level:	Not Reported	Note:	Not Reported

Y132
North
1/2 - 1 Mile
Higher

FED USGS **USGS40000144349**

Organization ID:	USGS-CA		
Organization Name:	USGS California Water Science Center		
Monitor Location:	004N028W17A002S	Type:	Well
Description:	Not Reported	HUC:	18060013
Drainage Area:	Not Reported	Drainage Area Units:	Not Reported

Contrib Drainage Area:	Not Reported	Contrib Drainage Area Unts:	Not Reported
Aquifer:	California Coastal Basin aquifers		
Formation Type:	Not Reported	Aquifer Type:	Not Reported
Construction Date:	Not Reported	Well Depth:	Not Reported
Well Depth Units:	Not Reported	Well Hole Depth:	Not Reported
Well Hole Depth Units:	Not Reported		

Z133
NNW **FED USGS** **USGS40000144330**
1/2 - 1 Mile
Higher

Organization ID:	USGS-CA		
Organization Name:	USGS California Water Science Center		
Monitor Location:	004N028W17A005S	Type:	Well
Description:	Not Reported	HUC:	18060013
Drainage Area:	Not Reported	Drainage Area Units:	Not Reported
Contrib Drainage Area:	Not Reported	Contrib Drainage Area Unts:	Not Reported
Aquifer:	California Coastal Basin aquifers		
Formation Type:	Not Reported	Aquifer Type:	Not Reported
Construction Date:	Not Reported	Well Depth:	Not Reported
Well Depth Units:	Not Reported	Well Hole Depth:	82
Well Hole Depth Units:	ft		

Ground water levels,Number of Measurements:	2	Level reading date:	1941-07-07
Feet below surface:	14.84	Feet to sea level:	Not Reported
Note:	Not Reported		

Level reading date:	1941-07-01	Feet below surface:	15.00
Feet to sea level:	Not Reported	Note:	Not Reported

134
NNE **FED USGS** **USGS40000144313**
1/2 - 1 Mile
Higher

Organization ID:	USGS-CA		
Organization Name:	USGS California Water Science Center		
Monitor Location:	004N028W16D002S	Type:	Well
Description:	Not Reported	HUC:	18060013
Drainage Area:	Not Reported	Drainage Area Units:	Not Reported
Contrib Drainage Area:	Not Reported	Contrib Drainage Area Unts:	Not Reported
Aquifer:	California Coastal Basin aquifers		
Formation Type:	Not Reported	Aquifer Type:	Not Reported
Construction Date:	Not Reported	Well Depth:	Not Reported
Well Depth Units:	Not Reported	Well Hole Depth:	160
Well Hole Depth Units:	ft		

V135
North **CA WELLS** **CAEDF0000031725**
1/2 - 1 Mile
Higher

Well ID:	T0608300021-GW-2	Well Type:	MONITORING
Source:	EDF	Other Name:	GW-2
GAMA PFAS Testing:	Not Reported		

Groundwater Quality Data: https://gamagroundwater.waterboards.ca.gov/gama/gamamap/public/GamaDataDisplay.asp?dataset=EDF&samp_date=&global_id=T0608300021&assigned_name=GW-2&store_num=
GeoTracker Data: https://geotracker.waterboards.ca.gov/profile_report.asp?cmd=MWEDFResults&global_id=T0608300021&assigned_name=GW-2

V136
North
1/2 - 1 Mile
Higher

CA WELLS **CAEDF0000130736**

Well ID:	T0608300021-GW-1	Well Type:	MONITORING
Source:	EDF	Other Name:	GW-1
GAMA PFAS Testing:	Not Reported		
Groundwater Quality Data:	https://gamagroundwater.waterboards.ca.gov/gama/gamamap/public/GamaDataDisplay.asp?dataset=EDF&samp_date=&global_id=T0608300021&assigned_name=GW-1&store_num=		
GeoTracker Data:	https://geotracker.waterboards.ca.gov/profile_report.asp?cmd=MWEDFResults&global_id=T0608300021&assigned_name=GW-1		

V137
North
1/2 - 1 Mile
Higher

FED USGS **USGS40000144360**

Organization ID:	USGS-CA		
Organization Name:	USGS California Water Science Center		
Monitor Location:	004N028W17A003S	Type:	Well
Description:	Not Reported	HUC:	18060013
Drainage Area:	Not Reported	Drainage Area Units:	Not Reported
Contrib Drainage Area:	Not Reported	Contrib Drainage Area Unts:	Not Reported
Aquifer:	California Coastal Basin aquifers		
Formation Type:	Not Reported	Aquifer Type:	Not Reported
Construction Date:	Not Reported	Well Depth:	Not Reported
Well Depth Units:	Not Reported	Well Hole Depth:	163
Well Hole Depth Units:	ft		

Ground water levels,Number of Measurements:	7	Level reading date:	1942-01-16
Feet below surface:	11.05	Feet to sea level:	Not Reported
Note:	Not Reported		
Level reading date:	1941-12-19	Feet below surface:	12.82
Feet to sea level:	Not Reported	Note:	Not Reported
Level reading date:	1941-12-05	Feet below surface:	15.94
Feet to sea level:	Not Reported	Note:	Not Reported
Level reading date:	1941-11-24	Feet below surface:	16.97
Feet to sea level:	Not Reported	Note:	The site had been pumped recently.
Level reading date:	1941-11-10	Feet below surface:	15.87
Feet to sea level:	Not Reported	Note:	Not Reported
Level reading date:	1941-10-20	Feet below surface:	17.03
Feet to sea level:	Not Reported	Note:	Not Reported
Level reading date:	1941-09-22	Feet below surface:	39.64
Feet to sea level:	Not Reported	Note:	Not Reported

Map ID
Direction
Distance
Elevation | Database | EDR ID Number

W138
NNE
1/2 - 1 Mile
Higher

CA WELLS **CAEDF0000061784**

Well ID:	T0608329050-MW-11	Well Type:	MONITORING
Source:	EDF	Other Name:	MW-11
GAMA PFAS Testing:	Not Reported		
Groundwater Quality Data:	https://gamagroundwater.waterboards.ca.gov/gama/gamamap/public/GamaDataDisplay.asp?dataset=EDF&samp_date=&global_id=T0608329050&assigned_name=MW-11&store_num=		
GeoTracker Data:	https://geotracker.waterboards.ca.gov/profile_report.asp?cmd=MWEDFResults&global_id=T0608329050&assigned_name=MW-11		

V139
North
1/2 - 1 Mile
Higher

FED USGS **USGS40000144361**

Organization ID:	USGS-CA		
Organization Name:	USGS California Water Science Center		
Monitor Location:	004N028W17A004S	Type:	Well
Description:	Not Reported	HUC:	18060013
Drainage Area:	Not Reported	Drainage Area Units:	Not Reported
Contrib Drainage Area:	Not Reported	Contrib Drainage Area Unts:	Not Reported
Aquifer:	California Coastal Basin aquifers		
Formation Type:	Not Reported	Aquifer Type:	Not Reported
Construction Date:	Not Reported	Well Depth:	Not Reported
Well Depth Units:	Not Reported	Well Hole Depth:	40
Well Hole Depth Units:	ft		

Ground water levels,Number of Measurements:	23	Level reading date:	1951-04-18
Feet below surface:	36.16	Feet to sea level:	Not Reported
Note:	Not Reported		

Level reading date:	1942-01-16	Feet below surface:	10.14
Feet to sea level:	Not Reported	Note:	Not Reported
Level reading date:	1942-01-03	Feet below surface:	11.34
Feet to sea level:	Not Reported	Note:	Not Reported
Level reading date:	1941-12-19	Feet below surface:	12.03
Feet to sea level:	Not Reported	Note:	Not Reported
Level reading date:	1941-11-24	Feet below surface:	12.73
Feet to sea level:	Not Reported	Note:	Not Reported
Level reading date:	1941-11-08	Feet below surface:	13.44
Feet to sea level:	Not Reported	Note:	Not Reported
Level reading date:	1941-10-20	Feet below surface:	15.25
Feet to sea level:	Not Reported	Note:	Not Reported
Level reading date:	1941-10-04	Feet below surface:	15.43
Feet to sea level:	Not Reported	Note:	Not Reported
Level reading date:	1941-09-22	Feet below surface:	14.22
Feet to sea level:	Not Reported	Note:	Not Reported

Level reading date:	1941-09-08	Feet below surface:	22.30
Feet to sea level:	Not Reported	Note:	Not Reported
Level reading date:	1941-08-25	Feet below surface:	16.27
Feet to sea level:	Not Reported	Note:	Not Reported
Level reading date:	1941-07-28	Feet below surface:	15.04
Feet to sea level:	Not Reported	Note:	Not Reported
Level reading date:	1941-07-21	Feet below surface:	18.71
Feet to sea level:	Not Reported	Note:	Not Reported
Level reading date:	1941-07-16	Feet below surface:	13.90
Feet to sea level:	Not Reported	Note:	Not Reported
Level reading date:	1941-07-07	Feet below surface:	13.02
Feet to sea level:	Not Reported	Note:	Not Reported
Level reading date:	1941-06-30	Feet below surface:	12.40
Feet to sea level:	Not Reported	Note:	Not Reported
Level reading date:	1941-06-21	Feet below surface:	10.82
Feet to sea level:	Not Reported	Note:	Not Reported
Level reading date:	1941-06-14	Feet below surface:	11.15
Feet to sea level:	Not Reported	Note:	Not Reported
Level reading date:	1941-06-09	Feet below surface:	11.75
Feet to sea level:	Not Reported	Note:	Not Reported
Level reading date:	1941-06-02	Feet below surface:	11.25
Feet to sea level:	Not Reported	Note:	Not Reported
Level reading date:	1941-05-25	Feet below surface:	11.38
Feet to sea level:	Not Reported	Note:	Not Reported
Level reading date:	1941-05-13	Feet below surface:	9.11
Feet to sea level:	Not Reported	Note:	Not Reported
Level reading date:	1941-05-01	Feet below surface:	9.00
Feet to sea level:	Not Reported	Note:	Not Reported

W140
North
1/2 - 1 Mile
Higher

CA WELLS **CAEDF0000113232**

Well ID:	T0608329050-MW-7	Well Type:	MONITORING
Source:	EDF	Other Name:	MW-7
GAMA PFAS Testing:	Not Reported		
Groundwater Quality Data:	https://gamagroundwater.waterboards.ca.gov/gama/gamamap/public/GamaDataDisplay.asp?dataset=EDF&samp_date=&global_id=T0608329050&assigned_name=MW-7&store_num=		
GeoTracker Data:	https://geotracker.waterboards.ca.gov/profile_report.asp?cmd=MWEDFResults&global_id=T0608329050&assigned_name=MW-7		

Map ID
Direction
Distance
Elevation | Database | EDR ID Number

Y141
North
1/2 - 1 Mile
Higher

CA WELLS **CAEDF0000044486**

Well ID:	T0608300021-P-4	Well Type:	MONITORING
Source:	EDF	Other Name:	P-4
GAMA PFAS Testing:	Not Reported		
Groundwater Quality Data:	https://gamagroundwater.waterboards.ca.gov/gama/gamamap/public/GamaDataDisplay.asp?dataset=EDF&samp_date=&global_id=T0608300021&assigned_name=P-4&store_num=		
GeoTracker Data:	https://geotracker.waterboards.ca.gov/profile_report.asp?cmd=MWEDFResults&global_id=T0608300021&assigned_name=P-4		

X142
NNE
1/2 - 1 Mile
Higher

CA WELLS **CAEDF0000019011**

Well ID:	T0608300447-MW-5	Well Type:	MONITORING
Source:	EDF	Other Name:	MW-5
GAMA PFAS Testing:	Not Reported		
Groundwater Quality Data:	https://gamagroundwater.waterboards.ca.gov/gama/gamamap/public/GamaDataDisplay.asp?dataset=EDF&samp_date=&global_id=T0608300447&assigned_name=MW-5&store_num=		
GeoTracker Data:	https://geotracker.waterboards.ca.gov/profile_report.asp?cmd=MWEDFResults&global_id=T0608300447&assigned_name=MW-5		

Z143
North
1/2 - 1 Mile
Higher

FED USGS **USGS40000144362**

Organization ID:	USGS-CA		
Organization Name:	USGS California Water Science Center		
Monitor Location:	004N028W17A006S	Type:	Well
Description:	Not Reported	HUC:	18060013
Drainage Area:	Not Reported	Drainage Area Units:	Not Reported
Contrib Drainage Area:	Not Reported	Contrib Drainage Area Unts:	Not Reported
Aquifer:	California Coastal Basin aquifers		
Formation Type:	Not Reported	Aquifer Type:	Not Reported
Construction Date:	19510101	Well Depth:	148
Well Depth Units:	ft	Well Hole Depth:	148
Well Hole Depth Units:	ft		

W144
NNE
1/2 - 1 Mile
Higher

CA WELLS **CAEDF0000002903**

Well ID:	T0608329050-MW-8	Well Type:	MONITORING
Source:	EDF	Other Name:	MW-8
GAMA PFAS Testing:	Not Reported		
Groundwater Quality Data:	https://gamagroundwater.waterboards.ca.gov/gama/gamamap/public/GamaDataDisplay.asp?dataset=EDF&samp_date=&global_id=T0608329050&assigned_name=MW-8&store_num=		
GeoTracker Data:	https://geotracker.waterboards.ca.gov/profile_report.asp?cmd=MWEDFResults&global_id=T0608329050&assigned_name=MW-8		

Map ID
Direction
Distance
Elevation | Database | EDR ID Number

X145
NNE
1/2 - 1 Mile
Higher

CA WELLS **CAEDF0000007656**

Well ID:	T0608300447-MW-4	Well Type:	MONITORING
Source:	EDF	Other Name:	MW-4
GAMA PFAS Testing:	Not Reported		
Groundwater Quality Data:	https://gamagroundwater.waterboards.ca.gov/gama/gamamap/public/GamaDataDisplay.asp?dataset=EDF&samp_date=&global_id=T0608300447&assigned_name=MW-4&store_num=		
GeoTracker Data:	https://geotracker.waterboards.ca.gov/profile_report.asp?cmd=MWEDFResults&global_id=T0608300447&assigned_name=MW-4		

AA146
North
1/2 - 1 Mile
Higher

CA WELLS **CAEDF0000056066**

Well ID:	T0608300021-P-3	Well Type:	MONITORING
Source:	EDF	Other Name:	P-3
GAMA PFAS Testing:	Not Reported		
Groundwater Quality Data:	https://gamagroundwater.waterboards.ca.gov/gama/gamamap/public/GamaDataDisplay.asp?dataset=EDF&samp_date=&global_id=T0608300021&assigned_name=P-3&store_num=		
GeoTracker Data:	https://geotracker.waterboards.ca.gov/profile_report.asp?cmd=MWEDFResults&global_id=T0608300021&assigned_name=P-3		

AA147
North
1/2 - 1 Mile
Higher

CA WELLS **CAEDF0000136131**

Well ID:	T0608300021-MW-2	Well Type:	MONITORING
Source:	EDF	Other Name:	MW-2
GAMA PFAS Testing:	Not Reported		
Groundwater Quality Data:	https://gamagroundwater.waterboards.ca.gov/gama/gamamap/public/GamaDataDisplay.asp?dataset=EDF&samp_date=&global_id=T0608300021&assigned_name=MW-2&store_num=		
GeoTracker Data:	https://geotracker.waterboards.ca.gov/profile_report.asp?cmd=MWEDFResults&global_id=T0608300021&assigned_name=MW-2		

AA148
North
1/2 - 1 Mile
Higher

CA WELLS **CAEDF0000019595**

Well ID:	T0608300021-IW-3	Well Type:	MONITORING
Source:	EDF	Other Name:	IW-3
GAMA PFAS Testing:	Not Reported		
Groundwater Quality Data:	https://gamagroundwater.waterboards.ca.gov/gama/gamamap/public/GamaDataDisplay.asp?dataset=EDF&samp_date=&global_id=T0608300021&assigned_name=IW-3&store_num=		
GeoTracker Data:	https://geotracker.waterboards.ca.gov/profile_report.asp?cmd=MWEDFResults&global_id=T0608300021&assigned_name=IW-3		

Map ID
Direction
Distance
Elevation | Database | EDR ID Number

AA149
North
1/2 - 1 Mile
Higher | **FED USGS** | **USGS40000144375**

Organization ID:	USGS-CA		
Organization Name:	USGS California Water Science Center		
Monitor Location:	004N028W08R007S	Type:	Well
Description:	Not Reported	HUC:	18060013
Drainage Area:	Not Reported	Drainage Area Units:	Not Reported
Contrib Drainage Area:	Not Reported	Contrib Drainage Area Unts:	Not Reported
Aquifer:	California Coastal Basin aquifers		
Formation Type:	Not Reported	Aquifer Type:	Not Reported
Construction Date:	Not Reported	Well Depth:	Not Reported
Well Depth Units:	Not Reported	Well Hole Depth:	69
Well Hole Depth Units:	ft		

Ground water levels,Number of Measurements:	25	Level reading date:	1955-04-08
Feet below surface:	25.95	Feet to sea level:	Not Reported
Note:	Other conditions existed that would affect the measured water level.		

Level reading date:	1942-01-16	Feet below surface:	9.63
Feet to sea level:	Not Reported	Note:	Not Reported
Level reading date:	1942-01-03	Feet below surface:	10.12
Feet to sea level:	Not Reported	Note:	Not Reported
Level reading date:	1941-12-19	Feet below surface:	11.03
Feet to sea level:	Not Reported	Note:	Not Reported
Level reading date:	1941-12-05	Feet below surface:	11.50
Feet to sea level:	Not Reported	Note:	Not Reported
Level reading date:	1941-11-22	Feet below surface:	18.11
Feet to sea level:	Not Reported	Note:	Not Reported
Level reading date:	1941-11-08	Feet below surface:	12.34
Feet to sea level:	Not Reported	Note:	Not Reported
Level reading date:	1941-10-20	Feet below surface:	13.58
Feet to sea level:	Not Reported	Note:	Not Reported
Level reading date:	1941-10-04	Feet below surface:	13.89
Feet to sea level:	Not Reported	Note:	Not Reported
Level reading date:	1941-09-27	Feet below surface:	13.35
Feet to sea level:	Not Reported	Note:	Not Reported
Level reading date:	1941-09-08	Feet below surface:	25.80
Feet to sea level:	Not Reported		
Note:	A nearby site that taps the same aquifer was being pumped.		
Level reading date:	1941-08-23	Feet below surface:	14.06
Feet to sea level:	Not Reported	Note:	Not Reported
Level reading date:	1941-08-11	Feet below surface:	13.30
Feet to sea level:	Not Reported	Note:	Not Reported
Level reading date:	1941-08-04	Feet below surface:	13.80

Feet to sea level:	Not Reported	Note:	Not Reported
Level reading date:	1941-07-28	Feet below surface:	13.90
Feet to sea level:	Not Reported	Note:	Not Reported
Level reading date:	1941-07-21	Feet below surface:	16.09
Feet to sea level:	Not Reported	Note:	Not Reported
Level reading date:	1941-07-16	Feet below surface:	12.23
Feet to sea level:	Not Reported	Note:	Not Reported
Level reading date:	1941-07-07	Feet below surface:	10.58
Feet to sea level:	Not Reported	Note:	Not Reported
Level reading date:	1941-06-30	Feet below surface:	10.73
Feet to sea level:	Not Reported	Note:	Not Reported
Level reading date:	1941-06-21	Feet below surface:	10.39
Feet to sea level:	Not Reported	Note:	Not Reported
Level reading date:	1941-06-14	Feet below surface:	10.53
Feet to sea level:	Not Reported	Note:	Not Reported
Level reading date:	1941-06-02	Feet below surface:	10.44
Feet to sea level:	Not Reported	Note:	Not Reported
Level reading date:	1941-05-25	Feet below surface:	10.56
Feet to sea level:	Not Reported	Note:	Not Reported
Level reading date:	1941-05-13	Feet below surface:	10.34
Feet to sea level:	Not Reported	Note:	Not Reported
Level reading date:	1941-05-01	Feet below surface:	10.00
Feet to sea level:	Not Reported	Note:	Not Reported

AA150
North
1/2 - 1 Mile
Higher

FRDS PWS CA3701860

Epa region:	09	State:	CA
Pwsid:	CA3701860	Pwsname:	SANTIAGO ESTATES
Cityserved:	Not Reported	Stateserved:	CA
Zipserved:	Not Reported	Fipscounty:	06073
Status:	Closed	Retpopsrvd:	150
Pwssvcconn:	100	Psource longname:	Groundwater
Pwstype:	CWS	Owner:	Private
Contact:	PAUL LEWIS	Contactorgname:	SANTIAGO ESTATES
Contactphone:	7607675545	Contactaddress1:	P.O. BOX 11927
Contactaddress2:	Not Reported	Contactcity:	SANTA ANA
Contactstate:	CA	Contactzip:	92711
Pwsactivitycode:	I		
PWS ID:	CA3701860	PWS name:	SANTIAGO ESTATES
Address:	Not Reported	Care of:	Not Reported
City:	BORREGO SPRINGS	State:	CA
Zip:	92004	Owner:	SANTIAGO ESTATES
Source code:	Ground water	Population:	327
PWS ID:	CA3701860	PWS type:	System Owner/Responsible Party
PWS name:	SILVER DON'S MOBILE ESTATES		

PWS address:	Not Reported	PWS city:	GOLETA
PWS state:	CA	PWS zip:	93017
PWS name:	SANTIAGO ESTATES	PWS type code:	C
Retail population served:	150	Contact:	PAUL LEWIS
Contact address:	P.O. BOX 11927	Contact address:	SANTA ANA
Contact city:	CA	Contact state:	92
Contact zip:	7607675545	Contact telephone:	Not Reported
PWS ID:	CA3701860	Activity status:	Active
Date system activated:	7706	Date system deactivated:	Not Reported
Retail population:	00000090	System name:	SILVER DON'S MOBILE ESTATES
System address:	SILVER DON'S MOBILE ESTATES		
System address:	3076 DI GIORGIO RD	System city:	BORREGO SPRINGS
System state:	CA	System zip:	92004
Population served:	Under 101 Persons	Treatment:	Untreated
Latitude:	342608	Longitude:	1194936
Violation id:	0400907	Orig code:	S
State:	CA	Violation Year:	2003
Contamination code:	3100	Contamination Name:	Coliform (TCR)
Violation code:	23	Violation name:	Monitoring, Routine Major (TCR)
Rule code:	110	Rule name:	TCR
Violation measur:	Not Reported	Unit of measure:	Not Reported
State mcl:	Not Reported	Cmp bdt:	10/01/2003
Cmp edt:	10/31/2003		
Violation id:	0702307	Orig code:	S
State:	CA	Violation Year:	2007
Contamination code:	3100	Contamination Name:	Coliform (TCR)
Violation code:	23	Violation name:	Monitoring, Routine Major (TCR)
Rule code:	110	Rule name:	TCR
Violation measur:	Not Reported	Unit of measure:	Not Reported
State mcl:	Not Reported	Cmp bdt:	01/01/2007
Cmp edt:	01/31/2007		
Violation id:	0702455	Orig code:	S
State:	CA	Violation Year:	2007
Contamination code:	3100	Contamination Name:	Coliform (TCR)
Violation code:	23	Violation name:	Monitoring, Routine Major (TCR)
Rule code:	110	Rule name:	TCR
Violation measur:	Not Reported	Unit of measure:	Not Reported
State mcl:	Not Reported	Cmp bdt:	07/01/2007
Cmp edt:	07/31/2007		
Violation id:	0702479	Orig code:	S
State:	CA	Violation Year:	2007
Contamination code:	3100	Contamination Name:	Coliform (TCR)
Violation code:	23	Violation name:	Monitoring, Routine Major (TCR)
Rule code:	110	Rule name:	TCR
Violation measur:	Not Reported	Unit of measure:	Not Reported
State mcl:	Not Reported	Cmp bdt:	09/01/2007
Cmp edt:	09/30/2007		
Violation id:	95V0001	Orig code:	F
State:	CA	Violation Year:	1993
Contamination code:	5000	Contamination Name:	Lead and Copper Rule
Violation code:	51	Violation name:	Initial Tap Sampling for Pb and Cu
Rule code:	350	Rule name:	LCR
Violation measur:	0	Unit of measure:	Not Reported
State mcl:	0	Cmp bdt:	07/01/1993

Cmp edt:	Not Reported		
Violation ID:	0400907	Orig Code:	S
Enforcemnt FY:	2004	Enforcement Action:	11/12/2003
Enforcement Detail:	St AO (w/o penalty) issued		
Enforcement Category:	Formal		
Violation ID:	0702307	Orig Code:	S
Enforcemnt FY:	2007	Enforcement Action:	02/14/2007
Enforcement Detail:	St AO (w/o penalty) issued		
Enforcement Category:	Formal		
Violation ID:	0702455	Orig Code:	S
Enforcemnt FY:	2007	Enforcement Action:	08/17/2007
Enforcement Detail:	St AO (w/o penalty) issued		
Enforcement Category:	Formal		
Violation ID:	95V0001	Orig Code:	F
Enforcemnt FY:	2005	Enforcement Action:	09/30/2005
Enforcement Detail:	Fed Compliance achieved	Enforcement Category:	Resolving
PWS name:	SANTIAGO ESTATES	Population served:	150
PWS type code:	C	Violation ID:	0400907
Contaminant:	COLIFORM (TCR)	Violation type:	Monitoring, Routine Major (TCR)
Compliance start date:	10/1/2003 0:00:00	Compliance end date:	10/31/2003 0:00:00
Enforcement date:	11/12/2003 0:00:00	Enforcement action:	State AO (w/o Penalty) Issued
Violation measurement:	Not Reported		
PWS name:	SANTIAGO ESTATES	Population served:	150
PWS type code:	C	Violation ID:	0702307
Contaminant:	COLIFORM (TCR)	Violation type:	Monitoring, Routine Major (TCR)
Compliance start date:	1/1/2007 0:00:00	Compliance end date:	1/31/2007 0:00:00
Enforcement date:	2/14/2007 0:00:00	Enforcement action:	State AO (w/o Penalty) Issued
Violation measurement:	Not Reported		
PWS name:	SANTIAGO ESTATES	Population served:	150
PWS type code:	C	Violation ID:	0702455
Contaminant:	COLIFORM (TCR)	Violation type:	Monitoring, Routine Major (TCR)
Compliance start date:	7/1/2007 0:00:00	Compliance end date:	7/31/2007 0:00:00
Enforcement date:	8/17/2007 0:00:00	Enforcement action:	State AO (w/o Penalty) Issued
Violation measurement:	Not Reported		
PWS name:	SANTIAGO ESTATES	Population served:	150
PWS type code:	C	Violation ID:	95V0001
Contaminant:	LEAD & COPPER RULE	Violation type:	Initial Tap Sampling for Pb and Cu
Compliance start date:	7/1/1993 0:00:00	Compliance end date:	9/30/2005 0:00:00
Enforcement date:	9/30/2005 0:00:00	Enforcement action:	Fed Compliance Achieved
Violation measurement:	0		

W151
North
1/2 - 1 Mile
Higher

CA WELLS **CAEDF0000105677**

Well ID:	T0608329050-MW-6	Well Type:	MONITORING
Source:	EDF	Other Name:	MW-6
GAMA PFAS Testing:	Not Reported		
Groundwater Quality Data:	https://gamagroundwater.waterboards.ca.gov/gama/gamamap/public/GamaDataDisplay.asp?dataset=EDF&samp_date=&global_id=T0608329050&assigned_name=MW-6&store_num=		
GeoTracker Data:	https://geotracker.waterboards.ca.gov/profile_report.asp?cmd=MWEDFResults&global_id=T0608329050&assigned_name=MW-6		

Map ID
Direction
Distance
Elevation | Database | EDR ID Number

Y152
North
1/2 - 1 Mile
Higher

CA WELLS **CAEDF0000013341**

Well ID:	T0608300021-VW-13	Well Type:	MONITORING
Source:	EDF	Other Name:	VW-13
GAMA PFAS Testing:	Not Reported		
Groundwater Quality Data:	https://gamagroundwater.waterboards.ca.gov/gama/gamamap/public/GamaDataDisplay.asp?dataset=EDF&samp_date=&global_id=T0608300021&assigned_name=VW-13&store_num=		
GeoTracker Data:	https://geotracker.waterboards.ca.gov/profile_report.asp?cmd=MWEDFResults&global_id=T0608300021&assigned_name=VW-13		

Y153
North
1/2 - 1 Mile
Higher

CA WELLS **CAEDF0000056053**

Well ID:	T0608300021-VW-9	Well Type:	MONITORING
Source:	EDF	Other Name:	VW-9
GAMA PFAS Testing:	Not Reported		
Groundwater Quality Data:	https://gamagroundwater.waterboards.ca.gov/gama/gamamap/public/GamaDataDisplay.asp?dataset=EDF&samp_date=&global_id=T0608300021&assigned_name=VW-9&store_num=		
GeoTracker Data:	https://geotracker.waterboards.ca.gov/profile_report.asp?cmd=MWEDFResults&global_id=T0608300021&assigned_name=VW-9		

Y154
North
1/2 - 1 Mile
Higher

CA WELLS **CAEDF0000142475**

Well ID:	T0608300021-VW-10	Well Type:	MONITORING
Source:	EDF	Other Name:	VW-10
GAMA PFAS Testing:	Not Reported		
Groundwater Quality Data:	https://gamagroundwater.waterboards.ca.gov/gama/gamamap/public/GamaDataDisplay.asp?dataset=EDF&samp_date=&global_id=T0608300021&assigned_name=VW-10&store_num=		
GeoTracker Data:	https://geotracker.waterboards.ca.gov/profile_report.asp?cmd=MWEDFResults&global_id=T0608300021&assigned_name=VW-10		

Y155
North
1/2 - 1 Mile
Higher

CA WELLS **CAEDF0000089651**

Well ID:	T0608300021-MW-6	Well Type:	MONITORING
Source:	EDF	Other Name:	MW-6
GAMA PFAS Testing:	Not Reported		
Groundwater Quality Data:	https://gamagroundwater.waterboards.ca.gov/gama/gamamap/public/GamaDataDisplay.asp?dataset=EDF&samp_date=&global_id=T0608300021&assigned_name=MW-6&store_num=		
GeoTracker Data:	https://geotracker.waterboards.ca.gov/profile_report.asp?cmd=MWEDFResults&global_id=T0608300021&assigned_name=MW-6		

Map ID
Direction
Distance
Elevation | Database | EDR ID Number

Y156
North
1/2 - 1 Mile
Higher

CA WELLS **CAEDF0000056376**

Well ID:	T0608300021-VW-12	Well Type:	MONITORING
Source:	EDF	Other Name:	VW-12
GAMA PFAS Testing:	Not Reported		
Groundwater Quality Data:	https://gamagroundwater.waterboards.ca.gov/gama/gamamap/public/GamaDataDisplay.asp?dataset=EDF&samp_date=&global_id=T0608300021&assigned_name=VW-12&store_num=		
GeoTracker Data:	https://geotracker.waterboards.ca.gov/profile_report.asp?cmd=MWEDFResults&global_id=T0608300021&assigned_name=VW-12		

AA157
North
1/2 - 1 Mile
Higher

CA WELLS **CAEDF0000080314**

Well ID:	T0608300021-VW-5	Well Type:	MONITORING
Source:	EDF	Other Name:	VW-5
GAMA PFAS Testing:	Not Reported		
Groundwater Quality Data:	https://gamagroundwater.waterboards.ca.gov/gama/gamamap/public/GamaDataDisplay.asp?dataset=EDF&samp_date=&global_id=T0608300021&assigned_name=VW-5&store_num=		
GeoTracker Data:	https://geotracker.waterboards.ca.gov/profile_report.asp?cmd=MWEDFResults&global_id=T0608300021&assigned_name=VW-5		

AA158
North
1/2 - 1 Mile
Higher

CA WELLS **CAEDF0000034511**

Well ID:	T0608300021-VW-6	Well Type:	MONITORING
Source:	EDF	Other Name:	VW-6
GAMA PFAS Testing:	Not Reported		
Groundwater Quality Data:	https://gamagroundwater.waterboards.ca.gov/gama/gamamap/public/GamaDataDisplay.asp?dataset=EDF&samp_date=&global_id=T0608300021&assigned_name=VW-6&store_num=		
GeoTracker Data:	https://geotracker.waterboards.ca.gov/profile_report.asp?cmd=MWEDFResults&global_id=T0608300021&assigned_name=VW-6		

Y159
North
1/2 - 1 Mile
Higher

CA WELLS **CAEDF0000102959**

Well ID:	T0608300021-GW-3	Well Type:	MONITORING
Source:	EDF	Other Name:	GW-3
GAMA PFAS Testing:	Not Reported		
Groundwater Quality Data:	https://gamagroundwater.waterboards.ca.gov/gama/gamamap/public/GamaDataDisplay.asp?dataset=EDF&samp_date=&global_id=T0608300021&assigned_name=GW-3&store_num=		
GeoTracker Data:	https://geotracker.waterboards.ca.gov/profile_report.asp?cmd=MWEDFResults&global_id=T0608300021&assigned_name=GW-3		

GEOCHECK® - PHYSICAL SETTING SOURCE MAP FINDINGS

Map ID
Direction
Distance
Elevation | Database | EDR ID Number

AA160
North
1/2 - 1 Mile
Higher

CA WELLS **CAEDF0000092603**

Well ID:	T0608300021-VW-3	Well Type:	MONITORING
Source:	EDF	Other Name:	VW-3
GAMA PFAS Testing:	Not Reported		
Groundwater Quality Data:	https://gamagroundwater.waterboards.ca.gov/gama/gamamap/public/GamaDataDisplay.asp?dataset=EDF&samp_date=&global_id=T0608300021&assigned_name=VW-3&store_num=		
GeoTracker Data:	https://geotracker.waterboards.ca.gov/profile_report.asp?cmd=MWEDFResults&global_id=T0608300021&assigned_name=VW-3		

AA161
North
1/2 - 1 Mile
Higher

CA WELLS **CAEDF0000073541**

Well ID:	T0608300021-VW-2	Well Type:	MONITORING
Source:	EDF	Other Name:	VW-2
GAMA PFAS Testing:	Not Reported		
Groundwater Quality Data:	https://gamagroundwater.waterboards.ca.gov/gama/gamamap/public/GamaDataDisplay.asp?dataset=EDF&samp_date=&global_id=T0608300021&assigned_name=VW-2&store_num=		
GeoTracker Data:	https://geotracker.waterboards.ca.gov/profile_report.asp?cmd=MWEDFResults&global_id=T0608300021&assigned_name=VW-2		

AA162
North
1/2 - 1 Mile
Higher

CA WELLS **CAEDF0000045232**

Well ID:	T0608300021-IW-2	Well Type:	MONITORING
Source:	EDF	Other Name:	IW-2
GAMA PFAS Testing:	Not Reported		
Groundwater Quality Data:	https://gamagroundwater.waterboards.ca.gov/gama/gamamap/public/GamaDataDisplay.asp?dataset=EDF&samp_date=&global_id=T0608300021&assigned_name=IW-2&store_num=		
GeoTracker Data:	https://geotracker.waterboards.ca.gov/profile_report.asp?cmd=MWEDFResults&global_id=T0608300021&assigned_name=IW-2		

W163
NNE
1/2 - 1 Mile
Higher

CA WELLS **CAEDF0000113785**

Well ID:	T0608329050-MW-1	Well Type:	MONITORING
Source:	EDF	Other Name:	MW-1
GAMA PFAS Testing:	Not Reported		
Groundwater Quality Data:	https://gamagroundwater.waterboards.ca.gov/gama/gamamap/public/GamaDataDisplay.asp?dataset=EDF&samp_date=&global_id=T0608329050&assigned_name=MW-1&store_num=		
GeoTracker Data:	https://geotracker.waterboards.ca.gov/profile_report.asp?cmd=MWEDFResults&global_id=T0608329050&assigned_name=MW-1		

Map ID
Direction
Distance
Elevation | Database | EDR ID Number

W164
NNE
1/2 - 1 Mile
Higher

CA WELLS **CAEDF0000139870**

Well ID:	T0608329050-MW-4	Well Type:	MONITORING
Source:	EDF	Other Name:	MW-4
GAMA PFAS Testing:	Not Reported		
Groundwater Quality Data:	https://gamagroundwater.waterboards.ca.gov/gama/gamamap/public/GamaDataDisplay.asp?dataset=EDF&samp_date=&global_id=T0608329050&assigned_name=MW-4&store_num=		
GeoTracker Data:	https://geotracker.waterboards.ca.gov/profile_report.asp?cmd=MWEDFResults&global_id=T0608329050&assigned_name=MW-4		

Y165
North
1/2 - 1 Mile
Higher

CA WELLS **CAEDF0000118013**

Well ID:	T0608329050-MW-9	Well Type:	MONITORING
Source:	EDF	Other Name:	MW-9
GAMA PFAS Testing:	Not Reported		
Groundwater Quality Data:	https://gamagroundwater.waterboards.ca.gov/gama/gamamap/public/GamaDataDisplay.asp?dataset=EDF&samp_date=&global_id=T0608329050&assigned_name=MW-9&store_num=		
GeoTracker Data:	https://geotracker.waterboards.ca.gov/profile_report.asp?cmd=MWEDFResults&global_id=T0608329050&assigned_name=MW-9		

W166
NNE
1/2 - 1 Mile
Higher

CA WELLS **CAEDF0000038353**

Well ID:	T0608329050-MW-3	Well Type:	MONITORING
Source:	EDF	Other Name:	MW-3
GAMA PFAS Testing:	Not Reported		
Groundwater Quality Data:	https://gamagroundwater.waterboards.ca.gov/gama/gamamap/public/GamaDataDisplay.asp?dataset=EDF&samp_date=&global_id=T0608329050&assigned_name=MW-3&store_num=		
GeoTracker Data:	https://geotracker.waterboards.ca.gov/profile_report.asp?cmd=MWEDFResults&global_id=T0608329050&assigned_name=MW-3		

AA167
North
1/2 - 1 Mile
Higher

CA WELLS **CAEDF0000082135**

Well ID:	T0608300021-VW-11	Well Type:	MONITORING
Source:	EDF	Other Name:	VW-11
GAMA PFAS Testing:	Not Reported		
Groundwater Quality Data:	https://gamagroundwater.waterboards.ca.gov/gama/gamamap/public/GamaDataDisplay.asp?dataset=EDF&samp_date=&global_id=T0608300021&assigned_name=VW-11&store_num=		
GeoTracker Data:	https://geotracker.waterboards.ca.gov/profile_report.asp?cmd=MWEDFResults&global_id=T0608300021&assigned_name=VW-11		

Map ID
Direction
Distance
Elevation | Database | EDR ID Number

AA168
North
1/2 - 1 Mile
Higher

CA WELLS **CAEDF0000065800**

Well ID:	T0608300021-VW-4	Well Type:	MONITORING
Source:	EDF	Other Name:	VW-4
GAMA PFAS Testing:	Not Reported		
Groundwater Quality Data:	https://gamagroundwater.waterboards.ca.gov/gama/gamamap/public/GamaDataDisplay.asp?dataset=EDF&samp_date=&global_id=T0608300021&assigned_name=VW-4&store_num=		
GeoTracker Data:	https://geotracker.waterboards.ca.gov/profile_report.asp?cmd=MWEDFResults&global_id=T0608300021&assigned_name=VW-4		

AA169
North
1/2 - 1 Mile
Higher

CA WELLS **CAEDF0000130065**

Well ID:	T0608300021-VW-8	Well Type:	MONITORING
Source:	EDF	Other Name:	VW-8
GAMA PFAS Testing:	Not Reported		
Groundwater Quality Data:	https://gamagroundwater.waterboards.ca.gov/gama/gamamap/public/GamaDataDisplay.asp?dataset=EDF&samp_date=&global_id=T0608300021&assigned_name=VW-8&store_num=		
GeoTracker Data:	https://geotracker.waterboards.ca.gov/profile_report.asp?cmd=MWEDFResults&global_id=T0608300021&assigned_name=VW-8		

AA170
North
1/2 - 1 Mile
Higher

CA WELLS **CAEDF0000109745**

Well ID:	T0608300021-VW-7	Well Type:	MONITORING
Source:	EDF	Other Name:	VW-7
GAMA PFAS Testing:	Not Reported		
Groundwater Quality Data:	https://gamagroundwater.waterboards.ca.gov/gama/gamamap/public/GamaDataDisplay.asp?dataset=EDF&samp_date=&global_id=T0608300021&assigned_name=VW-7&store_num=		
GeoTracker Data:	https://geotracker.waterboards.ca.gov/profile_report.asp?cmd=MWEDFResults&global_id=T0608300021&assigned_name=VW-7		

AA171
North
1/2 - 1 Mile
Higher

CA WELLS **CAEDF0000097618**

Well ID:	T0608300021-VW-1	Well Type:	MONITORING
Source:	EDF	Other Name:	VW-1
GAMA PFAS Testing:	Not Reported		
Groundwater Quality Data:	https://gamagroundwater.waterboards.ca.gov/gama/gamamap/public/GamaDataDisplay.asp?dataset=EDF&samp_date=&global_id=T0608300021&assigned_name=VW-1&store_num=		
GeoTracker Data:	https://geotracker.waterboards.ca.gov/profile_report.asp?cmd=MWEDFResults&global_id=T0608300021&assigned_name=VW-1		

GEOCHECK® - PHYSICAL SETTING SOURCE MAP FINDINGS

Map ID
Direction
Distance
Elevation | Database | EDR ID Number

AA172
North
1/2 - 1 Mile
Higher

CA WELLS **CAEDF0000104624**

Well ID:	T0608300021-P-2	Well Type:	MONITORING
Source:	EDF	Other Name:	P-2
GAMA PFAS Testing:	Not Reported		
Groundwater Quality Data:	https://gamagroundwater.waterboards.ca.gov/gama/gamamap/public/GamaDataDisplay.asp?dataset=EDF&samp_date=&global_id=T0608300021&assigned_name=P-2&store_num=		
GeoTracker Data:	https://geotracker.waterboards.ca.gov/profile_report.asp?cmd=MWEDFResults&global_id=T0608300021&assigned_name=P-2		

AA173
North
1/2 - 1 Mile
Higher

CA WELLS **CAEDF0000036563**

Well ID:	T0608300021-IW-1	Well Type:	MONITORING
Source:	EDF	Other Name:	IW-1
GAMA PFAS Testing:	Not Reported		
Groundwater Quality Data:	https://gamagroundwater.waterboards.ca.gov/gama/gamamap/public/GamaDataDisplay.asp?dataset=EDF&samp_date=&global_id=T0608300021&assigned_name=IW-1&store_num=		
GeoTracker Data:	https://geotracker.waterboards.ca.gov/profile_report.asp?cmd=MWEDFResults&global_id=T0608300021&assigned_name=IW-1		

W174
NNE
1/2 - 1 Mile
Higher

CA WELLS **CAEDF0000049325**

Well ID:	T0608329050-MW-2	Well Type:	MONITORING
Source:	EDF	Other Name:	MW-2
GAMA PFAS Testing:	Not Reported		
Groundwater Quality Data:	https://gamagroundwater.waterboards.ca.gov/gama/gamamap/public/GamaDataDisplay.asp?dataset=EDF&samp_date=&global_id=T0608329050&assigned_name=MW-2&store_num=		
GeoTracker Data:	https://geotracker.waterboards.ca.gov/profile_report.asp?cmd=MWEDFResults&global_id=T0608329050&assigned_name=MW-2		

W175
NNE
1/2 - 1 Mile
Higher

FED USGS **USGS40000144359**

Organization ID:	USGS-CA		
Organization Name:	USGS California Water Science Center		
Monitor Location:	004N028W16D004S	Type:	Well
Description:	Not Reported	HUC:	18060013
Drainage Area:	Not Reported	Drainage Area Units:	Not Reported
Contrib Drainage Area:	Not Reported	Contrib Drainage Area Unts:	Not Reported
Aquifer:	California Coastal Basin aquifers		
Formation Type:	Not Reported	Aquifer Type:	Not Reported
Construction Date:	Not Reported	Well Depth:	404
Well Depth Units:	ft	Well Hole Depth:	404

Well Hole Depth Units: ft

X176
NNE **CA WELLS** **CAEDF0000113308**
1/2 - 1 Mile
Higher

Well ID:	T0608300447-MW-2	Well Type:	MONITORING
Source:	EDF	Other Name:	MW-2
GAMA PFAS Testing:	Not Reported		
Groundwater Quality Data:	https://gamagroundwater.waterboards.ca.gov/gama/gamamap/public/GamaDataDisplay.asp?dataset=EDF&samp_date=&global_id=T0608300447&assigned_name=MW-2&store_num=		
GeoTracker Data:	https://geotracker.waterboards.ca.gov/profile_report.asp?cmd=MWEDFResults&global_id=T0608300447&assigned_name=MW-2		

AB177
NW **FED USGS** **USGS40000144282**
1/2 - 1 Mile
Higher

Organization ID:	USGS-CA		
Organization Name:	USGS California Water Science Center		
Monitor Location:	004N028W17B001S	Type:	Well
Description:	Not Reported	HUC:	18060013
Drainage Area:	Not Reported	Drainage Area Units:	Not Reported
Contrib Drainage Area:	Not Reported	Contrib Drainage Area Unts:	Not Reported
Aquifer:	California Coastal Basin aquifers		
Formation Type:	Not Reported	Aquifer Type:	Not Reported
Construction Date:	Not Reported	Well Depth:	Not Reported
Well Depth Units:	Not Reported	Well Hole Depth:	9
Well Hole Depth Units:	ft		

Ground water levels,Number of Measurements:	2	Level reading date:	1941-09-26
Feet below surface:	5.67	Feet to sea level:	Not Reported
Note:	Not Reported		

Level reading date:	1941-09-01	Feet below surface:	6.00
Feet to sea level:	Not Reported	Note:	Not Reported

178
WNW **CA WELLS** **CADWR0000035887**
1/2 - 1 Mile
Higher

Well ID:	04N28W17C001S	Well Type:	UNK
Source:	Department of Water Resources		
Other Name:	04N28W17C001S	GAMA PFAS Testing:	Not Reported
Groundwater Quality Data:	https://gamagroundwater.waterboards.ca.gov/gama/gamamap/public/GamaDataDisplay.asp?dataset=DWR&samp_date=&global_id=&assigned_name=04N28W17C001S&store_num=		
GeoTracker Data:	Not Reported		

GEOCHECK® - PHYSICAL SETTING SOURCE MAP FINDINGS

Map ID
Direction
Distance
Elevation | Database | EDR ID Number

AC179
NNE
1/2 - 1 Mile
Higher

CA WELLS **CAEDF0000060615**

Well ID:	T0608329050-MW-5	Well Type:	MONITORING
Source:	EDF	Other Name:	MW-5
GAMA PFAS Testing:	Not Reported		
Groundwater Quality Data:	https://gamagroundwater.waterboards.ca.gov/gama/gamamap/public/GamaDataDisplay.asp?dataset=EDF&samp_date=&global_id=T0608329050&assigned_name=MW-5&store_num=		
GeoTracker Data:	https://geotracker.waterboards.ca.gov/profile_report.asp?cmd=MWEDFResults&global_id=T0608329050&assigned_name=MW-5		

180
WSW
1/2 - 1 Mile
Higher

CA WELLS **CADWR0000036347**

Well ID:	04N28W20C001S	Well Type:	UNK
Source:	Department of Water Resources		
Other Name:	04N28W20C001S	GAMA PFAS Testing:	Not Reported
Groundwater Quality Data:	https://gamagroundwater.waterboards.ca.gov/gama/gamamap/public/GamaDataDisplay.asp?dataset=DWR&samp_date=&global_id=&assigned_name=04N28W20C001S&store_num=		
GeoTracker Data:	Not Reported		

AD181
NNE
1/2 - 1 Mile
Higher

CA WELLS **CAEDF0000054805**

Well ID:	T0608300447-MW-3	Well Type:	MONITORING
Source:	EDF	Other Name:	MW-3
GAMA PFAS Testing:	Not Reported		
Groundwater Quality Data:	https://gamagroundwater.waterboards.ca.gov/gama/gamamap/public/GamaDataDisplay.asp?dataset=EDF&samp_date=&global_id=T0608300447&assigned_name=MW-3&store_num=		
GeoTracker Data:	https://geotracker.waterboards.ca.gov/profile_report.asp?cmd=MWEDFResults&global_id=T0608300447&assigned_name=MW-3		

AA182
North
1/2 - 1 Mile
Higher

CA WELLS **CAEDF0000137059**

Well ID:	T0608300021-MW-5	Well Type:	MONITORING
Source:	EDF	Other Name:	MW-5
GAMA PFAS Testing:	Not Reported		
Groundwater Quality Data:	https://gamagroundwater.waterboards.ca.gov/gama/gamamap/public/GamaDataDisplay.asp?dataset=EDF&samp_date=&global_id=T0608300021&assigned_name=MW-5&store_num=		
GeoTracker Data:	https://geotracker.waterboards.ca.gov/profile_report.asp?cmd=MWEDFResults&global_id=T0608300021&assigned_name=MW-5		

GEOCHECK® - PHYSICAL SETTING SOURCE MAP FINDINGS

Map ID
Direction
Distance
Elevation

	Database	EDR ID Number
AA183 **North** **1/2 - 1 Mile** **Higher**	**CA WELLS**	**CAEDF0000062929**

Well ID:	T0608300021-MW-1	Well Type:	MONITORING
Source:	EDF	Other Name:	MW-1
GAMA PFAS Testing:	Not Reported		
Groundwater Quality Data:	https://gamagroundwater.waterboards.ca.gov/gama/gamamap/public/GamaDataDisplay.asp?dataset=EDF&samp_date=&global_id=T0608300021&assigned_name=MW-1&store_num=		
GeoTracker Data:	https://geotracker.waterboards.ca.gov/profile_report.asp?cmd=MWEDFResults&global_id=T0608300021&assigned_name=MW-1		

AA184 **North** **1/2 - 1 Mile** **Higher**	Site ID:	Not Reported	**AQUIFLOW**	**17764**
	Groundwater Flow:	SE		
	Shallow Water Depth:	14.2		
	Deep Water Depth:	15.5		
	Average Water Depth:	Not Reported		
	Date:	12/1990		

	Database	EDR ID Number
AD185 **NNE** **1/2 - 1 Mile** **Higher**	**CA WELLS**	**CAEDF0000044208**

Well ID:	T0608300447-MW-1	Well Type:	MONITORING
Source:	EDF	Other Name:	MW-1
GAMA PFAS Testing:	Not Reported		
Groundwater Quality Data:	https://gamagroundwater.waterboards.ca.gov/gama/gamamap/public/GamaDataDisplay.asp?dataset=EDF&samp_date=&global_id=T0608300447&assigned_name=MW-1&store_num=		
GeoTracker Data:	https://geotracker.waterboards.ca.gov/profile_report.asp?cmd=MWEDFResults&global_id=T0608300447&assigned_name=MW-1		

	Database	EDR ID Number
AC186 **NNE** **1/2 - 1 Mile** **Higher**	**CA WELLS**	**CAEDF0000134449**

Well ID:	T0608329050-MW-10	Well Type:	MONITORING
Source:	EDF	Other Name:	MW-10
GAMA PFAS Testing:	Not Reported		
Groundwater Quality Data:	https://gamagroundwater.waterboards.ca.gov/gama/gamamap/public/GamaDataDisplay.asp?dataset=EDF&samp_date=&global_id=T0608329050&assigned_name=MW-10&store_num=		
GeoTracker Data:	https://geotracker.waterboards.ca.gov/profile_report.asp?cmd=MWEDFResults&global_id=T0608329050&assigned_name=MW-10		

	Database	EDR ID Number
AC187 **North** **1/2 - 1 Mile** **Higher**	**CA WELLS**	**CAEDF0000091056**

Well ID:	T0608329050-MW-12	Well Type:	MONITORING
Source:	EDF	Other Name:	MW-12

GAMA PFAS Testing: Not Reported
Groundwater Quality Data: https://gamagroundwater.waterboards.ca.gov/gama/gamamap/public/GamaDataDisplay.asp?dataset=EDF&samp_date=&global_id=T0608329050&assigned_name=MW-12&store_num=
GeoTracker Data: https://geotracker.waterboards.ca.gov/profile_report.asp?cmd=MWEDFResults&global_id=T0608329050&assigned_name=MW-12

AE188
East
1/2 - 1 Mile
Higher

CA WELLS **CADWR0000030645**

Well ID: 04N28W16H002S
Well Type: UNK
Source: Department of Water Resources
Other Name: 04N28W16H002S
GAMA PFAS Testing: Not Reported
Groundwater Quality Data: https://gamagroundwater.waterboards.ca.gov/gama/gamamap/public/GamaDataDisplay.asp?dataset=DWR&samp_date=&global_id=&assigned_name=04N28W16H002S&store_num=
GeoTracker Data: Not Reported

AF189
North
1/2 - 1 Mile
Higher

AQUIFLOW **17763**

Site ID: Not Reported
Groundwater Flow: SSW
Shallow Water Depth: 10
Deep Water Depth: 12
Average Water Depth: Not Reported
Date: 4/28/1995

AB190
NW
1/2 - 1 Mile
Higher

FED USGS **USGS40000144274**

Organization ID: USGS-CA
Organization Name: USGS California Water Science Center
Monitor Location: 004N028W17C002S
Type: Well
Description: Not Reported
HUC: 18060013
Drainage Area: Not Reported
Drainage Area Units: Not Reported
Contrib Drainage Area: Not Reported
Contrib Drainage Area Unts: Not Reported
Aquifer: California Coastal Basin aquifers
Formation Type: Not Reported
Aquifer Type: Not Reported
Construction Date: Not Reported
Well Depth: Not Reported
Well Depth Units: Not Reported
Well Hole Depth: 60
Well Hole Depth Units: ft

Ground water levels,Number of Measurements: 11

Level reading date: 1942-08-14
Feet below surface: 5.03
Feet to sea level: Not Reported
Note: Not Reported

Level reading date: 1942-07-17
Feet below surface: 4.78
Feet to sea level: Not Reported
Note: Not Reported

Level reading date: 1942-06-19
Feet below surface: 5.23
Feet to sea level: Not Reported
Note: Not Reported

Level reading date: 1942-05-22
Feet below surface: 3.78
Feet to sea level: Not Reported
Note: Not Reported

Level reading date: 1942-04-24
Feet below surface: 2.91

Feet to sea level:	Not Reported	Note:	Not Reported
Level reading date:	1942-03-23	Feet below surface:	4.30
Feet to sea level:	Not Reported	Note:	Not Reported
Level reading date:	1942-02-23	Feet below surface:	4.74
Feet to sea level:	Not Reported	Note:	Not Reported
Level reading date:	1942-01-17	Feet below surface:	5.52
Feet to sea level:	Not Reported	Note:	Not Reported
Level reading date:	1942-01-05	Feet below surface:	5.91
Feet to sea level:	Not Reported	Note:	Not Reported
Level reading date:	1941-09-26	Feet below surface:	7.71
Feet to sea level:	Not Reported	Note:	Not Reported
Level reading date:	1941-09-01	Feet below surface:	8.00
Feet to sea level:	Not Reported	Note:	Not Reported

AG191
NNW
1/2 - 1 Mile
Higher

FED USGS **USGS40000144376**

Organization ID:	USGS-CA		
Organization Name:	USGS California Water Science Center		
Monitor Location:	004N028W08Q005S	Type:	Well
Description:	Not Reported	HUC:	18060013
Drainage Area:	Not Reported	Drainage Area Units:	Not Reported
Contrib Drainage Area:	Not Reported	Contrib Drainage Area Unts:	Not Reported
Aquifer:	California Coastal Basin aquifers		
Formation Type:	Not Reported	Aquifer Type:	Not Reported
Construction Date:	Not Reported	Well Depth:	Not Reported
Well Depth Units:	Not Reported	Well Hole Depth:	115
Well Hole Depth Units:	ft		

AF192
NNW
1/2 - 1 Mile
Higher

Site ID:	Not Reported
Groundwater Flow:	Varies
Shallow Water Depth:	5
Deep Water Depth:	70
Average Water Depth:	Not Reported
Date:	7/1992

AQUIFLOW **17762**

AD193
NNE
1/2 - 1 Mile
Higher

FED USGS **USGS40000144358**

Organization ID:	USGS-CA		
Organization Name:	USGS California Water Science Center		
Monitor Location:	004N028W16C001S	Type:	Well
Description:	Not Reported	HUC:	18060013
Drainage Area:	Not Reported	Drainage Area Units:	Not Reported
Contrib Drainage Area:	Not Reported	Contrib Drainage Area Unts:	Not Reported
Aquifer:	California Coastal Basin aquifers		
Formation Type:	Not Reported	Aquifer Type:	Not Reported
Construction Date:	Not Reported	Well Depth:	Not Reported

Well Depth Units:	Not Reported	Well Hole Depth:	148
Well Hole Depth Units:	ft		

Ground water levels,Number of Measurements:	115	Level reading date:	2004-06-23
Feet below surface:	48.24	Feet to sea level:	Not Reported
Note:	Not Reported		

Level reading date:	2003-12-16	Feet below surface:	47.70
Feet to sea level:	Not Reported	Note:	Not Reported
Level reading date:	2002-12-19	Feet below surface:	49.65
Feet to sea level:	Not Reported	Note:	Not Reported
Level reading date:	2002-06-18	Feet below surface:	61.22
Feet to sea level:	Not Reported	Note:	Not Reported
Level reading date:	2001-12-12	Feet below surface:	51.80
Feet to sea level:	Not Reported	Note:	Not Reported
Level reading date:	2001-06-19	Feet below surface:	53.73
Feet to sea level:	Not Reported	Note:	Not Reported
Level reading date:	2000-12-11	Feet below surface:	56.56
Feet to sea level:	Not Reported	Note:	Not Reported
Level reading date:	2000-06-28	Feet below surface:	57.78
Feet to sea level:	Not Reported	Note:	Not Reported
Level reading date:	1999-12-20	Feet below surface:	60.11
Feet to sea level:	Not Reported	Note:	Not Reported
Level reading date:	1999-08-19	Feet below surface:	60.74
Feet to sea level:	Not Reported	Note:	Not Reported
Level reading date:	1999-06-30	Feet below surface:	60.24
Feet to sea level:	Not Reported	Note:	Not Reported
Level reading date:	1999-04-23	Feet below surface:	59.12
Feet to sea level:	Not Reported	Note:	Not Reported
Level reading date:	1999-03-26	Feet below surface:	59.46
Feet to sea level:	Not Reported	Note:	Not Reported
Level reading date:	1999-02-22	Feet below surface:	60.05
Feet to sea level:	Not Reported	Note:	Not Reported
Level reading date:	1999-01-19	Feet below surface:	60.68
Feet to sea level:	Not Reported	Note:	Not Reported
Level reading date:	1998-12-15	Feet below surface:	60.78
Feet to sea level:	Not Reported	Note:	Not Reported
Level reading date:	1998-11-13	Feet below surface:	61.93
Feet to sea level:	Not Reported	Note:	Not Reported
Level reading date:	1998-10-15	Feet below surface:	61.99
Feet to sea level:	Not Reported	Note:	Not Reported
Level reading date:	1998-09-29	Feet below surface:	62.61
Feet to sea level:	Not Reported	Note:	Not Reported

Level reading date:	1998-08-14	Feet below surface:	62.82
Feet to sea level:	Not Reported	Note:	Not Reported
Level reading date:	1996-12-02	Feet below surface:	65.52
Feet to sea level:	Not Reported	Note:	Not Reported
Level reading date:	1996-11-04	Feet below surface:	66.05
Feet to sea level:	Not Reported	Note:	Not Reported
Level reading date:	1996-10-01	Feet below surface:	66.41
Feet to sea level:	Not Reported	Note:	Not Reported
Level reading date:	1996-09-10	Feet below surface:	66.47
Feet to sea level:	Not Reported	Note:	Not Reported
Level reading date:	1996-08-20	Feet below surface:	66.41
Feet to sea level:	Not Reported	Note:	Not Reported
Level reading date:	1996-07-10	Feet below surface:	66.38
Feet to sea level:	Not Reported	Note:	Not Reported
Level reading date:	1996-06-14	Feet below surface:	66.08
Feet to sea level:	Not Reported	Note:	Not Reported
Level reading date:	1996-05-09	Feet below surface:	65.79
Feet to sea level:	Not Reported	Note:	Not Reported
Level reading date:	1978-01-01	Feet below surface:	0.00
Feet to sea level:	Not Reported	Note:	Not Reported
Level reading date:	1977-12-06	Feet below surface:	53.79
Feet to sea level:	Not Reported	Note:	Not Reported
Level reading date:	1977-11-02	Feet below surface:	Not Reported
Feet to sea level:	Not Reported		
Note:	An obstruction was encountered in the well above the water surface (no water level recorded).		
Level reading date:	1977-10-05	Feet below surface:	53.02
Feet to sea level:	Not Reported	Note:	Not Reported
Level reading date:	1977-09-02	Feet below surface:	52.10
Feet to sea level:	Not Reported	Note:	Not Reported
Level reading date:	1977-08-09	Feet below surface:	51.53
Feet to sea level:	Not Reported	Note:	Not Reported
Level reading date:	1977-07-15	Feet below surface:	50.12
Feet to sea level:	Not Reported	Note:	Not Reported
Level reading date:	1977-06-20	Feet below surface:	49.28
Feet to sea level:	Not Reported	Note:	Not Reported
Level reading date:	1977-05-18	Feet below surface:	47.96
Feet to sea level:	Not Reported	Note:	Not Reported
Level reading date:	1977-04-28	Feet below surface:	47.63
Feet to sea level:	Not Reported	Note:	Not Reported
Level reading date:	1977-03-09	Feet below surface:	46.46
Feet to sea level:	Not Reported	Note:	Not Reported
Level reading date:	1977-02-14	Feet below surface:	46.06

Feet to sea level:	Not Reported	Note:	Not Reported
Level reading date:	1977-01-12	Feet below surface:	45.89
Feet to sea level:	Not Reported	Note:	Not Reported
Level reading date:	1976-12-09	Feet below surface:	46.19
Feet to sea level:	Not Reported	Note:	Not Reported
Level reading date:	1976-11-09	Feet below surface:	45.97
Feet to sea level:	Not Reported	Note:	Not Reported
Level reading date:	1976-10-13	Feet below surface:	45.48
Feet to sea level:	Not Reported	Note:	Not Reported
Level reading date:	1976-09-02	Feet below surface:	46.06
Feet to sea level:	Not Reported	Note:	Not Reported
Level reading date:	1976-08-06	Feet below surface:	45.51
Feet to sea level:	Not Reported	Note:	Not Reported
Level reading date:	1976-07-07	Feet below surface:	44.44
Feet to sea level:	Not Reported	Note:	Not Reported
Level reading date:	1976-06-03	Feet below surface:	43.94
Feet to sea level:	Not Reported	Note:	Not Reported
Level reading date:	1976-05-06	Feet below surface:	44.13
Feet to sea level:	Not Reported	Note:	Not Reported
Level reading date:	1976-04-02	Feet below surface:	44.49
Feet to sea level:	Not Reported	Note:	Not Reported
Level reading date:	1976-03-05	Feet below surface:	44.79
Feet to sea level:	Not Reported	Note:	Not Reported
Level reading date:	1976-02-03	Feet below surface:	45.51
Feet to sea level:	Not Reported	Note:	Not Reported
Level reading date:	1976-01-08	Feet below surface:	45.72
Feet to sea level:	Not Reported	Note:	Not Reported
Level reading date:	1975-12-04	Feet below surface:	46.56
Feet to sea level:	Not Reported	Note:	Not Reported
Level reading date:	1975-11-11	Feet below surface:	46.51
Feet to sea level:	Not Reported	Note:	Not Reported
Level reading date:	1975-10-09	Feet below surface:	46.37
Feet to sea level:	Not Reported	Note:	Not Reported
Level reading date:	1975-09-10	Feet below surface:	46.41
Feet to sea level:	Not Reported	Note:	Not Reported
Level reading date:	1975-08-08	Feet below surface:	47.05
Feet to sea level:	Not Reported	Note:	Not Reported
Level reading date:	1975-07-11	Feet below surface:	47.01
Feet to sea level:	Not Reported	Note:	Not Reported
Level reading date:	1975-06-05	Feet below surface:	47.65
Feet to sea level:	Not Reported	Note:	Not Reported

Level reading date:	1975-05-06	Feet below surface:	46.82
Feet to sea level:	Not Reported	Note:	Not Reported
Level reading date:	1975-04-14	Feet below surface:	48.43
Feet to sea level:	Not Reported	Note:	Not Reported
Level reading date:	1975-03-07	Feet below surface:	48.61
Feet to sea level:	Not Reported	Note:	Not Reported
Level reading date:	1975-02-07	Feet below surface:	48.60
Feet to sea level:	Not Reported	Note:	Not Reported
Level reading date:	1975-01-10	Feet below surface:	48.59
Feet to sea level:	Not Reported	Note:	Not Reported
Level reading date:	1974-12-04	Feet below surface:	46.15
Feet to sea level:	Not Reported	Note:	Not Reported
Level reading date:	1974-11-07	Feet below surface:	48.77
Feet to sea level:	Not Reported	Note:	Not Reported
Level reading date:	1974-10-03	Feet below surface:	48.23
Feet to sea level:	Not Reported	Note:	Not Reported
Level reading date:	1974-09-11	Feet below surface:	47.88
Feet to sea level:	Not Reported	Note:	Not Reported
Level reading date:	1974-08-09	Feet below surface:	44.42
Feet to sea level:	Not Reported	Note:	Not Reported
Level reading date:	1974-07-08	Feet below surface:	44.04
Feet to sea level:	Not Reported	Note:	Not Reported
Level reading date:	1974-06-05	Feet below surface:	42.81
Feet to sea level:	Not Reported	Note:	Not Reported
Level reading date:	1974-05-04	Feet below surface:	42.13
Feet to sea level:	Not Reported	Note:	Not Reported
Level reading date:	1974-04-03	Feet below surface:	42.67
Feet to sea level:	Not Reported	Note:	Not Reported
Level reading date:	1974-03-08	Feet below surface:	41.71
Feet to sea level:	Not Reported	Note:	Not Reported
Level reading date:	1974-02-10	Feet below surface:	40.90
Feet to sea level:	Not Reported	Note:	Not Reported
Level reading date:	1974-01-09	Feet below surface:	42.47
Feet to sea level:	Not Reported	Note:	Not Reported
Level reading date:	1973-12-12	Feet below surface:	42.67
Feet to sea level:	Not Reported	Note:	Not Reported
Level reading date:	1973-11-02	Feet below surface:	40.53
Feet to sea level:	Not Reported	Note:	Not Reported
Level reading date:	1973-10-05	Feet below surface:	41.01
Feet to sea level:	Not Reported	Note:	Not Reported
Level reading date:	1973-09-05	Feet below surface:	40.14
Feet to sea level:	Not Reported	Note:	Not Reported

Level reading date:	1973-08-03	Feet below surface:	39.81
Feet to sea level:	Not Reported	Note:	Not Reported
Level reading date:	1973-07-05	Feet below surface:	39.62
Feet to sea level:	Not Reported	Note:	Not Reported
Level reading date:	1973-06-06	Feet below surface:	39.05
Feet to sea level:	Not Reported	Note:	Not Reported
Level reading date:	1973-05-03	Feet below surface:	38.02
Feet to sea level:	Not Reported	Note:	Not Reported
Level reading date:	1973-04-06	Feet below surface:	37.66
Feet to sea level:	Not Reported	Note:	Not Reported
Level reading date:	1973-03-06	Feet below surface:	38.54
Feet to sea level:	Not Reported	Note:	Not Reported
Level reading date:	1973-02-06	Feet below surface:	39.48
Feet to sea level:	Not Reported	Note:	Not Reported
Level reading date:	1973-01-05	Feet below surface:	40.28
Feet to sea level:	Not Reported	Note:	Not Reported
Level reading date:	1972-12-05	Feet below surface:	40.03
Feet to sea level:	Not Reported	Note:	Not Reported
Level reading date:	1972-11-03	Feet below surface:	41.13
Feet to sea level:	Not Reported	Note:	Not Reported
Level reading date:	1972-10-04	Feet below surface:	41.04
Feet to sea level:	Not Reported	Note:	Not Reported
Level reading date:	1972-09-01	Feet below surface:	40.90
Feet to sea level:	Not Reported	Note:	Not Reported
Level reading date:	1972-08-02	Feet below surface:	40.44
Feet to sea level:	Not Reported	Note:	Not Reported
Level reading date:	1972-07-05	Feet below surface:	39.65
Feet to sea level:	Not Reported	Note:	Not Reported
Level reading date:	1972-06-02	Feet below surface:	38.83
Feet to sea level:	Not Reported	Note:	Not Reported
Level reading date:	1972-05-02	Feet below surface:	37.77
Feet to sea level:	Not Reported	Note:	Not Reported
Level reading date:	1972-04-07	Feet below surface:	37.20
Feet to sea level:	Not Reported	Note:	Not Reported
Level reading date:	1972-03-02	Feet below surface:	35.69
Feet to sea level:	Not Reported	Note:	Not Reported
Level reading date:	1972-02-02	Feet below surface:	35.33
Feet to sea level:	Not Reported	Note:	Not Reported
Level reading date:	1972-01-04	Feet below surface:	35.58
Feet to sea level:	Not Reported	Note:	Not Reported
Level reading date:	1971-12-03	Feet below surface:	36.54
Feet to sea level:	Not Reported	Note:	Not Reported

Level reading date:	1971-11-02	Feet below surface:	37.04
Feet to sea level:	Not Reported	Note:	Not Reported
Level reading date:	1971-10-05	Feet below surface:	36.90
Feet to sea level:	Not Reported	Note:	Not Reported
Level reading date:	1971-09-03	Feet below surface:	36.63
Feet to sea level:	Not Reported	Note:	Not Reported
Level reading date:	1971-08-07	Feet below surface:	36.65
Feet to sea level:	Not Reported	Note:	Not Reported
Level reading date:	1971-07-02	Feet below surface:	36.50
Feet to sea level:	Not Reported	Note:	Not Reported
Level reading date:	1971-06-02	Feet below surface:	35.97
Feet to sea level:	Not Reported	Note:	Not Reported
Level reading date:	1971-05-04	Feet below surface:	36.00
Feet to sea level:	Not Reported	Note:	Not Reported
Level reading date:	1971-04-06	Feet below surface:	34.75
Feet to sea level:	Not Reported	Note:	Not Reported
Level reading date:	1971-03-09	Feet below surface:	36.35
Feet to sea level:	Not Reported	Note:	Not Reported
Level reading date:	1971-02-09	Feet below surface:	35.40
Feet to sea level:	Not Reported	Note:	Not Reported
Level reading date:	1971-01-07	Feet below surface:	35.30
Feet to sea level:	Not Reported	Note:	Not Reported
Level reading date:	1970-12-10	Feet below surface:	35.93
Feet to sea level:	Not Reported	Note:	Not Reported
Level reading date:	1939	Feet below surface:	38.00
Feet to sea level:	Not Reported	Note:	Not Reported

AH194
NW
1/2 - 1 Mile
Higher

Site ID:	Not Reported
Groundwater Flow:	S
Shallow Water Depth:	6.62
Deep Water Depth:	7.03
Average Water Depth:	Not Reported
Date:	12/23/1994

AQUIFLOW **17727**

AI195
NNE
1/2 - 1 Mile
Higher

CA WELLS **CAEDF0000097091**

Well ID:	T0608300524-MW-8	Well Type:	MONITORING
Source:	EDF	Other Name:	MW-8
GAMA PFAS Testing:	Not Reported		
Groundwater Quality Data:	https://gamagroundwater.waterboards.ca.gov/gama/gamamap/public/GamaDataDisplay.asp?dataset=EDF&samp_date=&global_id=T0608300524&assigned_name=MW-8&store_num=		
GeoTracker Data:	https://geotracker.waterboards.ca.gov/profile_report.asp?cmd=MWEDFResults&global_id=T0608300524&assigned_name=MW-8		

Map ID
Direction
Distance
Elevation

	Database	EDR ID Number
AI196 **NNE** **1/2 - 1 Mile** **Higher**	**CA WELLS**	**CAEDF0000049195**

Well ID:	T0608300524-MW-1	Well Type:	MONITORING
Source:	EDF	Other Name:	MW-1
GAMA PFAS Testing:	Not Reported		
Groundwater Quality Data:	https://gamagroundwater.waterboards.ca.gov/gama/gamamap/public/GamaDataDisplay.asp?dataset=EDF&samp_date=&global_id=T0608300524&assigned_name=MW-1&store_num=		
GeoTracker Data:	https://geotracker.waterboards.ca.gov/profile_report.asp?cmd=MWEDFResults&global_id=T0608300524&assigned_name=MW-1		

AI197 **NNE** **1/2 - 1 Mile** **Higher**	Site ID:	Not Reported	**AQUIFLOW**	**17747**
	Groundwater Flow:	W		
	Shallow Water Depth:	21.80		
	Deep Water Depth:	22.56		
	Average Water Depth:	Not Reported		
	Date:	10/14/1991		

	Database	EDR ID Number
AI198 **NNE** **1/2 - 1 Mile** **Higher**	**CA WELLS**	**CAEDF0000062477**

Well ID:	T0608300524-MW-4	Well Type:	MONITORING
Source:	EDF	Other Name:	MW-4
GAMA PFAS Testing:	Not Reported		
Groundwater Quality Data:	https://gamagroundwater.waterboards.ca.gov/gama/gamamap/public/GamaDataDisplay.asp?dataset=EDF&samp_date=&global_id=T0608300524&assigned_name=MW-4&store_num=		
GeoTracker Data:	https://geotracker.waterboards.ca.gov/profile_report.asp?cmd=MWEDFResults&global_id=T0608300524&assigned_name=MW-4		

	Database	EDR ID Number
AI199 **NNE** **1/2 - 1 Mile** **Higher**	**CA WELLS**	**CAEDF0000017372**

Well ID:	T0608300524-MW-6	Well Type:	MONITORING
Source:	EDF	Other Name:	MW-6
GAMA PFAS Testing:	Not Reported		
Groundwater Quality Data:	https://gamagroundwater.waterboards.ca.gov/gama/gamamap/public/GamaDataDisplay.asp?dataset=EDF&samp_date=&global_id=T0608300524&assigned_name=MW-6&store_num=		
GeoTracker Data:	https://geotracker.waterboards.ca.gov/profile_report.asp?cmd=MWEDFResults&global_id=T0608300524&assigned_name=MW-6		

	Database	EDR ID Number
AG200 **NNW** **1/2 - 1 Mile** **Higher**	**CA WELLS**	**CAEDF0000136160**

Well ID:	T0608300085-MW07	Well Type:	MONITORING
Source:	EDF	Other Name:	MW07

GAMA PFAS Testing: Not Reported
Groundwater Quality Data: https://gamagroundwater.waterboards.ca.gov/gama/gamamap/public/GamaDataDisplay.asp?dataset=EDF&samp_date=&global_id=T0608300085&assigned_name=MW07&store_num=
GeoTracker Data: https://geotracker.waterboards.ca.gov/profile_report.asp?cmd=MWEDFResults&global_id=T0608300085&assigned_name=MW07

AI201
NNE
1/2 - 1 Mile
Higher

CA WELLS **CAEDF0000120847**

Well ID: T0608300524-MW-5 Well Type: MONITORING
Source: EDF Other Name: MW-5
GAMA PFAS Testing: Not Reported
Groundwater Quality Data: https://gamagroundwater.waterboards.ca.gov/gama/gamamap/public/GamaDataDisplay.asp?dataset=EDF&samp_date=&global_id=T0608300524&assigned_name=MW-5&store_num=
GeoTracker Data: https://geotracker.waterboards.ca.gov/profile_report.asp?cmd=MWEDFResults&global_id=T0608300524&assigned_name=MW-5

AI202
NNE
1/2 - 1 Mile
Higher

CA WELLS **CAEDF0000107232**

Well ID: T0608300524-MW-7 Well Type: MONITORING
Source: EDF Other Name: MW-7
GAMA PFAS Testing: Not Reported
Groundwater Quality Data: https://gamagroundwater.waterboards.ca.gov/gama/gamamap/public/GamaDataDisplay.asp?dataset=EDF&samp_date=&global_id=T0608300524&assigned_name=MW-7&store_num=
GeoTracker Data: https://geotracker.waterboards.ca.gov/profile_report.asp?cmd=MWEDFResults&global_id=T0608300524&assigned_name=MW-7

AI203
NNE
1/2 - 1 Mile
Higher

CA WELLS **CAEDF0000105889**

Well ID: T0608300507-MW-5 Well Type: MONITORING
Source: EDF Other Name: MW-5
GAMA PFAS Testing: Not Reported
Groundwater Quality Data: https://gamagroundwater.waterboards.ca.gov/gama/gamamap/public/GamaDataDisplay.asp?dataset=EDF&samp_date=&global_id=T0608300507&assigned_name=MW-5&store_num=
GeoTracker Data: https://geotracker.waterboards.ca.gov/profile_report.asp?cmd=MWEDFResults&global_id=T0608300507&assigned_name=MW-5

AF204
North
1/2 - 1 Mile
Higher

FED USGS **USGS40000144424**

Organization ID: USGS-CA
Organization Name: USGS California Water Science Center
Monitor Location: 004N028W08R010S Type: Well
Description: Not Reported HUC: 18060013

Drainage Area:	Not Reported	Drainage Area Units:	Not Reported
Contrib Drainage Area:	Not Reported	Contrib Drainage Area Unts:	Not Reported
Aquifer:	California Coastal Basin aquifers		
Formation Type:	Not Reported	Aquifer Type:	Not Reported
Construction Date:	19480101	Well Depth:	175
Well Depth Units:	ft	Well Hole Depth:	180
Well Hole Depth Units:	ft		

Ground water levels,Number of Measurements:	4	Level reading date:	1959-06-02
Feet below surface:	36.20	Feet to sea level:	Not Reported
Note:	Not Reported		
Level reading date:	1956-04-10	Feet below surface:	44.70
Feet to sea level:	Not Reported	Note:	Not Reported
Level reading date:	1955-04-08	Feet below surface:	48.74
Feet to sea level:	Not Reported	Note:	Not Reported
Level reading date:	1954-11-08	Feet below surface:	53.51
Feet to sea level:	Not Reported	Note:	Not Reported

AI205
NNE
1/2 - 1 Mile
Higher

CA WELLS **CAEDF0000061963**

Well ID:	T0608300524-MW-2	Well Type:	MONITORING
Source:	EDF	Other Name:	MW-2
GAMA PFAS Testing:	Not Reported		
Groundwater Quality Data:	https://gamagroundwater.waterboards.ca.gov/gama/gamamap/public/GamaDataDisplay.asp?dataset=EDF&samp_date=&global_id=T0608300524&assigned_name=MW-2&store_num=		
GeoTracker Data:	https://geotracker.waterboards.ca.gov/profile_report.asp?cmd=MWEDFResults&global_id=T0608300524&assigned_name=MW-2		

AI206
NNE
1/2 - 1 Mile
Higher

CA WELLS **CAEDF0000015602**

Well ID:	T0608300507-MW-4	Well Type:	MONITORING
Source:	EDF	Other Name:	MW-4
GAMA PFAS Testing:	Not Reported		
Groundwater Quality Data:	https://gamagroundwater.waterboards.ca.gov/gama/gamamap/public/GamaDataDisplay.asp?dataset=EDF&samp_date=&global_id=T0608300507&assigned_name=MW-4&store_num=		
GeoTracker Data:	https://geotracker.waterboards.ca.gov/profile_report.asp?cmd=MWEDFResults&global_id=T0608300507&assigned_name=MW-4		

AI207
NNE
1/2 - 1 Mile
Higher

CA WELLS **CAEDF0000103460**

Well ID:	T0608300524-MW-9	Well Type:	MONITORING
Source:	EDF	Other Name:	MW-9
GAMA PFAS Testing:	Not Reported		
Groundwater Quality Data:	https://gamagroundwater.waterboards.ca.gov/gama/gamamap/public/GamaDataDisplay.asp?dataset=EDF&samp_date=&global_id=T0608300524&assigned_name=MW-9&store_num=		

GeoTracker Data: https://geotracker.waterboards.ca.gov/profile_report.asp?cmd=MWEDFResults&global_id=T0608300524&assigned_name=MW-9

AI208
NNE
1/2 - 1 Mile
Higher

CA WELLS **CAEDF0000101874**

Well ID:	T0608300507-MW-2	Well Type:	MONITORING
Source:	EDF	Other Name:	MW-2
GAMA PFAS Testing:	Not Reported		
Groundwater Quality Data:	https://gamagroundwater.waterboards.ca.gov/gama/gamamap/public/GamaDataDisplay.asp?dataset=EDF&samp_date=&global_id=T0608300507&assigned_name=MW-2&store_num=		
GeoTracker Data:	https://geotracker.waterboards.ca.gov/profile_report.asp?cmd=MWEDFResults&global_id=T0608300507&assigned_name=MW-2		

AI209
NNE
1/2 - 1 Mile
Higher

CA WELLS **CAEDF0000066089**

Well ID:	T0608300507-TSG-MW-4A	Well Type:	MONITORING
Source:	EDF	Other Name:	TSG-MW-4A
GAMA PFAS Testing:	Not Reported		
Groundwater Quality Data:	https://gamagroundwater.waterboards.ca.gov/gama/gamamap/public/GamaDataDisplay.asp?dataset=EDF&samp_date=&global_id=T0608300507&assigned_name=TSG-MW-4A&store_num=		
GeoTracker Data:	https://geotracker.waterboards.ca.gov/profile_report.asp?cmd=MWEDFResults&global_id=T0608300507&assigned_name=TSG-MW-4A		

AI210
NNE
1/2 - 1 Mile
Higher

CA WELLS **CAEDF0000051956**

Well ID:	T0608300507-TSG-MW-4B	Well Type:	MONITORING
Source:	EDF	Other Name:	TSG-MW-4B
GAMA PFAS Testing:	Not Reported		
Groundwater Quality Data:	https://gamagroundwater.waterboards.ca.gov/gama/gamamap/public/GamaDataDisplay.asp?dataset=EDF&samp_date=&global_id=T0608300507&assigned_name=TSG-MW-4B&store_num=		
GeoTracker Data:	https://geotracker.waterboards.ca.gov/profile_report.asp?cmd=MWEDFResults&global_id=T0608300507&assigned_name=TSG-MW-4B		

AF211
NNW
1/2 - 1 Mile
Higher

CA WELLS **CAEDF0000050261**

Well ID:	T0608300085-MW05	Well Type:	MONITORING
Source:	EDF	Other Name:	MW05
GAMA PFAS Testing:	Not Reported		
Groundwater Quality Data:	https://gamagroundwater.waterboards.ca.gov/gama/gamamap/public/GamaDataDisplay.asp?dataset=EDF&samp_date=&global_id=T0608300085&assigned_name=MW05&store_num=		
GeoTracker Data:	https://geotracker.waterboards.ca.gov/profile_report.asp?cmd=MWEDFResults&global_id=T0608300085&assigned_name=MW05		

GEOCHECK® - PHYSICAL SETTING SOURCE MAP FINDINGS

Map ID
Direction
Distance
Elevation | Database | EDR ID Number

AE212
East
1/2 - 1 Mile
Higher

FED USGS **USGS40000144043**

Organization ID:	USGS-CA		
Organization Name:	USGS California Water Science Center		
Monitor Location:	004N028W16J007S	Type:	Well
Description:	Not Reported	HUC:	18060013
Drainage Area:	Not Reported	Drainage Area Units:	Not Reported
Contrib Drainage Area:	Not Reported	Contrib Drainage Area Unts:	Not Reported
Aquifer:	California Coastal Basin aquifers		
Formation Type:	Not Reported	Aquifer Type:	Not Reported
Construction Date:	Not Reported	Well Depth:	Not Reported
Well Depth Units:	Not Reported	Well Hole Depth:	350
Well Hole Depth Units:	ft		

Ground water levels,Number of Measurements:	3	Level reading date:	1996-07-10
Feet below surface:	81.21	Feet to sea level:	Not Reported
Note:	Not Reported		
Level reading date:	1996-06-12	Feet below surface:	80.66
Feet to sea level:	Not Reported	Note:	Not Reported
Level reading date:	1996-05-09	Feet below surface:	82.36
Feet to sea level:	Not Reported	Note:	Not Reported

AF213
NNW
1/2 - 1 Mile
Higher

CA WELLS **CAEDF0000051575**

Well ID:	T0608300085-MW09	Well Type:	MONITORING
Source:	EDF	Other Name:	MW09
GAMA PFAS Testing:	Not Reported		
Groundwater Quality Data:	https://gamagroundwater.waterboards.ca.gov/gama/gamamap/public/GamaDataDisplay.asp?dataset=EDF&samp_date=&global_id=T0608300085&assigned_name=MW09&store_num=		
GeoTracker Data:	https://geotracker.waterboards.ca.gov/profile_report.asp?cmd=MWEDFResults&global_id=T0608300085&assigned_name=MW09		

AI214
NNE
1/2 - 1 Mile
Higher

CA WELLS **CAEDF0000137489**

Well ID:	T0608300524-MW-3	Well Type:	MONITORING
Source:	EDF	Other Name:	MW-3
GAMA PFAS Testing:	Not Reported		
Groundwater Quality Data:	https://gamagroundwater.waterboards.ca.gov/gama/gamamap/public/GamaDataDisplay.asp?dataset=EDF&samp_date=&global_id=T0608300524&assigned_name=MW-3&store_num=		
GeoTracker Data:	https://geotracker.waterboards.ca.gov/profile_report.asp?cmd=MWEDFResults&global_id=T0608300524&assigned_name=MW-3		

GEOCHECK® - PHYSICAL SETTING SOURCE MAP FINDINGS

Map ID
Direction
Distance
Elevation | Database | EDR ID Number

AI215
NNE
1/2 - 1 Mile
Higher

CA WELLS **CAEDF0000135334**

Well ID:	T0608300507-TSG-HV-1B	Well Type:	MONITORING
Source:	EDF	Other Name:	TSG-HV-1B
GAMA PFAS Testing:	Not Reported		
Groundwater Quality Data:	https://gamagroundwater.waterboards.ca.gov/gama/gamamap/public/GamaDataDisplay.asp?dataset=EDF&samp_date=&global_id=T0608300507&assigned_name=TSG-HV-1B&store_num=		
GeoTracker Data:	https://geotracker.waterboards.ca.gov/profile_report.asp?cmd=MWEDFResults&global_id=T0608300507&assigned_name=TSG-HV-1B		

AI216
NNE
1/2 - 1 Mile
Higher

CA WELLS **CAEDF0000109936**

Well ID:	T0608300507-TSG-HV-1A	Well Type:	MONITORING
Source:	EDF	Other Name:	TSG-HV-1A
GAMA PFAS Testing:	Not Reported		
Groundwater Quality Data:	https://gamagroundwater.waterboards.ca.gov/gama/gamamap/public/GamaDataDisplay.asp?dataset=EDF&samp_date=&global_id=T0608300507&assigned_name=TSG-HV-1A&store_num=		
GeoTracker Data:	https://geotracker.waterboards.ca.gov/profile_report.asp?cmd=MWEDFResults&global_id=T0608300507&assigned_name=TSG-HV-1A		

AI217
NNE
1/2 - 1 Mile
Higher

CA WELLS **CAEDF0000091058**

Well ID:	T0608300507-MW-3	Well Type:	MONITORING
Source:	EDF	Other Name:	MW-3
GAMA PFAS Testing:	Not Reported		
Groundwater Quality Data:	https://gamagroundwater.waterboards.ca.gov/gama/gamamap/public/GamaDataDisplay.asp?dataset=EDF&samp_date=&global_id=T0608300507&assigned_name=MW-3&store_num=		
GeoTracker Data:	https://geotracker.waterboards.ca.gov/profile_report.asp?cmd=MWEDFResults&global_id=T0608300507&assigned_name=MW-3		

AJ218
NE
1/2 - 1 Mile
Higher

FED USGS **USGS40000144312**

Organization ID:	USGS-CA		
Organization Name:	USGS California Water Science Center		
Monitor Location:	004N028W16C004S	Type:	Well
Description:	Not Reported	HUC:	18060013
Drainage Area:	Not Reported	Drainage Area Units:	Not Reported
Contrib Drainage Area:	Not Reported	Contrib Drainage Area Unts:	Not Reported
Aquifer:	California Coastal Basin aquifers		
Formation Type:	Not Reported	Aquifer Type:	Not Reported
Construction Date:	19770929	Well Depth:	300
Well Depth Units:	ft	Well Hole Depth:	324

Well Hole Depth Units: ft

Ground water levels,Number of Measurements:	5	Level reading date:	1994-06-30
Feet below surface:	84.44	Feet to sea level:	Not Reported
Note:	Not Reported		
Level reading date:	1993-06-17	Feet below surface:	91.18
Feet to sea level:	Not Reported	Note:	Not Reported
Level reading date:	1992-09-09	Feet below surface:	100.39
Feet to sea level:	Not Reported	Note:	Not Reported
Level reading date:	1992-05-01	Feet below surface:	98.10
Feet to sea level:	Not Reported	Note:	Not Reported
Level reading date:	1977-11-23	Feet below surface:	88.42
Feet to sea level:	Not Reported	Note:	Not Reported

AJ219
NE
1/2 - 1 Mile
Higher

FED USGS **USGS40000144311**

Organization ID:	USGS-CA		
Organization Name:	USGS California Water Science Center		
Monitor Location:	004N028W16C002S	Type:	Well
Description:	Not Reported	HUC:	18060013
Drainage Area:	Not Reported	Drainage Area Units:	Not Reported
Contrib Drainage Area:	Not Reported	Contrib Drainage Area Unts:	Not Reported
Aquifer:	California Coastal Basin aquifers		
Formation Type:	Not Reported	Aquifer Type:	Not Reported
Construction Date:	Not Reported	Well Depth:	Not Reported
Well Depth Units:	Not Reported	Well Hole Depth:	200
Well Hole Depth Units:	ft		

Ground water levels,Number of Measurements:	10	Level reading date:	1955-04-06
Feet below surface:	73.64	Feet to sea level:	Not Reported
Note:	Not Reported		
Level reading date:	1954-11-09	Feet below surface:	81.81
Feet to sea level:	Not Reported	Note:	Not Reported
Level reading date:	1951-04-19	Feet below surface:	79.49
Feet to sea level:	Not Reported	Note:	Not Reported
Level reading date:	1941-06-30	Feet below surface:	38.85
Feet to sea level:	Not Reported	Note:	Not Reported
Level reading date:	1941-06-16	Feet below surface:	37.49
Feet to sea level:	Not Reported	Note:	Not Reported
Level reading date:	1941-06-09	Feet below surface:	37.64
Feet to sea level:	Not Reported	Note:	Not Reported
Level reading date:	1941-06-03	Feet below surface:	37.73
Feet to sea level:	Not Reported	Note:	Not Reported
Level reading date:	1941-05-25	Feet below surface:	37.86
Feet to sea level:	Not Reported	Note:	Not Reported

Level reading date:	1941-05-19	Feet below surface:	37.40
Feet to sea level:	Not Reported	Note:	Not Reported
Level reading date:	1941-05-01	Feet below surface:	37.00
Feet to sea level:	Not Reported	Note:	Not Reported

AI220
NNE
1/2 - 1 Mile
Higher

Site ID:	Not Reported
Groundwater Flow:	NW
Shallow Water Depth:	Not Reported
Deep Water Depth:	Not Reported
Average Water Depth:	22
Date:	2/5/1992

AQUIFLOW **17748**

AI221
NNE
1/2 - 1 Mile
Higher

CA WELLS **CAEDF0000124506**

Well ID:	T0608300507-TSG-MW-14A	Well Type:	MONITORING
Source:	EDF	Other Name:	TSG-MW-14A
GAMA PFAS Testing:	Not Reported		
Groundwater Quality Data:	https://gamagroundwater.waterboards.ca.gov/gama/gamamap/public/GamaDataDisplay.asp?dataset=EDF&samp_date=&global_id=T0608300507&assigned_name=TSG-MW-14A&store_num=		
GeoTracker Data:	https://geotracker.waterboards.ca.gov/profile_report.asp?cmd=MWEDFResults&global_id=T0608300507&assigned_name=TSG-MW-14A		

AI222
NNE
1/2 - 1 Mile
Higher

CA WELLS **CAEDF0000096664**

Well ID:	T0608300507-TSG-MW-14B	Well Type:	MONITORING
Source:	EDF	Other Name:	TSG-MW-14B
GAMA PFAS Testing:	Not Reported		
Groundwater Quality Data:	https://gamagroundwater.waterboards.ca.gov/gama/gamamap/public/GamaDataDisplay.asp?dataset=EDF&samp_date=&global_id=T0608300507&assigned_name=TSG-MW-14B&store_num=		
GeoTracker Data:	https://geotracker.waterboards.ca.gov/profile_report.asp?cmd=MWEDFResults&global_id=T0608300507&assigned_name=TSG-MW-14B		

AI223
NNE
1/2 - 1 Mile
Higher

CA WELLS **CAEDF0000094049**

Well ID:	T0608300507-VE-7B	Well Type:	MONITORING
Source:	EDF	Other Name:	VE-7B
GAMA PFAS Testing:	Not Reported		
Groundwater Quality Data:	https://gamagroundwater.waterboards.ca.gov/gama/gamamap/public/GamaDataDisplay.asp?dataset=EDF&samp_date=&global_id=T0608300507&assigned_name=VE-7B&store_num=		
GeoTracker Data:	https://geotracker.waterboards.ca.gov/profile_report.asp?cmd=MWEDFResults&global_id=T0608300507&assigned_name=VE-7B		

GEOCHECK® - PHYSICAL SETTING SOURCE MAP FINDINGS

Map ID
Direction
Distance
Elevation | Database | EDR ID Number

AI224
NNE
1/2 - 1 Mile
Higher

CA WELLS **CAEDF0000119109**

Well ID:	T0608300507-VE-7A	Well Type:	MONITORING
Source:	EDF	Other Name:	VE-7A
GAMA PFAS Testing:	Not Reported		
Groundwater Quality Data:	https://gamagroundwater.waterboards.ca.gov/gama/gamamap/public/GamaDataDisplay.asp?dataset=EDF&samp_date=&global_id=T0608300507&assigned_name=VE-7A&store_num=		
GeoTracker Data:	https://geotracker.waterboards.ca.gov/profile_report.asp?cmd=MWEDFResults&global_id=T0608300507&assigned_name=VE-7A		

AI225
NNE
1/2 - 1 Mile
Higher

CA WELLS **CAEDF0000049950**

Well ID:	T0608300507-VE-6A	Well Type:	MONITORING
Source:	EDF	Other Name:	VE-6A
GAMA PFAS Testing:	Not Reported		
Groundwater Quality Data:	https://gamagroundwater.waterboards.ca.gov/gama/gamamap/public/GamaDataDisplay.asp?dataset=EDF&samp_date=&global_id=T0608300507&assigned_name=VE-6A&store_num=		
GeoTracker Data:	https://geotracker.waterboards.ca.gov/profile_report.asp?cmd=MWEDFResults&global_id=T0608300507&assigned_name=VE-6A		

AI226
NNE
1/2 - 1 Mile
Higher

CA WELLS **CAEDF0000074165**

Well ID:	T0608300507-VE-6B	Well Type:	MONITORING
Source:	EDF	Other Name:	VE-6B
GAMA PFAS Testing:	Not Reported		
Groundwater Quality Data:	https://gamagroundwater.waterboards.ca.gov/gama/gamamap/public/GamaDataDisplay.asp?dataset=EDF&samp_date=&global_id=T0608300507&assigned_name=VE-6B&store_num=		
GeoTracker Data:	https://geotracker.waterboards.ca.gov/profile_report.asp?cmd=MWEDFResults&global_id=T0608300507&assigned_name=VE-6B		

AH227
NW
1/2 - 1 Mile
Higher

CA WELLS **CAUSGSN00004919**

Well ID:	USGS-342600119501001	Well Type:	UNK
Source:	United States Geological Survey		
Other Name:	USGS-342600119501001	GAMA PFAS Testing:	Not Reported
Groundwater Quality Data:	https://gamagroundwater.waterboards.ca.gov/gama/gamamap/public/GamaDataDisplay.asp?dataset=USGSNEW&samp_date=&global_id=&assigned_name=USGS-342600119501001&store_num=		
GeoTracker Data:	Not Reported		

GEOCHECK® - PHYSICAL SETTING SOURCE MAP FINDINGS

Map ID
Direction
Distance
Elevation | Database | EDR ID Number

AG228
NNW
1/2 - 1 Mile
Higher | **CA WELLS** | **CAEDF0000076813**

Well ID:	T0608300085-MW06	Well Type:	MONITORING
Source:	EDF	Other Name:	MW06
GAMA PFAS Testing:	Not Reported		
Groundwater Quality Data:	https://gamagroundwater.waterboards.ca.gov/gama/gamamap/public/GamaDataDisplay.asp?dataset=EDF&samp_date=&global_id=T0608300085&assigned_name=MW06&store_num=		
GeoTracker Data:	https://geotracker.waterboards.ca.gov/profile_report.asp?cmd=MWEDFResults&global_id=T0608300085&assigned_name=MW06		

229
NE
1/2 - 1 Mile
Higher | **CA WELLS** | **4721**

Seq:	4721	Prim sta c:	04N/28W-16L02 S
Frds no:	4200718001	County:	42
District:	72	User id:	42C
System no:	4200718	Water type:	G
Source nam:	WELL 01	Station ty:	WELL/AMBNT/MUN/INTAKE
Latitude:	342600.0	Longitude:	1194900.0
Precision:	3	Status:	AR
Comment 1:	S/W CORNER OF PROPERTY AT 859 WARD DR., SANTA BARBARA		
Comment 2:	Not Reported	Comment 3:	Not Reported
Comment 4:	Not Reported	Comment 5:	Not Reported
Comment 6:	Not Reported	Comment 7:	Not Reported
System no:	4200718	System nam:	Channel Technologies
Hqname:	Not Reported	Address:	Not Reported
City:	Not Reported	State:	Not Reported
Zip:	Not Reported	Zip ext:	Not Reported
Pop serv:	0	Connection:	0
Area serve:	Not Reported		
Sample date:	29-DEC-17	Finding:	1.77
Chemical:	GROSS ALPHA COUNTING ERROR	Report units:	PCI/L
Dlr:	0.		
Sample date:	29-DEC-17	Finding:	4.83
Chemical:	GROSS ALPHA	Report units:	PCI/L
Dlr:	3.		
Sample date:	29-DEC-17	Finding:	2.02
Chemical:	GROSS ALPHA MDA95	Report units:	PCI/L
Dlr:	0.		
Sample date:	18-AUG-17	Finding:	1.77
Chemical:	GROSS ALPHA COUNTING ERROR	Report units:	PCI/L
Dlr:	0.		
Sample date:	18-AUG-17	Finding:	4.83
Chemical:	GROSS ALPHA	Report units:	PCI/L
Dlr:	3.		
Sample date:	18-AUG-17	Finding:	2.02

Chemical:	GROSS ALPHA MDA95	Report units:	PCI/L
Dlr:	0.		
Sample date:	23-MAY-17	Finding:	1.77
Chemical:	GROSS ALPHA COUNTING ERROR	Report units:	PCI/L
Dlr:	0.		
Sample date:	23-MAY-17	Finding:	4.83
Chemical:	GROSS ALPHA	Report units:	PCI/L
Dlr:	3.		
Sample date:	23-MAY-17	Finding:	2.02
Chemical:	GROSS ALPHA MDA95	Report units:	PCI/L
Dlr:	0.		
Sample date:	07-MAR-17	Finding:	1.77
Chemical:	GROSS ALPHA COUNTING ERROR	Report units:	PCI/L
Dlr:	0.		
Sample date:	07-MAR-17	Finding:	4.83
Chemical:	GROSS ALPHA	Report units:	PCI/L
Dlr:	3.		
Sample date:	07-MAR-17	Finding:	2.02
Chemical:	GROSS ALPHA MDA95	Report units:	PCI/L
Dlr:	0.		
Sample date:	26-SEP-16	Finding:	8.
Chemical:	COLOR	Report units:	UNITS
Dlr:	0.		
Sample date:	26-SEP-16	Finding:	2460.
Chemical:	SPECIFIC CONDUCTANCE	Report units:	US
Dlr:	0.		
Sample date:	26-SEP-16	Finding:	6.6
Chemical:	PH, LABORATORY	Report units:	Not Reported
Dlr:	0.		
Sample date:	26-SEP-16	Finding:	350.
Chemical:	ALKALINITY (TOTAL) AS CACO3	Report units:	MG/L
Dlr:	0.		
Sample date:	26-SEP-16	Finding:	430.
Chemical:	BICARBONATE ALKALINITY	Report units:	MG/L
Dlr:	0.		
Sample date:	26-SEP-16	Finding:	953.
Chemical:	HARDNESS (TOTAL) AS CACO3	Report units:	MG/L
Dlr:	0.		
Sample date:	26-SEP-16	Finding:	278.
Chemical:	CALCIUM	Report units:	MG/L
Dlr:	0.		
Sample date:	26-SEP-16	Finding:	63.
Chemical:	MAGNESIUM	Report units:	MG/L
Dlr:	0.		
Sample date:	26-SEP-16	Finding:	109.
Chemical:	SODIUM	Report units:	MG/L
Dlr:	0.		

Sample date:	26-SEP-16	Finding:	1.5
Chemical:	SODIUM ABSORPTION RATIO	Report units:	Not Reported
Dlr:	0.		
Sample date:	26-SEP-16	Finding:	4.
Chemical:	POTASSIUM	Report units:	MG/L
Dlr:	0.		
Sample date:	26-SEP-16	Finding:	500.
Chemical:	CHLORIDE	Report units:	MG/L
Dlr:	0.		
Sample date:	26-SEP-16	Finding:	115.
Chemical:	SULFATE	Report units:	MG/L
Dlr:	0.5		
Sample date:	26-SEP-16	Finding:	0.3
Chemical:	FLUORIDE (F) (NATURAL-SOURCE)	Report units:	MG/L
Dlr:	0.1		
Sample date:	26-SEP-16	Finding:	4.
Chemical:	ARSENIC	Report units:	UG/L
Dlr:	2.		
Sample date:	26-SEP-16	Finding:	136.
Chemical:	BARIUM	Report units:	UG/L
Dlr:	100.		
Sample date:	26-SEP-16	Finding:	1460.
Chemical:	IRON	Report units:	UG/L
Dlr:	100.		
Sample date:	26-SEP-16	Finding:	560.
Chemical:	MANGANESE	Report units:	UG/L
Dlr:	20.		
Sample date:	26-SEP-16	Finding:	9.
Chemical:	SELENIUM	Report units:	UG/L
Dlr:	5.		
Sample date:	26-SEP-16	Finding:	1930.
Chemical:	TOTAL DISSOLVED SOLIDS	Report units:	MG/L
Dlr:	0.		
Sample date:	26-SEP-16	Finding:	5.e-002
Chemical:	LANGELIER INDEX AT SOURCE TEMP.	Report units:	Not Reported
Dlr:	0.		
Sample date:	26-SEP-16	Finding:	12.9
Chemical:	TURBIDITY, LABORATORY	Report units:	NTU
Dlr:	0.1		
Sample date:	26-SEP-16	Finding:	12.
Chemical:	AGGRSSIVE INDEX (CORROSIVITY)	Report units:	Not Reported
Dlr:	0.		
Sample date:	25-SEP-14	Finding:	0.7
Chemical:	CIS-1,2-DICHLOROETHYLENE	Report units:	UG/L
Dlr:	0.5		
Sample date:	24-JUN-13	Finding:	0.3
Chemical:	FLUORIDE (F) (NATURAL-SOURCE)	Report units:	MG/L

Dlr:	0.1		
Sample date:	24-JUN-13	Finding:	12.8
Chemical:	AGGRSSIVE INDEX (CORROSIVITY)	Report units:	Not Reported
Dlr:	0.		
Sample date:	24-JUN-13	Finding:	2280.
Chemical:	SPECIFIC CONDUCTANCE	Report units:	US
Dlr:	0.		
Sample date:	24-JUN-13	Finding:	7.4
Chemical:	PH, LABORATORY	Report units:	Not Reported
Dlr:	0.		
Sample date:	24-JUN-13	Finding:	330.
Chemical:	ALKALINITY (TOTAL) AS CACO3	Report units:	MG/L
Dlr:	0.		
Sample date:	24-JUN-13	Finding:	400.
Chemical:	BICARBONATE ALKALINITY	Report units:	MG/L
Dlr:	0.		
Sample date:	24-JUN-13	Finding:	946.
Chemical:	HARDNESS (TOTAL) AS CACO3	Report units:	MG/L
Dlr:	0.		
Sample date:	24-JUN-13	Finding:	277.
Chemical:	CALCIUM	Report units:	MG/L
Dlr:	0.		
Sample date:	24-JUN-13	Finding:	62.
Chemical:	MAGNESIUM	Report units:	MG/L
Dlr:	0.		
Sample date:	24-JUN-13	Finding:	108.
Chemical:	SODIUM	Report units:	MG/L
Dlr:	0.		
Sample date:	24-JUN-13	Finding:	1.5
Chemical:	SODIUM ABSORPTION RATIO	Report units:	Not Reported
Dlr:	0.		
Sample date:	24-JUN-13	Finding:	4.
Chemical:	POTASSIUM	Report units:	MG/L
Dlr:	0.		
Sample date:	24-JUN-13	Finding:	480.
Chemical:	CHLORIDE	Report units:	MG/L
Dlr:	0.		
Sample date:	24-JUN-13	Finding:	153.
Chemical:	SULFATE	Report units:	MG/L
Dlr:	0.5		
Sample date:	24-JUN-13	Finding:	3.
Chemical:	ARSENIC	Report units:	UG/L
Dlr:	2.		
Sample date:	24-JUN-13	Finding:	103.
Chemical:	BARIUM	Report units:	UG/L
Dlr:	100.		

Sample date:	24-JUN-13	Finding:	2.
Chemical:	CHROMIUM (TOTAL)	Report units:	UG/L
Dlr:	10.		
Sample date:	24-JUN-13	Finding:	2060.
Chemical:	IRON	Report units:	UG/L
Dlr:	100.		
Sample date:	24-JUN-13	Finding:	450.
Chemical:	MANGANESE	Report units:	UG/L
Dlr:	20.		
Sample date:	24-JUN-13	Finding:	1500.
Chemical:	TOTAL DISSOLVED SOLIDS	Report units:	MG/L
Dlr:	0.		
Sample date:	24-JUN-13	Finding:	0.8
Chemical:	LANGELIER INDEX AT SOURCE TEMP.	Report units:	Not Reported
Dlr:	0.		
Sample date:	24-JUN-13	Finding:	5.e-002
Chemical:	MERCURY	Report units:	UG/L
Dlr:	1.		
Sample date:	24-JUN-13	Finding:	12.5
Chemical:	TURBIDITY, LABORATORY	Report units:	NTU
Dlr:	0.1		
Sample date:	31-DEC-12	Finding:	400.
Chemical:	NITRITE (AS N)	Report units:	MG/L
Dlr:	0.4		

AI230
NNE
1/2 - 1 Mile
Higher

CA WELLS **CAEDF0000119038**

Well ID:	T0608300507-VE-13A	Well Type:	MONITORING
Source:	EDF	Other Name:	VE-13A
GAMA PFAS Testing:	Not Reported		
Groundwater Quality Data:	https://gamagroundwater.waterboards.ca.gov/gama/gamamap/public/GamaDataDisplay.asp?dataset=EDF&samp_date=&global_id=T0608300507&assigned_name=VE-13A&store_num=		
GeoTracker Data:	https://geotracker.waterboards.ca.gov/profile_report.asp?cmd=MWEDFResults&global_id=T0608300507&assigned_name=VE-13A		

AI231
NNE
1/2 - 1 Mile
Higher

CA WELLS **CAEDF0000036861**

Well ID:	T0608300507-VE-13B	Well Type:	MONITORING
Source:	EDF	Other Name:	VE-13B
GAMA PFAS Testing:	Not Reported		
Groundwater Quality Data:	https://gamagroundwater.waterboards.ca.gov/gama/gamamap/public/GamaDataDisplay.asp?dataset=EDF&samp_date=&global_id=T0608300507&assigned_name=VE-13B&store_num=		
GeoTracker Data:	https://geotracker.waterboards.ca.gov/profile_report.asp?cmd=MWEDFResults&global_id=T0608300507&assigned_name=VE-13B		

Map ID
Direction
Distance
Elevation | Database | EDR ID Number

AH232
NW
1/2 - 1 Mile
Higher

FED USGS **USGS40000144275**

Organization ID:	USGS-CA		
Organization Name:	USGS California Water Science Center		
Monitor Location:	004N028W17C001S	Type:	Well
Description:	Not Reported	HUC:	18060013
Drainage Area:	Not Reported	Drainage Area Units:	Not Reported
Contrib Drainage Area:	Not Reported	Contrib Drainage Area Unts:	Not Reported
Aquifer:	California Coastal Basin aquifers		
Formation Type:	Not Reported	Aquifer Type:	Not Reported
Construction Date:	Not Reported	Well Depth:	Not Reported
Well Depth Units:	Not Reported	Well Hole Depth:	65
Well Hole Depth Units:	ft		

Ground water levels,Number of Measurements:	11	Level reading date:	1942-08-14
Feet below surface:	10.37	Feet to sea level:	Not Reported
Note:	The site was being pumped.		
Level reading date:	1942-07-17	Feet below surface:	8.24
Feet to sea level:	Not Reported	Note:	Not Reported
Level reading date:	1942-06-19	Feet below surface:	5.81
Feet to sea level:	Not Reported	Note:	Not Reported
Level reading date:	1942-05-22	Feet below surface:	7.62
Feet to sea level:	Not Reported	Note:	The site had been pumped recently.
Level reading date:	1942-04-24	Feet below surface:	2.89
Feet to sea level:	Not Reported	Note:	Not Reported
Level reading date:	1942-03-23	Feet below surface:	4.87
Feet to sea level:	Not Reported	Note:	The site was being pumped.
Level reading date:	1942-02-23	Feet below surface:	4.63
Feet to sea level:	Not Reported	Note:	Not Reported
Level reading date:	1942-01-17	Feet below surface:	3.40
Feet to sea level:	Not Reported	Note:	Not Reported
Level reading date:	1942-01-05	Feet below surface:	3.04
Feet to sea level:	Not Reported	Note:	Not Reported
Level reading date:	1941-09-26	Feet below surface:	5.42
Feet to sea level:	Not Reported	Note:	Not Reported
Level reading date:	1941-09-01	Feet below surface:	5.00
Feet to sea level:	Not Reported	Note:	Not Reported

AI233
NNE
1/2 - 1 Mile
Higher

FED USGS **USGS40000144409**

Organization ID:	USGS-CA
Organization Name:	USGS California Water Science Center

Monitor Location:	004N028W09P005S	Type:	Well
Description:	Not Reported	HUC:	18060013
Drainage Area:	Not Reported	Drainage Area Units:	Not Reported
Contrib Drainage Area:	Not Reported	Contrib Drainage Area Unts:	Not Reported
Aquifer:	California Coastal Basin aquifers		
Formation Type:	Not Reported	Aquifer Type:	Not Reported
Construction Date:	19470101	Well Depth:	Not Reported
Well Depth Units:	Not Reported	Well Hole Depth:	150
Well Hole Depth Units:	ft		

AB234
NW
1/2 - 1 Mile
Higher

CA WELLS **CADWR9000008978**

State Well #:	04N28W08P005S	Station ID:	49191
Well Name:	4N/28W-8P5	Basin Name:	Goleta
Well Use:	Observation	Well Type:	Single Well
Well Depth:	440	Well Completion Rpt #:	Not Reported

AG235
NNW
1/2 - 1 Mile
Higher

CA WELLS **CAEDF0000043616**

Well ID:	T0608300085-MW11	Well Type:	MONITORING
Source:	EDF	Other Name:	MW11
GAMA PFAS Testing:	Not Reported		
Groundwater Quality Data:	https://gamagroundwater.waterboards.ca.gov/gama/gamamap/public/GamaDataDisplay.asp?dataset=EDF&samp_date=&global_id=T0608300085&assigned_name=MW11&store_num=		
GeoTracker Data:	https://geotracker.waterboards.ca.gov/profile_report.asp?cmd=MWEDFResults&global_id=T0608300085&assigned_name=MW11		

AI236
NNE
1/2 - 1 Mile
Higher

CA WELLS **CAEDF0000121797**

Well ID:	T0608300507-MW-9A	Well Type:	MONITORING
Source:	EDF	Other Name:	MW-9A
GAMA PFAS Testing:	Not Reported		
Groundwater Quality Data:	https://gamagroundwater.waterboards.ca.gov/gama/gamamap/public/GamaDataDisplay.asp?dataset=EDF&samp_date=&global_id=T0608300507&assigned_name=MW-9A&store_num=		
GeoTracker Data:	https://geotracker.waterboards.ca.gov/profile_report.asp?cmd=MWEDFResults&global_id=T0608300507&assigned_name=MW-9A		

AI237
NNE
1/2 - 1 Mile
Higher

CA WELLS **CAEDF0000142798**

Well ID:	T0608300507-MW-9B	Well Type:	MONITORING
Source:	EDF	Other Name:	MW-9B
GAMA PFAS Testing:	Not Reported		

Groundwater Quality Data: https://gamagroundwater.waterboards.ca.gov/gama/gamamap/public/GamaDataDisplay.asp?dataset=EDF&samp_date=&global_id=T0608300507&assigned_name=MW-9B&store_num=
GeoTracker Data: https://geotracker.waterboards.ca.gov/profile_report.asp?cmd=MWEDFResults&global_id=T0608300507&assigned_name=MW-9B

AI238
NNE
1/2 - 1 Mile
Higher

CA WELLS **CAEDF0000123921**

Well ID:	T0608300507-MW-1	Well Type:	MONITORING
Source:	EDF	Other Name:	MW-1
GAMA PFAS Testing:	Not Reported		
Groundwater Quality Data:	https://gamagroundwater.waterboards.ca.gov/gama/gamamap/public/GamaDataDisplay.asp?dataset=EDF&samp_date=&global_id=T0608300507&assigned_name=MW-1&store_num=		
GeoTracker Data:	https://geotracker.waterboards.ca.gov/profile_report.asp?cmd=MWEDFResults&global_id=T0608300507&assigned_name=MW-1		

AE239
East
1/2 - 1 Mile
Higher

FED USGS **USGS40000144026**

Organization ID:	USGS-CA		
Organization Name:	USGS California Water Science Center		
Monitor Location:	004N028W16H002S	Type:	Well
Description:	Not Reported	HUC:	18060013
Drainage Area:	Not Reported	Drainage Area Units:	Not Reported
Contrib Drainage Area:	Not Reported	Contrib Drainage Area Unts:	Not Reported
Aquifer:	California Coastal Basin aquifers		
Formation Type:	Not Reported	Aquifer Type:	Not Reported
Construction Date:	19480301	Well Depth:	369
Well Depth Units:	ft	Well Hole Depth:	386
Well Hole Depth Units:	ft		

Ground water levels,Number of Measurements:	61	Level reading date:	1977-11
Feet below surface:	0.00	Feet to sea level:	Not Reported
Note:	Not Reported		
Level reading date:	1975-12-04	Feet below surface:	51.63
Feet to sea level:	Not Reported	Note:	Not Reported
Level reading date:	1975-11-10	Feet below surface:	50.32
Feet to sea level:	Not Reported	Note:	Not Reported
Level reading date:	1975-10-08	Feet below surface:	51.79
Feet to sea level:	Not Reported	Note:	Not Reported
Level reading date:	1975-09-09	Feet below surface:	53.64
Feet to sea level:	Not Reported	Note:	Not Reported
Level reading date:	1975-06-04	Feet below surface:	54.00
Feet to sea level:	Not Reported	Note:	Not Reported
Level reading date:	1975-05-06	Feet below surface:	53.94
Feet to sea level:	Not Reported	Note:	Not Reported

Level reading date:	1975-04-10	Feet below surface:	56.60
Feet to sea level:	Not Reported	Note:	Not Reported
Level reading date:	1975-03-04	Feet below surface:	60.82
Feet to sea level:	Not Reported	Note:	Not Reported
Level reading date:	1975-02-07	Feet below surface:	58.78
Feet to sea level:	Not Reported	Note:	Not Reported
Level reading date:	1975-01-10	Feet below surface:	61.06
Feet to sea level:	Not Reported	Note:	Not Reported
Level reading date:	1974-12-04	Feet below surface:	63.00
Feet to sea level:	Not Reported	Note:	Not Reported
Level reading date:	1974-11-08	Feet below surface:	62.97
Feet to sea level:	Not Reported	Note:	Not Reported
Level reading date:	1974-10-03	Feet below surface:	64.81
Feet to sea level:	Not Reported	Note:	Not Reported
Level reading date:	1974-09-11	Feet below surface:	64.36
Feet to sea level:	Not Reported	Note:	Not Reported
Level reading date:	1974-08-09	Feet below surface:	60.88
Feet to sea level:	Not Reported	Note:	Not Reported
Level reading date:	1974-07-10	Feet below surface:	56.51
Feet to sea level:	Not Reported	Note:	Not Reported
Level reading date:	1974-06-06	Feet below surface:	55.55
Feet to sea level:	Not Reported	Note:	Not Reported
Level reading date:	1974-05-04	Feet below surface:	50.33
Feet to sea level:	Not Reported	Note:	Not Reported
Level reading date:	1974-04-04	Feet below surface:	52.06
Feet to sea level:	Not Reported	Note:	Not Reported
Level reading date:	1974-03-08	Feet below surface:	54.66
Feet to sea level:	Not Reported	Note:	Not Reported
Level reading date:	1974-02-10	Feet below surface:	48.07
Feet to sea level:	Not Reported	Note:	Not Reported
Level reading date:	1974-01-09	Feet below surface:	53.48
Feet to sea level:	Not Reported	Note:	Not Reported
Level reading date:	1973-12-12	Feet below surface:	54.47
Feet to sea level:	Not Reported	Note:	Not Reported
Level reading date:	1973-11-02	Feet below surface:	47.33
Feet to sea level:	Not Reported	Note:	Not Reported
Level reading date:	1973-09-05	Feet below surface:	49.75
Feet to sea level:	Not Reported	Note:	Not Reported
Level reading date:	1973-08-03	Feet below surface:	51.61
Feet to sea level:	Not Reported	Note:	Not Reported
Level reading date:	1973-07-05	Feet below surface:	48.02
Feet to sea level:	Not Reported	Note:	Not Reported

Level reading date:	1973-06-06	Feet below surface:	53.73
Feet to sea level:	Not Reported	Note:	Not Reported
Level reading date:	1973-05-03	Feet below surface:	43.37
Feet to sea level:	Not Reported	Note:	Not Reported
Level reading date:	1973-04-06	Feet below surface:	42.70
Feet to sea level:	Not Reported	Note:	Not Reported
Level reading date:	1973-03-06	Feet below surface:	44.85
Feet to sea level:	Not Reported	Note:	Not Reported
Level reading date:	1973-02-06	Feet below surface:	47.16
Feet to sea level:	Not Reported	Note:	Not Reported
Level reading date:	1973-01-05	Feet below surface:	48.20
Feet to sea level:	Not Reported	Note:	Not Reported
Level reading date:	1972-12-05	Feet below surface:	48.91
Feet to sea level:	Not Reported	Note:	Not Reported
Level reading date:	1972-11-03	Feet below surface:	50.43
Feet to sea level:	Not Reported	Note:	Not Reported
Level reading date:	1972-10-04	Feet below surface:	50.77
Feet to sea level:	Not Reported	Note:	Not Reported
Level reading date:	1972-09-01	Feet below surface:	52.54
Feet to sea level:	Not Reported	Note:	Not Reported
Level reading date:	1972-08-02	Feet below surface:	57.18
Feet to sea level:	Not Reported	Note:	Not Reported
Level reading date:	1972-07-05	Feet below surface:	50.62
Feet to sea level:	Not Reported	Note:	Not Reported
Level reading date:	1972-06-02	Feet below surface:	49.00
Feet to sea level:	Not Reported	Note:	Not Reported
Level reading date:	1972-05-02	Feet below surface:	53.06
Feet to sea level:	Not Reported	Note:	Not Reported
Level reading date:	1972-04-07	Feet below surface:	45.88
Feet to sea level:	Not Reported	Note:	Not Reported
Level reading date:	1972-03-02	Feet below surface:	44.02
Feet to sea level:	Not Reported	Note:	Not Reported
Level reading date:	1972-02-02	Feet below surface:	42.75
Feet to sea level:	Not Reported	Note:	Not Reported
Level reading date:	1972-01-04	Feet below surface:	39.86
Feet to sea level:	Not Reported	Note:	Not Reported
Level reading date:	1971-12-03	Feet below surface:	40.96
Feet to sea level:	Not Reported	Note:	Not Reported
Level reading date:	1971-11-02	Feet below surface:	44.41
Feet to sea level:	Not Reported	Note:	Not Reported
Level reading date:	1971-10-05	Feet below surface:	41.01
Feet to sea level:	Not Reported	Note:	Not Reported

Level reading date:	1971-09-03	Feet below surface:	42.40
Feet to sea level:	Not Reported	Note:	Not Reported
Level reading date:	1971-08-07	Feet below surface:	45.67
Feet to sea level:	Not Reported	Note:	Not Reported
Level reading date:	1971-07-06	Feet below surface:	45.08
Feet to sea level:	Not Reported	Note:	Not Reported
Level reading date:	1971-06-02	Feet below surface:	43.32
Feet to sea level:	Not Reported	Note:	Not Reported
Level reading date:	1971-04-07	Feet below surface:	44.22
Feet to sea level:	Not Reported	Note:	Not Reported
Level reading date:	1971-03-09	Feet below surface:	44.87
Feet to sea level:	Not Reported	Note:	Not Reported
Level reading date:	1971-02-09	Feet below surface:	41.87
Feet to sea level:	Not Reported	Note:	Not Reported
Level reading date:	1971-01-08	Feet below surface:	42.16
Feet to sea level:	Not Reported	Note:	Not Reported
Level reading date:	1970-12-10	Feet below surface:	45.60
Feet to sea level:	Not Reported	Note:	Not Reported
Level reading date:	1959-05-29	Feet below surface:	60.40
Feet to sea level:	Not Reported	Note:	Not Reported
Level reading date:	1956-04-10	Feet below surface:	65.00
Feet to sea level:	Not Reported		
Note:	A nearby site that taps the same aquifer was being pumped.		
Level reading date:	1955-04-06	Feet below surface:	65.10
Feet to sea level:	Not Reported	Note:	Not Reported

AI240
NNE
1/2 - 1 Mile
Higher

CA WELLS **CAEDF0000116897**

Well ID:	T0608300507-MW-10	Well Type:	MONITORING
Source:	EDF	Other Name:	MW-10
GAMA PFAS Testing:	Not Reported		
Groundwater Quality Data:	https://gamagroundwater.waterboards.ca.gov/gama/gamamap/public/GamaDataDisplay.asp?dataset=EDF&samp_date=&global_id=T0608300507&assigned_name=MW-10&store_num=		
GeoTracker Data:	https://geotracker.waterboards.ca.gov/profile_report.asp?cmd=MWEDFResults&global_id=T0608300507&assigned_name=MW-10		

AE241
East
1/2 - 1 Mile
Higher

CA WELLS **CAUSGSN00018547**

Well ID:	USGS-342538119484701	Well Type:	UNK
Source:	United States Geological Survey		
Other Name:	USGS-342538119484701	GAMA PFAS Testing:	Not Reported
Groundwater Quality Data:	https://gamagroundwater.waterboards.ca.gov/gama/gamamap/public/GamaDataDisplay.asp?dataset=USGSNEW&samp_date=&global_id=&assigned_name=USGS-342538119484701&store_num=		

GeoTracker Data: Not Reported

AE242
East
1/2 - 1 Mile
Higher

CA WELLS **CADWR0000027202**

Well ID:	04N28W16J001S	Well Type:	UNK
Source:	Department of Water Resources		
Other Name:	04N28W16J001S	GAMA PFAS Testing:	Not Reported
Groundwater Quality Data:	https://gamagroundwater.waterboards.ca.gov/gama/gamamap/public/GamaDataDisplay.asp?dataset=DWR&samp_date=&global_id=&assigned_name=04N28W16J001S&store_num=		
GeoTracker Data:	Not Reported		

AK243
North
1/2 - 1 Mile
Higher

FED USGS **USGS40000144466**

Organization ID:	USGS-CA		
Organization Name:	USGS California Water Science Center		
Monitor Location:	004N028W08R005S	Type:	Well
Description:	Not Reported	HUC:	18060013
Drainage Area:	Not Reported	Drainage Area Units:	Not Reported
Contrib Drainage Area:	Not Reported	Contrib Drainage Area Unts:	Not Reported
Aquifer:	California Coastal Basin aquifers		
Formation Type:	Not Reported	Aquifer Type:	Not Reported
Construction Date:	Not Reported	Well Depth:	Not Reported
Well Depth Units:	Not Reported	Well Hole Depth:	Not Reported
Well Hole Depth Units:	Not Reported		

AF244
NNW
1/2 - 1 Mile
Higher

FED USGS **USGS40000144436**

Organization ID:	USGS-CA		
Organization Name:	USGS California Water Science Center		
Monitor Location:	004N028W08R008S	Type:	Well
Description:	Not Reported	HUC:	18060013
Drainage Area:	Not Reported	Drainage Area Units:	Not Reported
Contrib Drainage Area:	Not Reported	Contrib Drainage Area Unts:	Not Reported
Aquifer:	California Coastal Basin aquifers		
Formation Type:	Not Reported	Aquifer Type:	Not Reported
Construction Date:	19460101	Well Depth:	Not Reported
Well Depth Units:	Not Reported	Well Hole Depth:	Not Reported
Well Hole Depth Units:	Not Reported		

GEOCHECK® - PHYSICAL SETTING SOURCE MAP FINDINGS

Map ID
Direction
Distance
Elevation | Database | EDR ID Number

AF245
NNW
1/2 - 1 Mile
Higher

FED USGS **USGS40000144437**

Organization ID:	USGS-CA		
Organization Name:	USGS California Water Science Center		
Monitor Location:	004N028W08R009S	Type:	Well
Description:	Not Reported	HUC:	18060013
Drainage Area:	Not Reported	Drainage Area Units:	Not Reported
Contrib Drainage Area:	Not Reported	Contrib Drainage Area Unts:	Not Reported
Aquifer:	California Coastal Basin aquifers		
Formation Type:	Not Reported	Aquifer Type:	Not Reported
Construction Date:	19460101	Well Depth:	Not Reported
Well Depth Units:	Not Reported	Well Hole Depth:	Not Reported
Well Hole Depth Units:	Not Reported		

Ground water levels,Number of Measurements:	3	Level reading date:	1959-06-02
Feet below surface:	33.15	Feet to sea level:	Not Reported
Note:	Not Reported		

Level reading date:	1956-04-10	Feet below surface:	41.89
Feet to sea level:	Not Reported	Note:	Not Reported

Level reading date:	1955-04-08	Feet below surface:	45.62
Feet to sea level:	Not Reported	Note:	Not Reported

AL246
NNW
1/2 - 1 Mile
Higher

CA WELLS **CAEDF0000103512**

Well ID:	T0608300085-MW04R	Well Type:	MONITORING
Source:	EDF	Other Name:	MW04R
GAMA PFAS Testing:	Not Reported		
Groundwater Quality Data:	https://gamagroundwater.waterboards.ca.gov/gama/gamamap/public/GamaDataDisplay.asp?dataset=EDF&samp_date=&global_id=T0608300085&assigned_name=MW04R&store_num=		
GeoTracker Data:	https://geotracker.waterboards.ca.gov/profile_report.asp?cmd=MWEDFResults&global_id=T0608300085&assigned_name=MW04R		

AJ247
NE
1/2 - 1 Mile
Higher

FED USGS **USGS40000144302**

Organization ID:	USGS-CA		
Organization Name:	USGS California Water Science Center		
Monitor Location:	004N028W16B001S	Type:	Well
Description:	Not Reported	HUC:	18060013
Drainage Area:	Not Reported	Drainage Area Units:	Not Reported
Contrib Drainage Area:	Not Reported	Contrib Drainage Area Unts:	Not Reported
Aquifer:	California Coastal Basin aquifers		
Formation Type:	Not Reported	Aquifer Type:	Not Reported
Construction Date:	19300101	Well Depth:	Not Reported
Well Depth Units:	Not Reported	Well Hole Depth:	380
Well Hole Depth Units:	ft		

Ground water levels,Number of Measurements:	10	Level reading date:	1941-06-30
Feet below surface:	40.10	Feet to sea level:	Not Reported
Note:	Other conditions existed that would affect the measured water level.		
Level reading date:	1941-06-16	Feet below surface:	38.93
Feet to sea level:	Not Reported		
Note:	Other conditions existed that would affect the measured water level.		
Level reading date:	1941-06-09	Feet below surface:	38.98
Feet to sea level:	Not Reported		
Note:	Other conditions existed that would affect the measured water level.		
Level reading date:	1941-06-03	Feet below surface:	39.05
Feet to sea level:	Not Reported		
Note:	Other conditions existed that would affect the measured water level.		
Level reading date:	1941-05-25	Feet below surface:	39.33
Feet to sea level:	Not Reported		
Note:	Other conditions existed that would affect the measured water level.		
Level reading date:	1941-05-19	Feet below surface:	39.40
Feet to sea level:	Not Reported		
Note:	Other conditions existed that would affect the measured water level.		
Level reading date:	1941-05-01	Feet below surface:	39.00
Feet to sea level:	Not Reported	Note:	Not Reported
Level reading date:	1938-05-24	Feet below surface:	41
Feet to sea level:	Not Reported		
Note:	Other conditions existed that would affect the measured water level.		
Level reading date:	1933	Feet below surface:	69
Feet to sea level:	Not Reported		
Note:	Other conditions existed that would affect the measured water level.		
Level reading date:	1930	Feet below surface:	41
Feet to sea level:	Not Reported		
Note:	Other conditions existed that would affect the measured water level.		

AG248
NNW
1/2 - 1 Mile
Higher

CA WELLS **CAEDF0000094462**

Well ID:	T0608300085-MW10	Well Type:	MONITORING
Source:	EDF	Other Name:	MW10
GAMA PFAS Testing:	Not Reported		
Groundwater Quality Data:	https://gamagroundwater.waterboards.ca.gov/gama/gamamap/public/GamaDataDisplay.asp?dataset=EDF&samp_date=&global_id=T0608300085&assigned_name=MW10&store_num=		
GeoTracker Data:	https://geotracker.waterboards.ca.gov/profile_report.asp?cmd=MWEDFResults&global_id=T0608300085&assigned_name=MW10		

AM249
NNE
1/2 - 1 Mile
Higher

AQUIFLOW **17749**

Site ID:	Not Reported
Groundwater Flow:	S
Shallow Water Depth:	Not Reported
Deep Water Depth:	Not Reported
Average Water Depth:	14.5
Date:	9/27/1996

GEOCHECK® - PHYSICAL SETTING SOURCE MAP FINDINGS

Map ID
Direction
Distance
Elevation | Database | EDR ID Number

AE250
East
1/2 - 1 Mile
Higher

CA WELLS **CAEDF0000025494**

Well ID:	AGL020001902-HOLLISTER 4A	Well Type:	MONITORING
Source:	Agricultural Lands	Other Name:	HOLLISTER 4A
GAMA PFAS Testing:	Not Reported		
Groundwater Quality Data:	https://gamagroundwater.waterboards.ca.gov/gama/gamamap/public/GamaDataDisplay.asp?dataset=AGLAND&samp_date=&global_id=AGL020001902&assigned_name=HOLLISTER 4A&store_num=		
GeoTracker Data:	Not Reported		

AK251
North
1/2 - 1 Mile
Higher

FED USGS **USGS40000144473**

Organization ID:	USGS-CA		
Organization Name:	USGS California Water Science Center		
Monitor Location:	004N028W08R004S	Type:	Well
Description:	Not Reported	HUC:	18060013
Drainage Area:	Not Reported	Drainage Area Units:	Not Reported
Contrib Drainage Area:	Not Reported	Contrib Drainage Area Unts:	Not Reported
Aquifer:	California Coastal Basin aquifers		
Formation Type:	Not Reported	Aquifer Type:	Not Reported
Construction Date:	Not Reported	Well Depth:	Not Reported
Well Depth Units:	Not Reported	Well Hole Depth:	Not Reported
Well Hole Depth Units:	Not Reported		

AL252
NNW
1/2 - 1 Mile
Higher

FED USGS **USGS40000144467**

Organization ID:	USGS-CA		
Organization Name:	USGS California Water Science Center		
Monitor Location:	004N028W08Q004S	Type:	Well
Description:	Not Reported	HUC:	18060013
Drainage Area:	Not Reported	Drainage Area Units:	Not Reported
Contrib Drainage Area:	Not Reported	Contrib Drainage Area Unts:	Not Reported
Aquifer:	California Coastal Basin aquifers		
Formation Type:	Not Reported	Aquifer Type:	Not Reported
Construction Date:	Not Reported	Well Depth:	Not Reported
Well Depth Units:	Not Reported	Well Hole Depth:	92
Well Hole Depth Units:	ft		

AM253
NNE
1/2 - 1 Mile
Higher

FED USGS **USGS40000144408**

Organization ID:	USGS-CA		
Organization Name:	USGS California Water Science Center		
Monitor Location:	004N028W09P007S	Type:	Well

Description:	Not Reported	HUC:	18060013
Drainage Area:	Not Reported	Drainage Area Units:	Not Reported
Contrib Drainage Area:	Not Reported	Contrib Drainage Area Unts:	Not Reported
Aquifer:	California Coastal Basin aquifers		
Formation Type:	Not Reported	Aquifer Type:	Not Reported
Construction Date:	19760101	Well Depth:	310
Well Depth Units:	ft	Well Hole Depth:	330
Well Hole Depth Units:	ft		

Ground water levels,Number of Measurements:	2	Level reading date:	1976-07-16
Feet below surface:	54.05	Feet to sea level:	Not Reported
Note:	Not Reported		
Level reading date:	1976-07-01	Feet below surface:	54.00
Feet to sea level:	Not Reported	Note:	Not Reported

AK254
North
1/2 - 1 Mile
Higher

FED USGS **USGS40000144491**

Organization ID:	USGS-CA		
Organization Name:	USGS California Water Science Center		
Monitor Location:	004N028W08R006S	Type:	Well
Description:	Not Reported	HUC:	18060013
Drainage Area:	Not Reported	Drainage Area Units:	Not Reported
Contrib Drainage Area:	Not Reported	Contrib Drainage Area Unts:	Not Reported
Aquifer:	California Coastal Basin aquifers		
Formation Type:	Not Reported	Aquifer Type:	Not Reported
Construction Date:	Not Reported	Well Depth:	Not Reported
Well Depth Units:	Not Reported	Well Hole Depth:	182
Well Hole Depth Units:	ft		

Ground water levels,Number of Measurements:	4	Level reading date:	1959-06-02
Feet below surface:	46.71	Feet to sea level:	Not Reported
Note:	Not Reported		
Level reading date:	1956-04-10	Feet below surface:	55.84
Feet to sea level:	Not Reported	Note:	Not Reported
Level reading date:	1955-04-08	Feet below surface:	59.16
Feet to sea level:	Not Reported	Note:	Not Reported
Level reading date:	1946-04-16	Feet below surface:	30
Feet to sea level:	Not Reported		
Note:	Other conditions existed that would affect the measured water level.		

AM255
NNE
1/2 - 1 Mile
Higher

FED USGS **USGS40000144423**

Organization ID:	USGS-CA		
Organization Name:	USGS California Water Science Center		
Monitor Location:	004N028W09P002S	Type:	Well
Description:	Not Reported	HUC:	18060013
Drainage Area:	Not Reported	Drainage Area Units:	Not Reported
Contrib Drainage Area:	Not Reported	Contrib Drainage Area Unts:	Not Reported

Aquifer:	California Coastal Basin aquifers		
Formation Type:	Not Reported	Aquifer Type:	Not Reported
Construction Date:	Not Reported	Well Depth:	Not Reported
Well Depth Units:	Not Reported	Well Hole Depth:	25
Well Hole Depth Units:	ft		

Ground water levels,Number of Measurements:	7	Level reading date:	1941-06-30
Feet below surface:	14.30	Feet to sea level:	Not Reported
Note:	A nearby site that taps the same aquifer was being pumped.		

Level reading date:	1941-06-16	Feet below surface:	14.19
Feet to sea level:	Not Reported	Note:	Not Reported

Level reading date:	1941-06-09	Feet below surface:	14.12
Feet to sea level:	Not Reported	Note:	Not Reported

Level reading date:	1941-06-02	Feet below surface:	14.00
Feet to sea level:	Not Reported	Note:	Not Reported

Level reading date:	1941-05-25	Feet below surface:	13.85
Feet to sea level:	Not Reported	Note:	Not Reported

Level reading date:	1941-05-12	Feet below surface:	13.46
Feet to sea level:	Not Reported	Note:	Not Reported

Level reading date:	1941-05-01	Feet below surface:	13.00
Feet to sea level:	Not Reported	Note:	Not Reported

AL256
NNW
1/2 - 1 Mile
Higher

CA WELLS **CAEDF0000082469**

Well ID:	T0608300085-MW04	Well Type:	MONITORING
Source:	EDF	Other Name:	MW04
GAMA PFAS Testing:	Not Reported		
Groundwater Quality Data:	https://gamagroundwater.waterboards.ca.gov/gama/gamamap/public/GamaDataDisplay.asp?dataset=EDF&samp_date=&global_id=T0608300085&assigned_name=MW04&store_num=		
GeoTracker Data:	https://geotracker.waterboards.ca.gov/profile_report.asp?cmd=MWEDFResults&global_id=T0608300085&assigned_name=MW04		

AN257
East
1/2 - 1 Mile
Higher

FED USGS **USGS40000144025**

Organization ID:	USGS-CA		
Organization Name:	USGS California Water Science Center		
Monitor Location:	004N028W16J006S	Type:	Well
Description:	Not Reported	HUC:	18060013
Drainage Area:	Not Reported	Drainage Area Units:	Not Reported
Contrib Drainage Area:	Not Reported	Contrib Drainage Area Unts:	Not Reported
Aquifer:	California Coastal Basin aquifers		
Formation Type:	Not Reported	Aquifer Type:	Not Reported
Construction Date:	19780622	Well Depth:	345
Well Depth Units:	ft	Well Hole Depth:	393
Well Hole Depth Units:	ft		

Ground water levels,Number of Measurements:	48	Level reading date:	2004-12-13
Feet below surface:	56.72	Feet to sea level:	Not Reported
Note:	Not Reported		
Level reading date:	2004-06-22	Feet below surface:	57.47
Feet to sea level:	Not Reported	Note:	Not Reported
Level reading date:	2003-12-15	Feet below surface:	60.78
Feet to sea level:	Not Reported	Note:	Not Reported
Level reading date:	2003-06-12	Feet below surface:	57.34
Feet to sea level:	Not Reported	Note:	Not Reported
Level reading date:	2002-12-18	Feet below surface:	60.15
Feet to sea level:	Not Reported	Note:	Not Reported
Level reading date:	2002-06-19	Feet below surface:	64.55
Feet to sea level:	Not Reported	Note:	Not Reported
Level reading date:	2001-12-12	Feet below surface:	63.30
Feet to sea level:	Not Reported	Note:	Not Reported
Level reading date:	2001-06-19	Feet below surface:	63.13
Feet to sea level:	Not Reported	Note:	Not Reported
Level reading date:	2000-12-11	Feet below surface:	69.72
Feet to sea level:	Not Reported	Note:	Not Reported
Level reading date:	2000-06-28	Feet below surface:	68.00
Feet to sea level:	Not Reported	Note:	Not Reported
Level reading date:	1999-12-21	Feet below surface:	72.55
Feet to sea level:	Not Reported	Note:	Not Reported
Level reading date:	1999-06-16	Feet below surface:	73.89
Feet to sea level:	Not Reported	Note:	Not Reported
Level reading date:	1998-12-16	Feet below surface:	72.22
Feet to sea level:	Not Reported	Note:	Not Reported
Level reading date:	1998-06-30	Feet below surface:	73.53
Feet to sea level:	Not Reported	Note:	Not Reported
Level reading date:	1997-12-09	Feet below surface:	81.11
Feet to sea level:	Not Reported	Note:	Not Reported
Level reading date:	1997-06-24	Feet below surface:	80.33
Feet to sea level:	Not Reported	Note:	Not Reported
Level reading date:	1996-12-19	Feet below surface:	80.32
Feet to sea level:	Not Reported	Note:	Not Reported
Level reading date:	1996-06-25	Feet below surface:	81.34
Feet to sea level:	Not Reported	Note:	Not Reported
Level reading date:	1995-12-13	Feet below surface:	83.86
Feet to sea level:	Not Reported	Note:	Not Reported
Level reading date:	1995-06-13	Feet below surface:	79.18
Feet to sea level:	Not Reported	Note:	Not Reported
Level reading date:	1994-12-12	Feet below surface:	87.70

Feet to sea level:	Not Reported	Note:	Not Reported
Level reading date:	1994-06-30	Feet below surface:	85.87
Feet to sea level:	Not Reported	Note:	Not Reported
Level reading date:	1993-12-21	Feet below surface:	87.41
Feet to sea level:	Not Reported	Note:	Not Reported
Level reading date:	1993-06-29	Feet below surface:	85.16
Feet to sea level:	Not Reported	Note:	Not Reported
Level reading date:	1993-03-19	Feet below surface:	87.30
Feet to sea level:	Not Reported	Note:	Not Reported
Level reading date:	1993-01-21	Feet below surface:	92.85
Feet to sea level:	Not Reported	Note:	Not Reported
Level reading date:	1992-09-22	Feet below surface:	95.98
Feet to sea level:	Not Reported	Note:	Not Reported
Level reading date:	1992-06-01	Feet below surface:	91.82
Feet to sea level:	Not Reported	Note:	Not Reported
Level reading date:	1992-03-31	Feet below surface:	90.45
Feet to sea level:	Not Reported	Note:	Not Reported
Level reading date:	1992-01-23	Feet below surface:	93.03
Feet to sea level:	Not Reported	Note:	Not Reported
Level reading date:	1991-10-29	Feet below surface:	93.75
Feet to sea level:	Not Reported	Note:	Not Reported
Level reading date:	1991-04-19	Feet below surface:	94.68
Feet to sea level:	Not Reported	Note:	Not Reported
Level reading date:	1991-02-03	Feet below surface:	94.97
Feet to sea level:	Not Reported	Note:	Not Reported
Level reading date:	1990-10-03	Feet below surface:	101.60
Feet to sea level:	Not Reported	Note:	Not Reported
Level reading date:	1990-05-11	Feet below surface:	91.49
Feet to sea level:	Not Reported	Note:	Not Reported
Level reading date:	1990-03-14	Feet below surface:	91.49
Feet to sea level:	Not Reported	Note:	Not Reported
Level reading date:	1990-01-03	Feet below surface:	94.03
Feet to sea level:	Not Reported	Note:	Not Reported
Level reading date:	1989-11-10	Feet below surface:	97.49
Feet to sea level:	Not Reported	Note:	Not Reported
Level reading date:	1989-08-08	Feet below surface:	98.12
Feet to sea level:	Not Reported	Note:	Not Reported
Level reading date:	1989-05-09	Feet below surface:	93.25
Feet to sea level:	Not Reported	Note:	Not Reported
Level reading date:	1989-03-16	Feet below surface:	94.39
Feet to sea level:	Not Reported	Note:	Not Reported

Level reading date:	1988-12-05	Feet below surface:	94.52
Feet to sea level:	Not Reported	Note:	Not Reported
Level reading date:	1988-09-06	Feet below surface:	94.50
Feet to sea level:	Not Reported	Note:	Not Reported
Level reading date:	1988-06-07	Feet below surface:	90.56
Feet to sea level:	Not Reported	Note:	Not Reported
Level reading date:	1988-04-04	Feet below surface:	94.50
Feet to sea level:	Not Reported	Note:	Not Reported
Level reading date:	1988-02-01	Feet below surface:	91
Feet to sea level:	Not Reported	Note:	Not Reported
Level reading date:	1987-12-03	Feet below surface:	90.00
Feet to sea level:	Not Reported	Note:	Not Reported
Level reading date:	1987-10-08	Feet below surface:	89.97
Feet to sea level:	Not Reported	Note:	Not Reported

AL258
NNW
1/2 - 1 Mile
Higher

CA WELLS **CAEDF0000041124**

Well ID:	T0608300669-MW13	Well Type:	MONITORING
Source:	EDF	Other Name:	MW13
GAMA PFAS Testing:	Not Reported		
Groundwater Quality Data:	https://gamagroundwater.waterboards.ca.gov/gama/gamamap/public/GamaDataDisplay.asp?dataset=EDF&samp_date=&global_id=T0608300669&assigned_name=MW13&store_num=		
GeoTracker Data:	https://geotracker.waterboards.ca.gov/profile_report.asp?cmd=MWEDFResults&global_id=T0608300669&assigned_name=MW13		

AL259
NNW
1/2 - 1 Mile
Higher

CA WELLS **CAEDF0000033384**

Well ID:	T0608300669-MW12	Well Type:	MONITORING
Source:	EDF	Other Name:	MW12
GAMA PFAS Testing:	Not Reported		
Groundwater Quality Data:	https://gamagroundwater.waterboards.ca.gov/gama/gamamap/public/GamaDataDisplay.asp?dataset=EDF&samp_date=&global_id=T0608300669&assigned_name=MW12&store_num=		
GeoTracker Data:	https://geotracker.waterboards.ca.gov/profile_report.asp?cmd=MWEDFResults&global_id=T0608300669&assigned_name=MW12		

AN260
East
1/2 - 1 Mile
Higher

CA WELLS **CADWR9000008866**

State Well #:	04N28W16J006S	Station ID:	24312
Well Name:	4N/28W-16J6	Basin Name:	Goleta
Well Use:	Observation	Well Type:	Single Well
Well Depth:	393	Well Completion Rpt #:	5214

Map ID
Direction
Distance
Elevation | Database | EDR ID Number

AO261
North
1/2 - 1 Mile
Higher | **FED USGS** | **USGS40000144492**

Organization ID:	USGS-CA		
Organization Name:	USGS California Water Science Center		
Monitor Location:	004N028W08R001S	Type:	Well
Description:	Not Reported	HUC:	18060013
Drainage Area:	Not Reported	Drainage Area Units:	Not Reported
Contrib Drainage Area:	Not Reported	Contrib Drainage Area Unts:	Not Reported
Aquifer:	California Coastal Basin aquifers		
Formation Type:	Not Reported	Aquifer Type:	Not Reported
Construction Date:	Not Reported	Well Depth:	Not Reported
Well Depth Units:	Not Reported	Well Hole Depth:	125
Well Hole Depth Units:	ft		

Ground water levels,Number of Measurements:	17	Level reading date:	1941-09-08
Feet below surface:	19.02	Feet to sea level:	Not Reported
Note:	Not Reported		

Level reading date:	1941-08-25	Feet below surface:	19.25
Feet to sea level:	Not Reported	Note:	Not Reported
Level reading date:	1941-08-11	Feet below surface:	19.99
Feet to sea level:	Not Reported	Note:	Not Reported
Level reading date:	1941-08-04	Feet below surface:	19.83
Feet to sea level:	Not Reported	Note:	Not Reported
Level reading date:	1941-07-28	Feet below surface:	20.37
Feet to sea level:	Not Reported	Note:	Not Reported
Level reading date:	1941-07-21	Feet below surface:	20.97
Feet to sea level:	Not Reported	Note:	Not Reported
Level reading date:	1941-07-16	Feet below surface:	19.48
Feet to sea level:	Not Reported	Note:	Not Reported
Level reading date:	1941-07-07	Feet below surface:	17.96
Feet to sea level:	Not Reported	Note:	Not Reported
Level reading date:	1941-06-28	Feet below surface:	17.20
Feet to sea level:	Not Reported	Note:	Not Reported
Level reading date:	1941-06-21	Feet below surface:	16.09
Feet to sea level:	Not Reported	Note:	Not Reported
Level reading date:	1941-06-14	Feet below surface:	16.12
Feet to sea level:	Not Reported	Note:	Not Reported
Level reading date:	1941-06-09	Feet below surface:	16.23
Feet to sea level:	Not Reported	Note:	Not Reported
Level reading date:	1941-06-02	Feet below surface:	16.66
Feet to sea level:	Not Reported	Note:	Not Reported
Level reading date:	1941-05-24	Feet below surface:	16.38
Feet to sea level:	Not Reported	Note:	Not Reported

Level reading date:	1941-05-17	Feet below surface:	16.08
Feet to sea level:	Not Reported	Note:	Not Reported
Level reading date:	1941-05-07	Feet below surface:	15.79
Feet to sea level:	Not Reported	Note:	Not Reported
Level reading date:	1941-05-01	Feet below surface:	16.00
Feet to sea level:	Not Reported	Note:	Not Reported

AJ262
NE
1/2 - 1 Mile
Higher

AQUIFLOW **17750**

Site ID:	Not Reported
Groundwater Flow:	SSW
Shallow Water Depth:	4
Deep Water Depth:	25
Average Water Depth:	Not Reported
Date:	7/2/1993

AL263
NNW
1/2 - 1 Mile
Higher

CA WELLS **CAEDF0000082980**

Well ID:	T0608300669-MW5	Well Type:	MONITORING
Source:	EDF	Other Name:	MW5
GAMA PFAS Testing:	Not Reported		
Groundwater Quality Data:	https://gamagroundwater.waterboards.ca.gov/gama/gamamap/public/GamaDataDisplay.asp?dataset=EDF&samp_date=&global_id=T0608300669&assigned_name=MW5&store_num=		
GeoTracker Data:	https://geotracker.waterboards.ca.gov/profile_report.asp?cmd=MWEDFResults&global_id=T0608300669&assigned_name=MW5		

AL264
NNW
1/2 - 1 Mile
Higher

CA WELLS **CAEDF0000014915**

Well ID:	T0608300669-MW11	Well Type:	MONITORING
Source:	EDF	Other Name:	MW11
GAMA PFAS Testing:	Not Reported		
Groundwater Quality Data:	https://gamagroundwater.waterboards.ca.gov/gama/gamamap/public/GamaDataDisplay.asp?dataset=EDF&samp_date=&global_id=T0608300669&assigned_name=MW11&store_num=		
GeoTracker Data:	https://geotracker.waterboards.ca.gov/profile_report.asp?cmd=MWEDFResults&global_id=T0608300669&assigned_name=MW11		

AL265
NNW
1/2 - 1 Mile
Higher

CA WELLS **CAEDF0000138850**

Well ID:	T0608300669-MW4	Well Type:	MONITORING
Source:	EDF	Other Name:	MW4
GAMA PFAS Testing:	Not Reported		
Groundwater Quality Data:	https://gamagroundwater.waterboards.ca.gov/gama/gamamap/public/GamaDataDisplay.asp?dataset=EDF&samp_date=&global_id=T0608300669&assigned_name=MW4&store_num=		
GeoTracker Data:	https://geotracker.waterboards.ca.gov/profile_report.asp?cmd=MWEDFResults&global_id=T0608300669&assigned_name=MW4		

GEOCHECK® - PHYSICAL SETTING SOURCE MAP FINDINGS

Map ID
Direction
Distance
Elevation | Database | EDR ID Number

AN266
East
1/2 - 1 Mile
Higher

CA WELLS **CAUSGSN00004608**

Well ID:	USGS-342539119484301	Well Type:	UNK
Source:	United States Geological Survey		
Other Name:	USGS-342539119484301	GAMA PFAS Testing:	Not Reported
Groundwater Quality Data:	https://gamagroundwater.waterboards.ca.gov/gama/gamamap/public/GamaDataDisplay.asp?dataset=USGSNEW&samp_date=&global_id=&assigned_name=USGS-342539119484301&store_num=		
GeoTracker Data:	Not Reported		

AN267
East
1/2 - 1 Mile
Higher

FED USGS **USGS40000144042**

Organization ID:	USGS-CA		
Organization Name:	USGS California Water Science Center		
Monitor Location:	004N028W16J001S	Type:	Well
Description:	Not Reported	HUC:	18060013
Drainage Area:	Not Reported	Drainage Area Units:	Not Reported
Contrib Drainage Area:	Not Reported	Contrib Drainage Area Unts:	Not Reported
Aquifer:	California Coastal Basin aquifers		
Formation Type:	Not Reported	Aquifer Type:	Not Reported
Construction Date:	19460101	Well Depth:	Not Reported
Well Depth Units:	Not Reported	Well Hole Depth:	Not Reported
Well Hole Depth Units:	Not Reported		

Ground water levels,Number of Measurements:	5	Level reading date:	1955-04-06
Feet below surface:	73.62	Feet to sea level:	Not Reported
Note:	The site had been pumped recently.		
Level reading date:	1952-01-10	Feet below surface:	68.42
Feet to sea level:	Not Reported	Note:	Not Reported
Level reading date:	1948-07-20	Feet below surface:	74.74
Feet to sea level:	Not Reported	Note:	Not Reported
Level reading date:	1948-07-01	Feet below surface:	75.00
Feet to sea level:	Not Reported	Note:	Not Reported
Level reading date:	1946-05-23	Feet below surface:	36.68
Feet to sea level:	Not Reported	Note:	Not Reported

AL268
NNW
1/2 - 1 Mile
Higher

CA WELLS **CAEDF0000085495**

Well ID:	T0608300669-MW7	Well Type:	MONITORING
Source:	EDF	Other Name:	MW7
GAMA PFAS Testing:	Not Reported		
Groundwater Quality Data:	https://gamagroundwater.waterboards.ca.gov/gama/gamamap/public/GamaDataDisplay.asp?dataset=EDF&samp_date=&global_id=T0608300669&assigned_name=MW7&store_num=		
GeoTracker Data:	https://geotracker.waterboards.ca.gov/profile_report.asp?cmd=MWEDFResults&global_id=T0608300669&assigned_name=MW7		

GEOCHECK® - PHYSICAL SETTING SOURCE MAP FINDINGS

Map ID
Direction
Distance
Elevation | Database | EDR ID Number

269
NW
1/2 - 1 Mile
Higher

FED USGS **USGS40000144266**

Organization ID:	USGS-CA		
Organization Name:	USGS California Water Science Center		
Monitor Location:	004N028W17C003S	Type:	Well
Description:	Not Reported	HUC:	18060013
Drainage Area:	Not Reported	Drainage Area Units:	Not Reported
Contrib Drainage Area:	Not Reported	Contrib Drainage Area Unts:	Not Reported
Aquifer:	California Coastal Basin aquifers		
Formation Type:	Not Reported	Aquifer Type:	Not Reported
Construction Date:	Not Reported	Well Depth:	Not Reported
Well Depth Units:	Not Reported	Well Hole Depth:	11
Well Hole Depth Units:	ft		

Ground water levels,Number of Measurements:	2	Level reading date:	1941-09-26
Feet below surface:	4.82	Feet to sea level:	Not Reported
Note:	Not Reported		

Level reading date:	1941-09-01	Feet below surface:	5.00
Feet to sea level:	Not Reported	Note:	Not Reported

AL270
NNW
1/2 - 1 Mile
Higher

CA WELLS **CAEDF0000057853**

Well ID:	T0608300669-MW3RD	Well Type:	MONITORING
Source:	EDF	Other Name:	MW3RD
GAMA PFAS Testing:	Not Reported		
Groundwater Quality Data:	https://gamagroundwater.waterboards.ca.gov/gama/gamamap/public/GamaDataDisplay.asp?dataset=EDF&samp_date=&global_id=T0608300669&assigned_name=MW3RD&store_num=		
GeoTracker Data:	https://geotracker.waterboards.ca.gov/profile_report.asp?cmd=MWEDFResults&global_id=T0608300669&assigned_name=MW3RD		

AL271
NNW
1/2 - 1 Mile
Higher

CA WELLS **CAEDF0000077208**

Well ID:	T0608300669-EW2RD	Well Type:	MONITORING
Source:	EDF	Other Name:	EW2RD
GAMA PFAS Testing:	Not Reported		
Groundwater Quality Data:	https://gamagroundwater.waterboards.ca.gov/gama/gamamap/public/GamaDataDisplay.asp?dataset=EDF&samp_date=&global_id=T0608300669&assigned_name=EW2RD&store_num=		
GeoTracker Data:	https://geotracker.waterboards.ca.gov/profile_report.asp?cmd=MWEDFResults&global_id=T0608300669&assigned_name=EW2RD		

GEOCHECK® - PHYSICAL SETTING SOURCE MAP FINDINGS

Map ID
Direction
Distance
Elevation

Database | EDR ID Number

AL272
NNW
1/2 - 1 Mile
Higher

CA WELLS **CAEDF0000132563**

Well ID:	T0608300669-MW10	Well Type:	MONITORING
Source:	EDF	Other Name:	MW10
GAMA PFAS Testing:	Not Reported		
Groundwater Quality Data:	https://gamagroundwater.waterboards.ca.gov/gama/gamamap/public/GamaDataDisplay.asp?dataset=EDF&samp_date=&global_id=T0608300669&assigned_name=MW10&store_num=		
GeoTracker Data:	https://geotracker.waterboards.ca.gov/profile_report.asp?cmd=MWEDFResults&global_id=T0608300669&assigned_name=MW10		

AL273
NNW
1/2 - 1 Mile
Higher

CA WELLS **CAEDF0000100862**

Well ID:	T0608300669-MW2	Well Type:	MONITORING
Source:	EDF	Other Name:	MW2
GAMA PFAS Testing:	Not Reported		
Groundwater Quality Data:	https://gamagroundwater.waterboards.ca.gov/gama/gamamap/public/GamaDataDisplay.asp?dataset=EDF&samp_date=&global_id=T0608300669&assigned_name=MW2&store_num=		
GeoTracker Data:	https://geotracker.waterboards.ca.gov/profile_report.asp?cmd=MWEDFResults&global_id=T0608300669&assigned_name=MW2		

AL274
NNW
1/2 - 1 Mile
Higher

CA WELLS **CAEDF0000022812**

Well ID:	T0608300669-EW1	Well Type:	MONITORING
Source:	EDF	Other Name:	EW1
GAMA PFAS Testing:	Not Reported		
Groundwater Quality Data:	https://gamagroundwater.waterboards.ca.gov/gama/gamamap/public/GamaDataDisplay.asp?dataset=EDF&samp_date=&global_id=T0608300669&assigned_name=EW1&store_num=		
GeoTracker Data:	https://geotracker.waterboards.ca.gov/profile_report.asp?cmd=MWEDFResults&global_id=T0608300669&assigned_name=EW1		

AL275
NNW
1/2 - 1 Mile
Higher

CA WELLS **CAEDF0000092558**

Well ID:	T0608300669-MW6	Well Type:	MONITORING
Source:	EDF	Other Name:	MW6
GAMA PFAS Testing:	Not Reported		
Groundwater Quality Data:	https://gamagroundwater.waterboards.ca.gov/gama/gamamap/public/GamaDataDisplay.asp?dataset=EDF&samp_date=&global_id=T0608300669&assigned_name=MW6&store_num=		
GeoTracker Data:	https://geotracker.waterboards.ca.gov/profile_report.asp?cmd=MWEDFResults&global_id=T0608300669&assigned_name=MW6		

GEOCHECK® - PHYSICAL SETTING SOURCE MAP FINDINGS

Map ID
Direction
Distance
Elevation

	Database	EDR ID Number
AL276 **NNW** **1/2 - 1 Mile** **Higher**	**CA WELLS**	**CAEDF0000122915**

Well ID:	T0608300669-EW3	Well Type:	MONITORING
Source:	EDF	Other Name:	EW3
GAMA PFAS Testing:	Not Reported		
Groundwater Quality Data:	https://gamagroundwater.waterboards.ca.gov/gama/gamamap/public/GamaDataDisplay.asp?dataset=EDF&samp_date=&global_id=T0608300669&assigned_name=EW3&store_num=		
GeoTracker Data:	https://geotracker.waterboards.ca.gov/profile_report.asp?cmd=MWEDFResults&global_id=T0608300669&assigned_name=EW3		

	Database	EDR ID Number
AL277 **NNW** **1/2 - 1 Mile** **Higher**	**CA WELLS**	**CAEDF0000002718**

Well ID:	T0608300669-MW9	Well Type:	MONITORING
Source:	EDF	Other Name:	MW9
GAMA PFAS Testing:	Not Reported		
Groundwater Quality Data:	https://gamagroundwater.waterboards.ca.gov/gama/gamamap/public/GamaDataDisplay.asp?dataset=EDF&samp_date=&global_id=T0608300669&assigned_name=MW9&store_num=		
GeoTracker Data:	https://geotracker.waterboards.ca.gov/profile_report.asp?cmd=MWEDFResults&global_id=T0608300669&assigned_name=MW9		

	Database	EDR ID Number
AL278 **NNW** **1/2 - 1 Mile** **Higher**	**CA WELLS**	**CAEDF0000078097**

Well ID:	T0608300669-MW1	Well Type:	MONITORING
Source:	EDF	Other Name:	MW1
GAMA PFAS Testing:	Not Reported		
Groundwater Quality Data:	https://gamagroundwater.waterboards.ca.gov/gama/gamamap/public/GamaDataDisplay.asp?dataset=EDF&samp_date=&global_id=T0608300669&assigned_name=MW1&store_num=		
GeoTracker Data:	https://geotracker.waterboards.ca.gov/profile_report.asp?cmd=MWEDFResults&global_id=T0608300669&assigned_name=MW1		

	Database	EDR ID Number
AL279 **NNW** **1/2 - 1 Mile** **Higher**	**CA WELLS**	**CAEDF0000047633**

Well ID:	T0608300669-MW8	Well Type:	MONITORING
Source:	EDF	Other Name:	MW8
GAMA PFAS Testing:	Not Reported		
Groundwater Quality Data:	https://gamagroundwater.waterboards.ca.gov/gama/gamamap/public/GamaDataDisplay.asp?dataset=EDF&samp_date=&global_id=T0608300669&assigned_name=MW8&store_num=		
GeoTracker Data:	https://geotracker.waterboards.ca.gov/profile_report.asp?cmd=MWEDFResults&global_id=T0608300669&assigned_name=MW8		

Map ID
Direction
Distance
Elevation | Database | EDR ID Number

AM280
NNE
1/2 - 1 Mile
Higher

FED USGS **USGS40000144422**

Organization ID:	USGS-CA		
Organization Name:	USGS California Water Science Center		
Monitor Location:	004N028W09P001S	Type:	Well
Description:	Not Reported	HUC:	18060013
Drainage Area:	Not Reported	Drainage Area Units:	Not Reported
Contrib Drainage Area:	Not Reported	Contrib Drainage Area Unts:	Not Reported
Aquifer:	California Coastal Basin aquifers		
Formation Type:	Not Reported	Aquifer Type:	Not Reported
Construction Date:	19300101	Well Depth:	Not Reported
Well Depth Units:	Not Reported	Well Hole Depth:	184
Well Hole Depth Units:	ft		

Ground water levels,Number of Measurements:	9	Level reading date:	1941-06-30
Feet below surface:	39.83	Feet to sea level:	Not Reported
Note:	Not Reported		

Level reading date:	1941-06-16	Feet below surface:	38.12
Feet to sea level:	Not Reported	Note:	Not Reported

Level reading date:	1941-06-09	Feet below surface:	38.69
Feet to sea level:	Not Reported	Note:	Not Reported

Level reading date:	1941-06-02	Feet below surface:	38.72
Feet to sea level:	Not Reported	Note:	Not Reported

Level reading date:	1941-05-25	Feet below surface:	38.61
Feet to sea level:	Not Reported	Note:	Not Reported

Level reading date:	1941-05-12	Feet below surface:	39.54
Feet to sea level:	Not Reported	Note:	Not Reported

Level reading date:	1941-05-01	Feet below surface:	40.00
Feet to sea level:	Not Reported	Note:	Not Reported

Level reading date:	1938-05-24	Feet below surface:	40.7
Feet to sea level:	Not Reported		
Note:	Other conditions existed that would affect the measured water level.		

Level reading date:	1930	Feet below surface:	43
Feet to sea level:	Not Reported		
Note:	Other conditions existed that would affect the measured water level.		

AP281
NE
1/2 - 1 Mile
Higher

FED USGS **USGS40000144348**

Organization ID:	USGS-CA		
Organization Name:	USGS California Water Science Center		
Monitor Location:	004N028W16B002S	Type:	Well
Description:	Not Reported	HUC:	18060013
Drainage Area:	Not Reported	Drainage Area Units:	Not Reported
Contrib Drainage Area:	Not Reported	Contrib Drainage Area Unts:	Not Reported

Aquifer:	California Coastal Basin aquifers		
Formation Type:	Not Reported	Aquifer Type:	Not Reported
Construction Date:	Not Reported	Well Depth:	Not Reported
Well Depth Units:	Not Reported	Well Hole Depth:	40
Well Hole Depth Units:	ft		

Ground water levels,Number of Measurements:	8	Level reading date:	1951-04-18
Feet below surface:	16.97	Feet to sea level:	Not Reported
Note:	Not Reported		
Level reading date:	1941-06-30	Feet below surface:	11.14
Feet to sea level:	Not Reported	Note:	Not Reported
Level reading date:	1941-06-16	Feet below surface:	10.93
Feet to sea level:	Not Reported	Note:	Not Reported
Level reading date:	1941-06-09	Feet below surface:	10.85
Feet to sea level:	Not Reported	Note:	Not Reported
Level reading date:	1941-06-03	Feet below surface:	10.76
Feet to sea level:	Not Reported	Note:	Not Reported
Level reading date:	1941-05-25	Feet below surface:	10.68
Feet to sea level:	Not Reported	Note:	Not Reported
Level reading date:	1941-05-19	Feet below surface:	11.41
Feet to sea level:	Not Reported	Note:	Not Reported
Level reading date:	1941-05-01	Feet below surface:	11.00
Feet to sea level:	Not Reported	Note:	Not Reported

282
North
1/2 - 1 Mile
Higher

FED USGS **USGS40000144546**

Organization ID:	USGS-CA		
Organization Name:	USGS California Water Science Center		
Monitor Location:	004N028W08R003S	Type:	Well
Description:	Not Reported	HUC:	18060013
Drainage Area:	Not Reported	Drainage Area Units:	Not Reported
Contrib Drainage Area:	Not Reported	Contrib Drainage Area Unts:	Not Reported
Aquifer:	California Coastal Basin aquifers		
Formation Type:	Not Reported	Aquifer Type:	Not Reported
Construction Date:	Not Reported	Well Depth:	Not Reported
Well Depth Units:	Not Reported	Well Hole Depth:	106
Well Hole Depth Units:	ft		

Ground water levels,Number of Measurements:	172	Level reading date:	2004-12-13
Feet below surface:	46.57	Feet to sea level:	Not Reported
Note:	Not Reported		
Level reading date:	2004-06-23	Feet below surface:	46.40
Feet to sea level:	Not Reported	Note:	Not Reported
Level reading date:	2003-12-16	Feet below surface:	48.05
Feet to sea level:	Not Reported	Note:	Not Reported
Level reading date:	2003-08-07	Feet below surface:	48.67

Feet to sea level:	Not Reported	Note:	Not Reported
Level reading date:	2003-06-16	Feet below surface:	48.38
Feet to sea level:	Not Reported	Note:	Not Reported
Level reading date:	2003-03-11	Feet below surface:	49.17
Feet to sea level:	Not Reported	Note:	Not Reported
Level reading date:	2003-02-13	Feet below surface:	49.78
Feet to sea level:	Not Reported	Note:	Not Reported
Level reading date:	2002-12-19	Feet below surface:	51.01
Feet to sea level:	Not Reported	Note:	Not Reported
Level reading date:	2002-11-26	Feet below surface:	51.35
Feet to sea level:	Not Reported	Note:	Not Reported
Level reading date:	2002-11-26	Feet below surface:	51.44
Feet to sea level:	Not Reported	Note:	Not Reported
Level reading date:	2002-06-18	Feet below surface:	52.40
Feet to sea level:	Not Reported	Note:	Not Reported
Level reading date:	2001-12-12	Feet below surface:	54.88
Feet to sea level:	Not Reported	Note:	Not Reported
Level reading date:	2001-08-13	Feet below surface:	56.18
Feet to sea level:	Not Reported	Note:	Not Reported
Level reading date:	2001-03-15	Feet below surface:	58.10
Feet to sea level:	Not Reported	Note:	Not Reported
Level reading date:	1998-11-13	Feet below surface:	67.75
Feet to sea level:	Not Reported	Note:	Not Reported
Level reading date:	1998-10-15	Feet below surface:	68.38
Feet to sea level:	Not Reported	Note:	Not Reported
Level reading date:	1998-09-29	Feet below surface:	69.18
Feet to sea level:	Not Reported	Note:	Not Reported
Level reading date:	1998-08-14	Feet below surface:	Not Reported
Feet to sea level:	Not Reported		
Note:	An obstruction was encountered in the well above the water surface (no water level recorded).		
Level reading date:	1996-12-02	Feet below surface:	76.20
Feet to sea level:	Not Reported	Note:	Not Reported
Level reading date:	1996-11-04	Feet below surface:	76.40
Feet to sea level:	Not Reported	Note:	Not Reported
Level reading date:	1996-10-01	Feet below surface:	76.53
Feet to sea level:	Not Reported	Note:	Not Reported
Level reading date:	1996-09-10	Feet below surface:	76.64
Feet to sea level:	Not Reported	Note:	Not Reported
Level reading date:	1996-08-20	Feet below surface:	76.58
Feet to sea level:	Not Reported	Note:	Not Reported
Level reading date:	1996-07-10	Feet below surface:	Not Reported
Feet to sea level:	Not Reported		

Note:	An obstruction was encountered in the well above the water surface (no water level recorded).		
Level reading date:	1996-06-12	Feet below surface:	76.62
Feet to sea level:	Not Reported	Note:	Not Reported
Level reading date:	1996-05-22	Feet below surface:	76.50
Feet to sea level:	Not Reported	Note:	Not Reported
Level reading date:	1984-10-01	Feet below surface:	51.04
Feet to sea level:	Not Reported	Note:	Not Reported
Level reading date:	1984-08-01	Feet below surface:	49.27
Feet to sea level:	Not Reported	Note:	Not Reported
Level reading date:	1984-06-01	Feet below surface:	46.84
Feet to sea level:	Not Reported	Note:	Not Reported
Level reading date:	1984-04-02	Feet below surface:	43.78
Feet to sea level:	Not Reported	Note:	Not Reported
Level reading date:	1984-02-02	Feet below surface:	45.16
Feet to sea level:	Not Reported	Note:	Not Reported
Level reading date:	1983-11-30	Feet below surface:	47.17
Feet to sea level:	Not Reported	Note:	Not Reported
Level reading date:	1983-09-30	Feet below surface:	49.51
Feet to sea level:	Not Reported	Note:	Not Reported
Level reading date:	1983-08-01	Feet below surface:	49.98
Feet to sea level:	Not Reported	Note:	Not Reported
Level reading date:	1983-06-01	Feet below surface:	51.19
Feet to sea level:	Not Reported	Note:	Not Reported
Level reading date:	1983-05-16	Feet below surface:	51.38
Feet to sea level:	Not Reported	Note:	Not Reported
Level reading date:	1983-04-29	Feet below surface:	51.91
Feet to sea level:	Not Reported	Note:	Not Reported
Level reading date:	1983-04-01	Feet below surface:	53.10
Feet to sea level:	Not Reported	Note:	Not Reported
Level reading date:	1983-03-01	Feet below surface:	54.50
Feet to sea level:	Not Reported	Note:	Not Reported
Level reading date:	1983-02-01	Feet below surface:	56.58
Feet to sea level:	Not Reported	Note:	Not Reported
Level reading date:	1982-12-01	Feet below surface:	58.24
Feet to sea level:	Not Reported	Note:	Not Reported
Level reading date:	1982-10-01	Feet below surface:	59.20
Feet to sea level:	Not Reported	Note:	Not Reported
Level reading date:	1982-08-02	Feet below surface:	57.45
Feet to sea level:	Not Reported	Note:	Not Reported
Level reading date:	1982-06-01	Feet below surface:	54.30
Feet to sea level:	Not Reported	Note:	Not Reported

Level reading date:	1982-04-01	Feet below surface:	54.00
Feet to sea level:	Not Reported	Note:	Not Reported
Level reading date:	1982-02-01	Feet below surface:	54.63
Feet to sea level:	Not Reported	Note:	Not Reported
Level reading date:	1981-12-02	Feet below surface:	55.20
Feet to sea level:	Not Reported	Note:	Not Reported
Level reading date:	1981-09-29	Feet below surface:	55.61
Feet to sea level:	Not Reported	Note:	Not Reported
Level reading date:	1981-08-04	Feet below surface:	55.40
Feet to sea level:	Not Reported	Note:	Not Reported
Level reading date:	1981-06-03	Feet below surface:	55.65
Feet to sea level:	Not Reported	Note:	Not Reported
Level reading date:	1981-04-03	Feet below surface:	57.08
Feet to sea level:	Not Reported	Note:	Not Reported
Level reading date:	1981-02-03	Feet below surface:	54.66
Feet to sea level:	Not Reported	Note:	Not Reported
Level reading date:	1980-12-03	Feet below surface:	51.63
Feet to sea level:	Not Reported	Note:	Not Reported
Level reading date:	1980-10-02	Feet below surface:	50.04
Feet to sea level:	Not Reported	Note:	Not Reported
Level reading date:	1980-08-01	Feet below surface:	49.79
Feet to sea level:	Not Reported	Note:	Not Reported
Level reading date:	1980-06-02	Feet below surface:	50.65
Feet to sea level:	Not Reported	Note:	Not Reported
Level reading date:	1980-04-01	Feet below surface:	52.62
Feet to sea level:	Not Reported	Note:	Not Reported
Level reading date:	1980-02-04	Feet below surface:	55.10
Feet to sea level:	Not Reported	Note:	Not Reported
Level reading date:	1979-12-03	Feet below surface:	55.86
Feet to sea level:	Not Reported	Note:	Not Reported
Level reading date:	1979-10-02	Feet below surface:	53.53
Feet to sea level:	Not Reported	Note:	Not Reported
Level reading date:	1979-08-01	Feet below surface:	51.13
Feet to sea level:	Not Reported	Note:	Not Reported
Level reading date:	1979-06-04	Feet below surface:	47.57
Feet to sea level:	Not Reported	Note:	Not Reported
Level reading date:	1979-04-02	Feet below surface:	47.38
Feet to sea level:	Not Reported	Note:	Not Reported
Level reading date:	1979-02-01	Feet below surface:	47.48
Feet to sea level:	Not Reported	Note:	Not Reported
Level reading date:	1978-12-04	Feet below surface:	50.74
Feet to sea level:	Not Reported	Note:	Not Reported

Level reading date:	1978-10-06	Feet below surface:	52.12
Feet to sea level:	Not Reported	Note:	Not Reported
Level reading date:	1978-08-01	Feet below surface:	53.85
Feet to sea level:	Not Reported	Note:	Not Reported
Level reading date:	1978-06-06	Feet below surface:	55.00
Feet to sea level:	Not Reported	Note:	Not Reported
Level reading date:	1978-04-03	Feet below surface:	57.90
Feet to sea level:	Not Reported	Note:	Not Reported
Level reading date:	1978-02-01	Feet below surface:	60.23
Feet to sea level:	Not Reported	Note:	Not Reported
Level reading date:	1977-12-06	Feet below surface:	59.38
Feet to sea level:	Not Reported	Note:	Not Reported
Level reading date:	1977-11-02	Feet below surface:	58.25
Feet to sea level:	Not Reported	Note:	Not Reported
Level reading date:	1977-10-03	Feet below surface:	57.39
Feet to sea level:	Not Reported	Note:	Not Reported
Level reading date:	1977-09-02	Feet below surface:	56.23
Feet to sea level:	Not Reported	Note:	Not Reported
Level reading date:	1977-08-09	Feet below surface:	55.26
Feet to sea level:	Not Reported	Note:	Not Reported
Level reading date:	1977-07-15	Feet below surface:	54.06
Feet to sea level:	Not Reported	Note:	Not Reported
Level reading date:	1977-06-20	Feet below surface:	52.39
Feet to sea level:	Not Reported	Note:	Not Reported
Level reading date:	1977-05-17	Feet below surface:	50.49
Feet to sea level:	Not Reported	Note:	Not Reported
Level reading date:	1977-04-29	Feet below surface:	49.23
Feet to sea level:	Not Reported	Note:	Not Reported
Level reading date:	1977-03-09	Feet below surface:	49.21
Feet to sea level:	Not Reported	Note:	Not Reported
Level reading date:	1977-02-14	Feet below surface:	46.27
Feet to sea level:	Not Reported	Note:	Not Reported
Level reading date:	1977-01-12	Feet below surface:	45.38
Feet to sea level:	Not Reported	Note:	Not Reported
Level reading date:	1976-12-09	Feet below surface:	44.37
Feet to sea level:	Not Reported	Note:	Not Reported
Level reading date:	1976-11-09	Feet below surface:	44.05
Feet to sea level:	Not Reported	Note:	Not Reported
Level reading date:	1976-10-13	Feet below surface:	43.75
Feet to sea level:	Not Reported	Note:	Not Reported
Level reading date:	1976-09-02	Feet below surface:	42.94
Feet to sea level:	Not Reported	Note:	Not Reported

Level reading date:	1976-08-06	Feet below surface:	42.59
Feet to sea level:	Not Reported	Note:	Not Reported
Level reading date:	1976-07-07	Feet below surface:	42.52
Feet to sea level:	Not Reported	Note:	Not Reported
Level reading date:	1976-06-03	Feet below surface:	41.85
Feet to sea level:	Not Reported	Note:	Not Reported
Level reading date:	1976-05-06	Feet below surface:	42.06
Feet to sea level:	Not Reported	Note:	Not Reported
Level reading date:	1976-04-02	Feet below surface:	42.48
Feet to sea level:	Not Reported	Note:	Not Reported
Level reading date:	1976-03-05	Feet below surface:	43.12
Feet to sea level:	Not Reported	Note:	Not Reported
Level reading date:	1976-02-03	Feet below surface:	44.26
Feet to sea level:	Not Reported	Note:	Not Reported
Level reading date:	1976-01-08	Feet below surface:	43.39
Feet to sea level:	Not Reported	Note:	Not Reported
Level reading date:	1975-12-04	Feet below surface:	43.86
Feet to sea level:	Not Reported	Note:	Not Reported
Level reading date:	1975-11-11	Feet below surface:	44.27
Feet to sea level:	Not Reported	Note:	Not Reported
Level reading date:	1975-10-09	Feet below surface:	44.85
Feet to sea level:	Not Reported	Note:	Not Reported
Level reading date:	1975-09-10	Feet below surface:	45.28
Feet to sea level:	Not Reported	Note:	Not Reported
Level reading date:	1975-08-08	Feet below surface:	46.60
Feet to sea level:	Not Reported	Note:	Not Reported
Level reading date:	1975-07-11	Feet below surface:	46.49
Feet to sea level:	Not Reported	Note:	Not Reported
Level reading date:	1975-06-05	Feet below surface:	47.67
Feet to sea level:	Not Reported	Note:	Not Reported
Level reading date:	1975-05-06	Feet below surface:	48.50
Feet to sea level:	Not Reported	Note:	Not Reported
Level reading date:	1975-04-14	Feet below surface:	50.94
Feet to sea level:	Not Reported	Note:	Not Reported
Level reading date:	1975-03-06	Feet below surface:	51.82
Feet to sea level:	Not Reported	Note:	Not Reported
Level reading date:	1975-02-07	Feet below surface:	51.10
Feet to sea level:	Not Reported	Note:	Not Reported
Level reading date:	1975-01-10	Feet below surface:	50.24
Feet to sea level:	Not Reported	Note:	Not Reported
Level reading date:	1974-12-04	Feet below surface:	46.78
Feet to sea level:	Not Reported	Note:	Not Reported

Level reading date:	1974-11-07	Feet below surface:	47.64
Feet to sea level:	Not Reported	Note:	Not Reported
Level reading date:	1974-10-03	Feet below surface:	46.37
Feet to sea level:	Not Reported	Note:	Not Reported
Level reading date:	1974-09-11	Feet below surface:	45.04
Feet to sea level:	Not Reported	Note:	Not Reported
Level reading date:	1974-08-09	Feet below surface:	43.13
Feet to sea level:	Not Reported	Note:	Not Reported
Level reading date:	1974-07-10	Feet below surface:	44.09
Feet to sea level:	Not Reported	Note:	Not Reported
Level reading date:	1974-06-04	Feet below surface:	39.69
Feet to sea level:	Not Reported	Note:	Not Reported
Level reading date:	1974-05-04	Feet below surface:	38.91
Feet to sea level:	Not Reported	Note:	Not Reported
Level reading date:	1974-04-03	Feet below surface:	40.02
Feet to sea level:	Not Reported	Note:	Not Reported
Level reading date:	1974-03-08	Feet below surface:	39.56
Feet to sea level:	Not Reported	Note:	Not Reported
Level reading date:	1974-02-10	Feet below surface:	37.24
Feet to sea level:	Not Reported	Note:	Not Reported
Level reading date:	1974-01-09	Feet below surface:	38.28
Feet to sea level:	Not Reported	Note:	Not Reported
Level reading date:	1973-12-12	Feet below surface:	38.61
Feet to sea level:	Not Reported	Note:	Not Reported
Level reading date:	1973-11-02	Feet below surface:	34.80
Feet to sea level:	Not Reported	Note:	Not Reported
Level reading date:	1973-10-05	Feet below surface:	34.29
Feet to sea level:	Not Reported	Note:	Not Reported
Level reading date:	1973-09-05	Feet below surface:	34.51
Feet to sea level:	Not Reported	Note:	Not Reported
Level reading date:	1973-08-03	Feet below surface:	33.72
Feet to sea level:	Not Reported	Note:	Not Reported
Level reading date:	1973-07-05	Feet below surface:	32.97
Feet to sea level:	Not Reported	Note:	Not Reported
Level reading date:	1973-06-06	Feet below surface:	32.41
Feet to sea level:	Not Reported	Note:	Not Reported
Level reading date:	1973-05-03	Feet below surface:	32.48
Feet to sea level:	Not Reported	Note:	Not Reported
Level reading date:	1973-04-06	Feet below surface:	32.67
Feet to sea level:	Not Reported	Note:	Not Reported
Level reading date:	1973-03-06	Feet below surface:	33.21
Feet to sea level:	Not Reported	Note:	Not Reported

Level reading date:	1973-02-06	Feet below surface:	33.46
Feet to sea level:	Not Reported	Note:	Not Reported
Level reading date:	1973-01-04	Feet below surface:	33.57
Feet to sea level:	Not Reported	Note:	Not Reported
Level reading date:	1972-12-05	Feet below surface:	32.77
Feet to sea level:	Not Reported	Note:	Not Reported
Level reading date:	1972-11-03	Feet below surface:	33.03
Feet to sea level:	Not Reported	Note:	Not Reported
Level reading date:	1972-10-04	Feet below surface:	32.74
Feet to sea level:	Not Reported	Note:	Not Reported
Level reading date:	1972-09-01	Feet below surface:	32.23
Feet to sea level:	Not Reported	Note:	Not Reported
Level reading date:	1972-08-02	Feet below surface:	31.63
Feet to sea level:	Not Reported	Note:	Not Reported
Level reading date:	1972-07-05	Feet below surface:	31.49
Feet to sea level:	Not Reported	Note:	Not Reported
Level reading date:	1972-06-02	Feet below surface:	30.98
Feet to sea level:	Not Reported	Note:	Not Reported
Level reading date:	1972-05-02	Feet below surface:	30.35
Feet to sea level:	Not Reported	Note:	Not Reported
Level reading date:	1972-04-07	Feet below surface:	29.97
Feet to sea level:	Not Reported	Note:	Not Reported
Level reading date:	1972-03-02	Feet below surface:	29.43
Feet to sea level:	Not Reported	Note:	Not Reported
Level reading date:	1972-02-02	Feet below surface:	29.39
Feet to sea level:	Not Reported	Note:	Not Reported
Level reading date:	1972-01-04	Feet below surface:	29.73
Feet to sea level:	Not Reported	Note:	Not Reported
Level reading date:	1971-12-03	Feet below surface:	29.90
Feet to sea level:	Not Reported	Note:	Not Reported
Level reading date:	1971-11-02	Feet below surface:	29.93
Feet to sea level:	Not Reported	Note:	Not Reported
Level reading date:	1971-10-05	Feet below surface:	30.06
Feet to sea level:	Not Reported	Note:	Not Reported
Level reading date:	1971-09-03	Feet below surface:	29.94
Feet to sea level:	Not Reported	Note:	Not Reported
Level reading date:	1971-08-07	Feet below surface:	29.46
Feet to sea level:	Not Reported	Note:	Not Reported
Level reading date:	1971-07-06	Feet below surface:	29.22
Feet to sea level:	Not Reported	Note:	Not Reported
Level reading date:	1971-06-02	Feet below surface:	28.74
Feet to sea level:	Not Reported	Note:	Not Reported

Level reading date:	1971-05-04	Feet below surface:	28.40
Feet to sea level:	Not Reported	Note:	Not Reported
Level reading date:	1971-04-06	Feet below surface:	28.06
Feet to sea level:	Not Reported	Note:	Not Reported
Level reading date:	1971-03-09	Feet below surface:	28.30
Feet to sea level:	Not Reported	Note:	Not Reported
Level reading date:	1971-02-09	Feet below surface:	28.55
Feet to sea level:	Not Reported	Note:	Not Reported
Level reading date:	1971-01-07	Feet below surface:	29.00
Feet to sea level:	Not Reported	Note:	Not Reported
Level reading date:	1970-12-10	Feet below surface:	29.50
Feet to sea level:	Not Reported	Note:	Not Reported
Level reading date:	1941-09-22	Feet below surface:	30.54
Feet to sea level:	Not Reported	Note:	Not Reported
Level reading date:	1941-09-08	Feet below surface:	30.14
Feet to sea level:	Not Reported	Note:	Not Reported
Level reading date:	1941-08-25	Feet below surface:	30.28
Feet to sea level:	Not Reported	Note:	Not Reported
Level reading date:	1941-08-11	Feet below surface:	30.70
Feet to sea level:	Not Reported	Note:	Not Reported
Level reading date:	1941-08-04	Feet below surface:	30.88
Feet to sea level:	Not Reported	Note:	Not Reported
Level reading date:	1941-07-28	Feet below surface:	31.27
Feet to sea level:	Not Reported	Note:	Not Reported
Level reading date:	1941-07-21	Feet below surface:	31.82
Feet to sea level:	Not Reported	Note:	Not Reported
Level reading date:	1941-07-16	Feet below surface:	30.42
Feet to sea level:	Not Reported	Note:	Not Reported
Level reading date:	1941-07-07	Feet below surface:	29.48
Feet to sea level:	Not Reported	Note:	Not Reported
Level reading date:	1941-06-30	Feet below surface:	27.81
Feet to sea level:	Not Reported	Note:	Not Reported
Level reading date:	1941-06-21	Feet below surface:	27.37
Feet to sea level:	Not Reported	Note:	Not Reported
Level reading date:	1941-06-14	Feet below surface:	27.29
Feet to sea level:	Not Reported	Note:	Not Reported
Level reading date:	1941-06-09	Feet below surface:	27.55
Feet to sea level:	Not Reported	Note:	Not Reported
Level reading date:	1941-06-02	Feet below surface:	28.13
Feet to sea level:	Not Reported	Note:	Not Reported
Level reading date:	1941-05-24	Feet below surface:	27.80
Feet to sea level:	Not Reported	Note:	Not Reported

Level reading date:	1941-05-19	Feet below surface:	28.34
Feet to sea level:	Not Reported	Note:	Not Reported
Level reading date:	1941-05-07	Feet below surface:	32.59
Feet to sea level:	Not Reported	Note:	Not Reported

AQ283
East
1/2 - 1 Mile
Higher

FED USGS **USGS40000143932**

Organization ID:	USGS-CA		
Organization Name:	USGS California Water Science Center		
Monitor Location:	004N028W16R001S	Type:	Well
Description:	Not Reported	HUC:	18060013
Drainage Area:	Not Reported	Drainage Area Units:	Not Reported
Contrib Drainage Area:	Not Reported	Contrib Drainage Area Unts:	Not Reported
Aquifer:	California Coastal Basin aquifers		
Formation Type:	Not Reported	Aquifer Type:	Not Reported
Construction Date:	Not Reported	Well Depth:	Not Reported
Well Depth Units:	Not Reported	Well Hole Depth:	140
Well Hole Depth Units:	ft		

Ground water levels,Number of Measurements:	115	Level reading date:	1956-01-10
Feet below surface:	25.48	Feet to sea level:	Not Reported
Note:	Other conditions existed that would affect the measured water level.		
Level reading date:	1955-11-28	Feet below surface:	26.18
Feet to sea level:	Not Reported		
Note:	Other conditions existed that would affect the measured water level.		
Level reading date:	1955-10-27	Feet below surface:	26.10
Feet to sea level:	Not Reported		
Note:	Other conditions existed that would affect the measured water level.		
Level reading date:	1955-09-30	Feet below surface:	25.64
Feet to sea level:	Not Reported		
Note:	Other conditions existed that would affect the measured water level.		
Level reading date:	1955-08-29	Feet below surface:	25.05
Feet to sea level:	Not Reported		
Note:	Other conditions existed that would affect the measured water level.		
Level reading date:	1955-07-26	Feet below surface:	24.45
Feet to sea level:	Not Reported		
Note:	Other conditions existed that would affect the measured water level.		
Level reading date:	1955-06-28	Feet below surface:	23.30
Feet to sea level:	Not Reported	Note:	Not Reported
Level reading date:	1955-05-25	Feet below surface:	24.20
Feet to sea level:	Not Reported		
Note:	Other conditions existed that would affect the measured water level.		
Level reading date:	1955-04-29	Feet below surface:	24.67
Feet to sea level:	Not Reported		
Note:	Other conditions existed that would affect the measured water level.		
Level reading date:	1955-03-31	Feet below surface:	25.20
Feet to sea level:	Not Reported		

Note:	Other conditions existed that would affect the measured water level.		
Level reading date:	1955-02-25	Feet below surface:	27.40
Feet to sea level:	Not Reported		
Note:	Other conditions existed that would affect the measured water level.		
Level reading date:	1955-01-28	Feet below surface:	27.70
Feet to sea level:	Not Reported		
Note:	Other conditions existed that would affect the measured water level.		
Level reading date:	1954-12-30	Feet below surface:	30.13
Feet to sea level:	Not Reported		
Note:	Other conditions existed that would affect the measured water level.		
Level reading date:	1954-11-29	Feet below surface:	30.49
Feet to sea level:	Not Reported		
Note:	Other conditions existed that would affect the measured water level.		
Level reading date:	1954-10-29	Feet below surface:	30.95
Feet to sea level:	Not Reported		
Note:	Other conditions existed that would affect the measured water level.		
Level reading date:	1954-09-30	Feet below surface:	30.60
Feet to sea level:	Not Reported		
Note:	Other conditions existed that would affect the measured water level.		
Level reading date:	1954-08-26	Feet below surface:	31.96
Feet to sea level:	Not Reported		
Note:	Other conditions existed that would affect the measured water level.		
Level reading date:	1954-07-29	Feet below surface:	31.64
Feet to sea level:	Not Reported		
Note:	Other conditions existed that would affect the measured water level.		
Level reading date:	1954-06-28	Feet below surface:	33.42
Feet to sea level:	Not Reported		
Note:	Other conditions existed that would affect the measured water level.		
Level reading date:	1954-06-09	Feet below surface:	38.34
Feet to sea level:	Not Reported		
Note:	Other conditions existed that would affect the measured water level.		
Level reading date:	1954-05-25	Feet below surface:	34.64
Feet to sea level:	Not Reported		
Note:	Other conditions existed that would affect the measured water level.		
Level reading date:	1954-04-30	Feet below surface:	34.48
Feet to sea level:	Not Reported		
Note:	Other conditions existed that would affect the measured water level.		
Level reading date:	1954-03-31	Feet below surface:	37.95
Feet to sea level:	Not Reported		
Note:	Other conditions existed that would affect the measured water level.		
Level reading date:	1954-01-25	Feet below surface:	38.84
Feet to sea level:	Not Reported		
Note:	Other conditions existed that would affect the measured water level.		
Level reading date:	1953-12-28	Feet below surface:	39.05
Feet to sea level:	Not Reported		
Note:	Other conditions existed that would affect the measured water level.		

Level reading date:	1953-11-23	Feet below surface:	38.94
Feet to sea level:	Not Reported		
Note:	Other conditions existed that would affect the measured water level.		
Level reading date:	1953-10-30	Feet below surface:	39.08
Feet to sea level:	Not Reported		
Note:	Other conditions existed that would affect the measured water level.		
Level reading date:	1953-09-28	Feet below surface:	38.98
Feet to sea level:	Not Reported		
Note:	Other conditions existed that would affect the measured water level.		
Level reading date:	1953-05-28	Feet below surface:	39.30
Feet to sea level:	Not Reported		
Note:	A nearby site that taps the same aquifer was being pumped.		
Level reading date:	1953-04-28	Feet below surface:	33.03
Feet to sea level:	Not Reported		
Note:	Other conditions existed that would affect the measured water level.		
Level reading date:	1953-03-31	Feet below surface:	32.82
Feet to sea level:	Not Reported		
Note:	A nearby site that taps the same aquifer was being pumped.		
Level reading date:	1953-02-25	Feet below surface:	32.36
Feet to sea level:	Not Reported		
Note:	Other conditions existed that would affect the measured water level.		
Level reading date:	1953-01-28	Feet below surface:	31.24
Feet to sea level:	Not Reported		
Note:	Other conditions existed that would affect the measured water level.		
Level reading date:	1952-12-31	Feet below surface:	38.19
Feet to sea level:	Not Reported		
Note:	Other conditions existed that would affect the measured water level.		
Level reading date:	1952-11-28	Feet below surface:	38.70
Feet to sea level:	Not Reported		
Note:	Other conditions existed that would affect the measured water level.		
Level reading date:	1952-10-29	Feet below surface:	39.37
Feet to sea level:	Not Reported		
Note:	Other conditions existed that would affect the measured water level.		
Level reading date:	1952-09-30	Feet below surface:	38.93
Feet to sea level:	Not Reported		
Note:	Other conditions existed that would affect the measured water level.		
Level reading date:	1952-08-28	Feet below surface:	38.80
Feet to sea level:	Not Reported		
Note:	Other conditions existed that would affect the measured water level.		
Level reading date:	1952-06-26	Feet below surface:	32.86
Feet to sea level:	Not Reported		
Note:	Other conditions existed that would affect the measured water level.		
Level reading date:	1952-05-29	Feet below surface:	28.48
Feet to sea level:	Not Reported		
Note:	Other conditions existed that would affect the measured water level.		
Level reading date:	1952-04-28	Feet below surface:	23.85
Feet to sea level:	Not Reported	Note:	Not Reported

Level reading date:	1952-03-31	Feet below surface:	23.78
Feet to sea level:	Not Reported	Note:	Not Reported

Level reading date:	1952-02-26	Feet below surface:	29.52
Feet to sea level:	Not Reported		
Note:	Other conditions existed that would affect the measured water level.		

Level reading date:	1952-01-30	Feet below surface:	34.85
Feet to sea level:	Not Reported		
Note:	Other conditions existed that would affect the measured water level.		

Level reading date:	1951-12-24	Feet below surface:	36.47
Feet to sea level:	Not Reported		
Note:	Other conditions existed that would affect the measured water level.		

Level reading date:	1951-11-26	Feet below surface:	37.72
Feet to sea level:	Not Reported		
Note:	Other conditions existed that would affect the measured water level.		

Level reading date:	1951-10-31	Feet below surface:	37.68
Feet to sea level:	Not Reported		
Note:	Other conditions existed that would affect the measured water level.		

Level reading date:	1951-09-25	Feet below surface:	39.55
Feet to sea level:	Not Reported		
Note:	Other conditions existed that would affect the measured water level.		

Level reading date:	1951-08-30	Feet below surface:	39.40
Feet to sea level:	Not Reported		
Note:	Other conditions existed that would affect the measured water level.		

Level reading date:	1951-07-30	Feet below surface:	39.40
Feet to sea level:	Not Reported		
Note:	Other conditions existed that would affect the measured water level.		

Level reading date:	1951-05-25	Feet below surface:	40.78
Feet to sea level:	Not Reported		
Note:	Other conditions existed that would affect the measured water level.		

Level reading date:	1951-04-23	Feet below surface:	37.78
Feet to sea level:	Not Reported		
Note:	Other conditions existed that would affect the measured water level.		

Level reading date:	1951-03-29	Feet below surface:	41.30
Feet to sea level:	Not Reported		
Note:	Other conditions existed that would affect the measured water level.		

Level reading date:	1950-10-30	Feet below surface:	37.89
Feet to sea level:	Not Reported		
Note:	Other conditions existed that would affect the measured water level.		

Level reading date:	1950-09-28	Feet below surface:	36.60
Feet to sea level:	Not Reported		
Note:	Other conditions existed that would affect the measured water level.		

Level reading date:	1950-08-30	Feet below surface:	36.97
Feet to sea level:	Not Reported		
Note:	Other conditions existed that would affect the measured water level.		

Level reading date:	1950-07-31	Feet below surface:	35.68
Feet to sea level:	Not Reported		
Note:	Other conditions existed that would affect the measured water level.		

Level reading date:	1950-07-06	Feet below surface:	36.07
Feet to sea level:	Not Reported		
Note:	Other conditions existed that would affect the measured water level.		
Level reading date:	1950-05-07	Feet below surface:	28.72
Feet to sea level:	Not Reported		
Note:	Other conditions existed that would affect the measured water level.		
Level reading date:	1950-04-10	Feet below surface:	27.68
Feet to sea level:	Not Reported		
Note:	Other conditions existed that would affect the measured water level.		
Level reading date:	1950-03-06	Feet below surface:	30.05
Feet to sea level:	Not Reported		
Note:	Other conditions existed that would affect the measured water level.		
Level reading date:	1950-01-27	Feet below surface:	35.28
Feet to sea level:	Not Reported		
Note:	Other conditions existed that would affect the measured water level.		
Level reading date:	1949-12-23	Feet below surface:	35.80
Feet to sea level:	Not Reported		
Note:	Other conditions existed that would affect the measured water level.		
Level reading date:	1949-08-02	Feet below surface:	41.07
Feet to sea level:	Not Reported		
Note:	Other conditions existed that would affect the measured water level.		
Level reading date:	1949-07-01	Feet below surface:	35.84
Feet to sea level:	Not Reported		
Note:	Other conditions existed that would affect the measured water level.		
Level reading date:	1949-05-04	Feet below surface:	28.80
Feet to sea level:	Not Reported		
Note:	Other conditions existed that would affect the measured water level.		
Level reading date:	1949-04-26	Feet below surface:	26.05
Feet to sea level:	Not Reported		
Note:	Other conditions existed that would affect the measured water level.		
Level reading date:	1949-03-25	Feet below surface:	25.37
Feet to sea level:	Not Reported		
Note:	Other conditions existed that would affect the measured water level.		
Level reading date:	1949-02-25	Feet below surface:	26.88
Feet to sea level:	Not Reported		
Note:	Other conditions existed that would affect the measured water level.		
Level reading date:	1949-01-21	Feet below surface:	28.80
Feet to sea level:	Not Reported		
Note:	Other conditions existed that would affect the measured water level.		
Level reading date:	1948-12-22	Feet below surface:	30.22
Feet to sea level:	Not Reported		
Note:	Other conditions existed that would affect the measured water level.		
Level reading date:	1948-10-22	Feet below surface:	31.81
Feet to sea level:	Not Reported		
Note:	Other conditions existed that would affect the measured water level.		
Level reading date:	1948-09-28	Feet below surface:	34.26
Feet to sea level:	Not Reported		

Note:	Other conditions existed that would affect the measured water level.		
Level reading date:	1948-08-30	Feet below surface:	37.90
Feet to sea level:	Not Reported		
Note:	Other conditions existed that would affect the measured water level.		
Level reading date:	1948-07-26	Feet below surface:	40.34
Feet to sea level:	Not Reported	Note:	The site had been pumped recently.
Level reading date:	1948-06-29	Feet below surface:	39.25
Feet to sea level:	Not Reported	Note:	The site had been pumped recently.
Level reading date:	1948-05-05	Feet below surface:	26.19
Feet to sea level:	Not Reported		
Note:	Other conditions existed that would affect the measured water level.		
Level reading date:	1948-04-01	Feet below surface:	30.98
Feet to sea level:	Not Reported		
Note:	Other conditions existed that would affect the measured water level.		
Level reading date:	1948-02-24	Feet below surface:	23.66
Feet to sea level:	Not Reported		
Note:	Other conditions existed that would affect the measured water level.		
Level reading date:	1948-01-27	Feet below surface:	25.26
Feet to sea level:	Not Reported		
Note:	A nearby site that taps the same aquifer was being pumped.		
Level reading date:	1947-12-26	Feet below surface:	25.75
Feet to sea level:	Not Reported		
Note:	Other conditions existed that would affect the measured water level.		
Level reading date:	1947-12-01	Feet below surface:	23.84
Feet to sea level:	Not Reported	Note:	Not Reported
Level reading date:	1947-10-27	Feet below surface:	26.64
Feet to sea level:	Not Reported		
Note:	Other conditions existed that would affect the measured water level.		
Level reading date:	1947-09-26	Feet below surface:	32.40
Feet to sea level:	Not Reported		
Note:	A nearby site that taps the same aquifer was being pumped.		
Level reading date:	1947-08-01	Feet below surface:	33.97
Feet to sea level:	Not Reported		
Note:	A nearby site that taps the same aquifer was being pumped.		
Level reading date:	1947-06-05	Feet below surface:	28.40
Feet to sea level:	Not Reported		
Note:	A nearby site that taps the same aquifer was being pumped.		
Level reading date:	1947-05-01	Feet below surface:	14.21
Feet to sea level:	Not Reported	Note:	Not Reported
Level reading date:	1947-04-04	Feet below surface:	11.96
Feet to sea level:	Not Reported	Note:	Not Reported
Level reading date:	1947-03-07	Feet below surface:	12.60
Feet to sea level:	Not Reported	Note:	Not Reported
Level reading date:	1947-02-04	Feet below surface:	13.47
Feet to sea level:	Not Reported	Note:	Not Reported

Level reading date:	1946-12-30	Feet below surface:	18.78
Feet to sea level:	Not Reported	Note:	Not Reported
Level reading date:	1946-05-07	Feet below surface:	18
Feet to sea level:	Not Reported		
Note:	Other conditions existed that would affect the measured water level.		
Level reading date:	1946-05-06	Feet below surface:	19.28
Feet to sea level:	Not Reported		
Note:	A nearby site that taps the same aquifer was being pumped.		
Level reading date:	1946-02-05	Feet below surface:	14.58
Feet to sea level:	Not Reported	Note:	Not Reported
Level reading date:	1945-12-30	Feet below surface:	17.00
Feet to sea level:	Not Reported	Note:	Not Reported
Level reading date:	1945-12-04	Feet below surface:	19.98
Feet to sea level:	Not Reported	Note:	Not Reported
Level reading date:	1945-11-05	Feet below surface:	18.25
Feet to sea level:	Not Reported	Note:	Not Reported
Level reading date:	1945-06-06	Feet below surface:	19.45
Feet to sea level:	Not Reported	Note:	Not Reported
Level reading date:	1945-04-30	Feet below surface:	7.77
Feet to sea level:	Not Reported	Note:	Not Reported
Level reading date:	1945-03-27	Feet below surface:	7.96
Feet to sea level:	Not Reported	Note:	Not Reported
Level reading date:	1945-03-08	Feet below surface:	9.50
Feet to sea level:	Not Reported	Note:	Not Reported
Level reading date:	1945-02-05	Feet below surface:	13.27
Feet to sea level:	Not Reported	Note:	Not Reported
Level reading date:	1941-11-08	Feet below surface:	22.24
Feet to sea level:	Not Reported	Note:	Not Reported
Level reading date:	1941-10-20	Feet below surface:	46.35
Feet to sea level:	Not Reported	Note:	The site was being pumped.
Level reading date:	1941-10-04	Feet below surface:	24.10
Feet to sea level:	Not Reported		
Note:	Other conditions existed that would affect the measured water level.		
Level reading date:	1941-08-25	Feet below surface:	23.23
Feet to sea level:	Not Reported	Note:	Not Reported
Level reading date:	1941-08-11	Feet below surface:	17.32
Feet to sea level:	Not Reported	Note:	Not Reported
Level reading date:	1941-08-04	Feet below surface:	21.74
Feet to sea level:	Not Reported	Note:	Not Reported
Level reading date:	1941-07-28	Feet below surface:	11.72
Feet to sea level:	Not Reported	Note:	Not Reported
Level reading date:	1941-07-16	Feet below surface:	11.55
Feet to sea level:	Not Reported	Note:	Not Reported

Level reading date:	1941-06-30	Feet below surface:	10.75
Feet to sea level:	Not Reported	Note:	Not Reported
Level reading date:	1941-06-16	Feet below surface:	10.29
Feet to sea level:	Not Reported	Note:	Not Reported
Level reading date:	1941-06-09	Feet below surface:	10.60
Feet to sea level:	Not Reported	Note:	Not Reported
Level reading date:	1941-05-27	Feet below surface:	12.70
Feet to sea level:	Not Reported	Note:	Not Reported
Level reading date:	1941-05-01	Feet below surface:	13.00
Feet to sea level:	Not Reported	Note:	Not Reported

284
North
1/2 - 1 Mile
Higher

FED USGS **USGS40000144545**

Organization ID:	USGS-CA		
Organization Name:	USGS California Water Science Center		
Monitor Location:	004N028W09N001S	Type:	Well
Description:	Not Reported	HUC:	18060013
Drainage Area:	Not Reported	Drainage Area Units:	Not Reported
Contrib Drainage Area:	Not Reported	Contrib Drainage Area Unts:	Not Reported
Aquifer:	California Coastal Basin aquifers		
Formation Type:	Not Reported	Aquifer Type:	Not Reported
Construction Date:	Not Reported	Well Depth:	118
Well Depth Units:	ft	Well Hole Depth:	126
Well Hole Depth Units:	ft		

Ground water levels,Number of Measurements:	10	Level reading date:	1946-04-11
Feet below surface:	37.0	Feet to sea level:	Not Reported
Note:	Other conditions existed that would affect the measured water level.		
Level reading date:	1941-06-30	Feet below surface:	42.02
Feet to sea level:	Not Reported	Note:	The site was being pumped.
Level reading date:	1941-06-21	Feet below surface:	29.32
Feet to sea level:	Not Reported	Note:	Not Reported
Level reading date:	1941-06-14	Feet below surface:	28.82
Feet to sea level:	Not Reported	Note:	Not Reported
Level reading date:	1941-06-09	Feet below surface:	30.15
Feet to sea level:	Not Reported	Note:	Not Reported
Level reading date:	1941-06-02	Feet below surface:	29.30
Feet to sea level:	Not Reported	Note:	Not Reported
Level reading date:	1941-05-24	Feet below surface:	29.15
Feet to sea level:	Not Reported	Note:	Not Reported
Level reading date:	1941-05-17	Feet below surface:	29.02
Feet to sea level:	Not Reported	Note:	Not Reported
Level reading date:	1941-05-12	Feet below surface:	29.14
Feet to sea level:	Not Reported	Note:	Not Reported

Level reading date:	1941-05-01	Feet below surface:	29.00
Feet to sea level:	Not Reported	Note:	Not Reported

AO285
NNW
1/2 - 1 Mile
Higher

FED USGS **USGS40000144524**

Organization ID:	USGS-CA		
Organization Name:	USGS California Water Science Center		
Monitor Location:	004N028W08Q003S	Type:	Well
Description:	Not Reported	HUC:	18060013
Drainage Area:	Not Reported	Drainage Area Units:	Not Reported
Contrib Drainage Area:	Not Reported	Contrib Drainage Area Unts:	Not Reported
Aquifer:	California Coastal Basin aquifers		
Formation Type:	Not Reported	Aquifer Type:	Not Reported
Construction Date:	Not Reported	Well Depth:	Not Reported
Well Depth Units:	Not Reported	Well Hole Depth:	Not Reported
Well Hole Depth Units:	Not Reported		

AP286
NE
1/2 - 1 Mile
Higher

FED USGS **USGS40000144397**

Organization ID:	USGS-CA		
Organization Name:	USGS California Water Science Center		
Monitor Location:	004N028W09Q002S	Type:	Well
Description:	Not Reported	HUC:	18060013
Drainage Area:	Not Reported	Drainage Area Units:	Not Reported
Contrib Drainage Area:	Not Reported	Contrib Drainage Area Unts:	Not Reported
Aquifer:	California Coastal Basin aquifers		
Formation Type:	Not Reported	Aquifer Type:	Not Reported
Construction Date:	19300101	Well Depth:	210
Well Depth Units:	ft	Well Hole Depth:	210
Well Hole Depth Units:	ft		

AQ287
East
1/2 - 1 Mile
Higher

CA WELLS **CADWR9000008830**

State Well #:	04N28W16R002S	Station ID:	38304
Well Name:	4N/28W-16R2	Basin Name:	Not Reported
Well Use:	Observation	Well Type:	Single Well
Well Depth:	0	Well Completion Rpt #:	Not Reported

AR288
NNW
1/2 - 1 Mile
Higher

CA WELLS **CAPFAS000000241**

Well ID:	4210004-001	Well Type:	MUNICIPAL
Source:	Department of Health Services		
Other Name:	AIRPORT WELL	GAMA PFAS Testing:	Yes

Groundwater Quality Data:	https://gamagroundwater.waterboards.ca.gov/gama/gamamap/public/GamaDataDisplay.asp?dataset=DHS&samp_date=&global_id=&assigned_name=4210004-001&store_num=
GeoTracker Data:	Not Reported

AR289
NNW
1/2 - 1 Mile
Higher

CA WELLS **CADDW0000007471**

Well ID:	4210004-001	Well Type:	MUNICIPAL
Source:	Department of Health Services		
Other Name:	AIRPORT WELL	GAMA PFAS Testing:	Not Reported
Groundwater Quality Data:	https://gamagroundwater.waterboards.ca.gov/gama/gamamap/public/GamaDataDisplay.asp?dataset=DHS&samp_date=&global_id=&assigned_name=4210004-001&store_num=		
GeoTracker Data:	Not Reported		

AS290
ENE
1/2 - 1 Mile
Higher

CA WELLS **4720**

Seq:	4720	Prim sta c:	04N/28W-16H03 S
Frds no:	4210004022	County:	42
District:	06	User id:	TAP
System no:	4210004	Water type:	G
Source nam:	SB SAVINGS WELL - CORP WELL - STANDBY		
Station ty:	WELL/AMBNT/MUN/INTAKE	Latitude:	342552.8
Longitude:	1194844.0	Precision:	3
Status:	SR	Comment 1:	Not Reported
Comment 2:	Not Reported	Comment 3:	Not Reported
Comment 4:	Not Reported	Comment 5:	Not Reported
Comment 6:	Not Reported	Comment 7:	Not Reported
System no:	4210004	System nam:	Goleta Water Disrict
Hqname:	Not Reported	Address:	4699 HOLLISTER AVE.
City:	GOLETA	State:	CA
Zip:	93116	Zip ext:	Not Reported
Pop serv:	74000	Connection:	13983
Area serve:	GOLETA		
Sample date:	17-MAY-16	Finding:	3.
Chemical:	TURBIDITY, LABORATORY	Report units:	NTU
Dlr:	0.1		
Sample date:	17-MAY-16	Finding:	240.
Chemical:	MANGANESE	Report units:	UG/L
Dlr:	20.		
Sample date:	17-MAY-16	Finding:	230.
Chemical:	IRON	Report units:	UG/L
Dlr:	100.		
Sample date:	17-MAY-16	Finding:	160.
Chemical:	BORON	Report units:	UG/L
Dlr:	100.		
Sample date:	17-MAY-16	Finding:	0.33
Chemical:	FLUORIDE (F) (NATURAL-SOURCE)	Report units:	MG/L

Dlr:	0.1		
Sample date:	17-MAY-16	Finding:	200.
Chemical:	SULFATE	Report units:	MG/L
Dlr:	0.5		
Sample date:	17-MAY-16	Finding:	26.
Chemical:	CHLORIDE	Report units:	MG/L
Dlr:	0.		
Sample date:	17-MAY-16	Finding:	2.3
Chemical:	POTASSIUM	Report units:	MG/L
Dlr:	0.		
Sample date:	17-MAY-16	Finding:	43.
Chemical:	SODIUM	Report units:	MG/L
Dlr:	0.		
Sample date:	17-MAY-16	Finding:	37.
Chemical:	MAGNESIUM	Report units:	MG/L
Dlr:	0.		
Sample date:	17-MAY-16	Finding:	97.
Chemical:	CALCIUM	Report units:	MG/L
Dlr:	0.		
Sample date:	17-MAY-16	Finding:	440.
Chemical:	HARDNESS (TOTAL) AS CACO3	Report units:	MG/L
Dlr:	0.		
Sample date:	17-MAY-16	Finding:	4.e-003
Chemical:	SULFIDE	Report units:	MG/L
Dlr:	0.		
Sample date:	17-MAY-16	Finding:	0.13
Chemical:	AMMONIA (NH3-N)	Report units:	MG/L
Dlr:	0.		
Sample date:	17-MAY-16	Finding:	280.
Chemical:	BICARBONATE ALKALINITY	Report units:	MG/L
Dlr:	0.		
Sample date:	17-MAY-16	Finding:	280.
Chemical:	ALKALINITY (TOTAL) AS CACO3	Report units:	MG/L
Dlr:	0.		
Sample date:	17-MAY-16	Finding:	7.4
Chemical:	PH, LABORATORY	Report units:	Not Reported
Dlr:	0.		
Sample date:	17-MAY-16	Finding:	998.
Chemical:	SPECIFIC CONDUCTANCE	Report units:	US
Dlr:	0.		
Sample date:	17-MAY-16	Finding:	658.
Chemical:	TOTAL DISSOLVED SOLIDS	Report units:	MG/L
Dlr:	0.		
Sample date:	08-JUL-15	Finding:	690.
Chemical:	TOTAL DISSOLVED SOLIDS	Report units:	MG/L
Dlr:	0.		

Sample date:	08-JUL-15	Finding:	1.1
Chemical:	LANGELIER INDEX @ 60 C	Report units:	Not Reported
Dlr:	0.		
Sample date:	08-JUL-15	Finding:	1.4
Chemical:	TURBIDITY, LABORATORY	Report units:	NTU
Dlr:	0.1		
Sample date:	08-JUL-15	Finding:	13.
Chemical:	AGGRSSIVE INDEX (CORROSIVITY)	Report units:	Not Reported
Dlr:	0.		
Sample date:	08-JUL-15	Finding:	1.8
Chemical:	GROSS ALPHA MDA95	Report units:	PCI/L
Dlr:	0.		
Sample date:	08-JUL-15	Finding:	0.38
Chemical:	RADIUM 226 MDA95	Report units:	PCI/L
Dlr:	0.		
Sample date:	08-JUL-15	Finding:	0.81
Chemical:	RADIUM 228 MDA95	Report units:	PCI/L
Dlr:	0.		
Sample date:	08-JUL-15	Finding:	1.1
Chemical:	GROSS BETA MDA95	Report units:	PCI/L
Dlr:	0.		
Sample date:	08-JUL-15	Finding:	2.3
Chemical:	URANIUM (PCI/L)	Report units:	PCI/L
Dlr:	1.		
Sample date:	08-JUL-15	Finding:	1.3
Chemical:	GROSS BETA COUNTING ERROR	Report units:	PCI/L
Dlr:	0.		
Sample date:	08-JUL-15	Finding:	0.22
Chemical:	GROSS ALPHA COUNTING ERROR	Report units:	PCI/L
Dlr:	0.		
Sample date:	08-JUL-15	Finding:	4.9
Chemical:	GROSS ALPHA	Report units:	PCI/L
Dlr:	3.		
Sample date:	08-JUL-15	Finding:	7.6
Chemical:	SELENIUM	Report units:	UG/L
Dlr:	5.		
Sample date:	08-JUL-15	Finding:	420.
Chemical:	MANGANESE	Report units:	UG/L
Dlr:	20.		
Sample date:	08-JUL-15	Finding:	190.
Chemical:	IRON	Report units:	UG/L
Dlr:	100.		
Sample date:	08-JUL-15	Finding:	4.6
Chemical:	ARSENIC	Report units:	UG/L
Dlr:	2.		
Sample date:	08-JUL-15	Finding:	0.32
Chemical:	FLUORIDE (F) (NATURAL-SOURCE)	Report units:	MG/L

Dlr:	0.1		
Sample date:	08-JUL-15	Finding:	230.
Chemical:	SULFATE	Report units:	MG/L
Dlr:	0.5		
Sample date:	08-JUL-15	Finding:	31.
Chemical:	CHLORIDE	Report units:	MG/L
Dlr:	0.		
Sample date:	08-JUL-15	Finding:	2.3
Chemical:	POTASSIUM	Report units:	MG/L
Dlr:	0.		
Sample date:	08-JUL-15	Finding:	53.
Chemical:	SODIUM	Report units:	MG/L
Dlr:	0.		
Sample date:	08-JUL-15	Finding:	42.
Chemical:	MAGNESIUM	Report units:	MG/L
Dlr:	0.		
Sample date:	08-JUL-15	Finding:	120.
Chemical:	CALCIUM	Report units:	MG/L
Dlr:	0.		
Sample date:	08-JUL-15	Finding:	470.
Chemical:	HARDNESS (TOTAL) AS CACO3	Report units:	MG/L
Dlr:	0.		
Sample date:	08-JUL-15	Finding:	340.
Chemical:	BICARBONATE ALKALINITY	Report units:	MG/L
Dlr:	0.		
Sample date:	08-JUL-15	Finding:	280.
Chemical:	ALKALINITY (TOTAL) AS CACO3	Report units:	MG/L
Dlr:	0.		
Sample date:	08-JUL-15	Finding:	7.5
Chemical:	PH, LABORATORY	Report units:	Not Reported
Dlr:	0.		
Sample date:	08-JUL-15	Finding:	1000.
Chemical:	SPECIFIC CONDUCTANCE	Report units:	US
Dlr:	0.		
Sample date:	08-JUL-15	Finding:	2.
Chemical:	ODOR THRESHOLD @ 60 C	Report units:	TON
Dlr:	1.		
Sample date:	08-JUL-15	Finding:	5.
Chemical:	COLOR	Report units:	UNITS
Dlr:	0.		
Sample date:	08-JUL-15	Finding:	248.
Chemical:	TRITIUM COUNTING ERROR	Report units:	PCI/L
Dlr:	0.		
Sample date:	08-JUL-15	Finding:	254.
Chemical:	TRITIUM MDA95	Report units:	PCI/L
Dlr:	0.		

Map ID
Direction
Distance
Elevation | Database | EDR ID Number

AT291
NNE
1/2 - 1 Mile
Higher

FED USGS **USGS40000144435**

Organization ID:	USGS-CA		
Organization Name:	USGS California Water Science Center		
Monitor Location:	004N028W09Q004S	Type:	Well
Description:	Not Reported	HUC:	18060013
Drainage Area:	Not Reported	Drainage Area Units:	Not Reported
Contrib Drainage Area:	Not Reported	Contrib Drainage Area Unts:	Not Reported
Aquifer:	California Coastal Basin aquifers		
Formation Type:	Not Reported	Aquifer Type:	Not Reported
Construction Date:	19390101	Well Depth:	Not Reported
Well Depth Units:	Not Reported	Well Hole Depth:	210
Well Hole Depth Units:	ft		

Ground water levels,Number of Measurements:	4	Level reading date:	1946-04-11
Feet below surface:	43	Feet to sea level:	Not Reported
Note:	Other conditions existed that would affect the measured water level.		
Level reading date:	1941-06-16	Feet below surface:	34.44
Feet to sea level:	Not Reported	Note:	Not Reported
Level reading date:	1941-06-09	Feet below surface:	34.00
Feet to sea level:	Not Reported	Note:	Not Reported
Level reading date:	1941-06-01	Feet below surface:	34.00
Feet to sea level:	Not Reported	Note:	Not Reported

AT292
NNE
1/2 - 1 Mile
Higher

FED USGS **USGS40000144434**

Organization ID:	USGS-CA		
Organization Name:	USGS California Water Science Center		
Monitor Location:	004N028W09Q001S	Type:	Well
Description:	Not Reported	HUC:	18060013
Drainage Area:	Not Reported	Drainage Area Units:	Not Reported
Contrib Drainage Area:	Not Reported	Contrib Drainage Area Unts:	Not Reported
Aquifer:	California Coastal Basin aquifers		
Formation Type:	Not Reported	Aquifer Type:	Not Reported
Construction Date:	Not Reported	Well Depth:	Not Reported
Well Depth Units:	Not Reported	Well Hole Depth:	11
Well Hole Depth Units:	ft		

Ground water levels,Number of Measurements:	7	Level reading date:	1941-06-30
Feet below surface:	7.35	Feet to sea level:	Not Reported
Note:	Not Reported		
Level reading date:	1941-06-16	Feet below surface:	7.32
Feet to sea level:	Not Reported	Note:	Not Reported
Level reading date:	1941-06-09	Feet below surface:	7.30
Feet to sea level:	Not Reported	Note:	Not Reported

Level reading date:	1941-06-02	Feet below surface:	7.29
Feet to sea level:	Not Reported	Note:	Not Reported
Level reading date:	1941-05-25	Feet below surface:	7.29
Feet to sea level:	Not Reported	Note:	Not Reported
Level reading date:	1941-05-20	Feet below surface:	7.21
Feet to sea level:	Not Reported	Note:	Not Reported
Level reading date:	1941-05-01	Feet below surface:	7.00
Feet to sea level:	Not Reported	Note:	Not Reported

AR293
NNW
1/2 - 1 Mile
Higher

CA WELLS **CAUSGS000001286**

AR294
NNW
1/2 - 1 Mile
Higher

CA WELLS **CAUSGSN00013617**

Well ID:	USGS-342603119500501	Well Type:	UNK
Source:	United States Geological Survey		
Other Name:	USGS-342603119500501	GAMA PFAS Testing:	Not Reported
Groundwater Quality Data:	https://gamagroundwater.waterboards.ca.gov/gama/gamamap/public/GamaDataDisplay.asp?dataset=USGSNEW&samp_date=&global_id=&assigned_name=USGS-342603119500501&store_num=		
GeoTracker Data:	Not Reported		

AR295
NNW
1/2 - 1 Mile
Higher

FED USGS **USGS40000144303**

Organization ID:	USGS-CA		
Organization Name:	USGS California Water Science Center		
Monitor Location:	004N028W08P005S	Type:	Well
Description:	Not Reported	HUC:	18060013
Drainage Area:	Not Reported	Drainage Area Units:	Not Reported
Contrib Drainage Area:	Not Reported	Contrib Drainage Area Unts:	Not Reported
Aquifer:	California Coastal Basin aquifers		
Formation Type:	Not Reported	Aquifer Type:	Not Reported
Construction Date:	19830511	Well Depth:	840
Well Depth Units:	ft	Well Hole Depth:	860
Well Hole Depth Units:	ft		

Ground water levels,Number of Measurements:	42	Level reading date:	2004-12-13
Feet below surface:	10.23	Feet to sea level:	Not Reported
Note:	Not Reported		
Level reading date:	2004-06-23	Feet below surface:	9.69
Feet to sea level:	Not Reported	Note:	Not Reported
Level reading date:	2003-12-16	Feet below surface:	10.44
Feet to sea level:	Not Reported	Note:	Not Reported
Level reading date:	2003-06-11	Feet below surface:	10.89

Feet to sea level:	Not Reported	Note:	Not Reported
Level reading date:	2002-12-19	Feet below surface:	11.35
Feet to sea level:	Not Reported	Note:	Not Reported
Level reading date:	2002-06-18	Feet below surface:	11.97
Feet to sea level:	Not Reported	Note:	Not Reported
Level reading date:	2001-12-11	Feet below surface:	13.30
Feet to sea level:	Not Reported	Note:	Not Reported
Level reading date:	2001-06-19	Feet below surface:	16.51
Feet to sea level:	Not Reported	Note:	Not Reported
Level reading date:	2000-12-12	Feet below surface:	21.04
Feet to sea level:	Not Reported	Note:	Not Reported
Level reading date:	2000-06-28	Feet below surface:	23.38
Feet to sea level:	Not Reported	Note:	Not Reported
Level reading date:	1999-12-21	Feet below surface:	26.63
Feet to sea level:	Not Reported	Note:	Not Reported
Level reading date:	1999-07-01	Feet below surface:	28.84
Feet to sea level:	Not Reported	Note:	Not Reported
Level reading date:	1999-01-20	Feet below surface:	30.41
Feet to sea level:	Not Reported	Note:	Not Reported
Level reading date:	1997-12-09	Feet below surface:	45.57
Feet to sea level:	Not Reported	Note:	Not Reported
Level reading date:	1997-06-24	Feet below surface:	47.13
Feet to sea level:	Not Reported	Note:	Not Reported
Level reading date:	1996-12-18	Feet below surface:	49.86
Feet to sea level:	Not Reported	Note:	Not Reported
Level reading date:	1996-06-25	Feet below surface:	50.45
Feet to sea level:	Not Reported	Note:	Not Reported
Level reading date:	1995-12-14	Feet below surface:	53.84
Feet to sea level:	Not Reported	Note:	Not Reported
Level reading date:	1995-06-14	Feet below surface:	56.25
Feet to sea level:	Not Reported	Note:	Not Reported
Level reading date:	1994-12-13	Feet below surface:	64.61
Feet to sea level:	Not Reported	Note:	Not Reported
Level reading date:	1994-06-12	Feet below surface:	65.87
Feet to sea level:	Not Reported	Note:	Not Reported
Level reading date:	1993-12-21	Feet below surface:	59.03
Feet to sea level:	Not Reported	Note:	Not Reported
Level reading date:	1993-06-29	Feet below surface:	60.71
Feet to sea level:	Not Reported	Note:	Not Reported
Level reading date:	1992-09-22	Feet below surface:	60.06
Feet to sea level:	Not Reported	Note:	Not Reported

Level reading date:	1992-05-27	Feet below surface:	68.90
Feet to sea level:	Not Reported	Note:	Not Reported
Level reading date:	1992-03-31	Feet below surface:	78.75
Feet to sea level:	Not Reported		
Note:	Other conditions existed that would affect the measured water level.		
Level reading date:	1992-01-23	Feet below surface:	80.70
Feet to sea level:	Not Reported	Note:	Not Reported
Level reading date:	1991-10-28	Feet below surface:	80.60
Feet to sea level:	Not Reported	Note:	Not Reported
Level reading date:	1991-04-19	Feet below surface:	87.05
Feet to sea level:	Not Reported	Note:	Not Reported
Level reading date:	1991-02-03	Feet below surface:	86.70
Feet to sea level:	Not Reported	Note:	Not Reported
Level reading date:	1990-10-02	Feet below surface:	Not Reported
Feet to sea level:	Not Reported	Note:	The site was being pumped.
Level reading date:	1990-05-11	Feet below surface:	80.88
Feet to sea level:	Not Reported	Note:	Not Reported
Level reading date:	1990-03-14	Feet below surface:	82.32
Feet to sea level:	Not Reported	Note:	Not Reported
Level reading date:	1990-01-03	Feet below surface:	83.39
Feet to sea level:	Not Reported	Note:	Not Reported
Level reading date:	1987-04-01	Feet below surface:	60.16
Feet to sea level:	Not Reported	Note:	Not Reported
Level reading date:	1985-05-31	Feet below surface:	30.13
Feet to sea level:	Not Reported	Note:	Not Reported
Level reading date:	1984-11-30	Feet below surface:	121.55
Feet to sea level:	Not Reported	Note:	The site was being pumped.
Level reading date:	1984-09-10	Feet below surface:	16.00
Feet to sea level:	Not Reported	Note:	Not Reported
Level reading date:	1984-06-01	Feet below surface:	10.35
Feet to sea level:	Not Reported	Note:	Not Reported
Level reading date:	1984-04-02	Feet below surface:	6.07
Feet to sea level:	Not Reported	Note:	Not Reported
Level reading date:	1984-02-02	Feet below surface:	3.10
Feet to sea level:	Not Reported	Note:	Not Reported
Level reading date:	1983-12-01	Feet below surface:	2.75
Feet to sea level:	Not Reported	Note:	Not Reported

Map ID
Direction
Distance
Elevation | Database | EDR ID Number

AQ296
East
1/2 - 1 Mile
Higher | **FED USGS** | **USGS40000143949**

Organization ID:	USGS-CA		
Organization Name:	USGS California Water Science Center		
Monitor Location:	004N028W16R002S	Type:	Well
Description:	Not Reported	HUC:	18060013
Drainage Area:	Not Reported	Drainage Area Units:	Not Reported
Contrib Drainage Area:	Not Reported	Contrib Drainage Area Unts:	Not Reported
Aquifer:	California Coastal Basin aquifers		
Formation Type:	Not Reported	Aquifer Type:	Not Reported
Construction Date:	19460101	Well Depth:	277
Well Depth Units:	ft	Well Hole Depth:	277
Well Hole Depth Units:	ft		

Ground water levels,Number of Measurements:	85	Level reading date:	2004-12-13
Feet below surface:	36.31	Feet to sea level:	Not Reported
Note:	The site was being pumped.		
Level reading date:	2004-06-22	Feet below surface:	11.48
Feet to sea level:	Not Reported	Note:	Not Reported
Level reading date:	2003-12-15	Feet below surface:	11.50
Feet to sea level:	Not Reported	Note:	Not Reported
Level reading date:	2003-06-12	Feet below surface:	10.95
Feet to sea level:	Not Reported	Note:	Not Reported
Level reading date:	2002-12-18	Feet below surface:	14.53
Feet to sea level:	Not Reported	Note:	Not Reported
Level reading date:	2002-06-19	Feet below surface:	16.31
Feet to sea level:	Not Reported	Note:	Not Reported
Level reading date:	2001-12-12	Feet below surface:	16.42
Feet to sea level:	Not Reported	Note:	Not Reported
Level reading date:	2001-06-19	Feet below surface:	14.15
Feet to sea level:	Not Reported	Note:	Not Reported
Level reading date:	2000-12-11	Feet below surface:	21.24
Feet to sea level:	Not Reported	Note:	Not Reported
Level reading date:	2000-06-28	Feet below surface:	19.93
Feet to sea level:	Not Reported	Note:	Not Reported
Level reading date:	1999-12-21	Feet below surface:	28.42
Feet to sea level:	Not Reported	Note:	Not Reported
Level reading date:	1999-06-16	Feet below surface:	Not Reported
Feet to sea level:	Not Reported	Note:	The site was being pumped.
Level reading date:	1999-01-20	Feet below surface:	26.49
Feet to sea level:	Not Reported	Note:	Not Reported
Level reading date:	1998-12-16	Feet below surface:	Not Reported
Feet to sea level:	Not Reported	Note:	The site was being pumped.

Level reading date:	1998-06-30	Feet below surface:	21.83
Feet to sea level:	Not Reported	Note:	Not Reported
Level reading date:	1997-12-09	Feet below surface:	40.57
Feet to sea level:	Not Reported	Note:	Not Reported
Level reading date:	1997-06-24	Feet below surface:	38.86
Feet to sea level:	Not Reported	Note:	Not Reported
Level reading date:	1996-12-19	Feet below surface:	45.24
Feet to sea level:	Not Reported	Note:	Not Reported
Level reading date:	1996-06-26	Feet below surface:	44.90
Feet to sea level:	Not Reported	Note:	Not Reported
Level reading date:	1996-06-25	Feet below surface:	Not Reported
Feet to sea level:	Not Reported	Note:	The site was being pumped.
Level reading date:	1995-12-13	Feet below surface:	47.55
Feet to sea level:	Not Reported	Note:	Not Reported
Level reading date:	1995-06-13	Feet below surface:	44.17
Feet to sea level:	Not Reported	Note:	Not Reported
Level reading date:	1994-12-13	Feet below surface:	61.23
Feet to sea level:	Not Reported	Note:	Not Reported
Level reading date:	1994-06-12	Feet below surface:	59.73
Feet to sea level:	Not Reported	Note:	Not Reported
Level reading date:	1993-12-21	Feet below surface:	61.05
Feet to sea level:	Not Reported	Note:	Not Reported
Level reading date:	1993-06-17	Feet below surface:	60.43
Feet to sea level:	Not Reported	Note:	Not Reported
Level reading date:	1993-03-19	Feet below surface:	67.21
Feet to sea level:	Not Reported	Note:	Not Reported
Level reading date:	1993-01-23	Feet below surface:	63.72
Feet to sea level:	Not Reported	Note:	Not Reported
Level reading date:	1992-09-22	Feet below surface:	72.90
Feet to sea level:	Not Reported	Note:	Not Reported
Level reading date:	1992-06-01	Feet below surface:	Not Reported
Feet to sea level:	Not Reported	Note:	The site was being pumped.
Level reading date:	1992-05-19	Feet below surface:	Not Reported
Feet to sea level:	Not Reported	Note:	The site was being pumped.
Level reading date:	1992-03-31	Feet below surface:	Not Reported
Feet to sea level:	Not Reported	Note:	The site was being pumped.
Level reading date:	1992-01-23	Feet below surface:	Not Reported
Feet to sea level:	Not Reported	Note:	The site was being pumped.
Level reading date:	1991-10-28	Feet below surface:	78.42
Feet to sea level:	Not Reported	Note:	Not Reported
Level reading date:	1991-02-05	Feet below surface:	80.97
Feet to sea level:	Not Reported	Note:	Not Reported

Level reading date:	1990-10-05	Feet below surface:	82.02
Feet to sea level:	Not Reported	Note:	Not Reported
Level reading date:	1990-05-11	Feet below surface:	77.58
Feet to sea level:	Not Reported	Note:	Not Reported
Level reading date:	1990-03-14	Feet below surface:	Not Reported
Feet to sea level:	Not Reported	Note:	The site was being pumped.
Level reading date:	1990-01-03	Feet below surface:	78.37
Feet to sea level:	Not Reported	Note:	Not Reported
Level reading date:	1989-11-10	Feet below surface:	78.44
Feet to sea level:	Not Reported	Note:	Not Reported
Level reading date:	1989-08-11	Feet below surface:	76.03
Feet to sea level:	Not Reported	Note:	Not Reported
Level reading date:	1980-08-21	Feet below surface:	31.9
Feet to sea level:	Not Reported	Note:	Not Reported
Level reading date:	1976-10-14	Feet below surface:	Not Reported
Feet to sea level:	Not Reported	Note:	The measurement was discontinued.
Level reading date:	1976-09-02	Feet below surface:	24.81
Feet to sea level:	Not Reported	Note:	Not Reported
Level reading date:	1976-08-06	Feet below surface:	23.45
Feet to sea level:	Not Reported	Note:	Not Reported
Level reading date:	1976-07-07	Feet below surface:	22.18
Feet to sea level:	Not Reported	Note:	Not Reported
Level reading date:	1976-06-03	Feet below surface:	20.06
Feet to sea level:	Not Reported	Note:	Not Reported
Level reading date:	1976-05-06	Feet below surface:	20.25
Feet to sea level:	Not Reported	Note:	Not Reported
Level reading date:	1976-04-01	Feet below surface:	20.83
Feet to sea level:	Not Reported	Note:	Not Reported
Level reading date:	1976-03-04	Feet below surface:	22.29
Feet to sea level:	Not Reported	Note:	Not Reported
Level reading date:	1976-02-03	Feet below surface:	23.28
Feet to sea level:	Not Reported	Note:	Not Reported
Level reading date:	1976-01-08	Feet below surface:	22.36
Feet to sea level:	Not Reported	Note:	Not Reported
Level reading date:	1975-12-04	Feet below surface:	22.38
Feet to sea level:	Not Reported	Note:	Not Reported
Level reading date:	1975-11-11	Feet below surface:	22.38
Feet to sea level:	Not Reported	Note:	Not Reported
Level reading date:	1975-10-09	Feet below surface:	22.31
Feet to sea level:	Not Reported	Note:	Not Reported
Level reading date:	1975-08-08	Feet below surface:	22.46
Feet to sea level:	Not Reported	Note:	Not Reported

Level reading date:	1975-07-10	Feet below surface:	22.74
Feet to sea level:	Not Reported	Note:	Not Reported
Level reading date:	1975-06-04	Feet below surface:	22.84
Feet to sea level:	Not Reported	Note:	Not Reported
Level reading date:	1975-05-06	Feet below surface:	24.16
Feet to sea level:	Not Reported	Note:	Not Reported
Level reading date:	1975-04-10	Feet below surface:	26.15
Feet to sea level:	Not Reported	Note:	Not Reported
Level reading date:	1975-03-07	Feet below surface:	29.06
Feet to sea level:	Not Reported	Note:	Not Reported
Level reading date:	1975-02-06	Feet below surface:	30.32
Feet to sea level:	Not Reported	Note:	Not Reported
Level reading date:	1975-01-10	Feet below surface:	29.90
Feet to sea level:	Not Reported	Note:	Not Reported
Level reading date:	1974-12-04	Feet below surface:	29.24
Feet to sea level:	Not Reported	Note:	Not Reported
Level reading date:	1974-11-08	Feet below surface:	27.55
Feet to sea level:	Not Reported	Note:	Not Reported
Level reading date:	1974-10-03	Feet below surface:	25.79
Feet to sea level:	Not Reported	Note:	Not Reported
Level reading date:	1974-09-11	Feet below surface:	24.06
Feet to sea level:	Not Reported	Note:	Not Reported
Level reading date:	1974-08-12	Feet below surface:	22.30
Feet to sea level:	Not Reported	Note:	Not Reported
Level reading date:	1974-07-10	Feet below surface:	20.07
Feet to sea level:	Not Reported	Note:	Not Reported
Level reading date:	1974-06-06	Feet below surface:	18.84
Feet to sea level:	Not Reported	Note:	Not Reported
Level reading date:	1974-05-04	Feet below surface:	17.79
Feet to sea level:	Not Reported	Note:	Not Reported
Level reading date:	1974-04-04	Feet below surface:	17.62
Feet to sea level:	Not Reported	Note:	Not Reported
Level reading date:	1974-03-08	Feet below surface:	17.61
Feet to sea level:	Not Reported	Note:	Not Reported
Level reading date:	1974-02-10	Feet below surface:	17.05
Feet to sea level:	Not Reported	Note:	Not Reported
Level reading date:	1974-01-09	Feet below surface:	16.40
Feet to sea level:	Not Reported	Note:	Not Reported
Level reading date:	1973-12-12	Feet below surface:	17.00
Feet to sea level:	Not Reported	Note:	Not Reported
Level reading date:	1973-11-02	Feet below surface:	15.44
Feet to sea level:	Not Reported	Note:	Not Reported

Level reading date:	1973-10-05	Feet below surface:	14.85
Feet to sea level:	Not Reported	Note:	Not Reported
Level reading date:	1973-09-05	Feet below surface:	14.04
Feet to sea level:	Not Reported	Note:	Not Reported
Level reading date:	1973-08-03	Feet below surface:	12.81
Feet to sea level:	Not Reported	Note:	Not Reported
Level reading date:	1973-07-05	Feet below surface:	11.69
Feet to sea level:	Not Reported	Note:	Not Reported
Level reading date:	1973-06-06	Feet below surface:	10.72
Feet to sea level:	Not Reported	Note:	Not Reported
Level reading date:	1973-05-03	Feet below surface:	10.14
Feet to sea level:	Not Reported	Note:	Not Reported
Level reading date:	1973-04-05	Feet below surface:	9.89
Feet to sea level:	Not Reported	Note:	Not Reported
Level reading date:	1946-07-12	Feet below surface:	30
Feet to sea level:	Not Reported	Note:	Not Reported

AU297
NNE **FED USGS** **USGS40000144561**
1/2 - 1 Mile
Higher

Organization ID:	USGS-CA		
Organization Name:	USGS California Water Science Center		
Monitor Location:	004N028W09N002S	Type:	Well
Description:	Not Reported	HUC:	18060013
Drainage Area:	Not Reported	Drainage Area Units:	Not Reported
Contrib Drainage Area:	Not Reported	Contrib Drainage Area Unts:	Not Reported
Aquifer:	California Coastal Basin aquifers		
Formation Type:	Not Reported	Aquifer Type:	Not Reported
Construction Date:	19490101	Well Depth:	306
Well Depth Units:	ft	Well Hole Depth:	318
Well Hole Depth Units:	ft		

Ground water levels,Number of Measurements:	1	Level reading date:	1955-04-08
Feet below surface:	53.06	Feet to sea level:	Not Reported
Note:	Not Reported		

298
North **FED USGS** **USGS40000144573**
1/2 - 1 Mile
Higher

Organization ID:	USGS-CA		
Organization Name:	USGS California Water Science Center		
Monitor Location:	004N028W08R002S	Type:	Well
Description:	Not Reported	HUC:	18060013
Drainage Area:	Not Reported	Drainage Area Units:	Not Reported
Contrib Drainage Area:	Not Reported	Contrib Drainage Area Unts:	Not Reported
Aquifer:	California Coastal Basin aquifers		
Formation Type:	Not Reported	Aquifer Type:	Not Reported
Construction Date:	Not Reported	Well Depth:	Not Reported

Well Depth Units:	Not Reported	Well Hole Depth:	345
Well Hole Depth Units:	ft		

AV299
NNE **CA WELLS** **CADWR0000030939**
1/2 - 1 Mile
Higher

Well ID:	04N28W09P003S	Well Type:	UNK
Source:	Department of Water Resources		
Other Name:	04N28W09P003S	GAMA PFAS Testing:	Not Reported
Groundwater Quality Data:	https://gamagroundwater.waterboards.ca.gov/gama/gamamap/public/GamaDataDisplay.asp?dataset=DWR&samp_date=&global_id=&assigned_name=04N28W09P003S&store_num=		
GeoTracker Data:	Not Reported		

AS300
ENE **FED USGS** **USGS40000144240**
1/2 - 1 Mile
Higher

Organization ID:	USGS-CA		
Organization Name:	USGS California Water Science Center		
Monitor Location:	004N028W16H003S	Type:	Well
Description:	Not Reported	HUC:	18060013
Drainage Area:	Not Reported	Drainage Area Units:	Not Reported
Contrib Drainage Area:	Not Reported	Contrib Drainage Area Unts:	Not Reported
Aquifer:	California Coastal Basin aquifers		
Formation Type:	Not Reported	Aquifer Type:	Not Reported
Construction Date:	19790705	Well Depth:	400
Well Depth Units:	ft	Well Hole Depth:	455
Well Hole Depth Units:	ft		

Ground water levels,Number of Measurements:	38	Level reading date:	2004-12-13
Feet below surface:	61.26	Feet to sea level:	Not Reported
Note:	Not Reported		
Level reading date:	2004-06-22	Feet below surface:	64.58
Feet to sea level:	Not Reported	Note:	Not Reported
Level reading date:	2003-12-15	Feet below surface:	63.70
Feet to sea level:	Not Reported	Note:	Not Reported
Level reading date:	2003-06-12	Feet below surface:	65.67
Feet to sea level:	Not Reported	Note:	Not Reported
Level reading date:	2002-12-18	Feet below surface:	64.87
Feet to sea level:	Not Reported	Note:	Not Reported
Level reading date:	2002-06-19	Feet below surface:	70.41
Feet to sea level:	Not Reported	Note:	Not Reported
Level reading date:	2001-12-12	Feet below surface:	67.96
Feet to sea level:	Not Reported	Note:	Not Reported
Level reading date:	2001-06-19	Feet below surface:	76.30
Feet to sea level:	Not Reported	Note:	Not Reported

Level reading date:	2000-12-11	Feet below surface:	74.14
Feet to sea level:	Not Reported	Note:	Not Reported
Level reading date:	2000-06-27	Feet below surface:	76.39
Feet to sea level:	Not Reported	Note:	Not Reported
Level reading date:	1999-12-21	Feet below surface:	78.34
Feet to sea level:	Not Reported	Note:	Not Reported
Level reading date:	1999-06-16	Feet below surface:	80.25
Feet to sea level:	Not Reported	Note:	Not Reported
Level reading date:	1999-01-20	Feet below surface:	77.77
Feet to sea level:	Not Reported	Note:	Not Reported
Level reading date:	1997-12-09	Feet below surface:	87.46
Feet to sea level:	Not Reported	Note:	Not Reported
Level reading date:	1997-06-24	Feet below surface:	90.14
Feet to sea level:	Not Reported	Note:	Not Reported
Level reading date:	1996-12-19	Feet below surface:	87.90
Feet to sea level:	Not Reported	Note:	Not Reported
Level reading date:	1996-06-25	Feet below surface:	90.46
Feet to sea level:	Not Reported	Note:	Not Reported
Level reading date:	1995-12-13	Feet below surface:	89.83
Feet to sea level:	Not Reported	Note:	Not Reported
Level reading date:	1995-06-13	Feet below surface:	89.01
Feet to sea level:	Not Reported	Note:	Not Reported
Level reading date:	1994-12-12	Feet below surface:	93.61
Feet to sea level:	Not Reported	Note:	Not Reported
Level reading date:	1994-06-30	Feet below surface:	94.70
Feet to sea level:	Not Reported	Note:	Not Reported
Level reading date:	1993-12-21	Feet below surface:	94.12
Feet to sea level:	Not Reported	Note:	Not Reported
Level reading date:	1993-06-29	Feet below surface:	93.02
Feet to sea level:	Not Reported	Note:	Not Reported
Level reading date:	1992-09-22	Feet below surface:	Not Reported
Feet to sea level:	Not Reported	Note:	The site was being pumped.
Level reading date:	1992-06-01	Feet below surface:	101.15
Feet to sea level:	Not Reported	Note:	Not Reported
Level reading date:	1992-05-19	Feet below surface:	Not Reported
Feet to sea level:	Not Reported	Note:	The site was being pumped.
Level reading date:	1992-03-30	Feet below surface:	99.95
Feet to sea level:	Not Reported	Note:	Not Reported
Level reading date:	1992-01-23	Feet below surface:	100.30
Feet to sea level:	Not Reported	Note:	Not Reported
Level reading date:	1991-10-28	Feet below surface:	107.70
Feet to sea level:	Not Reported	Note:	Not Reported

Level reading date:	1991-04-19	Feet below surface:	105.30
Feet to sea level:	Not Reported	Note:	Not Reported
Level reading date:	1991-02-05	Feet below surface:	106.55
Feet to sea level:	Not Reported	Note:	The site had been pumped recently.
Level reading date:	1990-10-03	Feet below surface:	111.10
Feet to sea level:	Not Reported	Note:	Not Reported
Level reading date:	1990-03-14	Feet below surface:	102.40
Feet to sea level:	Not Reported	Note:	Not Reported
Level reading date:	1990-01-03	Feet below surface:	104.24
Feet to sea level:	Not Reported	Note:	Not Reported
Level reading date:	1989-11-10	Feet below surface:	107.13
Feet to sea level:	Not Reported	Note:	Not Reported
Level reading date:	1989-08-09	Feet below surface:	108.55
Feet to sea level:	Not Reported	Note:	Not Reported
Level reading date:	1988-06-07	Feet below surface:	101.00
Feet to sea level:	Not Reported	Note:	Not Reported
Level reading date:	1988-04-04	Feet below surface:	103.11
Feet to sea level:	Not Reported	Note:	Not Reported

AR301
NNW
1/2 - 1 Mile
Higher

CA WELLS **CAUSGSN00011414**

Well ID:	USGS-342614119500601	Well Type:	UNK
Source:	United States Geological Survey		
Other Name:	USGS-342614119500601	GAMA PFAS Testing:	Not Reported
Groundwater Quality Data:	https://gamagroundwater.waterboards.ca.gov/gama/gamamap/public/GamaDataDisplay.asp?dataset=USGSNEW&samp_date=&global_id=&assigned_name=USGS-342614119500601&store_num=		
GeoTracker Data:	Not Reported		

AP302
NE
1/2 - 1 Mile
Higher

FED USGS **USGS40000144396**

Organization ID:	USGS-CA		
Organization Name:	USGS California Water Science Center		
Monitor Location:	004N028W09Q003S	Type:	Well
Description:	Not Reported	HUC:	18060013
Drainage Area:	Not Reported	Drainage Area Units:	Not Reported
Contrib Drainage Area:	Not Reported	Contrib Drainage Area Unts:	Not Reported
Aquifer:	California Coastal Basin aquifers		
Formation Type:	Not Reported	Aquifer Type:	Not Reported
Construction Date:	19370101	Well Depth:	Not Reported
Well Depth Units:	Not Reported	Well Hole Depth:	86
Well Hole Depth Units:	ft		

Ground water levels,Number of Measurements:	2	Level reading date:	1946-04-18
Feet below surface:	54	Feet to sea level:	Not Reported

Note:	Other conditions existed that would affect the measured water level.		
Level reading date:	1941-05-20	Feet below surface:	53.6
Feet to sea level:	Not Reported		
Note:	Other conditions existed that would affect the measured water level.		

AS303
ENE **CA WELLS** **CADDW0000004377**
1/2 - 1 Mile
Higher

Well ID:	4210004-022	Well Type:	MUNICIPAL
Source:	Department of Health Services		
Other Name:	SB SAVINGS WELL - CORP WELL - INACTIVE		
GAMA PFAS Testing:	Not Reported		
Groundwater Quality Data:	https://gamagroundwater.waterboards.ca.gov/gama/gamamap/public/GamaDataDisplay.asp?dataset=DHS&samp_date=&global_id=&assigned_name=4210004-022&store_num=		
GeoTracker Data:	Not Reported		

AR304
NNW **FED USGS** **USGS40000144474**
1/2 - 1 Mile
Higher

Organization ID:	USGS-CA		
Organization Name:	USGS California Water Science Center		
Monitor Location:	004N028W08P001S	Type:	Well
Description:	Not Reported	HUC:	18060013
Drainage Area:	Not Reported	Drainage Area Units:	Not Reported
Contrib Drainage Area:	Not Reported	Contrib Drainage Area Unts:	Not Reported
Aquifer:	California Coastal Basin aquifers		
Formation Type:	Not Reported	Aquifer Type:	Not Reported
Construction Date:	Not Reported	Well Depth:	Not Reported
Well Depth Units:	Not Reported	Well Hole Depth:	500
Well Hole Depth Units:	ft		

Ground water levels,Number of Measurements:	18	Level reading date:	1941-09-22
Feet below surface:	5.40	Feet to sea level:	Not Reported
Note:	Not Reported		
Level reading date:	1941-09-08	Feet below surface:	5.13
Feet to sea level:	Not Reported	Note:	Not Reported
Level reading date:	1941-08-25	Feet below surface:	4.84
Feet to sea level:	Not Reported	Note:	Not Reported
Level reading date:	1941-08-11	Feet below surface:	4.49
Feet to sea level:	Not Reported	Note:	Not Reported
Level reading date:	1941-08-04	Feet below surface:	4.29
Feet to sea level:	Not Reported	Note:	Not Reported
Level reading date:	1941-07-28	Feet below surface:	4.15
Feet to sea level:	Not Reported	Note:	Not Reported
Level reading date:	1941-07-21	Feet below surface:	4.02
Feet to sea level:	Not Reported	Note:	Not Reported

Level reading date:	1941-07-16	Feet below surface:	3.94
Feet to sea level:	Not Reported	Note:	Not Reported
Level reading date:	1941-07-07	Feet below surface:	3.76
Feet to sea level:	Not Reported	Note:	Not Reported
Level reading date:	1941-06-28	Feet below surface:	3.70
Feet to sea level:	Not Reported	Note:	Not Reported
Level reading date:	1941-06-21	Feet below surface:	3.57
Feet to sea level:	Not Reported	Note:	Not Reported
Level reading date:	1941-06-14	Feet below surface:	3.48
Feet to sea level:	Not Reported	Note:	Not Reported
Level reading date:	1941-06-09	Feet below surface:	3.44
Feet to sea level:	Not Reported	Note:	Not Reported
Level reading date:	1941-06-02	Feet below surface:	3.36
Feet to sea level:	Not Reported	Note:	Not Reported
Level reading date:	1941-05-24	Feet below surface:	3.23
Feet to sea level:	Not Reported	Note:	Not Reported
Level reading date:	1941-05-17	Feet below surface:	3.14
Feet to sea level:	Not Reported	Note:	Not Reported
Level reading date:	1941-05-05	Feet below surface:	2.64
Feet to sea level:	Not Reported	Note:	Not Reported
Level reading date:	1941-05-01	Feet below surface:	3.00
Feet to sea level:	Not Reported	Note:	Not Reported

AS305
ENE
1/2 - 1 Mile
Higher

CA WELLS **CADWR9000008956**

State Well #:	04N28W16H003S	Station ID:	49190
Well Name:	4N/28W-16H3	Basin Name:	Goleta
Well Use:	Observation	Well Type:	Single Well
Well Depth:	400	Well Completion Rpt #:	Not Reported

AS306
ENE
1/2 - 1 Mile
Higher

CA WELLS **CADWR0000009549**

Well ID:	04N28W16H001S	Well Type:	UNK
Source:	Department of Water Resources		
Other Name:	04N28W16H001S	GAMA PFAS Testing:	Not Reported
Groundwater Quality Data:	https://gamagroundwater.waterboards.ca.gov/gama/gamamap/public/GamaDataDisplay.asp?dataset=DWR&samp_date=&global_id=&assigned_name=04N28W16H001S&store_num=		
GeoTracker Data:	Not Reported		

GEOCHECK® - PHYSICAL SETTING SOURCE MAP FINDINGS

Map ID
Direction
Distance
Elevation | Database | EDR ID Number

AW307
East
1/2 - 1 Mile
Higher

CA WELLS **CADWR9000008879**

State Well #:	04N28W16J002S	Station ID:	37855
Well Name:	4N/28W-16J2	Basin Name:	Goleta
Well Use:	Other	Well Type:	Single Well
Well Depth:	458	Well Completion Rpt #:	Not Reported

AW308
East
1/2 - 1 Mile
Higher

CA WELLS **CADWR0000010026**

Well ID:	04N28W16J004S	Well Type:	UNK
Source:	Department of Water Resources		
Other Name:	04N28W16J004S	GAMA PFAS Testing:	Not Reported
Groundwater Quality Data:	https://gamagroundwater.waterboards.ca.gov/gama/gamamap/public/GamaDataDisplay.asp?dataset=DWR&samp_date=&global_id=&assigned_name=04N28W16J004S&store_num=		
GeoTracker Data:	Not Reported		

AW309
East
1/2 - 1 Mile
Higher

CA WELLS **CADWR0000032882**

Well ID:	04N28W16J003S	Well Type:	UNK
Source:	Department of Water Resources		
Other Name:	04N28W16J003S	GAMA PFAS Testing:	Not Reported
Groundwater Quality Data:	https://gamagroundwater.waterboards.ca.gov/gama/gamamap/public/GamaDataDisplay.asp?dataset=DWR&samp_date=&global_id=&assigned_name=04N28W16J003S&store_num=		
GeoTracker Data:	Not Reported		

AW310
East
1/2 - 1 Mile
Higher

CA WELLS **CADWR9000008880**

State Well #:	04N28W16J005S	Station ID:	37856
Well Name:	4N/28W-16J5	Basin Name:	Goleta
Well Use:	Observation	Well Type:	Single Well
Well Depth:	20	Well Completion Rpt #:	Not Reported

AV311
NNE
1/2 - 1 Mile
Higher

FED USGS **USGS40000144544**

Organization ID:	USGS-CA		
Organization Name:	USGS California Water Science Center		
Monitor Location:	004N028W09P004S	Type:	Well

Description:	Not Reported	HUC:	18060013
Drainage Area:	Not Reported	Drainage Area Units:	Not Reported
Contrib Drainage Area:	Not Reported	Contrib Drainage Area Unts:	Not Reported
Aquifer:	California Coastal Basin aquifers		
Formation Type:	Not Reported	Aquifer Type:	Not Reported
Construction Date:	Not Reported	Well Depth:	Not Reported
Well Depth Units:	Not Reported	Well Hole Depth:	367
Well Hole Depth Units:	ft		

AV312
NNE **FED USGS** **USGS40000144543**
1/2 - 1 Mile
Higher

Organization ID:	USGS-CA		
Organization Name:	USGS California Water Science Center		
Monitor Location:	004N028W09P003S	Type:	Well
Description:	Not Reported	HUC:	18060013
Drainage Area:	Not Reported	Drainage Area Units:	Not Reported
Contrib Drainage Area:	Not Reported	Contrib Drainage Area Unts:	Not Reported
Aquifer:	California Coastal Basin aquifers		
Formation Type:	Not Reported	Aquifer Type:	Not Reported
Construction Date:	Not Reported	Well Depth:	Not Reported
Well Depth Units:	Not Reported	Well Hole Depth:	262
Well Hole Depth Units:	ft		

Ground water levels,Number of Measurements:	1	Level reading date:	1946-04-05
Feet below surface:	44	Feet to sea level:	Not Reported
Note:	Other conditions existed that would affect the measured water level.		

AX313
NNE **CA WELLS** **CAUSGSN00010737**
1/2 - 1 Mile
Higher

Well ID:	USGS-342618119491101	Well Type:	UNK
Source:	United States Geological Survey		
Other Name:	USGS-342618119491101	GAMA PFAS Testing:	Not Reported
Groundwater Quality Data:	https://gamagroundwater.waterboards.ca.gov/gama/gamamap/public/GamaDataDisplay.asp?dataset=USGSNEW&samp_date=&global_id=&assigned_name=USGS-342618119491101&store_num=		
GeoTracker Data:	Not Reported		

AU314
NNE **FED USGS** **USGS40000144588**
1/2 - 1 Mile
Higher

Organization ID:	USGS-CA		
Organization Name:	USGS California Water Science Center		
Monitor Location:	004N028W09M002S	Type:	Well
Description:	Not Reported	HUC:	18060013
Drainage Area:	Not Reported	Drainage Area Units:	Not Reported
Contrib Drainage Area:	Not Reported	Contrib Drainage Area Unts:	Not Reported
Aquifer:	California Coastal Basin aquifers		
Formation Type:	Not Reported	Aquifer Type:	Not Reported
Construction Date:	Not Reported	Well Depth:	Not Reported

Well Depth Units:	Not Reported	Well Hole Depth:	187
Well Hole Depth Units:	ft		

Ground water levels,Number of Measurements:	1	Level reading date:	1941-05-12
Feet below surface:	37	Feet to sea level:	Not Reported
Note:	Other conditions existed that would affect the measured water level.		

AV315
NNE
1/2 - 1 Mile
Higher

CA WELLS **CAEDF0000122195**

Well ID:	T0608300170-MW7A	Well Type:	MONITORING
Source:	EDF	Other Name:	MW7A
GAMA PFAS Testing:	Not Reported		
Groundwater Quality Data:	https://gamagroundwater.waterboards.ca.gov/gama/gamamap/public/GamaDataDisplay.asp?dataset=EDF&samp_date=&global_id=T0608300170&assigned_name=MW7A&store_num=		
GeoTracker Data:	https://geotracker.waterboards.ca.gov/profile_report.asp?cmd=MWEDFResults&global_id=T0608300170&assigned_name=MW7A		

AV316
NNE
1/2 - 1 Mile
Higher

CA WELLS **CAEDF0000046005**

Well ID:	T0608300170-MW7B	Well Type:	MONITORING
Source:	EDF	Other Name:	MW7B
GAMA PFAS Testing:	Not Reported		
Groundwater Quality Data:	https://gamagroundwater.waterboards.ca.gov/gama/gamamap/public/GamaDataDisplay.asp?dataset=EDF&samp_date=&global_id=T0608300170&assigned_name=MW7B&store_num=		
GeoTracker Data:	https://geotracker.waterboards.ca.gov/profile_report.asp?cmd=MWEDFResults&global_id=T0608300170&assigned_name=MW7B		

AV317
NNE
1/2 - 1 Mile
Higher

CA WELLS **CAEDF0000119821**

Well ID:	T10000003309-MW7B	Well Type:	MONITORING
Source:	EDF	Other Name:	MW7B
GAMA PFAS Testing:	Not Reported		
Groundwater Quality Data:	https://gamagroundwater.waterboards.ca.gov/gama/gamamap/public/GamaDataDisplay.asp?dataset=EDF&samp_date=&global_id=T10000003309&assigned_name=MW7B&store_num=		
GeoTracker Data:	https://geotracker.waterboards.ca.gov/profile_report.asp?cmd=MWEDFResults&global_id=T10000003309&assigned_name=MW7B		

AY318
WNW
1/2 - 1 Mile
Higher

CA WELLS **CADDW0000004991**

Well ID:	4200636-001	Well Type:	MUNICIPAL
Source:	Department of Health Services		
Other Name:	WELL #2	GAMA PFAS Testing:	Not Reported

Groundwater Quality Data: https://gamagroundwater.waterboards.ca.gov/gama/gamamap/public/GamaDataDisplay.asp?dataset=DHS&samp_date=&global_id=&assigned_name=4200636-001&store_num=
GeoTracker Data: Not Reported

319
NNW
1/2 - 1 Mile
Higher

FED USGS **USGS40000144574**

Organization ID:	USGS-CA		
Organization Name:	USGS California Water Science Center		
Monitor Location:	004N028W08Q002S	Type:	Well
Description:	Not Reported	HUC:	18060013
Drainage Area:	Not Reported	Drainage Area Units:	Not Reported
Contrib Drainage Area:	Not Reported	Contrib Drainage Area Unts:	Not Reported
Aquifer:	California Coastal Basin aquifers		
Formation Type:	Not Reported	Aquifer Type:	Not Reported
Construction Date:	Not Reported	Well Depth:	233
Well Depth Units:	ft	Well Hole Depth:	233
Well Hole Depth Units:	ft		

AW320
East
1/2 - 1 Mile
Higher

FED USGS **USGS40000144040**

Organization ID:	USGS-CA		
Organization Name:	USGS California Water Science Center		
Monitor Location:	004N028W16J004S	Type:	Well
Description:	Not Reported	HUC:	18060013
Drainage Area:	Not Reported	Drainage Area Units:	Not Reported
Contrib Drainage Area:	Not Reported	Contrib Drainage Area Unts:	Not Reported
Aquifer:	California Coastal Basin aquifers		
Formation Type:	Not Reported	Aquifer Type:	Not Reported
Construction Date:	19570101	Well Depth:	38
Well Depth Units:	ft	Well Hole Depth:	38
Well Hole Depth Units:	ft		

Ground water levels,Number of Measurements:	69	Level reading date:	1958-09-15
Feet below surface:	13.72	Feet to sea level:	Not Reported
Note:	Not Reported		

Level reading date:	1958-09-08	Feet below surface:	14.01
Feet to sea level:	Not Reported	Note:	Not Reported
Level reading date:	1958-08-25	Feet below surface:	13.77
Feet to sea level:	Not Reported	Note:	Not Reported
Level reading date:	1958-08-18	Feet below surface:	13.62
Feet to sea level:	Not Reported	Note:	Not Reported
Level reading date:	1958-08-11	Feet below surface:	13.23
Feet to sea level:	Not Reported	Note:	Not Reported
Level reading date:	1958-08-04	Feet below surface:	13.35
Feet to sea level:	Not Reported	Note:	Not Reported

Level reading date:	1958-07-28	Feet below surface:	13.35
Feet to sea level:	Not Reported	Note:	Not Reported
Level reading date:	1958-07-21	Feet below surface:	13.29
Feet to sea level:	Not Reported	Note:	Not Reported
Level reading date:	1958-07-14	Feet below surface:	13.16
Feet to sea level:	Not Reported	Note:	Not Reported
Level reading date:	1958-07-07	Feet below surface:	13.02
Feet to sea level:	Not Reported	Note:	Not Reported
Level reading date:	1958-06-30	Feet below surface:	13.07
Feet to sea level:	Not Reported	Note:	Not Reported
Level reading date:	1958-06-23	Feet below surface:	12.40
Feet to sea level:	Not Reported	Note:	Not Reported
Level reading date:	1958-06-09	Feet below surface:	12.05
Feet to sea level:	Not Reported	Note:	Not Reported
Level reading date:	1958-06-02	Feet below surface:	13.98
Feet to sea level:	Not Reported	Note:	Not Reported
Level reading date:	1958-05-26	Feet below surface:	12.40
Feet to sea level:	Not Reported	Note:	Not Reported
Level reading date:	1958-05-19	Feet below surface:	12.07
Feet to sea level:	Not Reported	Note:	Not Reported
Level reading date:	1958-05-12	Feet below surface:	11.83
Feet to sea level:	Not Reported	Note:	Not Reported
Level reading date:	1958-05-05	Feet below surface:	11.17
Feet to sea level:	Not Reported	Note:	Not Reported
Level reading date:	1958-04-28	Feet below surface:	11.13
Feet to sea level:	Not Reported	Note:	Not Reported
Level reading date:	1958-04-21	Feet below surface:	10.22
Feet to sea level:	Not Reported	Note:	Not Reported
Level reading date:	1958-04-14	Feet below surface:	9.75
Feet to sea level:	Not Reported	Note:	Not Reported
Level reading date:	1958-04-07	Feet below surface:	10.26
Feet to sea level:	Not Reported	Note:	Not Reported
Level reading date:	1958-03-31	Feet below surface:	10.79
Feet to sea level:	Not Reported	Note:	Not Reported
Level reading date:	1958-03-24	Feet below surface:	10.90
Feet to sea level:	Not Reported	Note:	Not Reported
Level reading date:	1958-03-17	Feet below surface:	11.58
Feet to sea level:	Not Reported	Note:	Not Reported
Level reading date:	1958-03-10	Feet below surface:	11.37
Feet to sea level:	Not Reported	Note:	Not Reported
Level reading date:	1958-03-03	Feet below surface:	12.74
Feet to sea level:	Not Reported	Note:	Not Reported

Level reading date:	1958-02-24	Feet below surface:	12.14
Feet to sea level:	Not Reported	Note:	Not Reported
Level reading date:	1958-02-14	Feet below surface:	12.58
Feet to sea level:	Not Reported	Note:	Not Reported
Level reading date:	1958-02-10	Feet below surface:	12.83
Feet to sea level:	Not Reported	Note:	Not Reported
Level reading date:	1958-01-27	Feet below surface:	14.23
Feet to sea level:	Not Reported	Note:	Not Reported
Level reading date:	1958-01-20	Feet below surface:	14.48
Feet to sea level:	Not Reported	Note:	Not Reported
Level reading date:	1958-01-13	Feet below surface:	14.34
Feet to sea level:	Not Reported	Note:	Not Reported
Level reading date:	1958-01-06	Feet below surface:	14.33
Feet to sea level:	Not Reported	Note:	Not Reported
Level reading date:	1957-12-30	Feet below surface:	14.30
Feet to sea level:	Not Reported	Note:	Not Reported
Level reading date:	1957-12-09	Feet below surface:	15.34
Feet to sea level:	Not Reported	Note:	Not Reported
Level reading date:	1957-12-02	Feet below surface:	15.00
Feet to sea level:	Not Reported		
Note:	A nearby site that taps the same aquifer was being pumped.		
Level reading date:	1957-11-25	Feet below surface:	14.98
Feet to sea level:	Not Reported	Note:	Not Reported
Level reading date:	1957-11-18	Feet below surface:	15.19
Feet to sea level:	Not Reported	Note:	Not Reported
Level reading date:	1957-11-12	Feet below surface:	15.13
Feet to sea level:	Not Reported	Note:	Not Reported
Level reading date:	1957-10-28	Feet below surface:	18.43
Feet to sea level:	Not Reported		
Note:	A nearby site that taps the same aquifer was being pumped.		
Level reading date:	1957-10-22	Feet below surface:	15.10
Feet to sea level:	Not Reported	Note:	Not Reported
Level reading date:	1957-10-14	Feet below surface:	15.38
Feet to sea level:	Not Reported	Note:	Not Reported
Level reading date:	1957-10-07	Feet below surface:	15.01
Feet to sea level:	Not Reported		
Note:	A nearby site that taps the same aquifer was being pumped.		
Level reading date:	1957-09-30	Feet below surface:	14.83
Feet to sea level:	Not Reported		
Note:	A nearby site that taps the same aquifer was being pumped.		
Level reading date:	1957-09-23	Feet below surface:	15.09
Feet to sea level:	Not Reported	Note:	Not Reported
Level reading date:	1957-09-16	Feet below surface:	15.09

Feet to sea level:	Not Reported	Note:	Not Reported
Level reading date:	1957-09-09	Feet below surface:	14.82
Feet to sea level:	Not Reported	Note:	Not Reported
Level reading date:	1957-09-02	Feet below surface:	14.64
Feet to sea level:	Not Reported		
Note:	A nearby site that taps the same aquifer was being pumped.		
Level reading date:	1957-08-26	Feet below surface:	14.87
Feet to sea level:	Not Reported		
Note:	A nearby site that taps the same aquifer was being pumped.		
Level reading date:	1957-08-19	Feet below surface:	14.15
Feet to sea level:	Not Reported		
Note:	A nearby site that taps the same aquifer was being pumped.		
Level reading date:	1957-08-12	Feet below surface:	14.39
Feet to sea level:	Not Reported	Note:	Not Reported
Level reading date:	1957-08-05	Feet below surface:	14.47
Feet to sea level:	Not Reported		
Note:	A nearby site that taps the same aquifer was being pumped.		
Level reading date:	1957-07-30	Feet below surface:	14.50
Feet to sea level:	Not Reported		
Note:	A nearby site that taps the same aquifer was being pumped.		
Level reading date:	1957-07-22	Feet below surface:	14.43
Feet to sea level:	Not Reported	Note:	Not Reported
Level reading date:	1957-07-15	Feet below surface:	14.24
Feet to sea level:	Not Reported	Note:	Not Reported
Level reading date:	1957-07-08	Feet below surface:	14.31
Feet to sea level:	Not Reported	Note:	Not Reported
Level reading date:	1957-07-01	Feet below surface:	14.05
Feet to sea level:	Not Reported		
Note:	A nearby site that taps the same aquifer was being pumped.		
Level reading date:	1957-06-24	Feet below surface:	11.49
Feet to sea level:	Not Reported		
Note:	A nearby site that taps the same aquifer was being pumped.		
Level reading date:	1957-06-17	Feet below surface:	14.03
Feet to sea level:	Not Reported		
Note:	A nearby site that taps the same aquifer was being pumped.		
Level reading date:	1957-06-10	Feet below surface:	13.98
Feet to sea level:	Not Reported	Note:	Not Reported
Level reading date:	1957-06-03	Feet below surface:	13.98
Feet to sea level:	Not Reported	Note:	Not Reported
Level reading date:	1957-05-27	Feet below surface:	13.73
Feet to sea level:	Not Reported	Note:	Not Reported
Level reading date:	1957-05-20	Feet below surface:	13.87
Feet to sea level:	Not Reported	Note:	Not Reported
Level reading date:	1957-05-13	Feet below surface:	12.64

Feet to sea level:	Not Reported	Note:	Not Reported
Level reading date:	1957-05-06	Feet below surface:	13.43
Feet to sea level:	Not Reported	Note:	Not Reported
Level reading date:	1957-04-29	Feet below surface:	13.43
Feet to sea level:	Not Reported	Note:	Not Reported
Level reading date:	1957-04-16	Feet below surface:	21.10
Feet to sea level:	Not Reported	Note:	Not Reported
Level reading date:	1957-04-01	Feet below surface:	21.00
Feet to sea level:	Not Reported	Note:	Not Reported

AW321
East
1/2 - 1 Mile
Higher

FED USGS **USGS40000144039**

Organization ID:	USGS-CA		
Organization Name:	USGS California Water Science Center		
Monitor Location:	004N028W16J003S	Type:	Well
Description:	Not Reported	HUC:	18060013
Drainage Area:	Not Reported	Drainage Area Units:	Not Reported
Contrib Drainage Area:	Not Reported	Contrib Drainage Area Unts:	Not Reported
Aquifer:	California Coastal Basin aquifers		
Formation Type:	Not Reported	Aquifer Type:	Not Reported
Construction Date:	Not Reported	Well Depth:	23
Well Depth Units:	ft	Well Hole Depth:	23
Well Hole Depth Units:	ft		

Ground water levels,Number of Measurements:	20	Level reading date:	1957-05-06
Feet below surface:	1.18	Feet to sea level:	Not Reported
Note:	Not Reported		
Level reading date:	1957-04-29	Feet below surface:	1.15
Feet to sea level:	Not Reported	Note:	Not Reported
Level reading date:	1957-04-16	Feet below surface:	1.11
Feet to sea level:	Not Reported	Note:	Not Reported
Level reading date:	1957-04-05	Feet below surface:	1.06
Feet to sea level:	Not Reported	Note:	Not Reported
Level reading date:	1957-02-07	Feet below surface:	0.20
Feet to sea level:	Not Reported	Note:	Not Reported
Level reading date:	1957-02-01	Feet below surface:	1.37
Feet to sea level:	Not Reported	Note:	Not Reported
Level reading date:	1957-01-24	Feet below surface:	1.39
Feet to sea level:	Not Reported	Note:	Not Reported
Level reading date:	1957-01-17	Feet below surface:	1.43
Feet to sea level:	Not Reported	Note:	Not Reported
Level reading date:	1957-01-14	Feet below surface:	1.42
Feet to sea level:	Not Reported	Note:	Not Reported
Level reading date:	1957-01-04	Feet below surface:	1.65

Feet to sea level:	Not Reported	Note:	Not Reported
Level reading date:	1956-12-27	Feet below surface:	1.55
Feet to sea level:	Not Reported	Note:	Not Reported
Level reading date:	1956-12-13	Feet below surface:	1.40
Feet to sea level:	Not Reported	Note:	Not Reported
Level reading date:	1956-12-06	Feet below surface:	1.32
Feet to sea level:	Not Reported	Note:	Not Reported
Level reading date:	1956-11-29	Feet below surface:	1.23
Feet to sea level:	Not Reported	Note:	Not Reported
Level reading date:	1956-11-15	Feet below surface:	0.90
Feet to sea level:	Not Reported	Note:	Not Reported
Level reading date:	1956-11-01	Feet below surface:	0.36
Feet to sea level:	Not Reported	Note:	Not Reported
Level reading date:	1956-05-28	Feet below surface:	3.58
Feet to sea level:	Not Reported	Note:	Not Reported
Level reading date:	1956-05-09	Feet below surface:	4.43
Feet to sea level:	Not Reported	Note:	Not Reported
Level reading date:	1956-03-06	Feet below surface:	3.58
Feet to sea level:	Not Reported	Note:	Not Reported
Level reading date:	1956-03-01	Feet below surface:	4.00
Feet to sea level:	Not Reported	Note:	Not Reported

AW322
East
1/2 - 1 Mile
Higher

FED USGS **USGS40000144038**

Organization ID:	USGS-CA		
Organization Name:	USGS California Water Science Center		
Monitor Location:	004N028W16J002S	Type:	Well
Description:	Not Reported	HUC:	18060013
Drainage Area:	Not Reported	Drainage Area Units:	Not Reported
Contrib Drainage Area:	Not Reported	Contrib Drainage Area Unts:	Not Reported
Aquifer:	California Coastal Basin aquifers		
Formation Type:	Not Reported	Aquifer Type:	Not Reported
Construction Date:	19460101	Well Depth:	390
Well Depth Units:	ft	Well Hole Depth:	458
Well Hole Depth Units:	ft		

Ground water levels,Number of Measurements:	296	Level reading date:	2004-12-13
Feet below surface:	58.84	Feet to sea level:	Not Reported
Note:	Not Reported		
Level reading date:	2004-06-22	Feet below surface:	62.72
Feet to sea level:	Not Reported	Note:	Not Reported
Level reading date:	2003-12-15	Feet below surface:	62.05
Feet to sea level:	Not Reported	Note:	Not Reported
Level reading date:	2003-06-12	Feet below surface:	64.05

Feet to sea level:	Not Reported	Note:	Not Reported
Level reading date:	2002-12-18	Feet below surface:	62.31
Feet to sea level:	Not Reported	Note:	Not Reported
Level reading date:	2002-06-19	Feet below surface:	68.59
Feet to sea level:	Not Reported	Note:	Not Reported
Level reading date:	2001-12-12	Feet below surface:	65.15
Feet to sea level:	Not Reported	Note:	Not Reported
Level reading date:	2001-06-19	Feet below surface:	70.70
Feet to sea level:	Not Reported	Note:	Not Reported
Level reading date:	2000-12-11	Feet below surface:	71.99
Feet to sea level:	Not Reported	Note:	Not Reported
Level reading date:	2000-06-27	Feet below surface:	74.32
Feet to sea level:	Not Reported	Note:	Not Reported
Level reading date:	1999-12-20	Feet below surface:	76.35
Feet to sea level:	Not Reported	Note:	Not Reported
Level reading date:	1999-08-18	Feet below surface:	80.06
Feet to sea level:	Not Reported	Note:	Not Reported
Level reading date:	1999-07-27	Feet below surface:	78.42
Feet to sea level:	Not Reported	Note:	Not Reported
Level reading date:	1999-06-15	Feet below surface:	78.21
Feet to sea level:	Not Reported	Note:	Not Reported
Level reading date:	1999-05-19	Feet below surface:	76.77
Feet to sea level:	Not Reported	Note:	Not Reported
Level reading date:	1999-04-23	Feet below surface:	74.68
Feet to sea level:	Not Reported	Note:	Not Reported
Level reading date:	1999-03-26	Feet below surface:	74.31
Feet to sea level:	Not Reported	Note:	Not Reported
Level reading date:	1999-02-22	Feet below surface:	74.28
Feet to sea level:	Not Reported	Note:	Not Reported
Level reading date:	1999-01-20	Feet below surface:	75.22
Feet to sea level:	Not Reported	Note:	Not Reported
Level reading date:	1998-12-15	Feet below surface:	Not Reported
Feet to sea level:	Not Reported		
Note:	An obstruction was encountered in the well above the water surface (no water level recorded).		
Level reading date:	1998-11-13	Feet below surface:	77.22
Feet to sea level:	Not Reported	Note:	Not Reported
Level reading date:	1998-10-15	Feet below surface:	77.85
Feet to sea level:	Not Reported	Note:	Not Reported
Level reading date:	1998-09-29	Feet below surface:	77.88
Feet to sea level:	Not Reported	Note:	Not Reported
Level reading date:	1998-08-14	Feet below surface:	80.28
Feet to sea level:	Not Reported	Note:	Not Reported

Level reading date:	1998-06-30	Feet below surface:	79.47
Feet to sea level:	Not Reported	Note:	Not Reported
Level reading date:	1997-12-09	Feet below surface:	85.16
Feet to sea level:	Not Reported	Note:	Not Reported
Level reading date:	1997-06-24	Feet below surface:	88.26
Feet to sea level:	Not Reported	Note:	Not Reported
Level reading date:	1996-12-19	Feet below surface:	85.34
Feet to sea level:	Not Reported	Note:	Not Reported
Level reading date:	1996-12-02	Feet below surface:	86.03
Feet to sea level:	Not Reported	Note:	Not Reported
Level reading date:	1996-11-04	Feet below surface:	87.63
Feet to sea level:	Not Reported	Note:	Not Reported
Level reading date:	1996-10-01	Feet below surface:	89.38
Feet to sea level:	Not Reported	Note:	Not Reported
Level reading date:	1996-09-10	Feet below surface:	89.03
Feet to sea level:	Not Reported	Note:	Not Reported
Level reading date:	1996-08-19	Feet below surface:	89.26
Feet to sea level:	Not Reported	Note:	Not Reported
Level reading date:	1996-07-10	Feet below surface:	88.76
Feet to sea level:	Not Reported	Note:	Not Reported
Level reading date:	1996-06-25	Feet below surface:	88.51
Feet to sea level:	Not Reported	Note:	Not Reported
Level reading date:	1996-06-13	Feet below surface:	87.43
Feet to sea level:	Not Reported	Note:	Not Reported
Level reading date:	1996-05-08	Feet below surface:	86.98
Feet to sea level:	Not Reported	Note:	Not Reported
Level reading date:	1984-10-01	Feet below surface:	74.34
Feet to sea level:	Not Reported	Note:	Not Reported
Level reading date:	1984-08-01	Feet below surface:	71.24
Feet to sea level:	Not Reported	Note:	Not Reported
Level reading date:	1984-06-01	Feet below surface:	66.36
Feet to sea level:	Not Reported	Note:	Not Reported
Level reading date:	1984-04-02	Feet below surface:	46.70
Feet to sea level:	Not Reported	Note:	Not Reported
Level reading date:	1984-02-02	Feet below surface:	47.92
Feet to sea level:	Not Reported	Note:	Not Reported
Level reading date:	1983-12-01	Feet below surface:	51.37
Feet to sea level:	Not Reported	Note:	Not Reported
Level reading date:	1983-09-30	Feet below surface:	60.60
Feet to sea level:	Not Reported	Note:	Not Reported
Level reading date:	1983-08-01	Feet below surface:	62.72
Feet to sea level:	Not Reported	Note:	Not Reported

Level reading date:	1983-06-01	Feet below surface:	56.66
Feet to sea level:	Not Reported	Note:	Not Reported
Level reading date:	1983-04-29	Feet below surface:	56.75
Feet to sea level:	Not Reported	Note:	Not Reported
Level reading date:	1983-04-01	Feet below surface:	52.37
Feet to sea level:	Not Reported	Note:	Not Reported
Level reading date:	1983-03-02	Feet below surface:	58.00
Feet to sea level:	Not Reported	Note:	Not Reported
Level reading date:	1983-02-01	Feet below surface:	59.55
Feet to sea level:	Not Reported	Note:	Not Reported
Level reading date:	1982-12-01	Feet below surface:	69.75
Feet to sea level:	Not Reported	Note:	Not Reported
Level reading date:	1982-10-01	Feet below surface:	75.80
Feet to sea level:	Not Reported	Note:	Not Reported
Level reading date:	1982-08-02	Feet below surface:	80.40
Feet to sea level:	Not Reported	Note:	Not Reported
Level reading date:	1982-06-01	Feet below surface:	69.25
Feet to sea level:	Not Reported	Note:	Not Reported
Level reading date:	1982-04-01	Feet below surface:	65.28
Feet to sea level:	Not Reported	Note:	Not Reported
Level reading date:	1982-02-01	Feet below surface:	67.05
Feet to sea level:	Not Reported	Note:	Not Reported
Level reading date:	1981-12-02	Feet below surface:	70.45
Feet to sea level:	Not Reported	Note:	Not Reported
Level reading date:	1981-09-29	Feet below surface:	71.95
Feet to sea level:	Not Reported	Note:	Not Reported
Level reading date:	1981-08-04	Feet below surface:	70.95
Feet to sea level:	Not Reported	Note:	Not Reported
Level reading date:	1981-06-03	Feet below surface:	69.90
Feet to sea level:	Not Reported	Note:	Not Reported
Level reading date:	1981-04-03	Feet below surface:	79.45
Feet to sea level:	Not Reported		
Note:	A nearby site that taps the same aquifer was being pumped.		
Level reading date:	1981-02-03	Feet below surface:	77.89
Feet to sea level:	Not Reported		
Note:	A nearby site that taps the same aquifer was being pumped.		
Level reading date:	1980-12-03	Feet below surface:	74.37
Feet to sea level:	Not Reported		
Note:	A nearby site that taps the same aquifer was being pumped.		
Level reading date:	1980-10-02	Feet below surface:	66.02
Feet to sea level:	Not Reported	Note:	Not Reported
Level reading date:	1980-08-01	Feet below surface:	63.54
Feet to sea level:	Not Reported	Note:	Not Reported

Level reading date:	1980-06-02	Feet below surface:	62.54
Feet to sea level:	Not Reported	Note:	Not Reported
Level reading date:	1980-04-01	Feet below surface:	62.04
Feet to sea level:	Not Reported	Note:	Not Reported
Level reading date:	1980-02-04	Feet below surface:	75.23
Feet to sea level:	Not Reported	Note:	Not Reported
Level reading date:	1979-12-03	Feet below surface:	78.76
Feet to sea level:	Not Reported	Note:	Not Reported
Level reading date:	1979-10-02	Feet below surface:	74.51
Feet to sea level:	Not Reported	Note:	Not Reported
Level reading date:	1979-08-01	Feet below surface:	73.75
Feet to sea level:	Not Reported	Note:	Not Reported
Level reading date:	1979-06-04	Feet below surface:	68.80
Feet to sea level:	Not Reported	Note:	Not Reported
Level reading date:	1979-04-02	Feet below surface:	57.86
Feet to sea level:	Not Reported	Note:	Not Reported
Level reading date:	1979-02-01	Feet below surface:	61.38
Feet to sea level:	Not Reported	Note:	Not Reported
Level reading date:	1978-12-04	Feet below surface:	64.09
Feet to sea level:	Not Reported	Note:	Not Reported
Level reading date:	1978-10-06	Feet below surface:	64.69
Feet to sea level:	Not Reported	Note:	Not Reported
Level reading date:	1978-08-01	Feet below surface:	66.98
Feet to sea level:	Not Reported	Note:	Not Reported
Level reading date:	1978-06-06	Feet below surface:	67.00
Feet to sea level:	Not Reported	Note:	Not Reported
Level reading date:	1978-04-03	Feet below surface:	68.94
Feet to sea level:	Not Reported	Note:	Not Reported
Level reading date:	1978-02-01	Feet below surface:	81.60
Feet to sea level:	Not Reported	Note:	Not Reported
Level reading date:	1977-12-06	Feet below surface:	83.28
Feet to sea level:	Not Reported	Note:	Not Reported
Level reading date:	1977-11-02	Feet below surface:	82.19
Feet to sea level:	Not Reported	Note:	Not Reported
Level reading date:	1977-10-05	Feet below surface:	81.78
Feet to sea level:	Not Reported	Note:	Not Reported
Level reading date:	1977-09-06	Feet below surface:	79.21
Feet to sea level:	Not Reported	Note:	Not Reported
Level reading date:	1977-08-09	Feet below surface:	77.89
Feet to sea level:	Not Reported	Note:	Not Reported
Level reading date:	1977-07-18	Feet below surface:	77.12
Feet to sea level:	Not Reported	Note:	Not Reported

Level reading date:	1977-05-18	Feet below surface:	63.04
Feet to sea level:	Not Reported	Note:	Not Reported
Level reading date:	1977-04-29	Feet below surface:	62.24
Feet to sea level:	Not Reported	Note:	Not Reported
Level reading date:	1977-03-09	Feet below surface:	61.92
Feet to sea level:	Not Reported	Note:	Not Reported
Level reading date:	1977-02-14	Feet below surface:	61.58
Feet to sea level:	Not Reported	Note:	Not Reported
Level reading date:	1977-01-12	Feet below surface:	61.31
Feet to sea level:	Not Reported	Note:	Not Reported
Level reading date:	1976-12-08	Feet below surface:	61.63
Feet to sea level:	Not Reported	Note:	Not Reported
Level reading date:	1976-11-09	Feet below surface:	65.26
Feet to sea level:	Not Reported	Note:	Not Reported
Level reading date:	1976-10-10	Feet below surface:	64.93
Feet to sea level:	Not Reported	Note:	Not Reported
Level reading date:	1976-09-08	Feet below surface:	65.27
Feet to sea level:	Not Reported	Note:	Not Reported
Level reading date:	1976-08-06	Feet below surface:	60.79
Feet to sea level:	Not Reported	Note:	Not Reported
Level reading date:	1976-07-07	Feet below surface:	63.35
Feet to sea level:	Not Reported	Note:	Not Reported
Level reading date:	1976-06-03	Feet below surface:	59.18
Feet to sea level:	Not Reported	Note:	Not Reported
Level reading date:	1976-05-06	Feet below surface:	59.22
Feet to sea level:	Not Reported	Note:	Not Reported
Level reading date:	1976-04-01	Feet below surface:	60.69
Feet to sea level:	Not Reported	Note:	Not Reported
Level reading date:	1976-03-05	Feet below surface:	59.39
Feet to sea level:	Not Reported	Note:	Not Reported
Level reading date:	1976-02-03	Feet below surface:	61.71
Feet to sea level:	Not Reported	Note:	Not Reported
Level reading date:	1976-01-08	Feet below surface:	68.31
Feet to sea level:	Not Reported	Note:	Not Reported
Level reading date:	1975-12-04	Feet below surface:	62.49
Feet to sea level:	Not Reported	Note:	Not Reported
Level reading date:	1975-11-11	Feet below surface:	61.35
Feet to sea level:	Not Reported	Note:	Not Reported
Level reading date:	1975-10-08	Feet below surface:	62.66
Feet to sea level:	Not Reported	Note:	Not Reported
Level reading date:	1975-09-10	Feet below surface:	66.20
Feet to sea level:	Not Reported	Note:	Not Reported

Level reading date:	1975-08-08	Feet below surface:	73.66
Feet to sea level:	Not Reported	Note:	Not Reported
Level reading date:	1975-07-10	Feet below surface:	67.82
Feet to sea level:	Not Reported	Note:	Not Reported
Level reading date:	1975-06-04	Feet below surface:	66.42
Feet to sea level:	Not Reported	Note:	Not Reported
Level reading date:	1975-05-06	Feet below surface:	65.64
Feet to sea level:	Not Reported	Note:	Not Reported
Level reading date:	1975-04-10	Feet below surface:	68.45
Feet to sea level:	Not Reported	Note:	Not Reported
Level reading date:	1975-03-04	Feet below surface:	76.59
Feet to sea level:	Not Reported	Note:	Not Reported
Level reading date:	1975-02-06	Feet below surface:	76.10
Feet to sea level:	Not Reported	Note:	Not Reported
Level reading date:	1975-01-10	Feet below surface:	76.28
Feet to sea level:	Not Reported	Note:	Not Reported
Level reading date:	1974-12-04	Feet below surface:	78.50
Feet to sea level:	Not Reported	Note:	Not Reported
Level reading date:	1974-11-07	Feet below surface:	80.00
Feet to sea level:	Not Reported	Note:	Not Reported
Level reading date:	1974-10-03	Feet below surface:	82.46
Feet to sea level:	Not Reported	Note:	Not Reported
Level reading date:	1974-09-11	Feet below surface:	81.20
Feet to sea level:	Not Reported	Note:	Not Reported
Level reading date:	1974-08-09	Feet below surface:	77.64
Feet to sea level:	Not Reported	Note:	Not Reported
Level reading date:	1974-07-10	Feet below surface:	71.03
Feet to sea level:	Not Reported	Note:	Not Reported
Level reading date:	1974-06-06	Feet below surface:	71.16
Feet to sea level:	Not Reported		
Note:	A nearby site that taps the same aquifer was being pumped.		
Level reading date:	1974-05-04	Feet below surface:	63.53
Feet to sea level:	Not Reported	Note:	Not Reported
Level reading date:	1974-04-04	Feet below surface:	67.22
Feet to sea level:	Not Reported	Note:	Not Reported
Level reading date:	1974-03-08	Feet below surface:	72.52
Feet to sea level:	Not Reported	Note:	Not Reported
Level reading date:	1974-02-10	Feet below surface:	61.68
Feet to sea level:	Not Reported	Note:	Not Reported
Level reading date:	1974-01-09	Feet below surface:	67.68
Feet to sea level:	Not Reported	Note:	Not Reported
Level reading date:	1973-12-12	Feet below surface:	72.28

Feet to sea level:	Not Reported	Note:	Not Reported
Level reading date:	1973-11-02	Feet below surface:	60.22
Feet to sea level:	Not Reported	Note:	Not Reported
Level reading date:	1973-10-05	Feet below surface:	64.52
Feet to sea level:	Not Reported		
Note:	A nearby site that taps the same aquifer was being pumped.		
Level reading date:	1973-09-05	Feet below surface:	61.93
Feet to sea level:	Not Reported	Note:	Not Reported
Level reading date:	1973-08-03	Feet below surface:	63.19
Feet to sea level:	Not Reported	Note:	Not Reported
Level reading date:	1973-07-05	Feet below surface:	59.92
Feet to sea level:	Not Reported	Note:	Not Reported
Level reading date:	1973-06-06	Feet below surface:	60.57
Feet to sea level:	Not Reported	Note:	Not Reported
Level reading date:	1973-05-08	Feet below surface:	58.72
Feet to sea level:	Not Reported	Note:	Not Reported
Level reading date:	1973-03-06	Feet below surface:	58.42
Feet to sea level:	Not Reported	Note:	Not Reported
Level reading date:	1973-02-06	Feet below surface:	60.14
Feet to sea level:	Not Reported	Note:	Not Reported
Level reading date:	1973-01-05	Feet below surface:	61.26
Feet to sea level:	Not Reported	Note:	Not Reported
Level reading date:	1972-12-05	Feet below surface:	62.42
Feet to sea level:	Not Reported	Note:	Not Reported
Level reading date:	1972-11-03	Feet below surface:	63.57
Feet to sea level:	Not Reported	Note:	Not Reported
Level reading date:	1972-10-04	Feet below surface:	63.98
Feet to sea level:	Not Reported	Note:	Not Reported
Level reading date:	1972-09-01	Feet below surface:	64.97
Feet to sea level:	Not Reported	Note:	Not Reported
Level reading date:	1972-08-02	Feet below surface:	70.29
Feet to sea level:	Not Reported	Note:	Not Reported
Level reading date:	1972-07-05	Feet below surface:	65.68
Feet to sea level:	Not Reported	Note:	Not Reported
Level reading date:	1972-06-02	Feet below surface:	63.00
Feet to sea level:	Not Reported	Note:	Not Reported
Level reading date:	1972-05-02	Feet below surface:	66.31
Feet to sea level:	Not Reported	Note:	Not Reported
Level reading date:	1972-04-07	Feet below surface:	61.01
Feet to sea level:	Not Reported	Note:	Not Reported
Level reading date:	1972-03-02	Feet below surface:	58.60
Feet to sea level:	Not Reported	Note:	Not Reported

Level reading date:	1972-02-02	Feet below surface:	57.07
Feet to sea level:	Not Reported	Note:	Not Reported
Level reading date:	1972-01-04	Feet below surface:	51.57
Feet to sea level:	Not Reported	Note:	Not Reported
Level reading date:	1971-12-03	Feet below surface:	52.94
Feet to sea level:	Not Reported	Note:	Not Reported
Level reading date:	1971-11-02	Feet below surface:	54.50
Feet to sea level:	Not Reported	Note:	Not Reported
Level reading date:	1971-10-05	Feet below surface:	52.24
Feet to sea level:	Not Reported	Note:	Not Reported
Level reading date:	1971-07-06	Feet below surface:	57.29
Feet to sea level:	Not Reported	Note:	Not Reported
Level reading date:	1971-06-02	Feet below surface:	56.02
Feet to sea level:	Not Reported	Note:	Not Reported
Level reading date:	1971-05-04	Feet below surface:	59.07
Feet to sea level:	Not Reported	Note:	Not Reported
Level reading date:	1971-04-06	Feet below surface:	57.61
Feet to sea level:	Not Reported	Note:	Not Reported
Level reading date:	1971-03-17	Feet below surface:	54.02
Feet to sea level:	Not Reported	Note:	Not Reported
Level reading date:	1971-03-09	Feet below surface:	54.92
Feet to sea level:	Not Reported	Note:	Not Reported
Level reading date:	1971-02-09	Feet below surface:	54.76
Feet to sea level:	Not Reported	Note:	Not Reported
Level reading date:	1971-01-08	Feet below surface:	54.81
Feet to sea level:	Not Reported	Note:	Not Reported
Level reading date:	1970-12-09	Feet below surface:	56.70
Feet to sea level:	Not Reported	Note:	Not Reported
Level reading date:	1970-10-08	Feet below surface:	57.28
Feet to sea level:	Not Reported	Note:	Not Reported
Level reading date:	1970-03-31	Feet below surface:	56.47
Feet to sea level:	Not Reported	Note:	Not Reported
Level reading date:	1969-10-27	Feet below surface:	59.92
Feet to sea level:	Not Reported	Note:	Not Reported
Level reading date:	1969-03-24	Feet below surface:	57.48
Feet to sea level:	Not Reported	Note:	Not Reported
Level reading date:	1968-10-08	Feet below surface:	87.66
Feet to sea level:	Not Reported	Note:	The site was being pumped.
Level reading date:	1968-03-20	Feet below surface:	61.13
Feet to sea level:	Not Reported	Note:	Not Reported
Level reading date:	1967-10-19	Feet below surface:	62.17
Feet to sea level:	Not Reported	Note:	Not Reported

Level reading date:	1967-03-21	Feet below surface:	58.99
Feet to sea level:	Not Reported	Note:	Not Reported
Level reading date:	1966-10-19	Feet below surface:	66.15
Feet to sea level:	Not Reported	Note:	Not Reported
Level reading date:	1966-04-25	Feet below surface:	Not Reported
Feet to sea level:	Not Reported	Note:	The site was being pumped.
Level reading date:	1966-03-29	Feet below surface:	Not Reported
Feet to sea level:	Not Reported		
Note:	An obstruction was encountered in the well above the water surface (no water level recorded).		
Level reading date:	1966-02-21	Feet below surface:	Not Reported
Feet to sea level:	Not Reported		
Note:	An obstruction was encountered in the well above the water surface (no water level recorded).		
Level reading date:	1965-11-22	Feet below surface:	62.81
Feet to sea level:	Not Reported	Note:	Not Reported
Level reading date:	1965-10-28	Feet below surface:	Not Reported
Feet to sea level:	Not Reported		
Note:	An obstruction was encountered in the well above the water surface (no water level recorded).		
Level reading date:	1965-09-24	Feet below surface:	Not Reported
Feet to sea level:	Not Reported	Note:	The site was being pumped.
Level reading date:	1965-08-19	Feet below surface:	Not Reported
Feet to sea level:	Not Reported	Note:	The site was being pumped.
Level reading date:	1965-07-26	Feet below surface:	68.14
Feet to sea level:	Not Reported	Note:	Not Reported
Level reading date:	1965-06-28	Feet below surface:	Not Reported
Feet to sea level:	Not Reported	Note:	The site was being pumped.
Level reading date:	1965-05-24	Feet below surface:	Not Reported
Feet to sea level:	Not Reported	Note:	The site was being pumped.
Level reading date:	1965-04-27	Feet below surface:	60.30
Feet to sea level:	Not Reported	Note:	Not Reported
Level reading date:	1965-03-25	Feet below surface:	62.67
Feet to sea level:	Not Reported	Note:	Not Reported
Level reading date:	1965-02-23	Feet below surface:	Not Reported
Feet to sea level:	Not Reported	Note:	The site was being pumped.
Level reading date:	1965-01-25	Feet below surface:	Not Reported
Feet to sea level:	Not Reported		
Note:	An obstruction was encountered in the well above the water surface (no water level recorded).		
Level reading date:	1964-12-28	Feet below surface:	62.00
Feet to sea level:	Not Reported	Note:	Not Reported
Level reading date:	1964-11-23	Feet below surface:	60.73
Feet to sea level:	Not Reported	Note:	Not Reported
Level reading date:	1964-10-26	Feet below surface:	64.26
Feet to sea level:	Not Reported	Note:	Not Reported
Level reading date:	1964-09-22	Feet below surface:	Not Reported

Feet to sea level:	Not Reported	Note:	The site was being pumped.
Level reading date:	1964-08-25	Feet below surface:	70.27
Feet to sea level:	Not Reported	Note:	Not Reported
Level reading date:	1964-07-27	Feet below surface:	71.60
Feet to sea level:	Not Reported	Note:	Not Reported
Level reading date:	1964-06-22	Feet below surface:	Not Reported
Feet to sea level:	Not Reported	Note:	The site was being pumped.
Level reading date:	1964-05-25	Feet below surface:	Not Reported
Feet to sea level:	Not Reported	Note:	The site was being pumped.
Level reading date:	1964-04-23	Feet below surface:	67.24
Feet to sea level:	Not Reported	Note:	Not Reported
Level reading date:	1964-03-25	Feet below surface:	56.50
Feet to sea level:	Not Reported	Note:	Not Reported
Level reading date:	1964-02-24	Feet below surface:	56.16
Feet to sea level:	Not Reported	Note:	Not Reported
Level reading date:	1964-01-20	Feet below surface:	Not Reported
Feet to sea level:	Not Reported		
Note:	An obstruction was encountered in the well above the water surface (no water level recorded).		
Level reading date:	1963-12-18	Feet below surface:	56.12
Feet to sea level:	Not Reported	Note:	Not Reported
Level reading date:	1963-11-21	Feet below surface:	55.30
Feet to sea level:	Not Reported	Note:	Not Reported
Level reading date:	1963-10-22	Feet below surface:	60.97
Feet to sea level:	Not Reported	Note:	Not Reported
Level reading date:	1963-09-24	Feet below surface:	Not Reported
Feet to sea level:	Not Reported	Note:	The site was being pumped.
Level reading date:	1963-08-30	Feet below surface:	Not Reported
Feet to sea level:	Not Reported	Note:	The site was being pumped.
Level reading date:	1963-07-26	Feet below surface:	Not Reported
Feet to sea level:	Not Reported	Note:	The site was being pumped.
Level reading date:	1963-06-27	Feet below surface:	Not Reported
Feet to sea level:	Not Reported	Note:	The site was being pumped.
Level reading date:	1963-05-30	Feet below surface:	53.30
Feet to sea level:	Not Reported	Note:	Not Reported
Level reading date:	1963-04-30	Feet below surface:	50.14
Feet to sea level:	Not Reported	Note:	Not Reported
Level reading date:	1963-03-22	Feet below surface:	51.67
Feet to sea level:	Not Reported	Note:	Not Reported
Level reading date:	1963-02-28	Feet below surface:	58.06
Feet to sea level:	Not Reported	Note:	Not Reported
Level reading date:	1963-01-25	Feet below surface:	59.26
Feet to sea level:	Not Reported	Note:	Not Reported

Level reading date:	1962-12-26	Feet below surface:	57.97
Feet to sea level:	Not Reported	Note:	Not Reported
Level reading date:	1962-11-21	Feet below surface:	Not Reported
Feet to sea level:	Not Reported	Note:	The site was being pumped.
Level reading date:	1962-10-30	Feet below surface:	Not Reported
Feet to sea level:	Not Reported	Note:	The site was being pumped.
Level reading date:	1962-09-21	Feet below surface:	Not Reported
Feet to sea level:	Not Reported	Note:	The site was being pumped.
Level reading date:	1962-08-30	Feet below surface:	82.68
Feet to sea level:	Not Reported	Note:	Not Reported
Level reading date:	1962-07-23	Feet below surface:	Not Reported
Feet to sea level:	Not Reported	Note:	The site was being pumped.
Level reading date:	1962-06-22	Feet below surface:	Not Reported
Feet to sea level:	Not Reported	Note:	The site was being pumped.
Level reading date:	1962-05-30	Feet below surface:	Not Reported
Feet to sea level:	Not Reported	Note:	The site was being pumped.
Level reading date:	1962-04-27	Feet below surface:	Not Reported
Feet to sea level:	Not Reported	Note:	The site was being pumped.
Level reading date:	1962-03-30	Feet below surface:	54.20
Feet to sea level:	Not Reported	Note:	Not Reported
Level reading date:	1962-03-01	Feet below surface:	55.58
Feet to sea level:	Not Reported	Note:	Not Reported
Level reading date:	1962-01-19	Feet below surface:	66.32
Feet to sea level:	Not Reported	Note:	Not Reported
Level reading date:	1961-12-29	Feet below surface:	60.75
Feet to sea level:	Not Reported	Note:	Not Reported
Level reading date:	1961-11-22	Feet below surface:	63.60
Feet to sea level:	Not Reported	Note:	Not Reported
Level reading date:	1961-10-31	Feet below surface:	Not Reported
Feet to sea level:	Not Reported	Note:	The site was being pumped.
Level reading date:	1961-09-29	Feet below surface:	65.67
Feet to sea level:	Not Reported	Note:	Not Reported
Level reading date:	1961-08-22	Feet below surface:	Not Reported
Feet to sea level:	Not Reported	Note:	The site was being pumped.
Level reading date:	1961-07-27	Feet below surface:	85.40
Feet to sea level:	Not Reported	Note:	Not Reported
Level reading date:	1961-06-29	Feet below surface:	Not Reported
Feet to sea level:	Not Reported	Note:	The site was being pumped.
Level reading date:	1961-05-29	Feet below surface:	68.95
Feet to sea level:	Not Reported	Note:	Not Reported
Level reading date:	1961-04-27	Feet below surface:	Not Reported
Feet to sea level:	Not Reported	Note:	The site was being pumped.

Level reading date:	1961-03-31	Feet below surface:	Not Reported
Feet to sea level:	Not Reported	Note:	The site was being pumped.
Level reading date:	1961-02-27	Feet below surface:	62.08
Feet to sea level:	Not Reported	Note:	The site had been pumped recently.
Level reading date:	1961-01-27	Feet below surface:	57.06
Feet to sea level:	Not Reported	Note:	Not Reported
Level reading date:	1961-01-04	Feet below surface:	57.63
Feet to sea level:	Not Reported	Note:	Not Reported
Level reading date:	1960-11-25	Feet below surface:	60.30
Feet to sea level:	Not Reported	Note:	Not Reported
Level reading date:	1960-10-31	Feet below surface:	Not Reported
Feet to sea level:	Not Reported	Note:	The site was being pumped.
Level reading date:	1960-09-30	Feet below surface:	Not Reported
Feet to sea level:	Not Reported	Note:	The site was being pumped.
Level reading date:	1960-08-30	Feet below surface:	Not Reported
Feet to sea level:	Not Reported	Note:	The site was being pumped.
Level reading date:	1960-07-29	Feet below surface:	Not Reported
Feet to sea level:	Not Reported	Note:	The site was being pumped.
Level reading date:	1960-06-23	Feet below surface:	Not Reported
Feet to sea level:	Not Reported	Note:	The site was being pumped.
Level reading date:	1960-05-27	Feet below surface:	Not Reported
Feet to sea level:	Not Reported	Note:	The site was being pumped.
Level reading date:	1960-05-03	Feet below surface:	66.73
Feet to sea level:	Not Reported	Note:	Not Reported
Level reading date:	1960-03-29	Feet below surface:	68.32
Feet to sea level:	Not Reported	Note:	Not Reported
Level reading date:	1960-02-24	Feet below surface:	Not Reported
Feet to sea level:	Not Reported	Note:	The site was being pumped.
Level reading date:	1960-01-29	Feet below surface:	59.63
Feet to sea level:	Not Reported	Note:	Not Reported
Level reading date:	1959-12-30	Feet below surface:	66.07
Feet to sea level:	Not Reported	Note:	Not Reported
Level reading date:	1959-11-25	Feet below surface:	Not Reported
Feet to sea level:	Not Reported	Note:	The site was being pumped.
Level reading date:	1959-10-29	Feet below surface:	Not Reported
Feet to sea level:	Not Reported	Note:	The site was being pumped.
Level reading date:	1959-09-25	Feet below surface:	Not Reported
Feet to sea level:	Not Reported	Note:	The site was being pumped.
Level reading date:	1959-08-24	Feet below surface:	Not Reported
Feet to sea level:	Not Reported	Note:	The site was being pumped.
Level reading date:	1959-07-31	Feet below surface:	Not Reported
Feet to sea level:	Not Reported	Note:	The site was being pumped.

Level reading date:	1959-06-25	Feet below surface:	Not Reported
Feet to sea level:	Not Reported	Note:	The site was being pumped.
Level reading date:	1959-05-29	Feet below surface:	Not Reported
Feet to sea level:	Not Reported	Note:	The site was being pumped.
Level reading date:	1959-04-30	Feet below surface:	60.10
Feet to sea level:	Not Reported	Note:	Not Reported
Level reading date:	1959-04-03	Feet below surface:	60.05
Feet to sea level:	Not Reported	Note:	Not Reported
Level reading date:	1959-02-25	Feet below surface:	61.35
Feet to sea level:	Not Reported	Note:	Not Reported
Level reading date:	1959-01-29	Feet below surface:	63.48
Feet to sea level:	Not Reported	Note:	Not Reported
Level reading date:	1958-12-29	Feet below surface:	70.53
Feet to sea level:	Not Reported	Note:	Not Reported
Level reading date:	1958-11-28	Feet below surface:	71.76
Feet to sea level:	Not Reported	Note:	Not Reported
Level reading date:	1958-10-30	Feet below surface:	Not Reported
Feet to sea level:	Not Reported	Note:	The site was being pumped.
Level reading date:	1958-09-25	Feet below surface:	Not Reported
Feet to sea level:	Not Reported	Note:	The site was being pumped.
Level reading date:	1958-08-29	Feet below surface:	Not Reported
Feet to sea level:	Not Reported	Note:	The site was being pumped.
Level reading date:	1958-07-30	Feet below surface:	Not Reported
Feet to sea level:	Not Reported	Note:	The site was being pumped.
Level reading date:	1958-06-24	Feet below surface:	Not Reported
Feet to sea level:	Not Reported	Note:	The site was being pumped.
Level reading date:	1958-05-26	Feet below surface:	Not Reported
Feet to sea level:	Not Reported	Note:	The site was being pumped.
Level reading date:	1958-04-30	Feet below surface:	71.15
Feet to sea level:	Not Reported	Note:	Not Reported
Level reading date:	1958-03-28	Feet below surface:	63.30
Feet to sea level:	Not Reported	Note:	Not Reported
Level reading date:	1958-02-28	Feet below surface:	64.27
Feet to sea level:	Not Reported	Note:	Not Reported
Level reading date:	1958-01-31	Feet below surface:	65.90
Feet to sea level:	Not Reported	Note:	Not Reported
Level reading date:	1957-12-31	Feet below surface:	67.46
Feet to sea level:	Not Reported	Note:	Not Reported
Level reading date:	1957-11-25	Feet below surface:	74.12
Feet to sea level:	Not Reported	Note:	Not Reported
Level reading date:	1957-10-28	Feet below surface:	75.32
Feet to sea level:	Not Reported	Note:	Not Reported

Level reading date:	1957-10-02	Feet below surface:	90.02
Feet to sea level:	Not Reported	Note:	The site had been pumped recently.
Level reading date:	1957-08-30	Feet below surface:	Not Reported
Feet to sea level:	Not Reported	Note:	The site was being pumped.
Level reading date:	1957-07-24	Feet below surface:	Not Reported
Feet to sea level:	Not Reported	Note:	The site was being pumped.
Level reading date:	1957-06-28	Feet below surface:	83.37
Feet to sea level:	Not Reported	Note:	Not Reported
Level reading date:	1957-05-31	Feet below surface:	Not Reported
Feet to sea level:	Not Reported	Note:	The site was being pumped.
Level reading date:	1957-04-26	Feet below surface:	71.61
Feet to sea level:	Not Reported	Note:	Not Reported
Level reading date:	1957-03-25	Feet below surface:	68.82
Feet to sea level:	Not Reported	Note:	Not Reported
Level reading date:	1957-02-25	Feet below surface:	68.38
Feet to sea level:	Not Reported	Note:	Not Reported
Level reading date:	1957-01-28	Feet below surface:	69.16
Feet to sea level:	Not Reported	Note:	Not Reported
Level reading date:	1956-12-31	Feet below surface:	74.56
Feet to sea level:	Not Reported	Note:	Not Reported
Level reading date:	1956-11-30	Feet below surface:	Not Reported
Feet to sea level:	Not Reported	Note:	The site was being pumped.
Level reading date:	1956-10-29	Feet below surface:	80.43
Feet to sea level:	Not Reported	Note:	Not Reported
Level reading date:	1956-09-25	Feet below surface:	Not Reported
Feet to sea level:	Not Reported	Note:	The site was being pumped.
Level reading date:	1956-08-30	Feet below surface:	Not Reported
Feet to sea level:	Not Reported	Note:	The site was being pumped.
Level reading date:	1956-07-24	Feet below surface:	Not Reported
Feet to sea level:	Not Reported	Note:	The site was being pumped.
Level reading date:	1956-06-25	Feet below surface:	81.78
Feet to sea level:	Not Reported	Note:	Not Reported
Level reading date:	1956-05-28	Feet below surface:	Not Reported
Feet to sea level:	Not Reported	Note:	The site was being pumped.
Level reading date:	1956-04-26	Feet below surface:	71.89
Feet to sea level:	Not Reported	Note:	Not Reported
Level reading date:	1956-03-29	Feet below surface:	77.93
Feet to sea level:	Not Reported	Note:	Not Reported
Level reading date:	1956-02-24	Feet below surface:	73.13
Feet to sea level:	Not Reported	Note:	Not Reported
Level reading date:	1955-04-06	Feet below surface:	79.26
Feet to sea level:	Not Reported	Note:	Not Reported

Level reading date:	1954-11-08	Feet below surface:	96.49
Feet to sea level:	Not Reported	Note:	Not Reported
Level reading date:	1951-04-18	Feet below surface:	Not Reported
Feet to sea level:	Not Reported	Note:	The site was being pumped.
Level reading date:	1946-05-23	Feet below surface:	39.45
Feet to sea level:	Not Reported	Note:	Not Reported

AW323
East
1/2 - 1 Mile
Higher

FED USGS **USGS40000144041**

Organization ID:	USGS-CA		
Organization Name:	USGS California Water Science Center		
Monitor Location:	004N028W16J005S	Type:	Well
Description:	Not Reported	HUC:	18060013
Drainage Area:	Not Reported	Drainage Area Units:	Not Reported
Contrib Drainage Area:	Not Reported	Contrib Drainage Area Unts:	Not Reported
Aquifer:	California Coastal Basin aquifers		
Formation Type:	Not Reported	Aquifer Type:	Not Reported
Construction Date:	19620101	Well Depth:	20
Well Depth Units:	ft	Well Hole Depth:	62
Well Hole Depth Units:	ft		

Ground water levels,Number of Measurements:	109	Level reading date:	2004-12-13
Feet below surface:	8.47	Feet to sea level:	Not Reported
Note:	Not Reported		
Level reading date:	2004-06-22	Feet below surface:	8.13
Feet to sea level:	Not Reported	Note:	Not Reported
Level reading date:	2004-03-15	Feet below surface:	7.95
Feet to sea level:	Not Reported	Note:	Not Reported
Level reading date:	2003-12-15	Feet below surface:	7.72
Feet to sea level:	Not Reported	Note:	Not Reported
Level reading date:	2003-06-12	Feet below surface:	7.67
Feet to sea level:	Not Reported	Note:	Not Reported
Level reading date:	2003-04-03	Feet below surface:	7.74
Feet to sea level:	Not Reported	Note:	Not Reported
Level reading date:	2002-12-18	Feet below surface:	7.83
Feet to sea level:	Not Reported	Note:	Not Reported
Level reading date:	2002-06-19	Feet below surface:	7.37
Feet to sea level:	Not Reported	Note:	Not Reported
Level reading date:	2002-03-05	Feet below surface:	7.94
Feet to sea level:	Not Reported	Note:	Not Reported
Level reading date:	2001-12-12	Feet below surface:	7.94
Feet to sea level:	Not Reported	Note:	Not Reported
Level reading date:	2001-06-19	Feet below surface:	8.03
Feet to sea level:	Not Reported	Note:	Not Reported

Level reading date:	2001-03-20	Feet below surface:	8.53
Feet to sea level:	Not Reported	Note:	Not Reported
Level reading date:	2000-12-11	Feet below surface:	8.82
Feet to sea level:	Not Reported	Note:	Not Reported
Level reading date:	2000-06-27	Feet below surface:	8.94
Feet to sea level:	Not Reported	Note:	Not Reported
Level reading date:	2000-03-27	Feet below surface:	9.24
Feet to sea level:	Not Reported	Note:	Not Reported
Level reading date:	1999-12-20	Feet below surface:	9.18
Feet to sea level:	Not Reported	Note:	Not Reported
Level reading date:	1999-06-30	Feet below surface:	8.55
Feet to sea level:	Not Reported	Note:	Not Reported
Level reading date:	1999-04-13	Feet below surface:	8.92
Feet to sea level:	Not Reported	Note:	Not Reported
Level reading date:	1998-12-15	Feet below surface:	8.67
Feet to sea level:	Not Reported	Note:	Not Reported
Level reading date:	1998-06-30	Feet below surface:	8.74
Feet to sea level:	Not Reported	Note:	Not Reported
Level reading date:	1998-03-23	Feet below surface:	9.12
Feet to sea level:	Not Reported	Note:	Not Reported
Level reading date:	1997-12-09	Feet below surface:	9.33
Feet to sea level:	Not Reported	Note:	Not Reported
Level reading date:	1997-06-24	Feet below surface:	8.45
Feet to sea level:	Not Reported	Note:	Not Reported
Level reading date:	1997-03-14	Feet below surface:	9.10
Feet to sea level:	Not Reported	Note:	Not Reported
Level reading date:	1996-12-19	Feet below surface:	9.45
Feet to sea level:	Not Reported	Note:	Not Reported
Level reading date:	1996-12-02	Feet below surface:	9.64
Feet to sea level:	Not Reported	Note:	Not Reported
Level reading date:	1996-11-04	Feet below surface:	9.59
Feet to sea level:	Not Reported	Note:	Not Reported
Level reading date:	1996-10-01	Feet below surface:	9.54
Feet to sea level:	Not Reported	Note:	Not Reported
Level reading date:	1996-09-10	Feet below surface:	9.53
Feet to sea level:	Not Reported	Note:	Not Reported
Level reading date:	1996-08-19	Feet below surface:	9.52
Feet to sea level:	Not Reported	Note:	Not Reported
Level reading date:	1996-07-10	Feet below surface:	9.52
Feet to sea level:	Not Reported	Note:	Not Reported
Level reading date:	1996-06-25	Feet below surface:	9.53
Feet to sea level:	Not Reported	Note:	Not Reported

Level reading date:	1996-06-13	Feet below surface:	9.60
Feet to sea level:	Not Reported	Note:	Not Reported
Level reading date:	1996-05-08	Feet below surface:	9.72
Feet to sea level:	Not Reported	Note:	Not Reported
Level reading date:	1996-03-20	Feet below surface:	9.92
Feet to sea level:	Not Reported	Note:	Not Reported
Level reading date:	1995-06-19	Feet below surface:	10.43
Feet to sea level:	Not Reported	Note:	Not Reported
Level reading date:	1993-03-17	Feet below surface:	10.72
Feet to sea level:	Not Reported	Note:	Not Reported
Level reading date:	1992-03-05	Feet below surface:	11.22
Feet to sea level:	Not Reported	Note:	Not Reported
Level reading date:	1991-03-11	Feet below surface:	11.89
Feet to sea level:	Not Reported	Note:	Not Reported
Level reading date:	1990-03-21	Feet below surface:	9.88
Feet to sea level:	Not Reported	Note:	Not Reported
Level reading date:	1989-04-02	Feet below surface:	9.86
Feet to sea level:	Not Reported	Note:	Not Reported
Level reading date:	1988-03-14	Feet below surface:	8.08
Feet to sea level:	Not Reported	Note:	Not Reported
Level reading date:	1987-04-10	Feet below surface:	7.97
Feet to sea level:	Not Reported	Note:	Not Reported
Level reading date:	1986-03-24	Feet below surface:	7.87
Feet to sea level:	Not Reported	Note:	Not Reported
Level reading date:	1985-03-19	Feet below surface:	6.76
Feet to sea level:	Not Reported	Note:	Not Reported
Level reading date:	1984-04-12	Feet below surface:	7.41
Feet to sea level:	Not Reported	Note:	Not Reported
Level reading date:	1983-03-31	Feet below surface:	7.01
Feet to sea level:	Not Reported	Note:	Not Reported
Level reading date:	1982-03-23	Feet below surface:	8.55
Feet to sea level:	Not Reported	Note:	Not Reported
Level reading date:	1981-03-25	Feet below surface:	7.87
Feet to sea level:	Not Reported	Note:	Not Reported
Level reading date:	1980-04-08	Feet below surface:	7.40
Feet to sea level:	Not Reported	Note:	Not Reported
Level reading date:	1979-04-09	Feet below surface:	6.48
Feet to sea level:	Not Reported	Note:	Not Reported
Level reading date:	1978-04-12	Feet below surface:	4.47
Feet to sea level:	Not Reported	Note:	Not Reported
Level reading date:	1977-04-15	Feet below surface:	8.60
Feet to sea level:	Not Reported	Note:	Not Reported

Level reading date:	1976-03-24	Feet below surface:	7.85
Feet to sea level:	Not Reported	Note:	Not Reported
Level reading date:	1975-04-07	Feet below surface:	4.90
Feet to sea level:	Not Reported	Note:	Not Reported
Level reading date:	1974-04-01	Feet below surface:	4.90
Feet to sea level:	Not Reported	Note:	Not Reported
Level reading date:	1973-04-11	Feet below surface:	4.20
Feet to sea level:	Not Reported	Note:	Not Reported
Level reading date:	1972-03-08	Feet below surface:	7.51
Feet to sea level:	Not Reported	Note:	Not Reported
Level reading date:	1971-09-13	Feet below surface:	7.63
Feet to sea level:	Not Reported	Note:	Not Reported
Level reading date:	1971-03-17	Feet below surface:	6.35
Feet to sea level:	Not Reported	Note:	Not Reported
Level reading date:	1970-10-08	Feet below surface:	6.85
Feet to sea level:	Not Reported	Note:	Not Reported
Level reading date:	1970-03-31	Feet below surface:	6.45
Feet to sea level:	Not Reported	Note:	Not Reported
Level reading date:	1969-10-27	Feet below surface:	7.74
Feet to sea level:	Not Reported	Note:	Not Reported
Level reading date:	1969-03-24	Feet below surface:	4.03
Feet to sea level:	Not Reported	Note:	Not Reported
Level reading date:	1968-10-08	Feet below surface:	6.99
Feet to sea level:	Not Reported	Note:	Not Reported
Level reading date:	1968-03-20	Feet below surface:	5.56
Feet to sea level:	Not Reported	Note:	Not Reported
Level reading date:	1967-10-19	Feet below surface:	6.90
Feet to sea level:	Not Reported	Note:	Not Reported
Level reading date:	1967-03-21	Feet below surface:	4.76
Feet to sea level:	Not Reported	Note:	Not Reported
Level reading date:	1966-10-19	Feet below surface:	6.80
Feet to sea level:	Not Reported	Note:	Not Reported
Level reading date:	1966-04-25	Feet below surface:	4.98
Feet to sea level:	Not Reported		
Note:	A nearby site that taps the same aquifer was being pumped.		
Level reading date:	1966-03-29	Feet below surface:	4.99
Feet to sea level:	Not Reported	Note:	Not Reported
Level reading date:	1966-02-21	Feet below surface:	4.18
Feet to sea level:	Not Reported	Note:	Not Reported
Level reading date:	1965-11-22	Feet below surface:	4.72
Feet to sea level:	Not Reported	Note:	Not Reported
Level reading date:	1965-10-28	Feet below surface:	6.16

Feet to sea level:	Not Reported	Note:	Not Reported
Level reading date:	1965-09-24	Feet below surface:	5.04
Feet to sea level:	Not Reported		
Note:	A nearby site that taps the same aquifer was being pumped.		
Level reading date:	1965-08-19	Feet below surface:	5.65
Feet to sea level:	Not Reported		
Note:	A nearby site that taps the same aquifer was being pumped.		
Level reading date:	1965-07-26	Feet below surface:	4.68
Feet to sea level:	Not Reported	Note:	Not Reported
Level reading date:	1965-06-28	Feet below surface:	4.92
Feet to sea level:	Not Reported		
Note:	A nearby site that taps the same aquifer was being pumped.		
Level reading date:	1965-05-24	Feet below surface:	4.65
Feet to sea level:	Not Reported		
Note:	A nearby site that taps the same aquifer was being pumped.		
Level reading date:	1965-04-27	Feet below surface:	4.98
Feet to sea level:	Not Reported	Note:	Not Reported
Level reading date:	1965-03-25	Feet below surface:	6.83
Feet to sea level:	Not Reported	Note:	Not Reported
Level reading date:	1965-02-23	Feet below surface:	6.31
Feet to sea level:	Not Reported		
Note:	A nearby site that taps the same aquifer was being pumped.		
Level reading date:	1965-01-25	Feet below surface:	6.91
Feet to sea level:	Not Reported	Note:	Not Reported
Level reading date:	1964-12-28	Feet below surface:	6.80
Feet to sea level:	Not Reported	Note:	Not Reported
Level reading date:	1964-11-23	Feet below surface:	7.23
Feet to sea level:	Not Reported	Note:	Not Reported
Level reading date:	1964-10-26	Feet below surface:	6.70
Feet to sea level:	Not Reported	Note:	Not Reported
Level reading date:	1964-09-22	Feet below surface:	6.45
Feet to sea level:	Not Reported		
Note:	A nearby site that taps the same aquifer was being pumped.		
Level reading date:	1964-08-25	Feet below surface:	6.14
Feet to sea level:	Not Reported	Note:	Not Reported
Level reading date:	1964-07-27	Feet below surface:	6.64
Feet to sea level:	Not Reported	Note:	Not Reported
Level reading date:	1964-06-22	Feet below surface:	5.86
Feet to sea level:	Not Reported		
Note:	A nearby site that taps the same aquifer was being pumped.		
Level reading date:	1964-05-25	Feet below surface:	4.15
Feet to sea level:	Not Reported		
Note:	A nearby site that taps the same aquifer was being pumped.		
Level reading date:	1964-04-23	Feet below surface:	3.60

Feet to sea level:	Not Reported	Note:	Not Reported
Level reading date:	1964-03-25	Feet below surface:	6.00
Feet to sea level:	Not Reported	Note:	Not Reported
Level reading date:	1964-02-21	Feet below surface:	5.78
Feet to sea level:	Not Reported	Note:	Not Reported
Level reading date:	1964-01-20	Feet below surface:	5.66
Feet to sea level:	Not Reported	Note:	Not Reported
Level reading date:	1963-12-18	Feet below surface:	5.37
Feet to sea level:	Not Reported	Note:	Not Reported
Level reading date:	1963-11-21	Feet below surface:	5.00
Feet to sea level:	Not Reported	Note:	Not Reported
Level reading date:	1963-10-22	Feet below surface:	3.70
Feet to sea level:	Not Reported	Note:	Not Reported
Level reading date:	1963-09-24	Feet below surface:	3.60
Feet to sea level:	Not Reported		
Note:	A nearby site that taps the same aquifer was being pumped.		
Level reading date:	1963-08-30	Feet below surface:	3.44
Feet to sea level:	Not Reported	Note:	Not Reported
Level reading date:	1963-07-26	Feet below surface:	3.12
Feet to sea level:	Not Reported	Note:	Not Reported
Level reading date:	1963-06-27	Feet below surface:	6.59
Feet to sea level:	Not Reported		
Note:	A nearby site that taps the same aquifer was being pumped.		
Level reading date:	1963-05-30	Feet below surface:	4.24
Feet to sea level:	Not Reported	Note:	Not Reported
Level reading date:	1963-04-30	Feet below surface:	3.71
Feet to sea level:	Not Reported	Note:	Not Reported
Level reading date:	1963-03-22	Feet below surface:	5.18
Feet to sea level:	Not Reported	Note:	Not Reported
Level reading date:	1963-02-28	Feet below surface:	5.79
Feet to sea level:	Not Reported	Note:	Not Reported
Level reading date:	1963-01-25	Feet below surface:	6.45
Feet to sea level:	Not Reported	Note:	Not Reported
Level reading date:	1962-12-26	Feet below surface:	5.74
Feet to sea level:	Not Reported	Note:	Not Reported
Level reading date:	1962-12-13	Feet below surface:	3.00
Feet to sea level:	Not Reported		
Note:	The water level was affected by stage in nearby surface-water site.		

GEOCHECK® - PHYSICAL SETTING SOURCE MAP FINDINGS

Map ID
Direction
Distance
Elevation | Database | EDR ID Number

AZ324
ENE
1/2 - 1 Mile
Higher

FED USGS **USGS40000144148**

Organization ID:	USGS-CA		
Organization Name:	USGS California Water Science Center		
Monitor Location:	004N028W16H001S	Type:	Well
Description:	Not Reported	HUC:	18060013
Drainage Area:	Not Reported	Drainage Area Units:	Not Reported
Contrib Drainage Area:	Not Reported	Contrib Drainage Area Unts:	Not Reported
Aquifer:	California Coastal Basin aquifers		
Formation Type:	Not Reported	Aquifer Type:	Not Reported
Construction Date:	19300101	Well Depth:	369
Well Depth Units:	ft	Well Hole Depth:	443
Well Hole Depth Units:	ft		

Ground water levels,Number of Measurements:	2	Level reading date:	1933
Feet below surface:	82	Feet to sea level:	Not Reported
Note:	Other conditions existed that would affect the measured water level.		

Level reading date:	1930-11	Feet below surface:	52
Feet to sea level:	Not Reported		
Note:	Other conditions existed that would affect the measured water level.		

AZ325
ENE
1/2 - 1 Mile
Higher

CA WELLS **CAUSGSN00007888**

Well ID:	USGS-342550119483801	Well Type:	UNK
Source:	United States Geological Survey		
Other Name:	USGS-342550119483801	GAMA PFAS Testing:	Not Reported
Groundwater Quality Data:	https://gamagroundwater.waterboards.ca.gov/gama/gamamap/public/GamaDataDisplay.asp?dataset=USGSNEW&samp_date=&global_id=&assigned_name=USGS-342550119483801&store_num=		
GeoTracker Data:	Not Reported		

AY326
NW
1/2 - 1 Mile
Higher

CA WELLS **CAEDF0000079728**

Well ID:	T0608311510-MW-1	Well Type:	MONITORING
Source:	EDF	Other Name:	MW-1
GAMA PFAS Testing:	Not Reported		
Groundwater Quality Data:	https://gamagroundwater.waterboards.ca.gov/gama/gamamap/public/GamaDataDisplay.asp?dataset=EDF&samp_date=&global_id=T0608311510&assigned_name=MW-1&store_num=		
GeoTracker Data:	https://geotracker.waterboards.ca.gov/profile_report.asp?cmd=MWEDFResults&global_id=T0608311510&assigned_name=MW-1		

GEOCHECK® - PHYSICAL SETTING SOURCE MAP FINDINGS

Map ID
Direction
Distance
Elevation | Database | EDR ID Number

AY327
NW
1/2 - 1 Mile
Higher

CA WELLS **CAEDF0000084973**

Well ID:	T0608311510-MW-1A	Well Type:	MONITORING
Source:	EDF	Other Name:	MW-1A
GAMA PFAS Testing:	Not Reported		
Groundwater Quality Data:	https://gamagroundwater.waterboards.ca.gov/gama/gamamap/public/GamaDataDisplay.asp?dataset=EDF&samp_date=&global_id=T0608311510&assigned_name=MW-1A&store_num=		
GeoTracker Data:	https://geotracker.waterboards.ca.gov/profile_report.asp?cmd=MWEDFResults&global_id=T0608311510&assigned_name=MW-1A		

AY328
NW
1/2 - 1 Mile
Higher

CA WELLS **CAEDF0000103205**

Well ID:	T0608311510-MW-1B	Well Type:	MONITORING
Source:	EDF	Other Name:	MW-1B
GAMA PFAS Testing:	Not Reported		
Groundwater Quality Data:	https://gamagroundwater.waterboards.ca.gov/gama/gamamap/public/GamaDataDisplay.asp?dataset=EDF&samp_date=&global_id=T0608311510&assigned_name=MW-1B&store_num=		
GeoTracker Data:	https://geotracker.waterboards.ca.gov/profile_report.asp?cmd=MWEDFResults&global_id=T0608311510&assigned_name=MW-1B		

AW329
East
1/2 - 1 Mile
Higher

CA WELLS **CAUSGSN00000860**

Well ID:	USGS-342539119483501	Well Type:	UNK
Source:	United States Geological Survey		
Other Name:	USGS-342539119483501	GAMA PFAS Testing:	Not Reported
Groundwater Quality Data:	https://gamagroundwater.waterboards.ca.gov/gama/gamamap/public/GamaDataDisplay.asp?dataset=USGSNEW&samp_date=&global_id=&assigned_name=USGS-342539119483501&store_num=		
GeoTracker Data:	Not Reported		

AW330
East
1/2 - 1 Mile
Higher

CA WELLS **CAUSGSN00013951**

Well ID:	USGS-342539119483503	Well Type:	UNK
Source:	United States Geological Survey		
Other Name:	USGS-342539119483503	GAMA PFAS Testing:	Not Reported
Groundwater Quality Data:	https://gamagroundwater.waterboards.ca.gov/gama/gamamap/public/GamaDataDisplay.asp?dataset=USGSNEW&samp_date=&global_id=&assigned_name=USGS-342539119483503&store_num=		
GeoTracker Data:	Not Reported		

Map ID
Direction
Distance
Elevation | Database | EDR ID Number

BA331
NNW
1/2 - 1 Mile
Higher | **FED USGS** | **USGS40000144562**

Organization ID:	USGS-CA		
Organization Name:	USGS California Water Science Center		
Monitor Location:	004N028W08Q001S	Type:	Well
Description:	Not Reported	HUC:	18060013
Drainage Area:	Not Reported	Drainage Area Units:	Not Reported
Contrib Drainage Area:	Not Reported	Contrib Drainage Area Unts:	Not Reported
Aquifer:	California Coastal Basin aquifers		
Formation Type:	Not Reported	Aquifer Type:	Not Reported
Construction Date:	Not Reported	Well Depth:	Not Reported
Well Depth Units:	Not Reported	Well Hole Depth:	350
Well Hole Depth Units:	ft		

332
NNW
1/2 - 1 Mile
Higher | **FED USGS** | **USGS40000144595**

Organization ID:	USGS-CA		
Organization Name:	USGS California Water Science Center		
Monitor Location:	004N028W08K003S	Type:	Well
Description:	Not Reported	HUC:	18060013
Drainage Area:	Not Reported	Drainage Area Units:	Not Reported
Contrib Drainage Area:	Not Reported	Contrib Drainage Area Unts:	Not Reported
Aquifer:	California Coastal Basin aquifers		
Formation Type:	Not Reported	Aquifer Type:	Not Reported
Construction Date:	Not Reported	Well Depth:	Not Reported
Well Depth Units:	Not Reported	Well Hole Depth:	40
Well Hole Depth Units:	ft		

Ground water levels,Number of Measurements:	21	Level reading date:	1941-09-22
Feet below surface:	16.27	Feet to sea level:	Not Reported
Note:	Not Reported		
Level reading date:	1941-09-08	Feet below surface:	16.33
Feet to sea level:	Not Reported	Note:	Not Reported
Level reading date:	1941-08-25	Feet below surface:	16.07
Feet to sea level:	Not Reported	Note:	Not Reported
Level reading date:	1941-08-11	Feet below surface:	15.85
Feet to sea level:	Not Reported	Note:	Not Reported
Level reading date:	1941-08-04	Feet below surface:	16.10
Feet to sea level:	Not Reported	Note:	Not Reported
Level reading date:	1941-07-28	Feet below surface:	15.77
Feet to sea level:	Not Reported	Note:	Not Reported
Level reading date:	1941-07-21	Feet below surface:	15.49
Feet to sea level:	Not Reported	Note:	Not Reported
Level reading date:	1941-07-16	Feet below surface:	14.92

Feet to sea level:	Not Reported	Note:	Not Reported
Level reading date:	1941-07-07	Feet below surface:	13.82
Feet to sea level:	Not Reported	Note:	Not Reported
Level reading date:	1941-06-28	Feet below surface:	13.22
Feet to sea level:	Not Reported	Note:	Not Reported
Level reading date:	1941-06-21	Feet below surface:	12.72
Feet to sea level:	Not Reported	Note:	Not Reported
Level reading date:	1941-06-14	Feet below surface:	12.50
Feet to sea level:	Not Reported	Note:	Not Reported
Level reading date:	1941-06-06	Feet below surface:	12.28
Feet to sea level:	Not Reported	Note:	Not Reported
Level reading date:	1941-06-02	Feet below surface:	12.24
Feet to sea level:	Not Reported	Note:	Not Reported
Level reading date:	1941-05-24	Feet below surface:	12.19
Feet to sea level:	Not Reported	Note:	Not Reported
Level reading date:	1941-05-17	Feet below surface:	12.02
Feet to sea level:	Not Reported	Note:	Not Reported
Level reading date:	1941-05-09	Feet below surface:	11.57
Feet to sea level:	Not Reported	Note:	Not Reported
Level reading date:	1941-04-30	Feet below surface:	11.14
Feet to sea level:	Not Reported	Note:	Not Reported
Level reading date:	1941-04-26	Feet below surface:	10.30
Feet to sea level:	Not Reported	Note:	Not Reported
Level reading date:	1941-04-21	Feet below surface:	11.13
Feet to sea level:	Not Reported	Note:	Not Reported
Level reading date:	1941-04-01	Feet below surface:	11.00
Feet to sea level:	Not Reported	Note:	Not Reported

BB333
NW
1/2 - 1 Mile
Higher

CA WELLS **CAEDF0000032381**

Well ID:	T0608388955-SBSCMW-6	Well Type:	MONITORING
Source:	EDF	Other Name:	SBSCMW-6
GAMA PFAS Testing:	Not Reported		
Groundwater Quality Data:	https://gamagroundwater.waterboards.ca.gov/gama/gamamap/public/GamaDataDisplay.asp?dataset=EDF&samp_date=&global_id=T0608388955&assigned_name=SBSCMW-6&store_num=		
GeoTracker Data:	https://geotracker.waterboards.ca.gov/profile_report.asp?cmd=MWEDFResults&global_id=T0608388955&assigned_name=SBSCMW-6		

GEOCHECK® - PHYSICAL SETTING SOURCE MAP FINDINGS

Map ID
Direction
Distance
Elevation | Database | EDR ID Number

AV334
NNE
1/2 - 1 Mile
Higher

CA WELLS **CAEDF0000102493**

Well ID:	T0608300170-MW6A	Well Type:	MONITORING
Source:	EDF	Other Name:	MW6A
GAMA PFAS Testing:	Not Reported		
Groundwater Quality Data:	https://gamagroundwater.waterboards.ca.gov/gama/gamamap/public/GamaDataDisplay.asp?dataset=EDF&samp_date=&global_id=T0608300170&assigned_name=MW6A&store_num=		
GeoTracker Data:	https://geotracker.waterboards.ca.gov/profile_report.asp?cmd=MWEDFResults&global_id=T0608300170&assigned_name=MW6A		

AV335
NNE
1/2 - 1 Mile
Higher

CA WELLS **CAEDF0000072320**

Well ID:	T10000003309-MW6A	Well Type:	MONITORING
Source:	EDF	Other Name:	MW6A
GAMA PFAS Testing:	Not Reported		
Groundwater Quality Data:	https://gamagroundwater.waterboards.ca.gov/gama/gamamap/public/GamaDataDisplay.asp?dataset=EDF&samp_date=&global_id=T10000003309&assigned_name=MW6A&store_num=		
GeoTracker Data:	https://geotracker.waterboards.ca.gov/profile_report.asp?cmd=MWEDFResults&global_id=T10000003309&assigned_name=MW6A		

AV336
NNE
1/2 - 1 Mile
Higher

CA WELLS **CAEDF0000059236**

Well ID:	T0608300170-MW6B	Well Type:	MONITORING
Source:	EDF	Other Name:	MW6B
GAMA PFAS Testing:	Not Reported		
Groundwater Quality Data:	https://gamagroundwater.waterboards.ca.gov/gama/gamamap/public/GamaDataDisplay.asp?dataset=EDF&samp_date=&global_id=T0608300170&assigned_name=MW6B&store_num=		
GeoTracker Data:	https://geotracker.waterboards.ca.gov/profile_report.asp?cmd=MWEDFResults&global_id=T0608300170&assigned_name=MW6B		

AV337
NNE
1/2 - 1 Mile
Higher

CA WELLS **CAEDF0000125144**

Well ID:	T0608300170-MW6	Well Type:	MONITORING
Source:	EDF	Other Name:	MW6
GAMA PFAS Testing:	Not Reported		
Groundwater Quality Data:	https://gamagroundwater.waterboards.ca.gov/gama/gamamap/public/GamaDataDisplay.asp?dataset=EDF&samp_date=&global_id=T0608300170&assigned_name=MW6&store_num=		
GeoTracker Data:	https://geotracker.waterboards.ca.gov/profile_report.asp?cmd=MWEDFResults&global_id=T0608300170&assigned_name=MW6		

Map ID
Direction
Distance
Elevation | Database | EDR ID Number

AV338
NNE
1/2 - 1 Mile
Higher

CA WELLS **CAEDF0000113306**

Well ID:	T10000003309-MW6B	Well Type:	MONITORING
Source:	EDF	Other Name:	MW6B
GAMA PFAS Testing:	Not Reported		
Groundwater Quality Data:	https://gamagroundwater.waterboards.ca.gov/gama/gamamap/public/GamaDataDisplay.asp?dataset=EDF&samp_date=&global_id=T10000003309&assigned_name=MW6B&store_num=		
GeoTracker Data:	https://geotracker.waterboards.ca.gov/profile_report.asp?cmd=MWEDFResults&global_id=T10000003309&assigned_name=MW6B		

339
NE
1/2 - 1 Mile
Higher

FED USGS **USGS40000144407**

Organization ID:	USGS-CA		
Organization Name:	USGS California Water Science Center		
Monitor Location:	004N028W09Q006S	Type:	Well
Description:	Not Reported	HUC:	18060013
Drainage Area:	Not Reported	Drainage Area Units:	Not Reported
Contrib Drainage Area:	Not Reported	Contrib Drainage Area Unts:	Not Reported
Aquifer:	California Coastal Basin aquifers		
Formation Type:	Not Reported	Aquifer Type:	Not Reported
Construction Date:	Not Reported	Well Depth:	283
Well Depth Units:	ft	Well Hole Depth:	306
Well Hole Depth Units:	ft		

Ground water levels,Number of Measurements:	129	Level reading date:	1984-10-01
Feet below surface:	83.55	Feet to sea level:	Not Reported
Note:	Not Reported		

Level reading date:	1984-08-01	Feet below surface:	81.48
Feet to sea level:	Not Reported	Note:	Not Reported
Level reading date:	1984-06-01	Feet below surface:	77.51
Feet to sea level:	Not Reported	Note:	Not Reported
Level reading date:	1984-04-02	Feet below surface:	70.55
Feet to sea level:	Not Reported	Note:	Not Reported
Level reading date:	1984-02-02	Feet below surface:	72.30
Feet to sea level:	Not Reported	Note:	Not Reported
Level reading date:	1983-12-01	Feet below surface:	75.14
Feet to sea level:	Not Reported	Note:	Not Reported
Level reading date:	1983-09-30	Feet below surface:	79.96
Feet to sea level:	Not Reported	Note:	Not Reported
Level reading date:	1983-08-01	Feet below surface:	80.51
Feet to sea level:	Not Reported	Note:	Not Reported
Level reading date:	1983-06-01	Feet below surface:	80.52
Feet to sea level:	Not Reported	Note:	Not Reported

Level reading date:	1983-04-29	Feet below surface:	81.21
Feet to sea level:	Not Reported	Note:	Not Reported
Level reading date:	1983-04-01	Feet below surface:	82.43
Feet to sea level:	Not Reported	Note:	Not Reported
Level reading date:	1983-03-02	Feet below surface:	83.50
Feet to sea level:	Not Reported	Note:	Not Reported
Level reading date:	1983-02-01	Feet below surface:	85.91
Feet to sea level:	Not Reported	Note:	Not Reported
Level reading date:	1982-12-01	Feet below surface:	89.75
Feet to sea level:	Not Reported	Note:	Not Reported
Level reading date:	1982-10-01	Feet below surface:	92.26
Feet to sea level:	Not Reported	Note:	Not Reported
Level reading date:	1982-08-02	Feet below surface:	91.68
Feet to sea level:	Not Reported	Note:	Not Reported
Level reading date:	1982-06-01	Feet below surface:	86.58
Feet to sea level:	Not Reported	Note:	Not Reported
Level reading date:	1982-04-01	Feet below surface:	85.18
Feet to sea level:	Not Reported	Note:	Not Reported
Level reading date:	1982-02-01	Feet below surface:	85.20
Feet to sea level:	Not Reported	Note:	Not Reported
Level reading date:	1981-12-02	Feet below surface:	86.75
Feet to sea level:	Not Reported	Note:	Not Reported
Level reading date:	1981-09-29	Feet below surface:	88.10
Feet to sea level:	Not Reported	Note:	Not Reported
Level reading date:	1981-08-04	Feet below surface:	88.22
Feet to sea level:	Not Reported	Note:	Not Reported
Level reading date:	1981-06-03	Feet below surface:	86.41
Feet to sea level:	Not Reported	Note:	Not Reported
Level reading date:	1981-04-03	Feet below surface:	90.34
Feet to sea level:	Not Reported	Note:	Not Reported
Level reading date:	1981-02-03	Feet below surface:	88.05
Feet to sea level:	Not Reported	Note:	Not Reported
Level reading date:	1980-12-03	Feet below surface:	83.85
Feet to sea level:	Not Reported	Note:	Not Reported
Level reading date:	1980-10-02	Feet below surface:	80.54
Feet to sea level:	Not Reported	Note:	Not Reported
Level reading date:	1980-08-01	Feet below surface:	78.75
Feet to sea level:	Not Reported	Note:	Not Reported
Level reading date:	1980-06-02	Feet below surface:	79.27
Feet to sea level:	Not Reported	Note:	Not Reported
Level reading date:	1980-04-01	Feet below surface:	81.23
Feet to sea level:	Not Reported	Note:	Not Reported

Level reading date:	1980-02-04	Feet below surface:	85.95
Feet to sea level:	Not Reported	Note:	Not Reported
Level reading date:	1979-12-03	Feet below surface:	87.39
Feet to sea level:	Not Reported	Note:	Not Reported
Level reading date:	1979-10-02	Feet below surface:	85.67
Feet to sea level:	Not Reported	Note:	Not Reported
Level reading date:	1979-08-02	Feet below surface:	83.75
Feet to sea level:	Not Reported	Note:	Not Reported
Level reading date:	1979-06-04	Feet below surface:	78.33
Feet to sea level:	Not Reported	Note:	Not Reported
Level reading date:	1979-04-02	Feet below surface:	76.77
Feet to sea level:	Not Reported	Note:	Not Reported
Level reading date:	1979-02-01	Feet below surface:	79.41
Feet to sea level:	Not Reported	Note:	Not Reported
Level reading date:	1978-12-01	Feet below surface:	80.98
Feet to sea level:	Not Reported	Note:	Not Reported
Level reading date:	1978-10-06	Feet below surface:	82.40
Feet to sea level:	Not Reported	Note:	Not Reported
Level reading date:	1978-08-01	Feet below surface:	84.43
Feet to sea level:	Not Reported	Note:	Not Reported
Level reading date:	1978-06-06	Feet below surface:	85.05
Feet to sea level:	Not Reported	Note:	Not Reported
Level reading date:	1978-04-03	Feet below surface:	87.83
Feet to sea level:	Not Reported	Note:	Not Reported
Level reading date:	1978-02-01	Feet below surface:	91.72
Feet to sea level:	Not Reported	Note:	Not Reported
Level reading date:	1977-12-06	Feet below surface:	91.35
Feet to sea level:	Not Reported	Note:	Not Reported
Level reading date:	1977-11-02	Feet below surface:	90.21
Feet to sea level:	Not Reported	Note:	Not Reported
Level reading date:	1977-10-05	Feet below surface:	91.44
Feet to sea level:	Not Reported	Note:	Not Reported
Level reading date:	1977-09-06	Feet below surface:	88.57
Feet to sea level:	Not Reported	Note:	Not Reported
Level reading date:	1977-08-09	Feet below surface:	87.57
Feet to sea level:	Not Reported	Note:	Not Reported
Level reading date:	1977-07-15	Feet below surface:	86.53
Feet to sea level:	Not Reported	Note:	Not Reported
Level reading date:	1977-06-20	Feet below surface:	84.74
Feet to sea level:	Not Reported	Note:	Not Reported
Level reading date:	1977-05-18	Feet below surface:	82.14
Feet to sea level:	Not Reported	Note:	Not Reported

Level reading date:	1977-04-28	Feet below surface:	80.48
Feet to sea level:	Not Reported	Note:	Not Reported
Level reading date:	1977-03-09	Feet below surface:	78.11
Feet to sea level:	Not Reported	Note:	Not Reported
Level reading date:	1977-02-14	Feet below surface:	77.57
Feet to sea level:	Not Reported	Note:	Not Reported
Level reading date:	1977-01-12	Feet below surface:	77.19
Feet to sea level:	Not Reported	Note:	Not Reported
Level reading date:	1976-12-09	Feet below surface:	76.25
Feet to sea level:	Not Reported	Note:	Not Reported
Level reading date:	1976-11-09	Feet below surface:	75.93
Feet to sea level:	Not Reported	Note:	Not Reported
Level reading date:	1976-10-13	Feet below surface:	74.22
Feet to sea level:	Not Reported	Note:	Not Reported
Level reading date:	1976-09-02	Feet below surface:	75.35
Feet to sea level:	Not Reported	Note:	Not Reported
Level reading date:	1976-08-06	Feet below surface:	74.63
Feet to sea level:	Not Reported	Note:	Not Reported
Level reading date:	1976-07-07	Feet below surface:	74.20
Feet to sea level:	Not Reported	Note:	Not Reported
Level reading date:	1976-06-03	Feet below surface:	72.73
Feet to sea level:	Not Reported	Note:	Not Reported
Level reading date:	1976-05-06	Feet below surface:	74.04
Feet to sea level:	Not Reported	Note:	Not Reported
Level reading date:	1976-04-02	Feet below surface:	74.19
Feet to sea level:	Not Reported	Note:	Not Reported
Level reading date:	1976-03-05	Feet below surface:	74.22
Feet to sea level:	Not Reported	Note:	Not Reported
Level reading date:	1976-02-03	Feet below surface:	75.37
Feet to sea level:	Not Reported	Note:	Not Reported
Level reading date:	1976-01-08	Feet below surface:	73.84
Feet to sea level:	Not Reported	Note:	Not Reported
Level reading date:	1975-12-04	Feet below surface:	75.22
Feet to sea level:	Not Reported	Note:	Not Reported
Level reading date:	1975-11-11	Feet below surface:	76.60
Feet to sea level:	Not Reported	Note:	Not Reported
Level reading date:	1975-10-09	Feet below surface:	77.07
Feet to sea level:	Not Reported	Note:	Not Reported
Level reading date:	1975-09-10	Feet below surface:	77.65
Feet to sea level:	Not Reported	Note:	Not Reported
Level reading date:	1975-08-08	Feet below surface:	78.50
Feet to sea level:	Not Reported	Note:	Not Reported

Level reading date:	1975-07-11	Feet below surface:	78.38
Feet to sea level:	Not Reported	Note:	Not Reported
Level reading date:	1975-06-05	Feet below surface:	79.30
Feet to sea level:	Not Reported	Note:	Not Reported
Level reading date:	1975-05-06	Feet below surface:	80.02
Feet to sea level:	Not Reported	Note:	Not Reported
Level reading date:	1975-04-14	Feet below surface:	84.80
Feet to sea level:	Not Reported	Note:	Not Reported
Level reading date:	1975-03-06	Feet below surface:	85.40
Feet to sea level:	Not Reported	Note:	Not Reported
Level reading date:	1975-02-07	Feet below surface:	85.10
Feet to sea level:	Not Reported	Note:	Not Reported
Level reading date:	1975-01-10	Feet below surface:	84.17
Feet to sea level:	Not Reported	Note:	Not Reported
Level reading date:	1974-12-04	Feet below surface:	82.80
Feet to sea level:	Not Reported	Note:	Not Reported
Level reading date:	1974-11-07	Feet below surface:	81.59
Feet to sea level:	Not Reported	Note:	Not Reported
Level reading date:	1974-10-03	Feet below surface:	81.20
Feet to sea level:	Not Reported	Note:	Not Reported
Level reading date:	1974-09-11	Feet below surface:	79.82
Feet to sea level:	Not Reported	Note:	Not Reported
Level reading date:	1974-08-09	Feet below surface:	77.96
Feet to sea level:	Not Reported	Note:	Not Reported
Level reading date:	1974-07-08	Feet below surface:	75.18
Feet to sea level:	Not Reported	Note:	Not Reported
Level reading date:	1974-06-05	Feet below surface:	73.56
Feet to sea level:	Not Reported	Note:	Not Reported
Level reading date:	1974-05-04	Feet below surface:	73.05
Feet to sea level:	Not Reported	Note:	Not Reported
Level reading date:	1974-03-08	Feet below surface:	74.02
Feet to sea level:	Not Reported	Note:	Not Reported
Level reading date:	1974-02-10	Feet below surface:	70.65
Feet to sea level:	Not Reported	Note:	Not Reported
Level reading date:	1974-01-09	Feet below surface:	71.73
Feet to sea level:	Not Reported	Note:	Not Reported
Level reading date:	1973-12-12	Feet below surface:	72.30
Feet to sea level:	Not Reported	Note:	Not Reported
Level reading date:	1973-11-02	Feet below surface:	67.94
Feet to sea level:	Not Reported	Note:	Not Reported
Level reading date:	1973-10-05	Feet below surface:	67.92
Feet to sea level:	Not Reported	Note:	Not Reported

Level reading date:	1973-09-05	Feet below surface:	68.23
Feet to sea level:	Not Reported	Note:	Not Reported
Level reading date:	1973-08-03	Feet below surface:	67.94
Feet to sea level:	Not Reported	Note:	Not Reported
Level reading date:	1973-07-05	Feet below surface:	66.91
Feet to sea level:	Not Reported	Note:	Not Reported
Level reading date:	1973-06-06	Feet below surface:	65.72
Feet to sea level:	Not Reported	Note:	Not Reported
Level reading date:	1973-05-03	Feet below surface:	65.43
Feet to sea level:	Not Reported	Note:	Not Reported
Level reading date:	1973-04-06	Feet below surface:	65.66
Feet to sea level:	Not Reported	Note:	Not Reported
Level reading date:	1973-03-06	Feet below surface:	66.56
Feet to sea level:	Not Reported	Note:	Not Reported
Level reading date:	1973-02-06	Feet below surface:	67.00
Feet to sea level:	Not Reported	Note:	Not Reported
Level reading date:	1973-01-05	Feet below surface:	67.48
Feet to sea level:	Not Reported	Note:	Not Reported
Level reading date:	1972-12-05	Feet below surface:	66.88
Feet to sea level:	Not Reported	Note:	Not Reported
Level reading date:	1972-11-03	Feet below surface:	67.97
Feet to sea level:	Not Reported	Note:	Not Reported
Level reading date:	1972-10-04	Feet below surface:	67.35
Feet to sea level:	Not Reported	Note:	Not Reported
Level reading date:	1972-09-01	Feet below surface:	66.97
Feet to sea level:	Not Reported	Note:	Not Reported
Level reading date:	1972-08-02	Feet below surface:	66.88
Feet to sea level:	Not Reported	Note:	Not Reported
Level reading date:	1972-07-05	Feet below surface:	66.50
Feet to sea level:	Not Reported	Note:	Not Reported
Level reading date:	1972-06-02	Feet below surface:	65.34
Feet to sea level:	Not Reported	Note:	Not Reported
Level reading date:	1972-05-02	Feet below surface:	63.85
Feet to sea level:	Not Reported	Note:	Not Reported
Level reading date:	1972-04-07	Feet below surface:	63.82
Feet to sea level:	Not Reported	Note:	Not Reported
Level reading date:	1972-03-02	Feet below surface:	62.92
Feet to sea level:	Not Reported	Note:	Not Reported
Level reading date:	1972-02-02	Feet below surface:	61.77
Feet to sea level:	Not Reported	Note:	Not Reported
Level reading date:	1972-01-04	Feet below surface:	61.53
Feet to sea level:	Not Reported	Note:	Not Reported

Level reading date:	1971-12-03	Feet below surface:	61.85
Feet to sea level:	Not Reported	Note:	Not Reported
Level reading date:	1971-11-02	Feet below surface:	62.58
Feet to sea level:	Not Reported	Note:	Not Reported
Level reading date:	1971-10-05	Feet below surface:	63.26
Feet to sea level:	Not Reported	Note:	Not Reported
Level reading date:	1971-09-03	Feet below surface:	64.00
Feet to sea level:	Not Reported	Note:	Not Reported
Level reading date:	1971-08-07	Feet below surface:	63.72
Feet to sea level:	Not Reported	Note:	Not Reported
Level reading date:	1971-07-06	Feet below surface:	63.08
Feet to sea level:	Not Reported	Note:	Not Reported
Level reading date:	1971-06-02	Feet below surface:	62.40
Feet to sea level:	Not Reported	Note:	Not Reported
Level reading date:	1971-05-04	Feet below surface:	62.54
Feet to sea level:	Not Reported	Note:	Not Reported
Level reading date:	1971-04-06	Feet below surface:	61.78
Feet to sea level:	Not Reported	Note:	Not Reported
Level reading date:	1971-03-09	Feet below surface:	61.72
Feet to sea level:	Not Reported	Note:	Not Reported
Level reading date:	1971-02-09	Feet below surface:	61.81
Feet to sea level:	Not Reported	Note:	Not Reported
Level reading date:	1971-01-07	Feet below surface:	62.32
Feet to sea level:	Not Reported	Note:	Not Reported
Level reading date:	1970-12-10	Feet below surface:	62.00
Feet to sea level:	Not Reported	Note:	Not Reported
Level reading date:	1956-04-10	Feet below surface:	85.76
Feet to sea level:	Not Reported	Note:	Not Reported
Level reading date:	1955-04-05	Feet below surface:	87.42
Feet to sea level:	Not Reported	Note:	Not Reported

AV340
NNE
1/2 - 1 Mile
Higher

CA WELLS **CAEDF0000101211**

Well ID:	T10000003309-MW1B	Well Type:	MONITORING
Source:	EDF	Other Name:	MW1B
GAMA PFAS Testing:	Not Reported		
Groundwater Quality Data:	https://gamagroundwater.waterboards.ca.gov/gama/gamamap/public/GamaDataDisplay.asp?dataset=EDF&samp_date=&global_id=T10000003309&assigned_name=MW1B&store_num=		
GeoTracker Data:	https://geotracker.waterboards.ca.gov/profile_report.asp?cmd=MWEDFResults&global_id=T10000003309&assigned_name=MW1B		

GEOCHECK® - PHYSICAL SETTING SOURCE MAP FINDINGS

Map ID
Direction
Distance
Elevation | Database | EDR ID Number

AV341
NNE
1/2 - 1 Mile
Higher

CA WELLS **CAEDF0000130422**

Well ID:	T0608300170-MW1	Well Type:	MONITORING
Source:	EDF	Other Name:	MW1
GAMA PFAS Testing:	Not Reported		
Groundwater Quality Data:	https://gamagroundwater.waterboards.ca.gov/gama/gamamap/public/GamaDataDisplay.asp?dataset=EDF&samp_date=&global_id=T0608300170&assigned_name=MW1&store_num=		
GeoTracker Data:	https://geotracker.waterboards.ca.gov/profile_report.asp?cmd=MWEDFResults&global_id=T0608300170&assigned_name=MW1		

AV342
NNE
1/2 - 1 Mile
Higher

CA WELLS **CAEDF0000042290**

Well ID:	T0608300170-MW1A	Well Type:	MONITORING
Source:	EDF	Other Name:	MW1A
GAMA PFAS Testing:	Not Reported		
Groundwater Quality Data:	https://gamagroundwater.waterboards.ca.gov/gama/gamamap/public/GamaDataDisplay.asp?dataset=EDF&samp_date=&global_id=T0608300170&assigned_name=MW1A&store_num=		
GeoTracker Data:	https://geotracker.waterboards.ca.gov/profile_report.asp?cmd=MWEDFResults&global_id=T0608300170&assigned_name=MW1A		

AV343
NNE
1/2 - 1 Mile
Higher

CA WELLS **CAEDF0000050140**

Well ID:	T0608300170-MW1B	Well Type:	MONITORING
Source:	EDF	Other Name:	MW1B
GAMA PFAS Testing:	Not Reported		
Groundwater Quality Data:	https://gamagroundwater.waterboards.ca.gov/gama/gamamap/public/GamaDataDisplay.asp?dataset=EDF&samp_date=&global_id=T0608300170&assigned_name=MW1B&store_num=		
GeoTracker Data:	https://geotracker.waterboards.ca.gov/profile_report.asp?cmd=MWEDFResults&global_id=T0608300170&assigned_name=MW1B		

AV344
NNE
1/2 - 1 Mile
Higher

CA WELLS **CAEDF0000039323**

Well ID:	T0608300170-MW8A	Well Type:	MONITORING
Source:	EDF	Other Name:	MW8A
GAMA PFAS Testing:	Not Reported		
Groundwater Quality Data:	https://gamagroundwater.waterboards.ca.gov/gama/gamamap/public/GamaDataDisplay.asp?dataset=EDF&samp_date=&global_id=T0608300170&assigned_name=MW8A&store_num=		
GeoTracker Data:	https://geotracker.waterboards.ca.gov/profile_report.asp?cmd=MWEDFResults&global_id=T0608300170&assigned_name=MW8A		

Map ID
Direction
Distance
Elevation | Database | EDR ID Number

AV345
NNE
1/2 - 1 Mile
Higher

CA WELLS **CAEDF0000020699**

Well ID:	T10000003309-MW8B	Well Type:	MONITORING
Source:	EDF	Other Name:	MW8B
GAMA PFAS Testing:	Not Reported		
Groundwater Quality Data:	https://gamagroundwater.waterboards.ca.gov/gama/gamamap/public/GamaDataDisplay.asp?dataset=EDF&samp_date=&global_id=T10000003309&assigned_name=MW8B&store_num=		
GeoTracker Data:	https://geotracker.waterboards.ca.gov/profile_report.asp?cmd=MWEDFResults&global_id=T10000003309&assigned_name=MW8B		

AV346
NNE
1/2 - 1 Mile
Higher

CA WELLS **CAEDF0000048194**

Well ID:	T0608300170-MW8B	Well Type:	MONITORING
Source:	EDF	Other Name:	MW8B
GAMA PFAS Testing:	Not Reported		
Groundwater Quality Data:	https://gamagroundwater.waterboards.ca.gov/gama/gamamap/public/GamaDataDisplay.asp?dataset=EDF&samp_date=&global_id=T0608300170&assigned_name=MW8B&store_num=		
GeoTracker Data:	https://geotracker.waterboards.ca.gov/profile_report.asp?cmd=MWEDFResults&global_id=T0608300170&assigned_name=MW8B		

AV347
NNE
1/2 - 1 Mile
Higher

CA WELLS **CAEDF0000090743**

Well ID:	T0608300170-MW5	Well Type:	MONITORING
Source:	EDF	Other Name:	MW5
GAMA PFAS Testing:	Not Reported		
Groundwater Quality Data:	https://gamagroundwater.waterboards.ca.gov/gama/gamamap/public/GamaDataDisplay.asp?dataset=EDF&samp_date=&global_id=T0608300170&assigned_name=MW5&store_num=		
GeoTracker Data:	https://geotracker.waterboards.ca.gov/profile_report.asp?cmd=MWEDFResults&global_id=T0608300170&assigned_name=MW5		

AX348
NNE
1/2 - 1 Mile
Higher

CA WELLS **CAEDF0000092790**

Well ID:	T0608300170-MW2	Well Type:	MONITORING
Source:	EDF	Other Name:	MW2
GAMA PFAS Testing:	Not Reported		
Groundwater Quality Data:	https://gamagroundwater.waterboards.ca.gov/gama/gamamap/public/GamaDataDisplay.asp?dataset=EDF&samp_date=&global_id=T0608300170&assigned_name=MW2&store_num=		
GeoTracker Data:	https://geotracker.waterboards.ca.gov/profile_report.asp?cmd=MWEDFResults&global_id=T0608300170&assigned_name=MW2		

GEOCHECK® - PHYSICAL SETTING SOURCE MAP FINDINGS

Map ID
Direction
Distance
Elevation | Database | EDR ID Number

AX349
NNE
1/2 - 1 Mile
Higher

CA WELLS **CAEDF0000122400**

Well ID:	T0608300170-MW2A	Well Type:	MONITORING
Source:	EDF	Other Name:	MW2A
GAMA PFAS Testing:	Not Reported		
Groundwater Quality Data:	https://gamagroundwater.waterboards.ca.gov/gama/gamamap/public/GamaDataDisplay.asp?dataset=EDF&samp_date=&global_id=T0608300170&assigned_name=MW2A&store_num=		
GeoTracker Data:	https://geotracker.waterboards.ca.gov/profile_report.asp?cmd=MWEDFResults&global_id=T0608300170&assigned_name=MW2A		

AX350
NNE
1/2 - 1 Mile
Higher

CA WELLS **CAEDF0000015888**

Well ID:	T0608300170-MW2B	Well Type:	MONITORING
Source:	EDF	Other Name:	MW2B
GAMA PFAS Testing:	Not Reported		
Groundwater Quality Data:	https://gamagroundwater.waterboards.ca.gov/gama/gamamap/public/GamaDataDisplay.asp?dataset=EDF&samp_date=&global_id=T0608300170&assigned_name=MW2B&store_num=		
GeoTracker Data:	https://geotracker.waterboards.ca.gov/profile_report.asp?cmd=MWEDFResults&global_id=T0608300170&assigned_name=MW2B		

AX351
NNE
1/2 - 1 Mile
Higher

CA WELLS **CAEDF0000085044**

Well ID:	T0608300170-MW4	Well Type:	MONITORING
Source:	EDF	Other Name:	MW4
GAMA PFAS Testing:	Not Reported		
Groundwater Quality Data:	https://gamagroundwater.waterboards.ca.gov/gama/gamamap/public/GamaDataDisplay.asp?dataset=EDF&samp_date=&global_id=T0608300170&assigned_name=MW4&store_num=		
GeoTracker Data:	https://geotracker.waterboards.ca.gov/profile_report.asp?cmd=MWEDFResults&global_id=T0608300170&assigned_name=MW4		

BB352
NW
1/2 - 1 Mile
Higher

CA WELLS **CAEDF0000000347**

Well ID:	T0608388955-SBSCMW-5	Well Type:	MONITORING
Source:	EDF	Other Name:	SBSCMW-5
GAMA PFAS Testing:	Not Reported		
Groundwater Quality Data:	https://gamagroundwater.waterboards.ca.gov/gama/gamamap/public/GamaDataDisplay.asp?dataset=EDF&samp_date=&global_id=T0608388955&assigned_name=SBSCMW-5&store_num=		
GeoTracker Data:	https://geotracker.waterboards.ca.gov/profile_report.asp?cmd=MWEDFResults&global_id=T0608388955&assigned_name=SBSCMW-5		

GEOCHECK® - PHYSICAL SETTING SOURCE MAP FINDINGS

Map ID
Direction
Distance
Elevation | Database | EDR ID Number

AV353
NNE
1/2 - 1 Mile
Higher

CA WELLS **CAEDF0000108434**

Well ID:	T10000003309-MW3B	Well Type:	MONITORING
Source:	EDF	Other Name:	MW3B
GAMA PFAS Testing:	Not Reported		
Groundwater Quality Data:	https://gamagroundwater.waterboards.ca.gov/gama/gamamap/public/GamaDataDisplay.asp?dataset=EDF&samp_date=&global_id=T10000003309&assigned_name=MW3B&store_num=		
GeoTracker Data:	https://geotracker.waterboards.ca.gov/profile_report.asp?cmd=MWEDFResults&global_id=T10000003309&assigned_name=MW3B		

AV354
NNE
1/2 - 1 Mile
Higher

CA WELLS **CAEDF0000046394**

Well ID:	T0608300170-MW3B	Well Type:	MONITORING
Source:	EDF	Other Name:	MW3B
GAMA PFAS Testing:	Not Reported		
Groundwater Quality Data:	https://gamagroundwater.waterboards.ca.gov/gama/gamamap/public/GamaDataDisplay.asp?dataset=EDF&samp_date=&global_id=T0608300170&assigned_name=MW3B&store_num=		
GeoTracker Data:	https://geotracker.waterboards.ca.gov/profile_report.asp?cmd=MWEDFResults&global_id=T0608300170&assigned_name=MW3B		

AV355
NNE
1/2 - 1 Mile
Higher

CA WELLS **CAEDF0000040722**

Well ID:	T10000003309-MW3A	Well Type:	MONITORING
Source:	EDF	Other Name:	MW3A
GAMA PFAS Testing:	Not Reported		
Groundwater Quality Data:	https://gamagroundwater.waterboards.ca.gov/gama/gamamap/public/GamaDataDisplay.asp?dataset=EDF&samp_date=&global_id=T10000003309&assigned_name=MW3A&store_num=		
GeoTracker Data:	https://geotracker.waterboards.ca.gov/profile_report.asp?cmd=MWEDFResults&global_id=T10000003309&assigned_name=MW3A		

AV356
NNE
1/2 - 1 Mile
Higher

CA WELLS **CAEDF0000119073**

Well ID:	T0608300170-MW3	Well Type:	MONITORING
Source:	EDF	Other Name:	MW3
GAMA PFAS Testing:	Not Reported		
Groundwater Quality Data:	https://gamagroundwater.waterboards.ca.gov/gama/gamamap/public/GamaDataDisplay.asp?dataset=EDF&samp_date=&global_id=T0608300170&assigned_name=MW3&store_num=		
GeoTracker Data:	https://geotracker.waterboards.ca.gov/profile_report.asp?cmd=MWEDFResults&global_id=T0608300170&assigned_name=MW3		

GEOCHECK® - PHYSICAL SETTING SOURCE MAP FINDINGS

Map ID
Direction
Distance
Elevation | Database | EDR ID Number

AV357
NNE
1/2 - 1 Mile
Higher

CA WELLS **CAEDF0000135251**

Well ID:	T0608300170-MW3A	Well Type:	MONITORING
Source:	EDF	Other Name:	MW3A
GAMA PFAS Testing:	Not Reported		
Groundwater Quality Data:	https://gamagroundwater.waterboards.ca.gov/gama/gamamap/public/GamaDataDisplay.asp?dataset=EDF&samp_date=&global_id=T0608300170&assigned_name=MW3A&store_num=		
GeoTracker Data:	https://geotracker.waterboards.ca.gov/profile_report.asp?cmd=MWEDFResults&global_id=T0608300170&assigned_name=MW3A		

BB358
NW
1/2 - 1 Mile
Higher

CA WELLS **CAEDF0000034429**

Well ID:	T0608388955-SBSCMW-2	Well Type:	MONITORING
Source:	EDF	Other Name:	SBSCMW-2
GAMA PFAS Testing:	Not Reported		
Groundwater Quality Data:	https://gamagroundwater.waterboards.ca.gov/gama/gamamap/public/GamaDataDisplay.asp?dataset=EDF&samp_date=&global_id=T0608388955&assigned_name=SBSCMW-2&store_num=		
GeoTracker Data:	https://geotracker.waterboards.ca.gov/profile_report.asp?cmd=MWEDFResults&global_id=T0608388955&assigned_name=SBSCMW-2		

BB359
NW
1/2 - 1 Mile
Higher

CA WELLS **CAEDF0000097866**

Well ID:	T0608388955-SBSCMW-3	Well Type:	MONITORING
Source:	EDF	Other Name:	SBSCMW-3
GAMA PFAS Testing:	Not Reported		
Groundwater Quality Data:	https://gamagroundwater.waterboards.ca.gov/gama/gamamap/public/GamaDataDisplay.asp?dataset=EDF&samp_date=&global_id=T0608388955&assigned_name=SBSCMW-3&store_num=		
GeoTracker Data:	https://geotracker.waterboards.ca.gov/profile_report.asp?cmd=MWEDFResults&global_id=T0608388955&assigned_name=SBSCMW-3		

BB360
NW
1/2 - 1 Mile
Higher

CA WELLS **CAEDF0000135547**

Well ID:	T0608388955-SBSCMW-4	Well Type:	MONITORING
Source:	EDF	Other Name:	SBSCMW-4
GAMA PFAS Testing:	Not Reported		
Groundwater Quality Data:	https://gamagroundwater.waterboards.ca.gov/gama/gamamap/public/GamaDataDisplay.asp?dataset=EDF&samp_date=&global_id=T0608388955&assigned_name=SBSCMW-4&store_num=		
GeoTracker Data:	https://geotracker.waterboards.ca.gov/profile_report.asp?cmd=MWEDFResults&global_id=T0608388955&assigned_name=SBSCMW-4		

GEOCHECK® - PHYSICAL SETTING SOURCE MAP FINDINGS

Map ID
Direction
Distance
Elevation | Database | EDR ID Number

AX361
NNE
1/2 - 1 Mile
Higher

CA WELLS **CAEDF0000063965**

Well ID:	T10000003309-DW1	Well Type:	MONITORING
Source:	EDF	Other Name:	DW1
GAMA PFAS Testing:	Not Reported		
Groundwater Quality Data:	https://gamagroundwater.waterboards.ca.gov/gama/gamamap/public/GamaDataDisplay.asp?dataset=EDF&samp_date=&global_id=T10000003309&assigned_name=DW1&store_num=		
GeoTracker Data:	https://geotracker.waterboards.ca.gov/profile_report.asp?cmd=MWEDFResults&global_id=T10000003309&assigned_name=DW1		

AX362
NNE
1/2 - 1 Mile
Higher

CA WELLS **CAEDF0000042029**

Well ID:	T0608300170-DW1	Well Type:	MONITORING
Source:	EDF	Other Name:	DW1
GAMA PFAS Testing:	Not Reported		
Groundwater Quality Data:	https://gamagroundwater.waterboards.ca.gov/gama/gamamap/public/GamaDataDisplay.asp?dataset=EDF&samp_date=&global_id=T0608300170&assigned_name=DW1&store_num=		
GeoTracker Data:	https://geotracker.waterboards.ca.gov/profile_report.asp?cmd=MWEDFResults&global_id=T0608300170&assigned_name=DW1		

BA363
NNW
1/2 - 1 Mile
Higher

CA WELLS **CADWR9000009070**

State Well #:	04N28W08P004S	Station ID:	24634
Well Name:	4N/28W-8P4	Basin Name:	Goleta
Well Use:	Observation	Well Type:	Single Well
Well Depth:	610	Well Completion Rpt #:	Not Reported

BA364
NNW
1/2 - 1 Mile
Higher

CA WELLS **CADWR9000009071**

State Well #:	04N28W08P006S	Station ID:	24635
Well Name:	4N/28W-8P6	Basin Name:	Goleta
Well Use:	Observation	Well Type:	Single Well
Well Depth:	610	Well Completion Rpt #:	Not Reported

GEOCHECK® - PHYSICAL SETTING SOURCE MAP FINDINGS

Map ID
Direction
Distance
Elevation | Database | EDR ID Number

BB365
NW
1/2 - 1 Mile
Higher

CA WELLS **CAEDF0000047267**

Well ID:	T0608388955-SBSC-5	Well Type:	MONITORING
Source:	EDF	Other Name:	SBSC-5
GAMA PFAS Testing:	Not Reported		
Groundwater Quality Data:	https://gamagroundwater.waterboards.ca.gov/gama/gamamap/public/GamaDataDisplay.asp?dataset=EDF&samp_date=&global_id=T0608388955&assigned_name=SBSC-5&store_num=		
GeoTracker Data:	https://geotracker.waterboards.ca.gov/profile_report.asp?cmd=MWEDFResults&global_id=T0608388955&assigned_name=SBSC-5		

BB366
NW
1/2 - 1 Mile
Higher

CA WELLS **CAEDF0000039072**

Well ID:	T0608388955-SBSC-4	Well Type:	MONITORING
Source:	EDF	Other Name:	SBSC-4
GAMA PFAS Testing:	Not Reported		
Groundwater Quality Data:	https://gamagroundwater.waterboards.ca.gov/gama/gamamap/public/GamaDataDisplay.asp?dataset=EDF&samp_date=&global_id=T0608388955&assigned_name=SBSC-4&store_num=		
GeoTracker Data:	https://geotracker.waterboards.ca.gov/profile_report.asp?cmd=MWEDFResults&global_id=T0608388955&assigned_name=SBSC-4		

367
North
1/2 - 1 Mile
Higher

FED USGS **USGS40000144621**

Organization ID:	USGS-CA		
Organization Name:	USGS California Water Science Center		
Monitor Location:	004N028W09M001S	Type:	Well
Description:	Not Reported	HUC:	18060013
Drainage Area:	Not Reported	Drainage Area Units:	Not Reported
Contrib Drainage Area:	Not Reported	Contrib Drainage Area Unts:	Not Reported
Aquifer:	California Coastal Basin aquifers		
Formation Type:	Not Reported	Aquifer Type:	Not Reported
Construction Date:	Not Reported	Well Depth:	313
Well Depth Units:	ft	Well Hole Depth:	329
Well Hole Depth Units:	ft		

368
NNW
1/2 - 1 Mile
Higher

CA WELLS **CAUSGSN00016883**

Well ID:	USGS-342616119501001	Well Type:	UNK
Source:	United States Geological Survey		
Other Name:	USGS-342616119501001	GAMA PFAS Testing:	Not Reported
Groundwater Quality Data:	https://gamagroundwater.waterboards.ca.gov/gama/gamamap/public/GamaDataDisplay.asp?dataset=USGSNEW&samp_date=&global_id=&assigned_name=USGS-342616119501001&store_num=		
GeoTracker Data:	Not Reported		

Map ID
Direction
Distance
Elevation

Database	EDR ID Number
FED USGS	**USGS40000144563**

BA369
NNW
1/2 - 1 Mile
Higher

Organization ID:	USGS-CA		
Organization Name:	USGS California Water Science Center		
Monitor Location:	004N028W08P004S	Type:	Well
Description:	Not Reported	HUC:	18060013
Drainage Area:	Not Reported	Drainage Area Units:	Not Reported
Contrib Drainage Area:	Not Reported	Contrib Drainage Area Unts:	Not Reported
Aquifer:	California Coastal Basin aquifers		
Formation Type:	Not Reported	Aquifer Type:	Not Reported
Construction Date:	19780422	Well Depth:	610
Well Depth Units:	ft	Well Hole Depth:	1080
Well Hole Depth Units:	ft		

Ground water levels,Number of Measurements:	56	Level reading date:	2004-12-13
Feet below surface:	4.91	Feet to sea level:	Not Reported
Note:	Not Reported		

Level reading date:	2004-06-23	Feet below surface:	5.41
Feet to sea level:	Not Reported	Note:	Not Reported
Level reading date:	2003-06-11	Feet below surface:	6.54
Feet to sea level:	Not Reported	Note:	Not Reported
Level reading date:	2003-06-11	Feet below surface:	7.09
Feet to sea level:	Not Reported	Note:	Not Reported
Level reading date:	2002-12-19	Feet below surface:	10.98
Feet to sea level:	Not Reported	Note:	Not Reported
Level reading date:	2002-06-18	Feet below surface:	11.49
Feet to sea level:	Not Reported	Note:	Not Reported
Level reading date:	2001-12-12	Feet below surface:	13.25
Feet to sea level:	Not Reported	Note:	Not Reported
Level reading date:	2001-06-19	Feet below surface:	16.07
Feet to sea level:	Not Reported	Note:	Not Reported
Level reading date:	2000-12-12	Feet below surface:	20.76
Feet to sea level:	Not Reported	Note:	Not Reported
Level reading date:	2000-06-28	Feet below surface:	23.14
Feet to sea level:	Not Reported	Note:	Not Reported
Level reading date:	1999-12-21	Feet below surface:	26.37
Feet to sea level:	Not Reported	Note:	Not Reported
Level reading date:	1999-06-16	Feet below surface:	29.02
Feet to sea level:	Not Reported	Note:	Not Reported
Level reading date:	1998-12-15	Feet below surface:	29.87
Feet to sea level:	Not Reported	Note:	Not Reported
Level reading date:	1998-06-30	Feet below surface:	34.42
Feet to sea level:	Not Reported	Note:	Not Reported

Level reading date:	1997-12-09	Feet below surface:	45.33
Feet to sea level:	Not Reported	Note:	Not Reported
Level reading date:	1997-06-24	Feet below surface:	47.09
Feet to sea level:	Not Reported	Note:	Not Reported
Level reading date:	1996-12-18	Feet below surface:	48.11
Feet to sea level:	Not Reported	Note:	Not Reported
Level reading date:	1996-06-25	Feet below surface:	51.79
Feet to sea level:	Not Reported	Note:	Not Reported
Level reading date:	1995-12-14	Feet below surface:	55.17
Feet to sea level:	Not Reported	Note:	Not Reported
Level reading date:	1995-06-14	Feet below surface:	57.29
Feet to sea level:	Not Reported	Note:	Not Reported
Level reading date:	1994-12-13	Feet below surface:	64.69
Feet to sea level:	Not Reported	Note:	Not Reported
Level reading date:	1994-06-12	Feet below surface:	66.63
Feet to sea level:	Not Reported	Note:	Not Reported
Level reading date:	1993-12-21	Feet below surface:	68.70
Feet to sea level:	Not Reported	Note:	Not Reported
Level reading date:	1993-06-17	Feet below surface:	69.45
Feet to sea level:	Not Reported	Note:	Not Reported
Level reading date:	1993-03-17	Feet below surface:	70.68
Feet to sea level:	Not Reported	Note:	Not Reported
Level reading date:	1993-01-21	Feet below surface:	70.58
Feet to sea level:	Not Reported	Note:	Not Reported
Level reading date:	1992-09-22	Feet below surface:	78.13
Feet to sea level:	Not Reported	Note:	Not Reported
Level reading date:	1992-05-27	Feet below surface:	77.50
Feet to sea level:	Not Reported	Note:	Not Reported
Level reading date:	1992-03-31	Feet below surface:	78.64
Feet to sea level:	Not Reported	Note:	Not Reported
Level reading date:	1992-01-23	Feet below surface:	80.13
Feet to sea level:	Not Reported	Note:	Not Reported
Level reading date:	1991-10-28	Feet below surface:	81.50
Feet to sea level:	Not Reported	Note:	Not Reported
Level reading date:	1991-04-19	Feet below surface:	85.70
Feet to sea level:	Not Reported	Note:	Not Reported
Level reading date:	1991-02-03	Feet below surface:	84.63
Feet to sea level:	Not Reported	Note:	Not Reported
Level reading date:	1990-10-02	Feet below surface:	107.15
Feet to sea level:	Not Reported	Note:	Not Reported
Level reading date:	1990-05-11	Feet below surface:	78.14
Feet to sea level:	Not Reported	Note:	Not Reported

Level reading date:	1990-03-14	Feet below surface:	78.76
Feet to sea level:	Not Reported	Note:	Not Reported
Level reading date:	1990-01-03	Feet below surface:	81.21
Feet to sea level:	Not Reported	Note:	Not Reported
Level reading date:	1989-11-10	Feet below surface:	83.44
Feet to sea level:	Not Reported	Note:	Not Reported
Level reading date:	1989-08-09	Feet below surface:	105.08
Feet to sea level:	Not Reported	Note:	Not Reported
Level reading date:	1989-05-11	Feet below surface:	84.14
Feet to sea level:	Not Reported	Note:	Not Reported
Level reading date:	1986-12-02	Feet below surface:	85.00
Feet to sea level:	Not Reported		
Note:	A nearby site that taps the same aquifer was being pumped.		
Level reading date:	1985-05-31	Feet below surface:	24.00
Feet to sea level:	Not Reported	Note:	Not Reported
Level reading date:	1984-09-10	Feet below surface:	14.50
Feet to sea level:	Not Reported	Note:	Not Reported
Level reading date:	1984-06-01	Feet below surface:	6.95
Feet to sea level:	Not Reported	Note:	Not Reported
Level reading date:	1984-04-02	Feet below surface:	5.97
Feet to sea level:	Not Reported	Note:	Not Reported
Level reading date:	1984-02-02	Feet below surface:	2.77
Feet to sea level:	Not Reported	Note:	Not Reported
Level reading date:	1983-12-01	Feet below surface:	2.71
Feet to sea level:	Not Reported	Note:	Not Reported
Level reading date:	1983-09-30	Feet below surface:	4.83
Feet to sea level:	Not Reported	Note:	Not Reported
Level reading date:	1983-08-01	Feet below surface:	3.96
Feet to sea level:	Not Reported	Note:	Not Reported
Level reading date:	1983-07-06	Feet below surface:	3.49
Feet to sea level:	Not Reported	Note:	Not Reported
Level reading date:	1983-06-03	Feet below surface:	4.45
Feet to sea level:	Not Reported	Note:	Not Reported
Level reading date:	1983-05-16	Feet below surface:	1.93
Feet to sea level:	Not Reported	Note:	Not Reported
Level reading date:	1983-04-29	Feet below surface:	1.58
Feet to sea level:	Not Reported	Note:	Not Reported
Level reading date:	1983-04-04	Feet below surface:	2.44
Feet to sea level:	Not Reported	Note:	Not Reported
Level reading date:	1983-03-24	Feet below surface:	3.00
Feet to sea level:	Not Reported	Note:	Not Reported
Level reading date:	1983-03-02	Feet below surface:	3.57

Feet to sea level:	Not Reported	Note:	Not Reported

BA370
NNW
1/2 - 1 Mile
Higher

FED USGS **USGS40000144564**

Organization ID:	USGS-CA		
Organization Name:	USGS California Water Science Center		
Monitor Location:	004N028W08P006S	Type:	Well
Description:	Not Reported	HUC:	18060013
Drainage Area:	Not Reported	Drainage Area Units:	Not Reported
Contrib Drainage Area:	Not Reported	Contrib Drainage Area Unts:	Not Reported
Aquifer:	California Coastal Basin aquifers		
Formation Type:	Not Reported	Aquifer Type:	Not Reported
Construction Date:	19780422	Well Depth:	610
Well Depth Units:	ft	Well Hole Depth:	1080
Well Hole Depth Units:	ft		

Ground water levels,Number of Measurements:	53	Level reading date:	2004-12-13
Feet below surface:	47.60	Feet to sea level:	Not Reported
Note:	Not Reported		

Level reading date:	2004-06-23	Feet below surface:	47.60
Feet to sea level:	Not Reported	Note:	Not Reported
Level reading date:	2003-12-16	Feet below surface:	47.60
Feet to sea level:	Not Reported	Note:	Not Reported
Level reading date:	2003-06-11	Feet below surface:	47.89
Feet to sea level:	Not Reported	Note:	Not Reported
Level reading date:	2002-12-19	Feet below surface:	47.57
Feet to sea level:	Not Reported	Note:	Not Reported
Level reading date:	2002-06-18	Feet below surface:	47.60
Feet to sea level:	Not Reported	Note:	Not Reported
Level reading date:	2001-12-12	Feet below surface:	47.58
Feet to sea level:	Not Reported	Note:	Not Reported
Level reading date:	2001-06-19	Feet below surface:	47.61
Feet to sea level:	Not Reported	Note:	Not Reported
Level reading date:	2000-12-12	Feet below surface:	48.10
Feet to sea level:	Not Reported	Note:	Not Reported
Level reading date:	2000-06-28	Feet below surface:	48.05
Feet to sea level:	Not Reported	Note:	Not Reported
Level reading date:	1999-12-21	Feet below surface:	48.04
Feet to sea level:	Not Reported	Note:	Not Reported
Level reading date:	1999-06-16	Feet below surface:	48.08
Feet to sea level:	Not Reported	Note:	Not Reported
Level reading date:	1998-12-15	Feet below surface:	48.07
Feet to sea level:	Not Reported	Note:	Not Reported
Level reading date:	1998-06-30	Feet below surface:	48.10

Feet to sea level:	Not Reported	Note:	Not Reported
Level reading date:	1997-12-09	Feet below surface:	48.11
Feet to sea level:	Not Reported	Note:	Not Reported
Level reading date:	1997-06-24	Feet below surface:	48.11
Feet to sea level:	Not Reported	Note:	Not Reported
Level reading date:	1996-12-18	Feet below surface:	49.81
Feet to sea level:	Not Reported	Note:	Not Reported
Level reading date:	1996-06-25	Feet below surface:	48.13
Feet to sea level:	Not Reported	Note:	Not Reported
Level reading date:	1995-12-14	Feet below surface:	48.12
Feet to sea level:	Not Reported	Note:	Not Reported
Level reading date:	1994-12-13	Feet below surface:	67.15
Feet to sea level:	Not Reported	Note:	Not Reported
Level reading date:	1994-06-30	Feet below surface:	49.50
Feet to sea level:	Not Reported	Note:	Not Reported
Level reading date:	1993-12-21	Feet below surface:	49.50
Feet to sea level:	Not Reported	Note:	Not Reported
Level reading date:	1993-06-17	Feet below surface:	49.16
Feet to sea level:	Not Reported	Note:	Not Reported
Level reading date:	1993-03-17	Feet below surface:	49.50
Feet to sea level:	Not Reported	Note:	Not Reported
Level reading date:	1993-01-21	Feet below surface:	49.72
Feet to sea level:	Not Reported	Note:	Not Reported
Level reading date:	1992-09-22	Feet below surface:	59.13
Feet to sea level:	Not Reported	Note:	Not Reported
Level reading date:	1992-05-27	Feet below surface:	49.05
Feet to sea level:	Not Reported	Note:	Not Reported
Level reading date:	1992-03-31	Feet below surface:	49.16
Feet to sea level:	Not Reported	Note:	Not Reported
Level reading date:	1992-01-23	Feet below surface:	49.15
Feet to sea level:	Not Reported	Note:	Not Reported
Level reading date:	1991-10-28	Feet below surface:	49.15
Feet to sea level:	Not Reported	Note:	Not Reported
Level reading date:	1991-04-19	Feet below surface:	49.75
Feet to sea level:	Not Reported	Note:	Not Reported
Level reading date:	1991-02-03	Feet below surface:	49.80
Feet to sea level:	Not Reported	Note:	Not Reported
Level reading date:	1990-10-02	Feet below surface:	50.83
Feet to sea level:	Not Reported	Note:	Not Reported
Level reading date:	1990-05-11	Feet below surface:	49.75
Feet to sea level:	Not Reported	Note:	Not Reported

Level reading date:	1990-03-14	Feet below surface:	49.76
Feet to sea level:	Not Reported	Note:	Not Reported
Level reading date:	1989-11-10	Feet below surface:	49.86
Feet to sea level:	Not Reported	Note:	Not Reported
Level reading date:	1989-08-09	Feet below surface:	49.88
Feet to sea level:	Not Reported	Note:	Not Reported
Level reading date:	1989-05-11	Feet below surface:	50.18
Feet to sea level:	Not Reported	Note:	Not Reported
Level reading date:	1986-12-02	Feet below surface:	49.96
Feet to sea level:	Not Reported	Note:	Not Reported
Level reading date:	1985-05-31	Feet below surface:	50.22
Feet to sea level:	Not Reported	Note:	Not Reported
Level reading date:	1984-09-10	Feet below surface:	11.17
Feet to sea level:	Not Reported	Note:	Not Reported
Level reading date:	1984-06-01	Feet below surface:	10.03
Feet to sea level:	Not Reported	Note:	Not Reported
Level reading date:	1984-04-02	Feet below surface:	4.17
Feet to sea level:	Not Reported	Note:	Not Reported
Level reading date:	1984-02-02	Feet below surface:	2.43
Feet to sea level:	Not Reported	Note:	Not Reported
Level reading date:	1983-12-01	Feet below surface:	3.02
Feet to sea level:	Not Reported	Note:	Not Reported
Level reading date:	1983-09-30	Feet below surface:	3.78
Feet to sea level:	Not Reported	Note:	Not Reported
Level reading date:	1983-08-01	Feet below surface:	2.69
Feet to sea level:	Not Reported	Note:	Not Reported
Level reading date:	1983-07-06	Feet below surface:	2.17
Feet to sea level:	Not Reported	Note:	Not Reported
Level reading date:	1983-06-03	Feet below surface:	3.22
Feet to sea level:	Not Reported	Note:	Not Reported
Level reading date:	1983-05-19	Feet below surface:	0.10
Feet to sea level:	Not Reported	Note:	Not Reported
Level reading date:	1983-04-29	Feet below surface:	1.09
Feet to sea level:	Not Reported	Note:	Not Reported
Level reading date:	1983-04-04	Feet below surface:	1.82
Feet to sea level:	Not Reported	Note:	Not Reported
Level reading date:	1983-03-24	Feet below surface:	2.36
Feet to sea level:	Not Reported	Note:	Not Reported

GEOCHECK® - PHYSICAL SETTING SOURCE MAP FINDINGS

Map ID
Direction
Distance
Elevation

			Database	EDR ID Number
AX371 **NNE** **1/2 - 1 Mile** **Higher**	Site ID:	Not Reported	**AQUIFLOW**	**17740**
	Groundwater Flow:	NE		
	Shallow Water Depth:	15		
	Deep Water Depth:	16		
	Average Water Depth:	Not Reported		
	Date:	9/4/1987		

BB372
NW
1/2 - 1 Mile
Higher

CA WELLS **CAEDF0000092330**

Well ID:	T0608388955-SBSC-3	Well Type:	MONITORING
Source:	EDF	Other Name:	SBSC-3
GAMA PFAS Testing:	Not Reported		
Groundwater Quality Data:	https://gamagroundwater.waterboards.ca.gov/gama/gamamap/public/GamaDataDisplay.asp?dataset=EDF&samp_date=&global_id=T0608388955&assigned_name=SBSC-3&store_num=		
GeoTracker Data:	https://geotracker.waterboards.ca.gov/profile_report.asp?cmd=MWEDFResults&global_id=T0608388955&assigned_name=SBSC-3		

BB373
NW
1/2 - 1 Mile
Higher

CA WELLS **CAEDF0000088327**

Well ID:	T0608388955-SBSC-6	Well Type:	MONITORING
Source:	EDF	Other Name:	SBSC-6
GAMA PFAS Testing:	Not Reported		
Groundwater Quality Data:	https://gamagroundwater.waterboards.ca.gov/gama/gamamap/public/GamaDataDisplay.asp?dataset=EDF&samp_date=&global_id=T0608388955&assigned_name=SBSC-6&store_num=		
GeoTracker Data:	https://geotracker.waterboards.ca.gov/profile_report.asp?cmd=MWEDFResults&global_id=T0608388955&assigned_name=SBSC-6		

BB374
NW
1/2 - 1 Mile
Higher

CA WELLS **CAEDF0000052230**

Well ID:	T0608388955-SBSC-2	Well Type:	MONITORING
Source:	EDF	Other Name:	SBSC-2
GAMA PFAS Testing:	Not Reported		
Groundwater Quality Data:	https://gamagroundwater.waterboards.ca.gov/gama/gamamap/public/GamaDataDisplay.asp?dataset=EDF&samp_date=&global_id=T0608388955&assigned_name=SBSC-2&store_num=		
GeoTracker Data:	https://geotracker.waterboards.ca.gov/profile_report.asp?cmd=MWEDFResults&global_id=T0608388955&assigned_name=SBSC-2		

GEOCHECK® - PHYSICAL SETTING SOURCE MAP FINDINGS

Map ID Direction Distance Elevation			Database	EDR ID Number
1G **NNE** **1/2 - 1 Mile** **Lower**	Site ID: Groundwater Flow: Shallow Water Depth: Deep Water Depth: Average Water Depth: Date:	Not Reported NE 15 16 Not Reported 9/4/1987	**AQUIFLOW**	**17740**
2G **North** **1/2 - 1 Mile** **Lower**	Site ID: Groundwater Flow: Shallow Water Depth: Deep Water Depth: Average Water Depth: Date:	Not Reported SSW 10 12 Not Reported 4/28/1995	**AQUIFLOW**	**17763**
3G **North** **1/2 - 1 Mile** **Lower**	Site ID: Groundwater Flow: Shallow Water Depth: Deep Water Depth: Average Water Depth: Date:	Not Reported SE 14.2 15.5 Not Reported 12/1990	**AQUIFLOW**	**17764**
4G **NNW** **1/2 - 1 Mile** **Lower**	Site ID: Groundwater Flow: Shallow Water Depth: Deep Water Depth: Average Water Depth: Date:	Not Reported Varies 5 70 Not Reported 7/1992	**AQUIFLOW**	**17762**
5G **NNE** **1/2 - 1 Mile** **Lower**	Site ID: Groundwater Flow: Shallow Water Depth: Deep Water Depth: Average Water Depth: Date:	Not Reported W 21.80 22.56 Not Reported 10/14/1991	**AQUIFLOW**	**17747**
6G **NNE** **1/2 - 1 Mile** **Lower**	Site ID: Groundwater Flow: Shallow Water Depth: Deep Water Depth: Average Water Depth: Date:	Not Reported NW Not Reported Not Reported 22 2/5/1992	**AQUIFLOW**	**17748**
7G **NNE** **1/2 - 1 Mile** **Lower**	Site ID: Groundwater Flow: Shallow Water Depth: Deep Water Depth: Average Water Depth: Date:	Not Reported S Not Reported Not Reported 14.5 9/27/1996	**AQUIFLOW**	**17749**

GEOCHECK® - PHYSICAL SETTING SOURCE MAP FINDINGS

Map ID Direction Distance Elevation			Database	EDR ID Number
8G **NE** **1/2 - 1 Mile** **Lower**	Site ID: Groundwater Flow: Shallow Water Depth: Deep Water Depth: Average Water Depth: Date:	Not Reported SSW 4 25 Not Reported 7/2/1993	**AQUIFLOW**	**17750**
9G **NW** **1/2 - 1 Mile** **Lower**	Site ID: Groundwater Flow: Shallow Water Depth: Deep Water Depth: Average Water Depth: Date:	Not Reported S 6.62 7.03 Not Reported 12/23/1994	**AQUIFLOW**	**17727**
10G **NE** **1/8 - 1/4 Mile** **Lower**	Site ID: Groundwater Flow: Shallow Water Depth: Deep Water Depth: Average Water Depth: Date:	Not Reported N 6 10 Not Reported 8/21/1992	**AQUIFLOW**	**17741**
11G **WSW** **1/4 - 1/2 Mile** **Lower**	Site ID: Groundwater Flow: Shallow Water Depth: Deep Water Depth: Average Water Depth: Date:	Not Reported Flat 3.31 6.86 Not Reported May 13, 97	**AQUIFLOW**	**17703**
12G **SSW** **1/2 - 1 Mile** **Lower**	Site ID: Groundwater Flow: Shallow Water Depth: Deep Water Depth: Average Water Depth: Date:	301 SW 6.30 7.30 Not Reported 04/28/1999	**AQUIFLOW**	**69657**

GEOCHECK® - PHYSICAL SETTING SOURCE MAP FINDINGS

Map ID
Direction
Distance

Database EDR ID Number

1
SE **OIL_GAS** **CAOG14000129611**
1/8 - 1/4 Mile

API #:	0408303397	Well #:	1
Well Status:	Plugged	Well Type:	Oil & Gas
Lease Name:	Oakley	Field Name:	La Goleta Gas
Area Name:	Any Area	GIS Source:	hud
Confidential Well:	N	Directionally Drilled:	N
Spud Date:	Not Reported		

2
South **OIL_GAS** **CAOG14000129589**
1/4 - 1/2 Mile

API #:	0408303399	Well #:	1
Well Status:	Idle	Well Type:	Gas Storage
Lease Name:	Chase & Bryce	Field Name:	La Goleta Gas
Area Name:	Any Area	GIS Source:	Well Summary
Confidential Well:	N	Directionally Drilled:	N
Spud Date:	06/14/1933		

3
SW **OIL_GAS** **CAOG14000129588**
1/4 - 1/2 Mile

API #:	0408303400	Well #:	2
Well Status:	Idle	Well Type:	Observation
Lease Name:	Chase & Bryce	Field Name:	La Goleta Gas
Area Name:	Any Area	GIS Source:	GPS
Confidential Well:	N	Directionally Drilled:	N
Spud Date:	06/12/1934		

A4
SSE **OIL_GAS** **CAOG14000129608**
1/4 - 1/2 Mile

API #:	0408303412	Well #:	1
Well Status:	Active	Well Type:	Observation
Lease Name:	More	Field Name:	La Goleta Gas
Area Name:	Any Area	GIS Source:	GPS
Confidential Well:	N	Directionally Drilled:	N
Spud Date:	04/04/1929		

GEOCHECK® - PHYSICAL SETTING SOURCE MAP FINDINGS

Map ID
Direction
Distance

Database EDR ID Number

A5
South
1/4 - 1/2 Mile

OIL_GAS **CAOG14000129594**

API #:	0408303403	Well #:	1
Well Status:	Plugged	Well Type:	Observation
Lease Name:	Goleta	Field Name:	La Goleta Gas
Area Name:	Any Area	GIS Source:	Well Summary
Confidential Well:	N	Directionally Drilled:	N
Spud Date:	05/07/1959		

B6
SSW
1/4 - 1/2 Mile

OIL_GAS **CAOG14000129600**

API #:	0408303408	Well #:	5
Well Status:	Plugged	Well Type:	Gas Storage
Lease Name:	Miller	Field Name:	La Goleta Gas
Area Name:	Any Area	GIS Source:	GPS
Confidential Well:	N	Directionally Drilled:	Y
Spud Date:	08/07/1949		

C7
SE
1/4 - 1/2 Mile

OIL_GAS **CAOG14000129606**

API #:	0408320757	Well #:	12
Well Status:	Active	Well Type:	Gas Storage
Lease Name:	Miller	Field Name:	La Goleta Gas
Area Name:	Any Area	GIS Source:	Well Summary
Confidential Well:	N	Directionally Drilled:	Y
Spud Date:	08/21/1975		

D8
South
1/4 - 1/2 Mile

OIL_GAS **CAOG14000129593**

API #:	0408303402	Well #:	2
Well Status:	Active	Well Type:	Gas Storage
Lease Name:	Edwards	Field Name:	La Goleta Gas
Area Name:	Any Area	GIS Source:	Well Summary
Confidential Well:	N	Directionally Drilled:	N
Spud Date:	07/28/1951		

GEOCHECK® - PHYSICAL SETTING SOURCE MAP FINDINGS

Map ID
Direction
Distance

Database EDR ID Number

D9
South
1/4 - 1/2 Mile

OIL_GAS **CAOG14000129592**

API #:	0408303401	Well #:	1
Well Status:	Active	Well Type:	Gas Storage
Lease Name:	Edwards	Field Name:	La Goleta Gas
Area Name:	Any Area	GIS Source:	Well Summary
Confidential Well:	N	Directionally Drilled:	N
Spud Date:	06/22/1951		

A10
South
1/2 - 1 Mile

OIL_GAS **CAOG14000129607**

API #:	0408303411	Well #:	8
Well Status:	Active	Well Type:	Gas Storage
Lease Name:	Miller	Field Name:	La Goleta Gas
Area Name:	Any Area	GIS Source:	Well Summary
Confidential Well:	N	Directionally Drilled:	N
Spud Date:	11/04/1955		

C11
SE
1/2 - 1 Mile

OIL_GAS **CAOG14000129610**

API #:	0408303414	Well #:	3
Well Status:	Idle	Well Type:	Gas Storage
Lease Name:	More	Field Name:	La Goleta Gas
Area Name:	Any Area	GIS Source:	Well Summary
Confidential Well:	N	Directionally Drilled:	N
Spud Date:	08/08/1930		

A12
SSE
1/2 - 1 Mile

OIL_GAS **CAOG14000129580**

API #:	0408322891	Well #:	2
Well Status:	Idle	Well Type:	Dry Gas
Lease Name:	Todd	Field Name:	La Goleta Gas
Area Name:	Any Area	GIS Source:	Well Summary
Confidential Well:	N	Directionally Drilled:	Y
Spud Date:	11/02/2014		

GEOCHECK® - PHYSICAL SETTING SOURCE MAP FINDINGS

Map ID
Direction
Distance

Database EDR ID Number

A13
SSE
1/2 - 1 Mile

OIL_GAS **CAOG14000129581**

API #:	0408322878	Well #:	1
Well Status:	Active	Well Type:	Gas Storage
Lease Name:	Todd	Field Name:	La Goleta Gas
Area Name:	Any Area	GIS Source:	Well Summary
Confidential Well:	N	Directionally Drilled:	Y
Spud Date:	12/12/2014		

B14
SSW
1/2 - 1 Mile

OIL_GAS **CAOG14000129590**

API #:	0408303391	Well #:	1
Well Status:	Plugged	Well Type:	Oil & Gas
Lease Name:	Chase 134	Field Name:	La Goleta Gas
Area Name:	Any Area	GIS Source:	hud
Confidential Well:	N	Directionally Drilled:	N
Spud Date:	Not Reported		

E15
SW
1/2 - 1 Mile

OIL_GAS **CAOG14000129599**

API #:	0408303407	Well #:	4
Well Status:	Active	Well Type:	Gas Storage
Lease Name:	Miller	Field Name:	La Goleta Gas
Area Name:	Any Area	GIS Source:	Well Summary
Confidential Well:	N	Directionally Drilled:	Y
Spud Date:	08/07/1949		

E16
SW
1/2 - 1 Mile

OIL_GAS **CAOG14000129596**

API #:	0408303404	Well #:	1
Well Status:	Active	Well Type:	Gas Storage
Lease Name:	Miller	Field Name:	La Goleta Gas
Area Name:	Any Area	GIS Source:	GPS
Confidential Well:	N	Directionally Drilled:	Y
Spud Date:	08/02/1944		

GEOCHECK® - PHYSICAL SETTING SOURCE MAP FINDINGS

Map ID
Direction
Distance

Database EDR ID Number

E17
SW
1/2 - 1 Mile

OIL_GAS **CAOG14000129597**

API #:	0408303405	Well #:	2
Well Status:	Active	Well Type:	Gas Storage
Lease Name:	Miller	Field Name:	La Goleta Gas
Area Name:	Any Area	GIS Source:	GPS
Confidential Well:	N	Directionally Drilled:	Y
Spud Date:	10/21/1944		

E18
SW
1/2 - 1 Mile

OIL_GAS **CAOG14000129603**

API #:	0408320754	Well #:	9
Well Status:	Active	Well Type:	Gas Storage
Lease Name:	Miller	Field Name:	La Goleta Gas
Area Name:	Any Area	GIS Source:	Well Summary
Confidential Well:	N	Directionally Drilled:	Y
Spud Date:	08/30/1975		

E19
SW
1/2 - 1 Mile

OIL_GAS **CAOG14000129604**

API #:	0408320755	Well #:	10
Well Status:	Active	Well Type:	Gas Storage
Lease Name:	Miller	Field Name:	La Goleta Gas
Area Name:	Any Area	GIS Source:	GPS
Confidential Well:	N	Directionally Drilled:	N
Spud Date:	06/02/1976		

20
SSE
1/2 - 1 Mile

OIL_GAS **CAOG14000129586**

API #:	0408303392	Well #:	1
Well Status:	Plugged	Well Type:	Oil & Gas
Lease Name:	Bank 133	Field Name:	La Goleta Gas
Area Name:	Any Area	GIS Source:	hud
Confidential Well:	N	Directionally Drilled:	N
Spud Date:	Not Reported		

GEOCHECK® - PHYSICAL SETTING SOURCE MAP FINDINGS

Map ID
Direction
Distance

Database EDR ID Number

E21
SW
1/2 - 1 Mile

OIL_GAS **CAOG14000129605**

API #:	0408320756	Well #:	11
Well Status:	Active	Well Type:	Gas Storage
Lease Name:	Miller	Field Name:	La Goleta Gas
Area Name:	Any Area	GIS Source:	Well Summary
Confidential Well:	N	Directionally Drilled:	Y
Spud Date:	06/19/1975		

E22
SW
1/2 - 1 Mile

OIL_GAS **CAOG14000129598**

API #:	0408303406	Well #:	3
Well Status:	Idle	Well Type:	Gas Storage
Lease Name:	Miller	Field Name:	La Goleta Gas
Area Name:	Any Area	GIS Source:	Well Summary
Confidential Well:	N	Directionally Drilled:	Y
Spud Date:	09/28/1946		

F23
South
1/2 - 1 Mile

OIL_GAS **CAOG14000129582**

API #:	0428303415	Well #:	143-1
Well Status:	Plugged	Well Type:	Oil & Gas
Lease Name:	Unspecified	Field Name:	La Goleta Gas
Area Name:	Any Area	GIS Source:	hud
Confidential Well:	N	Directionally Drilled:	N
Spud Date:	Not Reported		

24
SSE
1/2 - 1 Mile

OIL_GAS **CAOG14000129595**

API #:	0408303394	Well #:	1
Well Status:	Plugged	Well Type:	Oil & Gas
Lease Name:	James 136	Field Name:	La Goleta Gas
Area Name:	Any Area	GIS Source:	hud
Confidential Well:	N	Directionally Drilled:	N
Spud Date:	Not Reported		

Map ID
Direction
Distance

Database EDR ID Number

F25
SSW
1/2 - 1 Mile

OIL_GAS **CAOG14000129583**

API #:	0428303416	Well #:	142-1
Well Status:	Plugged	Well Type:	Oil & Gas
Lease Name:	Unspecified	Field Name:	La Goleta Gas
Area Name:	Any Area	GIS Source:	hud
Confidential Well:	N	Directionally Drilled:	N
Spud Date:	Not Reported		

26
ENE
1/2 - 1 Mile

OIL_GAS **CAOG14000011946**

API #:	0408304004	Well #:	1
Well Status:	Plugged	Well Type:	Dry Hole
Lease Name:	Moore	Field Name:	Any Field
Area Name:	Any Area	GIS Source:	hud
Confidential Well:	N	Directionally Drilled:	N
Spud Date:	Not Reported		

27
SE
1/2 - 1 Mile

OIL_GAS **CAOG14000129609**

API #:	0408303413	Well #:	2
Well Status:	Active	Well Type:	Gas Storage
Lease Name:	More	Field Name:	La Goleta Gas
Area Name:	Any Area	GIS Source:	Well Summary
Confidential Well:	N	Directionally Drilled:	Y
Spud Date:	10/04/1929		

28
SSW
1/2 - 1 Mile

OIL_GAS **CAOG14000129584**

API #:	0428303417	Well #:	141-1
Well Status:	Plugged	Well Type:	Oil & Gas
Lease Name:	Unspecified	Field Name:	La Goleta Gas
Area Name:	Any Area	GIS Source:	hud
Confidential Well:	N	Directionally Drilled:	N
Spud Date:	Not Reported		

Map ID
Direction
Distance

Database EDR ID Number

29
SE
1/2 - 1 Mile

OIL_GAS **CAOG14000129613**

API #:	0408303396	Well #:	1
Well Status:	Plugged	Well Type:	Oil & Gas
Lease Name:	Sands 137	Field Name:	La Goleta Gas
Area Name:	Any Area	GIS Source:	hud
Confidential Well:	N	Directionally Drilled:	N
Spud Date:	Not Reported		

30
SE
1/2 - 1 Mile

OIL_GAS **CAOG14000129591**

API #:	0408303393	Well #:	1
Well Status:	Plugged	Well Type:	Oil & Gas
Lease Name:	Crandall 138	Field Name:	La Goleta Gas
Area Name:	Any Area	GIS Source:	hud
Confidential Well:	N	Directionally Drilled:	N
Spud Date:	Not Reported		

G31
SW
1/2 - 1 Mile

OIL_GAS **CAOG14000129587**

API #:	0408303398	Well #:	1
Well Status:	Idle	Well Type:	Gas Storage
Lease Name:	Bishop	Field Name:	La Goleta Gas
Area Name:	Any Area	GIS Source:	GPS
Confidential Well:	N	Directionally Drilled:	Y
Spud Date:	06/25/1934		

G32
SW
1/2 - 1 Mile

OIL_GAS **CAOG14000129601**

API #:	0408303409	Well #:	6
Well Status:	Idle	Well Type:	Gas Storage
Lease Name:	Miller	Field Name:	La Goleta Gas
Area Name:	Any Area	GIS Source:	GPS
Confidential Well:	N	Directionally Drilled:	Y
Spud Date:	04/16/1952		

GEOCHECK® - PHYSICAL SETTING SOURCE MAP FINDINGS

Map ID
Direction
Distance

Database EDR ID Number

G33
SW
1/2 - 1 Mile

OIL_GAS **CAOG14000129602**

API #:	0408303410	Well #:	7
Well Status:	Idle	Well Type:	Gas Storage
Lease Name:	Miller	Field Name:	La Goleta Gas
Area Name:	Any Area	GIS Source:	GPS
Confidential Well:	N	Directionally Drilled:	N
Spud Date:	06/05/1952		

GEOCHECK® - PHYSICAL SETTING SOURCE MAP FINDINGS
RADON

AREA RADON INFORMATION

State Database: CA Radon

Radon Test Results

Zipcode	Num Tests	> 4 pCi/L
93117	318	48

Federal EPA Radon Zone for SANTA BARBARA County: 1

Note: Zone 1 indoor average level > 4 pCi/L.
: Zone 2 indoor average level >= 2 pCi/L and <= 4 pCi/L.
: Zone 3 indoor average level < 2 pCi/L.

Federal Area Radon Information for Zip Code: 93117

Number of sites tested: 13

Area	Average Activity	% <4 pCi/L	% 4-20 pCi/L	% >20 pCi/L
Living Area - 1st Floor	2.915 pCi/L	85%	15%	0%
Living Area - 2nd Floor	Not Reported	Not Reported	Not Reported	Not Reported
Basement	2.800 pCi/L	100%	0%	0%

PHYSICAL SETTING SOURCE RECORDS SEARCHED

TOPOGRAPHIC INFORMATION

USGS 7.5' Digital Elevation Model (DEM)
Source: United States Geologic Survey
EDR acquired the USGS 7.5' Digital Elevation Model in 2002 and updated it in 2006. The 7.5 minute DEM corresponds to the USGS 1:24,000- and 1:25,000-scale topographic quadrangle maps. The DEM provides elevation data with consistent elevation units and projection.

Current USGS 7.5 Minute Topographic Map
Source: U.S. Geological Survey

HYDROLOGIC INFORMATION

Flood Zone Data: This data was obtained from the Federal Emergency Management Agency (FEMA). It depicts 100-year and 500-year flood zones as defined by FEMA. It includes the National Flood Hazard Layer (NFHL) which incorporates Flood Insurance Rate Map (FIRM) data and Q3 data from FEMA in areas not covered by NFHL.
Source: FEMA
Telephone: 877-336-2627
Date of Government Version: 2003, 2015

NWI: National Wetlands Inventory. This data, available in select counties across the country, was obtained by EDR in 2002, 2005, 2010 and 2015 from the U.S. Fish and Wildlife Service.

State Wetlands Data: Wetland Inventory
Source: Department of Fish and Wildlife
Telephone: 916-445-0411

HYDROGEOLOGIC INFORMATION

AQUIFLOW^{R} Information System
Source: EDR proprietary database of groundwater flow information
EDR has developed the AQUIFLOW Information System (AIS) to provide data on the general direction of groundwater flow at specific points. EDR has reviewed reports submitted to regulatory authorities at select sites and has extracted the date of the report, hydrogeologically determined groundwater flow direction and depth to water table information.

GEOLOGIC INFORMATION

Geologic Age and Rock Stratigraphic Unit
Source: P.G. Schruben, R.E. Arndt and W.J. Bawiec, Geology of the Conterminous U.S. at 1:2,500,000 Scale - A digital representation of the 1974 P.B. King and H.M. Beikman Map, USGS Digital Data Series DDS - 11 (1994).

STATSGO: State Soil Geographic Database
Source: Department of Agriculture, Natural Resources Conservation Service (NRCS)
The U.S. Department of Agriculture's (USDA) Natural Resources Conservation Service (NRCS) leads the national Conservation Soil Survey (NCSS) and is responsible for collecting, storing, maintaining and distributing soil survey information for privately owned lands in the United States. A soil map in a soil survey is a representation of soil patterns in a landscape. Soil maps for STATSGO are compiled by generalizing more detailed (SSURGO) soil survey maps.

SSURGO: Soil Survey Geographic Database
Source: Department of Agriculture, Natural Resources Conservation Service (NRCS)
Telephone: 800-672-5559
SSURGO is the most detailed level of mapping done by the Natural Resources Conservation Service, mapping scales generally range from 1:12,000 to 1:63,360. Field mapping methods using national standards are used to construct the soil maps in the Soil Survey Geographic (SSURGO) database. SSURGO digitizing duplicates the original soil survey maps. This level of mapping is designed for use by landowners, townships and county natural resource planning and management.

PHYSICAL SETTING SOURCE RECORDS SEARCHED

LOCAL / REGIONAL WATER AGENCY RECORDS

FEDERAL WATER WELLS

PWS: Public Water Systems
Source: EPA/Office of Drinking Water
Telephone: 202-564-3750
Public Water System data from the Federal Reporting Data System. A PWS is any water system which provides water to at least 25 people for at least 60 days annually. PWSs provide water from wells, rivers and other sources.

PWS ENF: Public Water Systems Violation and Enforcement Data
Source: EPA/Office of Drinking Water
Telephone: 202-564-3750
Violation and Enforcement data for Public Water Systems from the Safe Drinking Water Information System (SDWIS) after August 1995. Prior to August 1995, the data came from the Federal Reporting Data System (FRDS).

USGS Water Wells: USGS National Water Inventory System (NWIS)
This database contains descriptive information on sites where the USGS collects or has collected data on surface water and/or groundwater. The groundwater data includes information on wells, springs, and other sources of groundwater.

OTHER STATE DATABASE INFORMATION

Groundwater Ambient Monitoring & Assessment Program
State Water Resources Control Board
Telephone: 916-341-5577
The GAMA Program is Californias comprehensive groundwater quality monitoring program. GAMA collects data by testing the untreated, raw water in different types of wells for naturally-occurring and man-made chemicals. The GAMA data includes Domestic, Monitoring and Municipal well types from the following sources, Department of Water Resources, Department of Heath Services, EDF, Agricultural Lands, Lawrence Livermore National Laboratory, Department of Pesticide Regulation, United States Geological Survey, Groundwater Ambient Monitoring and Assessment Program and Local Groundwater Projects.

Water Well Database
Source: Department of Water Resources
Telephone: 916-651-9648

California Drinking Water Quality Database
Source: Department of Public Health
Telephone: 916-324-2319
The database includes all drinking water compliance and special studies monitoring for the state of California since 1984. It consists of over 3,200,000 individual analyses along with well and water system information.

California Oil and Gas Well Locations
Source: Dept of Conservation, Geologic Energy Management Division
Telephone: 916-323-1779
Oil and Gas well locations in the state.

California Earthquake Fault Lines
Source: California Division of Mines and Geology
The fault lines displayed on EDR's Topographic map are digitized quaternary fault lines prepared in 1975 by the United State Geological Survey. Additional information (also from 1975) regarding activity at specific fault lines comes from California's Preliminary Fault Activity Map prepared by the California Division of Mines and Geology.

RADON

State Database: CA Radon
Source: Department of Public Health
Telephone: 916-210-8558
Radon Database for California

PHYSICAL SETTING SOURCE RECORDS SEARCHED

Area Radon Information
Source: USGS
Telephone: 703-356-4020
The National Radon Database has been developed by the U.S. Environmental Protection Agency (USEPA) and is a compilation of the EPA/State Residential Radon Survey and the National Residential Radon Survey. The study covers the years 1986 - 1992. Where necessary data has been supplemented by information collected at private sources such as universities and research institutions.

EPA Radon Zones
Source: EPA
Telephone: 703-356-4020
Sections 307 & 309 of IRAA directed EPA to list and identify areas of U.S. with the potential for elevated indoor radon levels.

OTHER

Airport Landing Facilities: Private and public use landing facilities
Source: Federal Aviation Administration, 800-457-6656

Epicenters: World earthquake epicenters, Richter 5 or greater
Source: Department of Commerce, National Oceanic and Atmospheric Administration

California Earthquake Fault Lines: The fault lines displayed on EDR's Topographic map are digitized quaternary fault lines, prepared in 1975 by the United State Geological Survey. Additional information (also from 1975) regarding activity at specific fault lines comes from California's Preliminary Fault Activity Map prepared by the California Division of Mines and Geology.

STREET AND ADDRESS INFORMATION

Â© 2015 TomTom North America, Inc. All rights reserved. This material is proprietary and the subject of copyright protection and other intellectual property rights owned by or licensed to Tele Atlas North America, Inc. The use of this material is subject to the terms of a license agreement. You will be held liable for any unauthorized copying or disclosure of this material.

TRAK Environmental Group
3637 B Arundell Circle
Ventura, California 93003
805-650-5333
www.trakenviro.com

July 22, 2022

Mr. Dean Thomas
California Regional Water Quality Control Board, Central Coast Region
895 Aerovista Place, Suite 101
San Luis Obispo, California 93401-7906

Semi-Annual Monitoring and Corrective Action Status Report (First Half, 2022), Alta Properties, Inc. (former Channel Technologies, Inc.) 839, 859-861, and 869-879 Ward Drive, Goleta, CA (SLIC S324, Monitoring & Reporting Program No. R3-2022-0032)

Dear Mr. Thomas:

On behalf of our client, TRAK Environmental Group, Inc. (TRAK) is providing this *Semi-Annual Monitoring and Corrective Action Status Report (First Half, 2022)* for the Alta Properties, Inc. (former Channel Technologies Inc.) site at 839, 859-861, and 869-879 Ward Drive, Goleta, California (Figure 1). The report documents one event of semi-annual groundwater monitoring and sampling conducted on June 22, 2022, and provides status of amendment-injection project (June 6-14, 2022) conducted to enhance the ongoing biodegradation of groundwater below the site, in accordance with the *Corrective Action Plan Addendum Update* (TRAK 5/18/22).

Groundwater monitoring and sampling was performed in accordance with MRP No. R3-2022-0032 requirements (May 6, 2022). This semi-annual monitoring event was conducted June 22, 2022, for nine monitoring wells (MW5, MW8M, MW-11S/M, MW17M, MW-18S/M, MW21M, and MW-22M). Groundwater samples were chemically analyzed in accordance with MRP No. R3-2022-0032, which included 9 samples for VOCs by EPA Method 8260B; 9 samples for 1,4-Dioxane by EPA Method 8270C; 9 samples for sulfate by EPA Method 300.0: 9 samples for TOC by EPA Method SM-5310C; and 9 samples for iron (dissolved) by EPA Method 6010B.

The results verify mitigation of risk associated with the primary contaminant, TCE. Remaining concentrations of reductive dechlorination daughter products in localized areas demonstrate effectiveness of treatment and continuing degradation of contaminants. Plume configurations have been reduced in size to localized onsite areas, are continuing to shrink, and verified to not impact offsite areas.

Semiannual groundwater monitoring and sampling will be conducted during Second Half 2022 in accordance with Water Board specifications and MRP No. R3-2022-0032. We encourage your review of these results and opinions, and are available to answer any questions you may have.

Sincerely,

TRAK Environmental Group, Inc.

Robert Cashier, MS, CPSS
Director, Environmental Programs

Bradford S. Newman PG, CHG
President

PROFESSIONAL GEOLOGIST
BRADFORD S. NEWMAN
No. 515
CERTIFIED HYDROGEOLOGIST
STATE OF CALIFORNIA

Attachments
cc: Alta Properties, Inc.

TABLE OF CONTENTS

SEMI-ANNUAL MONITORING AND CORRECTIVE ACTION STATUS REPORT
ALTA PROPERTIES, INC. (FORMER CHANNEL TECHNOLOGIES, INC.)
839, 859-861, AND 869-879 WARD DRIVE, GOLETA, CALIFORNIA
SLIC S324, MONITORING & REPORTING PROGRAM NO. R3-2022-0032

1.0 WORK PERFORMED 2
2.0 REPORTING PERIOD SITE ACTIVITIES 2
3.0 FINDINGS 3
4.0 DISCUSSION 6

TABLES:

Table 1	Well Construction and Hydrologic Data (June 22, 2022)
Table 2	Groundwater Elevations and Analytical Results (VOCs, 1,4-Dioxane)
Table 3	Groundwater Elevations, Analytical Results (TTLC Title 22 Metals, Lead)
Table 4	Analytical Results (Inorganic Analytes, Dissolved Gases)

FIGURES:

Figure 1	Site Location Map
Figure 2	Potentiometric Surface Map Shallow Zone
Figure 3	Potentiometric Surface Map Middle Zone
Figure 4	TCE Isoconcentration Map Shallow Zone
Figure 5	TCE Isoconcentration Map Middle Zone
Figure 6	*cis*-1,2-DCE Isoconcentration Map Shallow Zone
Figure 7	*cis*-1,2-DCE Isoconcentration Map Middle Zone
Figure 8	1,1-DCE Isoconcentration Map Shallow Zone
Figure 9	1,1-DCE Isoconcentration Map Middle Zone
Figure 10	Vinyl chloride Isoconcentration Map Shallow Zone
Figure 11	Vinyl chloride Isoconcentration Map Middle Zone
Figure 12	1,4-dioxane Isoconcentration Map Shallow Zone
Figure 13	1,4-dioxane Isoconcentration Map Middle Zone
Figure 14	Treatment Areas and Injection Locations

GRAPHS

Graph 1	MW5	Area MW5/17M
Graph 2	MW11S	Area MW11S/MW11M
Graph 3	MW18S	Area MW18S
Graph 4	MW8M	Area MW8M
Graph 5	MW11M	Area MW11S/MW11M
Graph 6	MW17M	Area MW5/17M
Graph 7	MW18M	Area MW18S
Graph 8	MW21M	Area MW21M
Graph 9	MW22M	Area MW22M
Graph 10	MW11S/MW11M	1,4-Dioxane
Graph 11	MW18S/MW18M	1,4-Dioxane
Graph 12	MW22S/MW22M	1,4-Dioxane

APPENDICES:

Appendix A	Standard Operating Procedures
Appendix B	Groundwater Purge Logs, Manifest
Appendix C	Laboratory Analytical Reports and Chain of Custody
Appendix D	RRS Remedial Action Summary Report (7/19/22)

SEMI-ANNUAL MONITORING AND CORRECTIVE ACTION STATUS REPORT
ALTA PROPERTIES, INC. (FORMER CHANNEL TECHNOLOGIES, INC.)
839, 859-861, AND 869-879 WARD DRIVE
GOLETA, CALIFORNIA
SLIC S324, MONITORING & REPORTING PROGRAM NO. R3-2022-0032

1.0 WORK PERFORMED

Work during this reporting period included one event of semi-annual groundwater monitoring and sampling conducted on June 22, 2022, and amendment-injection project (June 6 to June 14, 2022) to enhance the ongoing biodegradation of groundwater below the site, in accordance with the *Corrective Action Plan Addendum Update* (TRAK 5/18/22).

2.0 REPORTING PERIOD SITE ACTIVITIES

2.1 Monitoring and Reporting Program (MRP) Order No. R3-2022-0032

Central Coast Regional Water Quality Control Board (Water Board) authorized groundwater monitoring and sampling activities to be conducted in accordance with the revised Monitoring and Reporting Program (MRP) Order No. R3-2022-0032. MRP Order No. R3-2022-0032, as finalized May 6, 2022, reduced the number of monitoring wells required to be in the program in response to reductions in chemicals of concern as a result of ongoing groundwater cleanup efforts performed since 2013. The MRP Order No. R3-2022-0032 supersedes MRP Order No. R3-2019-0041, dated February 13, 2019.

2.2 Corrective Action Amendment Injection (June 6 to June 14, 2022)

Corrective action injection of amendments to enhance ongoing biodegradation of groundwater below the site, was conducted during a two-week period (June 6 to June 14, 2022) at nine treatment areas, in accordance with the *Corrective Action Plan Addendum Update* (TRAK 5/18/22). The injection activities utilized direct-push equipment contracted by Regenesis Remediation Services (RRS), the supplier of chemical amendments used for the injection.

RRS-supplied amendments included 3-D Microemulsion® (3DME), Chemical Reducing Solution® (CRS), and BDI Plus® (BDI Plus). The objective of the amendment application is to abiotically biodegrade chlorinated volatile organic compounds through reductive dechlorination, by altering groundwater chemistry to reducing conditions, and augmenting microbial population to bioremediate contaminants into harmless byproducts such as ethane and methane.

The injection treatment was conducted at nine separate injection areas, as shown in Figure 14 of this report, and also Figure 1 of the RRS Remedial Action Summary Report (Attachment D), as reproduced on the following page. Treatment intervals ranged from 5 feet below grade surface (bgs) to 37 feet bgs. Total amounts of injected amendments for all injection areas were 9,600 pound of 3DMe, 5,200 pounds of CRS and 52 Liters of BDI+. Amendments were mixed in proper application ratios, with water delivered from onsite well. Mix water is deoxygenated by equipment in the RRS injection trailer, providing the desired conditions for the BDI Plus bioaugmentation. Injection is conducted using direct push technology (DPT) application points equipped with custom 1.5-inch diameter tooling. In-field deviations to the original design were made when necessary due to site conditions experienced during application, such as increasing the product concentration percentages to reduce mix water volume due to subsurface acceptance limitations.

Injection Treatment Areas

Figure 1: Aerial Site View of the Nine Treatment Areas



The attached *Remedial Action Summary Report for 839 Ward Site in Goleta, CA* (Regenesis Remediation Services, July 19, 2022) provides a summary of the treatment application, maps of injection layout, injection and chemical details for each of the nine areas treated, injection log, and photo log (Appendix D).

2.3 Semi-Annual Groundwater Monitoring Event (June 22, 2022)

Performed groundwater monitoring in accordance with MRP No. R3-2022-0032 requirements (May 6, 2022). This semi-annual monitoring event was conducted June 22, 2022, for nine monitoring wells (MW5, MW8M, MW-11S/M, MW17M, MW-18S/M, MW21M, and MW-22M) at the locations depicted in Figure 2. Field operations were conducted in accordance with Standard Operating Procedures, a copy of which is included as Appendix A.

Monitoring included well inspection and measurement of depth to groundwater using electronic water level meter, to 0.01-foot accuracy from top of well casings. Monitoring wells were sampled utilizing standard low-flow sampling protocols (Puls and Barcelona, 1996). Low-flow protocols (Appendix A) included use of dedicated, small-diameter discharge tubing connected to peristaltic pump, purging at rate not exceeding 0.5 L/min, monitoring of purge parameters using flow-through cell, and collection of samples through discharge tubing after disconnection of flow-through cell.

TRAK personnel measured and recorded groundwater parameters including pH, temperature, electrical conductivity, oxidation reduction potential (ORP), dissolved oxygen (DO), total dissolved solids (TDS), and turbidity, using Horiba™ U-50 Series instrumentation. Groundwater purging was conducted for a minimum of two (2) tubing volumes, and continued until pH, temperature, electrical conductivity, ORP, DO, and turbidity stabilized.

After sample retrieval, groundwater samples from each well and duplicate were decanted into laboratory-provided containers. Sample containers included two or four 40-milliliter (ml) glass volatile organic ampoules (VOAs) with zero headspace, one or two 500-ml polyethylene bottles, one 125-ml polyethylene bottle, and one 1-Liter amber bottle. Decanting procedures included field-filtering of groundwater samples for analysis of metals.

Samples were labeled, and placed on ice to 4˚C in a portable cooler. Each sample was recorded on a chain-of-custody record identifying the sampler, sample identification, time and date and requested analysis. The groundwater samples, duplicate sample, and laboratory-provided trip blank were transported under chain-of-custody procedures to American Scientific Laboratories, LLC, a California State-Certified laboratory. Groundwater samples were chemically analyzed in accordance with MRP No. R3-2022-0032, which included 9 samples for VOCs by EPA Method 8260B; 9 samples for 1,4-Dioxane by EPA Method 8270C; 9 samples for sulfate by EPA Method 300.0: 9 samples for TOC by EPA Method SM-5310C; and 9 samples for iron (dissolved) by EPA Method 6010B.

Groundwater generated during the monitoring event was properly manifested (Non-Hazardous Waste Data Form) and transported to an appropriate facility for recycling/disposal.

3.0 FINDINGS

3.1 Data Presented

Well construction and hydrologic data obtained for the wells are presented in Table 1. Historical groundwater elevation and laboratory analytical results for groundwater samples are summarized in Table 2 (VOCs and 1,4-Dioxane), and Table 3 (Title 22 Metals, Organic Lead). Table 4 summarizes inorganic analytes and dissolved gases. Laboratory reports and chains of custody are included in Appendix C.

Site location map is presented in Figure 1. A groundwater potentiometric surface map for Shallow-Zone wells (MW5, MW8S, MW11S, MW18S, MW21S, and MW22S) is presented as Figure 2, and a groundwater potentiometric surface map for Middle-Zone wells (MW8M, MW11M, MW17M, MW18M, MW21M, and MW22M) is presented as Figure 3. Isoconcentration maps (Figures 4 to 13) are presented for several VOC analytes and 1,4-dioxane, and differentiated by well-completion interval (Shallow Zone or Middle Zone). Shallow-Zone isoconcentration maps include TCE (Figure 4), *cis* 1,2-DCE (Figure 6), 1,1-DCE (Figure 8), vinyl chloride (Figure 10), and 1,4-dioxane (Figure 12). Middle-Zone isoconcentration maps include TCE (Figure 5), *cis* 1,2-DCE (Figure 7), 1,1-DCE (Figure 9), vinyl chloride (Figure 11), and 1,4-dioxane (Figure 13). A site map with locations of corrective action, including treatment areas and injection locations for the injection events conducted in June 2022 event, is included for reference (Figure 14).

Graphs 1 through 9 depict historical groundwater elevations and contaminant concentrations (TCE, *cis* 1,2-DCE, *trans* 1,2-DCE, and VC) for selected monitoring wells (Shallow Zone and Middle Zone completions), and Graphs 10-12 depict groundwater elevations and contaminant concentrations (1,4-dioxane) for selected monitoring wells (Shallow Zone and Middle Zone completions). Each of the graphs present the concentration data for two monitoring periods. The top graph on each graph page presents data for the period of December 2009 through the most recent monitoring event (June 2022). The bottom graph of each graph page presents the daughter-product (*cis* 1,2-DCE, *trans* 1,2-DCE, and VC) and 1,4-dioxane trends for the post-injection period of December 2017 through the most recent monitoring event (June 2022).

3.2 Groundwater Conditions

Prior to commencement of purging and sampling activities, the monitoring wells were inspected; and depth to groundwater was measured using an electronic water level meter, to 0.01-foot accuracy from the top of the well casings in all wells. Groundwater elevations were calculated for each of the wells by subtracting the depth-to-water measurement from the surveyed casing elevations. All well elevations are referenced to mean sea level. Groundwater depth and elevation data are presented in Tables 1, 2, and 4.

For this monitoring event, the measured depth to Shallow Zone groundwater ranged from 6.01 (MW5) to 11.16 (MW21S) feet below top of casing (btc), and Shallow Zone groundwater elevations ranged from 5.78 (MW5) to 7.19 (MW8S) feet above mean sea level (amsl). Middle Zone groundwater depths ranged from 9.23 (MW11M) to 13.34 (MW21M) feet btc, and Middle Zone groundwater elevations ranged from 1.97 (MW17M) to 4.62 (MW11M) feet amsl.

Groundwater elevation data were used to produce a potentiometric surface map for the Shallow-Zone wells (Figure 2) and Middle-Zone wells (Figure 3). The Shallow-Zone potentiometric surface map indicates a westerly to southwesterly flow direction with an approximate gradient of 0.003 and the Middle-Zone potentiometric surface map indicates a westerly to southwesterly flow direction with an approximate gradient of 0.009.

3.3 Laboratory Analytical Results

For June 22, 2022 event, groundwater samples were chemically analyzed in accordance with MRP No. R3-2022-0032, which included 9 samples for VOCs by EPA Method 8260B; 9 samples for 1,4-Dioxane by EPA Method 8270C; 9 samples for sulfate by EPA Method 300.0: 9 samples for TOC by EPA Method SM-5310C; and 9 samples for iron (dissolved) by EPA Method 6010B.

3.3.1 Groundwater Monitoring Well Samples, June 22, 2022 Event

Monitoring wells reported concentrations of VOCs, including TCE, 1,1-DCE, *cis* 1,2-DCE, *trans* 1,2-DCE, 1,1-DCA, and VC; also 1,4-dioxane. For each of these analytes, the number of wells in which the analyte was reported at concentrations greater than J-flag values, and the location of the maximum concentration reported for that analyte, are summarized in the following listing, differentiated for Shallow Zone, and Middle Zone:

<u>Shallow Zone Wells</u>

- PCE: Not detected.
- TCE: reported in three wells (maximum concentration in MW5; 9.6 ug/L).
- 1,1-DCE: reported in three wells (maximum concentration in MW5; 84 ug/L).
- *cis* 1,2-DCE: reported in three wells (maximum concentration in MW5; 770 ug/L).
- *trans* 1,2-DCE: reported in three wells (maximum concentration in MW5; 250 ug/L).
- 1,1-DCA: reported in three wells (maximum concentration in MW5; 220 ug/L).
- VC: reported in three wells (maximum concentration in MW5; 580 ug/L).
- 1,4-dioxane: reported in three wells (maximum concentration in MW18S; 1600 ug/L).

Middle Zone Wells

- PCE: Not detected.
- TCE: reported in one well (maximum concentration in MW22M; 120 ug/L).
- 1,1-DCE: reported in one well (maximum concentration in MW22M; 96 ug/L).
- *cis* 1,2-DCE: reported in six wells (maximum concentration in MW22M; 13,000 ug/L).
- *trans* 1,2-DCE: reported in six wells (maximum concentration in MW22M; 14 ug/L).
- 1,1-DCA: reported in five wells (maximum concentration in MW22M; 880 ug/L).
- VC: reported in six wells (maximum concentration in MW22M; 3,900 ug/L).
- 1,4-dioxane: reported in four wells (maximum concentration in MW18M; 730 ug/L)

4.0 DISCUSSION

4.1 Isoconcentration Maps

Isoconcentration or concentration maps were prepared for TCE in Shallow-Zone (Figure 4) and Middle-Zone (Figure 5) wells, *cis* 1,2-DCE in Shallow-Zone (Figure 6) and Middle-Zone (Figure 7) wells, 1,1-DCE in Shallow-Zone (Figure 8) and Middle-Zone (Figure 9) wells, vinyl chloride in Shallow-Zone (Figure 10) and Middle-Zone (Figure 11) wells, and 1,4-dioxane in Shallow-Zone (Figure 12) and Middle-Zone (Figure 13) wells.

The isoconcentration maps demonstrate five areas of residual impacts, which can be summarized:

Area MW5/17M:	Shallow Zone (well MW5); *cis* 1,2-DCE, VC, 1,4-dioxane Middle Zone (well MW17M); VC
Area MW22M:	Middle Zone (well MW22M); *cis* 1,2-DCE, VC, 1,4-dioxane
Area MW18S:	Shallow Zone (well MW18S); *cis* 1,2-DCE, 1,4-dioxane Middle Zone (well MW18M); 1,4-dioxane
Area MW11S/11M:	Shallow Zone (well MW11S); *cis* 1,2-DCE, VC Middle Zone (well MW11M); VC
Area MW21M:	Middle Zone (well MW21M); *cis* 1,2-DCE

4.2 Graphs

Data for each of the monitoring wells with current contaminant concentrations greater than MCLs were graphed to evaluate the attenuation trends, to date, and also projected forward. These data include shallow-zone wells MW5, MW11S, MW18S; and middle-zone wells MW8M, MW11M, MW17M, MW18M, MW21M, MW22M. Data graphed includes the chlorinated VOC analytes TCE, *cis* 1,2-DCE, *trans* 1,2-DCE, and VC, with historical groundwater elevations also plotted. Attenuation trends for those wells with quantifiable concentrations of 1,4-dioxane were also graphed, including MW11S/MW11M, MW18S/MW18M, MW22S/MW22M.

Each of the graphs present the attenuation data for two monitoring periods. The top graph on each graph page presents the data for the period of December 2009 through the most recent monitoring event (June 2022). The bottom graph of each graph page presents the daughter-product (*cis* 1,2-DCE, *trans* 1,2-DCE, and VC) and 1,4-dioxane trends for the post-injection period of December 2017 through the most recent monitoring event (June 2022).

Attenuation graphs attached to this report (Graphs 1 - 12) include the following:

Graph Number	Well or Well Pair	Treatment Area or Analyte
Graph 1	MW5	Area MW5/17M
Graph 2	MW11S	Area MW11S/MW11M
Graph 3	MW18S	Area MW18S
Graph 4	MW8M	Area MW8M
Graph 5	MW11M	Area MW11S/MW11M
Graph 6	MW17M	Area MW5/17M
Graph 7	MW18M	Area MW18S
Graph 8	MW21M	Area MW21M
Graph 9	MW22M	Area MW22M
Graph 10	MW11S/MW11M	1,4-Dioxane
Graph 11	MW18S/MW18M	1,4-Dioxane
Graph 12	MW22S/MW22M	1,4-Dioxane

4.3 Attenuation Trends

Concentration trends over time are also evaluated by comparing selected data for three different time periods depicted in the graphs, as categorized:

- Pre-full-scale: Data for last monitoring event (3/25-26/13) prior to full-scale injection.
- Pre-follow-up: Data for last monitoring event (9/17/17) prior to follow-up injection
- Current: Data for most recent monitoring event (6/22/22)

These concentration trends are evaluated for six sub-areas that were the focus of the 2017-2018 injections, and an adjacent area, targeted for further treatment of residual concentrations after full-scale injection in 2013, which resulted in significant site-wide reduction of contaminant concentrations. Treatment sub-areas (and monitoring wells representative of conditions in each of the sub-areas) include; Area 1 (well-pair MW22S/M), Area 2 (well-pair MW18S/M), Area 3 (well-pair MW13S/M), Area 4 (well-pair MW8S/M), Area 5 (well-pair MW11S/M), the MW2/3 Area (well MW1), and the adjacent MW5/17M Area (well MW5).

The following tabulations summarize the data for the three time periods, segregated by treatment sub-area, and showing the variations in concentrations (magnitude and percentage). For numerical comparisons of non-detect and/or J-flag values, the following conventions are used: non-detect is normalized to a value of ½ the MDL, a J-flag detection is assigned the nominal value, and for comparisons between two successive non-detect events, the trend is shown as NC (no change).

4.3.1 Area MW22M: MW22M (Graph 9)

	Pre-1st	**Pre-2nd**	**Current**	**Change (2013-2017) Pre-1st to Pre-2nd Decrease(-) / Increase**		**Change (2017-2022) Pre-2nd to Current Decrease(-) / Increase**		**Change (2013-2022) Pre-1st to Current Decrease(-) / Increase**	
	03/26/13	**09/07/17**	**6/22/22**						
MW22M	**(ug/L)**	**(ug/L)**	**(ug/L)**	**(ug/L)**	**(%)**	**(ug/L)**	**(%)**	**(ug/L)**	**(%)**
TCE	32800	220J	120	-32580	-99%	-100	-45%	-32680	-99.6%
cis 1,2-DCE	11200	52700	13000	41500	371%	-39700	-75%	1800	16%
trans 1,2-DCE	146J	<88.0	14	-102	-70%	-30	-68%	-132	-90%
VC	308J	34000	3900	33692	10939%	-30100	-89%	3592	1166%

Summary Area **MW22M** (2013-2022)

- TCE reduction (99.6%) in Middle Zone.
- *cis* 1,2-DCE slight increase (16%) in Middle Zone, verifying continuing reductive dechlorination.
- *trans* 1,2-DCE reduction (90%) in Middle Zone.
- VC increase (>100%) in Middle Zone, verifying continuing reductive dechlorination.

4.3.2 Area MW18S: MW18S / MW18M (Graphs 3 and 7)

	Pre-1st 03/26/13	Pre-2nd 09/07/17	Current 6/22/22	Change (2013-2017) Pre-1st to Pre-2nd Decrease(-) / Increase		Change (2017-2022) Pre-2nd to Current Decrease(-) / Increase		Change (2013-2022) Pre-1st to Current Decrease(-) / Increase	
MW18S	**(ug/L)**	**(ug/L)**	**(ug/L)**	**(ug/L)**	**(%)**	**(ug/L)**	**(%)**	**(ug/L)**	**(%)**
TCE	2810	52.0J	0.60	-2758	-98%	-51.4	-99%	-2809	-100%
cis 1,2-DCE	7190	4700	57	-2490	-35%	-4643	-99%	-7133	-99%
trans 1,2-DCE	364	222	52	-142	-39%	-170	-77%	-312	-86%
VC	94.0J	635	97	541	576%	-538	-85%	3	3%
MW18M	**(ug/L)**	**(ug/L)**	**(ug/L)**	**(ug/L)**	**(%)**	**(ug/L)**	**(%)**	**(ug/L)**	**(%)**
TCE	0.640J	<2.34	<0.085	0.53	83%		NC	-0.60	-93%
cis 1,2-DCE	63.8	2060	0.81	1996.2	3129%	-2059.2	-100%	-63.0	-99%
trans 1,2-DCE	1.35	226	4.9	224.7	16641%	-221.1	-98%	3.55	263%
VC	2.26J	559	0.57	557	24635%	-558.4	-100%	-1.69	-75%

Summary Area MW18S (2013-2022)

- TCE reduction (100%) in Shallow Zone, and (93%) in Middle Zone (to ND).
- *cis* 1,2-DCE reduction (99%) in Shallow Zone, and (99%) in Middle Zone.
- *trans* 1,2-DCE reduction (86%) in Shallow Zone, and increase (>100%) in Middle Zone verifying continuing reductive dechlorination (98% decrease since follow-up injection).
- VC slight increase (3%) in Shallow Zone, and reduction (75%) in Middle Zone.

4.3.3 Area MW11S/11M: MW11S / MW11M (Graphs 2 and 5)

	Pre-1st 03/26/13	Pre-2nd 09/07/17	Current 6/22/22	Change (2013-2017) Pre-1st to Pre-2nd Decrease(-) / Increase		Change (2017-2022) Pre-2nd to Current Decrease(-) / Increase		Change (2013-2022) Pre-1st to Current Decrease(-) / Increase	
MW11S	**(ug/L)**	**(ug/L)**	**(ug/L)**	**(ug/L)**	**(%)**	**(ug/L)**	**(%)**	**(ug/L)**	**(%)**
TCE	144	<0.585	0.72	-143.7	-100%	0.4	146%	-143.3	-100%
cis 1,2-DCE	1340	206	200	-1134	-85%	-6	-3%%	-1140	-85%
trans 1,2-DCE	108	78.3	11	-29.7	-28%	-67.3	-86%	-97	-90%
VC	25.4J	879	140	853.6	3361%	-739	-84%	114.6	451%
MW11M	**(ug/L)**	**(ug/L)**	**(ug/L)**	**(ug/L)**	**(%)**	**(ug/L)**	**(%)**	**(ug/L)**	**(%)**
TCE	<0.117	<0.117	0.31J		NC	0.25		0.25	
cis 1,2-DCE	0.955J	88.4	62	87.4	9157%	-26.4	-30%	61	6392%
trans 1,2-DCE	<0.176	1.32	1.50	1.2	1400%	0.18	14%	1.4	1605%
VC	<0.331	20.4	41	20.2	12226%	20.6	101%	40.1	24748%

Summary Area MW11S/11M (2013-2022)

- TCE reduction (100%) in Shallow Zone, and relatively no change (NC) in Middle Zone.
- *cis* 1,2-DCE reduction (85%) in Shallow Zone, and increase (>100%) in Middle Zone, verifying continuing reductive dechlorination.
- *trans* 1,2-DCE reduction (90%) in Shallow Zone, and slight increase in Middle Zone (from ND to 1.5 ug/L).
- VC increase (>100%) in Shallow Zone, and increase (>100%) in Middle Zone.

4.3.4 Area MW5/17M: MW5 (Graph 1)

	Pre-1st 03/25/13	Pre-2nd 03/27/17	Current 6/22/22	Change (2013-2017) Pre-1st to Pre-2nd Decrease(-) / Increase		Change (2017-2022) Pre-2nd to Current Decrease(-) / Increase		Change (2013-2022) Pre-1st to Current Decrease(-) / Increase	
MW5	**(ug/L)**	**(ug/L)**	**(ug/L)**	**(ug/L)**	**(%)**	**(ug/L)**	**(%)**	**(ug/L)**	**(%)**
TCE	199	<0.117	9.6	-198.9	-100%	9.5	16452%	-189.4	-95%
cis 1,2-DCE	852	44.5	770	-807.5	-95%	725.5	1630%	-82	-10%
trans 1,2-DCE	114	15.2	250	-98.8	-87%	234.8	1545%	136	119%
VC	30.9	19.2	580	-11.7	-38%	560.8	2921%	549.1	1777%

Summary Area MW5/17M (2013-2022), Shallow Zone

- TCE reduction (95%) in Shallow Zone.
- *cis* 1,2-DCE reduction (10%) in Shallow Zone.
- *trans* 1,2-DCE increase (119%) in Shallow Zone, verifying continuing reductive dechlorination.
- VC increase (>100%) in Shallow Zone, verifying continuing reductive dechlorination.`

4.4 Recommendations

The results verify mitigation of risk associated with the primary contaminant, TCE. Remaining concentrations of reductive dechlorination daughter products in localized areas demonstrate effectiveness of treatment and continuing degradation of contaminants. Plume configurations have been reduced in size to localized onsite areas, are continuing to shrink, and verified to not impact offsite areas.

Semiannual groundwater monitoring and sampling will be conducted during Second Half 2022 in accordance with Water Board specifications and MRP No. R3-2022-0032.

TABLES

TABLE 1
Well Construction and Hydrologic Data
For June 22, 2022
839, 859-861, and 869-879 Ward Drive, Goleta, CA

Well Number	WELL CONSTRUCTION DATA				HYDROLOGIC DATA	
	Total Depth (ft btc)	Casing Diameter (inches)	Screened Interval (ft amsl)	Top of Casing (ft amsl)	Groundwater Depth (ft btc)	Groundwater Elevation (ft amsl)
MW1	15	4	5-15	12.12	--	--
MW2	15	4	5-15	11.48	--	--
MW3	15	4	5-15	13.68	--	--
MW4	15	2	5-15	13.33	--	--
MW5	15	2	5-15	11.79	6.01	5.78
Shallow Zone						
MW6S	15	2	5-15	13.93	--	--
MW7S	15	2	5-15	15.70	--	--
MW8S	15	2	5-15	14.07	6.88	7.19
MW9S	15	2	5-15	16.55	--	--
MW10S	15	2	5-15	11.87	--	--
MW11S	15	2	5-15	13.75	7.00	6.75
MW12S	15	2	5-15	15.99	--	--
MW13S	15	2	5-15	15.85	--	--
MW14S	15	2	5-15	15.24	--	--
MW18S	15	2	5-15	14.78	8.70	6.08
MW20S	15	2	5-15	17.70	--	--
MW21S	15	2	5-15	17.82	11.16	6.66
MW22S	15	2	5-15	14.62	7.85	6.77
MW23S	15	2	5-15	12.73	--	--
Middle Zone						
MW6M	34	2	24-34	13.90	--	--
MW7M	34	2	24-34	15.64	--	--
MW8M	35	2	25-35	13.85	10.02	3.83
MW9M	34	2	24-34	16.59	--	--
MW10M	35	2	25-35	12.10	--	--
MW11M	35	2	25-35	13.85	9.23	4.62
MW12M	35	2	25-35	16.04	--	--
MW13M	34	2	24-34	15.88	--	--
MW14M	35	2	25-35	15.31	--	--
MW15M	35	2	25-35	12.85	--	--
MW16M	34	2	24-34	13.47	--	--
MW17M	35	2	25-35	11.37	9.40	1.97
MW18M	35	2	25-35	14.74	25.0 *	NA
MW20M	35	2	25-35	17.92	--	--
MW21M	35	2	25-35	17.75	13.34	4.41
MW22M	35	2	25-35	14.58	11.89	2.69
MW23M	35	2	25-35	12.50	--	--
Deep Zone						
MW16D	50	2	45-50	13.16	--	--
MW19D	50	2	45-50	13.80	--	--

*Note: MW18M positive pressure depressed water level in well casing.
Top of casings (wells MW1 through MW14S/M) surveyed by Craig & Associates to an established benchmark (12/12/09, 1/5/10).
Top of casings (wells MW15M through MW21S/M) surveyed by Craig & Associates to an established benchmark (10/13/11).
Top of casings (wells MW22S/M through MW23S/M) surveyed by WM Surveys to an established benchmark (4/20/15).
btc = below top of casing amsl = above mean sea level

TABLE 2
Groundwater Analytical Results (VOCs and 1,4-Dioxane)
839, 859-861, and 869-879 Ward Drive, Goleta, California

WELL ID	DATE	SURVEY WELL ELEV (ft msl) [3]	DEPTH TO GW (ft)	GW ELEV (ft msl)	Volatile Organic Compounds [1] [2]								
					PCE (µg/L)	TCE (µg/L)	1,1-DCE (µg/L)	cis 1,2-DCE (µg/L)	t 1,2-DCE (µg/L)	1,1-DCA (µg/L)	1,2-DCA (µg/L)	VC (µg/L)	OTHER VOC; 1,4-Dioxane (µg/L)
MW1	09/92 [4]	9.46	--	--	83	18	120	<5	<5	190	<5	ND	1,1,1-TCA 73 Acetone 13
MW1	09/92 [5]	9.46	--	--	47	11	81	3	<1	140	1	ND	1,1,1-TCA 85
MW1	03/18/97	9.46	3.80	5.66	11	3.4	6.4	25	ND	33	ND	ND	1,1,1-TCA 3
MW1	01/11/02	9.46	3.74	5.72	6	2.8	2.3	ND	ND	ND	ND	ND	ND
MW1	07/31/02	9.46	--	--	--	--	--	--	--	--	--	--	--
MW1	03/28/03	9.46	3.26	6.20	2	2.4	ND	ND	ND	1.3	ND	ND	ND
MW1	10/24/03	9.46	--	--	--	--	--	--	--	--	--	--	--
MW1	05/13/04	9.46	4.65	4.81	--	--	--	--	--	--	--	--	--
MW1	10/26/04	9.46	4.29	5.17	3.3	3.4	4	2.5	ND	5.1	ND	5.4	ND
MW1	04/29/05	9.46	2.61	6.85	--	--	--	--	--	--	--	--	--
MW1	12/13/05	9.46	3.96	5.50	4.5	5.4	ND	1.1	ND	3.6	ND	ND	ND
MW1	06/09/06	9.46	3.28	6.18	--	--	--	--	--	--	--	--	--
MW1	06/14/07	9.46	4.27	5.19	--	--	--	--	--	--	--	--	--
MW1	12/12/07	12.11	4.71	7.40	0.95J	2.1	3.2	2.3	0.9J	2.3	<0.182	<0.331	1,4-Dioxane 3.36J
MW1	03/10/08	12.11	3.13	8.98	1.4	1.6	<0.355	0.4J	<0.176	1.2	<0.182	<0.331	ND
MW1	10/31/08	12.11	4.62	7.49	0.710J	1.41	4.11	4.12	1.76	3.07	<0.182	0.835J	1,4-Dioxane 6.26J
MW1	03/31/09	12.11	3.41	8.70	0.570J	2.50	0.495J	1.58	<0.176	1.02	<0.182	<0.331	1,4-Dioxane 5.37J
MW1	12/02/09	12.12	4.15	7.97	<1.00	0.955J	1.42	2.04	1.01	1.00	<1.00	0.415J	1,4-Dioxane 3.58J
MW1	03/16/10	12.12	2.85	9.27	0.605J	2.11	1.19	1.58	<0.176	0.840J	<0.182	<0.331	1,4-Dioxane 3.36J
MW1	11/15/10	12.12	3.87	8.25	<0.421	1.97	1.88	3.49	0.610J	1.46	<0.182	<0.331	1,4-Dioxane 5.35J
MW1	04/28/11	12.12	3.10	9.02	<0.421	1.14	<0.355	1.07	<0.176	0.860J	<0.182	<0.331	ND (<0.097 - <2.52)
MW1	09/28/11	12.12	4.05	8.07	<0.421	0.690J	0.905J	2.86	0.340J	1.45	<0.182	2.69J	1,4-Dioxane 7.47J
MW1	03/14/12	12.12	3.77	8.35	<0.421	0.850J	0.425J	1.55	<0.176	0.975J	<0.182	<0.331	ND (<0.097 - <2.52)
MW1	10/30/12	12.12	5.43	6.69	<0.421	1.19	1.55	3.07	0.57J	2.81	<0.182	5.12	1,4-Dioxane 3.59J Benzene 0.175J 1,1-TCA 0.41J
MW1	03/25/13	12.12	4.05	8.07	<0.421	0.630J	<0.355	<0.279	<0.176	<0.372	<0.182	<0.331	ND (<0.097 - <2.52)
MW1	03/17/14	12.12	4.82	7.30	<0.421	0.785J	1.31	3.12	0.590J	2.10	<0.182	1.49J	ND (<0.097 - <2.52)
MW1	03/09/15	12.12	4.93	7.19	<0.421	0.755J	<0.355	0.990J	<0.176	0.555J	<0.182	<0.331	ND (<0.097 - <2.52)
MW1	03/24/16	12.12	4.75	7.37	<0.421	3.22	8.76	11.2	3.61	6.32	<0.182	3.98	Benzene 0.100J
MW1	03/27/17	12.12	2.88	9.24	<0.421	3.02	7.82	13.4	4.21	6.38	<0.182	3.04	Benzene 0.240J
MW1	03/26/18	12.12	2.38	9.74	<0.421	5.64	9.91	13.7	2.26	5.85	<0.182	3.25	Benzene 0.130J
MW1	01/29/19	12.12	3.35	8.77	<0.421	5.11	12.5	17.6	3.54	5.78	<0.182	3.35	Benzene 0.290J 1,4-Dioxane 3.20J
MW1	12/03/19	12.12	4.54	7.58	<0.421	4.00	10.1	12.8	4.68	6.20	<0.182	9.63	Benzene 0.210J 1,4-Dioxane 5.58J
MW1	12/16/20	12.12	6.37	5.75	<0.421	0.200J	13.6	17.8	7.03	8.40	<0.182	5.76	Benzene 0.100J 1,4-Dioxane 4.90J
MW1	12/06/21	12.12	6.05	6.07	<0.421	0.270J	1.90	4.67	1.22	1.71	<0.182	0.540J	ND (<0.097 - <2.52)

TABLE 2
Groundwater Analytical Results (VOCs and 1,4-Dioxane)
839, 859-861, and 869-879 Ward Drive, Goleta, California

WELL ID	DATE	SURVEY WELL ELEV (ft msl) [3]	DEPTH TO GW (ft)	GW ELEV (ft msl)	Volatile Organic Compounds [1] [2]								
					PCE (µg/L)	TCE (µg/L)	1,1-DCE (µg/L)	cis 1,2-DCE (µg/L)	t 1,2-DCE (µg/L)	1,1-DCA (µg/L)	1,2-DCA (µg/L)	VC (µg/L)	OTHER VOC; 1,4-Dioxane (µg/L)
MW2	09/92 [4]	8.83	--	--	200	58	1100	32	<5	790	17	ND	1,1,1-TCA/1,1,2-TCA 570 / 7
MW2	09/92 [5]	8.83	--	--	200	45	1000	33	<1	680	19	ND	1,1,1-TCA/1,1,2-TCA 510 / 7
MW2	03/18/97	8.83	3.25	5.58	19	3.7	23	ND	ND	ND	ND	ND	1,1,1-TCA/1,2,4-TMB 5.1 / 1.1
MW2	01/11/02	8.83	3.15	5.68	8	1.8	ND	3.2	ND	6.2	ND	ND	ND
MW2	07/31/02	8.83	--	--	--	--	--	--	--	--	--	--	--
MW2	03/28/03	8.83	2.80	6.03	9.8	2.3	1	2.9	ND	5.9	ND	ND	ND
MW2	10/24/03	8.83	--	--	--	--	--	--	--	--	--	--	--
MW2	05/13/04	8.83	4.16	4.67	--	--	--	--	--	--	--	--	--
MW2	10/26/04	8.83	3.89	4.94	1.1	2.2	1.8	ND	ND	1.5	ND	ND	ND
MW2	04/29/05	8.83	2.09	6.74	--	--	--	--	--	--	--	--	--
MW2	12/13/05	8.83	3.42	5.41	3.1	4.6	ND	6	ND	9	ND	18.8	ND
MW2	06/09/06	8.83	2.83	6.00	--	--	--	--	--	--	--	--	--
MW2	06/14/07	8.83	3.78	5.05	--	--	--	--	--	--	--	--	--
MW2	12/12/07	11.48	4.19	7.29	11.4	6.3	6.0	7.4	1.7	9.1	<0.182	77.5	Benzene 0.38J 1,4-Dioxane 10.9
MW2	03/10/08	11.48	2.70	8.78	1.4	2.2	<0.355	0.9J	<0.176	1.3	<0.182	4.4	ND
MW2	10/31/08	11.48	4.09	7.39	2.54	5.17	6.89	15.3	2.24	14.3	<0.182	86.5	Benzene 0.310J 1,4-Dioxane 17.6
MW2	03/31/09	11.48	2.95	8.53	<0.421	1.13	<0.355	<0.279	<0.176	0.675J	<0.182	<0.331	ND
MW2	12/02/09	11.48	3.66	7.82	3.36	4.93	1.59	7.09	1.04	8.68	<1.00	42.3	1,4-Dioxane 12.7
MW2	03/16/10	11.48	2.45	9.03	1.52	2.06	<0.355	0.480J	<0.176	0.540J	<0.182	0.800J	1,4-Dioxane 3.00J
MW2	11/15/10	11.48	3.39	8.09	1.49	3.53	2.84	6.85	1.24	7.42	<0.182	6.42	Benzene 0.430J 1,4-Dioxane 15.8
MW2	04/28/11	11.48	2.72	8.76	2.67	3.03	1.13	2.58	0.525J	3.14	<0.182	10.2	Benzene 0.225J
MW2	09/28/11	11.48	3.57	7.91	1.24	2.22	2.62	7.72	1.08	9.17	<0.182	23.3	Benzene 0.340J 1,4-Dioxane 19.5
MW2	03/14/12	11.48	3.31	8.17	2.31	2.50	2.73	5.97	1.09	10.2	<0.182	35.5	Benzene 0.400J 1,4-Dioxane 11.4
MW2	10/30/12	11.48	4.90	6.58	3.39	3.85	6.98	13.2	2.30	22.7	<0.182	43.9	Benzene 0.700J 1,4-Dioxane 13.9
MW2	03/25/13	11.48	3.68	7.80	1.56	2.50	3.27	6.52	0.890J	11.4	<0.182	8.36	Benzene 0.440J 1,4-Dioxane 14.0
MW2	06/26/13	11.48	3.86	7.62	0.970J	4.32	5.70	17.6	1.71	16.4	<0.182	33.4	Benzene 0.885J
MW2	09/27/13	11.48	5.36	6.12	<0.421	1.07	3.46	19.1	2.34	26.2	<0.182	144	1,4-Dioxane 57.5 benzene 1.25
MW2	12/05/13	11.48	4.74	6.74	<0.421	0.960J	2.97	35.5	4.95	39.4	<0.182	121	benzene 2.00
MW2	03/14/14	11.48	4.44	7.04	<0.421	<0.117	0.800J	8.26	1.09	4.64	<0.182	20.3	benzene 0.490J 1,4-Dioxane 7.72J
MW2	10/16/14	11.48	5.53	5.95	<2.11	1.50J	23.1	450	40.3	82.5	<0.910	555	benzene 4.40J
MW2	03/10/15	11.48	4.56	6.92	<0.421	0.370J	1.24	21.3	3.55	9.31	<0.182	28.6	benzene 0.890J toluene 0.300J 1,4-Dioxane 7.59J
MW2	05/21/15	11.48	5.07	6.41	<0.421	0.530J	3.85	68.2	8.81	24.6	<0.182	114	benzene 1.80
MW2	09/25/15	11.48	5.60	5.88	<0.421	<0.117	5.41	72.7	9.74	25.5	<0.182	146	benzene 1.93 1,4-Dioxane 26.9
MW2	03/24/16	11.48	4.37	7.11	<0.421	<0.117	<0.355	5.04	0.420J	1.92	<0.182	2.21J	benzene 0.150J 1,4-Dioxane 5.88
MW2	05/19/16	11.48	5.23	6.25	<0.421	0.211J	2.98	36.8	4.15	12.2	<0.182	48.9	benzene 0.765J
MW2	09/21/16	11.48	5.62	5.86	<0.421	0.380J	8.65	127	13.1	17.2	<0.182	53.3	benzene 2.30 1,4-Dioxane 33.1
MW2	11/16/16	11.48	5.81	5.67	<0.421	0.590J	12.4	158	18.3	29.2	<0.182	131	benzene 2.45
MW2	03/27/17	11.48	2.57	8.91	<0.421	<0.117	<0.355	0.770J	<0.176	<0.372	<0.182	0.340J	benzene 0.100J
MW2	05/30/17	11.48	4.95	6.53	<0.421	<0.117	5.76	17.7	2.43	13.2	<0.182	17.0	benzene 0.610J
MW2	03/26/18	11.48	1.98	9.50	<0.421	<0.117	<0.355	<0.279	<0.176	<0.372	<0.182	<0.331	ND (<0.097 - <5.00)

TABLE 2
Groundwater Analytical Results (VOCs and 1,4-Dioxane)
839, 859-861, and 869-879 Ward Drive, Goleta, California

WELL ID	DATE	SURVEY WELL ELEV (ft msl) [3]	DEPTH TO GW (ft)	GW ELEV (ft msl)	Volatile Organic Compounds [1] [2]								
					PCE (µg/L)	TCE (µg/L)	1,1-DCE (µg/L)	cis 1,2-DCE (µg/L)	t 1,2-DCE (µg/L)	1,1-DCA (µg/L)	1,2-DCA (µg/L)	VC (µg/L)	OTHER VOC; 1,4-Dioxane (µg/L)
MW3	09/92 [4]	11.07	--	--	96	36	1100	400	<5	2500	<5	ND	1,1,1-TCA 480 Chloroethane 21
MW3	09/92 [5]	11.07	--	--	62	32	1700	440	4	1300	6	ND	1,1,1-TCA 860 Chloroethane 26 Chloroform 3 1,1,2,2-TCA /1,1,2-TCA 8 / 4
MW3	03/18/97	11.07	5.38	5.69	23	9.7	58	64	ND	100	ND	1.9	1,1,1-TCA 10 Chloroethane 2.9
MW3	01/11/02	11.07	4.60	6.47	10	2.6	7.1	40.5	1.9	26.9	ND	93.6	ND
MW3	07/31/02	11.07	6.34	4.73	14.1	5.5	9.6	44	4.7	34	ND	104	ND
MW3	03/28/03	11.07	4.82	6.25	12.9	4.2	6.3	27.8	3.6	29.6	ND	114	1,4-Dioxane 2.2
MW3	10/24/03	11.07	6.36	4.71	13.2	11.3	18.9	46.6	5.5	60.5	ND	165	Chloroethane 9.4
MW3	05/13/04	11.07	6.12	4.95	12	12	15	27	ND	35	ND	289	1,4-Dioxane 15.6
MW3	10/26/04	11.07	5.70	5.37	9.1	10.9	20.6	23.5	5.4	40.5	ND	182	ND
MW3	04/29/05	11.07	4.11	6.96	6.3	5.5	4.2	10	1.8	19.3	ND	54.4	1,4-Dioxane 11.6
MW3	12/13/05	11.07	5.46	5.61	4.5	13.2	25	21.5	5.6	37.6	ND	140	1,4-Dioxane 23.7
MW3	06/09/06	11.07	4.87	6.20	4.3	5.4	6.4	12.8	3.5	26.8	ND	145	1,4-Dioxane 4.75J
MW3	06/14/07	11.07	5.85	5.22	--	--	--	--	--	--	--	--	--
MW3	12/12/07	13.68	6.13	7.55	2.0	5	9.2	10.1	3.2	23.1	<0.182	145	Benzene 0.9J 1,4-Dioxane 19.5
MW3	03/10/08	13.68	4.63	9.05	1.3	5.4	8.3	13.5	3.6	17.0	<0.182	142	Benzene 1.1 1,4-Dioxane 10.1
MW3	10/31/08	13.68	6.08	7.60	1.01	3.86	17.8	26.8	6.08	45.1	<0.182	126	Benzene 1.62 1,4-Dioxane 28.4
MW3	03/31/09	13.68	4.93	8.75	2.00	2.38	1.17	4.58	0.800J	5.68	<0.182	3.17	Benzene 0.435J 1,4-Dioxane 3.32J
MW3	12/02/09	13.68	5.65	8.03	<1.00	8.95	29.8	16.7	3.21	22.9	<1.00	84.9	1,4-Dioxane 28.1
MW3	03/16/10	13.68	4.95	8.73	0.850J	0.950J	0.680J	1.19	0.180J	4.17	<0.182	7.38	1,4-Dioxane 6.72J
MW3	11/15/10	13.68	5.35	8.33	0.930J	0.905J	1.55	2.98	0.385J	13.3	<0.182	11.1	Benzene 0.620J 1,4-Dioxane 13.5
MW3	04/28/11	13.68	4.57	9.11	0.980J	0.635J	0.495J	1.49	<0.176	3.88	<0.182	14.1	Benzene 0.350J
MW3	09/28/11	13.68	5.58	8.10	0.490J	1.14	12.1	21.0	2.93	46.8	<0.182	74.2	Benzene 1.52 1,4-Dioxane 51.4
MW3	03/14/12	13.68	5.13	8.55	<0.421	0.940J	9.63	18.1	2.31	37.6	<0.182	54.8	Benzene 1.79 1,4-Dioxane 28.3
MW3	10/30/12	13.68	6.98	6.70	<0.421	8.41	43.4	78.1	10.1	58.0	<0.182	218	Benzene 2.21 1,4-Dioxane 30.0
MW3	03/25/13	13.68	5.53	8.15	<0.421	1.80	8.52	50.5	2.42	29.2	<0.182	94.4	Benzene 1.96 1,4-Dioxane 23.1
MW3	06/26/13	13.68	5.82	7.86	<0.421	3.00J	18.3	156	4.96J	44.1	<0.182	272	ND (<0.097 - <2.52)
MW3	09/27/13	13.68	7.41	6.27	<0.421	3.87	15.7	114	9.97	24.3	<0.182	178	benzene 1.61
MW3	12/05/13	13.68	6.72	6.96	<0.421	0.290J	1.96	41.8	1.63	33.7	<0.182	84.6	benzene 1.19
MW3	03/14/14	13.68	6.46	7.22	<0.421	1.83	6.98	143	8.68	27.8	<0.182	125	benzene 2.26 1,4-Dioxane 15.9
MW3	10/16/14	13.68	7.63	6.05	<2.11	0.800J	11.0	170	11.3	78.6	<0.910	275	benzene 4.70J
MW3	03/10/15	13.68	6.38	7.30	<0.421	0.570J	3.51	35	4.35	15.6	<0.182	21.7	benzene 1.18 1,4-Dioxane 4.63J
MW3	05/21/15	13.68	7.07	6.61	<0.421	0.340J	1.45	13.6	1.63	22.2	<0.182	13.3	benzene 1.68
MW3	09/25/15	13.68	7.68	6.00	<2.11	<0.585	43.7	512	23.4	64.0	<0.910	270	benzene 2.90J
MW3	01/06/16	13.68	4.14	9.54	<2.11	<0.585	22.7	259	17.0	57.8	<0.910	115	benzene 4.10J
MW3	03/24/16	13.68	6.27	7.41	<0.421	0.170J	1.89	8.28	1.19	9.22	<0.182	12.9	benzene 0.600J 1,4-Dioxane 26.0
MW3	05/19/16	13.68	7.22	6.46	<0.421	0.370J	8.09	60.4	3.94	26.8	<0.182	65.2	benzene 1.68
MW3	09/21/16	13.68	7.71	5.97	<0.421	0.900J	22.8	226	14.6	31.8	<0.182	76.0	benzene 3.15J
MW3	11/16/16	13.68	7.93	5.75	<0.421	0.950J	26.0	208	16.5	52.1	<0.182	166	benzene 2.75
MW3	03/27/17	13.68	4.34	9.34	<0.421	0.270J	2.70	5.87	0.900J	5.45	<0.182	8.16	benzene 0.380J 1,4-Dioxane 6.11J
MW3	05/30/17	13.68	6.84	6.84	<0.421	0.310J	3.75	15.7	2.39	13.3	<0.182	17.2	benzene 0.820J

TABLE 2
Groundwater Analytical Results (VOCs and 1,4-Dioxane)
839, 859-861, and 869-879 Ward Drive, Goleta, California

WELL ID	DATE	SURVEY WELL ELEV (ft msl) [3]	DEPTH TO GW (ft)	GW ELEV (ft msl)	Volatile Organic Compounds [1] [2]								
					PCE (µg/L)	TCE (µg/L)	1,1-DCE (µg/L)	cis 1,2-DCE (µg/L)	t 1,2-DCE (µg/L)	1,1-DCA (µg/L)	1,2-DCA (µg/L)	VC (µg/L)	OTHER VOC; 1,4-Dioxane (µg/L)
MW4	12/12/07	13.32	5.60	7.72	3.4	5.1	108	9.7	<0.176	60.5	<0.182	<0.331	1,4-Dioxane 56.8
MW4	03/10/08	13.32	3.51	9.81	0.8J	6.9	210	16.0	<0.176	76.5	1.1	<0.331	1,4-Dioxane 41.7
MW4	10/31/08	13.32	5.48	7.84	<2.11	10.6	484	37.3	<0.880	204	1.60J	<1.66	1,4-Dioxane 158
MW4	03/31/09	13.32	3.90	9.42	0.650J	5.68	187	11.8	0.590J	61.9	<0.182	0.860J	1,4-Dioxane 11.6
MW4	12/02/09	13.33	4.84	8.49	<1.00	5.01	51.4	7.16	0.220J	21.3	<1.00	<3.00	1,4-Dioxane 23.2
MW4	03/16/10	13.33	-	-	<0.421	8.28	120	11.4	<0.176	39.3	0.250J	<0.331	1,4-Dioxane 61.3
MW4	11/15/10	13.33	4.53	8.80	<0.421	15.0	205	23.9	1.07	93.5	1.59	0.690J	Benzene 0.110J Dibromochloromethane 2.26J 1,4-Dioxane 92.5
MW4	04/28/11	13.33	3.39	9.94	<0.421	6.21	5.31	5.83	1.97	1.78	<0.182	<0.331	ND (<0.097 - <2.52)
MW4	09/28/11	13.33	4.58	8.75	<0.421	10.9	12.1	15.7	3.26	5.62	<0.182	<0.331	1,4-Dioxane 14.0
MW4	03/15/12	13.33	4.19	9.14	<0.421	17.5	122	27.6	6.52	53.3	0.620J	<0.331	1,4-Dioxane 21.4
MW4	10/30/12	13.33	5.90	7.43	<0.421	16.6	44.9	25.8	13.7	17.5	<0.182	<0.331	1,4-Dioxane 6.75J
MW4	03/25/13	13.33	4.29	9.04	<0.421	16.2	25.3	23.6	13.0	11.6	<0.182	0.360J	1,4-Dioxane 5.75J
MW4	06/26/13	13.33	5.02	8.31	<0.421	1.12	6.81	13.3	4.35	2.91	<0.182	0.650J	Benzene 0.210J Carbon disulfide 0.830J
MW4	09/27/13	13.33	6.04	7.29	<0.421	3.51	23.4	20.2	4.98	12.0	<0.182	2.00J	acetone 57.8 2-butanone 316
MW4	12/05/13	13.33	7.63	5.70	<0.421	2.80	22.7	31.1	5.18	2.94	<0.182	1.61J	benzene 0.220J acetone 135 2-butanone 213 chloroethane 6.94 2-hexanone 5.18
MW4	03/14/14	13.33	5.06	8.27	<0.421	2.05	22.6	29.8	4.74	<0.372	<0.182	4.94	benzene 0.270J chloromethane 10.1 1,4-Dioxane 24.7
MW4	10/16/14	13.33	6.74	6.59	<0.421	<0.117	0.765J	11.6	5.42	<0.372	<0.182	47.1	ND (<0.097 - <2.52)
	03/10/15	13.33	5.38	7.95	<0.421	0.350J	<0.355	7.60	4.47	<0.372	<0.182	14.8	acetone 27 benzene 0.280J chloroethane 2.15J 1,4-Dioxane 3.27J
MW4	05/21/15	13.33	6.20	7.13	<0.421	0.215J	<0.355	4.25	2.91	<0.372	<0.182	13.9	acetone 14.5 benzene 0.175J chloroethane 2.44J
MW4	09/25/15	13.33	-	-	<0.421	<0.117	<0.355	1.06	0.700J	<0.372	<0.182	5.84	acetone 31.7
MW4	01/06/16	13.33	6.41	6.92	<0.421	<0.117	<0.355	0.605J	0.330J	<0.372	<0.182	2.12J	benzene 0.125J
MW4	03/24/16	13.33	5.35	7.98	<0.421	<0.117	<0.355	0.790J	0.430J	0.570J	<0.182	3.52	benzene 0.100J chloroethane 0.755J 1,4-Dioxane 36.2
MW4	05/19/16	13.33	6.12	7.21	<0.421	<0.117	<0.355	0.705J	0.350J	0.495J	<0.182	2.79J	ND (<0.097 - <2.52)
MW4	09/21/16	13.33	7.04	6.29	<0.421	0.120J	0.435J	1.03	0.495J	0.760J	<0.182	2.57J	benzene 0.115J chloroethane 1.16J
MW4	11/16/16	13.33	7.23	6.10	<0.421	<0.117	0.355J	1.03	0.590J	0.765J	<0.182	1.96J	benzene 0.135J chloroethane 0.930J
MW4	03/28/17	13.33	3.45	9.88	<0.421	<0.117	<0.355	0.675J	0.410J	1.02	<0.182	0.825J	benzene 0.175J 1,4-Dioxane 3.31J
MW4	05/30/17	13.33	5.24	8.09	<0.421	<0.117	<0.355	0.840J	0.460J	1.16	<0.182	1.44J	benzene 0.180J chloroethane 0.745J
MW4	03/26/18	13.33	3.68	9.65	<0.421	<0.117	<0.355	0.300J	0.230J	1.24	<0.182	0.660J	1,4-Dioxane 3.12J
MW4	01/29/19	13.33	4.13	9.20	<0.421	<0.117	0.530J	1.94	1.05	2.67	<0.182	3.50	benzene 0.180J 1,4-Dioxane 3.39J
MW4	12/03/19	13.33	5.50	7.83	<0.421	<0.117	<0.355	0.870J	1.26	1.44	<0.182	4.56	benzene 0.240J
MW4	12/16/20	13.33	7.07	6.26	<0.421	<0.117	<0.355	0.545J	0.255J	0.625J	<0.182	1.24J	ND (<0.097 - <2.52)
MW4	12/06/21	13.33	6.96	6.37	<0.421	<0.117	0.195J	0.995	0.520	0.980	<0.182	2.05	benzene 0.120J

TABLE 2
Groundwater Analytical Results (VOCs and 1,4-Dioxane)
839, 859-861, and 869-879 Ward Drive, Goleta, California

WELL ID	DATE	SURVEY WELL ELEV (ft msl) [3]	DEPTH TO GW (ft)	GW ELEV (ft msl)	Volatile Organic Compounds [1] [2]								
					PCE (µg/L)	TCE (µg/L)	1,1-DCE (µg/L)	cis 1,2-DCE (µg/L)	t 1,2-DCE (µg/L)	1,1-DCA (µg/L)	1,2-DCA (µg/L)	VC (µg/L)	OTHER VOC; 1,4-Dioxane (µg/L)
MW5	12/12/07	11.79	4.62	7.17	<21	570	37J	4450	185	51	<9	40J	1,4-Dioxane 19.4
MW5	03/10/08	11.79	3.13	8.66	<21	481	<17	4240	175	30J	<9	63J	1,4-Dioxane 12.3
MW5	10/31/08	11.79	4.52	7.27	<21.1	510	<17.8	5700	<8.80	<18.6	<9.10	51.5J	1,4-Dioxane 37.9
MW5	03/31/09	11.79	3.38	8.41	<21.1	1,100	86.5	10,300	550	<18.6	<9.10	128J	1,4-Dioxane 6.93J
MW5	12/02/09	11.79	4.17	7.62	<50	505	29.0J	3310	185	25.0J	<50	118J	1,4-Dioxane 20.5
MW5	12/02/09	11.79	4.17	7.62	<50	505	29.0J	3310	185	25.0J	<50	118J	1,4-Dioxane 20.5
MW5	03/15/10	11.79	3.07	8.72	<8.42	133	13.4J	1050	75.2	9.40J	<3.64	<6.62	1,4-Dioxane 12.0
MW5	11/15/10	11.79	3.97	7.82	<8.42	290	39.2	3460	292	38.6	<3.64	95.0	1,4-Dioxane 22.8
MW5	04/28/11	11.79	3.35	8.44	<8.42	132	23.0	1990	197	15.6J	<3.64	55.8J	1,4-Dioxane 39.3
MW5	09/28/11	11.79	3.99	7.80	<21.1	498	62.5	5600	374	59.5	<9.10	141J	1,4-Dioxane 31.0
MW5	03/15/12	11.79	3.86	7.93	<21.1	280	27.5J	3030	249	44.5J	<9.10	72.5J	1,4-Dioxane 16.5
MW5	10/30/12	11.79	5.05	6.74	<21.1	159	18.3	1360	156	16.8	<9.10	45.7	1,4-Dioxane 3.85J xylenes 12.2J
MW5	03/25/13	11.79	2.53	9.26	<4.21	199	17.4	852	114	<3.72	<1.82	30.9	1,4-Dioxane 7.81J
MW5	06/26/13	11.79	4.38	7.41	<4.21	147	23.2	1400	156	22.2	<1.82	110	ND (<1.94 - <50.4)
MW5	09/27/13	11.79	5.92	5.87	<4.21	<1.17	<3.55	40.3	104	5.70J	<1.82	644	1,4-Dioxane 19.0
MW5	12/05/13	11.79	3.87	7.92	<4.21	1.51	<0.355	10.0	25.4	6.41	<1.82	58	benzene 0.130J chloroform 1.32
MW5	03/14/14	11.79	4.99	6.80	<4.21	4.10	2.49	157	90.3	10.0	<1.82	119	benzene 0.230J 1,4-Dioxane 5.62J
MW5	10/16/14	11.79	5.89	5.90	<0.421	1.66	<0.355	43.8	87.6	16.6	<0.182	179	benzene 0.260J
MW5	03/10/15	11.79	4.99	6.80	<4.21	4.70J	10.80	910	238	<3.72	<1.82	112	1,4-Dioxane 4.82J
MW5	05/21/15	11.79	5.54	6.25	<2.11	3.35J	5.45	395	154	10.1	<0.91	102	ND (<0.097 - <2.52)
MW5	09/25/15	11.79	5.76	6.03	<2.11	<0.585	<1.78	225	106	5.90	<0.91	24.0	ND (<0.097 - <2.52)
MW5	03/24/16	11.79	4.79	7.00	<2.11	<0.585	2.75J	230	80.3	3.95J	<0.91	271	1,4-Dioxane 7.39
MW5	05/19/16	11.79	5.60	6.19	<0.421	0.150J	0.640J	56.7	29.3	1.55	<0.182	72.1	ND (<0.097 - <2.52)
MW5	09/21/16	11.79	6.00	5.79	<0.421	1.30J	2.50J	129	95.6	5.45	<0.182	238	1,4-Dioxane 10.4
MW5	11/16/16	11.79	6.20	5.59	<2.11	<0.585	1.80J	6.15	77.5	6.15	<0.91	197	ND (<0.097 - <2.52)
MW5	03/27/17	11.79	3.25	8.54	<0.421	0.180J	0.450J	20.0	17.1	1.28	<0.182	26.0	ND (<0.097 - <2.52)
MW5	05/30/17	11.79	5.58	6.21	<0.421	0.310J	4.74	121	59.1	9.45	<0.182	89.4	benzene 0.190J
MW5	09/07/17	11.79	5.79	6.00	<0.421	<0.117	0.930J	44.5	15.2	2.25	<0.182	19.2	ND (<0.097 - <2.52)
MW5	12/19/17	11.79	5.97	5.82	<2.10	<0.585	12.8	296	104	22.5	<0.910	158	ND (<0.485 - <12.6)
MW5	03/26/18	11.79	2.15	9.64	<0.421	<0.117	2.10	125	50.0	3.77	<0.182	52.0	benzene 0.110J
MW5	06/14/18	11.79	5.85	5.94	<2.10	<0.585	21.8	424	147	34.0	<0.910	278	ND (<0.485 - <12.6)
MW5	08/27/18	11.79	6.15	5.64	<2.10	<0.585	24.4	393	124	59.0	<0.910	453	ND (<0.485 - <12.6)
MW5	01/29/19	11.79	3.56	8.23	<0.421	0.210J	1.97	35.1	16.4	3.07	<0.182	23.4	benzene 0.160J
MW5	05/14/19	11.79	3.56	8.23	<0.421	<0.117	8.50	129	72.1	16.1	<0.182	150	benzene 0.300J
MW5	12/03/19	11.79	4.39	7.40	<2.10	<0.585	17.4	202	125	38.0	<0.182	309	ND (<0.485 - <12.6)
MW5	04/22/20	11.79	3.83	7.96	<0.421	0.250J	1.50	29.5	23.6	5.14	<0.182	18.9	benzene 0.130J
MW5	12/16/20	11.79	6.16	5.63	<8.42	<2.34	75.4	584	172	175	<3.64	374	ND (<1.94 - <50.4)
MW5	06/02/21	11.79	5.97	5.82	<8.42	3.40J	92.0	1030	272	310	<3.64	623	benzene 2.20J
MW5	12/06/21	11.79	5.77	6.02	<8.42	<2.34	96.4	822	218	246	<3.64	948	ND (<1.94 - <50.4)
MW5	06/22/22	11.79	6.01	5.78	<0.13	9.6	84	770	250	220	0.24J	580	1,4-dioxane 1400 benzene 1.6 toluene 0.18J 1,2,4-TMB 0.19J

TABLE 2
Groundwater Analytical Results (VOCs and 1,4-Dioxane)
839, 859-861, and 869-879 Ward Drive, Goleta, California

WELL ID	DATE	SURVEY WELL ELEV (ft msl) [3]	DEPTH TO GW (ft)	GW ELEV (ft msl)	Volatile Organic Compounds [1] [2]								
					PCE (µg/L)	TCE (µg/L)	1,1-DCE (µg/L)	cis 1,2-DCE (µg/L)	t 1,2-DCE (µg/L)	1,1-DCA (µg/L)	1,2-DCA (µg/L)	VC (µg/L)	OTHER VOC; 1,4-Dioxane (µg/L)
Shallow Zone Wells													
MW6S	12/02/09	13.93	5.21	8.72	<1.00	2.09	<1.00	<1.00	<1.00	<1.00	<1.00	<3.00	ND (<1.00 - <5.00)
MW6S	03/16/10	13.93	3.45	10.48	<0.421	1.89	<0.355	<0.279	<0.176	<0.372	<0.182	<0.331	ND (<0.097 - <2.52)
MW6S	11/15/10	13.93	4.94	8.99	<0.421	3.96	<0.355	<0.279	<0.176	<0.372	<0.182	<0.331	Dibromochloromethane 2.26J
MW6S	04/28/11	13.93	3.76	10.17	<0.421	0.200J	<0.355	<0.279	<0.176	<0.372	<0.182	<0.331	ND (<0.097 - <2.52)
MW6S	09/28/11	13.93	4.99	8.94	<0.421	0.655J	<0.355	<0.279	<0.176	<0.372	<0.182	<0.331	ND (<0.097 - <2.52)
MW6S	03/15/12	13.93	4.58	9.35	<0.421	0.970J	<0.355	<0.279	<0.176	<0.372	<0.182	<0.331	ND (<0.097 - <2.52)
MW6S	10/30/12	13.93	6.11	7.82	<0.421	0.970J	<0.355	<0.279	<0.176	<0.372	<0.182	<0.331	ND (<0.097 - <2.52)
MW6S	03/25/13	13.93	4.57	9.36	<0.421	0.605J	<0.355	<0.279	<0.176	<0.372	<0.182	<0.331	ND (<0.097 - <2.52)
MW6S	03/17/14	13.93	4.85	9.08	<0.421	0.910J	<0.355	<0.279	<0.176	<0.372	<0.182	<0.331	ND (<0.097 - <2.52)
MW6S	03/17/14	13.93	4.85	9.08	<0.421	0.910J	<0.355	<0.279	<0.176	<0.372	<0.182	<0.331	ND (<0.097 - <2.52)
MW6S	03/09/15	13.93	6.11	7.82	<0.421	<0.117	<0.355	<0.279	<0.176	<0.372	<0.182	<0.331	ND (<0.097 - <2.52)
MW6S	03/24/16	13.93	5.38	8.55	<0.421	0.260J	<0.355	<0.279	<0.176	<0.372	<0.182	<0.331	ND (<0.097 - <2.52)
MW6S	03/28/17	13.93	3.61	10.32	<0.421	0.180J	<0.355	<0.279	<0.176	<0.372	<0.182	<0.331	ND (<0.097 - <2.52)
MW7S	12/02/09	15.70	5.91	9.79	<1.00	<1.00	<1.00	<1.00	<1.00	<1.00	<1.00	<3.00	Bromodichloromethane 7.61 Chloroform 24.2 Dibromochloromethane 0.670J
MW7S	03/16/10	15.70	4.18	11.52	<0.421	<0.182	<0.355	<0.279	<0.176	<0.372	<0.182	<0.331	Bromodichloromethane 2.87 Chloroform 11.0
MW7S	11/15/10	15.70	5.82	9.88	<0.421	<0.117	<0.355	<0.279	<0.176	<0.372	<0.182	<0.331	Bromodichloromethane 1.12 Chloroform 6.0
MW7S	04/28/11	15.70	4.57	11.13	<0.421	<0.117	<0.355	<0.279	<0.176	<0.372	<0.182	<0.331	Bromodichloromethane 0.170J Chloroform 1.9
MW7S	09/28/11	15.70	5.98	9.72	<0.421	<0.117	<0.355	<0.279	<0.176	<0.372	<0.182	<0.331	Chloroform 3.69
MW7S	03/15/12	15.70	5.57	10.13	<0.421	<0.117	<0.355	<0.279	<0.176	<0.372	<0.182	<0.331	Chloroform 3.34
MW7S	10/30/12	15.70	5.61	10.09	<0.421	<0.117	<0.355	<0.279	<0.176	<0.372	<0.182	<0.331	Chloroform 4.13

TABLE 2
Groundwater Analytical Results (VOCs and 1,4-Dioxane)
839, 859-861, and 869-879 Ward Drive, Goleta, California

WELL ID	DATE	SURVEY WELL ELEV (ft msl) [3]	DEPTH TO GW (ft)	GW ELEV (ft msl)	Volatile Organic Compounds [1] [2]								
					PCE (µg/L)	TCE (µg/L)	1,1-DCE (µg/L)	cis 1,2-DCE (µg/L)	t 1,2-DCE (µg/L)	1,1-DCA (µg/L)	1,2-DCA (µg/L)	VC (µg/L)	OTHER VOC; 1,4-Dioxane (µg/L)
MW8S	12/03/09	14.07	5.73	8.34	<5.00	313	89.5	178	3.90J	8.65	<5.00	<15	1,4-Dioxane 7.31J
MW8S	03/16/10	14.07	4.18	9.89	<2.11	230	79.5	172	29.6	7.70	<0.910	<1.66	1,4-Dioxane 10.6
MW8S	11/15/10	14.07	5.38	8.69	<2.11	198	120	208	74.5	9.45	<0.910	<1.66	1,4-Dioxane 4.75J
MW8S	04/28/11	14.07	4.35	9.72	<0.421	43.0	19.1	43.8	35.3	1.84	<0.182	<0.331	ND (<0.097 - <2.52)
MW8S	09/28/11	14.07	5.56	8.51	<0.421	31.0	11.0	32.9	24.6	1.14	<0.182	<0.331	ND (<0.097 - <2.52)
MW8S	03/15/12	14.07	5.15	8.92	<0.421	39.7	13.4	41.7	26.6	1.55	<0.182	<0.331	ND (<0.097 - <2.52)
MW8S	10/30/12	14.07	6.67	7.40	<0.421	55.5	19.4	44.1	26.6	1.93	<0.182	<0.331	ND (<0.097 - <2.52)
MW8S	03/26/13	14.07	5.01	9.06	<0.421	37.7	13.4	25.4	23.2	1.24	<0.182	<0.331	ND (<0.097 - <2.52)
MW8S	06/26/13	14.07	5.50	8.57	<0.421	5.40J	244	715	59.2	19.7	<0.182	4.30J	ND (<0.097 - <2.52)
MW8S	09/27/13	14.07	6.71	7.36	<0.421	0.960J	<0.355	3.01	59.8	7.15	0.900J	3.20	benzene 0.190J acetone 24.5 chloroethane 4.0
MW8S	12/05/13	14.07	6.33	7.74	<0.421	1.3	0.910J	6.86	44.1	4.80	0.600J	1.56J	benzene 0.130J chloroethane 2.23J
MW8S	03/14/14	14.07	5.44	8.63	<0.421	5.70	11.9	27.5	38.5	2.71	<0.182	5.54	benzene 0.100J 1,4-Dioxane 3.43J
MW8S	10/16/14	14.07	7.38	6.69	<0.421	1.66	5.88	31.2	43.0	2.69	<0.182	14.2	ND (<0.097 - <2.52)
MW8S	03/10/15	14.07	5.88	8.19	<0.421	0.980J	<0.355	28.0	37.6	1.75	<0.182	4.11	benzene 0.240J chloroethane 0.330J 1,4-Dioxane 4.82J
MW8S	05/21/15	14.07	6.61	7.46	<0.421	0.650J	4.68	25.6	42.4	1.48	<0.182	5.56	benzene 0.140J
MW8S	09/25/15	14.07	7.43	6.64	<0.421	0.885J	1.36	13.3	38.7	1.72	<0.182	7.54	benzene 0.165J
MW8S	01/06/16	14.07	6.99	7.08	<0.421	1.00	1.54	12.2	46.9	1.91	<0.182	5.73	benzene 0.290J
MW8S	03/24/16	14.07	5.81	8.26	<0.421	0.520J	1.67	8.99	42.3	2.48	<0.182	3.85	benzene 0.170J 1,4-Dioxane 18.2
MW8S	05/19/16	14.07	6.83	7.24	<0.421	0.305J	1.15	7.02	24.5	1.21	<0.182	3.18	ND (<0.097 - <2.52)
MW8S	09/20/16	14.07	7.82	6.25	<0.421	0.940J	1.11	8.50	42.4	1.81	<0.182	4.31	ND (<0.097 - <2.52)
MW8S	11/16/16	14.07	8.05	6.02	<0.421	<0.117	1.24	7.99	45.5	1.97	<0.182	7.41	benzene 0.260J 1,1,2-TCA 0.785J
MW8S	03/28/17	14.07	4.01	10.06	<0.421	0.860J	0.970J	4.49	27.6	1.64	<0.182	3.64	benzene 0.130J 1,4-Dioxane 3.21J
MW8S	05/30/17	14.07	5.88	8.19	<0.421	1.18	2.39	10.3	43.0	1.80	<0.182	5.92	benzene 0.210J
MW8S	09/07/17	14.07	7.20	6.87	<0.421	1.19	0.540J	13.5	53.0	3.32	<0.182	9.15	benzene 0.270J
MW8S	12/19/17	14.07	8.14	5.93	<0.421	0.250J	<0.355	1.46	9.15	0.630J	<0.182	1.96J	ND (<0.097 - <2.52)
MW8S	03/26/18	14.07	4.71	9.36	<0.421	<0.117	<0.355	0.470J	15.6	0.410J	<0.182	0.560J	acetone 95.9 1,4-Dioxane 12.4
MW8S	06/14/18	14.07	7.27	6.80	<0.421	0.420J	0.440J	1.21	18.2	<0.372	<0.182	0.980J	acetone 50.9 toluene 0.340J
MW8S	08/27/18	14.07	8.05	6.02	<0.421	0.540J	<0.355	1.05	12.4	<0.372	<0.182	0.960J	acetone 21.2
MW8S	01/29/19	14.07	4.94	9.13	<0.421	0.280J	<0.355	1.74	15.7	<0.372	<0.182	0.950J	benzene 0.250J toluene 0.900J
MW8S	12/03/19	14.07	6.27	7.80	<0.421	0.305J	<0.355	1.27	14.5	<0.372	<0.182	3.78	benzene 0.250J toluene 1.10
MW8S	12/16/20	14.07	7.77	6.30	<0.421	0.320J	<0.355	1.30	6.40	<0.372	<0.182	0.495J	benzene 0.235J toluene 1.14
MW8S	12/06/21	14.07	7.57	6.50	<0.421	0.270J	0.180J	2.63	4.18	0.310J	<0.182	2.02	benzene 0.200J carbon disulfide 1.26 toluene 1.14

TABLE 2
Groundwater Analytical Results (VOCs and 1,4-Dioxane)
839, 859-861, and 869-879 Ward Drive, Goleta, California

WELL ID	DATE	SURVEY WELL ELEV (ft msl) [3]	DEPTH TO GW (ft)	GW ELEV (ft msl)	Volatile Organic Compounds [1] [2]								
					PCE (µg/L)	TCE (µg/L)	1,1-DCE (µg/L)	cis 1,2-DCE (µg/L)	t 1,2-DCE (µg/L)	1,1-DCA (µg/L)	1,2-DCA (µg/L)	VC (µg/L)	OTHER VOC; 1,4-Dioxane (µg/L)
MW9S	12/03/09	16.55	7.68	8.87	<1.00	<1.00	<1.00	<1.00	<1.00	<1.00	<1.00	<3.00	ND (<1.00 - <5.00)
MW9S	03/16/10	16.55	6.13	10.42	<0.421	<0.117	<0.355	<0.279	<0.176	<0.372	<0.182	<0.331	ND (<0.097 - <2.52)
MW9S	11/15/10	16.55	7.46	9.09	<0.421	<0.117	<0.355	<0.279	<0.176	<0.372	<0.182	<0.331	ND (<0.097 - <2.52)
MW9S	04/28/11	16.55	6.57	9.98	<0.421	<0.117	<0.355	<0.279	<0.176	<0.372	<0.182	<0.331	MTBE 0.570J
MW9S	09/28/11	16.55	7.55	9.00	<0.421	<0.117	<0.355	<0.279	<0.176	<0.372	<0.182	<0.331	MTBE 14.8
MW9S	03/15/12	16.55	7.19	9.36	<0.421	<0.117	<0.355	<0.279	<0.176	<0.372	<0.182	<0.331	MTBE 1.03J
MW9S	10/30/12	16.55	8.55	8.00	<0.421	<0.117	<0.355	<0.279	<0.176	<0.372	<0.182	<0.331	MTBE 0.700J
MW9S	10/30/12	16.55	8.55	8.00	<0.421	<0.117	<0.355	<0.279	<0.176	<0.372	<0.182	<0.331	MTBE 0.700J
MW10S	12/03/09	11.87	5.34	6.53	<1.00	0.430J	<1.00	2.01	<1.00	<1.00	<1.00	<3.00	1,4-Dioxane 7.93J
MW10S	03/15/10	11.87	4.35	7.52	<0.421	7.52	1.92	15.6	0.745J	15.6	<0.182	2.24J	ND (<0.097 - <2.52)
MW10S	11/15/10	11.87	5.30	6.57	<0.421	7.15	3.99	20.7	0.965J	9.21	<0.182	2.86J	1,4-Dioxane 5.74J
MW10S	04/28/11	11.87	4.55	7.32	<0.421	1.52	<0.355	8.94	0.420J	0.920J	<0.182	<0.331	1,4-Dioxane 7.76J
MW10S	09/28/11	11.87	4.94	6.93	<0.421	1.59	<0.355	8.50	0.360J	2.69	<0.182	<0.331	1,4-Dioxane 11.4
MW10S	03/15/12	11.87	4.88	6.99	<0.421	2.33	<0.355	8.20	0.560J	3.38	<0.182	<0.331	1,4-Dioxane 2.87J
MW10S	10/30/12	11.87	5.52	6.35	<0.421	3.77	0.990J	7.97	0.920J	3.76	<0.182	1.03J	ND (<0.097 - <2.52)
MW10S	03/26/13	11.87	--	--	--	--	--	--	--	--	--	--	--
MW10S	09/27/13	11.87	7.42	4.45	<0.421	1.63	<0.355	8.72	0.840J	0.990J	<0.182	<0.331	1,4-Dioxane 10.4
MW10S	03/17/14	11.87	5.08	6.79	<0.421	1.48	<0.355	9.03	0.795J	<0.372	<0.182	0.395J	1,4-Dioxane 4.10J
MW10S	03/09/15	11.87	5.65	6.22	<0.421	3.54	1.90	13.10	1.37	3.56	<0.182	0.785J	ND (<0.097 - <2.52)
MW10S	09/25/15	11.87	6.09	5.78	<0.421	3.79	2.03	13.4	0.985J	2.96	<0.182	0.825J	ND (<0.097 - <2.52)
MW10S	03/23/16	11.87	5.11	6.76	<0.421	3.23	1.75	8.94	0.995J	2.64	<0.182	0.460J	1,4-Dioxane 5.44
MW10S	03/27/17	11.87	4.19	7.68	<0.421	2.31	0.780J	7.13	0.570J	1.39	<0.182	<0.331	1,4-Dioxane 3.20J
MW10S	03/26/18	11.87	3.78	8.09	<0.421	2.35	0.780J	9.96	0.670J	1.33	<0.182	<0.331	ND (<0.097 - <5.00)
MW10S	01/30/19	11.87	4.61	7.26	<0.421	2.44	1.51	14.0	1.24	1.54	<0.182	<0.331	ND (<0.097 - <5.00)
MW10S	12/03/19	11.87	5.00	6.87	<0.421	4.32	2.94	17.0	2.68	3.44	<0.182	<0.331	1,4-Dioxane 3.18J
MW10S	12/16/20	11.87	6.13	5.74	<0.421	1.52	0.925J	9.97	0.940J	1.56	<0.182	0.550J	ND (<0.097 - <5.00)
MW10S	12/06/21	11.87	5.81	6.06	<0.210	1.86	0.985	12.7	1.53	1.16	<0.091	1.18J	ND (<0.048 - <2.50)

TABLE 2
Groundwater Analytical Results (VOCs and 1,4-Dioxane)
839, 859-861, and 869-879 Ward Drive, Goleta, California

WELL ID	DATE	SURVEY WELL ELEV (ft msl) [3]	DEPTH TO GW (ft)	GW ELEV (ft msl)	Volatile Organic Compounds [1] [2]								
					PCE (µg/L)	TCE (µg/L)	1,1-DCE (µg/L)	cis 1,2-DCE (µg/L)	t 1,2-DCE (µg/L)	1,1-DCA (µg/L)	1,2-DCA (µg/L)	VC (µg/L)	OTHER VOC; 1,4-Dioxane (µg/L)
MW11S	12/03/09	13.75	6.21	7.54	<50	335	74.0	2650	64.0	48.0J	<50	<150	1,4-Dioxane 831
MW11S	03/15/10	13.75	5.11	8.64	<21.1	285	90.0	2680	144	40.0J	<9.10	<16.6	1,4-Dioxane 1370
MW11S	11/15/10	13.75	6.08	7.67	<21.1	469	175	4890	236	103	<9.10	32.0J	1,4-Dioxane 957
MW11S	04/28/11	13.75	5.73	8.02	<21.1	152	135	2680	269	54.5	<9.10	27.0J	1,4-Dioxane 493
MW11S	09/28/11	13.75	6.20	7.55	<21.1	158	138	3180	212	85	<9.10	35.5J	1,4-Dioxane 647
MW11S	03/15/12	13.75	6.06	7.69	<21.1	121	94.5	2120	153	50.5	<9.10	18.5J	1,4-Dioxane 287
MW11S	10/30/12	13.75	6.65	7.10	<21.1	107	106	2140	157	57.5	<9.10	<16.6	1,4-Dioxane 254
MW11S	03/26/13	13.75	5.81	7.94	<8.42	144	113	1340	108	38.6	<3.64	25.4J	1,4-Dioxane 423
MW11S	06/26/13	13.75	6.21	7.54	<8.42	121	128	1890	127	43.0	<3.64	38.2J	ND (<1.94 - <50.4)
MW11S	09/27/13	13.75	6.99	6.76	<21.1	<5.85	<17.8	2420	127	30.0J	<9.10	21.0J	1,4-Dioxane 774
MW11S	12/05/13	13.75	6.68	7.07	<21.1	<5.85	<17.8	1310	83.5	<18.6	<9.10	<16.6	ND (<1.94 - <50.4)
MW11S	03/14/14	13.75	6.20	7.55	<4.21	<1.17	74.5	2160	179	47.1	2.70J	21.0J	1,4-Dioxane 454
MW11S	10/16/14	13.75	7.27	6.48	<21.1	<5.85	175	4600	290	124.0	<9.10	67.5J	ND (<1.94 - <50.4)
MW11S	03/10/15	13.75	6.41	7.34	<4.21	1.30J	29.9	1750	112	30.9	<1.82	12.9J	1,4-Dioxane 443
MW11S	05/21/15	13.75	6.77	6.98	<8.42	<2.34	30.4	2140	132	35.8	<3.64	30.4J	ND (<1.94 - <50.4)
MW11S	09/24/15	13.75	7.20	6.55	<8.42	<2.34	100	3160	142	53.4	<3.64	41.4J	1,4-Dioxane 531
MW11S	01/07/16	13.75	6.64	7.11	<8.42	<2.34	41.8	1420	135	37.6	<3.64	298	ND (<1.94 - <50.4)
MW11S	03/24/16	13.75	--	--	<8.42	<2.34	17.2J	607	81.8	16.6J	<3.64	1310	1,4-Dioxane 581
MW11S	05/19/16	13.75	6.88	6.87	<4.21	<1.17	19.0	555	63.0	16.2	<1.82	382	ND (<0.97 - <50)
MW11S	09/20/16	13.75	7.60	6.15	<8.42	4.40J	25.8	693	82.6	18.6J	<3.64	590	1,4-Dioxane 308
MW11S	11/16/16	13.75	7.76	5.99	<8.42	<2.34	31.4	689	97.0	22.2	<3.64	584	ND (<1.94 - <50.4)
MW11S	03/28/17	13.75	4.93	8.82	<2.10	<0.585	2.60J	111	38.2	7.60	<0.910	384	1,4-Dioxane 70.4
MW11S	05/30/17	13.75	6.23	7.52	<2.10	<0.585	2.80J	68.2	49.4	9.95	<0.910	440	ND (<0.485 - <12.6)
MW11S	09/07/17	13.75	9.96	3.79	<2.10	<0.585	<1.78	206	78.3	16.7	<0.910	879	1,4-Dioxane 67.5
MW11S	12/19/17	13.75	7.57	6.18	<2.10	<0.585	<1.78	476	70.0	15.8	<0.910	500	1,4-Dioxane 454
MW11S	03/27/18	13.75	--	--	<4.21	<1.17	15.5	668	56.7	12.4	<1.82	212	1,4-Dioxane 247
MW11S	06/14/18	13.75	6.99	6.76	<4.21	<1.17	18.7	782	95.1	18.7	<1.82	372	1,4-Dioxane 128
MW11S	08/27/18	13.75	7.45	6.30	<4.21	<1.17	7.80J	266	48.5	8.80J	<1.82	662	1,4-Dioxane 43.2
MW11S	01/29/19	13.75	5.45	8.30	<4.21	<1.17	15.9	485	48.7	7.70J	<1.82	<3.31	1,4-Dioxane 37.4
MW11S	05/14/19	13.75	5.45	8.30	<4.21	<1.17	17.4	644	54.6	11.4	<1.82	<3.31	1,4-Dioxane 30.0
MW11S	12/03/19	13.75	6.27	7.48	<4.21	<1.17	12.6	312	45.4	7.30J	<1.82	241	1,4-Dioxane 33.8
MW11S	04/22/20	13.75	5.08	8.67	<4.21	<1.17	11.0	359	31.0	8.80J	<1.82	49.6	1,4-Dioxane 33.6
MW11S	12/16/20	13.75	7.44	6.31	<4.21	<1.17	12.3	365	29.6	8.90J	<1.82	42.3	1,4-Dioxane 40.9
MW11S	06/02/21	13.75	7.05	6.70	<4.21	<1.17	12.6	586	38.1	11.5	<1.82	60.8	benzene 1.20J 1,4-Dioxane 22.2
MW11S	12/06/21	13.75	7.25	6.50	<4.21	<1.17	10.0	395	28.7	8.50J	<1.82	175	1,4-Dioxane 36.6
MW11S	06/22/22	13.75	7.00	6.75	<0.13	0.72	2.6	200	11	3.2	<0.17	140	1,4-Dioxane 8.7 benzene 0.35J toluene 1.4 xylenes 1.1
MW12S	12/03/09	15.99	8.02	7.97	<1.00	<1.00	<1.00	<1.00	<1.00	<1.00	<1.00	<3.00	ND (<1.00 - <5.00)
MW12S	03/15/10	15.99	6.92	9.07	<0.421	<0.117	<0.355	0.465J	<0.176	<0.372	<0.182	<0.331	ND (<0.097 - <2.52)
MW12S	11/15/10	15.99	7.92	8.07	<0.421	<0.117	<0.355	0.280J	<0.176	<0.372	<0.182	<0.331	ND (<0.097 - <2.52)
MW12S	04/28/11	15.99	7.46	8.53	<0.421	<0.117	<0.355	0.820J	<0.176	<0.372	<0.182	<0.331	ND (<0.097 - <2.52)
MW12S	09/28/11	15.99	8.04	7.95	<0.421	<0.117	<0.355	0.615J	<0.176	<0.372	<0.182	<0.331	ND (<0.097 - <2.52)
MW12S	03/15/12	15.99	7.80	8.19	<0.421	<0.117	<0.355	0.655J	<0.176	<0.372	<0.182	<0.331	ND (<0.097 - <2.52)
MW12S	10/30/12	15.99	8.66	7.33	<0.421	<0.117	<0.355	0.605J	<0.176	<0.372	<0.182	<0.331	ND (<0.097 - <2.52)

TABLE 2
Groundwater Analytical Results (VOCs and 1,4-Dioxane)
839, 859-861, and 869-879 Ward Drive, Goleta, California

WELL ID	DATE	SURVEY WELL ELEV (ft msl) [3]	DEPTH TO GW (ft)	GW ELEV (ft msl)	Volatile Organic Compounds [1] [2]								
					PCE (µg/L)	TCE (µg/L)	1,1-DCE (µg/L)	cis 1,2-DCE (µg/L)	t 1,2-DCE (µg/L)	1,1-DCA (µg/L)	1,2-DCA (µg/L)	VC (µg/L)	OTHER VOC; 1,4-Dioxane (µg/L)
MW13S	12/03/09	15.85	8.20	7.65	<20	22.0	23.0	1280	88.4	24.2	<20	130	1,4-Dioxane 13.3
MW13S	11/15/10	15.85	8.05	7.80	<4.21	15.1	20.3	1000	71.1	21.9	<1.82	85.8	1,4-Dioxane 28.7
MW13S	11/15/10	15.85	8.05	7.80	<4.21	15.1	20.3	1000	71.1	21.9	<1.82	85.8	1,4-Dioxane 28.7
MW13S	04/28/11	15.85	7.45	8.40	<4.21	6.80J	16.2	852	73.8	12.1	<1.82	61.4	1,4-Dioxane 14.9
MW13S	09/28/11	15.85	8.14	7.71	<8.42	9.80J	24.6	1570	105	33.0	<3.64	134	ND (<1.94 - <50.4)
MW13S	03/14/12	15.85	8.03	7.82	<8.42	10.0J	25.4	1880	157	29.4	<3.64	165	1,4-Dioxane 13.5
MW13S	10/30/12	15.85	9.31	6.54	<8.42	12.4J	23.2	1590	142	23.2	<3.64	123	1,4-Dioxane 10.3
MW13S	03/25/13	15.85	7.79	8.06	<2.11	14.9	5.90	288	27.2	3.40J	<0.910	13.3J	ND (<0.097 - <2.52)
MW13S	06/26/13	15.85	8.45	7.40	<2.11	13.1	5.15	309	25.2	<1.86	<0.910	15.3	ND (<0.097 - <2.52)
MW13S	09/27/13	15.85	9.98	5.87	<2.11	10.5	5.25	494	38.7	6.35	<0.910	11.3J	1,4-Dioxane 28.1
MW13S	12/05/13	15.85	9.37	6.48	<21.1	46.0J	47.0J	2120	223	31.0J	<0.910	108J	ND (<0.097 - <2.52)
MW13S	03/14/14	15.85	9.29	6.56	<2.11	7.45	8.95	1080	65.0	11.0	<0.910	9.80J	1,4-Dioxane 13.7
MW13S	10/16/14	15.85	9.99	5.86	<21.1	22.0J	35.0J	3510	276	53.5	<9.10	173	ND (<0.097 - <2.52)
MW13S	03/10/15	15.85	9.25	6.60	<4.21	18.1	14.6	1380	147	16.3	<1.82	40.7	1,4-Dioxane 10.5
MW13S	05/21/15	15.85	9.65	6.20	<4.21	12.9	10.3	1240	110	13.1	<1.82	42.8	ND (<0.97 - <27.2)
MW13S	09/25/15	15.85	10.00	5.85	<4.21	10.1	<3.55	1060	81.0	8.50J	<1.82	31.8	1,4-Dioxane 10.4
MW13S	03/24/16	15.85	9.03	6.82	<4.21	9.40J	7.10J	775	50.1	7.20J	<1.82	46.8	1,4-Dioxane 10.9
MW13S	05/19/16	15.85	9.82	6.03	<4.21	6.10J	<3.55	467	36.2	5.50J	<1.82	20.6J	ND (<0.97 - <50)
MW13S	09/21/16	15.85	10.05	5.80	<4.21	10.0	6.90J	690	49.8	7.70J	<1.82	21.7J	1,4-Dioxane 11.4
MW13S	11/16/16	15.85	10.25	5.60	<4.21	8.90J	8.90J	686	64.0	9.90J	<1.82	33.0	ND (<0.97 - <50)
MW13S	03/27/17	15.85	7.41	8.44	<0.421	7.02	2.91	229	16.8	2.17	<0.182	11.9	methylene chloride 9.54 1,4-Dioxane 3.29J
MW13S	05/30/17	15.85	9.78	6.07	<2.10	6.80	5.85	559	45.7	8.35	<0.910	25.2	ND (<0.97 - <50)
MW13S	09/07/17	15.85	8.98	6.87	<2.10	5.70	<1.78	642	40.3	6.00	<0.910	23.2	ND (<0.485 - <12.6)
MW13S	12/19/17	15.85	10.12	5.73	<2.10	5.95	<1.78	702	49.8	8.95	<0.910	24.1	ND (<0.485 - <12.6)
MW13S	03/26/18	15.85	6.85	9.00	<0.421	0.410J	<0.355	69.5	4.17	0.600J	<0.182	7.06	ND (<0.485 - <5.00)
MW13S	06/14/18	15.85	10.10	5.75	<0.421	0.580J	1.62	162	15.8	2.63	<0.182	54.9	benzene 0.240J
MW13S	08/27/18	15.85	10.35	5.50	<0.421	0.610J	<0.355	36.2	15.6	4.07	<0.182	25.8	benzene 0.150J
MW13S	01/29/19	15.85	7.84	8.01	<0.421	1.88	<0.355	7.33	8.53	0.720J	<0.182	2.14J	acetone 79.0
MW13S	05/13/19	15.85	7.84	8.01	<0.421	0.510J	<0.355	2.92	5.48	<0.372	<0.182	0.840J	benzene 0.350J acetone 146
MW13S	12/03/19	15.85	5.71	10.14	<0.421	0.330J	<0.355	1.80	4.46	0.400J	<0.182	3.55	benzene 0.560J acetone 359
MW13S	04/22/20	15.85	7.95	7.90	<0.421	0.260J	<0.355	1.86	2.06	<0.372	<0.182	<0.331	benzene 0.360J chloroethane 1.24J acetone 15.6
MW13S	12/16/20	15.85	10.27	5.58	<0.421	0.175J	<0.355	1.04	1.96	0.400J	<0.182	0.850J	benzene 0.300J chloroethane 1.19J benzene 0.290J
MW13S	06/02/21	15.85	10.15	5.70	<0.421	<0.117	<0.355	0.780J	3.90	1.37	<0.182	0.450J	1,4-Dioxane 9.29J benzene 0.450J chloroethane 1.58J toluene 1.12
MW13S	12/06/21	15.85	9.86	5.99	<0.210	0.095J	<0.178	1.21	3.14	3.04	<0.091	3.32	benzene 0.235J carbon disulfide 0.240J chloroethane 2.22 toluene 1.84

TABLE 2
Groundwater Analytical Results (VOCs and 1,4-Dioxane)
839, 859-861, and 869-879 Ward Drive, Goleta, California

WELL ID	DATE	SURVEY WELL ELEV (ft msl) [3]	DEPTH TO GW (ft)	GW ELEV (ft msl)	Volatile Organic Compounds [1] [2]								
					PCE (µg/L)	TCE (µg/L)	1,1-DCE (µg/L)	cis 1,2-DCE (µg/L)	t 1,2-DCE (µg/L)	1,1-DCA (µg/L)	1,2-DCA (µg/L)	VC (µg/L)	OTHER VOC; 1,4-Dioxane (µg/L)
MW14S	12/03/09	15.24	8.19	7.05	<1.00	2.77	<1.00	30.7	1.04	0.690J	<1.00	0.430J	1,4-Dioxane 31.8
MW14S	03/15/10	15.24	6.46	8.78	<0.421	0.180J	<0.355	2.59	<0.176	<0.372	<0.182	<0.331	1,4-Dioxane 31.8
MW14S	11/15/10	15.24	7.07	8.17	<0.421	0.315J	<0.355	2.38	<0.176	<0.372	<0.182	<0.331	ND (<0.097 - <2.52)
MW14S	04/28/11	15.24	7.35	7.89	<0.421	0.235J	<0.355	2.03	<0.176	<0.372	<0.182	<0.331	ND (<0.097 - <2.52)
MW14S	09/28/11	15.24	7.82	7.42	<0.421	<0.117	<0.355	0.435J	<0.176	<0.372	<0.182	<0.331	ND (<0.097 - <2.52)
MW14S	03/14/12	15.24	7.72	7.52	<0.421	<0.117	<0.355	0.710J	<0.176	<0.372	<0.182	<0.331	ND (<0.097 - <2.52)
MW14S	10/30/12	15.24	8.47	6.77	<0.421	<0.117	<0.355	0.410J	<0.176	<0.372	<0.182	<0.331	ND (<0.097 - <2.52)
MW14S	03/26/13	15.24	5.64	9.60	<0.421	<0.117	<0.355	<0.279	<0.176	<0.372	<0.182	<0.331	ND (<0.097 - <2.52)
MW14S	03/17/14	15.24	8.55	6.69	<0.421	<0.117	<0.355	<0.279	<0.176	<0.372	<0.182	<0.331	ND (<0.097 - <2.52)
MW14S	03/09/15	15.24	8.32	6.92	<0.421	<0.117	<0.355	<0.279	<0.176	<0.372	<0.182	<0.331	ND (<0.097 - <2.52)
MW14S	03/23/16	15.24	8.97	6.27	<0.421	<0.117	<0.355	<0.279	<0.176	<0.372	<0.182	<0.331	ND (<0.097 - <2.52)
MW14S	03/27/17	15.24	7.21	8.03	<0.421	<0.117	<0.355	<0.279	<0.176	<0.372	<0.182	<0.331	ND (<0.097 - <2.52)
MW14S	03/26/18	15.24	5.72	9.52	<0.421	<0.117	<0.355	<0.279	<0.176	<0.372	<0.182	<0.331	ND (<0.097 - <5.00)
MW14S	01/29/19	15.24	6.85	8.39	<0.421	<0.117	<0.355	<0.279	<0.176	<0.372	<0.182	<0.331	ND (<0.097 - <5.00)
MW14S	12/03/19	15.24	7.07	8.17	<0.421	<0.117	<0.355	<0.279	<0.176	<0.372	<0.182	<0.331	ND (<0.097 - <5.00)
MW14S	12/16/20	15.24	9.78	5.46	<0.421	<0.117	<0.355	<0.279	<0.176	<0.372	<0.182	<0.331	ND (<0.097 - <5.00)
MW14S	12/06/21	15.24	9.23	6.01	<0.210	<0.058	<0.178	0.160J	<0.088	<0.186	<0.091	<0.166	ND (<0.048 - <2.50)

TABLE 2
Groundwater Analytical Results (VOCs and 1,4-Dioxane)
839, 859-861, and 869-879 Ward Drive, Goleta, California

WELL ID	DATE	SURVEY WELL ELEV (ft msl) [3]	DEPTH TO GW (ft)	GW ELEV (ft msl)	Volatile Organic Compounds [1] [2]								
					PCE (µg/L)	TCE (µg/L)	1,1-DCE (µg/L)	cis 1,2-DCE (µg/L)	t 1,2-DCE (µg/L)	1,1-DCA (µg/L)	1,2-DCA (µg/L)	VC (µg/L)	OTHER VOC; 1,4-Dioxane (µg/L)
MW18S	09/28/11	14.78	6.67	8.11	<42.1	3460	659	13000	324	321	<18.2	93.0J	1,4-Dioxane 2200
MW18S	03/15/12	14.78	6.43	8.35	<42.1	2670	519	10400	338	269	<18.2	64.0J	1,4-Dioxane 1170
MW18S	10/30/12	14.78	7.67	7.11	<42.1	2260	547	9250	332	268	<18.2	<33.1	1,4-Dioxane 645
MW18S	03/26/13	14.78	6.17	8.61	<42.1	2810	716	7190	364	238	<18.2	94.0J	1,4-Dioxane 902
MW18S	06/26/13	14.78	6.71	8.07	<42.1	1650	588	9960	267	239	<18.2	46.0J	ND (<0.097 - <2.52)
MW18S	09/27/13	14.78	7.56	7.22	<42.1	3370	1000	16000	519	361	<18.2	112J	1,4-Dioxane 3240
MW18S	12/05/13	14.78	7.35	7.43	<42.1	2260	816	20100	552	392	<18.2	305	ND (<0.097 - <2.52)
MW18S	03/14/14	14.78	6.72	8.06	<0.421	12.6	4.77	144	4.63	2.57	<0.182	1.83J	1,4-Dioxane 1400
MW18S	10/16/14	14.78	8.48	6.30	<84.2	3300	1060	27600	1130	836	<35.4	784	ND (<19.4 - <1000)
MW18S	03/10/15	14.78	7.23	7.55	<42.1	784	361	9460	446	225	<18.2	556	1,4-Dioxane 1570
MW18S	05/21/15	14.78	7.54	7.24	<42.1	460	268	7170	343	182	<18.2	688	ND (<9.70 - <252)
MW18S	09/25/15	14.78	8.20	6.58	<42.1	2010	695	18800	836	365	<18.2	246J	1,4-Dioxane 1040
MW18S	01/06/16	14.78	7.95	6.83	<42.1	540	296	8060	397	198	<18.2	380	ND (<9.70 - <252)
MW18S	03/24/16	14.78	6.85	7.93	<42.1	326	362	9210	487	184	<18.2	1930	1,4-Dioxane 3000
MW18S	05/19/16	14.78	7.73	7.05	<21.1	131	142	3580	241	84.5	<9.10	717	ND (<4.85 - <250)
MW18S	09/21/16	14.78	8.61	6.17	<42.1	564	661	15300	961	334	<18.2	1980	1,4-Dioxane 1140
MW18S	11/16/16	14.78	8.63	6.15	<42.1	254	345	7080	563	180	<18.2	1010	ND (<9.70 - <500)
MW18S	03/28/17	14.78	5.34	9.44	<42.1	109	308	6350	560	192	<18.2	1500	1,4-Dioxane 612
MW18S	05/30/17	14.78	6.97	7.81	<8.42	66.2	153	3240	283	109	<3.64	1400	chloroethane 15.2J
MW18S	09/07/17	14.78	7.93	6.85	<42.1	52.0J	<35.5	4700	222	73.0J	<18.2	635	ND (<9.70 - <252)
MW18S	12/19/17	14.78	8.40	6.38	<42.1	32.0J	<35.5	4280	241	96.0J	<18.2	599	ND (<9.70 - <252)
MW18S	03/27/18	14.78	6.78	8.00	<21.0	26.5J	188	5870	452	148	<9.10	1400	1,4-Dioxane 835
MW18S	06/14/18	14.78	8.17	6.61	<8.42	5.20J	44.8	1450	203	43.6	<3.64	222	ND (<1.94 - <93.8)
MW18S	08/27/18	14.78	8.46	6.32	<8.42	<2.34	30.4	1280	212	71.0	<3.64	382	ND (<1.94 - <93.8)
MW18S	01/30/19	14.78	6.15	8.63	<4.21	1.80J	19.0	589	135	25.0	<1.82	126	benzene 1.40J chloroform 6.50J 1,4-Dioxane 288
MW18S	05/14/19	14.78	6.15	8.63	<2.10	<0.585	<1.78	101	86.0	14.2	<0.910	133	benzene 1.50J
MW18S	12/03/19	14.78	7.06	7.72	<0.421	<0.117	<0.355	9.69	11.9	2.37	<0.182	43.1	1,4-Dioxane 282 chloroethane 2.14J
MW18S	04/22/20	14.78	5.78	9.00	<2.10	1.70J	6.35	230	94.1	21.0	<0.910	67.6	benzene 1.00J chloroethane 14.4J
MW18S	12/16/20	14.78	8.50	6.28	<2.10	0.950J	3.50J	84.0	41.0	12.6	<0.910	104	benzene 0.900J 1,4-Dioxane 328
MW18S	06/02/21	14.78	8.03	6.75	<2.10	0.750J	<1.78	67.2	60.0	18.0	<0.910	83.2	benzene 1.10J chloroethane 4.35J
MW18S	12/06/21	14.78	8.31	6.47	<2.10	<0.585	3.95J	160	72.8	24.8	<0.910	368	benzene 0.800J chloromethane 4.25J 1,4-Dioxane 412
MW18S	06/22/22	14.78	8.70	6.08	<0.13	0.60	1.5	57	52	16	<0.17	97	1,4-Dioxane 1600 benzene 0.67 chloroethane 1.0 toluene 0.11J

TABLE 2
Groundwater Analytical Results (VOCs and 1,4-Dioxane)
839, 859-861, and 869-879 Ward Drive, Goleta, California

WELL ID	DATE	SURVEY WELL ELEV (ft msl) [3]	DEPTH TO GW (ft)	GW ELEV (ft msl)	Volatile Organic Compounds [1] [2]								
					PCE (µg/L)	TCE (µg/L)	1,1-DCE (µg/L)	cis 1,2-DCE (µg/L)	t 1,2-DCE (µg/L)	1,1-DCA (µg/L)	1,2-DCA (µg/L)	VC (µg/L)	OTHER VOC; 1,4-Dioxane (µg/L)
MW20S	09/28/11	17.70	10.38	7.32	<0.421	<0.117	<0.355	<0.279	<0.176	<0.372	<0.182	<0.331	benzene 0.220J
MW20S	03/15/12	17.70	10.28	7.42	<0.421	<0.117	<0.355	<0.279	<0.176	<0.372	<0.182	<0.331	ND (<0.097 - <2.52)
MW20S	10/30/12	17.70	10.95	6.75	<0.421	<0.117	<0.355	<0.279	<0.176	<0.372	<0.182	<0.331	ND (<0.097 - <2.52)
MW20S	03/27/13	17.70	9.91	7.79	<0.421	<0.117	<0.355	0.290J	<0.176	<0.372	<0.182	<0.331	ND (<0.097 - <2.52)
MW20S	09/27/13	17.70	10.34	7.36	<0.421	<0.117	<0.355	<0.279	<0.176	<0.372	<0.182	<0.331	1,4-Dioxane 2.30J
MW20S	03/17/14	17.70	10.51	7.19	<0.421	<0.117	<0.355	<0.279	<0.176	<0.372	<0.182	<0.331	ND (<0.097 - <2.52)
MW20S	03/09/15	17.70	10.53	7.17	<0.421	<0.117	<0.355	<0.279	<0.176	<0.372	<0.182	<0.331	ND (<0.097 - <2.52)
MW20S	09/24/15	17.70	10.40	7.30	<0.421	<0.117	<0.355	<0.279	<0.176	<0.372	<0.182	<0.331	ND (<0.097 - <2.52)
MW20S	03/23/16	17.70	10.93	6.77	<0.421	<0.117	<0.355	<0.279	<0.176	<0.372	<0.182	<0.331	1,4-Dioxane 0.810J
MW20S	09/20/16	17.70	11.60	6.10	<0.421	<0.117	<0.355	<0.279	<0.176	<0.372	<0.182	<0.331	ND (<0.097 - <2.52)
MW20S	03/27/17	17.70	9.18	8.52	<0.421	<0.117	<0.355	<0.279	<0.176	<0.372	<0.182	<0.331	ND (<0.097 - <2.52)
MW20S	09/07/17	17.70	10.93	6.77	<0.421	<0.117	<0.355	<0.279	<0.176	<0.372	<0.182	<0.331	ND (<0.097 - <2.52)
MW20S	03/27/18	17.70	9.64	8.06	<0.421	<0.117	<0.355	<0.279	<0.176	<0.372	<0.182	<0.331	ND (<0.097 - <5.00)
MW20S	08/27/18	17.70	11.45	6.25	<0.421	<0.117	<0.355	<0.279	<0.176	<0.372	<0.182	<0.331	ND (<0.097 - <4.69)
MW20S	01/29/19	17.70	9.62	8.08	<0.421	<0.117	<0.355	<0.279	<0.176	<0.372	<0.182	<0.331	ND (<0.097 - <4.69)
MW20S	05/14/19	17.70	9.62	8.08	<0.421	<0.117	<0.355	<0.279	<0.176	<0.372	<0.182	<0.331	ND (<0.097 - <4.69)
MW20S	12/03/19	17.70	10.36	7.34	<0.421	<0.117	<0.355	<0.279	<0.176	<0.372	<0.182	<0.331	ND (<0.097 - <4.69)
MW20S	04/22/20	17.70	9.15	8.55	<0.421	<0.117	<0.355	<0.279	<0.176	<0.372	<0.182	<0.331	ND (<0.097 - <4.69)
MW20S	12/16/20	17.70	11.45	6.25	<0.421	<0.117	<0.355	<0.279	<0.176	<0.372	<0.182	<0.331	ND (<0.097 - <4.69)
MW20S	06/02/21	17.70	11.08	6.62	<0.421	<0.117	<0.355	<0.279	<0.176	<0.372	<0.182	<0.331	ND (<0.097 - <4.69)
MW20S	12/06/21	17.70	11.18	6.52	<0.210	<0.058	<0.178	<0.140	<0.088	<0.186	<0.091	<0.166	ND (<0.048 - <2.50)
MW21S	09/28/11	17.82	10.45	7.37	<0.421	<0.117	<0.355	<0.279	<0.176	<0.372	<0.182	<0.331	ND (<0.097 - <2.52)
MW21S	03/15/12	17.82	10.34	7.48	<0.421	<0.117	<0.355	<0.279	<0.176	<0.372	<0.182	<0.331	ND (<0.097 - <2.52)
MW21S	10/30/12	17.82	11.01	6.81	<0.421	<0.117	<0.355	<0.279	<0.176	<0.372	<0.182	<0.331	ND (<0.097 - <2.52)
MW21S	03/27/13	17.82	10.03	7.79	<0.421	<0.117	<0.355	<0.279	<0.176	<0.372	<0.182	<0.331	ND (<0.097 - <2.52)
MW21S	09/27/13	17.82	11.36	6.46	<0.421	<0.117	<0.355	<0.279	<0.176	<0.372	<0.182	<0.331	ND (<0.097 - <2.52)
MW21S	03/17/14	17.82	10.58	7.24	<0.421	<0.117	<0.355	<0.279	<0.176	<0.372	<0.182	<0.331	ND (<0.097 - <2.52)
MW21S	03/09/15	17.82	10.59	7.23	<0.421	<0.117	<0.355	<0.279	<0.176	<0.372	<0.182	<0.331	ND (<0.097 - <2.52)
MW21S	09/24/15	17.82	11.34	6.48	<0.421	<0.117	<0.355	<0.279	<0.176	<0.372	<0.182	<0.331	ND (<0.097 - <2.52)
MW21S	03/23/16	17.82	10.47	7.35	<0.421	<0.117	<0.355	<0.279	<0.176	<0.372	<0.182	<0.331	ND (<0.097 - <2.52)
MW21S	09/20/16	17.82	11.72	6.10	<0.421	<0.117	<0.355	<0.279	<0.176	<0.372	<0.182	<0.331	ND (<0.097 - <2.52)
MW21S	03/27/17	17.82	9.19	8.63	<0.421	<0.117	<0.355	<0.279	<0.176	<0.372	<0.182	<0.331	ND (<0.097 - <2.52)
MW21S	09/07/17	17.82	11.00	6.82	<0.421	<0.117	<0.355	<0.279	<0.176	<0.372	<0.182	<0.331	ND (<0.097 - <2.52)
MW21S	03/27/18	17.82	9.71	8.11	<0.421	<0.117	<0.355	<0.279	<0.176	<0.372	<0.182	<0.331	ND (<0.097 - <5.00)
MW21S	08/27/18	17.82	11.53	6.29	<0.421	<0.117	<0.355	<0.279	<0.176	<0.372	<0.182	<0.331	ND (<0.097 - <5.00)
MW21S	01/29/19	17.82	9.68	8.14	<0.421	<0.117	<0.355	<0.279	<0.176	<0.372	<0.182	<0.331	ND (<0.097 - <5.00)
MW21S	05/14/19	17.82	9.68	8.14	<0.421	<0.117	<0.355	<0.279	<0.176	<0.372	<0.182	<0.331	ND (<0.097 - <5.00)
MW21S	12/03/19	17.82	10.45	7.37	<0.421	<0.117	<0.355	<0.279	<0.176	<0.372	<0.182	<0.331	ND (<0.097 - <5.00)
MW21S	04/22/20	17.82	9.17	8.65	<0.421	<0.117	<0.355	<0.279	<0.176	<0.372	<0.182	<0.331	ND (<0.097 - <5.00)
MW21S	12/16/20	17.82	11.51	6.31	<0.421	<0.117	<0.355	<0.279	<0.176	<0.372	<0.182	<0.331	ND (<0.097 - <5.00)
MW21S	06/02/21	17.82	11.12	6.70	<0.421	<0.117	<0.355	<0.279	<0.176	<0.372	<0.182	<0.331	ND (<0.097 - <5.00)
MW21S	12/06/21	17.82	11.28	6.54	<0.210	<0.058	<0.178	<0.140	<0.088	<0.186	<0.091	<0.166	ND (<0.048 - <2.50)

TABLE 2
Groundwater Analytical Results (VOCs and 1,4-Dioxane)
839, 859-861, and 869-879 Ward Drive, Goleta, California

WELL ID	DATE	SURVEY WELL ELEV (ft msl) [3]	DEPTH TO GW (ft)	GW ELEV (ft msl)	Volatile Organic Compounds [1] [2]								
					PCE (µg/L)	TCE (µg/L)	1,1-DCE (µg/L)	cis 1,2-DCE (µg/L)	t 1,2-DCE (µg/L)	1,1-DCA (µg/L)	1,2-DCA (µg/L)	VC (µg/L)	OTHER VOC; 1,4-Dioxane (µg/L)
MW22S	02/11/13	14.62	6.15	8.47	<21.1	8700	1780	7900	75.0	1630	31.0J	4060	toluene 499 1,1,1-TCA 540 1,1,2-TCA 17.0J 1,4-Dioxane 71.7
MW22S	03/26/13	14.62	5.92	8.70	<84.2	12900	1710	5860	54.0J	1860	<36.4	6480	toluene 114J 1,4-Dioxane 104
MW22S	06/26/13	14.62	7.45	7.17	<8.42	864	137	1520	<3.52	204	<3.64	1370	toluene 129 1,1,1-TCA 30.0
MW22S	09/27/13	14.62	7.95	6.67	<4.21	48.8	44.7	1710	<1.76	229	<1.82	1590	1,4-Dioxane 90.9 acetone 453 toluene 82.9 chloroethane 139 1,1,1-TCA 28.2
MW22S	12/05/13	14.62	7.34	7.28	<42.1	32.0J	108	3190	<17.6	600	<18.2	3450	ND (<0.097 - <2.52)
MW22S	03/14/14	14.62	6.78	7.84	<21.1	29.5J	43.0J	1070	10.5J	783	<9.1	2740	chloroethane 1090 1,4-Dioxane 1790
MW22S	10/16/14	14.62	8.24	6.38	<21.1	29.5J	66.5	1510	<8.80	2190	<9.10	6650	chloroethane 9850 toluene 167J
MW22S	03/10/15	14.62	7.32	7.30	<4.21	14.6	10.4	140	5.30J	179	3.50J	386	benzene 1.40J chloroethane 911 toluene 133 1,4-Dioxane 1520
MW22S	05/21/15	14.62	7.59	7.03	<21.1	24.0J	<17.8	373	<8.80	1420	<9.10	1380	chloroethane 4960 toluene 457
MW22S	09/25/15	14.62	8.22	6.40	<2.11	6.65	<1.78	24.3	<0.880	32.4	<0.910	102	acetone 118 benzene 1.40J 2-butanone 278 chloroethane 1130 toluene 132 1,4-Dioxane 2370
MW22S	01/06/16	14.62	7.11	7.51	<4.21	5.90J	<3.55	120	<1.76	37.7	<1.82	266	chloroethane 678 2-butanone 145 toluene 222
MW22S	03/24/16	14.62	6.90	7.72	<4.21	3.00J	9.20J	55.4	5.60J	13.7	2.50J	534	chloroethane 1050 2-butanone 334 toluene 255 1,4-Dioxane 2250
MW22S	05/19/16	14.62	7.82	6.80	<4.21	1.30J	<3.55	8.90J	3.00J	<3.72	<1.82	55.9	benzene 3.10J chloroethane 621 2-butanone 74.2 toluene 389
MW22S	09/20/16	14.62	8.49	6.13	<4.21	2.40J	5.20J	7.20J	<1.76	<3.72	<1.82	16.7J	chloroethane 227 2-butanone 771 toluene 541 1,4-Dioxane 128
MW22S	11/16/16	14.62	8.75	5.87	<4.21	1.60J	<3.55	5.00J	3.90J	<3.72	<1.82	9.00J	benzene 2.90J chloroethane 122 toluene 469

TABLE 2
Groundwater Analytical Results (VOCs and 1,4-Dioxane)
839, 859-861, and 869-879 Ward Drive, Goleta, California

WELL ID	DATE	SURVEY WELL ELEV (ft msl) [3]	DEPTH TO GW (ft)	GW ELEV (ft msl)	Volatile Organic Compounds [1] [2]								
					PCE (µg/L)	TCE (µg/L)	1,1-DCE (µg/L)	cis 1,2-DCE (µg/L)	t 1,2-DCE (µg/L)	1,1-DCA (µg/L)	1,2-DCA (µg/L)	VC (µg/L)	OTHER VOC; 1,4-Dioxane (µg/L)
MW22S	03/28/17	14.62	5.91	8.71	<0.421	1.00	1.64	21.7	3.40	1.35	<0.182	9.57	acetone 9.38 benzene 1.96 MEK 23.1 chloroethane 77.4 ethylbenzene 0.270J toluene 215 1,4-Dioxane 194
MW22S	05/30/17	14.62	6.97	7.65	<0.421	0.700J	<0.355	2.15	5.45	13.2	<0.182	4.23	benzene 1.98 chloroethane 100 ethylbenzene 0.360J toluene 91.0
MW22S	09/07/17	14.62	8.01	6.61	<0.421	0.610J	<0.355	2.31	2.29	9.49	<0.182	3.70	benzene 1.82 chloroethane 82.6 ethylbenzene 0.290J toluene 26.4 1,4-Dioxane 176
MW22S	12/19/17	14.62	8.75	5.87	<4.21	321	<3.55	643	1.80J	28.9	<1.82	462	benzene 1.30J chloroethane 88.8 toluene 211
MW22S	03/27/18	14.62	5.16	9.46	<4.21	0.800J	<3.55	16.6	1.15J	7.65	<1.82	<1.66	acetone 79.1 benzene 2.55J 2-butanone 196 chloroethane 110 toluene 282 1,4-Dioxane 410
MW22S	06/14/18	14.62	7.84	6.78	<2.10	1.50J	<1.78	1.70J	2.60J	8.40	<0.910	2.45J	benzene 2.80J chloroethane 79.8 toluene 204
MW22S	08/27/18	14.62	8.48	6.14	<0.421	0.520J	<0.355	0.860J	1.58	8.32	<0.182	4.27	benzene 3.29 chloroethane 111 ethylbenzene 0.370J toluene 39.1 1,4-Dioxane 218
MW22S	01/30/19	14.62	5.37	9.25	<0.421	0.430J	<0.355	1.58	3.23	5.87	<0.182	1.09J	benzene 4.50 chloroethane 37.8 ethylbenzene 0.790J toluene 7.14 xylenes 0.600J 1,4-Dioxane 138
MW22S	05/14/19	14.62	5.37	9.25	<0.421	0.370J	<0.355	<0.279	6.25	22.4	<0.182	1.01J	benzene 2.94 chloroethane 47.2 ethylbenzene 0.620J toluene 6.70
MW22S	12/03/19	14.62	6.67	7.95	<0.421	0.635J	<0.355	1.22	9.62	30.4	<0.182	4.20	benzene 4.06 chloroethane 73.0 ethylbenzene 0.755J toluene 2.64 1,4-Dioxane 36.2
MW22S	04/22/20	14.62	6.02	8.60	<0.421	0.390J	<0.355	0.890J	22.40	32.3	<0.182	2.73J	benzene 2.51 chloroethane 35.8 ethylbenzene 0.490J toluene 0.370J
MW22S	12/16/20	14.62	8.57	6.05	<0.421	0.500J	<0.355	1.02	4.90	15.9	<0.182	2.35J	benzene 2.84 chloroethane 27.2 ethylbenzene 0.670J toluene 2.23 1,4-Dioxane 46.4
MW22S	06/02/21	14.62	7.95	6.67	<0.421	0.300J	<0.355	1.70	11.7	37.4	<0.182	1.21J	benzene 2.81 chloroethane 12.3 ethylbenzene 0.510J toluene 0.430J
MW22S	12/06/21	14.62	8.69	5.93	<0.421	0.420J	<0.355	7.81	3.9	21.1	<0.182	4.47	benzene 3.46 chloroethane 29.9 ethylbenzene 0.570J 1,4-Dioxane 25.8

TABLE 2
Groundwater Analytical Results (VOCs and 1,4-Dioxane)
839, 859-861, and 869-879 Ward Drive, Goleta, California

WELL ID	DATE	SURVEY WELL ELEV (ft msl) [3]	DEPTH TO GW (ft)	GW ELEV (ft msl)	Volatile Organic Compounds [1] [2]								
					PCE (µg/L)	TCE (µg/L)	1,1-DCE (µg/L)	cis 1,2-DCE (µg/L)	t 1,2-DCE (µg/L)	1,1-DCA (µg/L)	1,2-DCA (µg/L)	VC (µg/L)	OTHER VOC; 1,4-Dioxane (µg/L)
MW23S	02/11/13	12.73	5.54	7.19	<0.421	0.575J	<0.355	.0865J	<0.176	<0.372	<0.182	<0.331	ND (<0.097 - <2.52)
MW23S	03/26/13	12.73	6.68	6.05	<0.421	0.255J	<0.355	<0.279	<0.176	<0.372	<0.182	<0.331	ND (<0.097 - <2.52)
MW23S	09/27/13	12.73	5.23	7.50	<0.421	<0.117	<0.355	<0.279	<0.176	<0.372	<0.182	<0.331	ND (<0.097 - <2.52)
MW23S	03/17/14	12.73	5.87	6.86	<0.421	<0.117	<0.355	<0.279	<0.176	<0.372	<0.182	<0.331	ND (<0.097 - <2.52)
MW23S	03/09/15	12.73	5.87	6.86	<0.421	<0.117	<0.355	0.305J	<0.176	<0.372	<0.182	<0.331	ND (<0.097 - <2.52)
MW23S	09/25/15	12.73	9.41	3.32	<0.421	<0.117	<0.355	<0.279	<0.176	<0.372	<0.182	<0.331	ND (<0.097 - <2.52)
MW23S	03/23/16	12.73	5.78	6.95	--	--	--	--	--	--	--	--	--
MW23S	09/20/16	12.73	6.73	6.00	<0.421	<0.117	<0.355	<0.279	<0.176	<0.372	<0.182	<0.331	ND (<0.097 - <2.52)
MW23S	03/27/17	12.73	4.62	8.11	<0.421	<0.117	<0.355	<0.279	<0.176	<0.372	<0.182	<0.331	ND (<0.097 - <2.52)
MW23S	03/27/18	12.73	4.85	7.88	<0.421	<0.117	<0.355	<0.279	<0.176	<0.372	<0.182	<0.331	ND (<0.097 - <5.00)
MW23S	01/30/19	12.73	4.96	7.77	<0.421	<0.117	<0.355	<0.279	<0.176	<0.372	<0.182	<0.331	ND (<0.097 - <5.00)
MW23S	12/03/19	12.73	5.40	7.33	<0.421	<0.117	<0.355	<0.279	<0.176	<0.372	<0.182	<0.331	ND (<0.097 - <5.00)
MW23S	12/16/20	12.73	6.68	6.05	<0.421	<0.117	<0.355	<0.279	<0.176	<0.372	<0.182	<0.331	ND (<0.097 - <5.00)
MW23S	12/06/21	12.73	6.41	6.32	<0.210	<0.058	<0.178	0.650	<0.088	<0.186	<0.091	<0.166	ND (<0.048 - <2.50)
Middle Zone Wells													
MW6M	12/02/09	13.90	5.45	8.45	<1.00	31.0	<1.00	1.22	<1.00	1.66	<1.00	<3.00	ND (<1.00 - <5.00)
MW6M	03/16/10	13.90	3.55	10.35	<0.421	33.0	<0.355	2.12	<0.176	1.98	<0.182	<0.331	ND (<0.097 - <2.52)
MW6M	11/15/10	13.90	5.01	8.89	<0.421	32.8	<0.355	1.63	<0.176	1.03	<0.182	<0.331	Dibromochloromethane 1.11J
MW6M	04/28/11	13.90	3.61	10.29	<0.421	13.9	<0.355	0.860J	<0.176	1.39	<0.182	<0.331	ND (<0.097 - <2.52)
MW6M	09/28/11	13.90	5.00	8.90	<0.421	18.4	<0.355	1.30	0.530J	0.790J	<0.182	<0.331	ND (<0.097 - <2.52)
MW6M	03/15/12	13.90	4.53	9.37	<0.421	6.29	<0.355	0.495J	<0.176	0.745J	<0.182	<0.331	ND (<0.097 - <2.52)
MW6M	10/30/12	13.90	5.85	8.05	<0.421	2.86	<0.355	0.435J	0.440J	0.400J	<0.182	<0.331	ND (<0.097 - <2.52)
MW6M	03/25/13	13.90	4.22	9.68	<0.421	0.505J	<0.355	<0.279	<0.176	<0.372	<0.182	<0.331	ND (<0.097 - <2.52)
MW6M	03/17/14	13.90	4.85	9.05	<0.421	7.83	<0.355	2.26	3.26	<0.372	<0.182	<0.331	ND (<0.097 - <2.52)
MW6M	03/09/15	13.90	5.29	8.61	<0.421	7.28	0.700J	6.30	9.32	<0.372	<0.182	<0.331	ND (<0.097 - <2.52)
MW6M	03/24/16	13.90	7.32	6.58	<0.421	21.1	<0.355	2.75	<0.176	0.490J	<0.182	<0.331	ND (<0.097 - <2.52)
MW6M	03/28/17	13.90	6.08	7.82	<0.421	22.6	<0.355	3.02	0.210J	0.430J	<0.182	<0.331	ND (<0.097 - <2.52)
MW7M	12/02/09	15.64	6.23	9.41	<1.00	<1.00	<1.00	<1.00	<1.00	<1.00	<1.00	<3.00	ND (<1.00 - <5.00)
MW7M	03/16/10	15.64	4.38	11.26	<0.421	<0.117	<0.355	<0.279	<0.176	<0.372	<0.182	<0.331	ND (<0.097 - <2.52)
MW7M	11/15/10	15.64	5.88	9.76	<0.421	<0.117	<0.355	<0.279	<0.176	<0.372	<0.182	<0.331	ND (<0.097 - <2.52)
MW7M	04/28/11	15.64	4.85	10.79	<0.421	<0.117	<0.355	<0.279	<0.176	<0.372	<0.182	<0.331	ND (<0.097 - <2.52)
MW7M	09/28/11	15.64	5.87	9.77	<0.421	<0.117	<0.355	<0.279	<0.176	<0.372	<0.182	<0.331	ND (<0.097 - <2.52)
MW7M	03/15/12	15.64	5.42	10.22	<0.421	<0.117	<0.355	<0.279	<0.176	<0.372	<0.182	<0.331	ND (<0.097 - <2.52)
MW7M	10/30/12	15.64	6.70	8.94	<0.421	<0.117	<0.355	<0.279	<0.176	<0.372	<0.182	<0.331	ND (<0.097 - <2.52)

TABLE 2
Groundwater Analytical Results (VOCs and 1,4-Dioxane)
839, 859-861, and 869-879 Ward Drive, Goleta, California

WELL ID	DATE	SURVEY WELL ELEV (ft msl) [3]	DEPTH TO GW (ft)	GW ELEV (ft msl)	Volatile Organic Compounds [1] [2]								
					PCE (µg/L)	TCE (µg/L)	1,1-DCE (µg/L)	cis 1,2-DCE (µg/L)	t 1,2-DCE (µg/L)	1,1-DCA (µg/L)	1,2-DCA (µg/L)	VC (µg/L)	OTHER VOC; 1,4-Dioxane (µg/L)
MW8M	12/03/09	13.85	5.67	8.18	<10	451	806	579	40.5	52.7	<10	6.70J	1,4-Dioxane 42.8
MW8M	03/16/10	13.85	3.76	10.09	<4.21	326	833	708	33.6	61.9	<1.82	6.20J	1,4-Dioxane 29.2
MW8M	11/15/10	13.85	5.29	8.56	<4.21	495	953	886	71.5	84.2	<1.82	19.3J	1,4-Dioxane 52.5
MW8M	04/28/11	13.85	3.92	9.93	<0.421	92.4	112	76.3	12.2	4.51	<0.182	1.91J	1,4-Dioxane 4.34J
MW8M	09/28/11	13.85	6.44	7.41	<0.421	42.9	11.7	101	20.6	10.8	<0.182	4.28	1,4-Dioxane 11.3
MW8M	03/15/12	13.85	4.76	9.09	<0.421	29.2	49.8	45.1	6.04	4.78	<0.182	2.04J	1,4-Dioxane 5.40J
MW8M	10/30/12	13.85	5.96	7.89	<0.421	40.2	92.4	66.7	10.3	7.60	<0.182	4.48	1,4-Dioxane 4.29J
MW8M	03/26/13	13.85	4.38	9.47	<0.421	28.5	57.5	39.9	8.43	4.46	<0.182	3.00	ND (<0.097 - <2.52)
MW8M	06/26/13	13.85	5.21	8.64	<0.421	17.4	76.7	63.9	16.3	4.86	<0.182	3.81	ND (<0.097 - <2.52)
MW8M	09/27/13	13.85	6.04	7.81	<0.421	4.50	15.8	20.7	5.18	1.12	<0.182	0.700J	ND (<0.097 - <2.52)
MW8M	12/05/13	13.85	5.91	7.94	<0.421	5.17	41.7	56.9	18.6	5.05	<0.182	1.89J	ND (<0.097 - <2.52)
MW8M	03/14/14	13.85	4.92	8.93	<0.421	4.93	57.7	69.3	19.0	5.34	<0.182	2.07J	1,4-Dioxane 8.18J
MW8M	10/16/14	13.85	7.47	6.38	<0.421	10.6	125	156	62.5	17.6	<0.182	11.3	ND (<0.097 - <2.52)
MW8M	03/10/15	13.85	6.20	7.65	<0.421	7.47	99.8	135	43.9	10.4	<0.182	1.84J	1,4-Dioxane 5.83J
MW8M	05/21/15	13.85	7.31	6.54	<2.11	113	231	325	53.8	18.8	<0.910	10.3J	ND (<0.097 - <2.52)
MW8M	09/25/15	13.85	8.41	5.44	<2.11	78.5	172	228	34.5	8.15	<0.910	6.70J	ND (<0.097 - <2.52)
MW8M	01/06/16	13.85	8.50	5.35	<2.11	122	216	364	58.7	14.4	<0.910	8.70J	ND (<0.097 - <2.52)
MW8M	03/24/16	13.85	7.75	6.10	<2.11	117	240	387	46.5	13.5	<0.910	23.8	1,4-Dioxane 18.0
MW8M	05/19/16	13.85	8.47	5.38	<2.11	70.9	139	229	37.8	9.45	<0.910	9.00J	ND (<0.097 - <2.52)
MW8M	09/21/16	13.85	9.69	4.16	<2.11	89.5	233	303	48.1	11.5	<0.910	12.3J	ND (<0.097 - <2.52)
MW8M	11/16/16	13.85	10.00	3.85	<2.11	89.1	206	316	67.9	13.8	<0.910	15.0	ND (<0.097 - <2.52)
MW8M	03/28/17	13.85	6.47	7.38	<2.10	108	205	258	51.0	8.80	<0.910	17.0	1,4-Dioxane 6.91J
MW8M	05/30/17	13.85	8.30	5.55	<2.10	98.2	207	367	76.2	15.6	<0.910	18.2	ND (<0.097 - <2.52)
MW8M	05/30/17	13.85	8.30	5.55	<2.10	98.2	207	367	76.2	15.6	<0.910	18.2	ND (<0.097 - <2.52)
MW8M	09/07/17	13.85	9.05	4.80	<2.10	67.6	156	354	63.0	8.95	<0.910	11.7J	ND (<0.485 - <12.6)
MW8M	12/19/17	13.85	10.40	3.45	<0.421	2.42	1.27	2.66	39.4	9.83	<0.182	39.4	benzene 0.220J
MW8M	03/26/18	13.85	8.20	5.65	<0.421	<0.117	<0.355	<0.279	26.9	6.21	<0.182	3.83	1,4-Dioxane 7.63J
MW8M	06/14/18	13.85	9.67	4.18	<0.421	<0.117	<0.355	<0.279	22.0	6.87	<0.182	1.47J	benzene 0.160J
MW8M	08/27/18	13.85	10.00	3.85	<0.421	<0.117	<0.355	<0.279	21.6	8.71	<0.182	5.27	ND (<0.485 - <12.6)
MW8M	01/29/19	13.85	8.00	5.85	<0.421	<0.117	0.850J	6.85	37.8	10.3	<0.182	6.48	benzene 0.160J toluene 0.560J
MW8M	12/03/19	13.85	9.15	4.70	<0.421	<0.117	0.985J	10.1	61.3	17.7	<0.182	20.7	benzene 0.225J chloroethane 3.00 1,4-Dioxane 4.82J
MW8M	12/16/20	13.85	10.10	3.75	<0.421	<0.117	1.54	20.1	33.9	10.1	<0.182	4.02	benzene 0.185J 1,4-Dioxane 6.10J
MW8M	12/06/21	13.85	11.25	2.60	<0.421	<0.117	6.21	72.3	46.9	9.97	<0.182	43.3	1,4-Dioxane 6.86J
MW8M	06/22/22	13.85	10.02	3.83	<0.65	<0.42	<0.90	6.4	50	6.9	<0.85	15	1,4-Dioxane 14

TABLE 2
Groundwater Analytical Results (VOCs and 1,4-Dioxane)
839, 859-861, and 869-879 Ward Drive, Goleta, California

WELL ID	DATE	SURVEY WELL ELEV (ft msl) [3]	DEPTH TO GW (ft)	GW ELEV (ft msl)	Volatile Organic Compounds [1] [2]								
					PCE (µg/L)	TCE (µg/L)	1,1-DCE (µg/L)	cis 1,2-DCE (µg/L)	t 1,2-DCE (µg/L)	1,1-DCA (µg/L)	1,2-DCA (µg/L)	VC (µg/L)	OTHER VOC; 1,4-Dioxane (µg/L)
MW9M	12/03/09	16.59	7.74	8.85	<1.00	<1.00	<1.00	<1.00	<1.00	<1.00	<1.00	<3.00	ND (<1.00 - <5.00)
MW9M	03/16/10	16.59	6.14	10.45	<0.421	<0.117	<0.355	<0.279	<0.176	<0.372	<0.182	<0.331	ND (<0.097 - <2.52)
MW9M	11/15/10	16.59	7.47	9.12	<0.421	<0.117	<0.355	<0.279	<0.176	<0.372	<0.182	<0.331	ND (<0.097 - <2.52)
MW9M	04/28/11	16.59	6.40	10.19	<0.421	<0.117	<0.355	<0.279	<0.176	<0.372	<0.182	<0.331	ND (<0.097 - <2.52)
MW9M	09/28/11	16.59	7.54	9.05	<0.421	<0.117	<0.355	<0.279	<0.176	<0.372	<0.182	<0.331	ND (<0.097 - <2.52)
MW9M	03/15/12	16.59	7.04	9.55	<0.421	<0.117	<0.355	<0.279	<0.176	<0.372	<0.182	<0.331	ND (<0.097 - <2.52)
MW9M	10/30/12	16.59	8.38	8.21	<0.421	<0.117	<0.355	<0.279	<0.176	<0.372	<0.182	<0.331	ND (<0.097 - <2.52)
MW10M	12/03/09	12.10	5.54	6.56	<1.00	<1.00	<1.00	<1.00	<1.00	<1.00	<1.00	<3.00	ND (<1.00 - <5.00)
MW10M	03/15/10	12.10	4.05	8.05	<0.421	<0.117	<0.355	<0.279	<0.176	<0.372	<0.182	<0.331	ND (<1.00 - <5.00)
MW10M	11/15/10	12.10	5.15	6.95	<0.421	<0.117	<0.355	<0.279	<0.176	<0.372	<0.182	<0.331	Carbon disulfide 0.515J
MW10M	04/28/11	12.10	3.63	8.47	<0.421	<0.117	<0.355	<0.279	<0.176	<0.372	<0.182	<0.331	1,4-Dioxane 6.77J
MW10M	09/28/11	12.10	4.61	7.49	<0.421	<0.117	<0.355	<0.279	<0.176	<0.372	<0.182	<0.331	ND (<0.097 - <2.52)
MW10M	03/15/12	12.10	4.31	7.79	<0.421	<0.117	<0.355	<0.279	<0.176	<0.372	<0.182	<0.331	ND (<0.097 - <2.52)
MW10M	10/30/12	12.10	5.42	6.68	<0.421	<0.117	<0.355	<0.279	<0.176	<0.372	<0.182	<0.331	ND (<0.097 - <2.52)
MW10M	03/26/13	12.10	--	--	--	--	--	--	--	--	--	--	--
MW10M	03/17/14	12.10	4.63	7.47	<0.421	<0.117	<0.355	<0.279	<0.176	<0.372	<0.182	<0.331	ND (<0.097 - <2.52)
MW10M	03/09/15	12.10	5.80	6.30	<0.421	<0.117	<0.355	<0.279	<0.176	<0.372	<0.182	<0.331	ND (<0.097 - <2.52)
MW10M	03/23/16	12.10	6.98	5.12	<0.421	<0.117	<0.355	<0.279	<0.176	<0.372	<0.182	<0.331	ND (<0.097 - <2.52)
MW10M	03/27/17	12.10	6.55	5.55	<0.421	<0.117	<0.355	<0.279	<0.176	<0.372	<0.182	<0.331	ND (<0.097 - <2.52)
MW10M	03/26/18	12.10	7.83	4.27	<0.421	<0.117	<0.355	<0.279	<0.176	<0.372	<0.182	<0.331	ND (<0.097 - <5.00)
MW10M	01/30/19	12.10	7.52	4.58	<0.421	<0.117	<0.355	<0.279	<0.176	<0.372	<0.182	<0.331	ND (<0.097 - <5.00)
MW10M	12/03/19	12.10	9.07	3.03	<0.421	<0.117	<0.355	<0.279	<0.176	<0.372	<0.182	<0.331	ND (<0.097 - <5.00)
MW10M	12/16/20	12.10	9.20	2.90	<0.421	<0.117	<0.355	<0.279	<0.176	<0.372	<0.182	<0.331	ND (<0.097 - <5.00)
MW10M	12/06/21	12.10	9.11	2.99	<0.210	<0.058	<0.178	<0.140	<0.088	<0.186	<0.091	<0.166	ND (<0.048 - <2.50)

TABLE 2
Groundwater Analytical Results (VOCs and 1,4-Dioxane)
839, 859-861, and 869-879 Ward Drive, Goleta, California

WELL ID	DATE	SURVEY WELL ELEV (ft msl) [3]	DEPTH TO GW (ft)	GW ELEV (ft msl)	Volatile Organic Compounds [1] [2]								
					PCE (µg/L)	TCE (µg/L)	1,1-DCE (µg/L)	cis 1,2-DCE (µg/L)	t 1,2-DCE (µg/L)	1,1-DCA (µg/L)	1,2-DCA (µg/L)	VC (µg/L)	OTHER VOC; 1,4-Dioxane (µg/L)
MW11M	12/03/09	13.85	5.86	7.99	<1.00	0.600J	<1.00	61.0	0.500J	<1.00	<1.00	<3.00	1,4-Dioxane 12.0
MW11M	03/15/10	13.85	4.21	9.64	<0.421	0.280J	<0.355	17.2	<0.176	<0.372	<0.182	<0.331	1,4-Dioxane 7.83J
MW11M	11/15/10	13.85	5.42	8.43	<0.421	<0.117	<0.355	3.77	<0.176	<0.372	<0.182	<0.331	ND (<0.097 - <2.52)
MW11M	04/28/11	13.85	4.31	9.54	<0.421	<0.117	<0.355	2.37	<0.176	<0.372	<0.182	<0.331	1,4-Dioxane 3.42J
MW11M	09/28/11	13.85	5.38	8.47	<0.421	<0.117	<0.355	1.58	<0.176	<0.372	<0.182	<0.331	ND (<0.097 - <2.52)
MW11M	03/15/12	13.85	4.95	8.90	<0.421	<0.117	<0.355	0.605J	<0.176	<0.372	<0.182	<0.331	ND (<0.097 - <2.52)
MW11M	10/30/12	13.85	5.91	7.94	<0.421	<0.117	<0.355	0.580J	<0.176	<0.372	<0.182	<0.331	Chloroform 0.420J
MW11M	03/26/13	13.85	4.58	9.27	<0.421	<0.117	<0.355	0.955J	<0.176	<0.372	<0.182	<0.331	ND (<0.097 - <2.52)
MW11M	06/26/13	13.85	5.61	8.24	<0.421	<0.117	<0.355	0.810J	<0.176	<0.372	<0.182	<0.331	Benzene 0.210J Carbon disulfide 2.71
MW11M	09/27/13	13.85	6.19	7.66	<0.421	<0.117	<0.355	<0.279	<0.176	<0.372	<0.182	<0.331	ND (<0.097 - <2.52)
MW11M	12/05/13	13.85	5.97	7.88	<0.421	<0.117	<0.355	0.770J	<0.176	<0.372	<0.182	<0.331	ND (<0.097 - <2.52)
MW11M	03/14/14	13.85	5.12	8.73	<0.421	<0.117	<0.355	2.80	<0.176	<0.372	<0.182	<0.331	Benzene 0.220J Carbon disulfide 4.07
MW11M	10/16/14	13.85	7.47	6.38	<0.421	0.120J	<0.355	47.3	0.810J	<0.372	<0.182	0.660J	Benzene 0.220J Carbon disulfide 4.07
MW11M	03/10/15	13.85	6.45	7.40	<0.421	<0.117	<0.355	14.5	0.335J	<0.372	<0.182	<0.331	Carbon disulfide 0.480J 1,4-Dioxane 3.44J
MW11M	05/21/15	13.85	7.38	6.47	<0.421	<0.117	<0.355	30.5	0.565J	<0.372	<0.182	<0.331	ND (<0.097 - <2.52)
MW11M	09/24/15	13.85	8.56	5.29	<0.421	<0.117	<0.355	47.3	<0.176	<0.372	<0.182	<0.331	1,4-Dioxane 14.1
MW11M	01/07/16	13.85	8.87	4.98	<0.421	<0.117	<0.355	6.67	<0.176	<0.372	<0.182	4.49	ND (<0.097 - <2.52)
MW11M	03/24/16	13.85	--	--	<0.421	<0.117	<0.355	11.0	0.645J		<0.182	6.99	1,4-Dioxane 22.9
MW11M	05/19/16	13.85	8.90	4.95	<0.421	0.130J	0.450J	59.2	1.35	0.415J	<0.182	2.23J	ND (<0.097 - <2.52)
MW11M	09/20/16	13.85	10.05	3.80	<0.421	<0.117	0.525J	55.0	1.60	<0.372	<0.182	1.65J	1,4-Dioxane 37.0
MW11M	11/16/16	13.85	10.39	3.46	<0.421	0.145J	0.730J	56.0	1.79	0.460J	<0.182	<0.331	vinyl acetate 4.46J
MW11M	03/28/17	13.85	7.14	6.71	<0.421	0.590J	1.76	192	1.27	1.22	<0.182	6.13	1,4-Dioxane 30.2
MW11M	05/30/17	13.85	8.46	5.39	<0.421	0.290J	1.07	186	4.12	1.54	<0.182	20.4	ND (<0.097 - <2.52)
MW11M	09/07/17	13.85	9.36	4.49	<0.421	<0.117	<0.355	88.4	1.32	0.380J	<0.182	20.4	1,4-Dioxane 34.2
MW11M	12/19/17	13.85	10.05	3.80	<2.10	<0.585	<1.78	259	6.55	<1.86	5.65	2.95J	bromodichloromethane 1.65J bromomethane 3.75J carbon disulfide 73.1 chloroform 14.0 chloromethane 108 1,4-Dioxane 122
MW11M	03/27/18	13.85	--	--	<2.10	<0.585	<1.78	270	5.55	<1.86	<0.910	<1.66	1,4-Dioxane 59.5
MW11M	06/14/18	13.85	--	--	<2.10	<0.585	<1.78	285	7.55	<1.86	<0.910	2.35J	1,4-Dioxane 47.6
MW11M	08/27/18	13.85	9.63	4.22	<2.10	<0.585	<1.78	268	7.35	<1.86	<0.910	3.10J	1,4-Dioxane 42.5
MW11M	01/29/19	13.85	7.98	5.87	<2.10	<0.585	2.10J	399	10.2	2.35J	<0.910	<1.66	1,4-Dioxane 41.3
MW11M	05/14/19	13.85	7.98	5.87	<2.10	<0.585	<1.78	381	5.65	<1.86	<0.910	<1.66	1,4-Dioxane 42.0
MW11M	12/03/19	13.85	8.61	5.24	<2.10	<0.585	5.20	478	14.4	4.20J	<0.910	<1.66	1,4-Dioxane 35.2
MW11M	04/22/20	13.85	7.96	5.89	<2.10	<0.585	3.10J	404	8.00	2.60J	<0.910	2.60J	1,4-Dioxane 53.9
MW11M	12/16/20	13.85	9.48	4.37	<2.10	<0.585	3.10J	553	8.90	5.30	<0.910	20.4	1,4-Dioxane 36.4
MW11M	06/02/21	13.85	9.15	4.70	<2.10	<0.585	3.20J	392	<0.880	3.60J	<0.910	6.65J	1,4-Dioxane 23.3
MW11M	12/06/21	13.85	9.61	4.24	<2.10	<0.585	4.25J	417	<0.880	3.20J	<0.910	66.7	1,4-Dioxane 31.6
MW11M	06/22/22	13.85	9.23	4.62	<0.13	0.31J	0.36J	62	1.50	0.81	<0.17	41	1,4-Dioxane 79 benzene 0.21J toluene 0.42J xylenes 0.62J
MW12M	12/03/09	16.04	7.58	8.46	<1.00	<1.00	<1.00	<1.00	<1.00	<1.00	<1.00	<3.00	ND (<1.00 - <5.00)
MW12M	03/15/10	16.04	6.26	9.78	<0.421	<0.117	<0.355	<0.279	<0.176	<0.372	<0.182	<0.331	ND (<0.097 - <2.52)
MW12M	11/15/10	16.04	7.23	8.81	<0.421	<0.117	<0.355	<0.279	<0.176	<0.372	<0.182	<0.331	ND (<0.097 - <2.52)
MW12M	04/28/11	16.04	6.39	9.65	<0.421	<0.117	<0.355	<0.279	<0.176	<0.372	<0.182	<0.331	ND (<0.097 - <2.52)
MW12M	09/28/11	16.04	7.30	8.74	<0.421	<0.117	<0.355	<0.279	<0.176	<0.372	<0.182	<0.331	ND (<0.097 - <2.52)
MW12M	03/15/12	16.04	6.90	9.14	<0.421	<0.117	<0.355	<0.279	<0.176	<0.372	<0.182	<0.331	ND (<0.097 - <2.52)
MW12M	10/30/12	16.04	7.71	8.33	<0.421	<0.117	<0.355	<0.279	<0.176	<0.372	<0.182	<0.331	Chloroform 0.470J
MW12M	03/25/13	16.04	6.49	9.55	<0.421	<0.117	<0.355	<0.279	<0.176	<0.372	<0.182	<0.331	ND (<0.097 - <2.52)
MW12M	03/17/14	16.04	6.85	9.19	<0.421	<0.117	<0.355	<0.279	<0.176	<0.372	<0.182	<0.331	ND (<0.097 - <2.52)
MW12M	03/09/15	16.04	8.12	7.92	<0.421	<0.117	<0.355	<0.279	<0.176	<0.372	<0.182	<0.331	ND (<0.097 - <2.52)
MW12M	03/23/16	16.04	9.25	6.79	<0.421	<0.117	<0.355	<0.279	<0.176	<0.372	<0.182	<0.331	ND (<0.097 - <2.52)
MW12M	03/27/17	16.04	8.82	7.22	<0.421	<0.117	<0.355	<0.279	<0.176	<0.372	<0.182	<0.331	ND (<0.097 - <2.52)

TABLE 2
Groundwater Analytical Results (VOCs and 1,4-Dioxane)
839, 859-861, and 869-879 Ward Drive, Goleta, California

WELL ID	DATE	SURVEY WELL ELEV (ft msl) [3]	DEPTH TO GW (ft)	GW ELEV (ft msl)	Volatile Organic Compounds [1] [2]								
					PCE (µg/L)	TCE (µg/L)	1,1-DCE (µg/L)	cis 1,2-DCE (µg/L)	t 1,2-DCE (µg/L)	1,1-DCA (µg/L)	1,2-DCA (µg/L)	VC (µg/L)	OTHER VOC; 1,4-Dioxane (µg/L)
MW13M	12/03/09	15.88	8.24	7.64	<50	<50	27.0J	6000	1270	<50	<50	2390	1,4-Dioxane 30.8
MW13M	03/15/10	15.88	6.77	9.11	<4.21	5.20J	<3.55	429	19.3	<3.72	<1.82	88.2	1,4-Dioxane 4.78J
MW13M	11/15/10	15.88	7.74	8.14	<8.42	4.80J	<7.10	2120	496	<7.44	<3.64	2080	1,4-Dioxane 17.3
MW13M	04/28/11	15.88	6.81	9.07	<4.21	8.00J	4.00J	802	213	<3.72	<1.82	579	1,4-Dioxane 7.56J
MW13M	09/28/11	15.88	7.62	8.26	<4.21	10.8	<3.55	440	36.2	<3.72	<1.82	14.0J	1,4-Dioxane 2.04J
MW13M	03/14/12	15.88	7.44	8.44	<4.21	18.3	<3.55	679	66.5	<3.72	<1.82	39.1	1,4-Dioxane 2.16J
MW13M	10/30/12	15.88	8.76	7.12	<4.21	17.6	<3.55	719	98.3	<3.72	<1.82	76.0	1,4-Dioxane 2.51J
MW13M	03/25/13	15.88	7.45	8.43	<4.21	24.4	<3.55	588	89.3	<3.72	<1.82	117	1,4-Dioxane 2.76J
MW13M	09/27/13	15.88	9.73	6.15	<4.21	16.4	<3.55	588	58.6	<3.72	<1.82	33	1,4-Dioxane 10.8
MW13M	12/05/13	15.88	8.85	7.03	<4.21	20.2	<3.55	1180	97.2	<3.72	<1.82	184	ND (<0.097 - <2.52)
MW13M	03/14/14	15.88	8.25	7.63	<4.21	12.2	<3.55	985	77.2	<3.72	<1.82	71.6	1,4-Dioxane 2.96J
MW13M	10/16/14	15.88	9.90	5.98	<4.21	2.40J	<3.55	628	61.3	<3.72	<1.82	48.6	ND (<0.097 - <2.52)
MW13M	03/10/15	15.88	9.01	6.87	<8.42	<2.34	<7.10	446	589	<7.44	<3.64	3860	Toluene 37.4 1,4-Dioxane 11.8
MW13M	05/21/15	15.88	9.49	6.39	<21.1	<5.85	<17.8	300	747	<18.6	<9.10	9700	Toluene 61.0
MW13M	09/25/15	15.88	10.37	5.51	<21.1	<5.85	<17.8	241	388	<18.6	<9.10	5150	Toluene 84.5 1,4-Dioxane 32.9
MW13M	03/24/16	15.88	10.15	5.73	<21.1	<5.85	<17.8	1110	402	<18.6	<9.10	6130	Toluene 46.5 1,4-Dioxane 54.4
MW13M	05/19/16	15.88	10.93	4.95	<8.42	<2.34	<7.10	44.0	115	13.2J	<3.64	1200	Toluene 60.6
MW13M	09/21/16	15.88	12.50	3.38	<21.1	<5.85	<17.8	2050	408	27.5J	<9.10	2180	Toluene 28.0J 1,4-Dioxane 39.0
MW13M	11/16/16	15.88	11.17	4.71	<4.21	<1.17	<3.55	275	158	26.4	<1.82	1070	Toluene 90.5
MW13M	03/27/17	15.88	7.93	7.95	<0.421	<0.117	2.42	16.2	25.0	9.95	<0.182	108	benzene 1.19 ethylbenzene 0.310J methylene chloride 19.9 Toluene 40.2 1,4-Dioxane 23.9
MW13M	05/30/17	15.88	10.20	5.68	<0.421	<0.117	<3.55	26.6	54.2	23.5	<0.182	130	benzene 1.88 ethylbenzene 0.360J Toluene 53.1
MW13M	09/07/17	15.88	11.01	4.87	<2.10	<0.585	<1.78	865	177	17.4	<0.910	656	benzene 1.25J toluene 39.3
MW13M	12/19/17	15.88	11.78	4.10	<8.42	<2.34	<7.10	1230	197	26.4	<3.64	693	toluene 28.0
MW13M	03/26/18	15.88	8.55	7.33	<8.42	<2.34	<7.10	2020	188	23.6	<3.64	1930	1,4-Dioxane 30.9
MW13M	06/14/18	15.88	10.53	5.35	<0.421	<0.117	<0.355	1.08	1.71	7.04	<0.182	1.78J	benzene 0.590J toluene 7.68
MW13M	08/27/18	15.88	11.07	4.81	<0.421	<0.117	<0.355	0.550J	1.25	5.34	<0.182	2.28J	benzene 0.650J toluene 11.7
MW13M	01/29/19	15.88	9.22	6.66	<0.421	<0.117	<0.355	0.560J	1.02	3.30	<0.182	0.680J	chloroform 0.330J xylene 0.280J 1,4-Dioxane 17.7
MW13M	05/13/19	15.88	9.22	6.66	<0.421	<0.117	<0.355	<0.279	0.660J	4.94	<0.182	1.15J	ND (<0.097 - <2.52)
MW13M	12/03/19	15.88	10.98	4.90	<0.421	<0.117	<0.355	0.360J	0.850J	7.31	<0.182	2.01J	chloroethane 3.78 toluene 0.390J 1,4-Dioxane 21.1
MW13M	04/22/20	15.88	10.31	5.57	<0.421	<0.117	<0.355	<0.279	0.270J	5.61	<0.182	0.710J	benzene 0.310J chloroethane 2.41J toluene 0.540J
MW13M	12/16/20	15.88	12.68	3.20	<0.421	<0.117	<0.355	<0.279	<0.176	10.0	<0.182	0.590J	benzene 0.940J toluene 6.17 1,4-Dioxane 27.6
MW13M	06/02/21	15.88	12.62	3.26	<0.421	<0.117	<0.355	0.380J	0.710J	10.7	<0.182	0.590J	benzene 1.52 chloroethane 2.33J ethylbenzene 0.240J toluene 6.47
MW13M	12/06/21	15.88	13.75	2.13	<0.210	<0.058	<0.178	0.440J	0.970J	10.6	<0.091	1.78	benzene 1.14 chloroethane 4.09 ethylbenzene 0.175J toluene 4.81 1,4-Dioxane 31.0

TABLE 2
Groundwater Analytical Results (VOCs and 1,4-Dioxane)
839, 859-861, and 869-879 Ward Drive, Goleta, California

WELL ID	DATE	SURVEY WELL ELEV (ft msl) [3]	DEPTH TO GW (ft)	GW ELEV (ft msl)	Volatile Organic Compounds [1] [2]								
					PCE (µg/L)	TCE (µg/L)	1,1-DCE (µg/L)	cis 1,2-DCE (µg/L)	t 1,2-DCE (µg/L)	1,1-DCA (µg/L)	1,2-DCA (µg/L)	VC (µg/L)	OTHER VOC; 1,4-Dioxane (µg/L)
MW14M	12/03/09	15.31	8.50	6.81	<1.00	3.60	0.650J	35.5	1.30	0.670J	<1.00	1.20J	1,4-Dioxane 5.00J
MW14M	03/15/10	15.31	7.05	8.26	<0.421	18.5	4.23	138	9.00	3.19	<0.182	1.39J	1,4-Dioxane 9.85J
MW14M	11/15/10	15.31	7.83	7.48	<0.421	10.4	4.07	177	8.71	5.31	<0.182	5.41	Dibromochloromethane 3.96 1,4-Dioxane 12.2
MW14M	04/28/11	15.31	6.81	8.50	<0.421	8.95	2.89	127	11.90	2.48	<0.182	2.53J	1,4-Dioxane 4.42J
MW14M	09/28/11	15.31	7.66	7.65	<0.421	1.71	0.860J	37.1	3.16	0.820J	<0.182	0.740J	1,4-Dioxane 2.34J
MW14M	03/14/12	15.31	7.41	7.90	<0.421	1.15	0.920J	41.8	4.18	0.880J	<0.182	1.06J	1,4-Dioxane 2.81J
MW14M	10/30/12	15.31	8.43	6.88	<0.421	1.25	1.40	57.8	6.13	1.52	<0.182	1.64J	1,4-Dioxane 2.48J
MW14M	03/26/13	15.31	6.92	8.39	<0.421	0.880J	1.70	39.5	5.53	1.05	<0.182	1.24J	1,4-Dioxane 2.63J
MW14M	09/27/13	15.31	9.18	6.13	<0.421	0.430J	<0.355	24.1	2.14	0.480J	<0.182	<0.331	1,4-Dioxane 3.32J
MW14M	03/17/14	15.31	8.20	7.11	<0.421	<0.117	<0.355	26.6	2.03	<0.372	<0.182	0.590J	1,4-Dioxane 4.18J
MW14M	09/25/15	15.31	10.41	4.90	<0.421	7.12	3.55	88.8	20.7	1.52	<0.182	<0.331	ND (<0.097 - <2.52)
MW14M	03/23/16	15.31	9.63	5.68	<0.421	5.75	4.48	101	32.2	2.07	<0.182	1.01J	1,4-Dioxane 4.52J
MW14M	09/21/16	15.31	11.50	3.81	<0.421	0.880J	2.32	59.7	11.8	1.05	<0.182	0.840J	ND (<0.097 - <2.52)
MW14M	03/27/17	15.31	9.81	5.50	<0.421	1.97	2.06	60.7	18.4	1.09	<0.182	0.850J	ND (<0.097 - <2.52)
MW14M	09/07/17	15.31	12.25	3.06	<0.421	1.17	1.11	53.2	16.2	0.610J	<0.182	<0.331	ND (<0.097 - <2.52)
MW14M	03/26/18	15.31	9.47	5.84	<0.421	3.46	2.13	57.3	17.2	1.47	<0.182	0.420J	ND (<0.097 - <5.00)
MW14M	08/27/18	15.31	11.83	3.48	<0.421	1.54	1.09	34.1	12.4	1.13	<0.182	0.590J	ND (<0.097 - <5.00)
MW14M	01/29/19	15.31	9.92	5.39	<0.421	1.41	1.48	47.1	13.7	0.830J	<0.182	<0.331	ND (<0.097 - <5.00)
MW14M	05/13/19	15.31	9.92	5.39	<0.421	0.920J	2.58	86.5	18.9	1.41	<0.182	<0.331	ND (<0.097 - <5.00)
MW14M	12/03/19	15.31	10.83	4.48	<0.421	1.98	2.88	65.2	26.9	1.66	<0.182	3.22	ND (<0.097 - <5.00)
MW14M	04/22/20	15.31	9.90	5.41	<0.421	1.39	2.04	65.8	17.4	1.33	<0.182	0.450J	ND (<0.097 - <5.00)
MW14M	12/16/20	15.31	11.76	3.55	<0.421	0.910J	0.650J	34.5	11.1	0.820J	<0.182	<0.331	ND (<0.097 - <5.00)
MW14M	06/02/21	15.31	11.82	3.49	<0.421	1.11	1.88	65.2	16.9	1.43	<0.182	0.550J	ND (<0.097 - <5.00)
MW14M	12/06/21	15.31	11.86	3.45	<0.421	1.56	1.60	39.1	11.0	0.880J	<0.182	0.860J	ND (<0.097 - <5.00)
MW15M	09/28/11	12.85	4.26	8.59	<0.421	<0.117	<0.355	<0.279	<0.176	<0.372	<0.182	<0.331	ND (<0.097 - <2.52)
MW15M	03/15/12	12.85	3.75	9.10	<0.421	<0.117	<0.355	<0.279	<0.176	<0.372	<0.182	<0.331	ND (<0.097 - <2.52)
MW15M	10/30/12	12.85	5.10	7.75	<0.421	<0.117	<0.355	<0.279	<0.176	<0.372	<0.182	<0.331	ND (<0.097 - <2.52)
MW15M	03/25/13	12.85	3.65	9.20	--	--	--	--	--	--	--	--	ND (<0.097 - <2.52)
MW15M	03/10/15	12.85	5.65	7.20	--	--	--	--	--	--	--	--	ND (<2.00)
MW15M	03/24/16	12.85	7.21	5.64	--	--	--	--	--	--	--	--	ND (<0.500)
MW15M	03/27/17	12.85	6.04	6.81	--	--	--	--	--	--	--	--	1,4-Dioxane 4.88J
MW16M	09/28/11	13.47	4.71	8.76	<0.421	0.220J	0.580J	1.43	<0.176	0.930J	<0.182	<0.331	ND (<0.097 - <2.52)
MW16M	03/15/12	13.47	4.29	9.18	<0.421	<0.117	<0.355	0.480J	<0.176	0.540J	<0.182	<0.331	1,4-Dioxane 2.72J
MW16M	10/30/12	13.47	5.55	7.92	<0.421	<0.117	<0.355	0.440J	<0.176	0.540J	<0.182	<0.331	ND (<0.097 - <2.52)
MW16M	03/25/13	13.47	4.05	9.42	<0.421	<0.117	<0.355	0.325J	<0.176	0.460J	<0.182	<0.331	ND (<0.097 - <2.52)
MW16M	03/14/14	13.47	4.62	8.85	<0.421	<0.117	<0.355	<0.279	<0.176	<0.372	<0.182	<0.331	Acetone 7.95
MW16M	03/09/15	13.47	5.92	7.55	<0.421	2.14	0.940J	5.28	<0.176	1.87	<0.182	<0.331	ND (<0.097 - <2.52)
MW16M	03/24/16	13.47	7.39	6.08	<0.421	2.91	1.63	14.2	<0.176	5.51	<0.182	1.11J	1,4-Dioxane 2.30J
MW16M	03/28/17	13.47	6.35	7.12	<0.421	2.55	0.930J	5.23	<0.176	2.12	<0.182	2.63J	ND (<0.097 - <2.52)
MW16M	03/26/18	13.47	7.70	5.77	<0.421	2.30	0.850J	9.22	0.860J	4.97	<0.182	4.94	ND (<0.097 - <5.00)
MW16M	01/29/19	13.47	7.85	5.62	<0.421	1.74	1.24	10.3	1.76	5.34	<0.182	7.60	ND (<0.097 - <5.00)
MW16M	12/03/19	13.47	9.14	4.33	<0.421	1.82	1.18	10.2	4.58	7.36	<0.182	39.9	ND (<0.097 - <5.00)
MW16M	12/16/20	13.47	10.22	3.25	<0.421	0.770J	0.580J	8.57	3.71	5.93	<0.182	18.8	ND (<0.097 - <5.00)
MW16M	12/06/21	13.47	10.31	3.16	<0.421	1.21	1.23	12.9	4.55	4.73	<0.182	23.2	ND (<0.097 - <5.00)

TABLE 2
Groundwater Analytical Results (VOCs and 1,4-Dioxane)
839, 859-861, and 869-879 Ward Drive, Goleta, California

WELL ID	DATE	SURVEY WELL ELEV (ft msl) [3]	DEPTH TO GW (ft)	GW ELEV (ft msl)	Volatile Organic Compounds [1] [2]								
					PCE (µg/L)	TCE (µg/L)	1,1-DCE (µg/L)	cis 1,2-DCE (µg/L)	t 1,2-DCE (µg/L)	1,1-DCA (µg/L)	1,2-DCA (µg/L)	VC (µg/L)	OTHER VOC; 1,4-Dioxane (µg/L)
MW17M	09/28/11	11.37	3.48	7.89	<0.421	<0.117	<0.355	41.8	0.270J	<0.372	<0.182	0.570J	ND (<0.097 - <2.52)
MW17M	03/15/12	11.37	2.96	8.41	<0.421	<0.117	<0.355	46.6	0.340J	<0.372	<0.182	0.450J	ND (<0.097 - <2.52)
MW17M	10/30/12	11.37	4.12	7.25	<0.421	<0.117	<0.355	16.6	<0.176	<0.372	<0.182	<0.331	Benzene 2.16 Toluene 6.26 Xylenes 2.91 MTBE 0.500J
MW17M	03/25/13	11.37	2.69	8.68	<0.421	0.250J	<0.355	49.9	0.230J	<0.372	<0.182	0.810J	ND (<0.097 - <2.52)
MW17M	09/27/13	11.37	4.62	6.75	<0.421	0.120J	<0.355	4.19	<0.176	<0.372	<0.182	<0.331	ND (<0.097 - <2.52)
MW17M	03/17/14	11.37	3.51	7.86	<0.421	<0.117	<0.355	2.79	<0.176	<0.372	<0.182	<0.331	ND (<0.097 - <2.52)
MW17M	03/09/15	11.37	5.20	6.17	<0.421	<0.117	<0.355	1.71	<0.176	<0.372	<0.182	<0.331	ND (<0.097 - <2.52)
MW17M	09/25/15	11.37	7.38	3.99	<0.421	<0.117	<0.355	1.08	<0.176	<0.372	<0.182	3.96	ND (<0.097 - <2.52)
MW17M	03/24/16	11.37	6.87	4.50	<0.421	<0.117	<0.355	1.40	<0.176	<0.372	<0.182	9.00	ND (<0.097 - <2.52)
MW17M	09/21/16	11.37	9.12	2.25	<0.421	<0.117	<0.355	31.0	<0.176	<0.372	<0.182	9.55	ND (<0.097 - <2.52)
MW17M	03/27/17	11.37	6.15	5.22	<0.421	<0.117	<0.355	72.6	1.07	<0.372	<0.182	17.4	ND (<0.097 - <2.52)
MW17M	03/26/18	11.37	7.92	3.45	<0.421	<0.117	<0.355	53.9	0.960J	<0.372	<0.182	16.3	ND (<0.097 - <5.00)
MW17M	01/29/19	11.37	7.65	3.72	<0.421	<0.117	<0.355	18.2	0.960J	<0.372	<0.182	33.7	ND (<0.097 - <5.00)
MW17M	12/16/20	11.37	9.51	1.86	<0.421	<0.117	<0.355	15.1	<0.176	<0.372	<0.182	62.1	ND (<0.097 - <5.00)
MW17M	12/06/21	11.37	9.70	1.67	<0.421	<0.117	<0.355	10.7	1.03	<0.372	<0.182	103	ND (<0.097 - <5.00)
MW17M	06/22/22	11.37	9.40	1.97	<0.13	<0.085	<0.18	6.3	1.3	0.12J	<0.17	46	ND (<0.062 - <0.48)
MW18M	09/28/11	14.74	6.18	8.56	<0.421	1.97	5.22	76.9	1.03	2.96	<0.182	1.55J	1,4-Dioxane 67.7
MW18M	03/15/12	14.74	5.90	8.84	<0.421	0.360J	4.18	63.1	0.890J	2.33	<0.182	1.15J	1,4-Dioxane 41.2
MW18M	10/30/12	14.74	6.97	7.77	<0.421	<0.117	6.90	79.0	1.41	3.08	<0.182	1.58J	1,4-Dioxane 22.3
MW18M	03/26/13	14.74	5.96	8.78	<0.421	0.640J	8.34	63.8	1.35	2.67	<0.182	2.26J	1,4-Dioxane 36.1
MW18M	06/26/13	14.74	6.07	8.67	<0.421	2.33	8.99	98.4	2.72	2.99	<0.182	1.95J	ND (<0.097 - <2.52)
MW18M	09/27/13	14.74	7.10	7.64	<0.421	0.860J	5.94	74.0	1.60	2.60	<0.182	1.28J	1,4-Dioxane 73.8
MW18M	12/05/13	14.74	6.97	7.77	<0.421	0.580J	1.60	69.0	1.62	2.40	<0.182	0.510J	ND (<0.097 - <2.52)
MW18M	03/14/14	14.74	5.97	8.77	<0.421	0.750J	3.80	80.7	1.31	2.08	<0.182	0.910J	1,4-Dioxane 106
MW18M	10/16/14	14.74	8.36	6.38	<0.421	1.15	6.21	115	5.85	4.75	<0.182	4.04	ND (<0.097 - <2.52)
MW18M	03/10/15	14.74	7.14	7.60	<2.11	6.35	50.3	960	106	21.3	<0.910	28.8	1,4-Dioxane 326
MW18M	05/21/15	14.74	8.20	6.54	<8.42	18.0J	161	2360	259	53.6	<3.64	129	ND (<1.94 - <50.4)
MW18M	09/25/15	14.74	9.29	5.45	<8.42	8.80J	129	1770	186	31.0	<3.64	113	1,4-Dioxane 326
MW18M	01/06/16	14.74	9.25	5.49	<8.42	98.0	165	2910	338	58.2	<3.64	211	ND (<1.94 - <50.4)
MW18M	03/24/16	14.74	8.75	5.99	<8.42	6.40J	177	3380	330	61.4	<3.64	844	1,4-Dioxane 645
MW18M	05/19/16	14.74	9.35	5.39	<8.42	4.00J	115	2000	235	47.8	<3.64	370	ND (<0.097 - <2.52)
MW18M	09/21/16	14.74	10.62	4.12	<8.42	6.00J	196	3400	435	74.8	<3.64	677	1,4-Dioxane 501
MW18M	11/16/16	14.74	10.75	3.99	<8.42	4.20J	128	2390	373	61.6	<3.64	697	ND (<1.94 - <50.4)
MW18M	03/27/17	14.74	7.59	7.15	<8.42	4.80J	86.2	1740	262	39.6	<3.64	930	1,4-Dioxane 329
MW18M	05/30/17	14.74	9.03	5.71	<8.42	14.0J	88.8	1600	190	61.4	<3.64	223	ND (<1.94 - <50.4)
MW18M	09/07/17	14.74	10.09	4.65	<8.42	<2.34	108	2060	226	42.6	<3.64	559	ND (<1.94 - <50.4)
MW18M	12/19/17	14.74	10.54	4.20	<8.42	<2.34	<7.10	1200	95.0	25.6	<3.64	182	ND (<1.94 - <50.4)
MW18M	03/27/18	14.74	9.65	5.09	<0.421	0.380J	5.06	121	45.0	19.3	<0.182	113	benzene 0.130J 1,4-Dioxane 264
MW18M	06/14/18	14.74	10.10	4.64	<0.421	<0.117	0.390J	2.99	25.7	9.76	<0.182	25.1	benzene 0.100J
MW18M	08/27/18	14.74	11.01	3.73	<0.421	0.180J	0.410J	16.0	21.6	4.64	<0.182	14.3	benzene 0.100J
MW18M	05/14/19	14.74	11.01	3.73	<0.421	<0.117	<0.355	0.410J	7.6	1.72	<0.182	1.87J	benzene 0.210J
MW18M	12/03/19	14.74	--	--	<0.421	<0.117	<0.355	0.590J	13.9	2.16	<0.182	7.38	benzene 0.150J chloroethane 4.06 1,4-Dioxane 63.1
MW18M	04/22/20	14.74	12.55	2.19	<0.421	<0.117	<0.355	0.650J	8.93	1.68	<0.182	1.03J	benzene 0.200J carbon disulfide 1.27 chloroethane 2.05J
MW18M	12/16/20	14.74	11.86	2.88	<0.421	<0.117	<0.355	<0.279	6.97	2.22	<0.182	<0.331	chloroethane 0.640J 1,4-Dioxane 189
MW18M	06/02/21	14.74	10.53	4.21	<0.421	<0.117	<0.355	0.540J	11.40	2.81	<0.182	0.530J	benzene 0.200J chloroethane 1.39J
MW18M	12/06/21	14.74	11.31	3.43	<0.210	<0.058	<0.178	0.505	8.56	2.56	<0.091	0.955J	benzene 0.160J carbon disulfide 0.315J chloroethane 2.32 1,4-Dioxane 248
MW18M	06/22/22	14.74	--	--	<0.13	<0.085	<0.18	0.81	4.9	1.4	<0.17	0.57	1,4-Dioxane 730 benzene 0.19J toluene 0.30J

TABLE 2
Groundwater Analytical Results (VOCs and 1,4-Dioxane)
839, 859-861, and 869-879 Ward Drive, Goleta, California

WELL ID	DATE	SURVEY WELL ELEV (ft msl) [3]	DEPTH TO GW (ft)	GW ELEV (ft msl)	Volatile Organic Compounds [1] [2]								
					PCE (µg/L)	TCE (µg/L)	1,1-DCE (µg/L)	cis 1,2-DCE (µg/L)	t 1,2-DCE (µg/L)	1,1-DCA (µg/L)	1,2-DCA (µg/L)	VC (µg/L)	OTHER VOC; 1,4-Dioxane (µg/L)
MW20M	09/28/11	17.92	9.46	8.46	<0.421	<0.117	<0.355	<0.279	<0.176	<0.372	<0.182	<0.331	ND (<0.097 - <2.52)
MW20M	03/15/12	17.92	9.15	8.77	<0.421	<0.117	<0.355	<0.279	<0.176	<0.372	<0.182	<0.331	ND (<0.097 - <2.52)
MW20M	10/30/12	17.92	10.10	7.82	<0.421	<0.117	<0.355	<0.279	<0.176	<0.372	<0.182	<0.331	ND (<0.097 - <2.52)
MW20M	03/27/13	17.92	8.82	9.10	<0.421	<0.117	<0.355	<0.279	<0.176	<0.372	<0.182	<0.331	ND (<0.097 - <2.52)
MW20M	03/17/14	17.92	9.34	8.58	<0.421	<0.117	<0.355	<0.279	<0.176	<0.372	<0.182	<0.331	ND (<0.097 - <2.52)
MW20M	03/09/15	17.92	10.27	7.65	<0.421	<0.117	<0.355	<0.279	<0.176	<0.372	<0.182	<0.331	ND (<0.097 - <2.52)
MW20M	03/23/16	17.92	11.88	6.04	<0.421	<0.117	<0.355	<0.279	<0.176	<0.372	<0.182	<0.331	1,4-Dioxane 2.13J
MW20M	03/27/17	17.92	11.09	6.83	<0.421	<0.117	<0.355	<0.279	<0.176	<0.372	<0.182	<0.331	ND (<0.097 - <2.52)
MW20M	03/27/18	17.92	12.40	5.52	<0.421	<0.117	<0.355	<0.279	<0.176	<0.372	<0.182	<0.331	ND (<0.097 - <5.00)
MW20M	01/29/19	17.92	12.10	5.82	<0.421	<0.117	<0.355	<0.279	<0.176	<0.372	<0.182	<0.331	ND (<0.097 - <5.00)
MW20M	12/03/19	17.92	14.11	3.81	<0.421	<0.117	<0.355	<0.279	<0.176	<0.372	<0.182	<0.331	ND (<0.097 - <5.00)
MW20M	12/16/20	17.92	14.05	3.87	<0.421	<0.117	<0.355	<0.279	<0.176	<0.372	<0.182	<0.331	ND (<0.097 - <5.00)
MW20M	12/06/21	17.92	14.30	3.62	<0.210	<0.058	<0.178	<0.140	<0.088	<0.186	<0.091	<0.166	ND (<0.048 - <2.50)
MW21M	09/28/11	17.75	9.14	8.61	<0.421	<0.117	<0.355	2.33	<0.176	<0.372	<0.182	<0.331	chloroform 0.350J
MW21M	03/15/12	17.75	8.84	8.91	<0.421	<0.117	<0.355	2.85	<0.176	<0.372	<0.182	<0.331	1,4-Dioxane 2.02J
MW21M	10/30/12	17.75	9.90	7.85	<0.421	<0.117	<0.355	1.10	<0.176	<0.372	<0.182	<0.331	ND (<0.097 - <2.52)
MW21M	03/27/13	17.75	8.59	9.16	<0.421	<0.117	<0.355	0.840J	<0.176	<0.372	<0.182	<0.331	ND (<0.097 - <2.52)
MW21M	03/17/14	17.75	9.00	8.75	<0.421	<0.117	<0.355	<0.279	<0.176	<0.372	<0.182	<0.331	ND (<0.097 - <2.52)
MW21M	03/09/15	17.75	10.21	7.54	<0.421	0.220J	<0.355	51.3	1.55	<0.372	<0.182	<0.331	1,4-Dioxane 4.12J
MW21M	03/23/16	17.75	11.55	6.20	<0.421	0.410J	135	4.81	<0.176	<0.372	<0.182	0.540J	1,4-Dioxane 20.3
MW21M	03/27/17	17.75	10.80	6.95	<0.421	0.350J	0.370J	157	4.69	<0.372	<0.182	1.04J	1,4-Dioxane 6.67J
MW21M	09/07/17	17.75	13.14	4.61	<2.10	<0.585	<1.78	238	5.30	<1.86	<0.910	<1.66	1,4-Dioxane 5.45J
MW21M	12/19/17	17.75	13.05	4.70	<0.421	<0.117	<0.355	161	5.09	<0.372	<0.182	<0.331	ND (<0.097 - <2.52)
MW21M	03/27/18	17.75	12.38	5.37	<2.10	<0.585	<1.78	275	5.70	<1.86	<0.910	<1.66	1,4-Dioxane 15.3
MW21M	06/14/18	17.75	13.39	4.36	<0.421	0.220J	0.360J	164	4.58	<0.372	0.220J	0.600J	ND (<0.097 - <2.52)
MW21M	08/27/18	17.75	13.86	3.89	<0.421	<0.117	<0.355	168	5.41	<0.372	<0.182	0.600J	1,4-Dioxane 6.66J
MW21M	01/29/19	17.75	11.98	5.77	<0.421	0.230J	0.580J	230	7.46	<0.372	<0.182	0.550J	1,4-Dioxane 8.36J
MW21M	05/14/19	17.75	11.98	5.77	<0.842	<0.234	<0.710	234	5.78	<0.744	<0.364	<0.662	1,4-Dioxane 6.12J
MW21M	12/03/19	17.75	13.08	4.67	<0.421	<0.117	0.430J	179	7.67	<0.372	<0.182	<0.331	1,4-Dioxane 4.70J
MW21M	04/22/20	17.75	11.69	6.06	<0.421	<0.117	0.430J	183	5.20	<0.372	<0.182	<0.331	1,4-Dioxane 6.41J
MW21M	12/16/20	17.75	13.72	4.03	<2.10	<0.585	<1.78	150	4.70J	<1.86	<0.910	<1.66	1,4-Dioxane 4.41J
MW21M	06/02/21	17.75	13.47	4.28	<2.10	<0.585	<1.78	210	6.70	<1.86	<0.910	<1.66	1,4-Dioxane 3.19J
MW21M	12/06/21	17.75	13.70	4.05	<2.10	<0.585	<1.78	185	5.10	<1.86	<0.910	<1.66	1,4-Dioxane 5.72J
MW21M	06/22/22	17.75	13.34	4.41	<0.13	0.36J	0.35J	130	5.2	0.16J	<0.17	0.51	1,4-Dioxane 24

TABLE 2
Groundwater Analytical Results (VOCs and 1,4-Dioxane)
839, 859-861, and 869-879 Ward Drive, Goleta, California

WELL ID	DATE	SURVEY WELL ELEV (ft msl) [3]	DEPTH TO GW (ft)	GW ELEV (ft msl)	Volatile Organic Compounds [1] [2]								
					PCE (µg/L)	TCE (µg/L)	1,1-DCE (µg/L)	cis 1,2-DCE (µg/L)	t 1,2-DCE (µg/L)	1,1-DCA (µg/L)	1,2-DCA (µg/L)	VC (µg/L)	OTHER VOC; 1,4-Dioxane (µg/L)
MW22M	02/11/13	14.58	5.25	9.33	<84.2	33400	332	16100	<35.2	1170	<36.4	340J	toluene 512 1,4-Dioxane 15.1
MW22M	03/26/13	14.58	5.50	9.08	<84.2	32800	272	11200	146J	588	<36.4	308J	toluene 140J 1,4-Dioxane 18.6
MW22M	06/26/13	14.58	6.85	7.73	<84.2	4360	170J	26600	206	504	<36.4	554J	toluene 206
MW22M	09/27/13	14.58	7.34	7.24	<84.2	1780	<71.0	28000	206	490	<36.4	764	1,4-Dioxane 93.1 toluene 178J benzene 20.0J
MW22M	12/05/13	14.58	6.90	7.68	<84.2	922	<71.0	30400	320	726	<36.4	3320	chloroethane 536J
MW22M	03/14/14	14.36	6.65	7.71	<42.1	940	109	13400	318	655	<18.2	4720	toluene 182 chloroethane 44.0J 1,4-Dioxane 34.7
MW22M	10/16/14	14.58	8.85	5.73	<8.42	<2.34	<7.10	<5.58	<3.52	<7.44	<3.64	3480	benzene 3.60J chloroethane 210
MW22M	03/10/15	14.58	7.07	7.51	<8.42	3.40J	<7.10	45.6	20.0	87.0	<3.64	2660	acetone 2570 benzene 4.20J chloroethane 119 chloromethane 17.6J toluene 472 1,4-Dioxane 59.9
MW22M	05/21/15	14.58	8.18	6.40	<21.1	39.0J	<17.8	3250	34.0J	340	<9.10	7700	acetone 2990 chloroethane 262 chloromethane 63.5J toluene 752
MW22M	09/25/15	14.58	9.42	5.16	<21.1	<5.85	<17.8	771	<8.80	234	<9.10	8060	acetone 2870 2-butanone 279 chloroethane 212 chloromethane 51.0J toluene 1250 1,4-Dioxane 911
MW22M	01/06/16	14.58	10.09	4.49	<168	100J	144J	21100	104J	984	<72.8	5190	acetone 3730 chloroethane 204J chloromethane 124J toluene 2530
MW22M	03/24/16	14.58	8.47	6.11	<84.2	76.0J	210	18500	<35.2	2180	98.0J	34800	acetone 3460 chloroethane 1140 chloromethane 116J toluene 2960 1,4-Dioxane 1560
MW22M	05/19/16	14.58	9.39	5.19	<211	265J	<178	37200	<88.0	2680	<91.0	8220	acetone 2690 chloromethane 800J toluene 4530
MW22M	09/20/16	14.58	10.60	3.98	<84.2	1130	314	38700	<35.2	2850	<36.4	12900	acetone 3160 2-butanone 1660 chloroethane 718 chloromethane 46.0J toluene 6430 1,4-Dioxane 478

TABLE 2
Groundwater Analytical Results (VOCs and 1,4-Dioxane)
839, 859-861, and 869-879 Ward Drive, Goleta, California

WELL ID	DATE	SURVEY WELL ELEV (ft msl) [3]	DEPTH TO GW (ft)	GW ELEV (ft msl)	Volatile Organic Compounds [1] [2]								
					PCE (µg/L)	TCE (µg/L)	1,1-DCE (µg/L)	cis 1,2-DCE (µg/L)	t 1,2-DCE (µg/L)	1,1-DCA (µg/L)	1,2-DCA (µg/L)	VC (µg/L)	OTHER VOC; 1,4-Dioxane (µg/L)
MW22M	11/16/16	14.58	11.12	3.46	<211	<58.5	210J	28800	<88.0	2480	<91.0	6920	chloromethane 345J toluene 5510
MW22M	03/28/17	14.58	8.15	6.43	<84.2	512	444	39100	<35.2	4000	120J	34000	acetone 2650 chloroethane 768 methylene chloride 2140 toluene 7980 1,4-Dioxane 376
MW22M	05/30/17	14.58	9.18	5.40	<84.2	410	414	41600	<35.2	5340	<36.4	26900	acetone 2930 benzene 30.0J chloroethane 950 methylene chloride 2470 toluene 9910
MW22M	09/07/17	14.58	10.05	4.53	<210	220J	<178	52700	<88.0	4580	<91.0	34000	acetone 4100 chloroethane 910J methylene chloride 2840 toluene 13300
MW22M	12/19/17	14.58	12.39	2.19	<210	3190	<178	30000	<88.0	1730	<91.0	3880	acetone 5570 chloroform 375J toluene 3460
MW22M	03/27/18	14.58	10.15	4.43	<84.2	388	<71.0	23400	<35.2	310	<36.4	2020	acetone 4460 chloroethane 320J methylene chloride 1040 toluene 3250 1,4-Dioxane 485
MW22M	06/14/18	14.58	10.10	4.48	<8.42	31.8	8.20J	1390	<3.52	98.0	<3.64	2430	acetone 1570 benzene 3.80J chloroethane 240 methylene chloride 366 toluene 1910
MW22M	08/27/18	14.58	10.45	4.13	<8.42	<2.34	<7.10	120	<3.52	65.0	<3.64	2080	acetone 917 benzene 2.20J chloroethane 269 methylene chloride 259 toluene 1220
MW22M	01/30/19	14.58	9.33	5.25	<8.42	19.8J	17.4J	2970	9.60J	462	59.2	1990	benzene 7.20J chloroethane 259 methylene chloride 457 toluene 2030 1,4-Dioxane 355
MW22M	05/14/19	14.58	9.33	5.25	<8.42	<2.34	7.40J	4200	<3.52	496	43.4	2570	benzene 7.40J chloroethane 250 methylene chloride 419 toluene 2320
MW22M	12/03/19	14.58	9.90	4.68	<21.0	6.50J	23.5J	5920	11.5J	676	37.0J	7340	benzene 7.50J chloroethane 428 methylene chloride 553 toluene 2140 1,4-Dioxane 174
MW22M	04/22/20	14.58	9.30	5.28	<84.2	<23.4	114J	32600	38.0J	2110	46.0J	5900	benzene 22.0J chloroethane 486J toluene 5710 1,1,2-TCA 52.0J
MW22M	12/16/20	14.58	9.50	5.08	<421	<117	<355	57700	<176	1760	<182	7050	benzene 22.0J chloroethane 400J toluene 5620 1,4-Dioxane 617
MW22M	06/02/21	14.58	--	--	<421	270J	<355	59800	<176	2490	<182	6750	chloroethane 390J toluene 6530
MW22M	12/06/21	14.58	11.59	2.99	<421	<117	<355	68600	<176	2580	<182	12500	toluene 6450 1,4-Dioxane 322
MW22M	06/22/22	14.58	11.89	2.69	<1.3	120	96	13000	14	880	20	3900	1,4-Dioxane 340 benzene 4.5 toluene 2100 1,1,1-TCA 12

TABLE 2
Groundwater Analytical Results (VOCs and 1,4-Dioxane)
839, 859-861, and 869-879 Ward Drive, Goleta, California

WELL ID	DATE	SURVEY WELL ELEV (ft msl) [3]	DEPTH TO GW (ft)	GW ELEV (ft msl)	Volatile Organic Compounds [1] [2]								
					PCE (µg/L)	TCE (µg/L)	1,1-DCE (µg/L)	cis 1,2-DCE (µg/L)	t 1,2-DCE (µg/L)	1,1-DCA (µg/L)	1,2-DCA (µg/L)	VC (µg/L)	OTHER VOC; 1,4-Dioxane (µg/L)
MW23M	02/11/13	12.50	3.60	8.90	<0.421	<0.117	<0.355	<0.279	<0.176	<0.372	<0.182	<0.331	ND (<0.097 - <2.52)
MW23M	03/26/13	12.50	3.68	8.82	<0.421	<0.117	<0.355	<0.279	<0.176	<0.372	<0.182	<0.331	ND (<0.097 - <2.52)
MW23M	09/27/13	12.50	5.47	7.03	<0.421	<0.117	<0.355	<0.279	<0.176	<0.372	<0.182	<0.331	ND (<0.097 - <2.52)
MW23M	03/17/14	12.50	4.22	8.28	<0.421	<0.117	<0.355	<0.279	<0.176	<0.372	<0.182	<0.331	ND (<0.097 - <2.52)
MW23M	03/09/15	12.50	5.54	6.96	<0.421	<0.117	<0.355	<0.279	<0.176	<0.372	<0.182	<0.331	ND (<0.097 - <2.52)
MW23M	09/25/15	12.50	7.48	5.02	<0.421	<0.117	<0.355	<0.279	<0.176	<0.372	<0.182	<0.331	ND (<0.097 - <2.52)
MW23M	03/23/16	12.50	6.78	5.72	<0.421	<0.117	<0.355	<0.279	<0.176	<0.372	<0.182	<0.331	1,4-Dioxane 1.44J
MW23M	09/20/16	12.50	9.10	3.40	<0.421	<0.117	<0.355	0.735J	<0.176	<0.372	<0.182	<0.331	ND (<0.097 - <2.52)
MW23M	03/27/17	12.50	6.13	6.37	<0.421	<0.117	<0.355	<0.279	<0.176	<0.372	<0.182	<0.331	ND (<0.097 - <2.52)
MW23M	03/27/18	12.50	7.44	5.06	<0.421	<0.117	<0.355	<0.279	<0.176	<0.372	<0.182	<0.331	ND (<0.097 - <5.00)
MW23M	01/30/19	12.50	7.26	5.24	<0.421	<0.117	<0.355	<0.279	<0.176	<0.372	<0.182	<0.331	ND (<0.097 - <5.00)
MW23M	12/03/19	12.50	8.50	4.00	<0.421	<0.117	<0.355	<0.279	<0.176	<0.372	<0.182	<0.331	ND (<0.097 - <5.00)
MW23M	12/16/20	12.50	9.43	3.07	<0.421	<0.117	<0.355	<0.279	<0.176	<0.372	<0.182	<0.331	ND (<0.097 - <5.00)
MW23M	12/06/21	12.50	9.26	3.24	<0.210	<0.058	<0.178	<0.140	<0.088	<0.186	<0.091	<0.166	carbon disulfide 0.235J

TABLE 2
Groundwater Analytical Results (VOCs and 1,4-Dioxane)
839, 859-861, and 869-879 Ward Drive, Goleta, California

WELL ID	DATE	SURVEY WELL ELEV (ft msl) [3]	DEPTH TO GW (ft)	GW ELEV (ft msl)	Volatile Organic Compounds [1] [2]								
					PCE (µg/L)	TCE (µg/L)	1,1-DCE (µg/L)	cis 1,2-DCE (µg/L)	t 1,2-DCE (µg/L)	1,1-DCA (µg/L)	1,2-DCA (µg/L)	VC (µg/L)	OTHER VOC; 1,4-Dioxane (µg/L)
Deep Zone Wells													
MW16D	09/28/11	13.16	8.95	4.21	<0.421	1.92	0.530J	3.27	<0.176	1.42	<0.182	<0.331	ND (<0.097 - <2.52)
MW16D	03/15/12	13.16	8.00	5.16	<0.421	<0.117	<0.355	0.780J	<0.176	<0.372	<0.182	<0.331	ND (<0.097 - <2.52)
MW16D	10/30/12	13.16	9.14	4.02	<0.421	0.270J	<0.355	1.64	<0.176	0.720J	<0.182	<0.331	ND (<0.097 - <2.52)
MW16D	03/25/13	13.16	6.72	6.44	<0.421	4.34	0.945J	6.55	<0.176	1.88	<0.182	<0.331	Dichlorodifluoromethane 1.59J
MW16D	09/27/13	13.16	6.72	6.44	<0.421	<0.117	<0.355	<0.279	<0.176	<0.372	<0.182	<0.331	acetone 722 2-butanone 193 2-hexanone 12.0 MIBK 4.55J
MW16D	03/14/14	13.16	8.12	5.04	<0.421	<0.117	<0.355	<0.279	<0.176	<0.372	<0.182	<0.331	acetone 35.5 carbon disulfide 1.53
MW16D	03/09/15	13.16	12.51	0.65	<0.421	<0.117	<0.355	<0.279	<0.176	<0.372	<0.182	<0.331	acetone 58.5 carbon disulfide 1.17
MW16D	09/25/15	13.16	8.45	4.71	<0.421	<0.117	<0.355	1.22	<0.176	<0.372	<0.182	<0.331	acetone 11.0
MW16D	03/24/16	13.16	18.75	-5.59	<0.421	0.130J	0.985J	2.23	<0.176	<0.372	<0.182	<0.331	ND (<0.097 - <2.52)
MW16D	09/21/16	13.16	22.53	-9.37	<0.421	0.120J	<0.355	1.49	<0.176	0.453J	<0.182	<0.331	ND (<0.097 - <2.52)
MW16D	03/28/17	13.16	19.53	-6.37	<0.421	0.140J	<0.355	2.09	0.485J	1.14	<0.182	0.345J	ND (<0.097 - <2.52)
MW16D	03/26/18	13.16	19.53	-6.37	<0.421	<0.117	<0.355	1.46	0.375J	0.795J	<0.182	0.350J	ND (<0.097 - <5.00)
MW16D	01/29/19	13.16	21.56	-8.40	<0.421	<0.117	<0.355	2.85	0.750J	1.42	<0.182	0.930J	toluene 0.320J
MW16D	12/03/19	13.16	22.44	-9.28	<0.421	<0.117	<0.355	1.78	1.02	1.40	<0.182	3.85	ND (<0.097 - <2.52)
MW16D	12/16/20	13.16	22.87	-9.71	<0.421	<0.117	<0.355	1.03	0.380J	0.980J	<0.182	1.30J	ND (<0.097 - <2.52)
MW16D	12/06/21	13.16	23.37	-10.21	<0.421	<0.117	<0.355	2.70	1.28	1.26	<0.182	3.62	ND (<0.097 - <2.52)
MW19D	09/28/11	13.80	9.45	4.35	<0.421	<0.117	<0.355	<0.279	<0.176	<0.372	<0.182	<0.331	ND (<0.097 - <2.52)
MW19D	03/15/12	13.80	8.34	5.46	<0.421	<0.117	<0.355	1.91	<0.176	<0.372	<0.182	<0.331	ND (<0.097 - <2.52)
MW19D	10/30/12	13.80	9.43	4.37	<0.421	<0.117	<0.355	0.465J	<0.176	<0.372	<0.182	<0.331	ND (<0.097 - <2.52)
MW19D	03/26/13	13.80	7.24	6.56	<0.421	<0.117	<0.355	0.280J	<0.176	<0.372	<0.182	<0.331	ND (<0.097 - <2.52)
MW19D	09/27/13	13.80	7.24	6.56	<0.421	0.380J	<0.355	6.20	0.220J	<0.372	<0.182	<0.331	ND (<0.097 - <2.52)
MW19D	03/17/14	13.80	8.32	5.48	<0.421	0.210J	<0.355	6.84	0.455J	<0.372	<0.182	<0.331	1,4-Dioxane 3.77J
MW19D	03/09/15	13.80	12.28	1.52	<0.421	0.240J	<0.355	0.540J	7.33	<0.372	<0.182	<0.331	1,4-Dioxane 3.00J
MW19D	09/24/15	13.80	16.74	-2.94	<0.421	<0.117	<0.355	2.60	<0.176	<0.372	<0.182	<0.331	ND (<0.097 - <2.52)
MW19D	03/23/16	13.80	16.70	-2.90	<0.421	<0.117	<0.355	3.11	0.270J	<0.372	<0.182	<0.331	1,4-Dioxane 23.5
MW19D	09/20/16	13.80	20.40	-6.60	<0.421	<0.117	<0.355	0.560J	<0.176	<0.372	<0.182	<0.331	ND (<0.097 - <2.52)
MW19D	03/28/17	13.80	17.68	-3.88	<0.421	<0.117	0.470J	5.48	0.600J	0.480J	<0.182	<0.331	1,4-Dioxane 6.46J
MW19D	09/07/17	13.80	17.68	-3.88	<0.421	<0.117	<0.355	0.750J	<0.176	<0.372	<0.182	<0.331	ND (<0.097 - <2.52)
MW19D	03/26/18	13.80	17.68	-3.88	<0.421	<0.117	<0.355	1.91	<0.176	<0.372	<0.182	<0.331	1,4-Dioxane 3.80J
MW19D	08/27/18	13.80	20.96	-7.16	<0.421	<0.117	<0.355	<0.279	<0.176	<0.372	<0.182	<0.331	ND (<0.097 - <2.52)
MW19D	01/29/19	13.80	19.25	-5.45	<0.421	<0.117	<0.355	1.34	<0.176	<0.372	<0.182	<0.331	ND (<0.097 - <2.52)
MW19D	05/14/19	13.80	19.25	-5.45	<0.421	<0.117	<0.355	0.740J	<0.176	<0.372	<0.182	<0.331	ND (<0.097 - <2.52)
MW19D	12/03/19	13.80	20.63	-6.83	<0.421	<0.117	<0.355	<0.279	<0.176	<0.372	<0.182	<0.331	ND (<0.097 - <2.52)
MW19D	04/22/20	13.80	18.79	-4.99	<0.421	<0.117	<0.355	0.945J	<0.176	<0.372	<0.182	<0.331	1,4-Dioxane 3.21J
MW19D	12/16/20	13.80	20.45	-6.65	<0.421	<0.117	<0.355	<0.279	<0.176	<0.372	<0.182	<0.331	1,4-Dioxane 3.23J
MW19D	06/02/21	13.80	20.60	-6.80	<0.421	<0.117	<0.355	0.680J	0.190J	<0.372	<0.182	<0.331	1,4-Dioxane <3.00
MW19D	12/06/21	13.80	--	--	<0.210	<0.058	0.205J	0.255J	0.190J	<0.186	<0.091	<0.166	ND (<0.048 - <2.50)

TABLE 2
Groundwater Analytical Results (VOCs and 1,4-Dioxane)
839, 859-861, and 869-879 Ward Drive, Goleta, California

WELL ID	DATE	SURVEY WELL ELEV (ft msl) [3]	DEPTH TO GW (ft)	GW ELEV (ft msl)	Volatile Organic Compounds [1] [2]								
					PCE (µg/L)	TCE (µg/L)	1,1-DCE (µg/L)	cis 1,2-DCE (µg/L)	t 1,2-DCE (µg/L)	1,1-DCA (µg/L)	1,2-DCA (µg/L)	VC (µg/L)	OTHER VOC; 1,4-Dioxane (µg/L)
Offsite Wells (Shallow Zone)													
A7	09/28/11	14.23	7.35	6.88	<0.421	2.04	0.510J	11.2	2.16	2.22	<0.182	0.710J	ND (<0.097 - <2.52)
A7	03/15/12	14.23	7.30	6.93	<0.421	1.55	0.800J	10.8	2.91	0.930J	<0.182	<0.331	ND (<0.097 - <2.52)
A8	09/28/11	14.12	7.35	6.77	<0.421	0.240J	1.18	7.81	1.70	0.790J	<0.182	<0.331	ND (<0.097 - <2.52)
A8	03/15/12	14.12	7.63	6.49	<0.421	0.130J	0.470J	6.89	1.61	0.590J	<0.182	<0.331	ND (<0.097 - <2.52)

Notes:

ND = not detected at or above the Method Detection Limits (MDL)
-- = not analyzed
µg/L = micrograms per Liter
Depth to GW = groundwater depth measured on sampling date

J = Estimated Concentration. The result is less than the Practical Quantitation Level (PQL) but greater than the Method Dection Limits (MDL).

[1] Analyzed by EPA Method 8260B for VOCs. Analytes with detectable concentrations, analyte and concentration is identified; otherwise all are ND (<MDL)
[2] Analyzed by EPA Method 8270C for 1,4-Dioxane.
[3] top of well casings were resurveyed by Craig & Associates, Inc. (12/12/07), and WM Surveys (4/20/15), to an established benchmark NGS C 64 1927 PID-EW3773
[4] Sample from September 1992 Analyzed by EPA Method 8240
[5] Sample from September 1992 Analyzed by EPA Method 8010

PCE = Tetrachloroethene
TCE = Trichloroethene
1,1-DCE = 1,1-Dichloroethene
cis 1,2-DCE = cis 1,2-Dichloroethene
t 1,2-DCE = trans 1,2-Dichloroethene
1,1-DCA = 1,1-Dichloroethane
1,2-DCA = 1,2-Dichloroethane
VC = Vinyl Chloride
1,1,1-TCA = 1,1,1-Trichloroethane
1,1,2,2-TCA = 1,1,2,2-Tetrachloroethane
1,2,4-TMB = 1,2,4- Trimethylbenzene

TABLE 3
Groundwater Analytical Results (TTLC (Title 22 Metals, Organic Lead)
839, 859-861, and 869-879 Ward Drive
Goleta, California

Sample Location	Date	CCR Title 22 TTLC Metals [1]																	[2]
		Antimony (mg/L)	Arsenic (mg/L)	Barium (mg/L)	Beryllium (mg/L)	Cadmium (mg/L)	Chromium (mg/L)	Cobalt (mg/L)	Copper (mg/L)	Lead (mg/L)	Mercury (mg/L)	Molybdenum (mg/L)	Nickel (mg/L)	Selenium (mg/L)	Silver (mg/L)	Thallium (mg/L)	Vanadium (mg/L)	Zinc (mg/L)	Organic Lead (mg/L)
MW1	12/12/2007	<0.003	<0.002	0.317	<0.0005	<0.0005	<0.005	0.002J	<0.005	0.166	<0.001	0.003J	0.003J	<0.004	<0.008	<0.004	<0.003	0.019	0.42
	3/10/2008	<0.002	<0.002	0.483	<0.0005	<0.0005	<0.001	<0.001	0.005J	0.174	<0.0001	0.008J	0.007J	<0.004	<0.003	<0.001	0.003J	0.094	0.035
	10/31/2008	<0.0040	0.0049J	0.288	<0.0007	0.0010J	<0.001	0.0012J	<0.001	<0.002	<0.0001	0.0039J	0.0067J	<0.004	<0.001	<0.003	0.0027J	0.0082J	<0.0050
	3/31/2009	<0.0040	0.0077J	0.231	<0.0007	0.0012J	<0.0010	<0.0010	0.0019J	0.0464	<0.0001	0.0029J	0.0056J	<0.0040	<0.0010	<0.0030	0.0015J	0.0400	<0.0050
	12/2/2009	<0.0100	<0.0100	0.217	<0.0050	<0.0050	<0.0100	<0.0100	<0.0100	<0.0050	<0.0005	<0.0100	<0.0100	<0.0100	<0.0100	<0.0100	<0.0100	<0.0100	<0.0050
	3/16/2010	<0.004	0.0092J	0.188	<0.007	<0.007	<0.001	<0.001	0.0021J	0.0317	<0.0001	0.0037J	0.0061J	<0.004	<0.001	<0.003	0.0023J	0.0374	0.0761
	11/15/2010	<0.004	0.0100	0.155	<0.007	<0.007	<0.001	<0.001	<0.001	<0.002	<0.0001	0.0039J	0.0032J	<0.004	<0.001	<0.003	<0.001	0.0091J	--
	04/28/11	<0.004	<0.0010	0.221	<0.007	<0.007	<0.001	<0.001	0.0015J	0.0155	<0.0001	0.0062J	0.011	<0.004	<0.001	<0.003	<0.001	0.0171	--
	9/28/2011	<0.004	0.0056J	0.408	<0.0007	<0.0007	<0.001	<0.001	<0.001	<0.002	<0.0001	0.0055J	0.0094J	<0.004	<0.001	<0.002	<0.001	0.0151	--
	3/14/2012	<0.004	<0.003	0.245	<0.0007	<0.0007	<0.001	0.0014J	0.0033J	<0.002	<0.0001	0.0041J	0.0119	<0.004	<0.001	<0.002	<0.001	0.0273	--
	10/30/2012	0.0044J	<0.003	0.371	<0.0007	0.0014J	<0.001	<0.001	<0.001	<0.002	<0.0001	0.0052J	0.0223	<0.004	<0.001	<0.003	0.0059J	0.0161	--
	3/25/2013	0.0215	<0.003	<0.001	<0.0007	<0.0007	<0.001	<0.001	<0.001	<0.002	<0.0001	0.0036J	0.0189	<0.004	<0.001	<0.0030	<0.001	<0.007	--
MW2	12/12/2007	<0.003	<0.002	0.424	<0.0005	<0.0005	<0.005	0.002J	<0.005	0.007	<0.001	0.002J	0.004J	<0.004	<0.008	<0.004	<0.003	0.018	<0.05
	3/10/2008	<0.002	<0.002	0.174	<0.0005	<0.0005	<0.001	<0.001	0.002J	0.031	<0.0001	0.004J	0.006J	<0.004	<0.003	<0.001	0.002J	0.025	0.007
	10/31/2008	<0.0040	0.0054J	0.373	<0.0007	<0.0007	<0.001	0.0022J	<0.001	<0.002	<0.0001	0.0026J	0.0085J	<0.004	<0.001	<0.003	0.0019J	0.0098J	<0.0050
	3/31/2009	0.0191	<0.0030	0.184	<0.0007	0.0019J	0.0022J	0.0022J	0.0061J	0.0903	<0.0001	0.0030J	0.0092J	<0.0040	<0.0010	<0.0030	0.0022J	0.0831	<0.0050
	12/2/2009	<0.0100	<0.0100	0.406	<0.0050	<0.0050	<0.0100	<0.0100	<0.0100	<0.0050	<0.0005	<0.0100	<0.0100	<0.0100	<0.0100	<0.0100	<0.0100	<0.0100	<0.0050
	3/16/2010	<0.004	<0.003	0.152	<0.0007	<0.0007	<0.001	<0.001	0.0021J	0.0210	<0.0001	0.0022J	0.0110	<0.004	<0.001	<0.003	<0.001	0.0352	<0.005
	11/15/2010	<0.004	<0.003	0.333	<0.007	<0.007	<0.001	<0.001	0.0013J	<0.002	<0.0001	0.0025J	0.0059J	<0.004	<0.001	<0.003	<0.001	0.0310	--
	04/28/11	<0.004	<0.003	0.211	<0.007	<0.007	<0.001	<0.001	0.0016J	0.0126	<0.0001	0.0028J	0.0142	<0.004	<0.001	<0.003	<0.001	0.0231	--
	9/28/2011	<0.004	<0.003	0.44	<0.0007	<0.0007	<0.001	<0.001	0.0026J	<0.002	<0.0001	0.0019J	0.0129	<0.004	<0.001	<0.0020	<0.001	0.0275	--
	3/14/2012	<0.004	<0.003	0.373	<0.0007	<0.0007	<0.001	0.0051J	0.0022J	<0.002	<0.0001	0.0025J	0.0138	<0.004	<0.001	<0.0020	<0.001	0.0176	--
	10/30/2012	<0.004	<0.003	0.538	<0.0007	0.0016J	<0.001	0.0017J	<0.001	<0.002	<0.0001	0.0021J	0.0230	<0.004	<0.001	<0.0030	0.0075J	0.0185	--
	3/25/2013	<0.004	<0.003	0.290	<0.0007	<0.0007	<0.001	<0.001	<0.001	<0.002	<0.0001	<0.001	0.0245	<0.004	<0.001	<0.0030	<0.001	0.0079J	--

TABLE 3
Groundwater Analytical Results (TTLC (Title 22 Metals, Organic Lead)
839, 859-861, and 869-879 Ward Drive
Goleta, California

Sample Location	Date	CCR Title 22 TTLC Metals [1]																	[2]
		Antimony (mg/L)	Arsenic (mg/L)	Barium (mg/L)	Beryllium (mg/L)	Cadmium (mg/L)	Chromium (mg/L)	Cobalt (mg/L)	Copper (mg/L)	Lead (mg/L)	Mercury (mg/L)	Molybdenum (mg/L)	Nickel (mg/L)	Selenium (mg/L)	Silver (mg/L)	Thallium (mg/L)	Vanadium (mg/L)	Zinc (mg/L)	Organic Lead (mg/L)
MW3	12/12/2007	<0.003	<0.002	0.203	<0.0005	<0.0005	<0.005	0.004J	<0.005	<0.002	<0.001	0.004J	0.003J	<0.004	<0.008	<0.004	<0.003	<0.001	<0.05
	3/10/2008	<0.002	<0.002	0.161	<0.0005	<0.0005	<0.001	<0.001	<0.001	0.008	<0.0001	0.007J	0.006J	<0.004	<0.003	<0.001	0.002J	<0.007	<0.005
	10/31/2008	<0.0040	0.0109	0.201	<0.0007	<0.0007	<0.001	0.0033J	<0.001	0.0034J	<0.0001	0.0057J	0.0086J	0.0057J	<0.001	<0.003	0.0025J	0.0097J	<0.0050
	3/31/2009	0.0082J	<0.0030	0.120	<0.0007	<0.0007	<0.0010	0.0031J	<0.0010	0.0049J	<0.0001	0.0047J	0.0070J	<0.0040	<0.0010	<0.0030	0.0020J	<0.0070	<0.0050
	12/2/2009	<0.0100	<0.0100	0.130	<0.0050	<0.0050	<0.0100	<0.0100	<0.0100	<0.0050	<0.0005	<0.0100	<0.0100	<0.0100	<0.0100	<0.0100	<0.0100	<0.0100	<0.0050
	3/16/2010	<0.004	<0.003	0.0557	<0.007	<0.007	<0.001	<0.001	0.0014J	<0.002	<0.0001	0.0067J	0.0056J	<0.004	<0.001	<0.003	<0.001	0.0098J	<0.005
	11/15/2010	<0.004	<0.003	0.0994	<0.007	<0.007	<0.001	<0.001	0.0020J	<0.002	<0.0001	0.0029J	0.0040J	<0.004	<0.001	<0.003	<0.001	0.0071J	--
	04/28/11	<0.004	<0.003	0.0501	<0.007	<0.007	<0.001	<0.001	0.0021J	<0.002	<0.0001	0.0102	0.0166	<0.004	<0.001	<0.003	<0.001	<0.007	--
	9/28/2011	<0.004	<0.003	0.255	<0.0007	<0.0007	<0.001	<0.001	<0.001	<0.002	<0.0001	0.0055J	0.0199	<0.004	<0.001	<0.0020	<0.001	<0.007	--
	3/14/2012	<0.004	<0.003	0.185	<0.0007	<0.0007	<0.001	0.0050J	<0.001	<0.002	<0.0001	0.0048J	0.0153	<0.004	<0.001	<0.0020	<0.001	<0.007	--
	10/30/2012	0.0064J	<0.003	0.216	<0.0007	0.0020J	<0.001	0.0040J	<0.001	<0.002	<0.0001	0.0038J	0.0245	<0.004	<0.001	<0.0020	0.0034J	<0.007	--
	3/25/2013	<0.004	<0.003	0.0731	<0.0007	<0.0007	<0.001	<0.001	<0.001	<0.002	<0.0001	0.0037J	0.0375	<0.004	<0.001	<0.0030	<0.001	0.0107	--
MW4	12/12/2007	<0.003	<0.002	0.407	0.0012J	<0.0005	<0.005	0.034	0.057	<0.002	<0.001	0.005J	0.118	<0.004	<0.008	<0.004	0.113	0.132	<0.05
	3/10/2008	<0.002	0.005J	0.120	<0.0005	<0.0005	0.015	<0.001	0.007J	0.013	<0.0001	0.010	0.023	<0.004	<0.003	<0.001	0.021	0.047	<0.005
	10/31/2008	<0.0040	0.0051J	0.0705	<0.0007	0.0020J	0.0027J	0.0042J	<0.001	0.0049J	<0.0001	0.0083J	0.0146	0.0077J	0.0014J	<0.003	0.0059J	0.0247	<0.0050
	3/31/2009	0.0141	0.0052J	0.0852	<0.0007	<0.0007	0.0083J	0.0053J	0.0044J	0.0078	<0.0001	0.0031J	0.0192	<0.0040	<0.0010	<0.0030	0.0125	0.0159	<0.0050
	12/2/2009	<0.0100	<0.0100	0.0467	<0.0050	<0.0050	<0.0100	<0.0100	<0.0100	<0.0050	<0.0005	<0.0100	<0.0100	<0.0100	<0.0100	<0.0100	<0.0100	<0.0100	<0.0050
	3/16/2010	<0.004	<0.003	0.0761	<0.007	<0.007	<0.001	<0.001	0.0022J	<0.002	<0.0001	0.0055J	0.0140	<0.004	<0.001	<0.003	0.0081J	0.0121	<0.005
	11/15/2010	<0.004	<0.003	0.0416	<0.007	<0.007	<0.001	<0.001	<0.001	<0.002	<0.0001	0.00569J	0.0055J	<0.004	<0.001	<0.003	<0.001	<0.007	--
	04/28/11	<0.004	<0.003	0.0563	<0.007	<0.007	<0.001	<0.001	0.0011J	<0.002	<0.0001	0.0051J	0.0221	<0.004	<0.001	<0.003	<0.001	<0.007	--
	9/28/2011	<0.004	<0.003	0.0396	<0.0007	<0.0007	<0.001	<0.001	<0.001	<0.002	<0.0001	0.0051J	0.0165	<0.004	<0.001	<0.0020	<0.001	<0.007	--
	3/15/2012	<0.004	<0.003	0.0451	<0.0007	<0.0007	<0.001	<0.001	0.0021J	<0.002	<0.0001	0.0076J	0.0155	<0.004	<0.001	<0.0020	<0.001	<0.007	--
	10/30/2012	<0.004	<0.003	0.0441	<0.0007	0.0011J	<0.001	0.0029J	<0.001	<0.002	<0.0001	0.0052J	0.0211	<0.004	<0.001	<0.0020	0.0032J	0.0079J	--
	3/25/2013	<0.004	0.0040J	<0.001	<0.0007	<0.0007	<0.001	<0.001	<0.001	<0.002	<0.0001	0.0061J	0.026	<0.004	<0.001	<0.0030	<0.001	<0.007	--

TABLE 3
Groundwater Analytical Results (TTLC (Title 22 Metals, Organic Lead)
839, 859-861, and 869-879 Ward Drive
Goleta, California

Sample Location	Date	CCR Title 22 TTLC Metals [1]																	[2]
		Antimony (mg/L)	Arsenic (mg/L)	Barium (mg/L)	Beryllium (mg/L)	Cadmium (mg/L)	Chromium (mg/L)	Cobalt (mg/L)	Copper (mg/L)	Lead (mg/L)	Mercury (mg/L)	Molybdenum (mg/L)	Nickel (mg/L)	Selenium (mg/L)	Silver (mg/L)	Thallium (mg/L)	Vanadium (mg/L)	Zinc (mg/L)	Organic Lead (mg/L)
MW5	12/12/2007	<0.003	<0.002	0.207	<0.0005	<0.0005	<0.005	0.006J	0.008J	<0.002	<0.001	0.006J	0.017	<0.004	<0.008	<0.004	0.011	0.023	<0.05
	3/10/2008	<0.002	0.014	0.150	<0.0005	<0.0005	0.018	<0.001	0.008J	0.004J	<0.0001	0.010	0.019	<0.004	<0.003	<0.001	0.023	0.023	<0.005
	10/31/2008	<0.0040	0.0081J	0.212	<0.0007	0.0013J	0.0058J	0.0043J	0.0028J	<0.002	<0.0001	0.0038J	0.0195	<0.004	<0.001	<0.003	0.0134	0.0307	<0.0050
	3/31/2009	<0.0040	0.0085J	0.148	<0.0007	<0.0007	0.0166	0.0074J	0.0106	<0.0020	<0.0001	0.0028J	0.0258	<0.0040	<0.0010	<0.0030	0.0236	0.0205	<0.0050
	12/2/2009	<0.0100	<0.0100	0.172	<0.0050	<0.0050	<0.0100	<0.0100	<0.0100	<0.0050	<0.0005	<0.0100	<0.0100	<0.0100	<0.0100	<0.0100	<0.0100	<0.0100	<0.0050
	3/15/2010	<0.004	0.0133	0.0828	<0.007	<0.007	0.0045J	<0.001	0.0025J	<0.002	<0.0001	0.0061J	0.0106	<0.004	<0.001	<0.003	0.0056J	0.0108	<0.005
	11/15/2010	<0.004	<0.003	0.115	<0.007	<0.007	<0.001	<0.001	0.0013J	<0.002	<0.0001	0.0056J	0.0052J	<0.004	<0.001	<0.003	<0.001	<0.007	--
	04/28/11	<0.004	<0.003	0.106	<0.007	<0.007	<0.001	<0.001	<0.0100	<0.002	<0.0001	0.0066J	0.0117	<0.004	<0.001	<0.003	<0.001	<0.007	--
	9/28/2011	<0.004	0.0142	0.161	<0.0007	<0.0007	<0.001	<0.001	0.0022J	<0.002	<0.0001	0.0079J	0.0143	<0.004	<0.001	<0.0020	<0.001	<0.007	--
	3/15/2012	<0.004	<0.003	0.0058J	0.134	<0.0007	<0.001	<0.001	<0.0100	<0.002	<0.0001	0.0076J	0.0154	<0.004	<0.001	<0.0020	<0.001	<0.007	--
	10/30/2012	<0.004	<0.003	0.154	<0.0007	0.0016J	<0.001	0.0019J	<0.0100	<0.002	<0.0001	0.0056J	0.0236	0.0085J	<0.001	<0.0020	0.0052J	0.0023J	--
	3/25/2013	<0.004	0.0080J	<0.001	<0.0007	<0.0007	<0.001	<0.001	<0.001	<0.002	<0.0001	0.0050J	0.0230	0.0114	<0.001	<0.0030	<0.001	<0.007	--
Shallow Zone Wells																			
MW6S	12/2/2009	<0.0100	<0.0100	0.0705	<0.0050	<0.0050	<0.0100	<0.0100	<0.0100	<0.0050	<0.0005	<0.0100	<0.0100	<0.0100	<0.0100	<0.0100	<0.0100	<0.0100	<0.0050
	3/16/2010	<0.004	<0.003	0.0836	<0.007	<0.007	<0.001	<0.001	<0.001	<0.002	<0.0001	0.0062J	<0.002	<0.004	<0.001	<0.003	0.0040J	<0.007	<0.005
	11/15/2010	<0.004	0.0044J	0.0647	<0.007	<0.007	<0.001	<0.001	<0.001	<0.002	<0.0001	0.0084J	0.0035J	<0.004	<0.001	<0.003	<0.001	<0.007	--
	04/28/11	<0.004	<0.003	0.083	<0.007	<0.007	<0.001	<0.001	<0.001	<0.002	<0.0001	0.0061J	0.0163	<0.004	<0.001	<0.003	<0.001	<0.007	--
	9/28/2011	<0.004	0.0071J	0.076	<0.0007	<0.0007	<0.001	<0.001	<0.001	<0.002	<0.0001	0.0067J	0.0103	<0.004	<0.001	<0.0020	<0.001	0.0126	--
	3/15/2012	<0.004	<0.003	0.0632	<0.0007	<0.0007	<0.001	0.0031J	<0.0100	<0.002	<0.0001	0.0075J	0.0130	<0.004	<0.001	<0.0020	<0.001	<0.007	--
	10/30/2012	<0.004	<0.003	0.0828	<0.0007	0.0017J	<0.001	0.0043J	<0.0100	<0.002	<0.0001	0.0068J	0.0216	0.0082J	<0.001	<0.0020	0.0045J	<0.007	--
	3/25/2013	<0.004	<0.003	<0.001	<0.0007	<0.0007	<0.001	<0.001	<0.001	<0.002	<0.0001	0.0049J	0.0280	<0.004	<0.001	<0.0030	<0.001	<0.007	--

TABLE 3
Groundwater Analytical Results (TTLC (Title 22 Metals, Organic Lead)
839, 859-861, and 869-879 Ward Drive
Goleta, California

Sample Location	Date	CCR Title 22 TTLC Metals [1]																	[2]
		Antimony (mg/L)	Arsenic (mg/L)	Barium (mg/L)	Beryllium (mg/L)	Cadmium (mg/L)	Chromium (mg/L)	Cobalt (mg/L)	Copper (mg/L)	Lead (mg/L)	Mercury (mg/L)	Molybdenum (mg/L)	Nickel (mg/L)	Selenium (mg/L)	Silver (mg/L)	Thallium (mg/L)	Vanadium (mg/L)	Zinc (mg/L)	Organic Lead (mg/L)
MW7S	12/2/2009	<0.0100	<0.0100	0.0121	<0.0050	<0.0050	<0.0100	<0.0100	<0.0100	<0.0050	<0.0005	<0.0100	<0.0100	<0.0100	<0.0100	<0.0100	<0.0100	<0.0100	<0.0050
	3/16/2010	<0.004	<0.003	0.0468	<0.007	<0.007	0.0077J	<0.001	0.0053J	<0.002	<0.0001	<0.001	0.0131	<0.004	<0.001	<0.003	0.0116	0.0161	<0.005
	11/15/2010	<0.004	<0.003	0.0173	<0.007	<0.007	<0.001	<0.001	<0.001	<0.002	<0.0001	0.0040J	<0.002	<0.004	<0.001	<0.003	<0.001	<0.007	--
	04/28/11	<0.004	<0.003	0.0355	<0.007	<0.007	0.0012J	<0.001	<0.001	<0.002	<0.0001	0.0032J	0.0122	<0.004	<0.001	<0.003	<0.001	<0.007	--
	9/28/2011	<0.004	<0.003	0.0055J	<0.0007	<0.0007	<0.001	<0.001	<0.001	<0.002	<0.0001	0.0041J	0.0065J	<0.004	<0.001	<0.0020	<0.001	<0.007	--
	3/15/2012	<0.004	<0.003	0.0223	<0.0007	<0.0007	<0.001	<0.001	<0.001	<0.002	<0.0001	0.0039J	0.0109	<0.004	<0.001	<0.0020	<0.001	<0.007	--
	10/30/2012	<0.004	0.0033J	0.0349	<0.0007	<0.0007	<0.001	<0.001	<0.001	<0.002	<0.0001	0.0043J	0.0169	<0.004	<0.001	<0.0020	0.0018J	<0.007	--
	3/25/2013	--	--	--	--	--	--	--	--	--	--	--	--	--	--	--	--	--	--
MW8S	12/3/2009	<0.0100	<0.0100	0.0400	<0.0050	<0.0050	<0.0100	<0.0100	<0.0100	<0.0050	<0.0005	<0.0100	<0.0100	<0.0100	<0.0100	<0.0100	<0.0100	<0.0100	<0.0050
	3/16/2010	<0.004	<0.003	0.0622	<0.007	<0.007	0.0050J	<0.001	0.0038J	<0.002	<0.0001	<0.001	0.0139	<0.004	<0.001	<0.003	0.0105	0.0117	<0.005
	11/15/2010	<0.004	0.0038J	0.0455	<0.007	<0.007	<0.001	<0.001	0.0021J	<0.002	<0.0001	0.0028J	0.0044J	<0.004	<0.001	<0.003	<0.001	<0.007	--
	04/28/11	<0.004	<0.003	0.0474	<0.007	<0.007	<0.001	<0.001	0.0015J	<0.002	<0.0001	<0.001	0.022	<0.004	<0.001	<0.003	<0.001	<0.007	--
	9/28/2011	<0.004	<0.003	0.0244	<0.0007	<0.0007	<0.001	<0.001	0.00017J	<0.002	<0.0001	0.0020J	0.0101	<0.004	<0.001	<0.0020	<0.001	<0.007	
	3/15/2012	<0.004	<0.003	0.0334	<0.0007	<0.0007	<0.001	0.0039J	0.0130	<0.002	<0.0001	0.0022J	0.0212	<0.004	<0.001	<0.0020	<0.001	<0.007	--
	10/30/2012	<0.004	<0.003	0.0427	<0.0007	0.0015J	<0.001	0.0016J	0.0013J	<0.002	<0.0001	0.0012J	0.0251	<0.004	<0.001	<0.0020	0.0058J	<0.007	--
	3/26/2013	<0.004	<0.003	<0.001	<0.0007	<0.0007	<0.001	<0.001	<0.001	<0.002	<0.0001	0.0049J	0.0306	<0.004	<0.001	<0.0030	<0.001	<0.007	--
MW9S	12/3/2009	<0.0100	<0.0100	0.0404	<0.0050	<0.0050	<0.0100	<0.0100	<0.0100	<0.0050	<0.0005	<0.0100	0.0264	<0.0100	<0.0100	<0.0100	<0.0100	<0.0100	<0.0050
	3/16/2010	<0.004	<0.003	0.0817	<0.007	<0.007	0.0073J	<0.001	0.0055J	<0.002	<0.0001	<0.001	0.0328	<0.004	<0.001	<0.003	0.0194	0.0183	<0.005
	11/15/2010	<0.004	<0.003	0.0315	<0.007	<0.007	<0.001	<0.001	<0.001	<0.002	<0.0001	0.0038J	0.0136	<0.004	<0.001	<0.003	<0.001	<0.007	--
	04/28/11	0.0043J	<0.003	0.0042J	<0.007	<0.007	<0.001	<0.001	<0.001	<0.002	<0.0001	<0.001	0.0254	<0.004	<0.001	<0.003	<0.001	<0.007	--
	9/28/2011	0.0043J	<0.003	0.0349	<0.0007	<0.0007	<0.001	<0.001	0.0014J	<0.002	<0.0001	<0.001	0.0205	<0.004	<0.001	<0.0020	<0.001	<0.007	--
	3/15/2012	<0.004	<0.003	0.0209	<0.0007	<0.0007	<0.001	0.0039J	<0.001	<0.002	<0.0001	0.0025J	0.0194	<0.004	<0.001	<0.0020	<0.001	<0.007	--
	10/30/2012	0.0057J	<0.003	0.0304	<0.0007	<0.0007	<0.001	0.0032J	<0.001	<0.002	<0.0001	0.0038J	0.0265	0.0062J	<0.001	<0.0020	0.0074J	<0.007	--
	3/25/2013	--	--	--	--	--	--	--	--	--	--	--	--	--	--	--	--	--	--
MW10S	12/3/2009	<0.0100	0.0245	0.0737	<0.0050	<0.0050	<0.0100	<0.0100	<0.0100	<0.0050	<0.0005	<0.0100	0.0136	0.0119	<0.0100	<0.0100	0.0691	<0.0100	<0.0050
	3/15/2010	<0.004	<0.003	0.0666	<0.007	<0.007	0.0033J	<0.001	0.0029J	<0.002	<0.0001	0.015	0.0142	<0.004	<0.001	<0.003	0.0224	0.0094J	<0.005
	11/15/2010	<0.004	0.0047J	0.0498	<0.007	<0.007	<0.001	<0.001	0.0027J	<0.002	<0.0001	0.0124	0.0094J	<0.004	<0.001	<0.003	<0.001	<0.007	--
	04/28/11	<0.004	0.0173	0.0485	<0.007	<0.007	0.0012J	<0.001	0.0036J	<0.002	<0.0001	0.0183	0.0126	<0.004	<0.001	<0.003	<0.001	<0.007	--
	9/28/2011	<0.004	0.0054J	0.0101	<0.0007	<0.0007	<0.001	<0.001	<0.001	<0.002	<0.0001	0.0138	0.0126	<0.004	<0.001	<0.0020	<0.001	<0.007	--
	3/15/2012	<0.004	0.0036J	0.0255	<0.0007	<0.0007	<0.001	0.0023J	0.0028J	<0.002	<0.0001	0.011	0.0156	<0.004	<0.001	<0.0020	0.0751	<0.007	--
	10/30/2012	<0.004	<0.003	0.0391	0.0025J	<0.0007	<0.001	0.0021J	0.0028J	<0.002	<0.0001	0.0085J	0.0215	<0.004	<0.001	<0.0020	0.0164	<0.007	--
	3/25/2013	--	--	--	--	--	--	--	--	--	--	--	--	--	--	--	--	--	--

TABLE 3
Groundwater Analytical Results (TTLC (Title 22 Metals, Organic Lead)
839, 859-861, and 869-879 Ward Drive
Goleta, California

Sample Location	Date	CCR Title 22 TTLC Metals [1]																	[2]
		Antimony (mg/L)	Arsenic (mg/L)	Barium (mg/L)	Beryllium (mg/L)	Cadmium (mg/L)	Chromium (mg/L)	Cobalt (mg/L)	Copper (mg/L)	Lead (mg/L)	Mercury (mg/L)	Molybdenum (mg/L)	Nickel (mg/L)	Selenium (mg/L)	Silver (mg/L)	Thallium (mg/L)	Vanadium (mg/L)	Zinc (mg/L)	Organic Lead (mg/L)
MW11S	12/3/2009	<0.0100	<0.0100	0.108	<0.0050	<0.0050	<0.0100	<0.0100	<0.0100	<0.0050	<0.0005	0.0111	<0.0100	<0.0100	<0.0100	<0.0100	0.0148	<0.0100	<0.0050
	3/15/2010	<0.004	<0.003	0.133	<0.007	<0.007	<0.001	<0.001	<0.001	0.0146	<0.0001	0.0054J	0.0162	<0.004	<0.001	<0.003	0.0138J	0.0097J	<0.005
	11/15/2010	<0.004	<0.003	0.116	<0.007	<0.007	<0.001	<0.001	<0.001	<0.002	<0.0001	0.0075J	0.0225	<0.004	<0.001	<0.003	<0.001	<0.007	--
	04/28/11	<0.004	<0.003	0.0795	<0.007	<0.007	<0.001	<0.001	<0.001	<0.002	<0.0001	0.0066J	0.026	<0.004	<0.001	<0.003	<0.001	<0.007	--
	9/28/2011	<0.004	<0.003	0.0866	<0.0007	<0.0007	<0.001	<0.001	<0.001	<0.002	<0.0001	0.0072J	0.0186	<0.004	<0.001	<0.0020	<0.001	0.0080J	--
	3/15/2012	<0.004	<0.003	0.0791	<0.0007	<0.0007	<0.001	<0.001	0.0048J	<0.002	<0.0001	0.0067J	0.0201	<0.004	<0.001	<0.0020	<0.001	<0.007	--
	10/30/2012	<0.004	<0.003	0.105	<0.0007	0.0027J	0.0027J	0.0035J	0.0048J	<0.002	<0.0001	0.0071J	0.0270	0.0049J	<0.001	<0.0020	<0.001	0.0076J	--
	3/26/2013	<0.004	<0.003	<0.001	<0.0007	<0.0007	<0.001	<0.001	<0.001	<0.002	<0.0001	0.0035J	0.0306	<0.004	<0.001	<0.0030	<0.001	<0.007	--
MW12S	12/3/2009	<0.0100	0.0135	0.0686	<0.0050	<0.0050	<0.0100	<0.0100	<0.0100	<0.0050	<0.0005	0.0108	<0.0100	<0.0100	<0.0100	<0.0100	0.0170	<0.0100	<0.0050
	3/15/2010	<0.004	0.0087J	0.0669	<0.007	<0.007	<0.001	<0.001	<0.001	0.012	<0.0001	0.0046J	0.0132	<0.004	<0.001	<0.003	0.0103	0.0090J	<0.005
	11/15/2010	<0.004	<0.003	0.0472	<0.007	<0.007	<0.001	<0.001	<0.001	<0.002	<0.0001	0.0066J	0.0230	<0.004	<0.001	<0.003	<0.001	<0.007	--
	04/28/11	<0.004	0.0068J	0.0377	<0.007	<0.007	<0.001	<0.001	0.0023J	<0.002	<0.0001	0.0064J	0.0252	<0.004	<0.001	<0.003	<0.001	<0.007	--
	9/28/2011	<0.004	0.0105	0.0135	<0.0007	<0.0007	<0.001	<0.001	0.0041J	<0.002	<0.0001	0.0061J	0.0235	<0.004	<0.001	<0.0020	<0.001	0.0391	--
	3/15/2012	<0.004	0.0081J	0.0268	<0.0007	<0.0007	<0.001	<0.001	0.0032J	<0.002	<0.0001	0.0066J	0.0184	<0.004	<0.001	<0.0020	<0.001	<0.007	--
	10/30/2012	<0.004	0.0117	0.0399	<0.0007	0.0024J	<0.001	0.0062J	0.0032J	<0.002	<0.0001	0.0052J	0.0270	<0.004	<0.001	<0.0020	0.0085J	0.0101	--
	3/25/2013	--	--	--	--	--	--	--	--	--	--	--	--	--	--	--	--	--	--
MW13S	12/3/2009	<0.0100	<0.0100	0.107	<0.0050	<0.0050	<0.0100	<0.0100	<0.0100	<0.0050	<0.0005	0.0135	<0.0100	<0.0100	<0.0100	<0.0100	<0.0100	<0.0100	<0.0050
	3/15/2010	<0.004	<0.003	0.0675	<0.007	<0.007	0.0031J	<0.001	<0.001	<0.002	<0.0001	0.0094J	0.0109	<0.004	<0.001	<0.003	0.0074J	0.0096J	<0.005
	11/15/2010	<0.004	<0.003	0.12	<0.007	<0.007	<0.001	<0.001	<0.001	<0.002	<0.0001	0.0097J	0.0041J	<0.004	<0.001	<0.003	<0.001	<0.007	--
	04/28/11	<0.004	<0.003	0.0808	<0.007	<0.007	<0.001	<0.001	0.0022J	<0.002	<0.0001	0.0088J	0.0165	<0.004	<0.001	<0.003	<0.001	<0.007	--
	9/28/2011	<0.004	<0.003	0.0858	<0.0007	<0.0007	<0.001	<0.001	<0.001	<0.002	<0.0001	0.0092J	0.0065J	<0.004	<0.001	<0.0020	<0.001	<0.007	--
	3/14/2012	<0.004	<0.003	0.0862	<0.0007	<0.0007	<0.001	<0.001	0.0.0017J	<0.002	<0.0001	0.0094J	0.0103	<0.004	<0.001	<0.0020	<0.001	<0.007	--
	10/30/2012	0.0077J	<0.003	0.0778	<0.0007	0.0007J	<0.001	<0.001	<0.001	<0.002	<0.0001	0.0090J	0.0152	<0.004	<0.001	<0.0020	0.0068J	0.0087J	--
	3/25/2013	<0.004	<0.003	<0.001	<0.0007	<0.0007	<0.001	<0.001	<0.001	<0.002	<0.0001	0.0084J	0.0187	<0.004	<0.001	<0.0030	<0.001	<0.007	--
MW14S	12/3/2009	<0.0100	0.0126	0.0733	<0.0050	<0.0050	<0.0100	<0.0100	<0.0100	<0.0050	<0.0005	0.0538	<0.0100	<0.0100	<0.0100	<0.0100	0.0280	<0.0100	<0.0050
	3/15/2010	<0.004	<0.003	0.114	<0.007	<0.007	0.0065J	<0.001	0.0055J	<0.002	<0.0001	<0.001	0.0176	<0.004	<0.001	<0.003	0.0140	0.0134	<0.005
	11/15/2010	<0.004	<0.003	0.0753	<0.007	<0.007	<0.001	<0.001	0.0026J	<0.002	<0.0001	0.0084J	0.0065J	<0.004	<0.001	<0.003	<0.001	<0.007	--
	04/28/11	<0.004	<0.003	0.085	<0.007	<0.007	0.0040J	<0.001	0.0025J	<0.002	<0.0001	0.0112	0.0188	<0.004	<0.001	<0.003	<0.001	<0.007	--
	9/28/2011	<0.004	<0.003	0.11	<0.0007	<0.0007	0.0040J	<0.001	<0.001	<0.002	<0.0001	<0.001	0.0058J	<0.004	<0.001	<0.0020	<0.001	0.0071J	
	3/14/2012	<0.004	<0.003	0.0703	<0.0007	<0.0007	<0.001	<0.001	<0.001	<0.002	<0.0001	0.0072J	0.0137	<0.004	<0.001	<0.0020	<0.001	<0.007	--
	10/30/2012	<0.004	<0.003	0.0811	<0.0007	0.0011J	<0.001	0.0017J	<0.001	<0.002	<0.0001	0.0048J	0.0181	<0.004	<0.001	<0.0020	0.0058J	<0.007	--
	3/26/2013	<0.004	<0.003	<0.001	<0.0007	<0.0007	<0.001	<0.001	<0.001	<0.002	<0.0001	0.0028J	0.0205	<0.004	<0.001	<0.0030	<0.001	<0.007	--

TABLE 3
Groundwater Analytical Results (TTLC (Title 22 Metals, Organic Lead)
839, 859-861, and 869-879 Ward Drive
Goleta, California

Sample Location	Date	CCR Title 22 TTLC Metals [1]																[2]
		Antimony (mg/L)	Arsenic (mg/L)	Barium (mg/L)	Beryllium (mg/L)	Cadmium (mg/L)	Chromium (mg/L)	Cobalt (mg/L)	Copper (mg/L)	Lead (mg/L)	Mercury (mg/L)	Molybdenum (mg/L)	Nickel (mg/L)	Selenium (mg/L)	Silver (mg/L)	Thallium (mg/L)	Vanadium (mg/L)	Zinc (mg/L)	Organic Lead (mg/L)
MW18S	9/28/2011	<0.0040	<0.003	0.0599	<0.0007	<0.0007	<0.0100	<0.0100	0.0022J	<0.0050	<0.0005	0.0072J	0.0255	<0.0100	<0.0100	<0.0020	0.0280	0.0095J	--
	3/15/2012	<0.004	<0.003	0.0523	<0.0007	<0.0007	<0.001	<0.001	<0.001	<0.002	<0.0001	0.0079J	0.0196	<0.004	<0.001	<0.0020	<0.001	0.0453	--
	10/30/2012	0.0086J	<0.003	0.0680	<0.0007	0.0010J	<0.001	0.0044J	<0.001	<0.002	<0.0001	0.0070J	0.0253	<0.004	<0.001	<0.0020	0.0077J	<0.007	--
	3/26/2013	<0.004	<0.003	<0.001	<0.0007	<0.0007	<0.001	<0.001	<0.001	<0.002	<0.0001	0.0064J	0.0199	<0.004	<0.001	<0.0030	<0.001	<0.007	--
MW20S	9/28/2011	<0.0040	0.0082J	0.0566	<0.0007	<0.0007	<0.0100	<0.0100	0.0011J	<0.0050	<0.0005	0.0228	0.0205	<0.0100	<0.0100	<0.0020	0.0280	0.0185	--
	3/15/2012	<0.0040	0.0042J	0.0536	<0.0007	<0.0007	<0.0010	0.0024J	0.0046J	<0.0020	<0.0001	0.0320	0.0252	<0.0040	<0.0010	<0.0020	<0.0010	0.0111	--
	10/30/2012	<0.0040	<0.003	0.199	<0.0007	<0.0007	0.0012J	0.0016J	0.0032J	<0.0020	<0.0001	0.0244	0.0241	0.0202	<0.0010	<0.0020	0.0049J	0.0730	--
	3/27/2013	<0.004	<0.003	<0.001	<0.0007	<0.0007	<0.001	<0.001	<0.001	<0.002	<0.0001	0.0120	0.0158	<0.004	<0.001	<0.0030	<0.001	<0.007	--
MW21S	9/28/2011	<0.0040	0.0264	0.0647	<0.0007	<0.0007	<0.0100	<0.0100	0.0054J	<0.0050	<0.0005	0.0163	0.0195	<0.0100	<0.0100	<0.0020	0.0280	0.0194	--
	3/15/2012	<0.0040	0.0074J	0.0663	<0.0007	<0.0007	<0.0010	0.0054J	0.0115	<0.0020	<0.0001	0.0191	0.0358	<0.0040	<0.0010	<0.0020	<0.0010	0.0084J	--
	10/30/2012	<0.0040	<0.003	0.272	<0.0007	0.0010J	<0.001	0.0014J	<0.001	<0.0020	<0.0001	<0.001	0.0446	0.0075J	<0.0010	<0.0020	0.091J	0.0663	--
	3/27/2013	<0.004	0.0103	<0.001	<0.0007	<0.0007	<0.001	<0.001	<0.001	<0.002	<0.0001	0.0140	0.0266	<0.004	<0.001	<0.0030	<0.001	<0.007	--
MW22S	2/4/2013	<0.004	0.0063J	0.0951	<0.0007	<0.0007	<0.001	<0.001	<0.001	<0.002	<0.0001	0.0062J	0.0066J	<0.004	<0.001	<0.0030	0.0075J	<0.0070	--
	3/26/2013	<0.004	<0.003	<0.001	<0.0007	<0.0007	<0.001	<0.001	<0.001	<0.002	<0.0001	0.0067J	0.0158	<0.004	<0.001	<0.0030	<0.001	<0.007	--
MW23S	2/4/2013	<0.004	<0.003	0.0752	<0.0007	<0.0007	0.0016J	<0.001	<0.001	<0.002	<0.0001	0.0053J	0.0108	<0.004	<0.001	<0.0030	0.0142	<0.0070	--
	3/26/2013	<0.004	0.0132	<0.001	<0.0007	<0.0007	<0.001	<0.001	<0.001	<0.002	<0.0001	0.0289	0.0207	<0.004	<0.001	<0.0030	<0.001	<0.007	--

TABLE 3
Groundwater Analytical Results (TTLC (Title 22 Metals, Organic Lead)
839, 859-861, and 869-879 Ward Drive
Goleta, California

Sample Location	Date	CCR Title 22 TTLC Metals [1]																	[2]
		Antimony (mg/L)	Arsenic (mg/L)	Barium (mg/L)	Beryllium (mg/L)	Cadmium (mg/L)	Chromium (mg/L)	Cobalt (mg/L)	Copper (mg/L)	Lead (mg/L)	Mercury (mg/L)	Molybdenum (mg/L)	Nickel (mg/L)	Selenium (mg/L)	Silver (mg/L)	Thallium (mg/L)	Vanadium (mg/L)	Zinc (mg/L)	Organic Lead (mg/L)
Middle Zone Wells																			
MW6M	12/2/2009	<0.0100	<0.0100	0.0821	<0.0050	<0.0050	<0.0100	<0.0100	<0.0100	<0.0050	<0.0005	<0.0100	<0.0100	<0.0100	<0.0100	<0.0100	<0.0100	<0.0100	<0.0050
	3/16/2010	<0.004	<0.003	0.107	<0.007	<0.007	<0.001	<0.001	<0.001	<0.002	<0.0001	<0.001	<0.002	<0.004	<0.001	<0.003	<0.001	<0.007	<0.005
	11/15/10	<0.004	<0.003	0.0591	<0.007	<0.007	<0.001	<0.001	0.0011J	<0.002	<0.0001	0.0023J	0.0034J	<0.004	<0.001	<0.003	<0.001	<0.007	--
	04/28/11	<0.004	<0.003	0.213	<0.007	<0.007	<0.001	<0.001	<0.001	<0.002	<0.0001	<0.001	0.0172	<0.004	<0.001	<0.003	<0.001	<0.007	--
	09/28/11	<0.004	0.0033J	0.0879	<0.0007	<0.0007	<0.001	<0.001	<0.001	<0.002	<0.0001	0.0026J	0.0097J	<0.004	<0.001	<0.0020	<0.001	0.0088J	--
	3/15/2012	<0.004	<0.003	0.243	<0.0007	<0.0007	<0.001	<0.001	<0.001	<0.002	<0.0001	<0.001	<0.002	<0.004	<0.001	<0.0020	<0.001	<0.007	--
	10/30/2012	0.0040J	<0.003	0.219	<0.0007	0.0019J	<0.001	0.0013J	<0.001	<0.002	<0.0001	<0.001	0.0378	0.0043J	<0.001	<0.0020	0.0012J	<0.007	--
	3/25/2013	<0.004	<0.003	0.170	<0.0007	<0.0007	<0.001	<0.001	<0.001	<0.002	<0.0001	<0.001	0.0524	<0.004	<0.001	<0.0030	<0.001	<0.007	--
MW7M	12/2/2009	<0.0100	<0.0100	0.112	<0.0050	<0.0050	<0.0100	<0.0100	<0.0100	<0.0050	<0.0005	0.0129	<0.0100	<0.0100	<0.0100	<0.0100	<0.0100	0.0571	<0.0050
	3/16/2010	<0.004	0.0054J	0.0810	<0.007	<0.007	<0.001	<0.001	<0.001	<0.002	<0.0001	0.0040J	<0.002	<0.004	<0.001	<0.003	0.0029J	<0.007	<0.005
	11/15/10	<0.004	0.0044J	0.0396	<0.007	<0.007	<0.001	<0.001	<0.001	<0.002	<0.0001	0.0078J	0.0031J	<0.004	<0.001	<0.003	<0.001	<0.007	--
	04/28/11	<0.004	<0.003	0.079	<0.007	<0.007	<0.001	<0.001	<0.001	<0.002	<0.0001	<0.001	0.0059J	<0.004	<0.001	<0.003	<0.001	<0.007	--
	09/28/11	<0.004	<0.003	0.0673	<0.0007	<0.0007	<0.001	<0.001	<0.001	<0.002	<0.0001	0.0043J	0.0198	<0.004	<0.001	<0.0020	<0.001	<0.007	--
	3/15/2012	<0.004	<0.003	0.0894	<0.0007	<0.0007	<0.001	0.0026J	<0.001	<0.002	<0.0001	<0.001	0.0273	<0.004	<0.001	<0.0020	<0.001	<0.007	--
	10/30/2012	0.0083J	<0.003	0.143	<0.0007	0.0013J	<0.001	0.0015J	<0.001	<0.002	<0.0001	<0.001	0.0414	<0.004	<0.001	<0.0020	0.0010J	<0.007	--
	3/25/2013	--	--	--	--	--	--	--	--	--	--	--	--	--	--	--	--	--	--
MW8M	12/3/2009	<0.0100	<0.0100	0.188	<0.0050	<0.0050	<0.0100	<0.0100	<0.0100	<0.0050	<0.0005	<0.0100	<0.0100	<0.0100	<0.0100	<0.0100	<0.0100	0.0125	<0.0050
	3/16/2010	<0.004	<0.003	0.206	<0.007	<0.007	<0.001	<0.001	<0.001	<0.002	<0.0001	<0.001	<0.002	<0.004	<0.001	<0.003	<0.001	<0.007	<0.005
	11/15/10	<0.004	0.0033J	0.207	<0.007	<0.007	<0.001	<0.001	<0.001	<0.002	<0.0001	<0.001	0.0023J	<0.004	<0.001	<0.003	<0.001	<0.007	--
	04/28/11	<0.004	<0.003	0.317	<0.007	<0.007	<0.001	<0.001	<0.001	<0.002	<0.0001	<0.001	0.0144	<0.004	<0.001	<0.003	<0.001	<0.007	--
	09/28/11	<0.004	<0.003	0.248	<0.0007	<0.0007	<0.001	<0.001	<0.001	<0.002	<0.0001	<0.001	0.0105	<0.004	<0.001	<0.0020	<0.001	0.0076J	--
	3/15/2012	<0.004	<0.003	0.269	<0.0007	<0.0007	<0.001	0.0037J	<0.001	<0.002	<0.0001	<0.001	0.0271	<0.004	<0.001	<0.0020	<0.001	<0.007	--
	10/30/2012	<0.004	<0.003	0.300	<0.0007	0.0016J	<0.001	<0.001	<0.001	<0.002	<0.0001	<0.001	0.0354	<0.004	<0.001	<0.0020	0.0017J	<0.007	--
	3/26/2013	<0.004	<0.003	0.206	<0.0007	<0.0007	<0.001	<0.001	<0.001	<0.002	<0.0001	<0.001	0.0121	<0.004	<0.001	<0.0030	<0.001	<0.007	--

TABLE 3
Groundwater Analytical Results (TTLC (Title 22 Metals, Organic Lead)
839, 859-861, and 869-879 Ward Drive
Goleta, California

Sample Location	Date	CCR Title 22 TTLC Metals [1]																	[2]
		Antimony (mg/L)	Arsenic (mg/L)	Barium (mg/L)	Beryllium (mg/L)	Cadmium (mg/L)	Chromium (mg/L)	Cobalt (mg/L)	Copper (mg/L)	Lead (mg/L)	Mercury (mg/L)	Molybdenum (mg/L)	Nickel (mg/L)	Selenium (mg/L)	Silver (mg/L)	Thallium (mg/L)	Vanadium (mg/L)	Zinc (mg/L)	Organic Lead (mg/L)
MW9M	12/3/2009	<0.0100	<0.0100	0.0696	<0.0050	<0.0050	<0.0100	<0.0100	<0.0100	<0.0050	<0.0005	<0.0100	<0.0100	<0.0100	<0.0100	<0.0100	<0.0100	<0.0100	<0.0050
	3/16/2010	<0.004	<0.003	0.0976	<0.007	<0.007	0.0023J	<0.001	<0.001	<0.002	<0.0001	<0.001	<0.002	<0.004	<0.001	<0.003	0.0046J	0.0109	<0.005
	11/15/10	<0.004	<0.003	0.0601	<0.007	<0.007	<0.001	<0.001	<0.001	<0.002	<0.0001	<0.001	0.0021J	<0.004	<0.001	<0.003	<0.001	<0.007	--
	04/28/11	<0.004	<0.003	0.0958	<0.007	<0.007	<0.001	<0.001	<0.001	<0.002	<0.0001	<0.001	0.0154	<0.004	<0.001	<0.003	<0.001	<0.007	--
	09/28/11	<0.004	<0.003	0.0621	<0.0007	<0.0007	<0.001	<0.001	<0.001	<0.002	<0.0001	<0.001	<0.002	<0.004	<0.001	<0.0020	<0.001	<0.007	--
	3/15/2012	<0.004	<0.003	0.0851	<0.0007	<0.0007	<0.001	<0.001	0.0021J	<0.002	<0.0001	<0.001	<0.002	<0.004	<0.001	<0.0020	<0.001	<0.007	--
	10/30/2012	<0.004	<0.003	0.0994	<0.0007	<0.0007	<0.001	0.0021J	<0.001	<0.002	<0.0001	<0.001	0.0392	0.0081J	<0.001	<0.0020	0.0030J	<0.007	--
	3/25/2013	--	--	--	--	--	--	--	--	--	--	--	--	--	--	--	--	--	--
MW10M	12/3/2009	<0.0100	<0.0100	0.0911	<0.0050	<0.0050	<0.0100	<0.0100	<0.0100	<0.0050	<0.0005	<0.0100	<0.0100	<0.0100	<0.0100	<0.0100	0.0174	<0.0100	<0.0050
	3/15/2010	<0.004	<0.003	0.108	<0.007	<0.007	0.0092J	<0.001	<0.001	<0.002	<0.0001	<0.001	0.0077J	<0.004	<0.001	<0.003	0.0176	<0.007	<0.005
	11/15/10	<0.004	<0.003	0.103	<0.007	<0.007	0.0068J	<0.001	<0.001	<0.002	<0.0001	<0.001	<0.002	<0.004	<0.001	<0.003	0.0336	<0.007	--
	04/28/11	<0.004	<0.003	0.150	<0.007	<0.007	0.0050J	<0.001	<0.001	<0.002	<0.0001	<0.001	0.0113	<0.004	<0.001	<0.003	0.0436	<0.007	--
	09/28/11	<0.004	<0.003	0.163	<0.0007	<0.0007	0.0113	<0.001	<0.001	<0.002	<0.0001	<0.001	0.0053J	<0.004	<0.001	<0.0020	0.0436	0.0084J	--
	3/15/2012	<0.004	<0.003	0.183	<0.0007	<0.0007	0.0098J	<0.001	0.0038J	<0.002	<0.0001	<0.001	<0.002	<0.004	<0.001	<0.0020	0.0388	<0.007	--
	10/30/2012	<0.004	<0.003	0.222	<0.0007	0.0012J	0.0072J	0.0025J	<0.001	<0.002	<0.0001	<0.001	0.0504	<0.004	<0.001	<0.0020	0.0159	<0.007	--
	3/25/2013	--	--	--	--	--	--	--	--	--	--	--	--	--	--	--	--	--	--
MW11M	12/3/2009	<0.0100	<0.0100	0.206	<0.0050	<0.0050	<0.0100	<0.0100	<0.0100	<0.0050	<0.0005	<0.0100	<0.0100	<0.0100	<0.0100	<0.0100	<0.0100	<0.0100	<0.0050
	3/15/2010	<0.004	<0.003	0.322	<0.007	<0.007	<0.001	<0.001	<0.001	<0.002	<0.0001	<0.001	<0.002	<0.004	<0.001	<0.003	<0.001	<0.007	<0.005
	11/15/10	<0.004	<0.003	0.233	<0.007	<0.007	<0.001	<0.001	<0.001	<0.002	<0.0001	<0.001	0.0139J	<0.004	<0.001	<0.003	<0.001	<0.007	--
	04/28/11	<0.004	<0.003	0.313	<0.007	<0.007	<0.001	<0.001	<0.001	<0.002	<0.0001	<0.001	0.0169	<0.004	<0.001	<0.003	<0.001	<0.007	--
	09/28/11	<0.004	0.0050J	0.192	<0.0007	<0.0007	0.0018J	<0.001	0.0029J	<0.002	<0.0001	0.0093J	0.0053J	<0.004	<0.001	<0.0020	<0.001	0.0113	--
	3/15/2012	<0.004	<0.003	0.354	<0.0007	<0.0007	<0.001	<0.001	<0.001	<0.002	<0.0001	<0.001	<0.002	<0.004	<0.001	<0.0020	<0.001	<0.007	--
	10/30/2012	<0.004	0.0047J	0.382	<0.0007	0.0023J	<0.001	0.0020J	<0.001	0.0036J	<0.0001	<0.001	0.0453	<0.004	<0.001	<0.0020	0.0085J	<0.007	--
	3/26/2013	<0.004	0.0043J	0.234	<0.0007	<0.0007	<0.001	<0.001	<0.001	<0.002	<0.0001	<0.001	0.0595	<0.004	<0.001	<0.0030	<0.001	<0.007	--
MW12M	12/3/2009	<0.0100	<0.0100	0.160	<0.0050	<0.0050	<0.0100	<0.0100	<0.0100	<0.0050	<0.0005	<0.0100	<0.0100	<0.0100	<0.0100	<0.0100	<0.0100	<0.0100	<0.0050
	3/15/2010	<0.004	<0.003	0.382	<0.007	<0.007	<0.001	<0.001	<0.001	<0.002	<0.0001	<0.001	0.0068J	<0.004	<0.001	<0.003	0.0026J	<0.007	<0.005
	11/15/10	<0.004	0.0033J	0.417	<0.007	<0.007	<0.001	<0.001	<0.001	<0.002	<0.0001	<0.001	0.0134	<0.004	<0.001	<0.003	<0.001	<0.007	--
	04/28/11	<0.004	<0.003	0.347	<0.007	<0.007	<0.001	<0.001	<0.001	<0.002	<0.0001	<0.001	0.0105	<0.004	<0.001	<0.003	<0.001	<0.007	--
	09/28/11	<0.004	<0.003	0.277	<0.0007	<0.0007	<0.001	<0.001	<0.001	<0.002	<0.0001	<0.001	0.0067J	<0.004	<0.001	<0.0020	<0.001	0.0072J	--
	3/15/2012	<0.004	<0.003	0.342	<0.0007	<0.0007	<0.001	0.0028J	<0.001	<0.002	<0.0001	<0.001	0.0298	<0.004	<0.001	<0.0020	<0.001	<0.007	--
	10/30/2012	<0.004	<0.003	0.343	<0.0007	0.0022J	<0.001	0.0010J	<0.001	<0.002	<0.0001	<0.001	0.0425	<0.004	<0.001	<0.0020	0.0016J	<0.007	--
	3/26/2013	<0.004	<0.003	0.230	<0.0007	<0.0007	<0.001	<0.001	<0.001	<0.002	<0.0001	<0.001	0.0547	<0.004	<0.001	<0.0030	<0.001	<0.007	--

TABLE 3
Groundwater Analytical Results (TTLC (Title 22 Metals, Organic Lead)
839, 859-861, and 869-879 Ward Drive
Goleta, California

Sample Location	Date	CCR Title 22 TTLC Metals [1]																	[2]
		Antimony (mg/L)	Arsenic (mg/L)	Barium (mg/L)	Beryllium (mg/L)	Cadmium (mg/L)	Chromium (mg/L)	Cobalt (mg/L)	Copper (mg/L)	Lead (mg/L)	Mercury (mg/L)	Molybdenum (mg/L)	Nickel (mg/L)	Selenium (mg/L)	Silver (mg/L)	Thallium (mg/L)	Vanadium (mg/L)	Zinc (mg/L)	Organic Lead (mg/L)
MW13M	12/3/2009	<0.0100	<0.0100	0.223	<0.0050	<0.0050	<0.0100	<0.0100	<0.0100	<0.0050	<0.0005	<0.0100	<0.0100	<0.0100	<0.0100	<0.0100	<0.0100	<0.0100	<0.0050
	3/15/2010	<0.004	<0.003	0.170	<0.007	<0.007	<0.001	<0.001	<0.001	<0.002	<0.0001	<0.001	<0.002	<0.004	<0.001	<0.003	0.0032J	<0.007	<0.005
	11/15/10	<0.004	<0.003	0.161	<0.007	<0.007	<0.001	<0.001	<0.001	<0.002	<0.0001	<0.001	0.0030J	<0.004	<0.001	<0.003	<0.001	<0.007	--
	04/28/11	<0.004	<0.003	0.19	<0.007	<0.007	<0.001	<0.001	<0.001	<0.002	<0.0001	<0.001	0.0128	<0.004	<0.001	<0.003	<0.001	<0.007	--
	09/28/11	<0.004	<0.003	0.158	<0.0007	<0.0007	<0.001	<0.001	<0.001	<0.002	<0.0001	<0.001	0.0104	<0.004	<0.001	<0.0020	<0.001	0.0082J	--
	3/14/2012	<0.004	<0.003	0.134	<0.0007	<0.0007	<0.001	0.0023J	0.0012J	<0.002	<0.0001	<0.001	0.0286	<0.004	<0.001	<0.0020	<0.001	<0.007	--
	10/30/2012	<0.004	<0.003	0.157	<0.0007	<0.0007	<0.001	0.0019J	<0.001	<0.002	<0.0001	<0.001	0.0443	<0.004	<0.001	<0.0020	0.0022J	<0.007	--
	3/25/2013	<0.004	<0.003	0.045	<0.0007	<0.0007	<0.001	<0.001	<0.001	<0.002	<0.0001	<0.001	0.0511	<0.004	<0.001	<0.0030	<0.001	<0.007	--
MW14M	12/3/2009	<0.0100	<0.0100	0.0986	<0.0050	<0.0050	<0.0100	<0.0100	<0.0100	<0.0050	<0.0005	<0.0100	<0.0100	<0.0100	<0.0100	<0.0100	<0.0100	0.0245	<0.0050
	3/15/2010	<0.004	<0.003	0.107	<0.007	<0.007	0.0041J	<0.001	<0.001	<0.002	<0.0001	<0.001	<0.002	<0.004	<0.001	<0.003	0.0086J	0.0087J	<0.005
	11/15/10	<0.004	<0.003	0.0454	<0.007	<0.007	<0.001	<0.001	<0.001	<0.002	<0.0001	0.0118	0.0038J	<0.004	<0.001	<0.003	<0.001	<0.007	--
	04/28/11	<0.004	<0.003	0.090	<0.007	<0.007	0.0019J	<0.001	<0.001	<0.002	<0.0001	0.0033J	0.0145	<0.004	<0.001	<0.003	<0.001	<0.007	--
	09/28/11	<0.004	<0.003	0.110	<0.0007	<0.0007	0.0040J	<0.001	<0.001	<0.002	<0.0001	<0.001	0.0058J	<0.004	<0.001	<0.0020	<0.001	0.0071J	--
	3/14/2012	<0.004	<0.003	0.101	<0.0007	<0.0007	<0.001	<0.001	<0.001	<0.002	<0.0001	<0.001	<0.002	<0.004	<0.001	<0.0020	<0.001	<0.007	--
	10/30/2012	<0.004	<0.003	0.116	<0.0007	0.0017J	0.0010J	<0.001	<0.001	<0.002	<0.0001	<0.001	0.0406	<0.004	<0.001	<0.0020	0.0044J	<0.007	--
	3/26/2013	<0.004	<0.003	0.012	<0.0007	<0.0007	<0.001	<0.001	<0.001	<0.002	<0.0001	<0.001	0.0566	<0.004	<0.001	<0.0030	<0.001	<0.007	--
MW15M	09/28/11	<0.004	<0.003	0.320	<0.0007	<0.0007	<0.001	<0.001	<0.001	<0.002	<0.0001	<0.001	0.0103	<0.004	<0.001	<0.0020	<0.001	<0.007	--
	3/15/2012	<0.004	<0.003	0.409	<0.0007	<0.0007	<0.001	<0.001	<0.001	<0.002	<0.0001	<0.001	0.0103	<0.004	<0.001	<0.0020	<0.001	<0.007	--
	10/30/2012	0.0090J	<0.003	0.447	<0.0007	0.0011J	<0.001	0.0022J	<0.001	<0.002	<0.0001	<0.001	0.0353	<0.004	<0.001	<0.0020	0.0026J	<0.007	--
	3/25/2013	--	--	--	--	--	--	--	--	--	--	--	--	--	--	--	--	--	--
MW16M	09/28/11	<0.004	<0.003	0.254	<0.0007	<0.0007	<0.001	<0.001	<0.001	<0.002	<0.0001	<0.001	0.0164	<0.004	<0.001	<0.0020	<0.001	<0.007	--
	3/15/2012	<0.004	<0.003	0.335	<0.0007	<0.0007	<0.001	<0.001	<0.001	<0.002	<0.0001	<0.001	0.0284	<0.004	<0.001	<0.0020	<0.001	<0.007	--
	10/30/2012	0.0086J	<0.003	0.350	<0.0007	0.0016J	<0.001	0.0018J	<0.001	<0.002	<0.0001	<0.001	0.0413	<0.004	<0.001	<0.0020	1.0014J	<0.007	--
	3/25/2013	<0.004	<0.003	0.235	<0.0007	<0.0007	<0.001	<0.001	<0.001	<0.002	<0.0001	<0.001	0.011	<0.004	<0.001	<0.0030	<0.001	<0.007	--
MW17M	09/28/11	<0.004	<0.003	0.231	<0.0007	<0.0007	<0.001	<0.001	<0.001	<0.002	<0.0001	<0.001	0.0090J	<0.004	<0.001	<0.0020	<0.001	0.0071J	--
	3/15/2012	<0.004	<0.003	0.222	<0.0007	<0.0007	<0.001	<0.001	<0.001	<0.002	<0.0001	<0.001	<0.002	<0.004	<0.001	<0.0020	<0.001	<0.007	--
	10/30/2012	<0.004	<0.003	0.132	<0.0007	0.0010J	<0.001	0.0021J	<0.001	<0.002	<0.0001	0.0035J	0.0394	<0.004	<0.001	<0.0020	0.0075J	0.0241	
	3/25/2013	<0.004	<0.003	0.143	<0.0007	<0.0007	<0.001	<0.001	<0.001	<0.002	<0.0001	<0.001	0.0104	<0.004	<0.001	<0.0030	<0.001	<0.007	--

TABLE 3
Groundwater Analytical Results (TTLC (Title 22 Metals, Organic Lead)
839, 859-861, and 869-879 Ward Drive
Goleta, California

Sample Location	Date	CCR Title 22 TTLC Metals [1]																[2]
		Antimony (mg/L)	Arsenic (mg/L)	Barium (mg/L)	Beryllium (mg/L)	Cadmium (mg/L)	Chromium (mg/L)	Cobalt (mg/L)	Copper (mg/L)	Lead (mg/L)	Mercury (mg/L)	Molybdenum (mg/L)	Nickel (mg/L)	Selenium (mg/L)	Silver (mg/L)	Thallium (mg/L)	Vanadium (mg/L)	Zinc (mg/L)	Organic Lead (mg/L)
MW18M	09/28/11	<0.004	<0.003	0.194	<0.0007	<0.0007	0.0011J	<0.001	<0.001	<0.002	<0.0001	<0.001	0.0068J	<0.004	<0.001	<0.0020	<0.001	<0.007	--
	3/15/2012	<0.004	<0.003	0.432	<0.0007	<0.0007	<0.001	<0.001	<0.001	<0.002	<0.0001	<0.001	<0.002	<0.004	<0.001	<0.0020	<0.001	<0.007	--
	10/30/2012	<0.004	<0.003	0.436	<0.0007	<0.0007	<0.001	0.0014J	<0.001	<0.002	<0.0001	<0.001	0.0417	<0.004	<0.001	<0.0020	0.0017J	<0.007	--
	3/26/2013	<0.004	0.0035J	0.321	<0.0007	<0.0007	<0.001	<0.001	<0.001	<0.002	<0.0001	<0.001	0.0129	<0.004	<0.001	<0.0030	<0.001	<0.007	--
MW20M	09/28/11	<0.004	<0.003	0.185	<0.0007	<0.0007	0.0039J	<0.001	0.0025J	<0.002	<0.0001	<0.001	0.0046J	<0.004	<0.001	<0.0020	<0.001	0.0269	--
	3/15/2012	<0.004	<0.003	0.163	<0.0007	<0.0007	<0.001	0.0025J	0.0011J	<0.002	<0.0001	<0.001	<0.001	<0.004	<0.001	<0.0020	<0.001	<0.007	--
	10/30/2012	<0.004	0.0135	0.081	<0.0007	0.0029J	<0.001	0.0052J	0.0048J	<0.002	<0.0001	0.0170	0.0559	<0.004	<0.001	0.0043J	0.0087J	0.0169	--
	3/27/2013	<0.004	<0.003	0.062	<0.0007	<0.0007	<0.001	<0.001	<0.001	<0.002	<0.0001	<0.001	0.0109	<0.004	<0.001	<0.0030	<0.001	<0.007	--
MW21M	09/28/11	<0.004	<0.003	0.225	<0.0007	<0.0007	0.0029J	<0.001	0.0087J	<0.002	<0.0001	0.0045J	0.0122	<0.004	<0.001	<0.0020	<0.001	0.119	--
	3/15/2012	<0.004	<0.003	0.235	<0.0007	<0.0007	0.0012J	<0.001	<0.001	<0.002	<0.0001	<0.001	<0.002	<0.004	<0.001	<0.0020	<0.001	0.0118	--
	10/30/2012	<0.004	<0.003	0.278	<0.0007	0.0022J	<0.001	<0.001	<0.001	0.0042J	<0.0001	<0.001	0.0437	0.0087J	<0.001	<0.0020	0.0088J	0.0686	--
	3/27/2013	<0.004	<0.003	0.161	<0.0007	<0.0007	<0.001	<0.001	<0.001	<0.002	<0.0001	<0.001	0.0116	<0.004	<0.001	<0.0030	<0.001	<0.007	--
MW22M	2/4/2013	<0.004	0.0043J	0.299	<0.0007	<0.0007	<0.001	<0.001	<0.001	<0.002	<0.0001	<0.001	0.0047J	<0.004	<0.0010	<0.0030	<0.0010	0.0070	--
	3/26/2013	<0.004	<0.003	0.245	<0.0007	<0.0007	<0.001	<0.001	<0.001	<0.002	<0.0001	<0.001	0.0119	<0.004	<0.001	<0.0030	<0.001	<0.007	--
MW23M	2/4/2013	<0.004	<0.003	0.155	<0.0007	<0.0007	0.0092J	<0.001	0.0076J	<0.002	<0.0001	<0.001	0.0116	<0.004	<0.0010	<0.0030	0.0160	0.0159	--
	3/26/2013	<0.004	<0.003	0.048	<0.0007	<0.0007	<0.001	<0.001	<0.001	<0.002	<0.0001	<0.001	0.0096J	<0.004	<0.001	<0.0030	<0.001	<0.007	--
Deep Zone Wells																			
MW16D	09/28/11	<0.004	<0.003	0.278	<0.0007	<0.0007	<0.001	<0.001	<0.001	<0.002	<0.0001	<0.001	0.0091J	<0.004	<0.001	<0.0020	<0.001	<0.007	--
	3/15/2012	<0.004	<0.003	0.259	<0.0007	<0.0007	<0.001	<0.001	<0.001	<0.002	<0.0001	<0.001	0.0268	<0.004	<0.001	<0.0020	<0.001	<0.007	--
	10/30/2012	<0.004	<0.003	0.286	<0.0007	0.0009J	<0.001	0.001J	<0.001	<0.002	<0.0001	<0.001	0.0387	<0.004	<0.001	<0.0020	0.0015J	<0.007	--
	3/25/2013	<0.004	<0.003	0.170	<0.0007	<0.0007	<0.001	<0.001	<0.001	<0.002	<0.0001	<0.001	0.0099J	<0.004	<0.001	<0.0030	<0.001	<0.007	--
MW19D	09/28/11	<0.004	<0.003	0.159	<0.0007	<0.0007	<0.001	<0.001	0.0018J	<0.002	<0.0001	<0.001	<0.002	<0.004	<0.001	<0.0020	<0.001	<0.007	--
	3/15/2012	<0.004	<0.003	0.138	<0.0007	<0.0007	<0.001	<0.001	<0.001	<0.002	<0.0001	<0.001	<0.002	<0.004	<0.001	<0.0020	<0.001	<0.007	--
	10/30/2012	<0.004	<0.003	0.178	<0.0007	0.0012J	<0.001	<0.001	<0.001	<0.002	<0.0001	<0.001	0.0469	<0.004	<0.001	<0.0020	0.0031J	0.0084J	--
	3/26/2013	<0.004	<0.003	0.089	<0.0007	<0.0007	<0.001	<0.001	<0.001	<0.002	<0.0001	<0.001	0.0071J	<0.004	<0.001	<0.0030	<0.001	<0.007	--

TABLE 3
Groundwater Analytical Results (TTLC (Title 22 Metals, Organic Lead)
839, 859-861, and 869-879 Ward Drive
Goleta, California

Sample Location	Date	CCR Title 22 TTLC Metals [1]																	[2]
		Antimony (mg/L)	Arsenic (mg/L)	Barium (mg/L)	Beryllium (mg/L)	Cadmium (mg/L)	Chromium (mg/L)	Cobalt (mg/L)	Copper (mg/L)	Lead (mg/L)	Mercury (mg/L)	Molybdenum (mg/L)	Nickel (mg/L)	Selenium (mg/L)	Silver (mg/L)	Thallium (mg/L)	Vanadium (mg/L)	Zinc (mg/L)	Organic Lead (mg/L)
Offsite (Shallow Zone)																			
A7	3/15/2012	<0.004	<0.003	0.0372	<0.0007	<0.0007	<0.001	<0.001	<0.001	<0.002	<0.0001	0.0047J	0.0199	<0.004	<0.001	<0.0020	<0.001	<0.007	
A8	3/15/2012	<0.004	<0.003	0.0735	<0.0007	<0.0007	<0.001	<0.001	<0.001	<0.002	<0.0001	<0.001	0.0261	<0.004	<0.001	<0.0020	<0.001	<0.007	
CA MCL [3] (mg/L)		0.006	0.010	1	0.004	0.005	0.05	--	--	--	0.002	--	0.1	0.05	--	0.002	--	--	--
Federal MCL [4] (mg/L)		0.006	0.010	1	0.004	0.005	0.1	--	--	--	0.002	--	--	0.05	--	0.002	--	--	--
Reg Action Level [5] (mg/L)									1.3	0.015									
Secondary MCL [6] (mg/L)									1.0						0.1			5.0	
Notification Level [7] (mg/L)																	0.1		

ND = Not detected at the detection limit mg/L = milligrams per liter J = Estimated Concentration; result less than Practical Quantitation Limit (PQL) but greater than Method Dection Limits (MDL).

Notes: [1] Analyzed by EPA Method 6010B/7470A for CCR Title 22 Metals. Analytes with detectable concentrations, analyte and concentration is identified; otherwise all are ND (<MDL)
[2] Analyzed by EPA Method HMU 900 for Organic Lead. Analytes with detectable concentrations, analyte and concentration is identified; otherwise all are ND (<MDL)
[3] MCL, CA Dept of Public Health (November 2008)
[4] EPA 816-F-02-013 List of Contaminants and their MCLs (Updated 11/28/08)
[5] Regulatory Action Level, CA Dept of Public Health (November 2008)
[6] Secondary MCL, CA Dept of Public Health (September 27, 2006))
[7] Secondary MCL, CA Dept of Public Health (September 27, 2006))

TABLE 4
Groundwater Analytical Results (Inorganic Analytes, Dissolved Gases)
839, 859-861, and 869-879 Ward Drive
Goleta, California

WELL ID	DATE	NO_3 (N) [1] mg/L	SO_4 [1] mg/L	Fe2+ [2] mg/L	Fe [3] mg/L	Mn [3] mg/L	Na [3] mg/L	Se [3] mg/L	As [3] mg/L	Ba [3] mg/L	Pb [3] mg/L	COD [4] mg/L	BOD [5] mg/L	TOC [6] mg/L	Dissolved Gases [7]			
															CO_2 mg/L	Ethane ug/L	Ethene ug/L	Methane ug/L
Shallow Zone Wells																		
MW2	10/30/12	<0.10	234	<0.10	--	--	--	--	--	0.538	<0.002	33.0	<5.00	9.70	45.0	<3.0	<2.0	256
	03/25/13	<0.007	191	<0.10	--	--	--	--	--	0.290	<0.002	13.0	<5.00	9.40	60.4	<3.0	<2.0	<1.0
	06/26/13	<0.007	119	<0.10	<0.001	1.72	122	<0.004	<0.002	--	--	41.0	<5.00	9.47	116.0	<3.0	<2.0	519
	09/27/13	0.0900J	176	<0.10	<0.01	2.46	138	<0.004	<0.002	0.591	0.0029J	--	--	14.2	104.0	15.2	<2.0	1200
	12/05/13	<0.007	253	<0.10	<0.01	2.81	152	<0.004	<0.002	--	--	--	--	7.50	89.6	15.3	<2.0	1920
	03/14/14	0.120	40.9	<0.10	0.131	2.33	35.5	<0.004	<0.002	0.186	<0.0025	--	--	43.0	21.4	<3.0	<2.0	420
	10/16/14	<0.007	260	<0.01	0.0110J	2.67	164	<0.004	0.0050J	--	--	--	--	70.0	112.0	17.0	<2.0	2820
	03/10/15	<0.100	95.0	<0.01	--	2.24	95.0	<0.004	<0.002	0.342	<0.0025	--	--	74.0	64.4	6.82	<2.0	2660
	05/21/15	<0.100	147	<0.01	<0.050	2.60	105	<0.010	<0.010	--	--	36.0	5.61	92.0	94.3	<3.0	<2.0	3010
	09/25/15	<0.100	167	<0.01	<0.050	2.35	137	<0.010	<0.010	0.416	<0.0025	--	--	9.30	177.0	11.1	<2.0	6640
	03/24/16	<0.007	24.2	<0.01	0.0688	0.456		<0.004		0.108	<0.0025	--	--	7.10	14.7	<3.0	<2.0	<1.0
	05/19/16	<0.007	161	<0.100	<0.0100	2.53	91.8	<0.004	<0.002	--	--	32.0	5.23	7.10	101.0	<3.0	<2.0	1910
	09/21/16	<0.007	249	0.0200J	0.0180J	2.89	110	<0.004	0.0030J	0.393	<0.0025	--	--	7.90	91.2	<3.0	<2.0	674
	11/16/16	<0.007	267	<0.01	0.0107J	3.20	127	<0.004	<0.002	--	--	--	--	7.40	80.1	<3.0	<2.0	420
	03/28/17	0.78	12.7	0.02	0.0525	0.02	9.50	<0.004	0.0071	0.0940	<0.0020	--	--	10	138	<3.0	<2.0	<1.0
	05/30/17	<0.007	151	<0.01	0.0131	1.86	60.6	<0.004	<0.002	--	--	56.0	5.60	7.2	85.2	<3.0	<2.0	3690
MW3	10/30/12	<0.10	388	<0.10	--	--	--	--	--	0.216	<0.002	25.0	<5.00	5.60	97.4	<3.0	59.2	1950
	03/25/13	<0.007	254	<0.10	--	--	--	--	--	0.0731	<0.002	18.0	<5.00	11.5	85.9	<3.0	<2.0	<1.0
	06/26/13	<0.007	357	<0.10	<0.001	2.71	161	<0.004	<0.002	--	--	40.0	5.74	9.82	103.0	<3.0	401	3350
	09/27/13	<0.007	465	<0.10	<0.01	2.77	197	0.0119	0.0033J	--	--	--	--	13.0	73.7	20.7	101	1700
	12/05/13	<0.007	319	0.0400J	<0.01	5.03	191	<0.004	<0.002	--	--	--	--	7.93	83.3	32.7	11.2	2660
	03/14/14	0.0700J	279	<0.10	<0.01	2.92	148	0.0104	<0.002	0.156	<0.0025	--	--	84.0	90.3	11.7	10.2	4550
	10/16/14	0.0400J	361	<0.01	0.0115J	3.27	199	<0.004	<0.003	--	--	--	--	83.0	120.0	7.51	268	5440
	03/10/15	<0.100	87.0	<0.01	--	1.83	96.6	0.0050J	<0.002	0.094	<0.0025	--	--	54.0	45.4	19.3	<2.0	2410
	05/21/15	<0.100	40.4	<0.01	<0.050	2.02	74.8	<0.010	<0.010	--	--	37.0	5.22	78.0	71.9	<3.0	<2.0	3020
	09/25/15	<0.100	434	<0.01	<0.050	3.22	197	<0.010	<0.010	--	--	--	--	6.50	157.0	41.5	<2.0	7140
	01/06/16	0.0400J	234	<0.10	0.0148J	3.62	154	0.0083J	<0.010	--	--	--	--	8.90	95.6	3.62	<2.0	2770
	03/24/16	0.0400J	158	<0.01	0.0126J	3.28		<0.004		0.150	<0.0025	--	--	8.20	66.6	<3.0	<2.0	2050
	05/19/16	<0.007	219	<0.100	<0.0100	3.32	157	<0.004	<0.002	--	--	55.0	<1.00	6.20	117.0	<3.0	<2.0	1320
	09/21/16	0.0900J	352	0.0800J	0.0100J	3.47	166	<0.004	0.0047J	--	--	--	--	5.70	112.0	<3.0	<2.0	1420
	11/16/16	0.0600J	356	0.0100J	<0.0100	4.48	178	<0.004	0.0076J	--	--	--	--	6.20	83.5	<3.0	<2.0	1010
	03/28/17	0.03	102	<0.01	0.0111	2.59	81.4	<0.004	0.0059J	0.108	<0.0020	--	--	6.6	38.5	<3.0	<2.0	1530
	05/30/17	<0.007	146	0.03	0.0161	3.23	122	<0.004	0.0039J	--	--	32.0	3.69J	7.6	96.9	<3.0	<2.0	2200

TABLE 4
Groundwater Analytical Results (Inorganic Analytes, Dissolved Gases)
839, 859-861, and 869-879 Ward Drive
Goleta, California

WELL ID	DATE	NO_3 (N) [1]	SO_4 [1]	Fe2+ [2]	Fe [3]	Mn [3]	Na [3]	Se [3]	As [3]	Ba [3]	Pb [3]	COD [4]	BOD [5]	TOC [6]	Dissolved Gases [7]			
		mg/L	mg/L	mg/L	mg/L	mg/L	mg/L	mg/L	mg/L	mg/L	mg/L	mg/L	mg/L	mg/L	CO_2 mg/L	Ethane ug/L	Ethene ug/L	Methane ug/L
MW4	10/30/12	0.380	466	<0.10	--	--	--	--	--	0.0441	<0.002	12.0	<5.00	9.00	59.1	<3.0	<2.0	103
	03/25/13	1.01	461	<0.10	--	--	--	--	--	<0.001	<0.002	<5.0	<5.00	4.10	57.8	<3.0	<2.0	<1.0
	06/26/13	<0.007	7.19	5.70	0.0203J	15.2	309	0.0286	0.0124	--	--	2680	3190	620	175.0	<3.0	<2.0	130
	09/27/13	<0.007	4100	64.8	131	20.5	182	<0.004	<0.002	--	--	--	--	1080	155.0	<3.0	<2.0	2820
	12/05/13	<0.007	0.360J	41.8	15.4	9.36	203	<0.004	<0.002	--	--	--	--	623	122.0	<3.0	<2.0	6650
	03/14/14	0.0700J	2.19	26.2	11.2	5.83	191	<0.004	0.0293	0.0272	<0.0025	--	--	420	148.0	<3.0	<2.0	7930
	10/16/14	0.0500J	0.380J	29.6	<0.01	4.37	247	<0.004	<0.003	--	--	--	--	230	123.0	<3.0	<2.0	5090
	03/10/15	<0.100	<1.00	2.3	0.219	3.93	258	0.0055J	0.0108	0.0327	<0.0025	--	--	280	81.5	<3.0	<2.0	3900
	05/21/15	<0.100	3.71	0.200	3.17	4.54	206	<0.010	<0.010	--	--	227	144	260	100.0	<3.0	<2.0	7370
	09/25/15	<0.100	2.65	0.640	0.0688	4.86	263	<0.010	<0.010	--	--	--	--	82.0	183.0	<3.0	<2.0	15200
	01/06/16	0.100	3.81	<0.10	0.354	2.09	111	<0.010	<0.010	--	--	--	--	27.0	48.1	<3.0	<2.0	3130
	03/24/16	0.200	0.480J	3.30	0.0408J	3.06		<0.004		0.0591	<0.0025	--	--	28.0	125.0	<3.0	<2.0	5960
	05/19/16	0.180	<0.070	1.19	0.0503	3.36	178	<0.004	0.0153	--	--	117	11.1	21.0	137.0	<3.0	<2.0	5860
	09/21/16	0.250	0.480J	2.55	0.291	2.81	231	<0.004	<0.002	--	--	--	--	20.0	122.0	<3.0	<2.0	5520
	11/16/16	0.280	0.860J	0.73	0.0181J	2.77	222	<0.004	0.0224	--	--	--	--	21.0	97.3	<3.0	<2.0	4530
	03/28/17	0.24	1.00	0.65	0.128	3.14	164	<0.004	0.0136	0.105	<0.0020	--	--	36	108.0	<3.0	<2.0	6520
	05/30/17	0.20	1.61	0.47	0.367	2.82	168	<0.004	0.0146	--	--	157	10.2	20	130.0	<3.0	<2.0	7300
MW5	10/30/12	<0.10	476	<0.10	--	--	--	--	--	0.154	<0.002	17.0	<5.00	3.00	46.9	<3.0	<2.0	10.9
	03/25/13	0.440	225	<0.10	--	--	--	--	--	<0.001	<0.002	15.0	<5.00	5.70	29.8	<3.0	<2.0	<1.0
	06/26/13	<0.007	149	<0.10	0.0583	6.67	169	<0.004	0.0196	--	--	227	146	75.7	89.1	<3.0	<2.0	1740
	09/27/13	0.0600J	64.4	0.170	0.307	2.16	211	0.0090J	0.037	0.133	0.0052	--	--	32.1	59.1	<3.0	<2.0	35200
	12/05/13	<0.007	136	0.500	<0.01	4.56	169	<0.004	0.0194	--	--	--	--	7.12	98.4	<3.0	<2.0	6380
	03/14/14	0.0700J	169	0.210	<0.01	2.99	143	0.0137	0.0166	0.142	<0.0025	--	--	60.0	74.3	<3.0	9.00	3400
	10/16/14	0.0600J	270	<0.01	0.0129J	2.11	249	<0.004	0.0153	--	--	--	--	100	92.4	<3.0	11.2	3940
	03/10/15	<0.100	260	<0.01	<0.01	2.32	152	<0.004	0.0107	0.122	<0.0025	--	--	67.0	31.1	<3.0	8.76	283
	05/21/15	<0.100	203	<0.01	<0.050	3.57	162	<0.010	<0.010	--	--	25.0	19.1	86	88.0	<3.0	<2.0	7010
	09/25/15	<0.100	265	<0.01	<0.050	4.14	231	<0.010	<0.010	0.298	<0.005	--	--	8.30	168.0	<3.0	<2.0	13400
	03/24/16	<0.007	76.5	2.84	0.477	2.58		<0.004		0.110	<0.0025	--	--	4.40	45.3	<3.0	<2.0	3860
	05/19/16	<0.007	91.5	1.09	0.0172J	3.20	73.4	<0.004	<0.010	--	--	32.0	<1.00	4.50	62.8	<3.0	<2.0	5680
	09/21/16	0.0900J	124	0.310	<0.01	2.92	122	<0.004	<0.002	0.164	<0.0025	--	--	5.10	79.0	<3.0	<2.0	4540
	11/16/16	<0.007	156	3.32	0.0127J	4.53	137	<0.004	<0.002	--	--	--	--	6.00	82.1	<3.0	<2.0	4890
	03/28/17	0.14	47.8	0.06	0.0274	2.97	62.0	<0.004	0.0104	0.115	<0.0020	--	--	5.9	50.8	<3.0	<2.0	2480
	05/30/17	0.05J	234	1.94	4.22	5.54	144	<0.004	0.0102	--	--	50.0	4.57J	8.3	111.0	<3.0	<2.0	3390
	09/07/17	--	270	1.38	8.03	4.88	215	--	0.0300	0.361	<0.0020	--	--	7.3	80.5	<3.0	<2.0	1680
	12/19/17	--	318	2.39	--	--	--	--	--	--	--	--	--	6.0	91.7	<3.0	<2.0	3170
	03/26/18	--	90.0	<0.01	<0.01	1.87	86.4	--	0.0103	0.0940	<0.0020	--	--	4.6	55.6	<3.0	<2.0	1710
	06/14/18	--	365	<0.01	--	--	--	--	--	--	--	--	--	5.1	62.2	<3.0	<2.0	3400
	08/27/18	--	390	<0.01	10.4	4.11	330	--	0.0378	0.386	<0.0020	--	--	6.2	85.2	<3.0	<2.0	4070
	01/29/19	--	90.0	--	7.20	2.20	117	--	0.0227	--	--	--	--	5.6	--	--	--	--
	12/03/19	--	217	--	6.32	2.03	202	--	0.0392	0.180	0.0111	--	--	5.13	--	--	--	--
	12/16/20	--	440	--	11.5	4.93	352	--	0.0243	--	--	--	--	7.79	--	--	--	--
	12/06/21	--	480	--	12.5	4.89	514	--	0.0222	--	--	--	--	7.13	--	--	--	--
	06/22/22	--	580	--	0.39	--	--	--	--	--	--	--	--	12	--	--	--	--

TABLE 4
Groundwater Analytical Results (Inorganic Analytes, Dissolved Gases)
839, 859-861, and 869-879 Ward Drive
Goleta, California

WELL ID	DATE	NO_3 (N) [1]	SO_4 [1]	Fe2+ [2]	Fe [3]	Mn [3]	Na [3]	Se [3]	As [3]	Ba [3]	Pb [3]	COD [4]	BOD [5]	TOC [6]	Dissolved Gases [7]			
		mg/L	mg/L	mg/L	mg/L	mg/L	mg/L	mg/L	mg/L	mg/L	mg/L	mg/L	mg/L	mg/L	CO_2 mg/L	Ethane ug/L	Ethene ug/L	Methane ug/L
MW8S	10/30/12	0.160	472	<0.10	--	--	--	--	--	0.0427	<0.002	25.0	<5.00	15.9	79.5	<3.0	<2.0	<1.0
	03/25/13	<0.007	404	<0.10	--	--	--	--	--	<0.001	<0.002	29.0	<5.00	11.2	87.8	<3.0	<2.0	<1.0
	06/26/13	<0.007	108	<0.10	0.279	5.83	288	0.0127	0.0306	--	--	409	444	116	109.0	<3.0	<2.0	21.2
	09/27/13	<0.007	16.0	0.130	0.0595	7.00	294	0.0162	0.0081J	0.0879	<0.0025	--	--	132	125.0	<3.0	21.7	1590
	12/05/13	<0.007	121	0.760	<0.01	2.84	288	<0.004	<0.002	--	--	--	--	9.77	107.0	<3.0	<2.0	4730
	03/14/14	0.0500J	320	4.10	<0.01	6.67	213	0.0116	0.0041J	0.0647	0.0033J	--	--	92.0	138.0	<3.0	<2.0	5300
	10/16/14	<0.007	205	1.81	0.0131J	5.92	295	0.0105	0.0108	--	--	--	--	120	134.0	<3.0	<2.0	6850
	03/10/15	<0.100	330	1.31	<0.01	5.21	290	<0.004	0.0106	0.0523	<0.0025	--	--	94.0	95.2	<3.0	<2.0	4980
	05/21/15	<0.100	318	0.890	<0.050	6.49	246	<0.010	<0.010	--	--	37.0	<5.00	130	125.0	<3.0	<2.0	7790
	09/25/15	<0.100	313	1.83	<0.050	4.92	314	<0.010	<0.010	0.133	<0.005	--	--	9.90	185.0	<3.0	<2.0	12500
	01/06/16	<0.100	225	<0.10	2.98	4.00	282	0.0055J	0.0171	--	--	--	--	9.00	111.0	<3.0	<2.0	4090
	03/24/16	0.0600J	353	2.57	0.0157J	4.43		<0.004		0.125	<0.0025	--	--	10.0	112.0	<3.0	<2.0	5000
	05/19/16	<0.007	408	1.55	0.0172J	5.30	262	<0.004	0.0032J	--	--	44.0	<1.00	11.0	123.0	<3.0	<2.0	5450
	09/20/16	0.0600J	174	0.0200J	0.0217J	3.33	289	<0.004	0.0133	0.175	<0.0025	--	--	10.0	103.0	<3.0	<2.0	4290
	11/16/16	0.0500J	203	1.16	0.0433J	2.92	277	<0.004	0.0044J	--	--	--	--	11.0	95.7	<3.0	<2.0	5160
	03/28/17	0.0080	269	0.19	0.0968	3.98	219	<0.004	0.0080	0.128	<0.0020	--	--	15	100.0	<3.0	<2.0	4090
	05/30/17	<0.007	181	1.76	2.92	4.04	222	<0.004	0.0061J	--	--	94.0	6.39	17	121.0	<3.0	<2.0	6460
	09/07/17	--	210	0.75	--	--	--	--	--	--	--	--	--	12	91.0	<3.0	<2.0	3910
	12/19/17	--	0.40J	10.6	--	--	--	--	--	--	--	--	--	1100	106.0	<3.0	<2.0	5780
	03/26/18	--	0.34J	11.8	1.93	2.43	506	--	0.0061J	0.0537	<0.0020	--	--	350	175.0	<3.0	<2.0	6050
	06/14/18	--	0.45J	<0.01	--	--	--	--	--	--	--	--	--	88	100.0	<3.0	<2.0	5830
	08/27/18	--	<0.18	0.95	--	--	--	--	--	--	--	--	--	190	135.0	<3.0	<2.0	4570
	01/29/19	--	0.61J	--	--	--	--	--	--	--	--	--	--	240	--	--	--	--
	12/03/19	--	12.7	--	--	--	--	--	--	--	--	--	--	293	--	--	--	--
	12/16/20	--	4.1	--	--	--	--	--	--	--	--	--	--	108	--	--	--	--
	12/06/21	--	7.0J	--	--	--	--	--	--	--	--	--	--	65.7	--	--	--	--
MW10S	12/03/19	--	--	--	1.24	2.50	554	--	0.0064J	0.0744	<0.0020	--	--	--	--	--	--	--
	12/16/20	--	--	--	5.12	0.915	663	--	0.101	--	--	--	--	--	--	--	--	--
	12/06/21	--	--	--	3.05	1.230	817	--	0.0453	--	--	--	--	--	--	--	--	--

TABLE 4
Groundwater Analytical Results (Inorganic Analytes, Dissolved Gases)
839, 859-861, and 869-879 Ward Drive
Goleta, California

WELL ID	DATE	NO_3 (N) [1] mg/L	SO_4 [1] mg/L	Fe2+ [2] mg/L	Fe [3] mg/L	Mn [3] mg/L	Na [3] mg/L	Se [3] mg/L	As [3] mg/L	Ba [3] mg/L	Pb [3] mg/L	COD [4] mg/L	BOD [5] mg/L	TOC [6] mg/L	Dissolved Gases [7]			
															CO_2 mg/L	Ethane ug/L	Ethene ug/L	Methane ug/L
MW11S	10/30/12	<0.10	846	<0.10	--	--	--	--	--	0.105	<0.002	74.0	<5.00	7.20	89.8	<3.0	<2.0	126
	03/25/13	<0.007	802	<0.10	--	--	--	--	--	<0.001	<0.002	74.0	<5.00	11.1	103.0	<3.0	<2.0	<1.0
	06/26/13	<0.007	509	2.28	0.0269J	5.69	636	0.0137	0.0168	--	--	268	136	82.8	139.0	<3.0	<2.0	171
	09/27/13	0.0600J	20.5	<0.10	0.0106J	2.75	627	<0.004	0.04	0.013	<0.0025	--	--	229	107.0	<3.0	<2.0	5810
	12/05/13	<0.007	154	0.0600J	0.0449J	0.951	566	<0.004	0.0345	--	--	--	--	36.4	94.9	<3.0	<2.0	7300
	03/14/14	0.0400J	240	<0.10	0.0175J	3.38	527	<0.004	0.0421	0.137	<0.0025	--	--	150	103.0	<3.0	<2.0	7150
	10/16/14	<0.007	659	0.0800J	<0.01	3.54	733	0.0088J	0.0146	--	--	--	--	98.0	104.0	<3.0	<2.0	5780
	03/10/15	<0.100	590	<0.01	--	2.75	609	0.0042J	<0.002	0.160	<0.0025	--	--	100	80.9	<3.0	<2.0	4800
	05/21/15	<0.100	599	<0.01	<0.050	3.10	576	0.0109	<0.010	--	--	83.0	<5.00	130	90.5	<3.0	<2.0	6740
	09/25/15	<0.100	570	<0.01	<0.050	2.89	686	<0.010	<0.010	0.306	<0.005	--	--	11.0	15.2	<3.0	<2.0	10900
	01/07/16	<0.100	568	<0.10	0.916	3.71	613	<0.010	<0.010	--	--	--	--	9.80	113.0	<3.0	<2.0	4790
	03/24/16	<0.007	659	<0.01	0.0158J	3.90		<0.004		0.245	<0.0025	--	--	14.0	133.0	<3.0	<2.0	4420
	05/19/16	<0.007	674	<0.0100	0.0306J	4.67	607	<0.004	<0.002	--	--	68.0	<1.00	12.0	158.0	<3.0	<2.0	6370
	09/20/16	<0.007	681	<0.0100	0.0146J	4.21	606	<0.004	<0.002	0.221	<0.0025	--	--	12.0	128.0	<3.0	<2.0	4040
	11/16/16	<0.007	741	0.980	0.0184J	4.77	678	<0.004	<0.002	--	--	--	--	12.0	99.6	<3.0	<2.0	4260
	03/28/17	0.10	472	0.08	0.0306	4.24	566	<0.004	0.0049	0.221	<0.0025	--	--	24	120.0	<3.0	<2.0	5020
	05/30/17	<0.007	755	0.030	0.0248	4.39	538	<0.004	<0.002	--	--	93.0	4.04J	17	131.0	<3.0	<2.0	4960
	09/07/17	--	650	<0.01	2.47	4.33	564	--	<0.002	0.270	<0.0020	--	--	13	86.4	<3.0	<2.0	2460
	12/19/17	--	852	<0.01	0.0190J	4.80	496	--	<0.003	0.189	<0.0020	--	--	11	107.0	<3.0	<2.0	4400
	03/27/18	--	1110	1.04	0.219	5.43	610	--	<0.002	0.138	<0.0020	--	--	15	176.0	<3.0	<2.0	4360
	06/14/18	--	1250	<0.01	20.8	6.59	715	--	0.00245	0.212	0.000328J Lead 0.000970J Chromium	--	--	11	99.3	<3.0	<2.0	1990
	08/27/18	--	1400	1.87	28.6	7.68	984	--	<0.002	0.129	<0.0020	--	--	11	141.0	<3.0	<2.0	2050
	01/29/19	--	1680	--	16.5	6.96	948	--	<0.003	--	<0.001 Chromium	--	--	12	--	--	--	--
	05/14/19	--	1730	--	--	--	--	--	--	--	--	--	--	9.6	--	--	--	--
	12/03/19	--	1680	--	20.1	6.60	970	--	<0.003	0.0942	<0.00100 Chromium 0.0047J Lead	--	--	17.0	--	--	--	--
	04/22/20	--	1310	--	--	--	--	--	--	--	--	--	--	16.3	--	--	--	--
	12/16/20	--	1200	--	14.0	5.84	707	--	<0.003	--	--	--	--	16.0	--	--	--	--
	06/02/21	--	1300	--	--	--	--	--	--	--	--	--	--	14.0	--	--	--	--
	12/06/21	--	1100	--	14.8	6.77	919	--	<0.003	--	--	--	--	14.0	--	--	--	--
	06/22/22	--	680	--	97.0	--	--	--	--	--	--	--	--	1000	--	--	--	--

TABLE 4
Groundwater Analytical Results (Inorganic Analytes, Dissolved Gases)
839, 859-861, and 869-879 Ward Drive
Goleta, California

WELL ID	DATE	NO_3 (N) [1] mg/L	SO_4 [1] mg/L	Fe2+ [2] mg/L	Fe [3] mg/L	Mn [3] mg/L	Na [3] mg/L	Se [3] mg/L	As [3] mg/L	Ba [3] mg/L	Pb [3] mg/L	COD [4] mg/L	BOD [5] mg/L	TOC [6] mg/L	Dissolved Gases [7]			
															CO_2 mg/L	Ethane ug/L	Ethene ug/L	Methane ug/L
MW13S	10/30/12	<0.10	162	<0.10	--	--	--	--	--	0.0778	<0.002	15.0	<5.00	7.00	24.8	<3.0	<2.0	18.5
	03/25/13	0.160	117	<0.10	--	--	--	--	--	<0.001	<0.002	26.0	<5.00	4.40	18.8	<3.0	<2.0	<1.0
	06/26/13	<0.007	167	<0.10	<0.001	1.05	75.3	<0.004	<0.002	--	--	36.0	<5.00	6.67	17.0	<3.0	<2.0	3.38
	09/27/13	<0.007	197	<0.10	<0.01	0.0907	106	0.0094J	<0.002	0.0768	0.0044J	--	--	13.90	43.4	<3.0	<2.0	2.66
	12/05/13	0.0700J	215	0.0500J	<0.01	1.05	111	<0.004	<0.002	--	--	--	--	5.41	41.2	<3.0	<2.0	1.00
	03/14/14	0.0900J	239	<0.10	<0.01	0.144	107	0.0086J	<0.002	0.103	<0.0025	--	--	46.0	32.9	<3.0	<2.0	5.70
	10/16/14	<0.007	221	<0.01	<0.01	0.504	232	<0.004	<0.003	--	--	--	--	49.0	70.5	<3.0	<2.0	15.1
	03/10/15	<0.100	210	<0.01	--	0.922	136	<0.004	0.0046J	0.0827	<0.0025	--	--	55.0	35.0	<3.0	<2.0	14.3
	05/21/15	<0.100	184	<0.01	<0.050	1.47	158	<0.010	<0.010	--	--	28.0	<5.00	69.0	46.0	<3.0	<2.0	53.3
	09/25/15	<0.100	172	<0.01	<0.050	0.893	113	<0.010	<0.010	0.0966	<0.005	--	--	3.90	134.0	<3.0	<2.0	211
	03/24/16	<0.007	279	<0.01	<0.0100	0.401		<0.004		0.104	<0.0025	--	--	3.50	52.6	<3.0	<2.0	<1.0
	05/19/16	<0.007	214	<0.0100	<0.0100	0.790	109	<0.004	<0.002	--	--	26.0	<1.00	2.40	60.3	<3.0	<2.0	24
	09/21/16	<0.007	176	<0.0100	<0.0100	0.758	108	<0.004	<0.002	0.0769	<0.0025	--	--	2.90	46.9	<3.0	<2.0	17.0
	11/16/16	<0.007	193	<0.0100	<0.0100	1.06	123	<0.004	<0.002	--	--	--	--	2.80	51.8	<3.0	<2.0	60.1
	03/28/17	0.1	284	<0.0100	<0.0100	1.04	109	<0.004	<0.002	0.131	<0.0020	--	--	3.7	35.5	<3.0	<2.0	<1.0
	05/30/17	<0.007	295	<0.0100	0.0249	0.93	132	<0.004	<0.002	--	--	44.0	<1.0	4.6	50.8	<3.0	<2.0	<1.0
	09/07/17	--	270	<0.0100	--	--	--	--	--	--	--	--	--	3.7	46.4	<3.0	<2.0	<1.0
	12/19/17	--	259	<0.0100	--	--	--	--	--	--	--	--	--	3.1	50.9	<3.0	<2.0	18.5
	03/26/18	--	393	6.00	1.50	7.25	967	--	0.006	0.0835	<0.0020	--	--	3600	115.0	<3.0	<2.0	361
	06/14/18	--	12.8	108	--	--	--	--	--	--	--	--	--	2400	123.0	<3.0	<2.0	611
	08/27/18	--	1.4	21	--	--	--	--	--	--	--	--	--	2000	145.0	<3.0	<2.0	4440
	01/29/19	--	114	--	7.74	2.16	713	--	0.0441	--	--	--	--	400	--	--	--	--
	05/14/19	--	81.4	--	--	--	--	--	--	--	--	--	--	190	--	--	--	--
	12/03/19	--	144	--	15.7	1.68	306	--	0.0236	0.0803	<0.0020	--	--	152	--	--	--	--
	04/22/20	--	1.65	--	--	--	--	--	--	--	--	--	--	139	--	--	--	--
	12/16/20	--	<2.0	--	38.0	4.39	372	--	0.0567	--	--	--	--	118	--	--	--	--
	06/02/21	--	0.48J	--	--	--	--	--	--	--	--	--	--	84.7	--	--	--	--
	12/06/21	--	4.2	--	36.6	2.8	402	--	0.0748	--	--	--	--	50.0	--	--	--	--
MW14S	12/03/19	--	--	--	0.0234J	0.659	203	--	<0.0030	0.0868	<0.0020	--	--	--	--	--	--	--
	12/16/20	--	--	--	0.0134J	0.539	132	--	<0.0030	--	--	--	--	--	--	--	--	--
	12/06/21	--	--	--	0.0134J	0.676	256	--	<0.0030	--	--	--	--	--	--	--	--	--

TABLE 4
Groundwater Analytical Results (Inorganic Analytes, Dissolved Gases)
839, 859-861, and 869-879 Ward Drive
Goleta, California

WELL ID	DATE	NO_3 (N) [1] mg/L	SO_4 [1] mg/L	Fe2+ [2] mg/L	Fe [3] mg/L	Mn [3] mg/L	Na [3] mg/L	Se [3] mg/L	As [3] mg/L	Ba [3] mg/L	Pb [3] mg/L	COD [4] mg/L	BOD [5] mg/L	TOC [6] mg/L	Dissolved Gases [7]			
															CO_2 mg/L	Ethane ug/L	Ethene ug/L	Methane ug/L
MW18S	10/30/12	<0.10	667	<0.10	--	--	--	--	--	0.0680	<0.002	75.0	<5.00	9.10	89.4	<3.0	<2.0	70.4
	03/26/13	<0.007	631	<0.10	--	--	--	--	--	<0.001	<0.002	90.0	<5.00	16.5	110.0	<3.0	<2.0	<1.0
	06/26/13	<0.007	678	<0.10	<0.001	2.37	542	0.0087J	0.0043J	--	--	103	5.82	22.0	91.7	<3.0	<2.0	116
	09/27/13	0.0600J	580	<0.10	<0.01	2.87	628	0.0162	<0.002	0.0581	0.0068	--	--	23.6	97.8	<3.0	<2.0	179
	12/05/13	<0.007	586	<0.10	<0.01	3.36	711	<0.004	0.0049J	--	--	--	--	9.91	95.9	<3.0	<2.0	231
	03/14/14	<0.007	516	0.34	0.0141J	3.22	542	<0.004	<0.002	0.0636	<0.0025	--	--	91.0	132.0	<3.0	<2.0	638
	10/16/14	<0.007	660	<0.01	<0.01	3.05	726	0.0117	0.016	--	--	--	--	81.0	114.0	<3.0	<2.0	510
	03/10/15	<0.100	640	<0.01	--	3.16	773	<0.004	0.0067J	0.0381	<0.0025	--	--	93.0	80.0	<3.0	<2.0	1240
	05/21/15	<0.100	680	<0.01	<0.050	3.86	761	<0.010	<0.010	--	--	91.0	<5.00	120	162.0	<3.0	<2.0	1910
	09/25/15	<0.100	689	<0.01	<0.050	2.87	912	<0.010	0.0224	0.091	<0.005	--	--	19.0	150.0	<3.0	<2.0	618
	01/06/16	<0.100	660	<0.10	0.378	3.50	732	<0.010	0.0071J	--	--	--	--	10.0	139.0	<3.0	<2.0	844
	03/24/16	0.0600J	705	0.480	0.0130J	3.26		<0.004		0.0580	<0.0025	--	--	11.0	168.0	<3.0	<2.0	1300
	05/19/16	<0.007	717	0.82	0.0146J	4.45	855	<0.004	0.0045J	--	--	90.0	<1.00	9.80	176.0	<3.0	<2.0	1220
	09/21/16	<0.007	656	0.490	0.0910	3.50	741	<0.004	<0.002	0.0396	<0.0025	--	--	9.70	129.0	<3.0	<2.0	1200
	11/16/16	<0.007	690	1.210	0.0130J	3.62	759	<0.004	<0.002	--	--	--	--	9.60	106.0	<3.0	<2.0	1200
	03/28/17	0.14	661	<0.01	0.0696	3.88	980	<0.004	0.0066	0.0667	<0.0020	--	--	14	139.0	<3.0	<2.0	2970
	05/30/17	<0.007	612	0.13	0.0546	3.87	966	<0.004	0.0054J	--	--	112	1.40J	13	146.0	<3.0	<2.0	4480
	09/07/17	--	530	<0.0100	--	--	--	--	--	--	--	--	--	9.5	134.0	<3.0	<2.0	2570
	12/19/17	--	582	<0.0100	--	--	--	--	--	--	--	--	--	8.1	110.0	<3.0	<2.0	2290
	03/27/18	--	433	0.83	0.226	2.91	621	--	0.0061J	0.0674	<0.0020	--	--	11	179.0	<3.0	<2.0	3080
	06/14/18	--	601	<0.01	--	--	--	--	--	--	--	--	--	15	96.8	<3.0	<2.0	3380
	08/27/18	--	350	<0.01	--	--	--	--	--	--	--	--	--	11	125.0	<3.0	<2.0	5200
	01/30/19	--	370	--	6.02	3.92	1070	--	0.0157	--	--	--	--	19	--	--	--	--
	12/03/19	--	440	--	10.0	3.71	1040	--	0.0214	0.183	<0.0020	--	--	17.3	--	--	--	--
	12/16/20	--	500	--	12.6	3.11	836	--	0.0352	--	--	--	--	18.2	--	--	--	--
	12/06/21	--	540	--	14.7	3.58	994	--	0.0400	--	--	--	--	12.0	--	--	--	--
	06/22/22	--	550	--	1.10	--	--	--	--	--	--	--	--	15	--	--	--	--
MW20S	12/03/19	--	--	--	0.428	1.80	800	--	<0.0030	0.0591	0.0344 Chromium 0.0039J Lead		--	--	--	--	--	--
	12/16/20	--	--	--	0.841	3.03	684	--	<0.0030	--	<0.00100 Chromium		--	--	--	--	--	--
	12/06/21	--	--	--	0.0782	5.46	996	--	<0.0030	--	<0.00100 Chromium		--	--	--	--	--	--
MW21S	12/03/19	--	--	--	9.15	4.06	1450	--	0.0499	0.0907	0.00617J Chromium 0.0037J Lead		--	--	--	--	--	--
	12/16/20	--	--	--	9.72	3.25	953	--	0.0512	--	0.00763J Chromium		--	--	--	--	--	--
	12/06/21	--	--	--	4.22	3.64	1520	--	0.0291	--	0.00121J Chromium		--	--	--	--	--	--

TABLE 4
Groundwater Analytical Results (Inorganic Analytes, Dissolved Gases)
839, 859-861, and 869-879 Ward Drive
Goleta, California

WELL ID	DATE	NO_3 (N) [1]	SO_4 [1]	Fe2+ [2]	Fe [3]	Mn [3]	Na [3]	Se [3]	As [3]	Ba [3]	Pb [3]	COD [4]	BOD [5]	TOC [6]	Dissolved Gases [7]			
		mg/L	mg/L	mg/L	mg/L	mg/L	mg/L	mg/L	mg/L	mg/L	mg/L	mg/L	mg/L	mg/L	CO_2 mg/L	Ethane ug/L	Ethene ug/L	Methane ug/L
MW22S	03/26/13	<0.007	226	<0.10	--	--	--	--	--	<0.001	<0.002	45.0	<5.00	9.80	46.9	<3.0	<2.0	<1.0
	06/26/13	0.0800J	8.86	12.2	8.36	16.0	650	0.0150	0.0110	--	--	5360	5260	1890	179.0	<3.0	18.4	120
	09/27/13	<0.007	2.95	51.0	60.8	16.0	660	<0.004	0.0061J	0.410	<0.0025	--	--	2860	169.0	<3.0	136	557
	12/05/13	<0.007	0.740J	83.5	159	27.7	663	<0.004	<0.002			--	--	2270	150.0	<3.0	<2.0	477
	03/14/14	0.0400J	2.11	86.5	114	17.0	446	<0.004	0.0088J	0.394	<0.0025	--	--	2200	223.0	<3.0	1270	2850
	10/16/14	<0.007	1.56	88.0	189	19.1	549	<0.004	0.0689	--	--	--	--	1700	152.0	4.55	1750	1930
	03/10/15	<0.200	<2.00	56.0	22.4	4.63	750	<0.004	0.181	0.144	0.0024J	--	--	810	121.0	16.3	432	3280
	05/21/15	<0.100	1.84	59.8	195	19.3	473	<0.010	0.145	--	--	4740	3900	2300	159.0	7.94	1100	2880
	09/25/15	<0.100	1.01	14.2	2.15	4.37	690	<0.010	0.301	0.175	<0.005	--	--	540	198.0	<3.0	958	12000
	01/06/16	<0.100	0.470J	5.30	18.1	4.02	565	0.0057J	0.648	--	--	--	--	480	139.0	<3.0	448	3980
	03/24/16	<0.007	0.340J	1.15	5.50	4.07		<0.004		0.195	<0.0025	--	--	580	174.0	<3.0	640	6150
	05/19/16	<0.007	<0.070	1.03	0.277	3.59	667	0.0084J	0.410	--	--	811	222	200	280.0	<3.0	448	5200
	09/20/16	0.0600J	0.240J	0.360	4.45	3.98	529	<0.004	0.909	0.34	<0.0025	--	--	190	128.0	<3.0	<2.0	5340
	11/16/16	<0.007	0.380J	0.820	0.0900	3.82	639	<0.004	1.12	--	--	--	--	160	107.0	<3.0	<2.0	4980
	03/28/17	0.16	0.33	0.04	1.57	3.27	436	<0.004	0.68	0.298	<0.0020	--	--	140	141.0	<3.0	<2.0	7420
	05/30/17	0.03J	0.47	0.21	3.95	2.71	456	<0.004	0.121	--	--	237	102	57	136.0	<3.0	<2.0	7240
	09/07/17	--	1.2	5.88	--	--	--	--	--	--	--	--	--	72	127.0	<3.0	<2.0	4630
	12/19/17	--	23.3	6.55	--	--	--	--	--	--	--	--	--	2300	126.0	<3.0	<2.0	4970
	03/27/18	--	0.66J	2.30	1.91	0.753	766	--	0.561	0.0054	<0.0020	--	--	700	166.0	<3.0	<2.0	6680
	06/14/18	--	0.73J	<0.01	--	--	--	--	--	--	--	--	--	230	99.6	<3.0	<2.0	4660
	08/27/18	--	<1.8	<0.01	25.9	2.34	923	--	0.634	0.421	<0.0020	--	--	160	122.0	<3.0	<2.0	5600
	01/30/19	--	4.56	--	35.4	2.54	855	--	0.878	--	--	--	--	160	--	--	--	--
	05/14/19	--	2.81	--	--	--	--	--	--	--	--	--	--	72	--	--	--	--
	12/03/19	--	0.46J	--	20.9	2.63	691	--	0.0673	0.307	0.0033J	--	--	61.5	--	--	--	--
	04/22/20	--	239	--	--	--	--	--	--	--	--	--	--	46.0	--	--	--	--
	12/16/20	--	<2.0	--	16.4	3.00	447	--	0.0355	--	--	--	--	44.2	--	--	--	--
	06/02/21	--	440	--	--	--	--	--	--	--	--	--	--	215	--	--	--	--
	12/06/21	--	87	--	5.1	2.50	691	--	0.0047J	--	--	--	--	37.4	--	--	--	--

TABLE 4
Groundwater Analytical Results (Inorganic Analytes, Dissolved Gases)
839, 859-861, and 869-879 Ward Drive
Goleta, California

WELL ID	DATE	NO_3 (N) [1] mg/L	SO_4 [1] mg/L	Fe2+ [2] mg/L	Fe [3] mg/L	Mn [3] mg/L	Na [3] mg/L	Se [3] mg/L	As [3] mg/L	Ba [3] mg/L	Pb [3] mg/L	COD [4] mg/L	BOD [5] mg/L	TOC [6] mg/L	Dissolved Gases [7]			
															CO_2 mg/L	Ethane ug/L	Ethene ug/L	Methane ug/L
Middle Zone Wells																		
MW8M	10/30/12	<0.10	683	<0.10	--	--	--	--	--	0.300	<0.002	34.0	<5.00	9.00	165.0	<3.0	<2.0	18.5
	03/25/13	<0.007	648	<0.10	--	--	--	--	--	0.206	<0.002	20.0	<5.00	5.40	17.6	<3.0	<2.0	<1.0
	06/26/13	0.670	675	<0.10	<0.001	0.510	224	0.0109	<0.002	--	--	42.0	5.95	6.92	20.0	<3.0	<2.0	13.4
	09/27/13	<0.007	663	<0.10	0.0509	0.613	237	0.0141	<0.002	0.289	<0.0025	--	--	36.7	20.1	<3.0	<2.0	7.95
	12/05/13	0.0600J	603	0.0400J	0.0115J	0.632	244	<0.004	<0.002	--	--	--	--	5.48	21.4	<3.0	<2.0	13.4
	03/14/14	0.390	592	<0.10	<0.01	0.329	196	0.0126	<0.002	0.299	<0.0025	--	--	53.0	19.1	<3.0	<2.0	<1.0
	10/16/14	0.0400J	648	<0.01	<0.01	2.10	278	<0.004	0.0181	--	--	--	--	52.0	28.0	<3.0	<2.0	1120
	03/10/15	<0.100	640	<0.01	<0.01	0.20	228	<0.004	<0.002	0.236	<0.0025	--	--	57.0	16.4	<3.0	<2.0	<1.0
	05/21/15	<0.100	692	<0.01	<0.050	0.707	219	<0.010	<0.010	--	--	28.0	<5.00	80.0	14.8	<3.0	<2.0	1150
	09/25/15	<0.100	693	<0.01	<0.050	1.01	283	<0.010	<0.010	0.126	<0.005	--	--	5.40	42.5	<3.0	5.46	10000
	01/06/16	0.0200J	668	<0.10	0.0105J	1.12	246	<0.010	0.0075J	--	--	--	--	4.10	19.2	<3.0	5.46	3040
	03/24/16	0.0600J	669	<0.01	<0.0100	0.883		<0.004		0.100	<0.0025	--	--	4.30	22.0	<3.0	<2.0	2620
	05/19/16	<0.007	666	<0.0100	0.0284J	1.05	234	<0.004	<0.002	--	--	18.0	<1.00	4.10	23.2	<3.0	5.46	4960
	09/20/16	<0.007	648	<0.0100	<0.0100	0.89	218	<0.004	<0.002	0.0695	<0.0025	--	--	4.30	16.1	<3.0	176	4470
	11/16/16	<0.007	697	0.0200J	<0.0100	1.13	259	<0.004	0.0069J	--	--	--	--	4.60	15.7	<3.0	196	5160
	03/28/17	0.47	699	<0.01	<0.0100	1.28	191	<0.004	0.0071	0.111	<0.0020	--	--	5.0	16.4	<3.0	177	6450
	05/30/17	<0.007	741	0.05	<0.0100	1.22	233	<0.004	0.0040J	--	--	54.0	3.79J	5.4	23.8	<3.0	196	6130
	09/07/17	--	650	<0.01	--	--	--	--	--	--	--	--	--	4.9	23.4	<3.0	<2.0	4980
	12/19/17	--	18.3	<0.01	--	--	--	--	--	--	--	--	--	270	100.0	<3.0	<2.0	4090
	03/26/18	--	57.2	<0.01	0.0183	1.02	231	--	<0.002	0.137	<0.0020	--	--	52	152.0	<3.0	<2.0	7200
	06/14/18	--	236	<0.01	--	--	--	--	--	--	--	--	--	9.9	85.8	<3.0	<2.0	6590
	08/27/18	--	260	<0.01	--	--	--	--	--	--	--	--	--	8.6	122.0	<3.0	<2.0	7880
	01/29/19	--	357	--	--	--	--	--	--	--	--	--	--	9.6	--	--	--	--
	12/03/19	--	420	--	--	--	--	--	--	--	--	--	--	7.65	--	--	--	--
	12/16/20	--	460	--	--	--	--	--	--	--	--	--	--	7.07	--	--	--	--
	12/06/21	--	500	--	--	--	--	--	--	--	--	--	--	6.03	--	--	--	--
	06/22/22	--	140	--	<0.030	--	--	--	--	--	--	--	--	190	--	--	--	--
MW10M	12/03/19	--	--	--	0.0373J	<0.0140	487	--	<0.0030	0.160	<0.0020 Lead 0.00577J Chromium		--	--	--	--	--	--
	12/16/20	--	--	--	0.0265J	0.0431	523	--	<0.0030	--	--	--	--	--	--	--	--	--
	12/06/21	--	--	--	0.0166J	0.0269	581	--	<0.0030	--	--	--	--	--	--	--	--	--

TABLE 4
Groundwater Analytical Results (Inorganic Analytes, Dissolved Gases)
839, 859-861, and 869-879 Ward Drive
Goleta, California

WELL ID	DATE	NO_3 (N) [1] mg/L	SO_4 [1] mg/L	Fe2+ [2] mg/L	Fe [3] mg/L	Mn [3] mg/L	Na [3] mg/L	Se [3] mg/L	As [3] mg/L	Ba [3] mg/L	Pb [3] mg/L	COD [4] mg/L	BOD [5] mg/L	TOC [6] mg/L	Dissolved Gases [7]			
															CO_2 mg/L	Ethane ug/L	Ethene ug/L	Methane ug/L
MW11M	10/30/12	<0.10	322	<0.10	--	--	--	--	--	0.382	0.0036J	24.0	<5.00	7.00	25.4	<3.0	<2.0	111
	03/25/13	5.34	366	<0.10	--	--	--	--	--	0.234	<0.002	26.0	<5.00	8.90	17.6	<3.0	<2.0	<1.0
	06/26/13	<0.007	193	<0.10	0.0509	0.745	111	<0.004	<0.002	--	--	1260	289	243	94.1	3.45	<2.0	51.2
	09/27/13	0.0900J	201	0.160	0.0372J	0.742	101	<0.004	<0.002	0.275	<0.0025	--	--	595	396.0	<3.0	<2.0	41.4
	12/05/13	<0.007	60.9	<0.10	0.0220J	0.974	123	<0.004	0.0049J	--	--	--	--	10.9	71.3	<3.0	<2.0	7470
	03/14/14	0.0400J	91.2	<0.10	0.0172J	0.867	103	<0.004	<0.002	0.366	<0.0025	--	--	210	101.0	<3.0	<2.0	8780
	10/16/14	0.0400J	174	0.0700J	0.0175J	0.63	138	0.0078J	<0.003	--	--	--	--	64.0	41.6	<3.0	<2.0	3290
	03/10/15	<0.100	2.50	<0.01	--	0.507	127	<0.004	<0.002	0.344	<0.0025	--	--	75.0	37.5	<3.0	<2.0	943
	05/21/15	<0.100	109	<0.01	0.0558	0.875	122	<0.010	<0.010	--	--	47.0	13.0	86.0	33.2	<3.0	<2.0	990
	09/25/15	<0.100	133	<0.01	<0.050	0.420	139	<0.010	<0.010	0.306	<0.005	--	--	6.20	58.6	<3.0	<2.0	2720
	01/07/16	<0.100	107	<0.10	0.0458J	0.398	117	<0.010	<0.010	--	--	--	--	5.50	22.6	<3.0	<2.0	1010
	03/24/16	<0.007	143	<0.01	0.0323J	0.352		<0.004		0.314	<0.0025	--	--	8.10	23.6	<3.0	<2.0	1340
	05/19/16	<0.007	129	<0.0100	0.0934	0.389	115	<0.004	<0.002	--	--	27.0	<1.00	5.00	26.2	<3.0	<2.0	1130
	09/20/16	<0.007	137	0.0100J	0.0210J	0.339	120	<0.004	<0.002	0.270	<0.0025	--	--	5.40	20.5	<3.0	<2.0	1070
	11/16/16	<0.007	134	0.0400J	0.0190J	0.361	124	<0.004	<0.002	--	--	--	--	5.20	23.5	<3.0	<2.0	1030
	03/28/17	0.08	203	<0.01	0.0273	0.356	114	<0.004	<0.002	0.451	<0.0020	--	--	5.8	21.2	<3.0	<2.0	1270
	05/30/17	<0.007	191	0.03	0.0742	0.320	121	<0.004	<0.002	--	--	55.0	2.37J	6.9	23.7	<3.0	<2.0	1500
	09/07/17	--	160	<0.01	0.304	0.337	155	--	<0.002	0.460	<0.0020	--	--	6.7	17.3	<3.0	<2.0	955
	12/19/17	--	4130	7.35	81.3	4.71	877	--	<0.002	0.0386	<0.0020	--	--	10	124.0	<3.0	<2.0	308
	03/27/18	--	935	4.00	3.49	1.12	342	--	<0.002	0.0061	<0.0020	--	--	8.4	154.0	<3.0	<2.0	615
	06/14/18	--	805	<0.01	8.3	0.854	285	--	0.00375	0.0701	<0.00009 Lead 0.000581J Chromium		--	6.6	41.6	<3.0	<2.0	819
	08/27/18	--	800	<0.01	4.40	0.566	285	--	<0.002	0.130	<0.0020		--	6.7	56.8	<3.0	<2.0	1130
	01/29/19	--	566	--	5.31	0.463	295	--	<0.003	--	<0.00100 Chromium		--	7.9	--	--	--	--
	12/03/19	--	539	--	0.308	0.281	230	--	<0.003	0.404	<0.0020 Lead <0.00100 Chromium		--	7.34	--	--	--	--
	12/16/20	--	470	--	0.238	0.296	202	--	<0.003	--	<0.00100 Chromium		--	7.18	--	--	--	--
	12/06/21	--	470	--	0.473	0.282	248	--	<0.003	--	0.00222J Chromium		--	6.76	--	--	--	--
	06/22/22	--	430	--	72.0	--	--	--	--	--	--	--	--	890	--	--	--	--

TABLE 4
Groundwater Analytical Results (Inorganic Analytes, Dissolved Gases)
839, 859-861, and 869-879 Ward Drive
Goleta, California

WELL ID	DATE	NO_3 (N) [1] mg/L	SO_4 [1] mg/L	Fe2+ [2] mg/L	Fe [3] mg/L	Mn [3] mg/L	Na [3] mg/L	Se [3] mg/L	As [3] mg/L	Ba [3] mg/L	Pb [3] mg/L	COD [4] mg/L	BOD [5] mg/L	TOC [6] mg/L	Dissolved Gases [7]			
															CO_2 mg/L	Ethane ug/L	Ethene ug/L	Methane ug/L
MW13M	10/30/12	<0.10	15.8	<0.10	--	--	--	--	--	0.157	<0.002	19.0	<5.00	3.60	16.3	<3.0	<2.0	281
	03/25/13	<0.007	26.5	<0.10	--	--	--	--	--	0.045	<0.002	21.0	<5.00	6.80	17.2	<3.0	<2.0	<1.0
	06/26/13	<0.007	10.7	<0.10	<0.001	<0.014	86.0	<0.004	<0.002	--	--	49.0	<5.00	8.130	21.500	<3.0	<2.0	113
	09/27/13	0.460	9.49	<0.10	0.0103J	0.0987	93.3	<0.004	<0.002	0.131	<0.0025	--	--	21.3	166.0	<3.0	<2.0	<1.0
	12/05/13	<0.007	10.5	<0.10	0.0170J	0.262	96.3	<0.004	<0.002	--	--	--	--	5.59	19.2	<3.0	<2.0	336
	03/14/14	0.17	17.0	<0.10	0.0170J	0.240	88.5	0.0075J	<0.002	--	<0.0025	--	--	47.0	15.9	<3.0	<2.0	298
	10/16/14	0.18	12.0	<0.01	0.0135J	0.160	343	<0.004	<0.003	--	--	--	--	47.0	25.5	<3.0	<2.0	2.78
	03/10/15	<0.100	<1.00	<0.01	--	0.425	145	0.0075J	<0.002	0.298	<0.0025	--	--	200	17.3	<3.0	349	182
	05/21/15	0.230	5.43	<0.01	<0.050	0.344	126	<0.010	<0.010	--	--	436	19.9	210	30.2	<3.0	<2.0	505
	09/25/15	<0.100	3.64	<0.01	<0.050	0.306	153	<0.010	<0.010	0.304	<0.005	--	--	160	91.7	<3.0	3670	1750
	03/24/16	0.0500J	3.34	0.0200J	0.0247J	0.265		<0.004		0.272	<0.0025	--	--	120	41.7	<3.0	2160	4920
	05/19/16	<0.007	2.64	0.130	0.0183J	0.315	132	<0.004	<0.002	--	--	424	149	140	42.5	<3.0	3670	7180
	09/21/16	<0.007	12.0	0.0900J	0.0328J	0.259	138	<0.004	<0.002	0.209	<0.0025	--	--	21.0	20.1	<3.0	1290	5000
	11/16/16	<0.007	7.52	0.0600J	0.0322J	0.312	155	<0.004	<0.002	--	--	--	--	46.0	35.9	<3.0	151	7770
	03/28/17	0.04	4.14	0.02	0.0326	0.312	117	<0.004	<0.002	0.335	<0.0020	--	--	23	30.0	1250	<2.0	7240
	05/30/17	0.04J	5.63	0.06	0.0274	0.315	138	<0.004	<0.002	--	--	47.0	10.3	11	37.1	<3.0	151	9710
	09/07/17	--	5.9	0.08	--	--	--	--	--	--	--	--	--	4.9	30.2	<3.0	1670	7770
	12/19/17	--	16.4	<0.01	--	--	--	--	--	--	--	--	--	7.4	26.2	<3.0	1590	7590
	03/26/18	--	15.4	<0.01	0.0504	0.30	220	--	<0.002	0.101	<0.0020	--	--	110	32.7	<3.0	1820	4190
	06/14/18	--	1.49	<0.01	--	--	--	--	--	--	--	--	--	210	107.0	<3.0	<2.0	5670
	08/27/18	--	0.23	<0.01	--	--	--	--	--	--	--	--	--	47	127.0	<3.0	<2.0	6610
	01/29/19	--	1.52	--	8.02	1.02	206	--	<0.003	--	--	--	--	22	--	--	--	--
	05/14/19	--	21.7	--	--	--	--	--	--	--	--	--	--	41	--	--	--	--
	12/03/19	--	2.16	--	6.22	0.681	180	--	<0.0030	0.522	<0.0020	--	--	14.5	--	--	--	--
	04/22/20	--	1.58	--	--	--	--	--	--	--	--	--	--	14.2	--	--	--	--
	12/16/20	--	<2.0	--	4.87	0.584	152	--	<0.0030	--	--	--	--	12.0	--	--	--	--
	06/02/21	--	0.32J	--	--	--	--	--	--	--	--	--	--	11.0	--	--	--	--
	12/06/21	--	0.84J	--	5.20	0.615	198	--	<0.0030	--	--	--	--	7.45	--	--	--	--
MW14M	12/03/19	--	--	--	0.423	0.353	123	--	<0.0030	0.0688	<0.0020	--	--	--	--	--	--	--
	12/16/20	--	--	--	0.240	0.309	110	--	<0.0030	--	--	--	--	--	--	--	--	--
	12/06/21	--	--	--	4.950	0.42	129	--	<0.0030	--	--	--	--	--	--	--	--	--
MW17M	06/22/22	--	1.0	--	1.20	--	--	--	--	--	--	--	--	160	--	--	--	--

TABLE 4
Groundwater Analytical Results (Inorganic Analytes, Dissolved Gases)
839, 859-861, and 869-879 Ward Drive
Goleta, California

WELL ID	DATE	NO_3 (N) [1]	SO_4 [1]	Fe2+ [2]	Fe [3]	Mn [3]	Na [3]	Se [3]	As [3]	Ba [3]	Pb [3]	COD [4]	BOD [5]	TOC [6]	Dissolved Gases [7]			
		mg/L	mg/L	mg/L	mg/L	mg/L	mg/L	mg/L	mg/L	mg/L	mg/L	mg/L	mg/L	mg/L	CO_2 mg/L	Ethane ug/L	Ethene ug/L	Methane ug/L
MW18M	10/30/12	<0.10	662	<0.10	--	--	--	--	--	0.436	<0.002	16.0	<5.00	16.1	23.8	<3.0	<2.0	18.2
	03/26/13	<0.007	629	<0.10	--	--	--	--	--	0.321	<0.002	24.0	<5.00	7.70	27.3	<3.0	<2.0	<1.0
	06/26/13	0.0700J	693	<0.10	<0.001	0.805	165	<0.004	<0.002	--	--	49.0	<5.00	7.81	22.3	<3.0	<2.0	19.4
	09/27/13	<0.007	696	<0.10	0.0103J	0.908	179	0.0157	<0.002	--	--	--	--	12.8	26.7	<3.0	<2.0	13.8
	12/05/13	0.0400J	622	0.620	<0.01	1.01	191	<0.004	<0.002	--	--	--	--	6.07	29.8	<3.0	<2.0	19.9
	03/14/14	5.46	576	<0.10	<0.01	0.732	156	<0.004	<0.002	0.37	<0.0025	--	--	50.0	16.0	<3.0	<2.0	<1.0
	10/16/14	2.46	678	<0.01	<0.01	0.853	196	0.0096J	0.0068J	--	--	--	--	50.0	37.9	<3.0	<2.0	11.3
	03/10/15	<0.100	630	<0.01	--	0.752	186	0.0073J	<0.002	0.315	<0.0025	--	--	51.0	12.8	<3.0	<2.0	7.40
	05/21/15	0.940	627	<0.01	<0.050	0.657	222	<0.010	<0.010	--	--	25.0	<5.00	74.0	22.5	<3.0	<2.0	35.9
	09/25/15	0.210	589	<0.01	<0.050	0.663	260	<0.010	<0.010	--	--	--	--	7.20	53.6	<3.0	<2.0	103
	01/06/16	0.270	618	<0.10	0.0130J	0.702	155	<0.010	<0.010	--	--	--	--	6.00	17.1	<3.0	<2.0	34.3
	03/24/16	<0.007	630	0.0300J	<0.0100	0.579		<0.004		0.392	<0.0025	--	--	6.00	22.5	<3.0	12.7	63.4
	05/19/16	0.790	611	<0.0100	0.0432J	0.587	213	<0.004	<0.002	--	--	41.0	<1.00	5.60	22.0	<3.0	<2.0	51.1
	09/21/16	0.180	571	<0.0100	0.0207J	0.608	264	<0.004	<0.002	--	--	--	--	6.20	25.4	<3.0	<2.0	169
	11/16/16	0.180	635	<0.0100	0.0112J	0.626	262	<0.004	<0.002	--	--	--	--	6.60	15.3	<3.0	1500	184
	03/28/17	0.64	599	<0.0100	0.0553	0.600	199	0.0111	<0.002	0.447	<0.0020	--	--	6.5	25.0	<3.0	<2.0	469
	05/30/17	1.94	631	<0.0100	0.0112	0.272	203	<0.004	<0.002	--	--	39.0	1.00J	6.8	26.5	<3.0	<2.0	131
	09/07/17	--	540	<0.0100	--	--	--	--	--	--	--	--	--	6.4	21.0	<3.0	<2.0	600
	12/19/17	--	149	0.39	--	--	--	--	--	--	--	--	--	490	119.0	<3.0	<2.0	371
	03/27/18	--	5.90	34.2	33.6	2.51	301	--	<0.002	0.0668	<0.0020	--	--	1200	114.0	<3.0	<2.0	5350
	06/14/18	--	0.21J	31.0	--	--	--	--	--	--	--	--	--	900	97.2	<3.0	<2.0	6460
	08/27/18	--	0.67	<0.0100	--	--	--	--	--	--	--	--	--	48	113.0	<3.0	<2.0	5040
	05/14/19	--	7.39	--	--	--	--	--	--	--	--	--	--	150	--	--	--	--
	12/03/19	--	2.96	--	5.23	1.35	251	--	<0.003	0.503	<0.0020	--	--	34.2	--	--	--	--
	04/22/20	--	7.83	--	--	--	--	--	--	--	--	--	--	74.9	--	--	--	--
	12/16/20	--	23	--	0.300	0.89	245	--	<0.003	--	--	--	--	16.0	--	--	--	--
	06/02/21	--	52	--	--	--	--	--	--	--	--	--	--	14.5	--	--	--	--
	12/06/21	--	48	--	1.13	0.929	288	--	<0.003	--	--	--	--	13.8	--	--	--	--
	06/22/22	--	31	--	0.097	--	--	--	--	--	--	--	--	52	--	--	--	--
MW20M	12/03/19	--	--	--	0.191	0.0388	298	--	<0.003	0.128	<0.0020 Lead 0.00147J Chromium		--	--	--	--	--	--
	12/16/20	--	--	--	0.0970	0.0338	266	--	<0.003	--	0.00146J Chromium		--	--	--	--	--	--
	12/06/21	--	--	--	0.141	0.0428	344	--	<0.003	--	0.00206J Chromium		--	--	--	--	--	--

TABLE 4
Groundwater Analytical Results (Inorganic Analytes, Dissolved Gases)
839, 859-861, and 869-879 Ward Drive
Goleta, California

WELL ID	DATE	NO_3 (N) [1] mg/L	SO_4 [1] mg/L	Fe2+ [2] mg/L	Fe [3] mg/L	Mn [3] mg/L	Na [3] mg/L	Se [3] mg/L	As [3] mg/L	Ba [3] mg/L	Pb [3] mg/L	COD [4] mg/L	BOD [5] mg/L	TOC [6] mg/L	Dissolved Gases [7]			
															CO_2 mg/L	Ethane ug/L	Ethene ug/L	Methane ug/L
MW21M	05/14/19	--	445	--	0.457	0.257	194	--	<0.003	--	<0.00100 Chromium		--	7.2	--	--	--	--
	12/03/19	--	491	--	0.443	0.222	215	--	<0.003	0.394	<0.0020 Lead		--	7.93	--	--	--	--
											<0.00100 Chromium							
	04/22/20	--	555	--	0.503	0.865	237	--	0.0041J	--	<0.00100 Chromium		--	7.89	--	--	--	--
	12/16/20	--	500	--	0.444	0.182	181	--	<0.003	--	<0.00100 Chromium		--	7.41	--	--	--	--
	06/02/21	--	570	--	0.0224J	0.318	231	--	<0.003	--	<0.00100 Chromium		--	7.37	--	--	--	--
	12/06/21	--	560	--	0.615	0.307	277	--	<0.003	--	<0.00100 Chromium		--	6.66	--	--	--	--
	06/22/22	--	640	--	<0.030	--	--	--	--	--	--	--	--	7.5	--	--	--	--
MW22M	03/26/13	<0.007	199	<0.10	--	--	--	--	--	0.245	<0.002	38.0	<5.00	7.30	20.8	<3.0	<2.0	<1.0
	06/26/13	<0.007	3.07	11.9	34.0	3.97	191	0.0109	<0.002	--	--	7620	4980	1240	167.0	4.53	<2.0	30.3
	09/27/13	<0.007	1.76	16.2	72.9	4.03	160	<0.004	0.0034J	0.720	<0.0025	--	--	1760	162.0	3.36	<2.0	377
	12/05/13	<0.007	1.31	52.5	67.9	4.78	189	<0.004	<0.002	--	--	--	--	1260	140.0	<3.0	<2.0	3570
	03/14/14	0.0400J	1.41	54.0	130	19.3	600	<0.004	0.0092J	0.415	<0.0025	--	--	1300	201.0	<3.0	78.4	5800
	10/16/14	<0.007	0.960J	76.8	22.3	5.32	294	<0.004	0.0125	--	--	--	--	1300	145.0	<3.0	81.8	9230
	03/10/15	<0.100	<1.00	78.0	59.7	6.08	328	<0.004	0.0293	0.705	<0.0050	--	--	890	119.0	<3.0	<2.0	5340
	05/21/15	<0.100	<1.00	15.6	31.0	3.54	178	<0.010	0.0183	--	--	3020	1360	1200	166.0	<3.0	64.5	6590
	09/25/15	<0.100	<1.00	9.20	1.0	2.81	198	<0.010	0.0282	0.0486	<0.005	--	--	670	204.0	<3.0	43.2	15200
	01/06/16	1.24	0.820J	0.750	14.9	3.32	217	0.0040J	0.0295	--	--	--	--	530	147.0	<3.0	<2.0	2700
	03/24/16	<0.007	0.470J	10.2	8.80	3.32		<0.004		0.693	<0.0025	--	--	580	191.0	<3.0	<2.0	5540
	05/19/16	<0.007	<0.070	11.4	10.3	3.71	244	0.0059J	0.0130	--	--	1720	864	400	289.0	<3.0	<2.0	4200
	09/20/16	<0.007	0.0700J	9.30	11.7	3.14	247	<0.004	0.0073J	0.848	<0.0025	--	--	320	136.0	<3.0	<2.0	3600
	11/16/16	<0.007	0.0750J	6.00	0.0549	3.46	267	<0.004	0.0097J	--	--	--	--	310	136.0	<3.0	<2.0	3600
	03/28/17	0.08	0.90	6.00	10.6	2.73	150	<0.004	0.0109	0.934	<0.0020	--	--	360	128.0	1610	<2.0	7720
	05/30/17	<0.007	0.37	9.10	13.3	2.42	170	<0.004	0.0055J	--	--	1080	549	370	114.0	<3.0	1620	7560
	09/07/17	--	<5.0	7.30	--	--	--	--	--	--	--	--	--	330	147.0	<3.0	<2.0	5120
	12/19/17	--	0.35	35.0	--	--	--	--	--	--	--	--	--	1300	125.0	<3.0	<2.0	4880
	03/27/18	--	0.39J	10.2	6.26	1.21	272	--	<0.002	0.295	<0.0020	--	--	350	172.0	<3.0	<2.0	4710
	06/14/18	--	164	<0.01	--	--	--	--	--	--	--	--	--	230	108.0	<3.0	<2.0	3440
	08/27/18	--	0.22	0.44	21.9	3.66	327	--	0.0107	1.58	<0.0020	--	--	190	131.0	<3.0	<2.0	3120
	01/30/19	--	3.91	--	19.4	2.80	289	--	0.0067J	--	--	--	--	160	--	--	--	--
	05/14/19	--	3.87	--	--	--	--	--	--	--	--	--	--	140	--	--	--	--
	12/03/19	--	0.42J	--	13.3	2.31	240	--	0.0062J	1.17	<0.0020	--	--	97.2	--	--	--	--
	04/22/20	--	0.42J	--	--	--	--	--	--	--	--	--	--	306	--	--	--	--
	12/16/20	--	<2.0	--	20.8	2.71	196	--	0.0091J	--	--	--	--	213	--	--	--	--
	06/02/21	--	45	--	--	--	--	--	--	--	--	--	--	39.9	--	--	--	--
	12/06/21	--	1.5J	--	28.0	2.95	253	--	0.0053J	--	--	--	--	208	--	--	--	--
	06/22/22	--	3.0	--	110.0	--	--	--	--	--	--	--	--	1500	--	--	--	--
MW23M	09/25/15	<0.100	110	<0.01	0.162	0.0938	282	<0.010	<0.010	0.182	<0.005	--	--	11.0	118.0	<3.0	<2.0	4010

Notes:
ND = not detected at or above the Method Detection Limits (MDL)
-- = not analyzed
mg/L = milligrams per Liter
µg/L = micrograms per Liter
[1] Analyzed by EPA Method 300, Anions by Ion Chromatography
[2] Analyzed by SM3500-FE-D for Ferrous Iron (Fe2+)
[3] Analyzed by EPA 6010B for Fe, Mn, Na, Se, As, Ba, Pb (ICP)
[4] Analyzed by EPA 410.1 for Chemical Oxygen Demand (COD)
[5] Analyzed by SM5210B for Biochemical Oxygen Demand (BOD)
[6] Analyzed by SM5310C for Total Organic Carbon (TOC)
[7] Analyzed by RSKSOP-175, Dissolved Gases

FIGURES

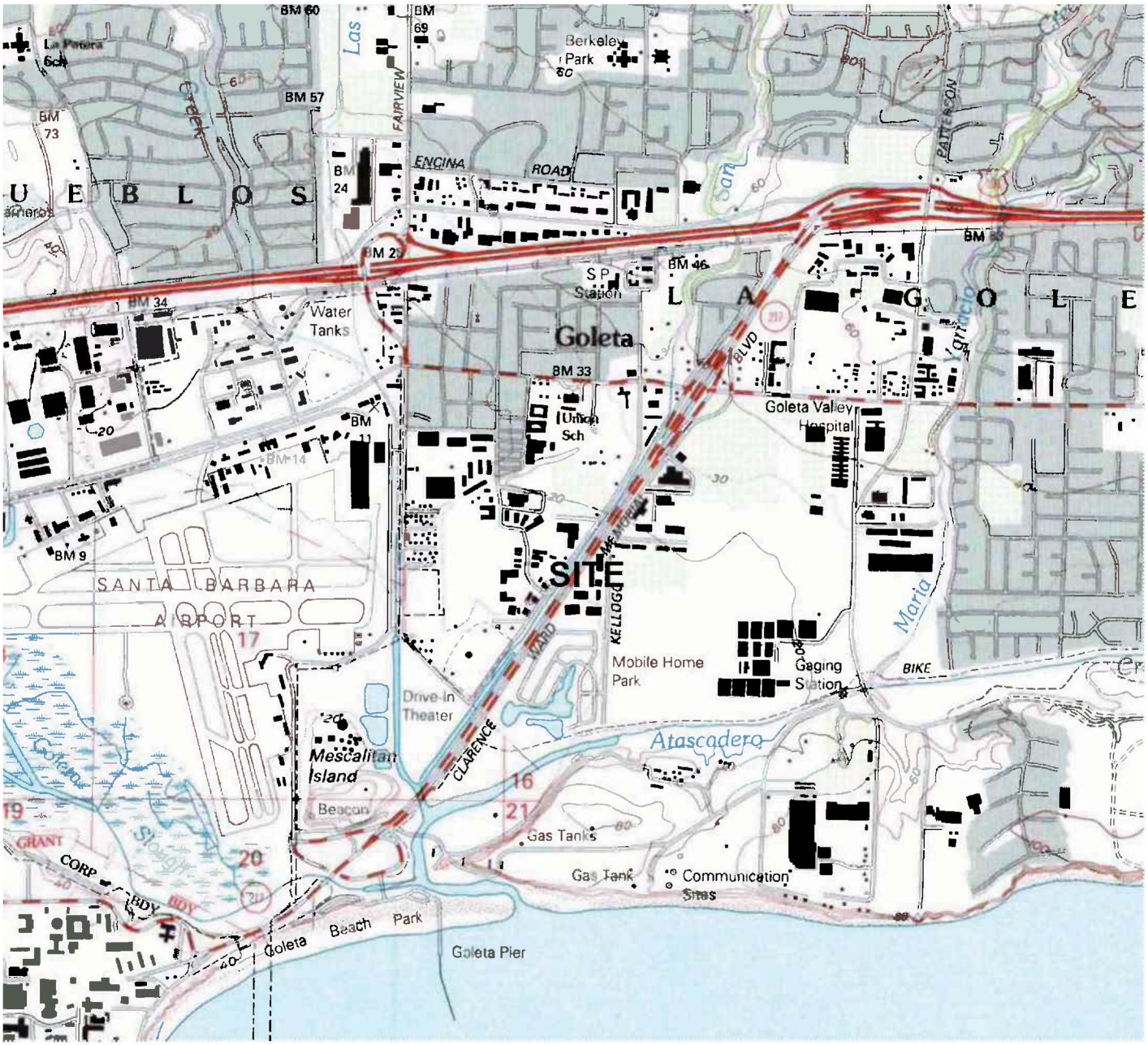

SCALE 1:24000

1 1/2 0 1 MILE

1000 0 1000 2000 3000 4000 5000 6000 7000 FEET

N

TRAK Environmental Group 3637 B Arundell Circle Ventura, California 93003	FILE NAME: 1144-SL	DATE: 1/12/2007	**SITE LOCATION MAP** 839 WARD DRIVE GOLETA, CALIFORNIA	**FIGURE** 1
	SOURCE: U.S.G.S. 7.5 MINUTE TOPOGRAPHIC QUADRANGLE MAP GOLETA, CA			

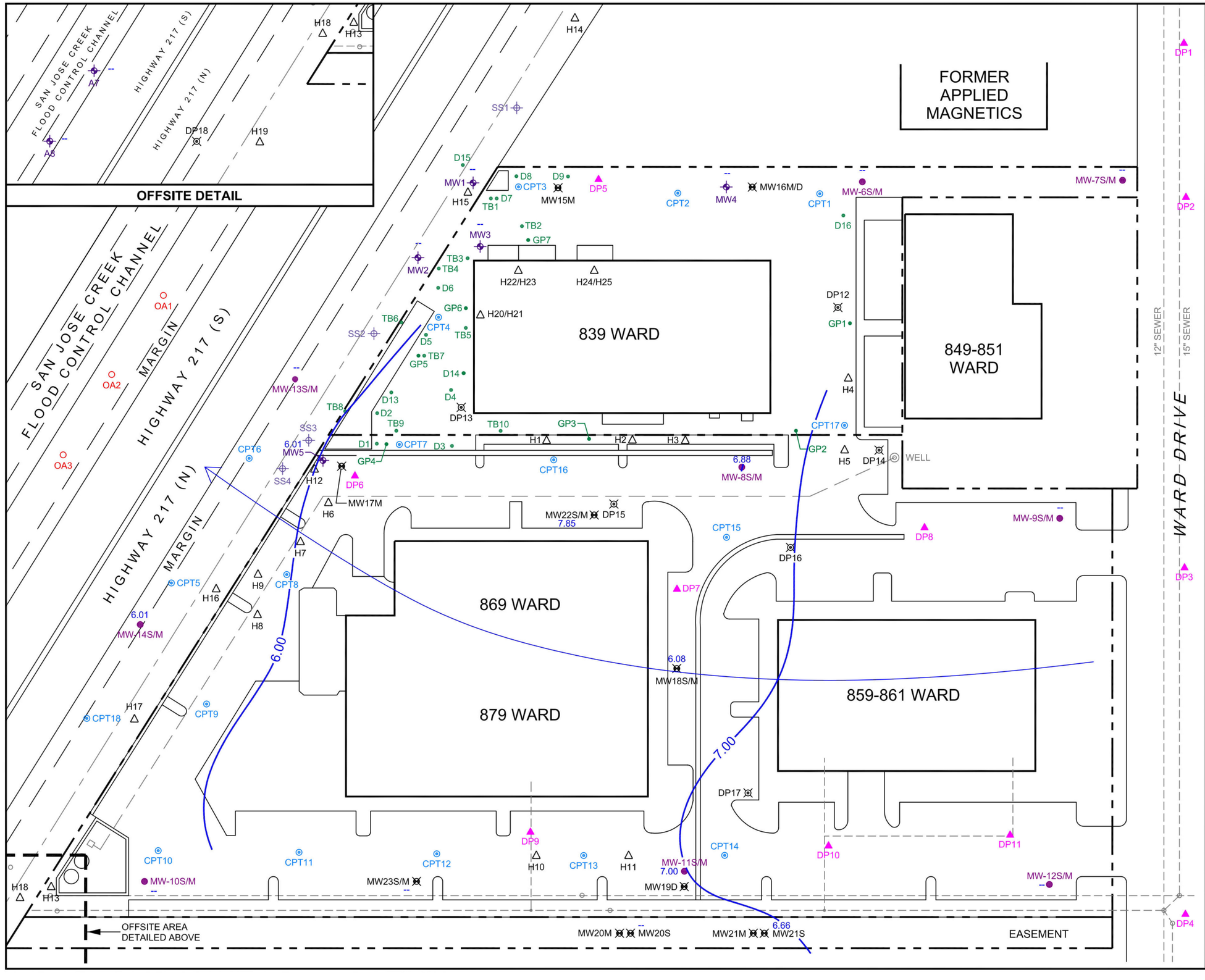

LEGEND

- PROPERTY LINES
- MW4 — MONITORING WELL
- SS4 — SURFACE SAMPLE LOCATION
- GP4 — SOIL SAMPLE LOCATIONS
- CPT1 — CPT AND HYDROPUNCH LOCATION
- MW4 — MONITORING WELL LOCATION (NOVEMBER 2009)
- GP4 — DIRECT-PUSH SAMPLE LOCATION (NOVEMBER 2009)
- DRAINAGE CHANNEL
- SUPPLY WATER LINE
- SEWER LINE
- MANHOLE
- MW16M/D — MONITORING WELL (2011)
- DP16 — HYDROPUNCH (2011)
- H5 — SOIL SAMPLE (2011)
- 7.00 — LINE OF EQUAL GROUNDWATER ELEVATION
- 7.85 — GROUNDWATER ELEVATIONS IN FEET ABOVE MEAN SEA LEVEL (06/22, 2022)
- APPROXIMATE DIRECTION OF GROUNDWATER FLOW

0 60 120

APPROXIMATE SCALE IN FEET

DATE:	FILE NAME:	SOURCE:
07/2022	1288-Q2-22.DWG	

POTENTIOMETRIC SURFACE MAP 06/22, 2022 EVENT SHALLOW ZONE

839-879 WARD DRIVE
GOLETA, CALIFORNIA

TRAK Environmental Group
3637 B Arundell Circle
Ventura, California 93003

FIGURE 2

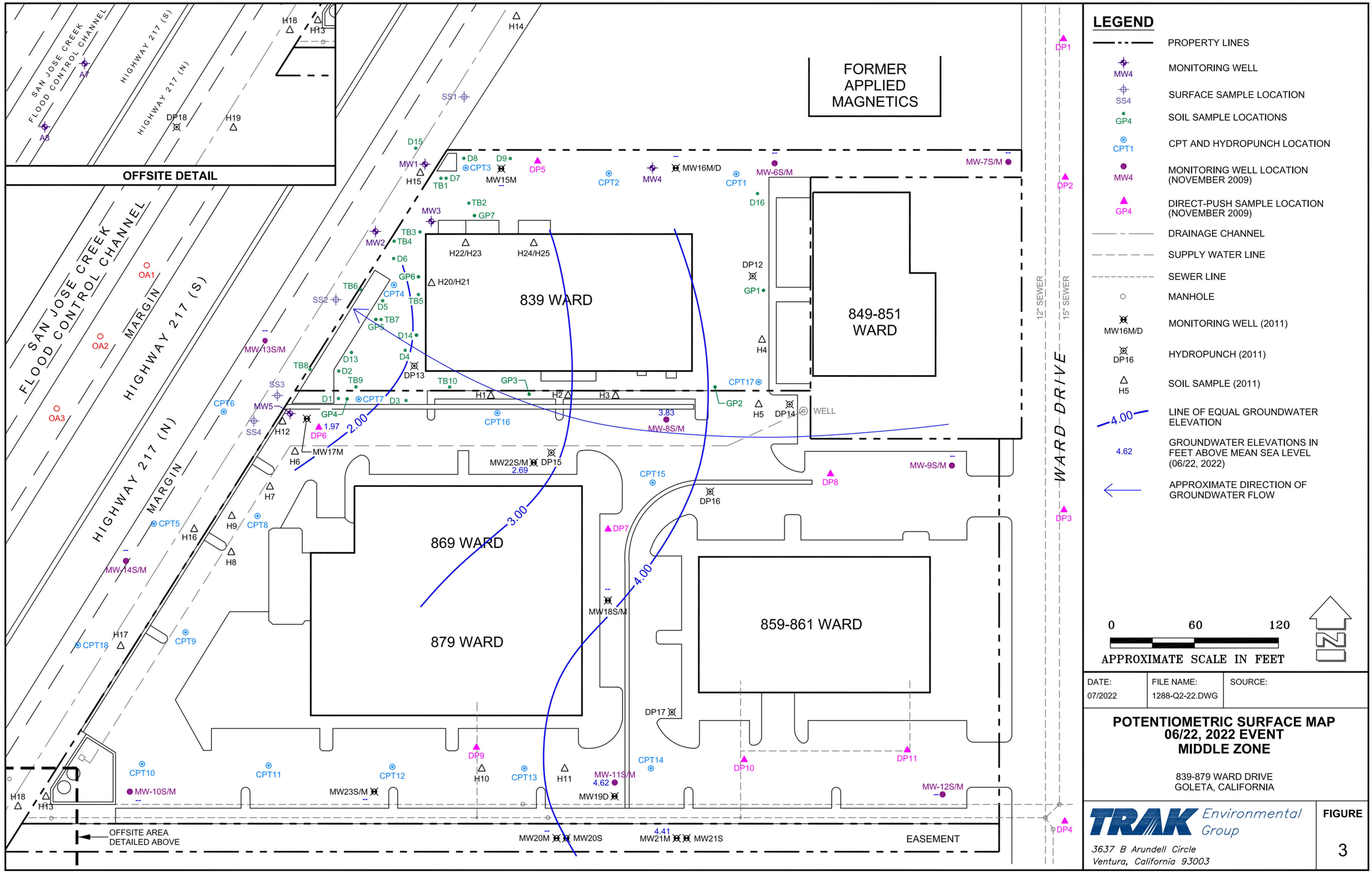

LEGEND

- PROPERTY LINES
- MW4 — MONITORING WELL
- SS4 — SURFACE SAMPLE LOCATION
- GP4 — SOIL SAMPLE LOCATIONS
- CPT1 — CPT AND HYDROPUNCH LOCATION
- MW4 — MONITORING WELL LOCATION (NOVEMBER 2009)
- GP4 — DIRECT-PUSH SAMPLE LOCATION (NOVEMBER 2009)
- DRAINAGE CHANNEL
- SUPPLY WATER LINE
- SEWER LINE
- MANHOLE
- MW16M/D — MONITORING WELL (2011)
- DP16 — HYDROPUNCH (2011)
- H5 — SOIL SAMPLE (2011)
- 4.00 — LINE OF EQUAL GROUNDWATER ELEVATION
- 4.62 — GROUNDWATER ELEVATIONS IN FEET ABOVE MEAN SEA LEVEL (06/22, 2022)
- APPROXIMATE DIRECTION OF GROUNDWATER FLOW

0 60 120

APPROXIMATE SCALE IN FEET

N

DATE:	FILE NAME:	SOURCE:
07/2022	1288-Q2-22.DWG	

POTENTIOMETRIC SURFACE MAP 06/22, 2022 EVENT MIDDLE ZONE

839-879 WARD DRIVE
GOLETA, CALIFORNIA

TRAK Environmental Group
3637 B Arundell Circle
Ventura, California 93003

FIGURE 3

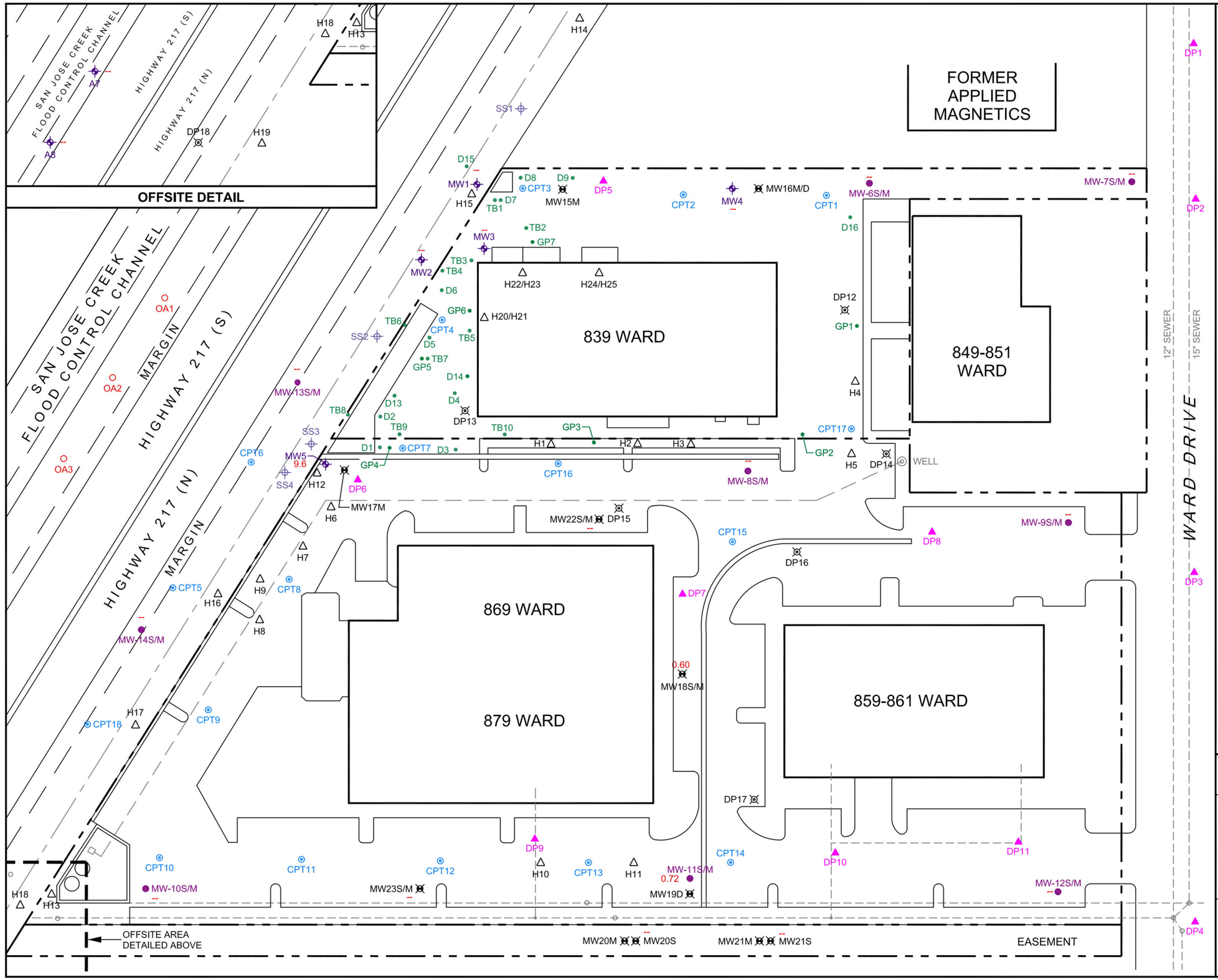

LEGEND

	PROPERTY LINES
MW4	MONITORING WELL
SS4	SURFACE SAMPLE LOCATION
GP4	SOIL SAMPLE LOCATIONS
CPT1	CPT AND HYDROPUNCH LOCATION
MW4	MONITORING WELL LOCATION (NOVEMBER 2009)
GP4	DIRECT-PUSH SAMPLE LOCATION (NOVEMBER 2009)
	DRAINAGE CHANNEL
	SUPPLY WATER LINE
	SEWER LINE
	MANHOLE
MW16M/D	MONITORING WELL (2011)
DP16	HYDROPUNCH (2011)
H5	SOIL SAMPLE (2011)
0.72	TCE CONCENTRATION IN (ug/L) MICROGRAMS PER LITER (06/22, 2022)
TCE	TRICHLOROETHENE

DATE:	FILE NAME:	SOURCE:
07/2022	1288-Q2-22.DWG	

TCE ISOCONCENTRATION MAP 06/22, 2022 EVENT SHALLOW ZONE

839-879 WARD DRIVE
GOLETA, CALIFORNIA

TRAK Environmental Group
3637 B Arundell Circle
Ventura, California 93003

FIGURE 4

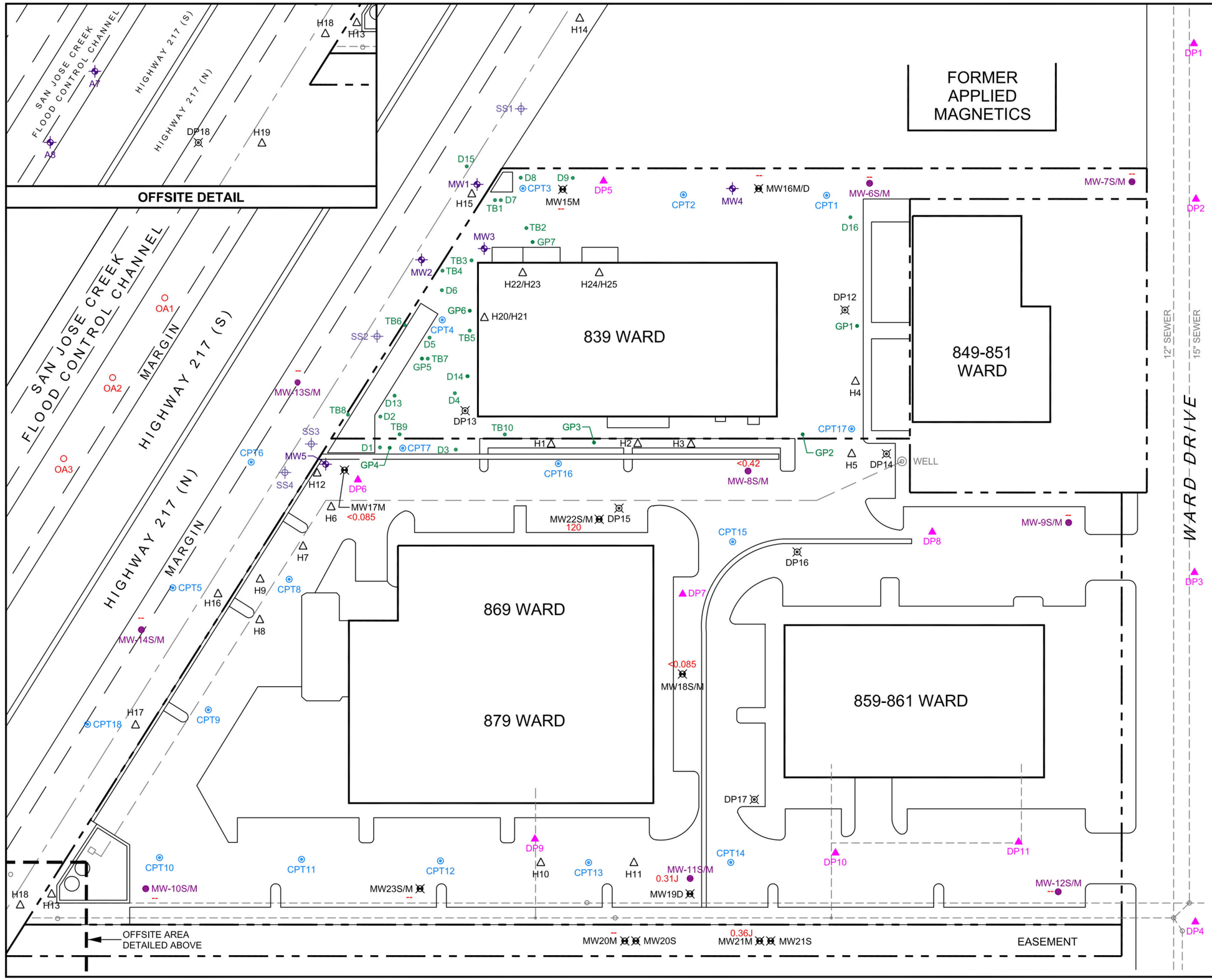

LEGEND

	PROPERTY LINES
MW4	MONITORING WELL
SS4	SURFACE SAMPLE LOCATION
GP4	SOIL SAMPLE LOCATIONS
CPT1	CPT AND HYDROPUNCH LOCATION
MW4	MONITORING WELL LOCATION (NOVEMBER 2009)
GP4	DIRECT-PUSH SAMPLE LOCATION (NOVEMBER 2009)
	DRAINAGE CHANNEL
	SUPPLY WATER LINE
	SEWER LINE
	MANHOLE
MW16M/D	MONITORING WELL (2011)
DP16	HYDROPUNCH (2011)
H5	SOIL SAMPLE (2011)
0.31J	TCE CONCENTRATION IN (ug/L) MICROGRAMS PER LITER (06/22, 2022)
TCE	TRICHLOROETHENE

0 60 120

APPROXIMATE SCALE IN FEET

N

DATE:	FILE NAME:	SOURCE:
07/2022	1288-Q2-22.DWG	

TCE ISOCONCENTRATION MAP 06/22, 2022 EVENT MIDDLE ZONE

839-879 WARD DRIVE
GOLETA, CALIFORNIA

TRAK Environmental Group
3637 B Arundell Circle
Ventura, California 93003

FIGURE 5

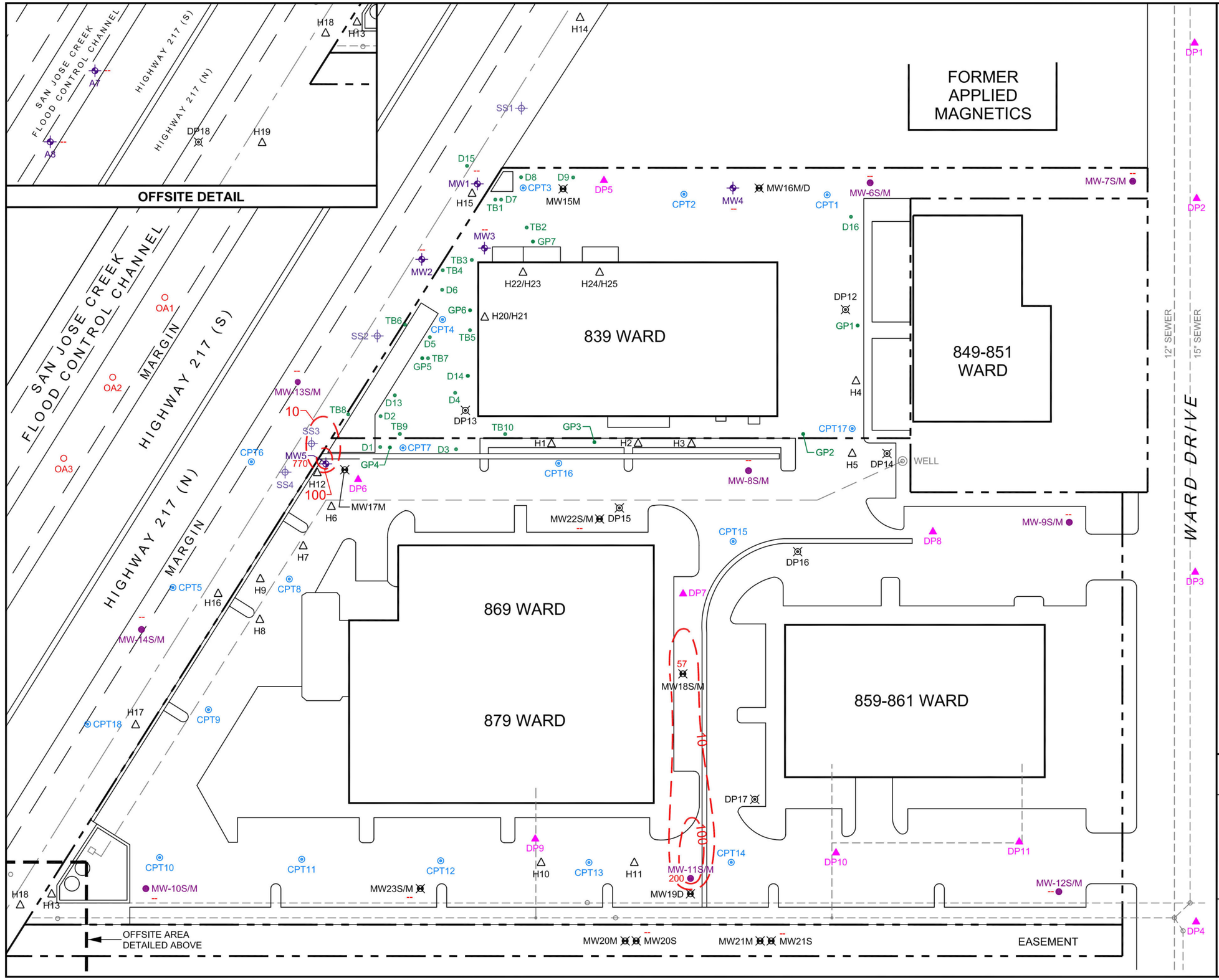

LEGEND

- PROPERTY LINES
- MW4 — MONITORING WELL
- SS4 — SURFACE SAMPLE LOCATION
- GP4 — SOIL SAMPLE LOCATIONS
- CPT1 — CPT AND HYDROPUNCH LOCATION
- MW4 — MONITORING WELL LOCATION (NOVEMBER 2009)
- GP4 — DIRECT-PUSH SAMPLE LOCATION (NOVEMBER 2009)
- DRAINAGE CHANNEL
- SUPPLY WATER LINE
- SEWER LINE
- MANHOLE
- MW16M/D — MONITORING WELL (2011)
- DP16 — HYDROPUNCH (2011)
- H5 — SOIL SAMPLE (2011)
- 10 — LINE OF EQUAL CONCENTRATION; DASHED WHERE INFERRED

DATA PRECEDENCE FOR ISOCONTOURS: PRIMARY DATA; MONITORING WELL SECONDARY; HISTORICAL HYDROPUNCH, SOURCE CONFIGURATION

770 — CIS 1,2 - DCE CONCENTRATION IN (ug/L) MICROGRAMS PER LITER (06/22, 2022)

CIS 1,2 - DCE — CIS 1, - DICHLOROETHENE

0 60 120

APPROXIMATE SCALE IN FEET

N

DATE:	FILE NAME:	SOURCE:
07/2022	1288-Q2-22.DWG	

CIS 1,2-DCE ISOCONCENTRATION MAP 06/22, 2022 EVENT SHALLOW ZONE

839-879 WARD DRIVE
GOLETA, CALIFORNIA

TRAK Environmental Group
3637 B Arundell Circle
Ventura, California 93003

FIGURE 6

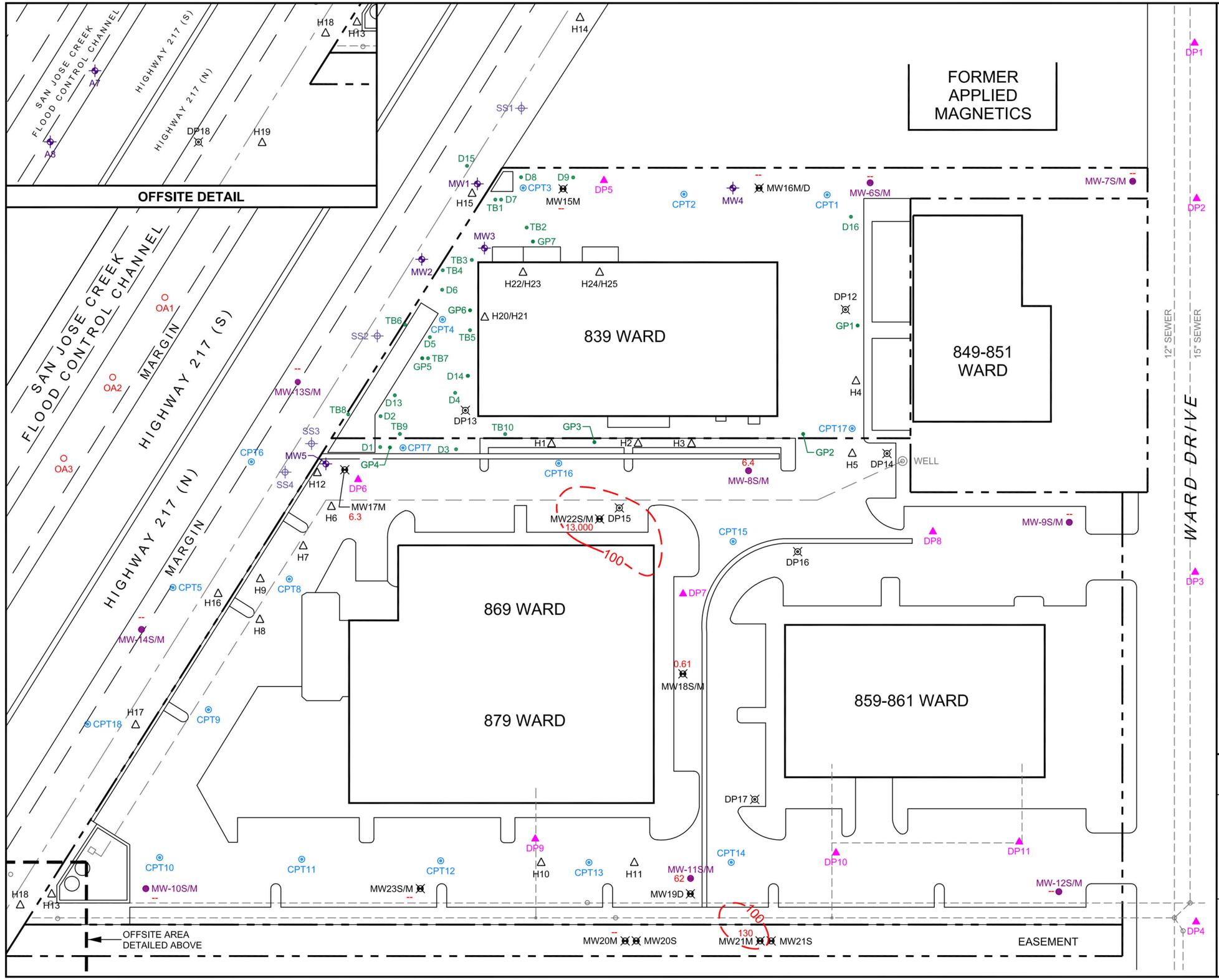

LEGEND

- PROPERTY LINES
- MW4 — MONITORING WELL
- SS4 — SURFACE SAMPLE LOCATION
- GP4 — SOIL SAMPLE LOCATIONS
- CPT1 — CPT AND HYDROPUNCH LOCATION
- MW4 — MONITORING WELL LOCATION (NOVEMBER 2009)
- GP4 — DIRECT-PUSH SAMPLE LOCATION (NOVEMBER 2009)
- DRAINAGE CHANNEL
- SUPPLY WATER LINE
- SEWER LINE
- MANHOLE
- MW16M/D — MONITORING WELL (2011)
- DP16 — HYDROPUNCH (2011)
- H5 — SOIL SAMPLE (2011)
- 100 — LINE OF EQUAL CONCENTRATION; DASHED WHERE INFERRED

DATA PRECEDENCE FOR ISOCONTOURS: PRIMARY DATA; MONITORING WELL SECONDARY; HISTORICAL HYDROPUNCH, SOURCE CONFIGURATION

13,000 — CIS 1,2 - DCE CONCENTRATION IN (ug/L) MICROGRAMS PER LITER (06/22, 2022)

CIS 1,2-DCE — 1,1 - DICHLOROETHENE

0 60 120

APPROXIMATE SCALE IN FEET

N

DATE:	FILE NAME:	SOURCE:
07/2022	1288-Q2-22.DWG	

CIS 1,2 DCE ISOCONCENTRATION MAP 06/22, 2022 EVENT MIDDLE ZONE

839-879 WARD DRIVE
GOLETA, CALIFORNIA

TRAK Environmental Group
3637 B Arundell Circle
Ventura, California 93003

FIGURE 7

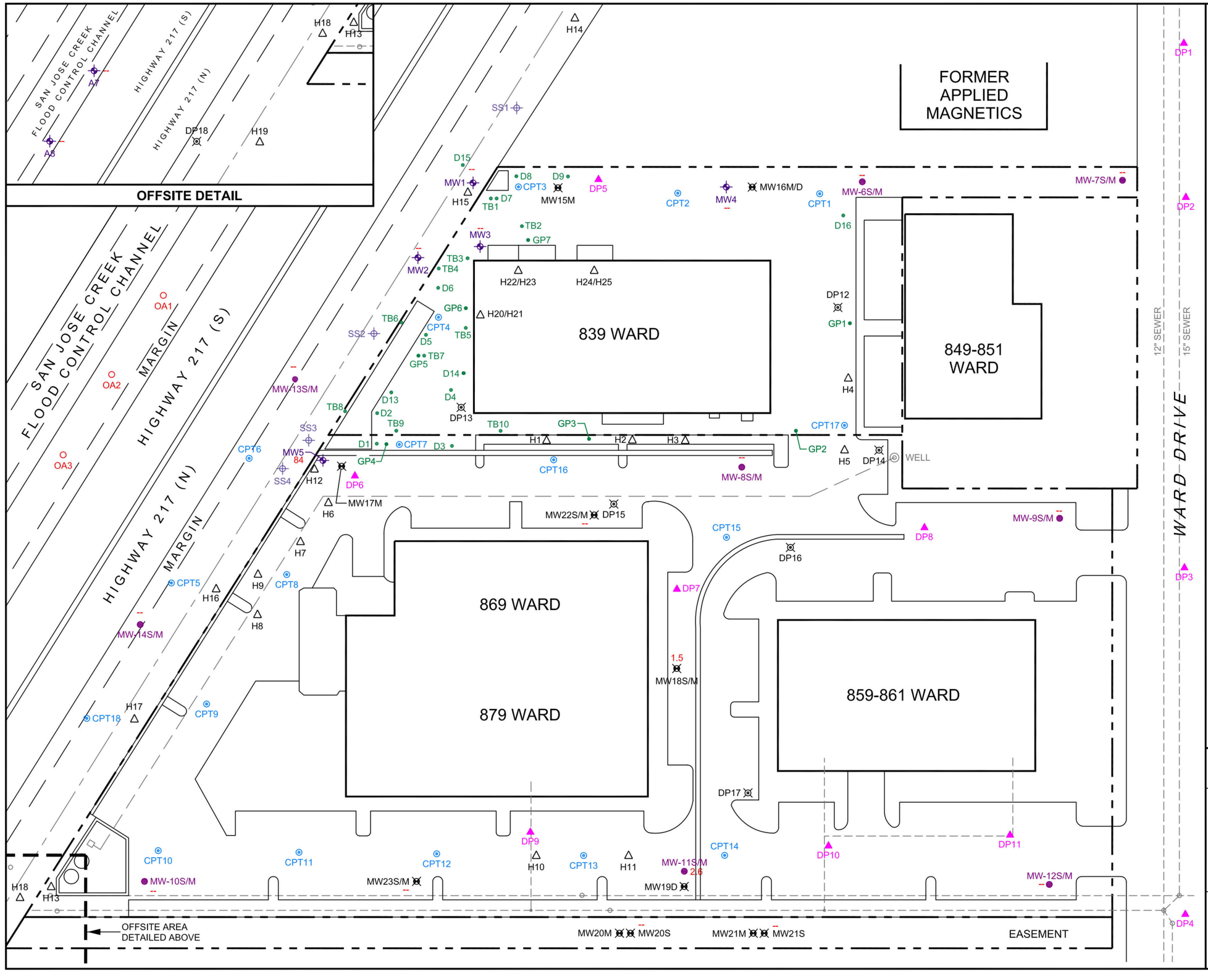

LEGEND

	PROPERTY LINES
MW4	MONITORING WELL
SS4	SURFACE SAMPLE LOCATION
GP4	SOIL SAMPLE LOCATIONS
CPT1	CPT AND HYDROPUNCH LOCATION
MW4	MONITORING WELL LOCATION (NOVEMBER 2009)
GP4	DIRECT-PUSH SAMPLE LOCATION (NOVEMBER 2009)
	DRAINAGE CHANNEL
	SUPPLY WATER LINE
	SEWER LINE
	MANHOLE
MW16M/D	MONITORING WELL (2011)
DP16	HYDROPUNCH (2011)
H5	SOIL SAMPLE (2011)
84	1,1 - DCE CONCENTRATION IN (ug/L) MICROGRAMS PER LITER (06/22, 2022)
1,1-DCE	1,1 - DICHLOROETHENE

0 60 120

APPROXIMATE SCALE IN FEET

N

DATE:	FILE NAME:	SOURCE:
07/2022	1288-Q2-22.DWG	

1,1 DCE ISOCONCENTRATION MAP 06/22, 2022 EVENT SHALLOW ZONE

839-879 WARD DRIVE
GOLETA, CALIFORNIA

TRAK Environmental Group
3637 B Arundell Circle
Ventura, California 93003

FIGURE 8

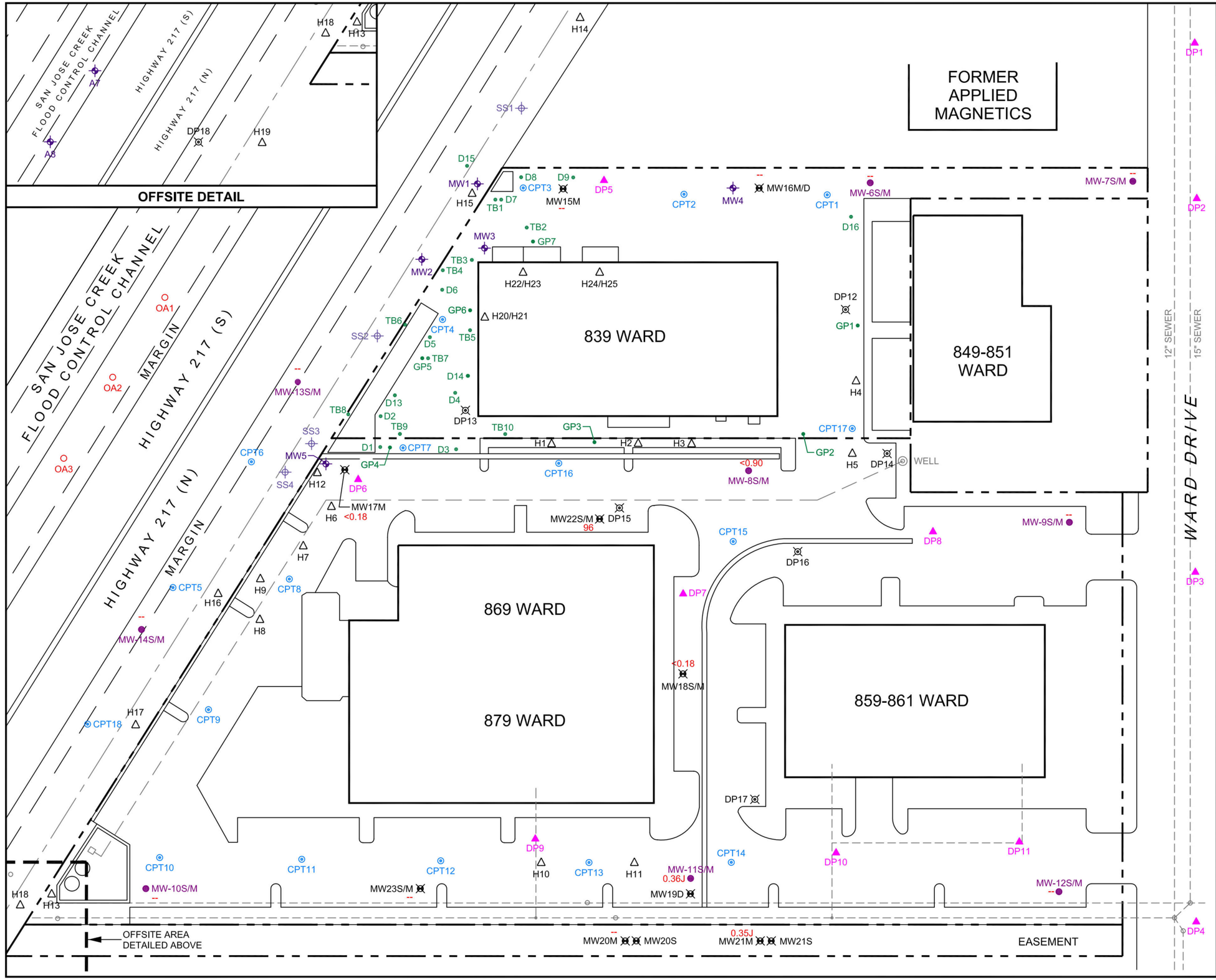

LEGEND

	PROPERTY LINES
MW4	MONITORING WELL
SS4	SURFACE SAMPLE LOCATION
GP4	SOIL SAMPLE LOCATIONS
CPT1	CPT AND HYDROPUNCH LOCATION
MW4	MONITORING WELL LOCATION (NOVEMBER 2009)
GP4	DIRECT-PUSH SAMPLE LOCATION (NOVEMBER 2009)
	DRAINAGE CHANNEL
	SUPPLY WATER LINE
	SEWER LINE
	MANHOLE
MW16M/D	MONITORING WELL (2011)
DP16	HYDROPUNCH (2011)
H5	SOIL SAMPLE (2011)
96	1,1 - DCE CONCENTRATION IN (ug/L) MICROGRAMS PER LITER (06/22, 2022)
1,1-DCE	1,1 - DICHLOROETHENE

0 60 120

APPROXIMATE SCALE IN FEET

N

DATE:	FILE NAME:	SOURCE:
07/2022	1288-Q2-22.DWG	

1,1 DCE ISOCONCENTRATION MAP 06/22, 2022 EVENT MIDDLE ZONE

839-879 WARD DRIVE
GOLETA, CALIFORNIA

TRAK Environmental Group
3637 B Arundell Circle
Ventura, California 93003

FIGURE 9

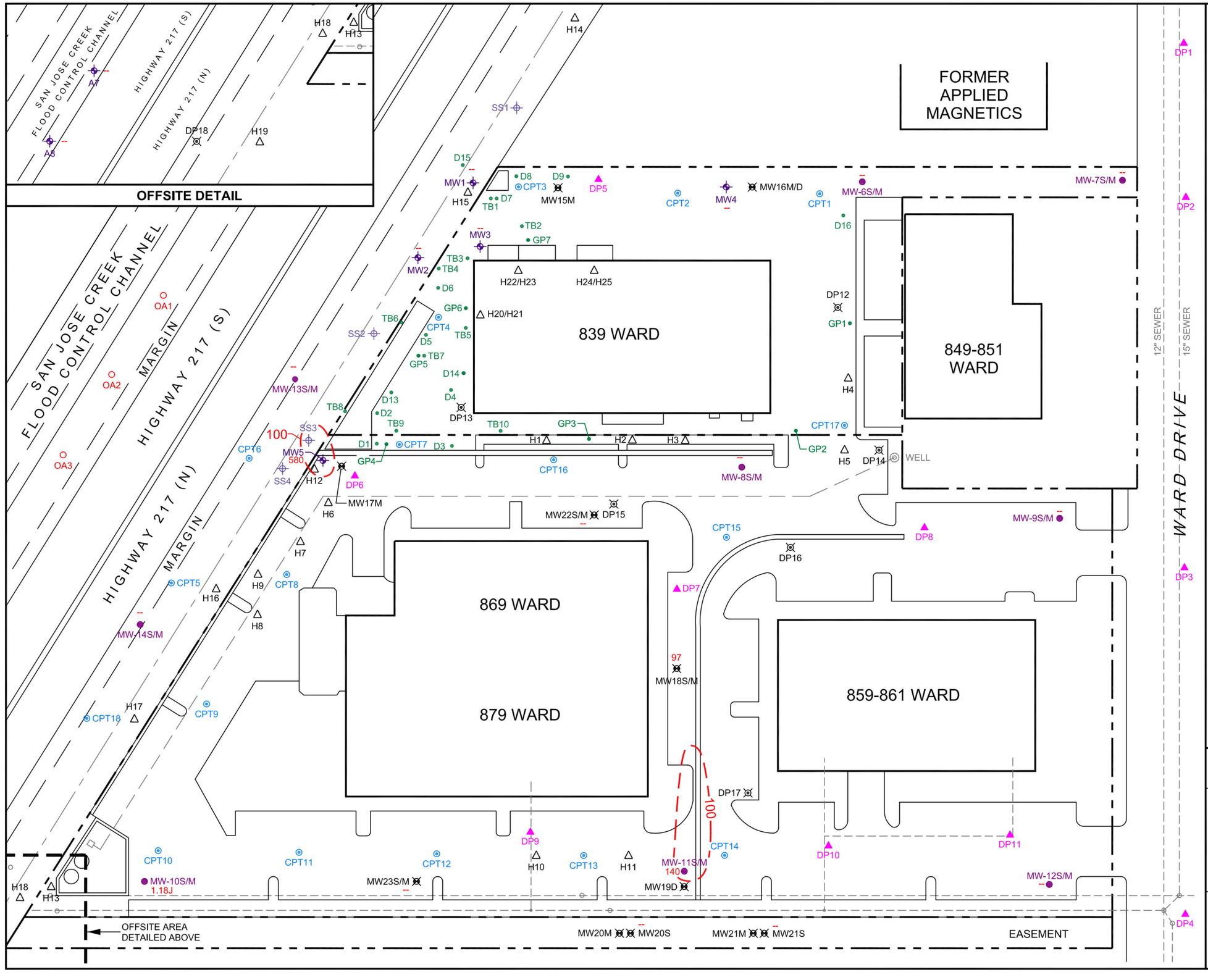

LEGEND

- PROPERTY LINES
- MW4 — MONITORING WELL
- SS4 — SURFACE SAMPLE LOCATION
- GP4 — SOIL SAMPLE LOCATIONS
- CPT1 — CPT AND HYDROPUNCH LOCATION
- MW4 — MONITORING WELL LOCATION (NOVEMBER 2009)
- GP4 — DIRECT-PUSH SAMPLE LOCATION (NOVEMBER 2009)
- DRAINAGE CHANNEL
- SUPPLY WATER LINE
- SEWER LINE
- MANHOLE
- MW16M/D — MONITORING WELL (2011)
- DP16 — HYDROPUNCH (2011)
- H5 — SOIL SAMPLE (2011)
- 100 — LINE OF EQUAL CONCENTRATION; DASHED WHERE INFERRED

DATA PRECEDENCE FOR ISOCONTOURS: PRIMARY DATA; MONITORING WELL SECONDARY; HISTORICAL HYDROPUNCH, SOURCE CONFIGURATION

580 — VINYL CHLORIDE CONCENTRATION IN (ug/L) MICROGRAMS PER LITER (06/22, 2022)

0 60 120

APPROXIMATE SCALE IN FEET

N

DATE:	FILE NAME:	SOURCE:
07/2022	1288-Q2-22.DWG	

VINYL CHLORIDE ISOCONCENTRATION MAP 06/22, 2022 EVENT SHALLOW ZONE

839-879 WARD DRIVE
GOLETA, CALIFORNIA

TRAK Environmental Group
3637 B Arundell Circle
Ventura, California 93003

FIGURE 10

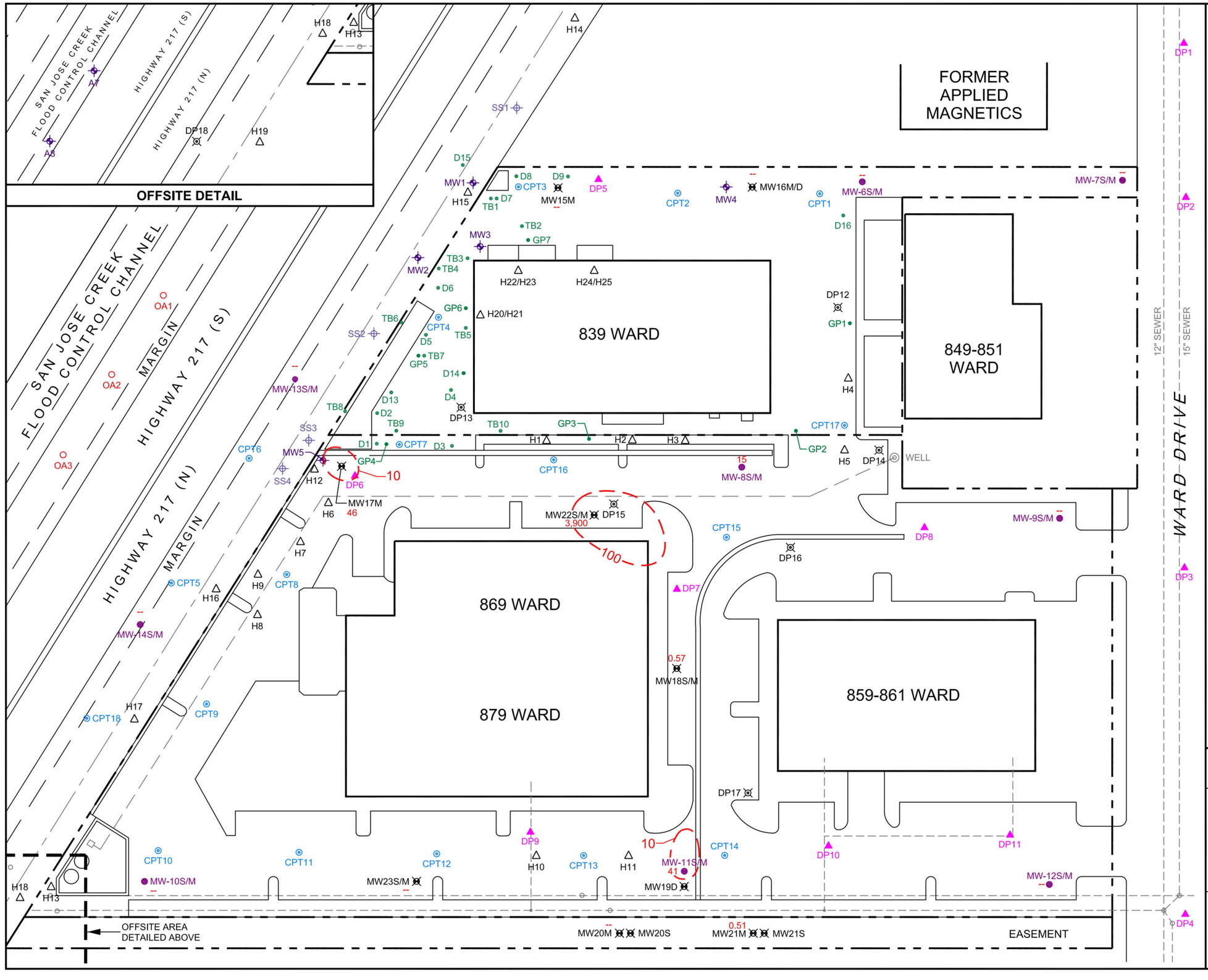

LEGEND

- PROPERTY LINES
- MW4 — MONITORING WELL
- SS4 — SURFACE SAMPLE LOCATION
- GP4 — SOIL SAMPLE LOCATIONS
- CPT1 — CPT AND HYDROPUNCH LOCATION
- MW4 — MONITORING WELL LOCATION (NOVEMBER 2009)
- GP4 — DIRECT-PUSH SAMPLE LOCATION (NOVEMBER 2009)
- DRAINAGE CHANNEL
- SUPPLY WATER LINE
- SEWER LINE
- MANHOLE
- MW16M/D — MONITORING WELL (2011)
- DP16 — HYDROPUNCH (2011)
- H5 — SOIL SAMPLE (2011)
- 100 — LINE OF EQUAL CONCENTRATION; DASHED WHERE INFERRED

DATA PRECEDENCE FOR ISOCONTOURS: PRIMARY DATA; MONITORING WELL SECONDARY; HISTORICAL HYDROPUNCH, SOURCE CONFIGURATION

3,900 — VINYL CHLORIDE CONCENTRATION IN (ug/L) MICROGRAMS PER LITER (06/22, 2022)

0 60 120

APPROXIMATE SCALE IN FEET

N

DATE:	FILE NAME:	SOURCE:
07/2022	1288-Q2-22.DWG	

VINYL CHLORIDE ISOCONCENTRATION MAP 06/22, 2022 EVENT MIDDLE ZONE

839-879 WARD DRIVE
GOLETA, CALIFORNIA

TRAK Environmental Group
3637 B Arundell Circle
Ventura, California 93003

FIGURE 11

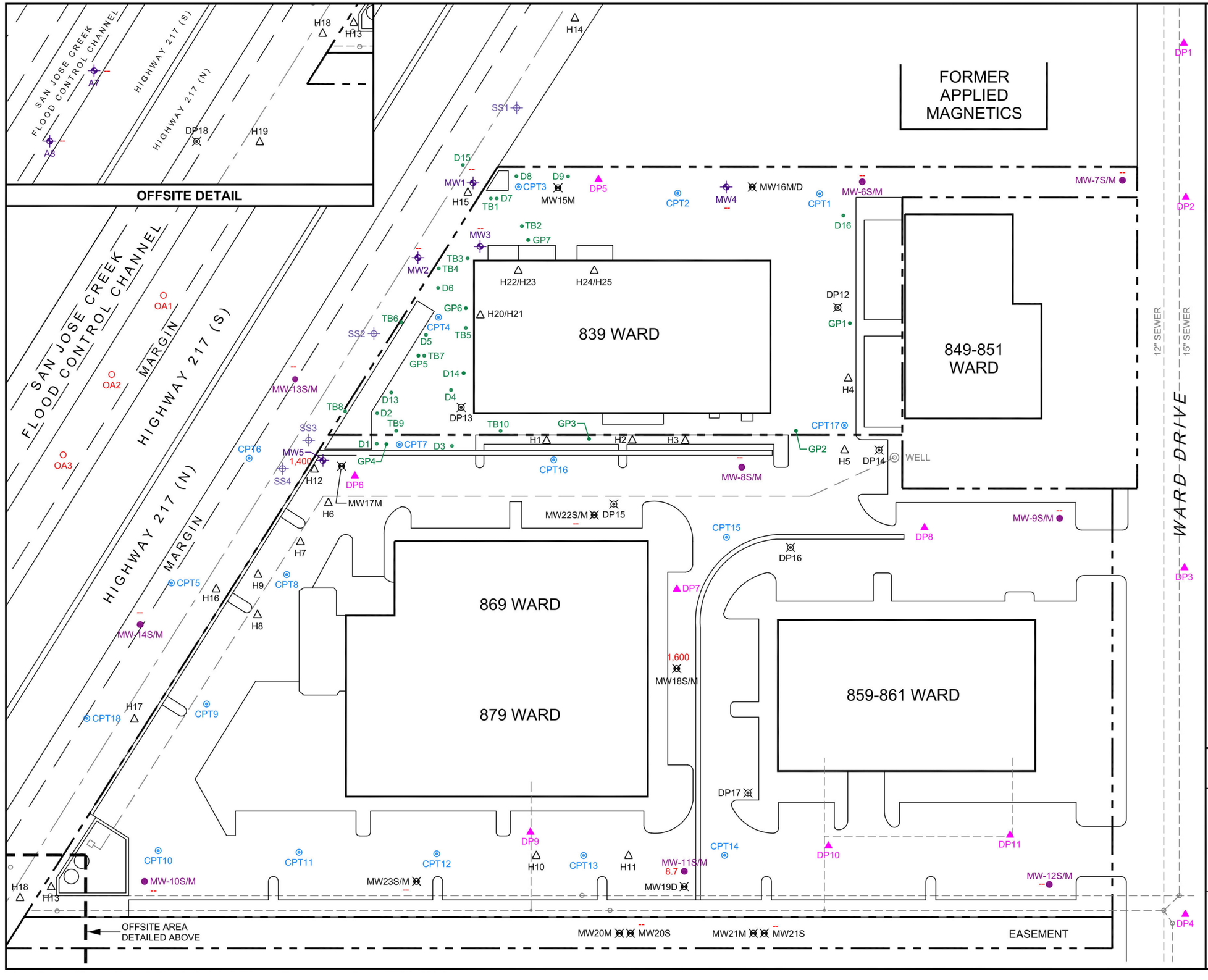

LEGEND

- PROPERTY LINES
- MW4 — MONITORING WELL
- SS4 — SURFACE SAMPLE LOCATION
- GP4 — SOIL SAMPLE LOCATIONS
- CPT1 — CPT AND HYDROPUNCH LOCATION
- MW4 — MONITORING WELL LOCATION (NOVEMBER 2009)
- GP4 — DIRECT-PUSH SAMPLE LOCATION (NOVEMBER 2009)
- DRAINAGE CHANNEL
- SUPPLY WATER LINE
- SEWER LINE
- MANHOLE
- MW16M/D — MONITORING WELL (2011)
- DP16 — HYDROPUNCH (2011)
- H5 — SOIL SAMPLE (2011)
- 1,600 — 1,4 DIOXANE CONCENTRATION IN (ug/L) MICROGRAMS PER LITER 06/02, 2021

0 60 120

APPROXIMATE SCALE IN FEET

N

DATE:	FILE NAME:	SOURCE:
07/2022	1288-Q2-22.DWG	

1,4 DIOXANE ISOCONCENTRATION MAP 06/22, 2022 EVENT SHALLOW ZONE

839-879 WARD DRIVE
GOLETA, CALIFORNIA

TRAK Environmental Group
3637 B Arundell Circle
Ventura, California 93003

FIGURE 12

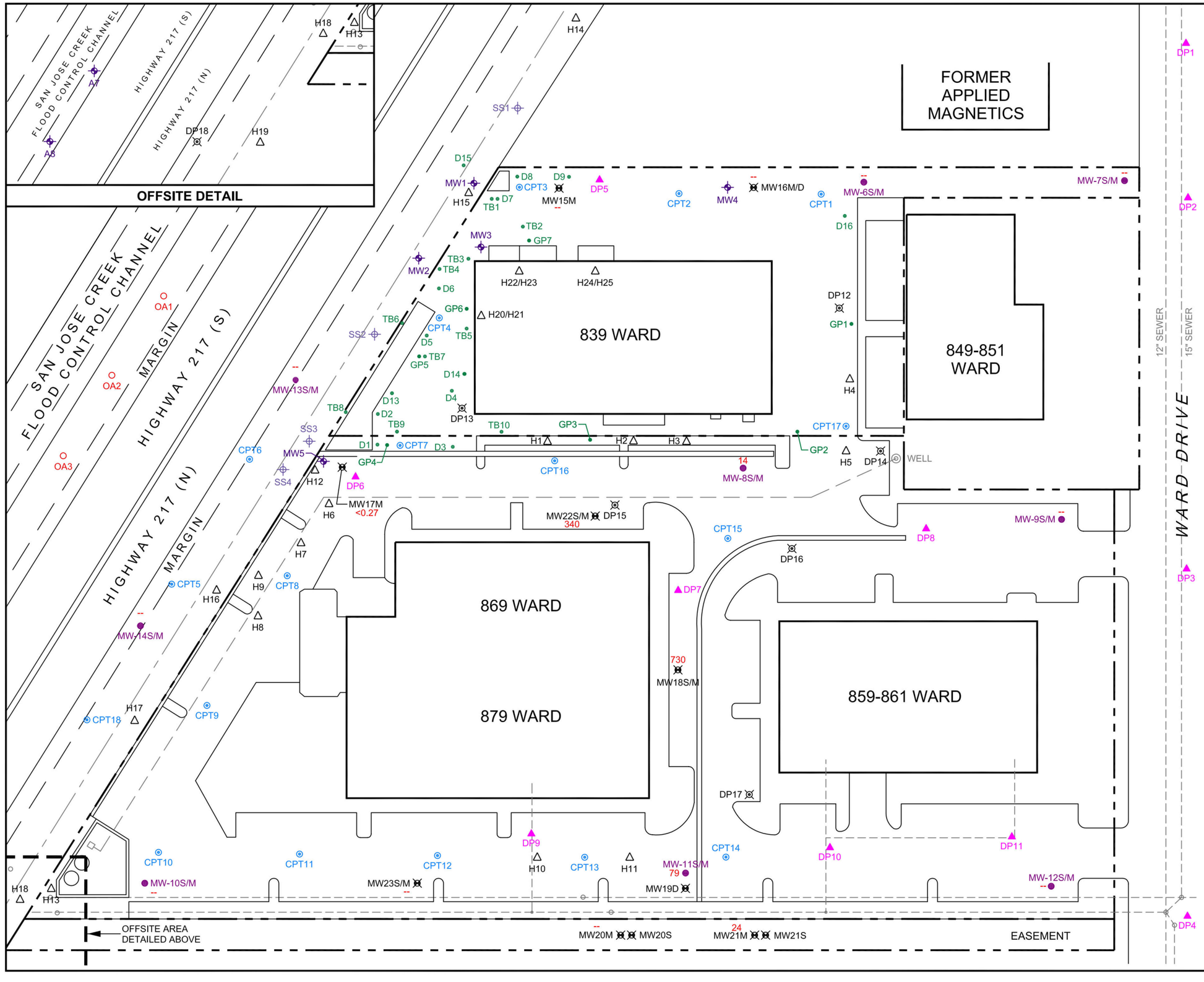

LEGEND

- PROPERTY LINES
- MW4 — MONITORING WELL
- SS4 — SURFACE SAMPLE LOCATION
- GP4 — SOIL SAMPLE LOCATIONS
- CPT1 — CPT AND HYDROPUNCH LOCATION
- MW4 — MONITORING WELL LOCATION (NOVEMBER 2009)
- GP4 — DIRECT-PUSH SAMPLE LOCATION (NOVEMBER 2009)
- DRAINAGE CHANNEL
- SUPPLY WATER LINE
- SEWER LINE
- MANHOLE
- MW16M/D — MONITORING WELL (2011)
- DP16 — HYDROPUNCH (2011)
- H5 — SOIL SAMPLE (2011)
- 730 — 1,4 DIOXANE CONCENTRATION IN (ug/L) MICROGRAMS PER LITER 06/02, 2021

0 60 120

APPROXIMATE SCALE IN FEET

N

DATE:	FILE NAME:	SOURCE:
07/2022	1288-Q2-22.DWG	

1,4 DIOXANE ISOCONCENTRATION MAP 06/22, 2022 EVENT MIDDLE ZONE

839-879 WARD DRIVE
GOLETA, CALIFORNIA

TRAK Environmental Group
3637 B Arundell Circle
Ventura, California 93003

FIGURE 13

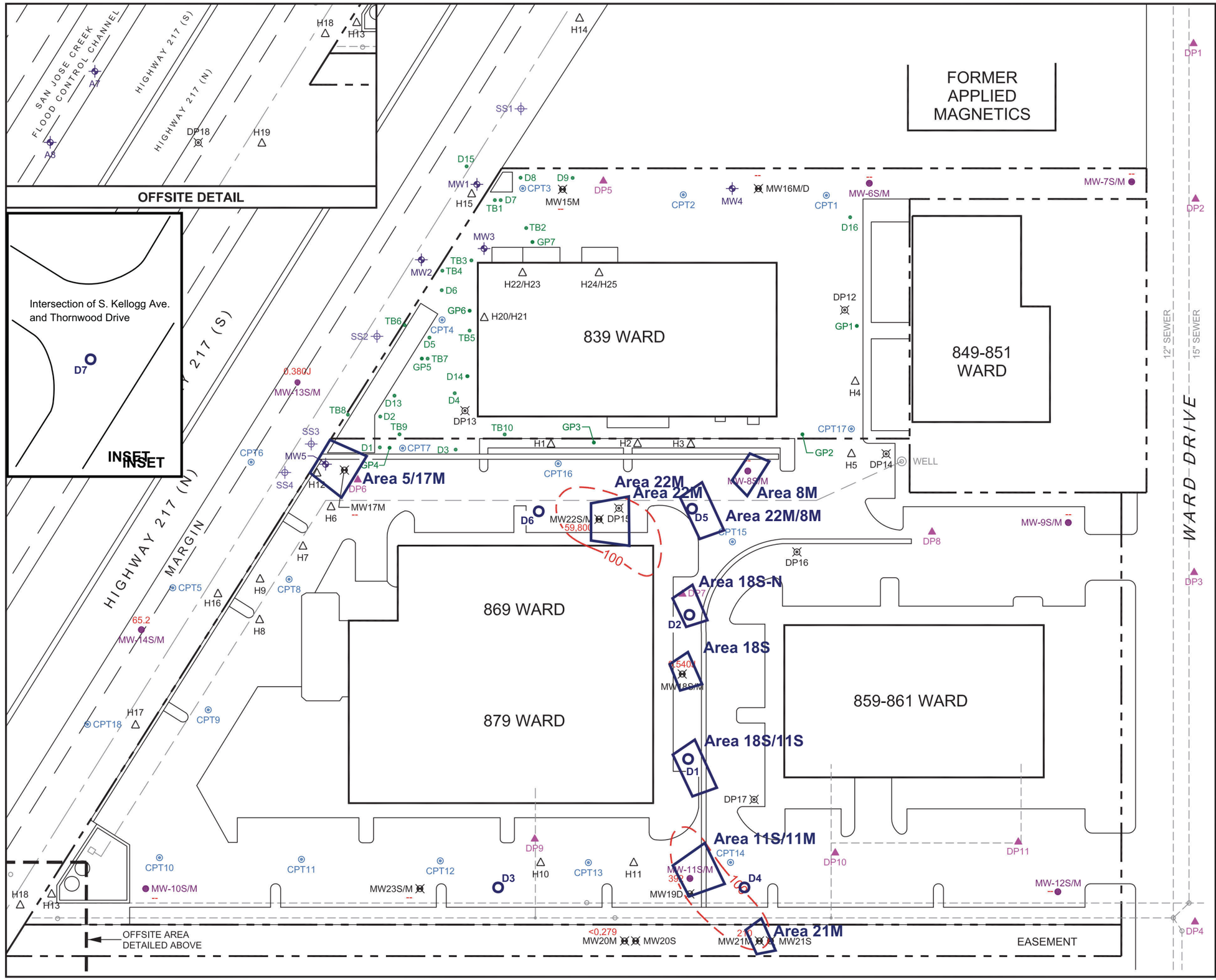

LEGEND

- PROPERTY LINES
- MW4 — MONITORING WELL
- SS4 — SURFACE SAMPLE LOCATION
- GP4 — SOIL SAMPLE LOCATIONS
- CPT1 — CPT AND HYDROPUNCH LOCATION
- MW4 — MONITORING WELL LOCATION (NOVEMBER 2009)
- GP4 — DIRECT-PUSH SAMPLE LOCATION (NOVEMBER 2009)
- DRAINAGE CHANNEL
- SUPPLY WATER LINE
- SEWER LINE
- MANHOLE
- MW16M/D — MONITORING WELL (2011)
- DP16 — HYDROPUNCH (2011)
- H5 — SOIL SAMPLE (2011)
- 100 — LINE OF EQUAL CONCENTRATION; DASHED WHERE INFERRED
- DATA PRECEDENCE FOR ISOCONTOURS: PRIMARY DATA; MONITORING WELL SECONDARY; HISTORICAL HYDROPUNCH, SOURCE CONFIGURATION
- 59,800 — CIS 1,2 - DCE CONCENTRATION IN (ug/L) MICROGRAMS PER LITER (06/02, 2021)
- D2 — ADDITIONAL GROUNDWATER SAMPLE
- RECOMMENDED TREATMENT AREA

0 60 120

APPROXIMATE SCALE IN FEET

DATE:	FILE NAME:	SOURCE:
08/2021	1288-Q2-21.DWG	

RECOMMENDED TREATMENT AREAS

(base: cis 1,2-DCE Isoconcentration, Middle Zone, 6/2/21)

839-879 WARD DRIVE
GOLETA, CALIFORNIA

TRAK Environmental Group
3637 B Arundell Circle
Ventura, California 93003

FIGURE 14

GRAPHS

Graph 1
Historical Contaminant Concentrations and GW Elevations MW5 (Area MW5/17M)

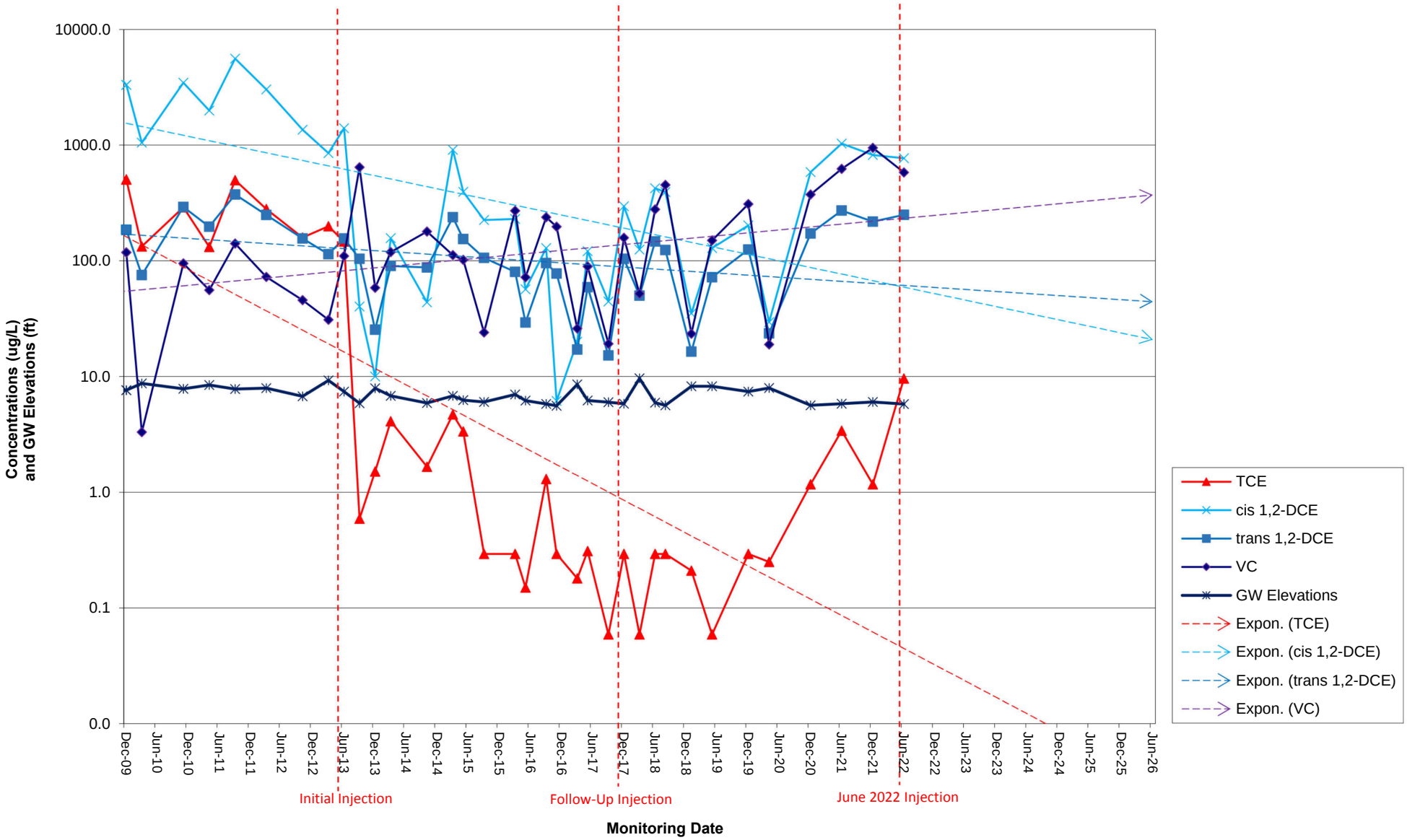

Graph 1
Historical Contaminant Concentrations and GW Elevations MW5 (Area MW5/17M)
(1,2-DCE, VC ≥12/

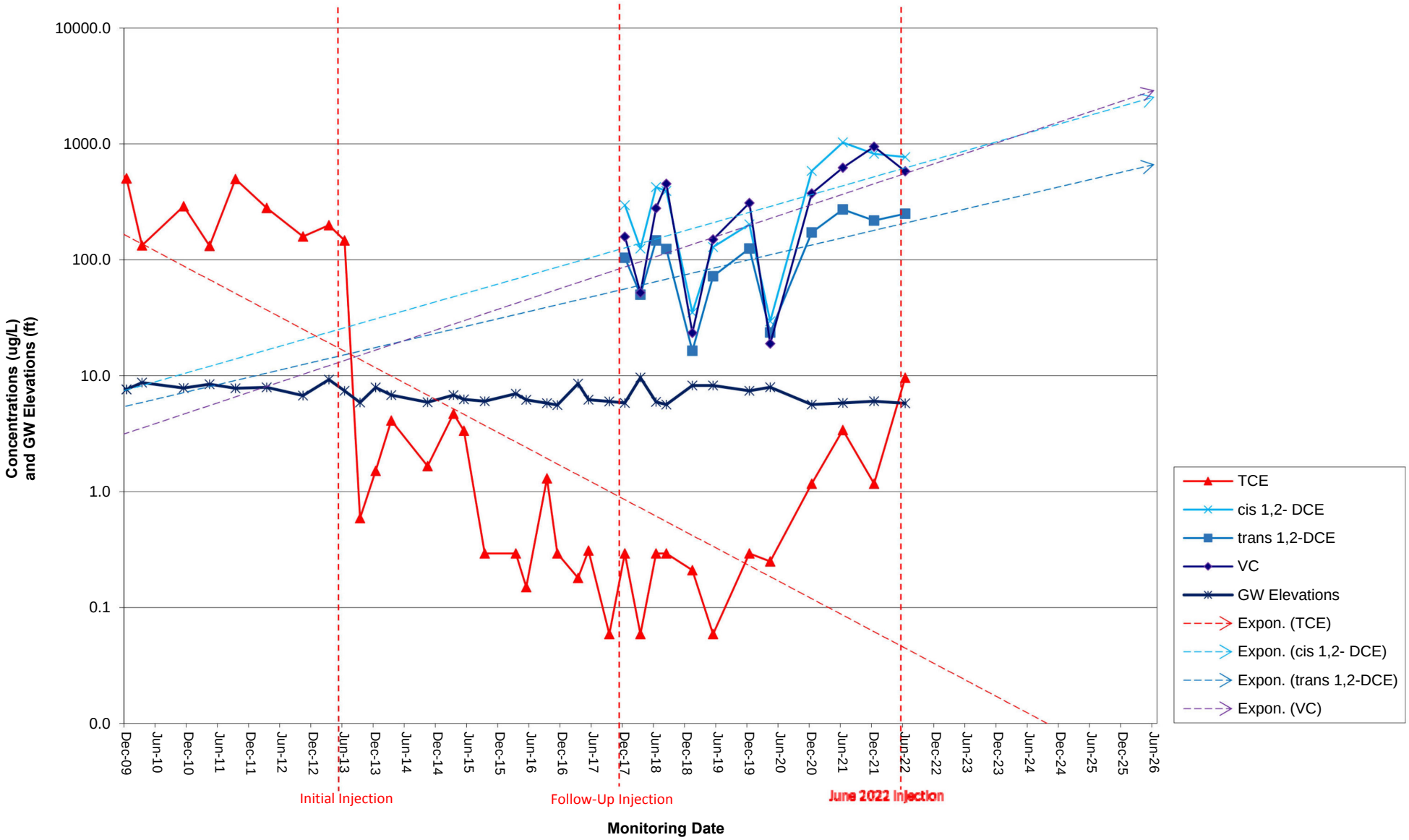

Graph 2
Historical Contaminant Concentrations and GW Elevations MW11S (Area MW11S/11M)

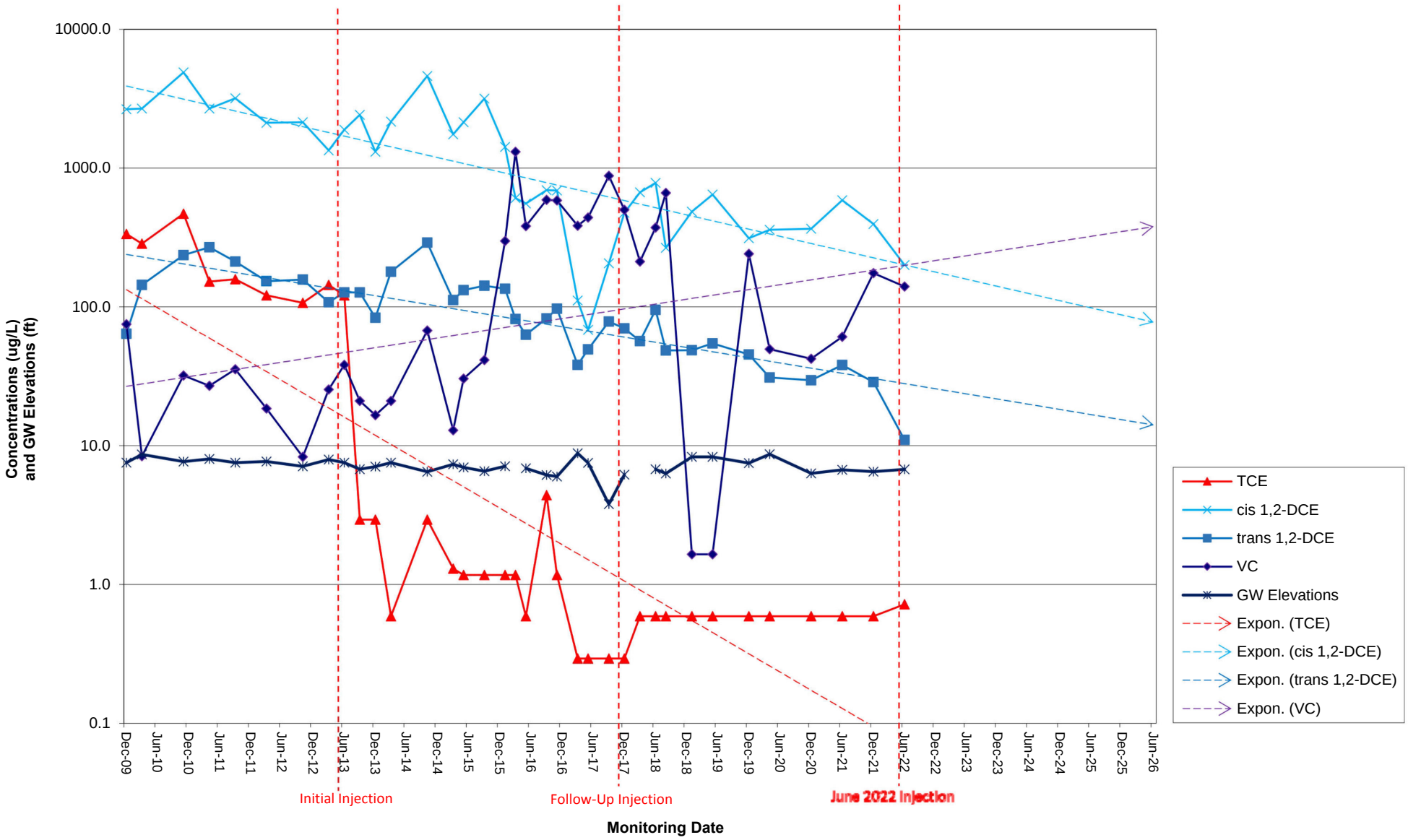

Graph 2
Historical Contaminant Concentrations and GW Elevations MW11S (Area MW11S/11M)
(1,2-DCE, VC ≥12/17)

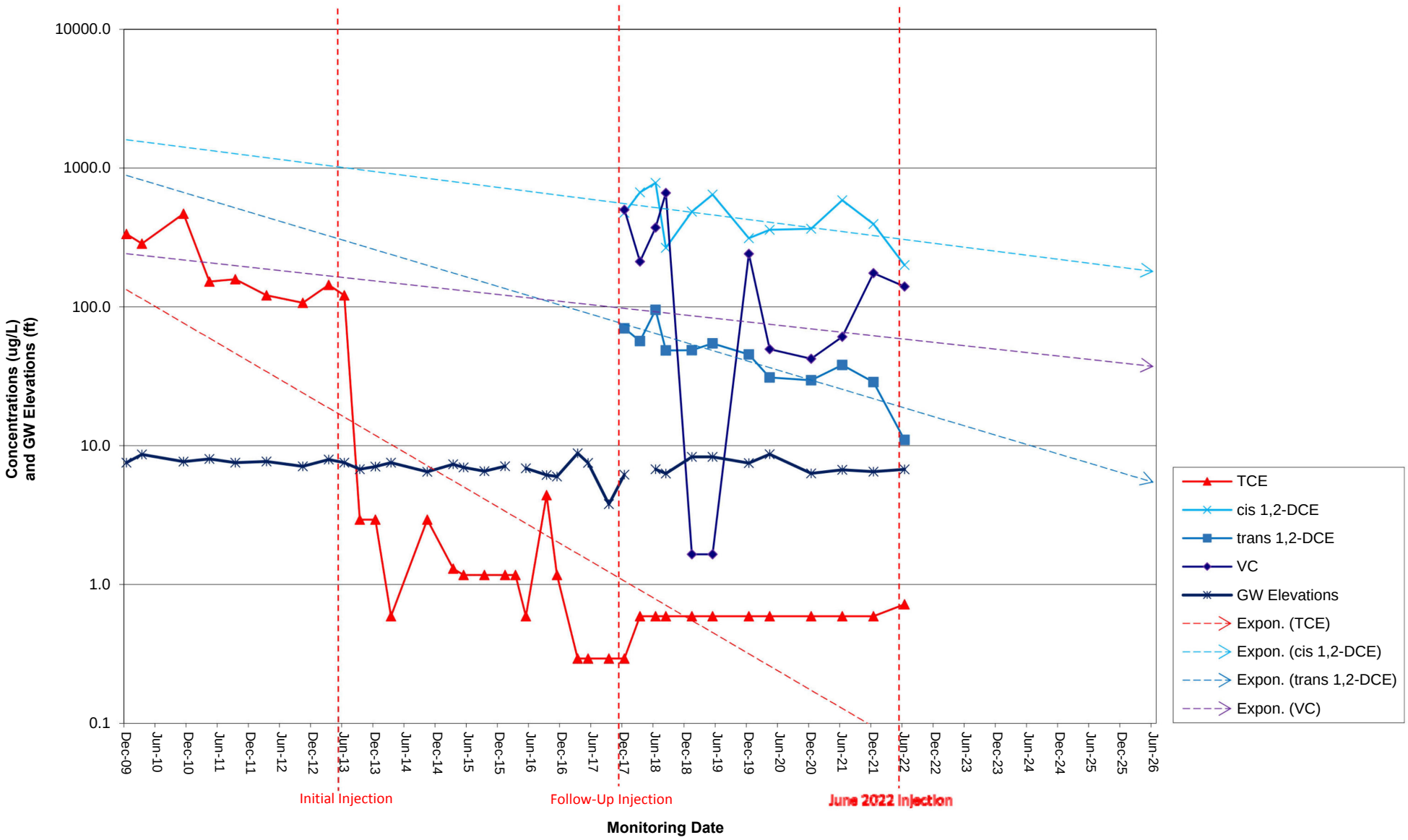

Graph 3
Historical Contaminant Concentrations and GW Elevations MW18S (Area MW18S)

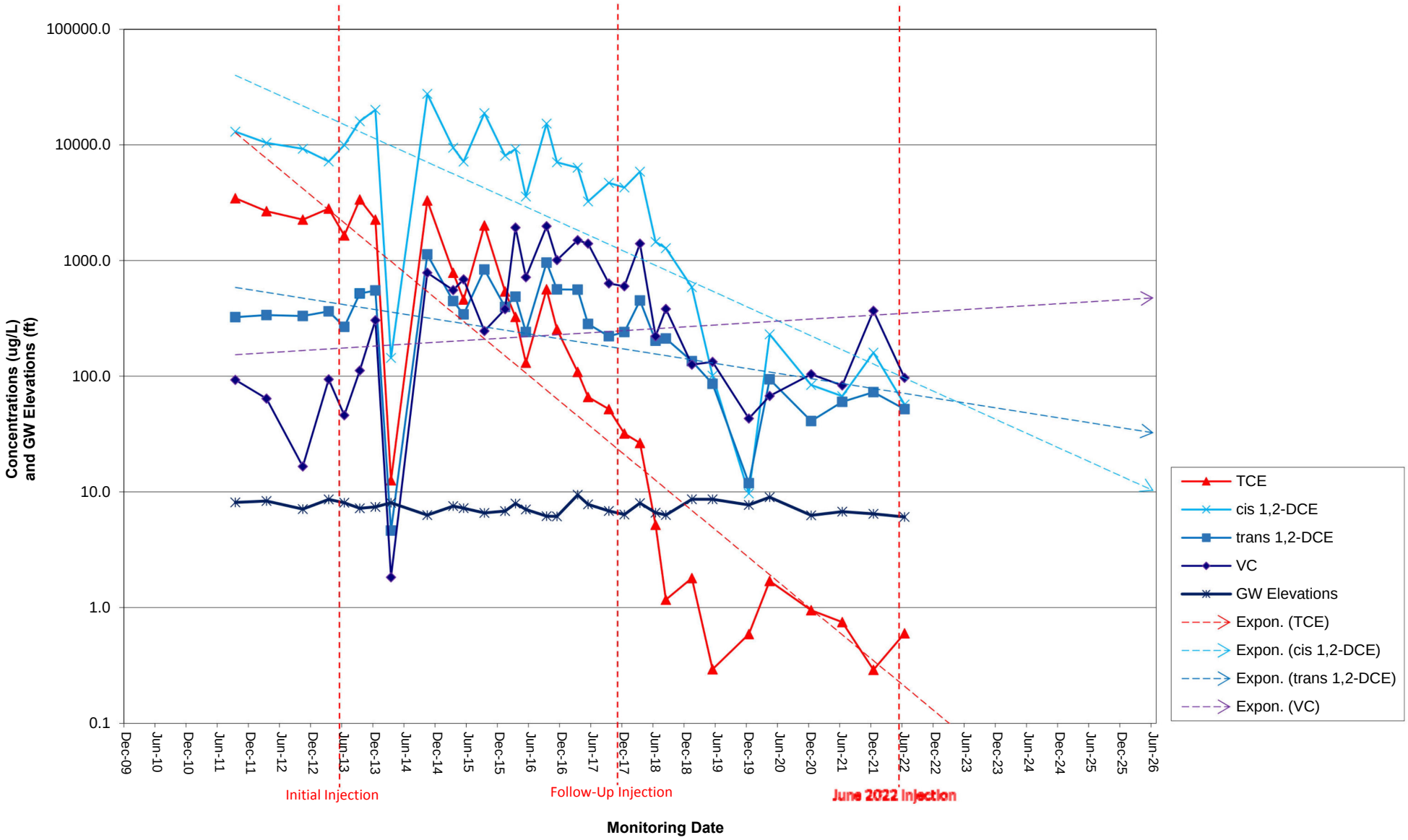

Graph 3
Historical Contaminant Concentrations and GW Elevations MW18S (Area MW18S)
(1,2-DCE, VC ≥12/17)

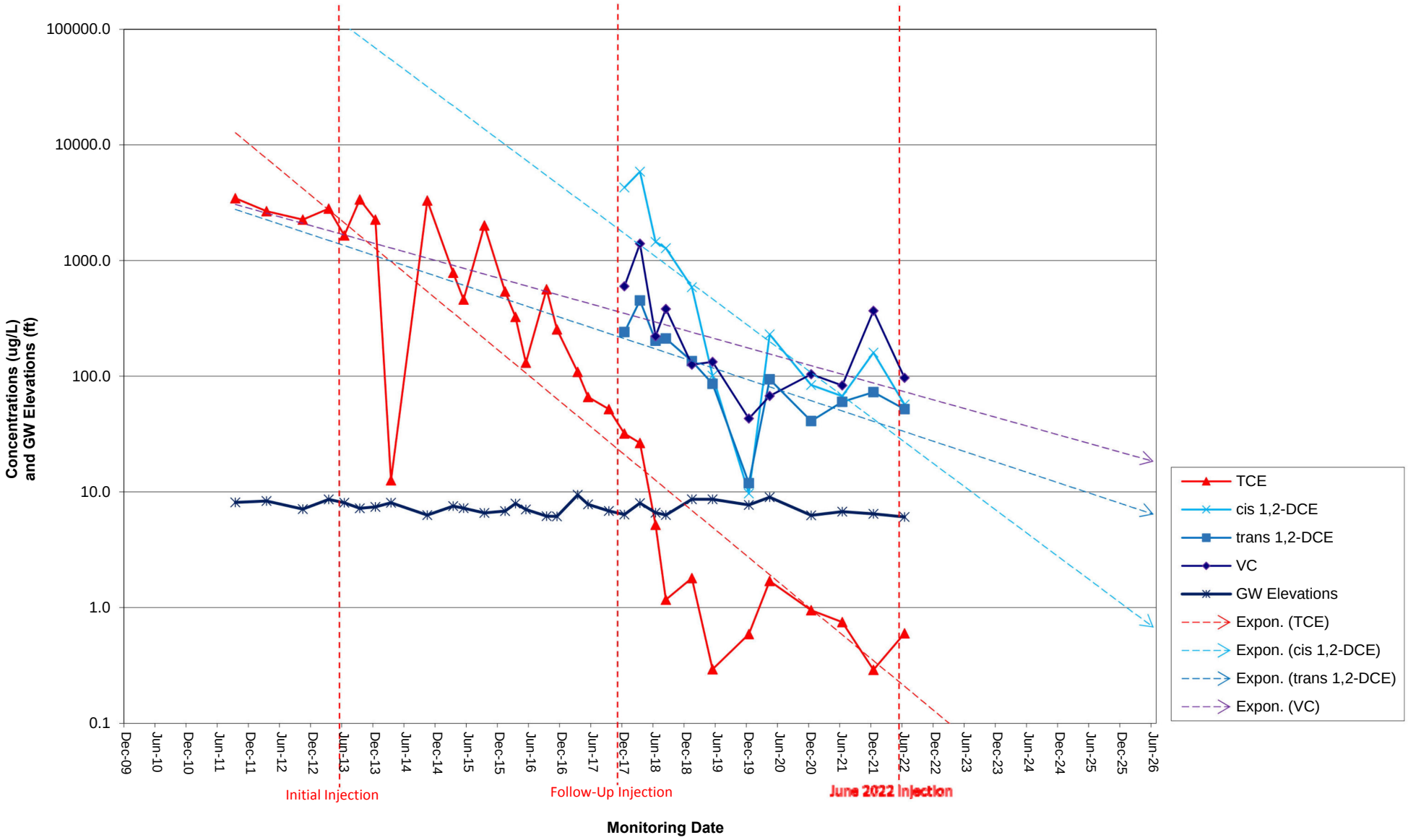

Graph 4
Historical Contaminant Concentrations and GW Elevations MW8M (Area MW8M)

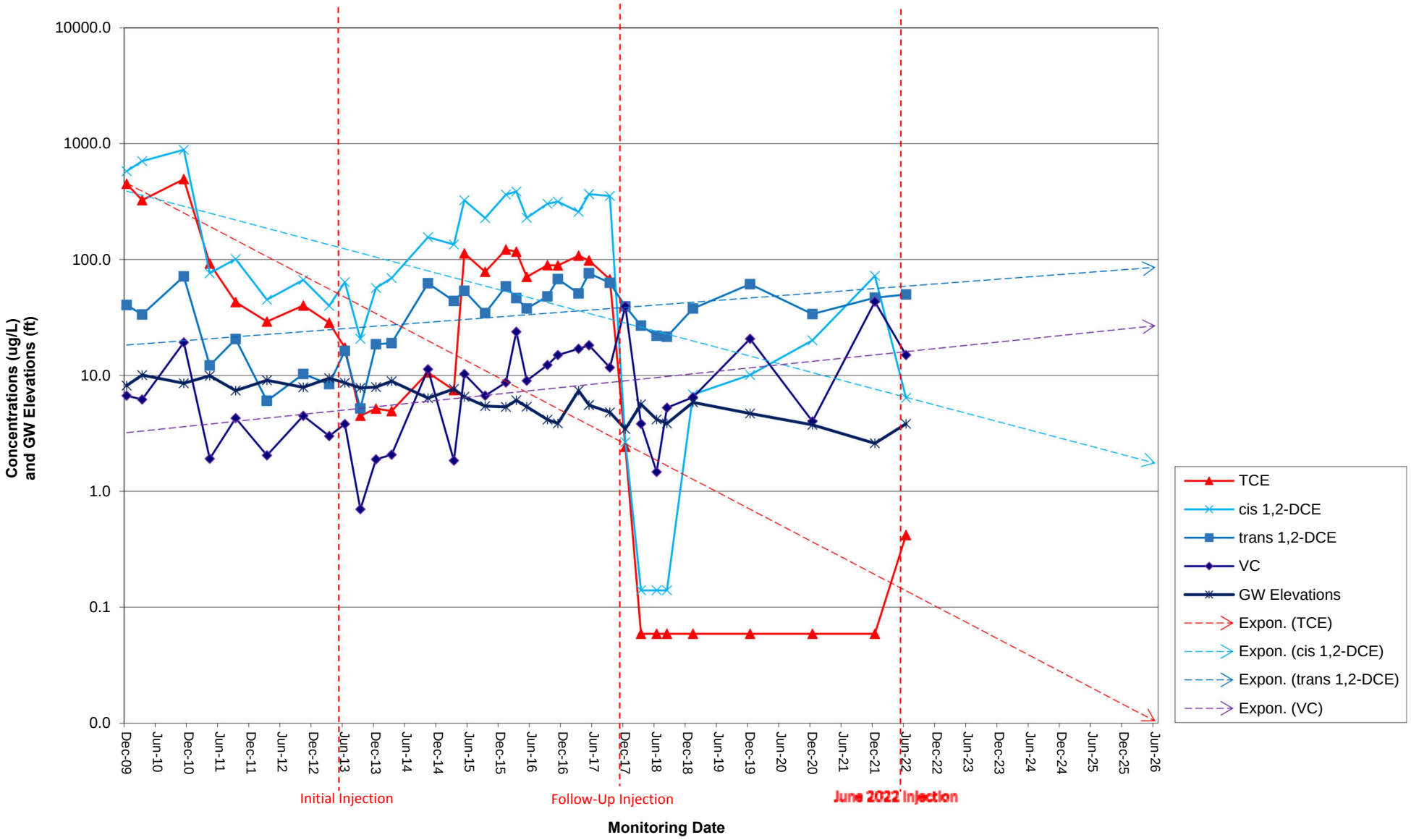

Graph 4
Historical Contaminant Concentrations and GW Elevations MW8M (Area MW8M)
(1,2-DCE, VC ≥12/17)

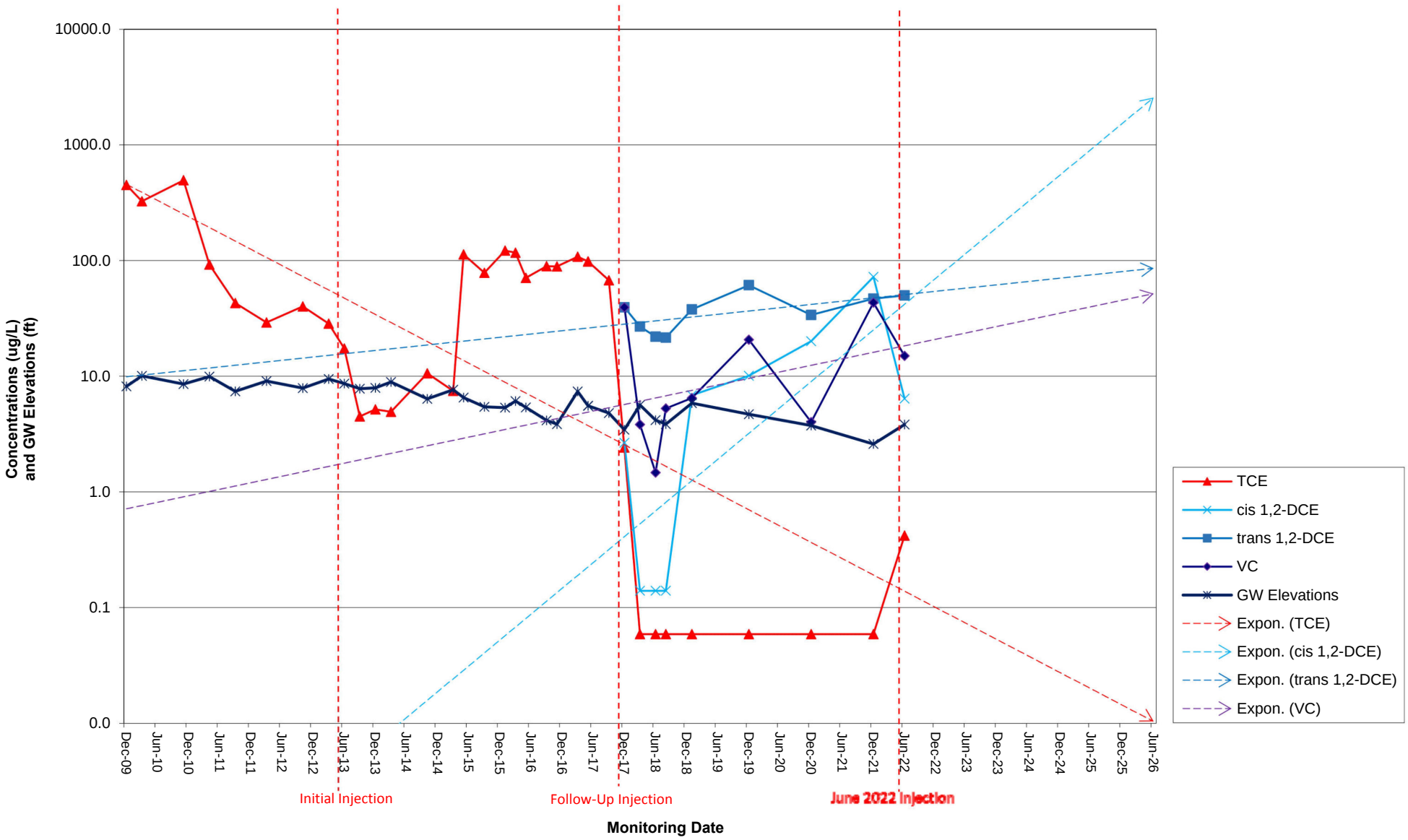

Graph 5
Historical Contaminant Concentrations and GW Elevations MW11M (Area MW11S/11M)

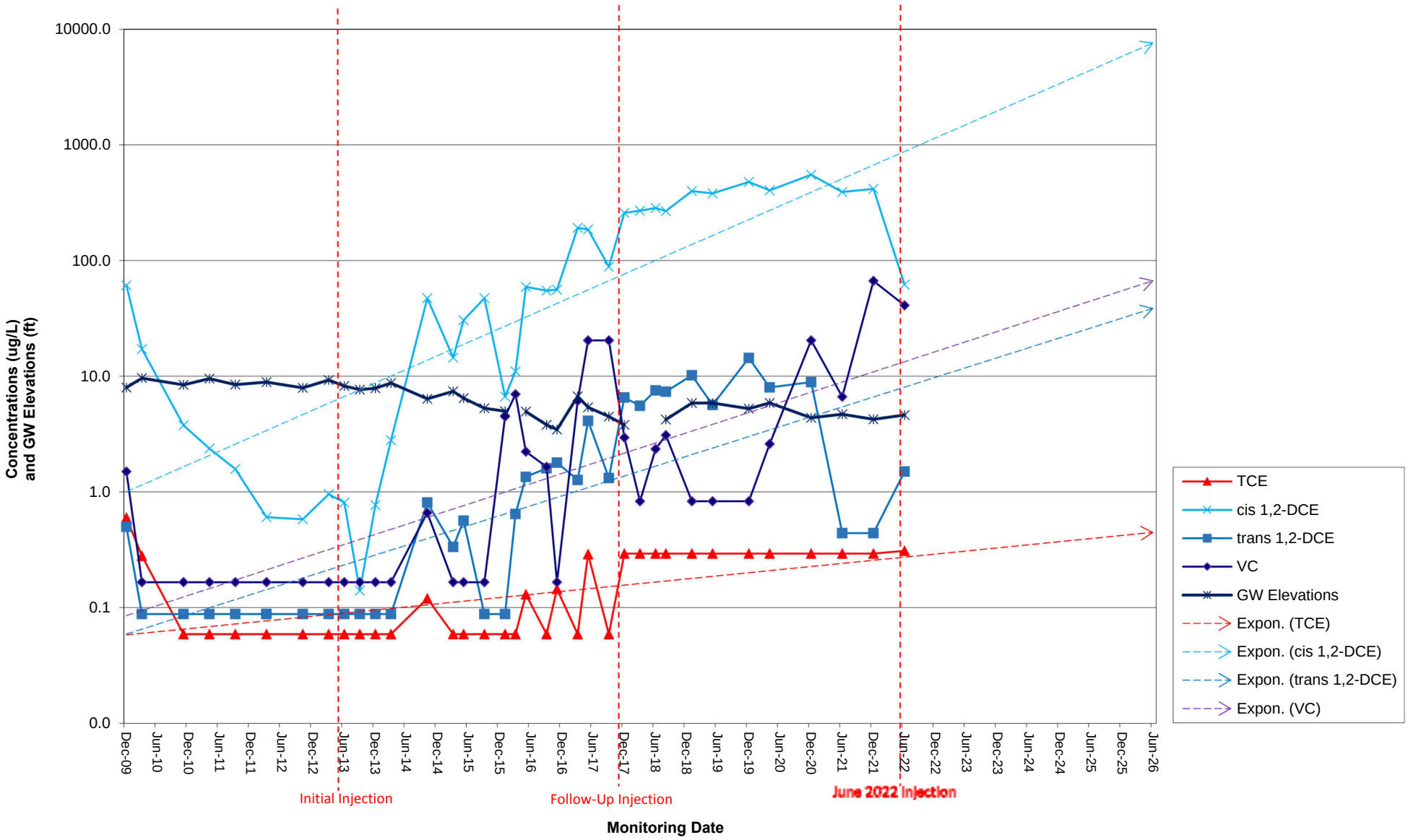

Graph 5
Historical Contaminant Concentrations and GW Elevations MW11M (Area MW11S/11M)
(1,2-DCE, VC ≥12/17)

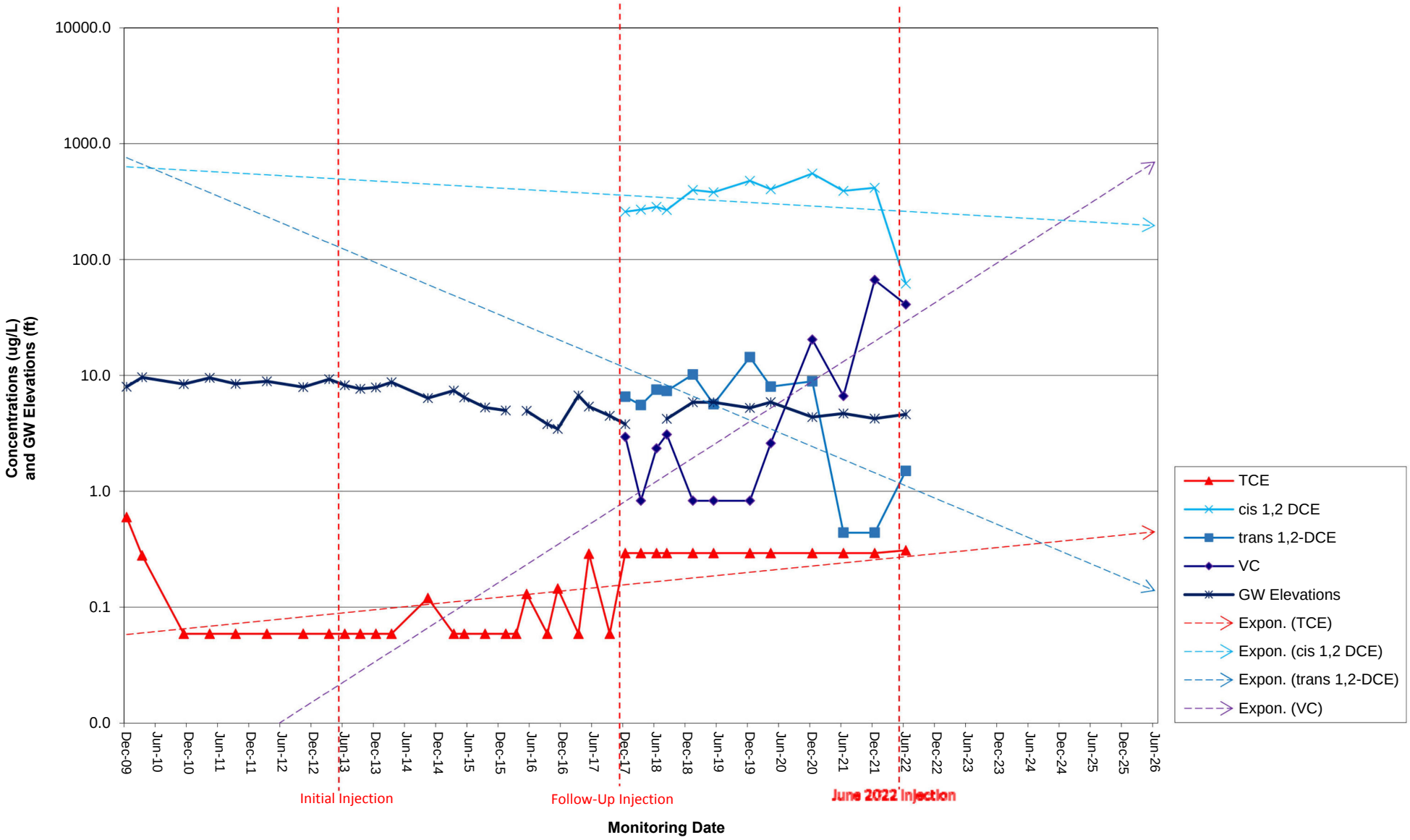

Graph 6
Historical Contaminant Concentrations and GW Elevations MW17M (Area MW5/17M)

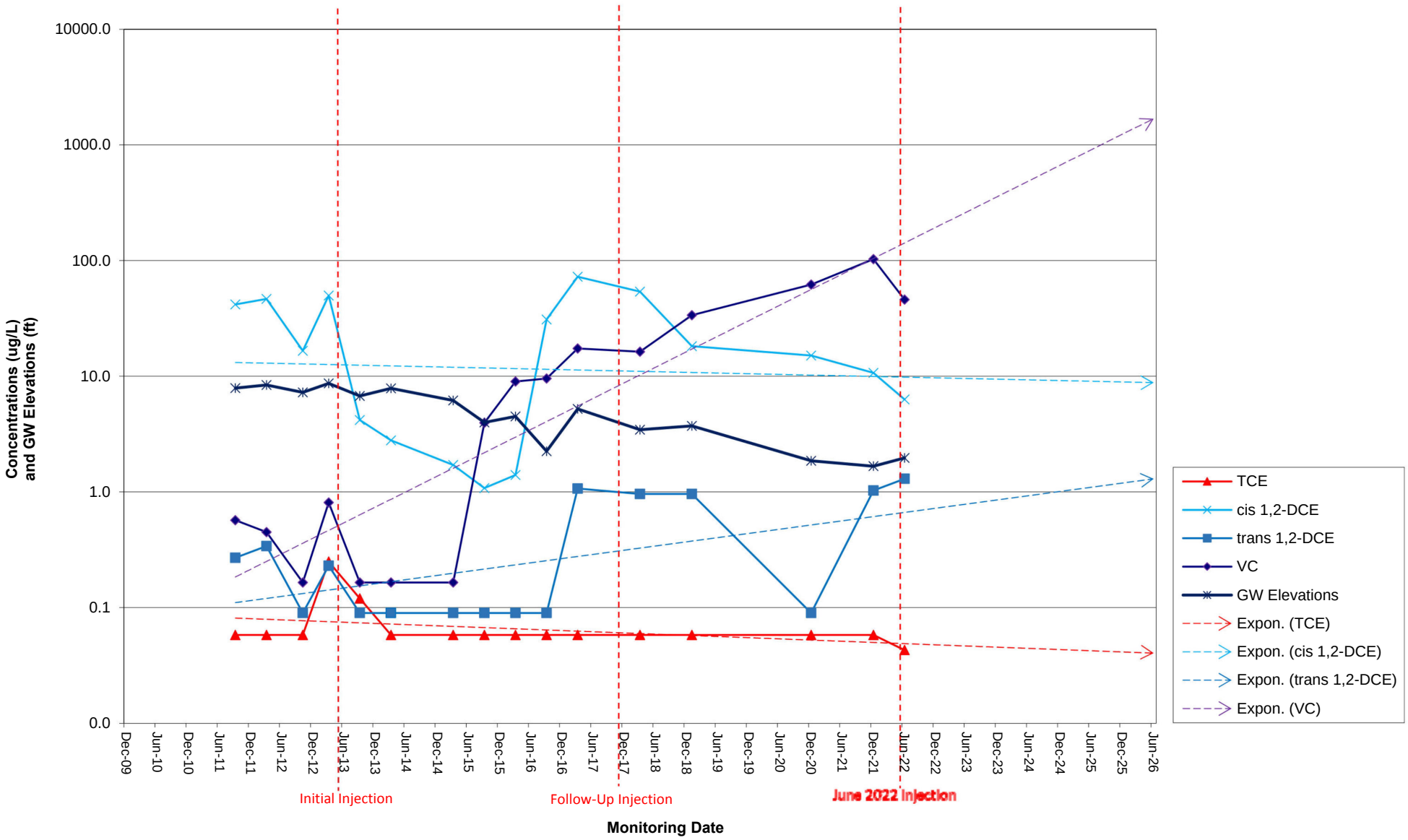

Graph 6
Historical Contaminant Concentrations and GW Elevations MW17M (Area MW5/17M)
(1,2-DCE, VC ≥

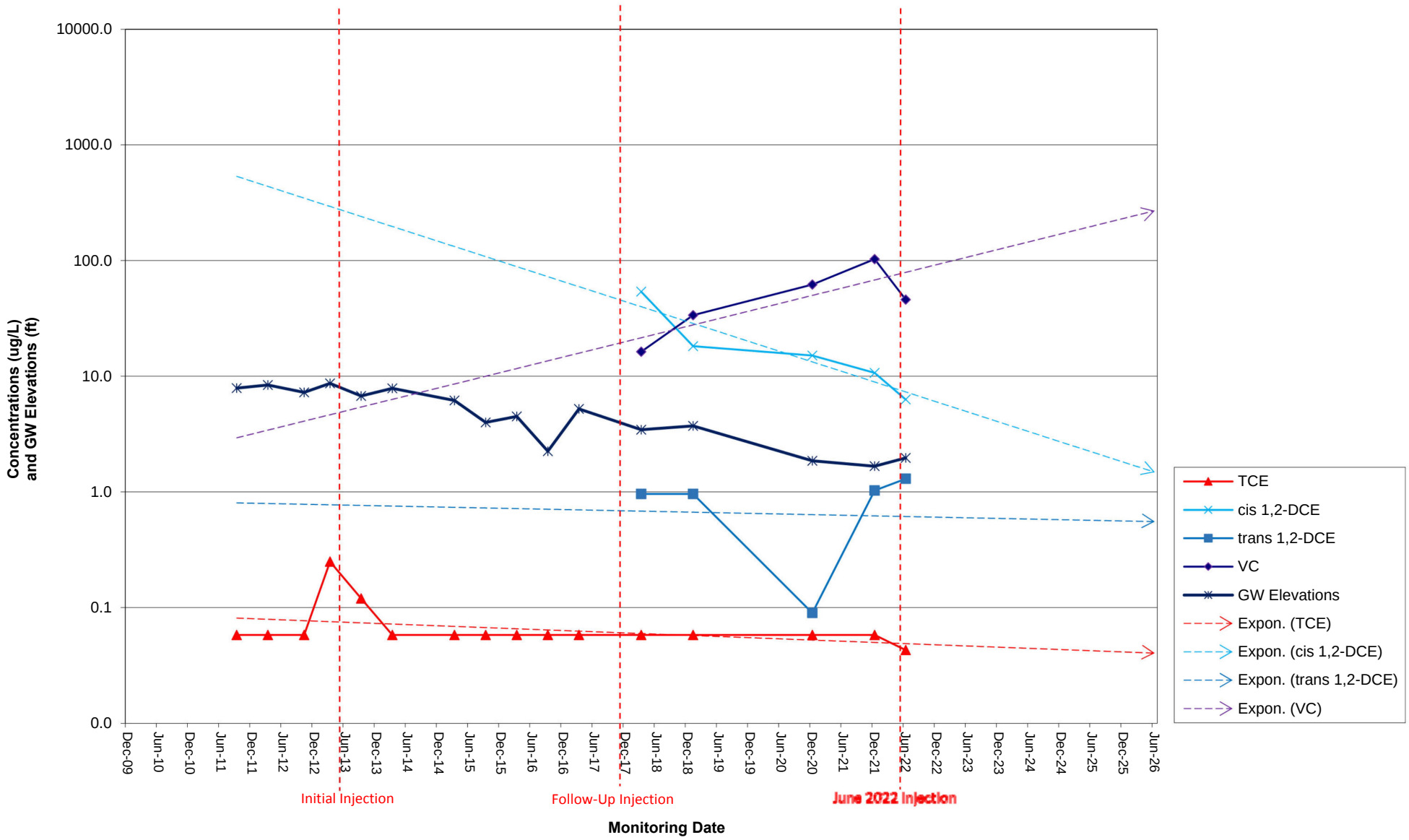

Graph 7
Historical Contaminant Concentrations and GW Elevations MW18M (Area MW18S)

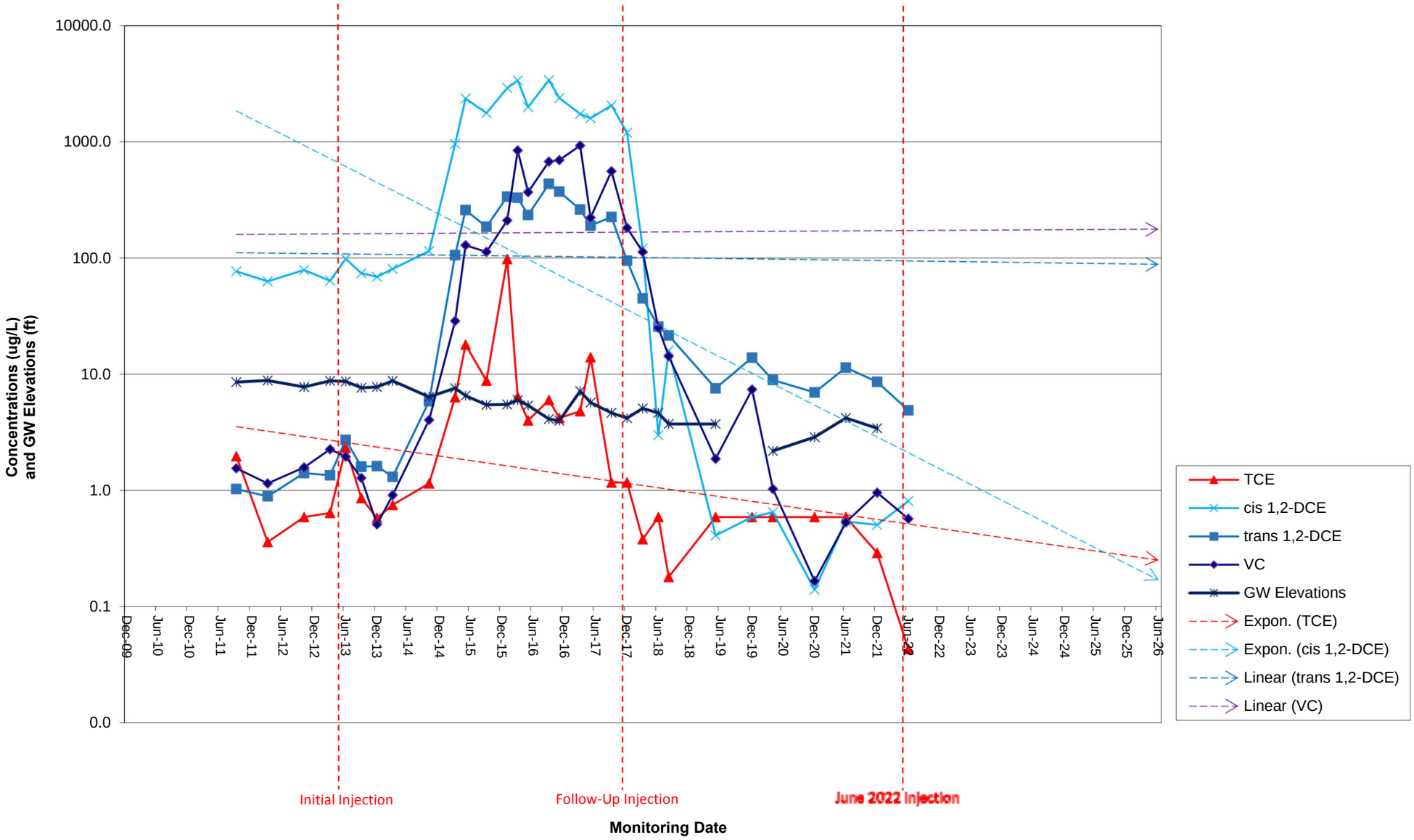

Graph 7
Historical Contaminant Concentrations and GW Elevations MW18M (Area MW18S)
(1,2-DCE, VC ≥12/17)

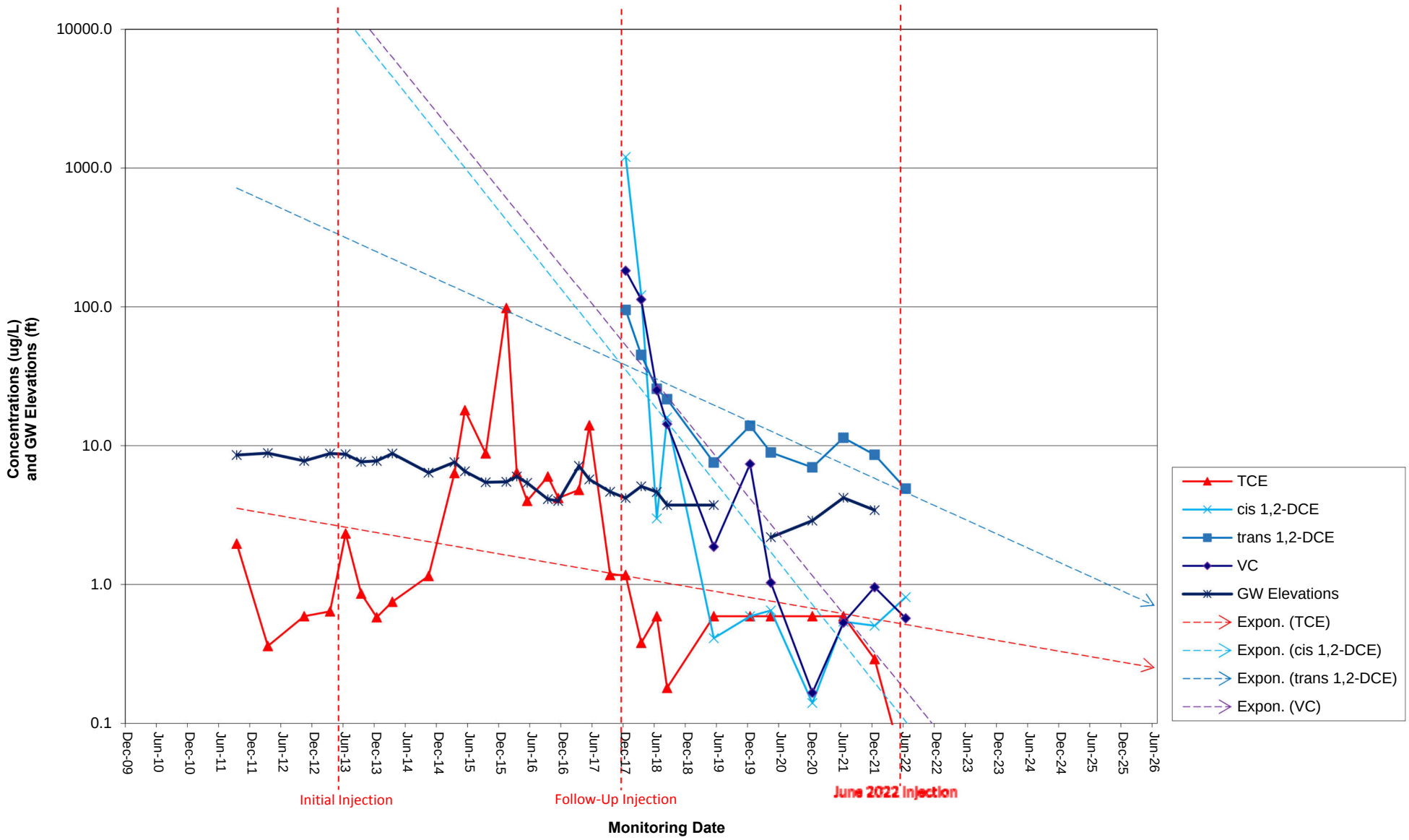

Graph 8
Historical Contaminant Concentrations and GW Elevations MW21M (Area MW21M)

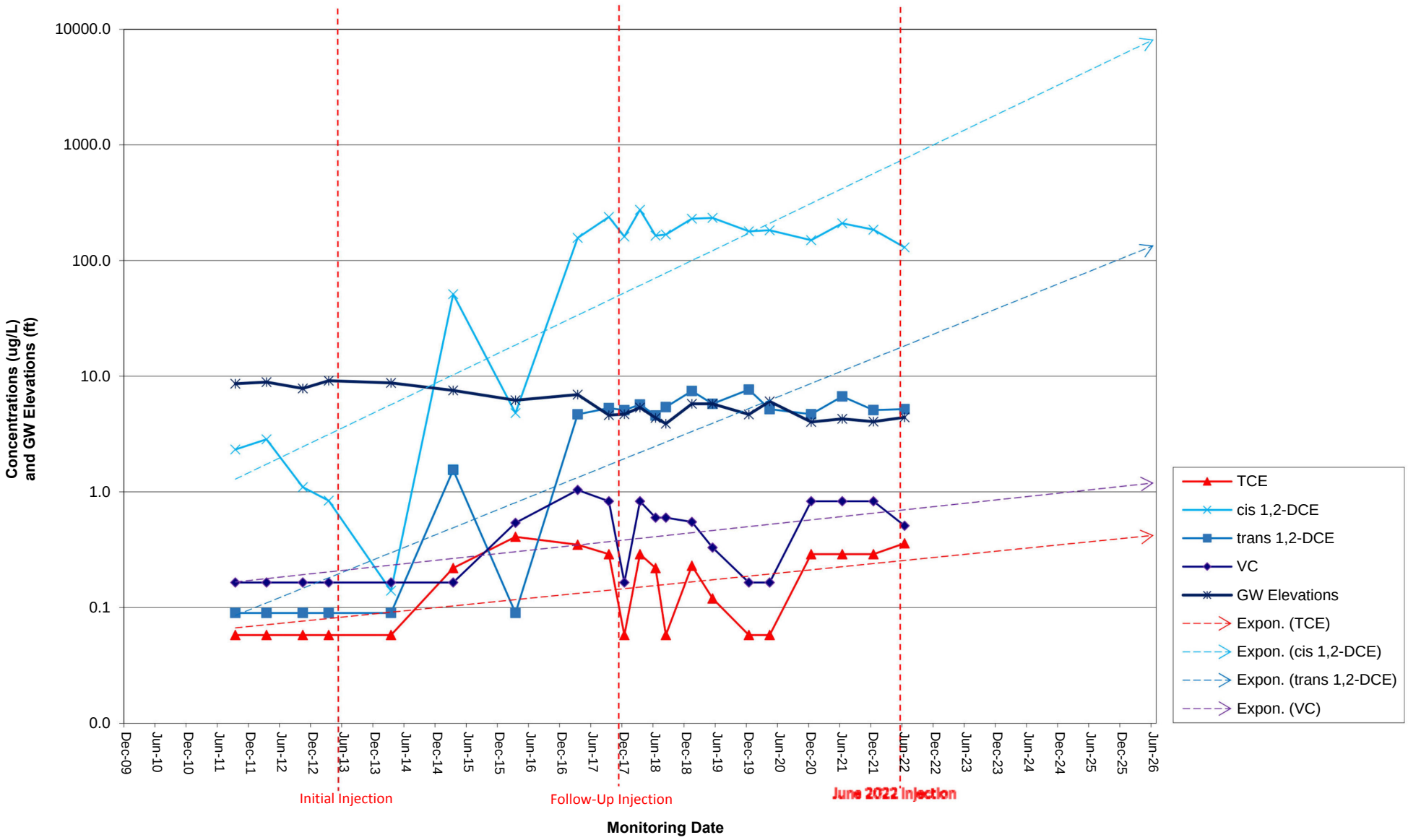

Graph 8
Historical Contaminant Concentrations and GW Elevations MW21M (Area MW21M)
(1,2-DCE, VC ≥12

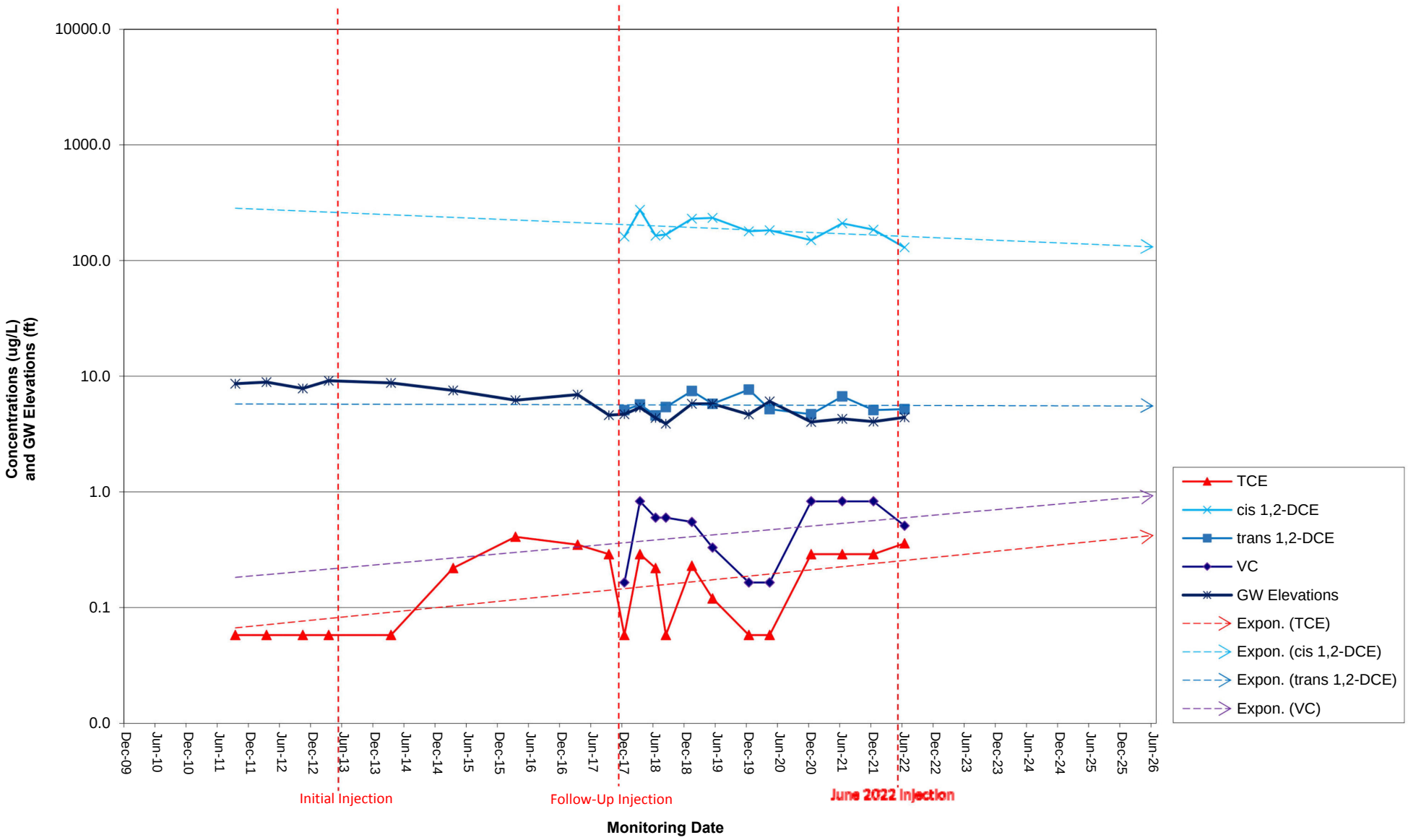

Graph 9
Historical Contaminant Concentrations and GW Elevations MW22M (Area MW22M)

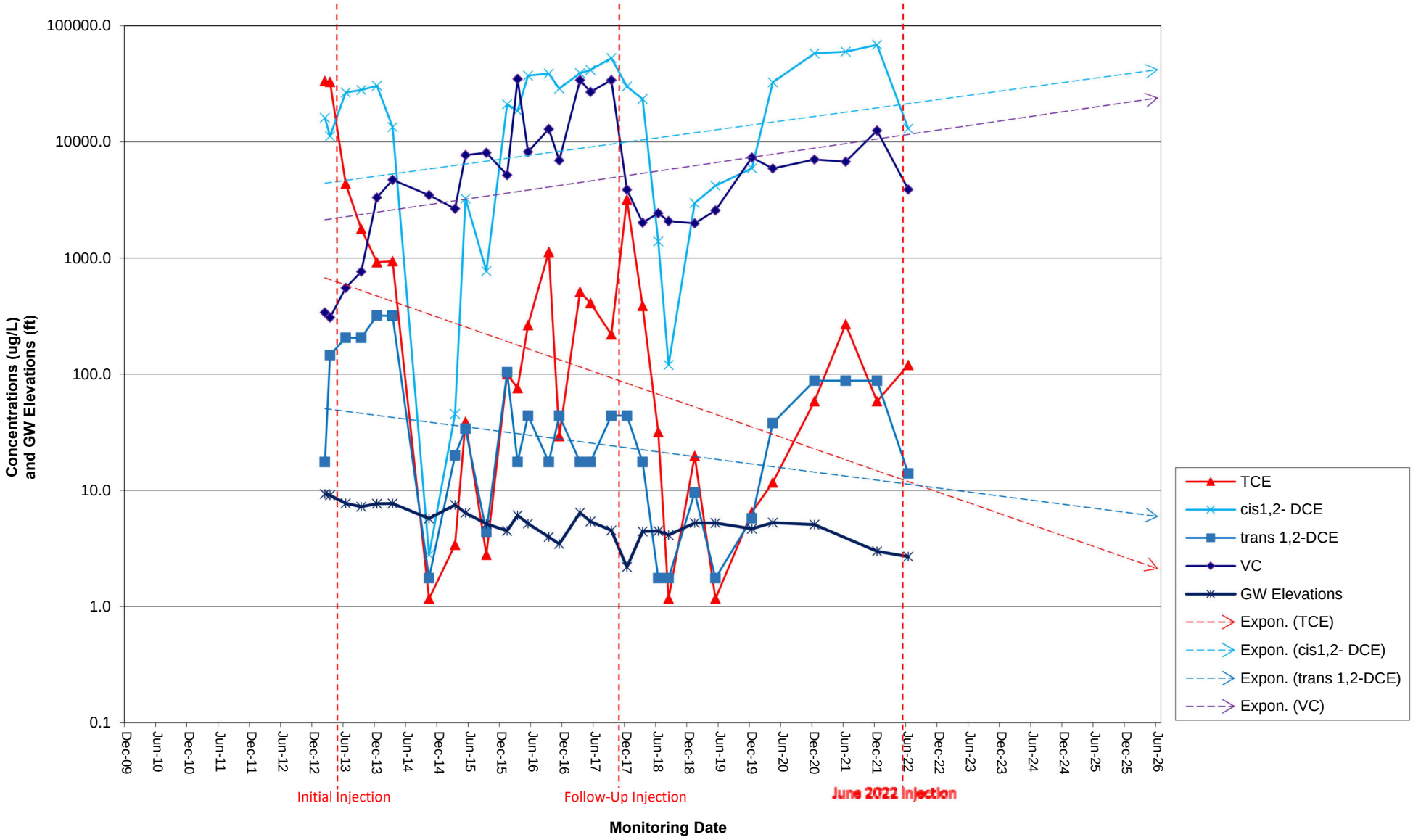

Graph 9
Historical Contaminant Concentrations and GW Elevations MW22M (Area MW22M)
(1,2-DCE, VC ≥12/17)

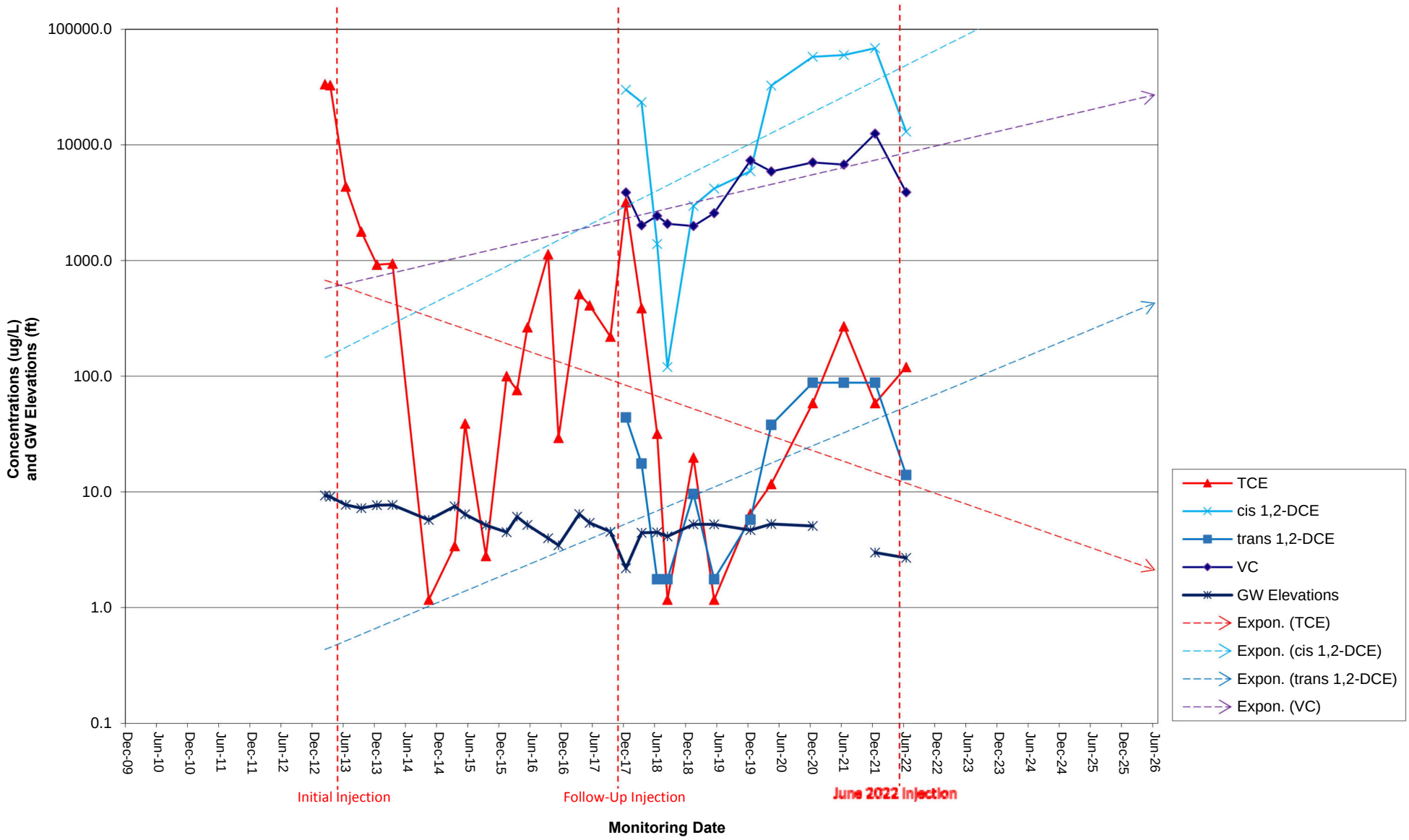

Graph 10
Historical 1,4-Dioxane Concentrations MW11S/MW11M

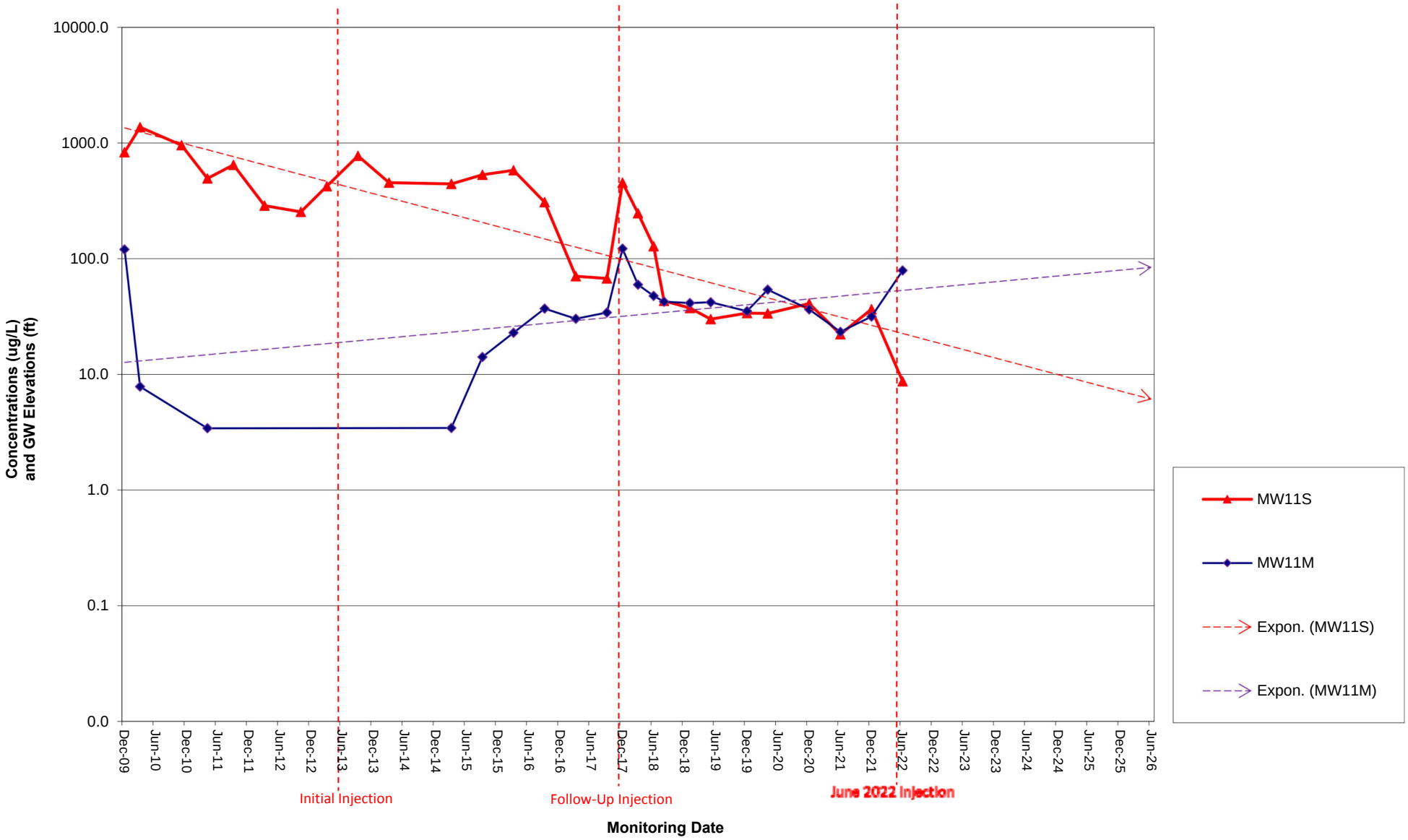

Graph 10
Historical 1,4-Dioxane Concentrations MW11S/MW11M
(After 12/17 Injection Treatment)

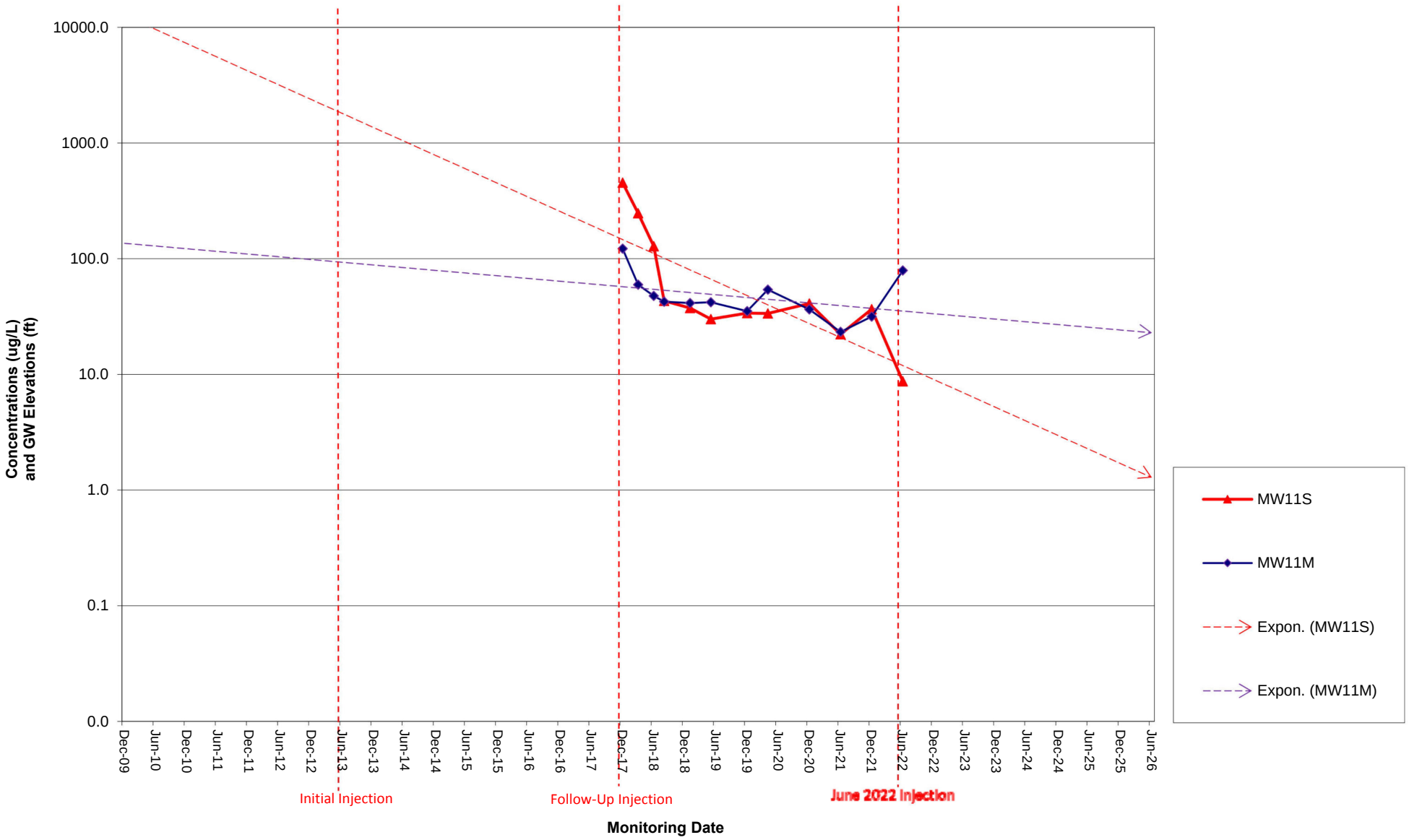

Graph 11
Historical 1,4-Dioxane Concentrations MW18S/MW18M

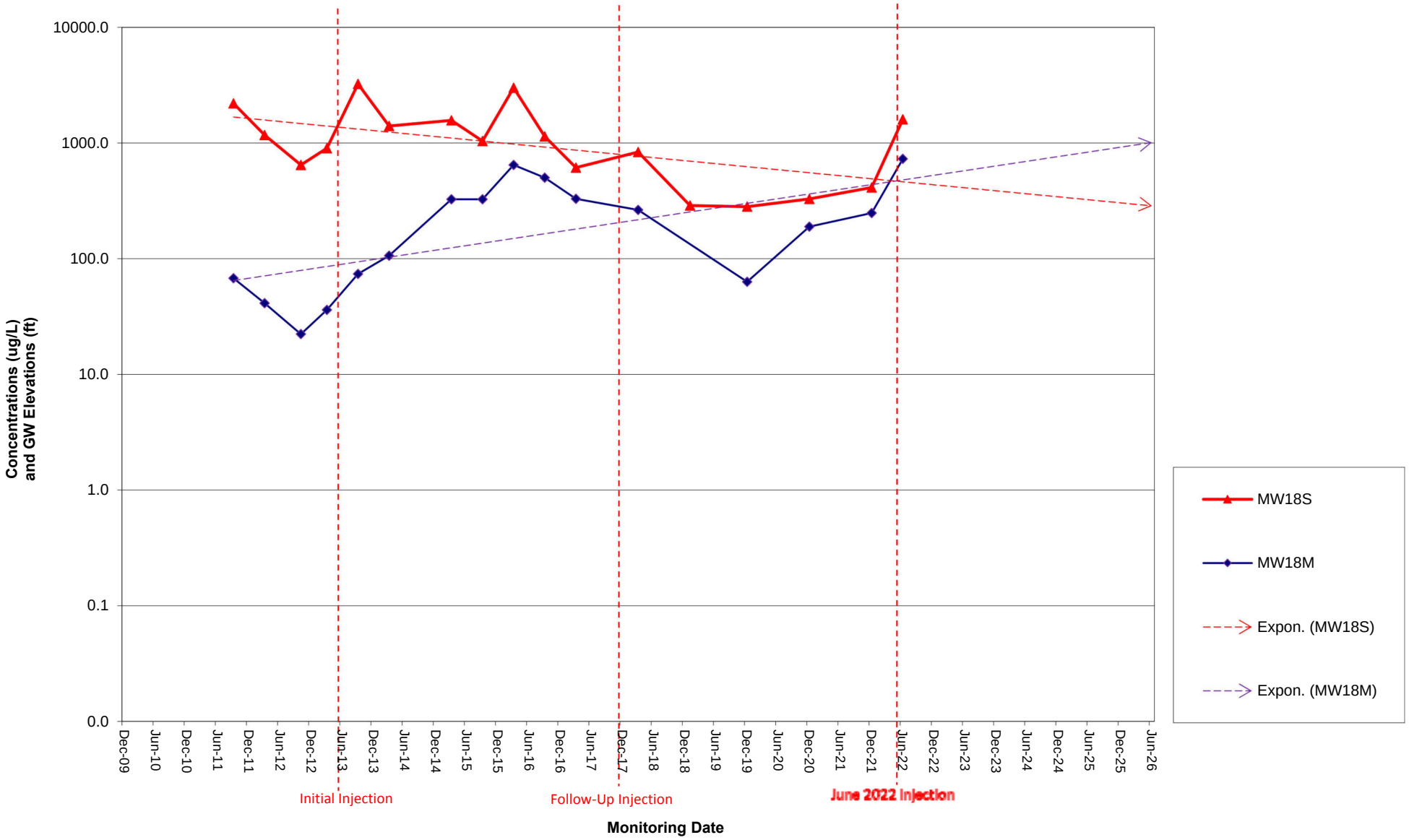

Graph 11
Historical 1,4-Dioxane Concentrations MW18S/MW18M
(After 12/17 Injection Treatment)

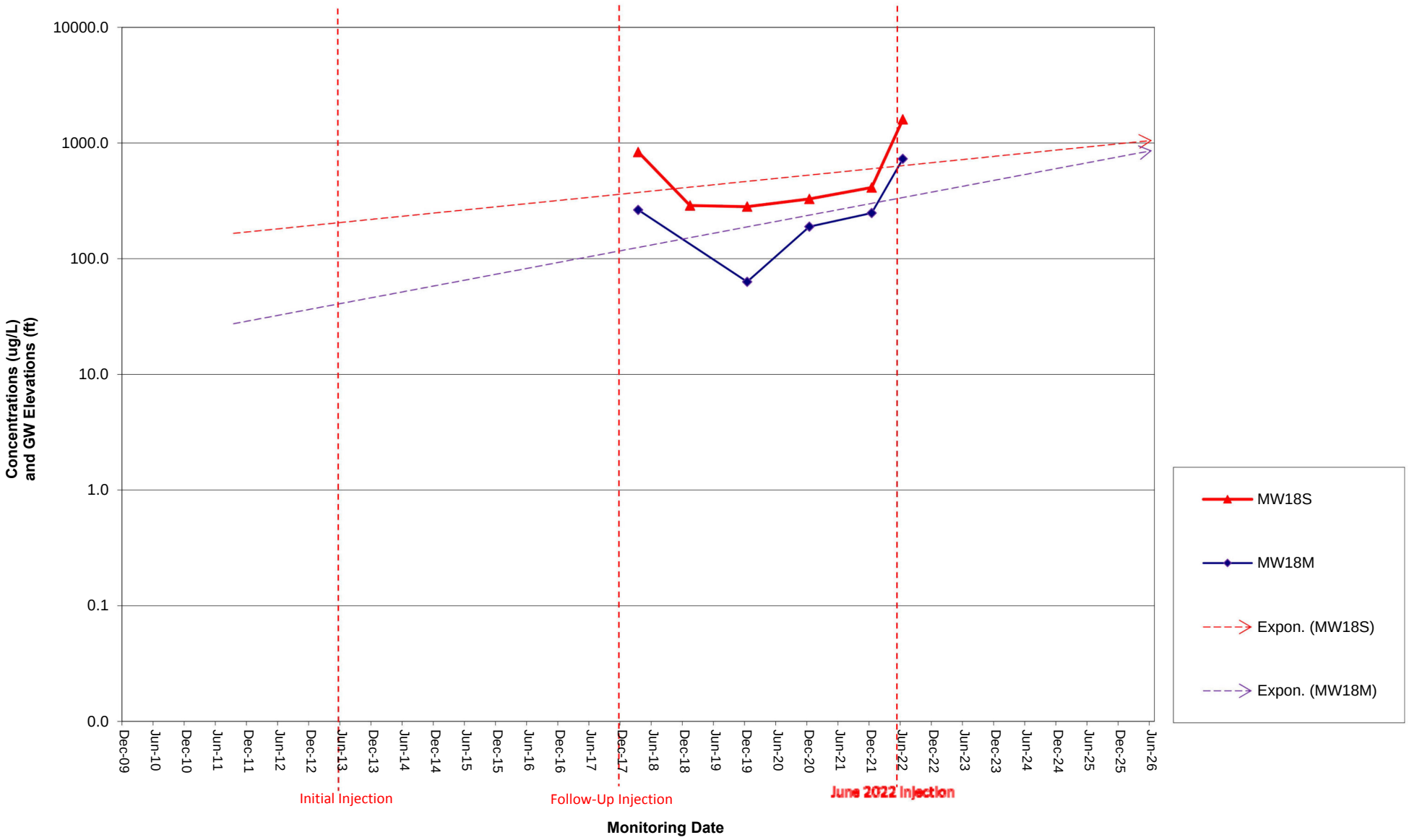

Graph 12
Historical 1,4-Dioxane Concentrations MW22S/MW22M

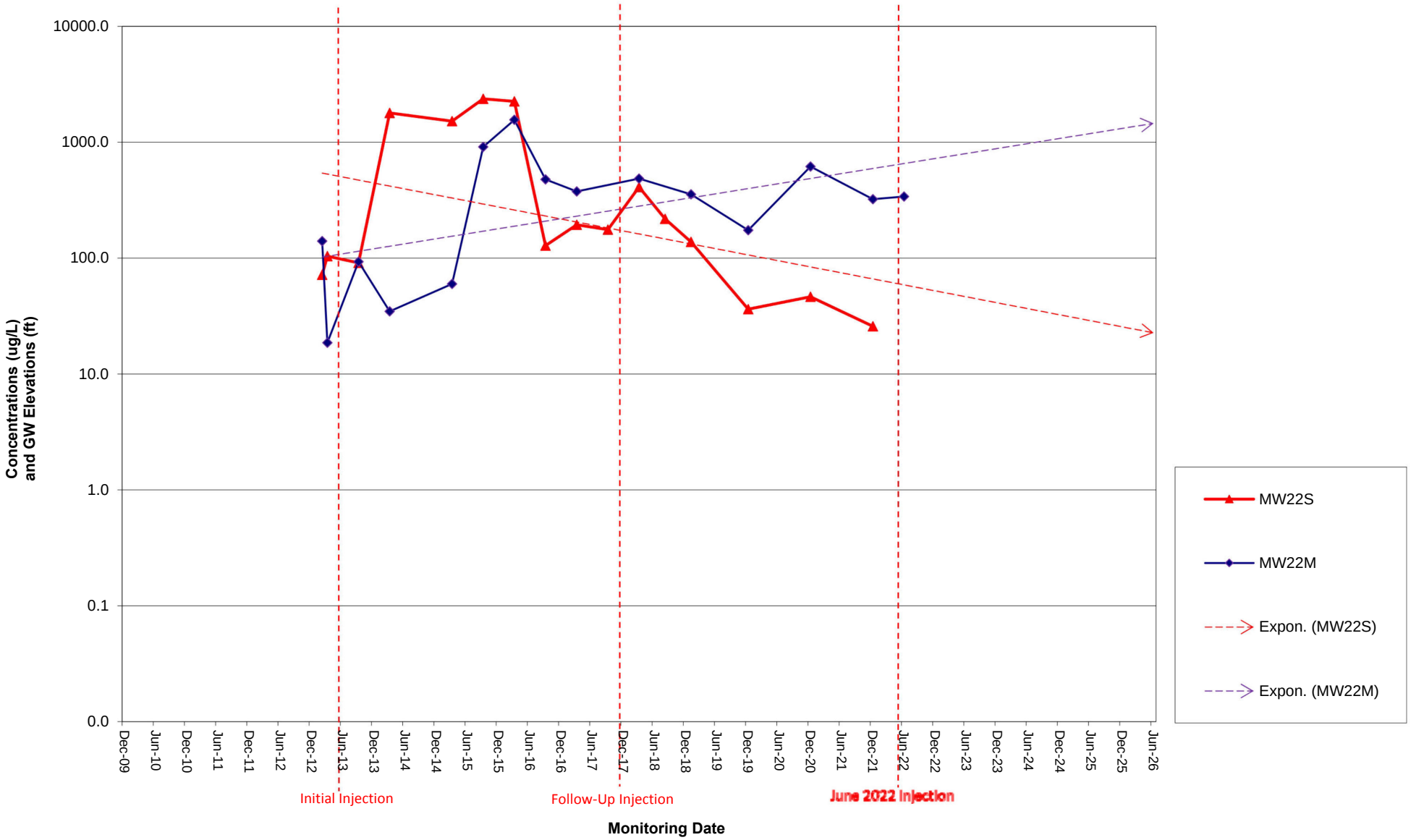

Graph 12
Historical 1,4-Dioxane Concentrations MW22S/MW22M
(After 12/17 Injection Treatment)

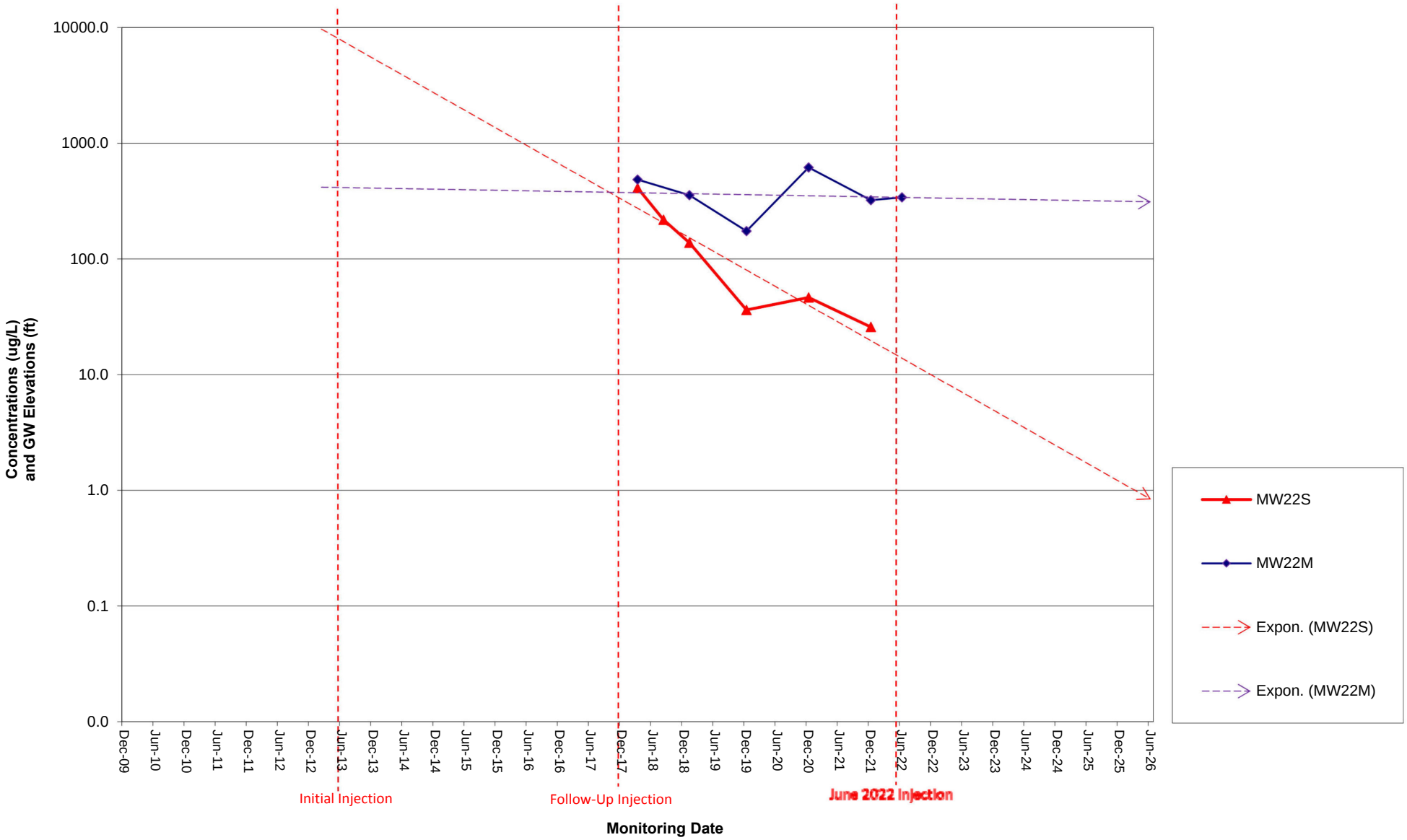

APPENDIX A

STANDARD OPERATING PROCEDURES

APPENDIX A

STANDARD OPERATING PROCEDURES

FIELD SAMPLING AND DATA ACQUISITION __√___

TRAK Environmental Group, Inc. was founded to provide the highest quality and most cost-effective services in the environmental engineering and consulting industry. This Quality Assurance/Quality Control (QA/QC) Plan has been developed to specify procedures and protocol, which are acceptable to clients and meet or exceed regulatory agency requirements.

The QA/QC procedures to be followed are designed to guarantee the quality and cost-effectiveness of workmanship and to ensure the collection and analysis of data of sufficient quality and quantity to satisfy investigative and/or remedial objectives. All personnel are trained in and follow all QA/QC procedures. Further, we ensure that all contractors participating in the project shall also be required to follow QA/QC procedures.

The following QA/QC elements have been incorporated throughout the workplan:

Drilling and soil sampling procedures to preserve sample integrity and prevent cross contamination

Groundwater sampling procedures to preserve sample integrity

Chain-of-custody procedures to confirm and document sample identity

Equipment handling and calibration to validate precision and accuracy in measurement and analyses

Decontamination procedures to protect personnel and prevent cross contamination and spreading of contamination

DRILLING AND SOIL SAMPLING ___ NA __

Drilling will be subcontracted to a licensed and insured drilling contractor. Drilling activities will be directed and supervised at all times by trained and experienced personnel. Boring and monitoring well locations are determined by our geologists and are indicated in the site-specific scope of work. If drilling locations are specified by a client, the boring will be installed within three feet of specification. No well or boring shall be installed closer than five feet from any underground storage tank to prevent undermining of backfill material that could cause a tank rupture. To avoid damaging hidden obstacles such as product lines, conduits, water lines, etc., we will hand excavate to a depth of at least five feet prior to installing wells or borings. An area larger than the diameter of the boring will be investigated prior to drilling. Thereafter, a modified California split spoon sampler will be driven into the soil. Typically, the sampler will contain brass sampling tubes. The sampler will be driven eighteen inches into the ground at the bottom of the boring with a 140-pound weight falling a vertical distance of approximately thirty inches. The sampling tubes will be removed from the sampler and split in the field. One brass tube will be retained for soil classification and one will be sealed with Teflon lines caps for lab analyses. The samples will be immediately labeled with the following information:

Company name
Project name
Date of collection
Sample ID number

Samples that will be submitted for chemical analyses are placed in a cooler with ice until they are received by a state certified laboratory. Samples to be utilized for soils classification will be examined and classified in accordance with the Unified Soil Classification System. The selected sample will be screened for the presence of gasoline using visual examination and headspace vapor testing with an Organic Vapor Meter calibrated to isobutylene. A detailed boring log will be kept for each boring. Which includes the following information:

Project name and number
Boring/well number
Soil sample log
PID/OM readings
Drill method
Soil lithologic description
Monitoring well construction details

GROUNDWATER MONITORING WELL CONSTRUCTION ___NA__

The groundwater monitoring wells will be constructed in accordance with the guidelines of the lead agency. Prior to beginning work at the site, we will obtain construction permits from the appropriate permitting agency.

A geologist from our staff will direct and observe the subcontractor in construction of the groundwater monitoring wells. The screened portion of the well will consist of machine slotted 0.020-inch slot width of a 2, 4, 6, 8, or 10-inch diameter. The casing will consist of schedule 40 PVC with 20 feet of screen installed below the groundwater table and 5-10 feet of screen installed above the groundwater table interface. The casing will be flush threaded at the joints. The bottom of each well casing will be fitted with a threaded PVC end plug and the top of each well will be fitted with a locking well cap.

The annular space of each well will be backfilled with No. 3 Monterey Sand to approximately two feet above the slotted casing. Approximately three to five feet of bentonite will be placed above the sand. The remaining annulus of each well will be backfilled with a cement bentonite grout or bentonite chips to grade. A flush-grade traffic box or steel well vault will be installed to protect the well casing.

GROUNDWATER WELL DEVELOPMENT ___ NA __

The groundwater monitoring well will be developed using a surge block provided by the drilling subcontractors to settle the sand pack prior to setting the seal. Purging to the well should result in the removal of approximately four well volumes of water unless the well goes dry. Development and purged water collected during development of the monitoring wells will be stored in DOT approved 55-gallon drums.

GROUNDWATER EVALUATION ___√__

The depth of groundwater relative to the monitoring well casing will be measured using a water level indicator or a product/groundwater interface probe. The elevations of the well casing will be surveyed by a California-licensed land surveyor to the nearest 0.01-foot relative to an established benchmark. Groundwater elevations will be calculated by subtracting the measured water table depth from the casing elevations.

SOIL CUTTINGS AND PURGED GROUNDWATER ___√__

Soil cuttings generated during drilling will be placed in 55-gallon drums and will remain on-site pending review of laboratory analysis results. The soil and well water will be transported to an appropriate landfill or recycling facility for disposal.

CHAIN-OF-CUSTODY __√_

A chain-of-custody form will be completed in the field to document sample possession. The chain-of-custody is intended to accompany samples on delivery to the laboratory and should include various information including:

Sample number and project name
Signature of collector
Date and time of collection
Site address
Laboratory analyses requested
Signatures of persons involved in the chain of possession
Remarks concerning possession

Once the sample arrives at the laboratory for analysis, an authorized person (often referred to as the sample custodian) must receive the samples and chain-of-custody and must verify receipt of the sample by adding the following information to the record:

Signature and title of recipient
Date sample arrived at laboratory
Temperature of samples

EQUIPMENT CALIBRATION __√__

pH meter
Turbidity meter
Organic vapor meter (OVM or PID)
Dissolved oxygen (D.O.) meter

The pH meter, turbidity meter, OVM, D.O., ORP and EC meter will be calibrated prior to each work day in accordance with the procedures specified in the owner's manual for each piece of equipment. The results of calibrations and records of repair will be maintained in an equipment log. Calibration instructions for each piece of equipment will be available for guidance when equipment is in use.

Field personnel are responsible for ensuring equipment is functioning properly before use in the field. If equipment malfunction is suspected, the device will be removed from service and tagged to avoid inadvertent use. Faulty equipment will be repaired promptly if possible, recalibrated, and used or replaced with properly working equipment.

DECONTAMINATION __√_

Personnel

Washing facilities will be available to personnel for general decontamination at the work site. Temporary exit from a work area for breaks, lunch, etc., will require the following:

1. Gloves, protective suits and other personal protective clothing must be removed as appropriate.
2. Hands and face must be thoroughly washed.
3. Protective clothing will be stored in such a manner to avoid contamination of inner surfaces and surroundings.

Exit from the site requires appropriate decontamination procedures as described below:

1. All personal protective equipment must be removed at the end of the workday prior to leaving the site.
2. Protective clothing shall either be stored in a manner to preclude contamination of inner surfaces or discarded in an appropriate manner.
3. Thorough washing of the entire body is required as soon as possible after doffing protective outer garments.

Equipment

All field sampling equipment (i.e., hand augers, probes, containers, drilling equipment) will be cleaned prior to and after each use. Decontamination will consist of combinations of steam cleaning and/or detergent wash, drinking quality water rinse, and distilled water rinse. Soil and groundwater sampling tools will be decontaminated by wiping off any visible moisture and/or particulate, washing with a laboratory grade detergent and clean potable water, and final rinsing with deionized/distilled water. All down hole groundwater monitoring and sounding equipment will be decontaminated in like manner prior to use.

Drilling equipment used down hole (i.e., drill bits, auger flites, sampling tubes) will be steam cleaned prior to start of each borehole to prevent cross contamination.

All well servicing or production equipment used for purging, pumping, and development will be decontaminated prior to and following use in the same manner as down hole drilling equipment. Location of areas for wash down of vehicles and equipment will be determined in accordance with EPA regulations. Contaminated wash water will be disposed of in accordance with procedures outlined in the California State LUFT Program Reference Manual.

GROUNDWATER SAMPLING ___√__

Groundwater monitoring to be conducted utilizing standard low-flow sampling protocols (Puls and Barcelona, 1996), and including the following:

- Use dedicated, small-diameter discharge tubing (Teflon®-lined polyethylene or equivalent) attached to a properly decontaminated low-flow, peristaltic pump. Set the tubing intake at mid-screen height or mid-water column height for submerged or partially submerged wells, respectively.

- Purge the well before sampling at rate of 500 milliliters per minute (ml/min) or less.

- Monitor drawdown during purging with an electronic sounding device to keep drawdown to 0.33 feet or less, to minimize hydraulic stress in the well. Purge the well until physical parameters have stabilized (e.g., pH at +/- 0.1 pH units; specific electrical conductance at +/- 3% Siemens per centimeter; oxidation-reduction potential (ORP) at +/- 10 millivolts; turbidity at +/- 10% turbidity; and dissolved oxygen at +/- 0.3 milligrams per liter) and a minimum of two (2) tubing volumes have been purged. If low drawdown cannot be maintained after discharging two tubing volumes and dialing down the pump to lower flow rates (about 200 ml/min), turn off the pump and wait for the well to recover (e.g., 80% of static water column) before sampling.

- Monitor the physical parameters using daily-calibrated instruments via a flow-through cell device (Horiba U-50 Series, or equivalent); rental equipment provided by vendor shall have calibration logs. All water chemistry field measurements to be documented on the groundwater purging and sampling log.

- Upon stabilization of purging parameters, collect samples (after disconnecting the flow-through cell) through the dedicated discharge tubing at the same or lower flow rate used during purging.

- Samples collected for analysis of dissolved metals shall be field-filtered, using 0.45-micron filters (Field Instruments Quick Filter, or equivalent) and preservation of samples with nitric acid, per SW- 846 or equivalent sampling and preservation procedures.

Groundwater sampling in selected monitoring wells may utilize zero-purge sampling protocols, including the following:

- Insert sample-collection device (HydraSleeve™, or equivalent), consisting of a flexible polyethylene chamber that is closed at the bottom and fitted with a spring-loaded check valve at the top. The HydraSleeveTM sampler is suspended within the screened interval of a monitoring well with the flexible chamber in a collapsed position. The sampler remains undisturbed to allow any disturbance (e.g. turbidity) from placement of the sampler to dissipate.

- Collect sample by pulling the HydraSleeve™ sampler up 6 to 12 inches and allowing it to drop back down to the initial position. During the up-stroke, the springloaded check valve opens and ground water enters the flexible chamber. This process is repeated until the sampler is full. As the sampler is brought to the surface, a floating ball in the check valve prevents stagnant water above the screened interval from entering the sampler.

- Decant samples from HydraSleeve™ chamber by manually releasing the check valve and pouring the water into containers or by inserting a rigid plastic straw through the flexible chamber wall and directing the water into the sample containers. The plastic straw method results in minimal sample agitation and minimal exposure to ambient air.

APPENDIX B

PURGE LOGS, MANIFESTS

GROUNDWATER PURGING AND SAMPLING LOG

Site Address: 839 Ward Drive, Goleta

Technician: Paul Salmonsen

Purge Method: Micro-purge

Date 6/22/22										
Well No. MW1	Time	Gal	pH	Cond	Turb	DO	TEMP	TDS	ORP	
Total Depth (ft.) 15										
Casing Diameter (in.) 4										
Depth to Water (ft.)										
Well Volume (gal.)										
Total Purged (gal.)										
Well Vol. Purged										
Start Time										
Stop Time	Remarks:									

Date 6/22/22										
Well No. MW5	Time	Gal	pH	Cond	Turb	DO	TEMP	TDS	ORP	
Total Depth (ft.) 15	0655	1000	7.63	4.34	0	2.66	21.9	2.81	-51	
Casing Diameter (in.) 2	0700	2000	7.63	4.34	0	2.20	21.9	2.81	-53	
Depth to Water (ft.) 6.01	0705	3000	7.60	4.39	0	1.90	21.9	2.81	-55	
Well Volume (gal.)										
Total Purged (gal.)										
Well Vol. Purged										
Start Time										
Stop Time	Remarks: pump intake at 14.5 ft.									

Date 6/22/22										
Well No. MW2	Time	Gal	pH	Cond	Turb	DO	TEMP	TDS	ORP	
Total Depth (ft.) 15										
Casing Diameter (in.) 4										
Depth to Water (ft.)										
Well Volume (gal.)										
Total Purged (gal.)										
Well Vol. Purged										
Start Time										
Stop Time	Remarks:									

Date 6/22/22										
Well No. MW6S	Time	Gal	pH	Cond	Turb	DO	TEMP	TDS	ORP	
Total Depth (ft.) 15.21										
Casing Diameter (in.) 2										
Depth to Water (ft.)										
Well Volume (gal.)										
Total Purged (gal.)										
Well Vol. Purged										
Start Time										
Stop Time	Remarks:									

Date 6/22/22										
Well No. MW3	Time	Gal	pH	Cond	Turb	DO	TEMP	TDS	ORP	
Total Depth (ft.) 15										
Casing Diameter (in.) 4										
Depth to Water (ft.)										
Well Volume (gal.)										
Total Purged (gal.)										
Well Vol. Purged										
Start Time										
Stop Time	Remarks:									

Date 6/22/22										
Well No. MW6M	Time	Gal	pH	Cond	Turb	DO	TEMP	TDS	ORP	
Total Depth (ft.) 34.2										
Casing Diameter (in.) 2										
Depth to Water (ft.)										
Well Volume (gal.)										
Total Purged (gal.)										
Well Vol. Purged										
Start Time										
Stop Time	Remarks:									

Date 6/22/22										
Well No. MW4	Time	Gal	pH	Cond	Turb	DO	TEMP	TDS	ORP	
Total Depth (ft.) 15										
Casing Diameter (in.) 4										
Depth to Water (ft.)										
Well Volume (gal.)										
Total Purged (gal.)										
Well Vol. Purged										
Start Time										
Stop Time	Remarks:									

Date 6/22/22										
Well No. MW7S	Time	Gal	pH	Cond	Turb	DO	TEMP	TDS	ORP	
Total Depth (ft.) 15.02										
Casing Diameter (in.) 2										
Depth to Water (ft.)										
Well Volume (gal.)										
Total Purged (gal.)										
Well Vol. Purged										
Start Time										
Stop Time	Remarks:									

1. In the section labeled 'Remarks,' please indicate if 'slow-recharge' well.

2. Minimum number of well volumes to be purged:

2" Casing: 0.17 gal/ft; 4" Casing: 0.66 gal/ft; 6" Casing: 1.5 gal/ft; 8" Casing 2.6 gal/ft

General parameter stabalization order: pH, temperature, and specific conductance, followed by oxidation-reduction potential, DO and turbidity.

GROUNDWATER PURGING AND SAMPLING LOG

Site Address: 839 Ward Drive, Goleta

Technician: Paul Salmonsen

Purge Method: Micro-purge

Date 6/22/22									
Well No. MW7M	Time	Gal	pH	Cond	Turb	DO	TEMP	TDS	ORP
Total Depth 34.05									
Casing Diameter (in.) 2									
Depth to Water (ft.)									
Well Volume (gal.)									
Total Purged (gal.)									
Well Vol. Purged									
Start Time									
Stop Time	Remarks:								

Date 6/22/22									
Well No. MW9M	Time	Gal	pH	Cond	Turb	DO	TEMP	TDS	ORP
Total Depth 33.72									
Casing Diameter (in.) 2									
Depth to Water (ft.)									
Well Volume (gal.)									
Total Purged (gal.)									
Well Vol. Purged									
Start Time									
Stop Time	Remarks:								

Date 6/22/22									
Well No. MW8S	Time	Gal	pH	Cond	Turb	DO	TEMP	TDS	ORP
Total Depth 15.07									
Casing Diameter (in.) 2									
Depth to Water (ft.) 6.95									
Well Volume (gal.)									
Total Purged (gal.)									
Well Vol. Purged									
Start Time									
Stop Time	Remarks:								

Date 6/22/22									
Well No. MW10S	Time	Gal	pH	Cond	Turb	DO	TEMP	TDS	ORP
Total Depth 15.08									
Casing Diameter (in.) 2									
Depth to Water (ft.)									
Well Volume (gal.)									
Total Purged (gal.)									
Well Vol. Purged									
Start Time									
Stop Time	Remarks:								

Date 6/22/22		all							
Well No. MW8M	Time	~~Gal~~	pH	Cond	Turb	DO	TEMP	TDS	ORP
Total Depth 34.44	0800	1000	7.43	3.06	0	1.65	22.5	1.96	-209
Casing Diameter (in.) 2	0805	2000	7.42	3.07	0	1.10	22.5	1.97	-215
Depth to Water (ft.) 10.62	0810	3000	7.41	3.09	0	1.11	22.9	1.98	-215
Well Volume (gal.)									
Total Purged (gal.)									
Well Vol. Purged									
Start Time									
Stop Time	Remarks: pump intake set at 34 Ft.								

Date 6/22/22									
Well No. MW10M	Time	Gal	pH	Cond	Turb	DO	TEMP	TDS	ORP
Total Depth 35.01									
Casing Diameter (in.) 2									
Depth to Water (ft.)									
Well Volume (gal.)									
Total Purged (gal.)									
Well Vol. Purged									
Start Time									
Stop Time	Remarks:								

Date 6/22/22									
Well No. MW9S	Time	Gal	pH	Cond	Turb	DO	TEMP	TDS	ORP
Total Depth 15.07									
Casing Diameter (in.) 2									
Depth to Water (ft.)									
Well Volume (gal.)									
Total Purged (gal.)									
Well Vol. Purged									
Start Time									
Stop Time	Remarks:								

Remarks:

Date 6/22/22		all							
Well No. MW11S	Time	~~Gal~~	pH	Cond	Turb	DO	TEMP	TDS	ORP
Total Depth 15.06	0950	1000	6.94	6.07	120	121.1	23.7	3.52	-133
Casing Diameter (in.) 2	0955	2000	6.96	6.09	131	115.7	23.7	3.53	-136
Depth to Water (ft.) 7.00	1000	3000	6.97	6.09	126	111.1	23.7	3.52	-137
Well Volume (gal.)									
Total Purged (gal.)									
Well Vol. Purged									
Start Time									
Stop Time	Remarks: pump intake set at 14 Ft.								

1. In the section labeled 'Remarks,' please indicate if 'slow-recharge' well.
2. Minimum number of well volumes to be purged:

2" Casing: 0.17 gal/ft; 4" Casing: 0.66 gal/ft; 6" Casing: 1.5 gal/ft; 8" Casing 2.6 gal/ft

General parameter stabalization order: pH, temperature, and specific conductance, followed by oxidation-reduction potential, DO and turbidity.

GROUNDWATER PURGING AND SAMPLING LOG

Site Address: 839 Ward Drive, Goleta

Technician: Paul Salmonsen

Purge Method: Micro-purge

Date 6/22/22		ml							
Well No. **MW11M**	Time	Gal	pH	Cond	Turb	DO	TEMP	TDS	ORP
Total Depth 34.99	1015	1000	6.91	4.04	0	1.20	23.7	2.59	-145
Casing Diameter (in.) 2	1020	2000	6.89	4.04	0	1.17	23.7	2.59	-152
Depth to Water (ft.) 9.23	1025	3000	6.87	4.04	0	1.12	23.7	2.59	-154
Well Volume (gal.)									
Total Purged (gal.)									
Well Vol. Purged									
Start Time									
Stop Time	Remarks: pump intake set at 34 ft								

Date 6/22/22									
Well No. **MW13M**	Time	Gal	pH	Cond	Turb	DO	TEMP	TDS	ORP
Total Depth 32.19									
Casing Diameter (in.) 2									
Depth to Water (ft.)									
Well Volume (gal.)									
Total Purged (gal.)									
Well Vol. Purged									
Start Time									
Stop Time	Remarks:								

Date 6/22/22									
Well No. **MW12S**	Time	Gal	pH	Cond	Turb	DO	TEMP	TDS	ORP
Total Depth 15.07									
Casing Diameter (in.) 2									
Depth to Water (ft.)									
Well Volume (gal.)									
Total Purged (gal.)									
Well Vol. Purged									
Start Time									
Stop Time	Remarks:								

Date 6/22/22									
Well No. **MW14S**	Time	Gal	pH	Cond	Turb	DO	TEMP	TDS	ORP
Total Depth 15.07									
Casing Diameter (in.) 2									
Depth to Water (ft.)									
Well Volume (gal.)									
Total Purged (gal.)									
Well Vol. Purged (gal.)									
Start Time									
Stop Time	Remarks:								

Date 6/22/22									
Well No. **MW12M**	Time	Gal	pH	Cond	Turb	DO	TEMP	TDS	ORP
Total Depth 34.85									
Casing Diameter (in.) 2									
Depth to Water (ft.)									
Well Volume (gal.)									
Total Purged (gal.)									
Well Vol. Purged									
Start Time									
Stop Time	Remarks:								

Date 6/22/22									
Well No. **MW14M**	Time	Gal	pH	Cond	Turb	DO	TEMP	TDS	ORP
Total Depth 34.50									
Casing Diameter (in.) 2									
Depth to Water (ft.)									
Well Volume (gal.)									
Total Purged (gal.)									
Well Vol. Purged									
Start Time									
Stop Time	Remarks:								

Date 6/22/22									
Well No. **MW13S**	Time	Gal	pH	Cond	Turb	DO	TEMP	TDS	ORP
Total Depth 14.57									
Casing Diameter (in.) 2									
Depth to Water (ft.)									
Well Volume (gal.)									
Total Purged (gal.)									
Well Vol. Purged									
Start Time									
Stop Time	Remarks:								

Date 6/22/22									
Well No. **MW15M**	Time	Gal	pH	Cond	Turb	DO	TEMP	TDS	ORP
Total Depth 35.00									
Casing Diameter (in.) 2									
Depth to Water (ft.)									
Well Volume (gal.)									
Total Purged (gal.)									
Well Vol. Purged									
Start Time									
Stop Time	Remarks								

Remarks:

1. In the section labeled 'Remarks,' please indicate if 'slow-recharge' well.
2. Minimum number of well volumes to be purged:

2" Casing: 0.17 gal/ft; 4" Casing: 0.66 gal/ft; 6" Casing: 1.5 gal/ft; 8" Casing 2.6 gal/ft

General parameter stabalization order: pH, temperature, and specific conductance, followed by oxidation-reduction potential, DO and turbidity.

GROUNDWATER PURGING AND SAMPLING LOG

Site Address: 839 Ward Drive, Goleta

Technician: Paul Salmonsen

Purge Method: Micro-purge

Date 6/22/22										
Well No. MW16M	Time	Gal	pH	Cond	Turb	DO	TEMP	TDS	ORP
Total Depth 34	*								
Casing Diameter (in.) 2									
Depth to Water (ft.)									
Well Volume (gal.)									
Total Purged (gal.)									
Well Vol. Purged									
Start Time									
Stop Time	Remarks:								

Date 6/22/22										
Well No. MW18M	Time	~~Gal~~ mL	pH	Cond	Turb	DO	TEMP	TDS	ORP
Total Depth 35	0835	1000	7.52	3.26	399	0.77	21.7	2.10	-132
Casing Diameter (in.) 2	0840	2000	7.48	3.09	399	0.95	21.7	2.11	-134
Depth to Water (ft.) 25.0	0845	3000	7.47	3.24	393	0.93	21.7	2.01	-136
Well Volume (gal.)									
Total Purged (gal.)									
Well Vol. Purged									
Start Time									
Stop Time	Remarks: water at 25 ft w/ locking cap and under pressure								

Date 6/22/22										
Well No. MW16D	Time	Gal	pH	Cond	Turb	DO	TEMP	TDS	ORP
Total Depth 50									
Casing Diameter (in.) 2									
Depth to Water (ft.)									
Well Volume (gal.)									
Total Purged (gal.)									
Well Vol. Purged									
Start Time									
Stop Time	Remarks:								

Date 6/22/22										
Well No. MW19D	Time	Gal	pH	Cond	Turb	DO	TEMP	TDS	ORP
Total Depth 50									
Casing Diameter (in.) 2									
Depth to Water (ft.)									
Well Volume (gal.)									
Total Purged (gal.)									
Well Vol. Purged (gal.)									
Start Time									
Stop Time	Remarks:								

Date 6/22/22										
Well No. MW17M	Time	~~Gal~~ mL	pH	Cond	Turb	DO	TEMP	TDS	ORP
Total Depth 35	0820	1000	7.40	1.66	10.0	1.20	21.4	1.06	-99
Casing Diameter (in.) 2	0825	2000	7.38	1.65	10.9	1.01	21.4	1.05	-101
Depth to Water (ft.) 9.40	0830	3000	7.35	1.64	9.5	0.98	21.4	1.05	-101
Well Volume (gal.)									
Total Purged (gal.)									
Well Vol. Purged									
Start Time									
Stop Time	Remarks: pump intake at 34.5 ft.								

Date 6/22/22										
Well No. MW20S	Time	Gal	pH	Cond	Turb	DO	TEMP	TDS	ORP
Total Depth 15									
Casing Diameter (in.) 1.5									
Depth to Water (ft.)									
Well Volume (gal.)									
Total Purged (gal.)									
Well Vol. Purged									
Start Time									
Stop Time	Remarks:								

Date 6/22/22										
Well No. MW18S	Time	~~Gal~~ mL	pH	Cond	Turb	DO	TEMP	TDS	ORP
Total Depth 15	0910	1000	7.45	5.79	0	1.11	22.0	3.65	-120
Casing Diameter (in.) 2	0915	2000	7.44	5.79	0	1.05	22.0	3.65	-121
Depth to Water (ft.) 8.70	0920	3000	7.43	5.79	0	0.95	22.0	3.65	-122
Well Volume (gal.)									
Total Purged (gal.)									
Well Vol. Purged									
Start Time									
Stop Time	Remarks: pump intake set at 14 ft.								

Date 6/22/22										
Well No. MW20M	Time	Gal	pH	Cond	Turb	DO	TEMP	TDS	ORP
Total Depth 35									
Casing Diameter (in.) 1.5									
Depth to Water (ft.)									
Well Volume (gal.)									
Total Purged (gal.)									
Well Vol. Purged									
Start Time									
Stop Time	Remarks								

Remarks:

1. In the section labeled 'Remarks,' please indicate if 'slow-recharge' well.
2. Minimum number of well volumes to be purged:

2" Casing: 0.17 gal/ft; 4" Casing: 0.66 gal/ft; 6" Casing: 1.5 gal/ft; 8" Casing 2.6 gal/ft

General parameter stabalization order: pH, temperature, and specific conductance, followed by oxidation-reduction potential, DO and turbidity.

GROUNDWATER PURGING AND SAMPLING LOG

Site Address: 839 Ward Drive, Goleta

Technician: Paul Salmonsen

Purge Method: Micro-purge

Date 6/22/22

Well No. MW21S	Time	Gal	pH	Cond	Turb	DO	TEMP	TDS	ORP
Total Depth 15									
Casing Diameter (in.) 1.5									
Depth to Water (ft.) 11.16									
Well Volume (gal.)									
Total Purged (gal.)									
Well Vol. Purged									
Start Time									
Stop Time	Remarks:								

Date 6/22/22

Well No. MW22S	Time	Gal	pH	Cond	Turb	DO	TEMP	TDS	ORP
Total Depth 15									
Casing Diameter (in.) 2									
Depth to Water (ft.) 7.85									
Well Volume (gal.)									
Total Purged (gal.)									
Well Vol. Purged									
Start Time									
Stop Time	Remarks:								

Date 6/22/22

Well No. MW21M	Time	~~Gal~~ mL	pH	Cond	Turb	DO	TEMP	TDS	ORP
Total Depth 35	1100	1000	8.50	2.89	23.2	1.21	21.9	1.85	-100
Casing Diameter (in.) 1.5	1105	2000	8.55	2.87	23.2	1.19	21.9	1.85	-102
Depth to Water (ft.) 13.34	1110	3000	8.55	2.87	23.2	1.15	21.9	1.84	-102
Well Volume (gal.)									
Total Purged (gal.)									
Well Vol. Purged									
Start Time									
Stop Time	Remarks: pump intake set at 34 Ft								

Date 6/22/22

Well No. MW222M	Time	~~Gal~~ ml	pH	Cond	Turb	DO	TEMP	TDS	ORP
Total Depth 35	1130	1000	6.52	5.44	0	1.27	23.8	3.43	-80
Casing Diameter (in.) 2	1135	2000	6.45	5.45	0	0.95	23.8	3.43	-81
Depth to Water (ft.) 10.89	1140	3000	6.39	5.45	0	0.76	23.9	3.44	-84
Well Volume (gal.)									
Total Purged (gal.)									
Well Vol. Purged (gal.)									
Start Time									
Stop Time	Remarks: pump intake set at 34 Ft.								

Date 6/22/22

Well No. MW23S	Time	Gal	pH	Cond	Turb	DO	TEMP	TDS	ORP
Total Depth 15									
Casing Diameter (in.) 2									
Depth to Water (ft.)									
Well Volume (gal.)									
Total Purged (gal.)									
Well Vol. Purged									
Start Time									
Stop Time	Remarks:								

Date 6/22/22

Well No. MW23M	Time	Gal	pH	Cond	Turb	DO	TEMP	TDS	ORP
Total Depth 35									
Casing Diameter (in.) 2									
Depth to Water (ft.)									
Well Volume (gal.)									
Total Purged (gal.)									
Well Vol. Purged									
Start Time									
Stop Time	Remarks								

Remarks:

1. In the section labeled 'Remarks,' please indicate if 'slow-recharge' well.
2. Minimum number of well volumes to be purged:

2" Casing: 0.17 gal/ft; 4" Casing: 0.66 gal/ft; 6" Casing: 1.5 gal/ft; 8" Casing 2.6 gal/ft

General parameter stabalization order: pH, temperature, and specific conductance, followed by oxidation-reduction potential, DO and turbidity.

APPENDIX C

LABORATORY ANALYTICAL REPORTS AND CHAINS OF CUSTODY

Date of Report: 07/08/2022

Brad Newman

Trak Environmental Group Inc
3637 Arundell Circle
Ventura, CA 93003

Client Project:	1434
BCL Project:	Ventura Groundwater
BCL Work Order:	2214620
Invoice ID:	B453003

Enclosed are the results of analyses for samples received by the laboratory on 6/22/2022. If you have any questions concerning this report, please feel free to contact me.

Sincerely,

Contact Person: Brianna Schutte
Client Services Rep

Stuart Buttram
Operations Manager

The results in this report apply to the samples analyzed in accordance with the chain of custody document. This analytical report must be reproduced in its entirety.
All results listed in this report are for the exclusive use of the submitting party. Pace Analytical assumes no responsibility for report alteration, separation, detachment or third party interpretation.

Table of Contents

Sample Information

Chain of Custody and Cooler Receipt form 4
Laboratory / Client Sample Cross Reference 7

Sample Results

2214620-01 - MW-5

Volatile Organic Analysis (EPA Method 8260B) 9
1,4-Dioxane (EPA Method 8270C) 12
Water Analysis (General Chemistry) 13
Metals Analysis 14

2214620-02 - MW-11S

Volatile Organic Analysis (EPA Method 8260B) 15
1,4-Dioxane (EPA Method 8270C) 18
Water Analysis (General Chemistry) 19
Metals Analysis 20

2214620-03 - MW-11M

Volatile Organic Analysis (EPA Method 8260B) 21
1,4-Dioxane (EPA Method 8270C) 24
Water Analysis (General Chemistry) 25
Metals Analysis 26

2214620-04 - MW-18S

Volatile Organic Analysis (EPA Method 8260B) 27
1,4-Dioxane (EPA Method 8270C) 30
Water Analysis (General Chemistry) 31
Metals Analysis 32

2214620-05 - MW-18M

Volatile Organic Analysis (EPA Method 8260B) 33
1,4-Dioxane (EPA Method 8270C) 36
Water Analysis (General Chemistry) 37
Metals Analysis 38

2214620-06 - MW-8M

Volatile Organic Analysis (EPA Method 8260B) 39
1,4-Dioxane (EPA Method 8270C) 42
Water Analysis (General Chemistry) 43
Metals Analysis 44

2214620-07 - MW-17M

Volatile Organic Analysis (EPA Method 8260B) 45
1,4-Dioxane (EPA Method 8270C) 48
Water Analysis (General Chemistry) 49
Metals Analysis 50

2214620-08 - MW-21M

Volatile Organic Analysis (EPA Method 8260B) 51
1,4-Dioxane (EPA Method 8270C) 54
Water Analysis (General Chemistry) 55
Metals Analysis 56

2214620-09 - MW-22M

Volatile Organic Analysis (EPA Method 8260B) 57
1,4-Dioxane (EPA Method 8270C) 60
Water Analysis (General Chemistry) 61
Metals Analysis 62

Quality Control Reports

Volatile Organic Analysis (EPA Method 8260B)

Method Blank Analysis 63
Laboratory Control Sample 65
Precision and Accuracy 66

The results in this report apply to the samples analyzed in accordance with the chain of custody document. This analytical report must be reproduced in its entirety.
All results listed in this report are for the exclusive use of the submitting party. Pace Analytical assumes no responsibility for report alteration, separation, detachment or third party interpretation.

Table of Contents

1,4-Dioxane (EPA Method 8270C)
Method Blank Analysis..... 67
Laboratory Control Sample..... 68
Precision and Accuracy..... 69
Water Analysis (General Chemistry)
Method Blank Analysis..... 70
Laboratory Control Sample..... 71
Precision and Accuracy..... 72
Metals Analysis
Method Blank Analysis..... 73
Laboratory Control Sample..... 74
Precision and Accuracy..... 75

Notes
Notes and Definitions..... 76

Pace Analytical ENVIRONMENTAL SCIENCES

Pace ANALYTICAL SERVICES 4100 Atlas Ct. – Bakersfield, CA 93308 – 661.327.4911 – Fax: 661.327.1918 – www.pacelabs.com

Chain of Custody Form

Page 1 of 1

Report To:
Client: TRAK
Attn: Brad Newman
Street Address: 3637 B Arundell Circle
City, State, Zip: Ventura, CA 93003
Phone: 805 650 5333 Fax:
Email: paul@trakenviro.com brad@trakenviro.com
Work Order #: 22-14620

Project #: 1434
Project Name: 839 Ward Dr. Goleta, CA
BID#
Sampler(s) Name Printed: Paul Salmonsen

Analysis Requested

Comments:

Result Request **Surcharge: ☑ STD (10 Days) ☐ 5 Day** ☐ 4 Day** ☐ 3 Day** ☐ 2 Day** ☐ 1 Day** Rush requests must be approved

Sample #	Description	Date Sampled	Time Sampled	8260B (VOCs)	EPA 8270C (1,4-dioxane)	EPA 300.0 (Sulfate)	EPA SM5310C (TOC)	EPA 6010B (Fe-Diss.)	Sample Matrix: Soil	Sludge	Drinking Water	Ground Water	Waste Water	Other	Notes
-1	MW-5	6/22/22	0710	✓	✓	✓	✓	✓				✓			
-2	MW-11S	6/22/22	1010	✓	✓	✓	✓	✓				✓			
-3	MW-11M	6/22/22	1030	✓	✓	✓	✓	✓				✓			
-4	MW-18S	6/22/22	0935	✓	✓	✓	✓	✓				✓			
-5	MW-18M	6/22/22	0855	✓	✓	✓	✓	✓				✓			
-6	MW-8M	6/22/22	0825	✓	✓	✓	✓	✓				✓			
-7	MW-17M	6/22/22	0740	✓	✓	✓	✓	✓				✓			
-8	MW-21M	6/22/22	1120	✓	✓	✓	✓	✓				✓			
-9	MW-22M	6/22/22	1150	✓	✓	✓	✓	✓				✓			

CHK BY: [signature] DISTRIBUTION: [signature] SUB OUT ☐

Billing ☑ Same as above
Client:
Address:
City: State Zip
Attn:
P.O. #:

System # (Needed for CLIP)
GIS/Key ☐ Well Star ☐

EDF Required Geotracker ☑ Yes ☐ No Global ID SLT 35209134

	Relinquished By	Date	Time	Received By	Date	Time
1.	Paul Salmonsen	6/22/22	1300	Daniel Regalla	06/22/22	13:00
2.	Daniel Regalla	06/22/22		Miguel Acosta	6/22/22	
3.	Miguel A Costa	6/22/22	6:00	[signature]	6/22/22	1800

Pace Analytical Bakersfield does not accept samples containing radioactive material above background levels. Samples containing radioactive material must be disclosed prior to receipt. Any samples suspected of containing radioactive material above background levels will not be accepted and will be returned to client.

REV 12/2021

The results in this report apply to the samples analyzed in accordance with the chain of custody document. This analytical report must be reproduced in its entirety.
All results listed in this report are for the exclusive use of the submitting party. Pace Analytical assumes no responsibility for report alteration, separation, detachment or third party interpretation.

Chain of Custody and Cooler Receipt Form for 2214620 Page 2 of 3

PACE ANALYTICAL — COOLER RECEIPT FORM — Page 1 Of 2

Submission #: 22-14620

SHIPPING INFORMATION	SHIPPING CONTAINER	FREE LIQUID
Fed Ex ☐ UPS ☐ GSO / GLS ☐ Hand Delivery ☐ Pace Lab Field Service ☑ Other ☐ (Specify)_____	Ice Chest ☑ None ☐ Box ☐ Other ☐ (Specify)_____	YES ☐ NO ☐ (N) / S

Refrigerant: Ice ☑ Blue Ice ☐ None ☐ Other ☐ Comments:

Custody Seals: Ice Chest ☐ Intact? Yes ☐ No ☐ | Containers ☐ Intact? Yes ☐ No ☐ | None ☑ Comments:

All samples received? Yes ☑ No ☐ All samples containers intact? Yes ☑ No ☐ Description(s) match COC? Yes ☑ No ☐

COC Received ☑ YES ☐ NO

Emissivity: 0.97 Container: PE Thermometer ID: 294

Temperature: (A) 0.8 °C / (C) 0.9 °C

Date/Time 6/22/22

Analyst Init ZC 1800

SAMPLE CONTAINERS	SAMPLE NUMBERS 1	2	3	4	5	6	7	8	9	10
QT PE UNPRES										
4oz / 8oz / 16oz PE UNPRES	D		D	D	D	D	D	D	D	
2oz Cr+6										
QT INORGANIC CHEMICAL METALS										
INORGANIC CHEMICAL METALS 4oz / 8oz / 16oz	E		E	E	E	E	E	E	E	
PT CYANIDE										
PT NITROGEN FORMS										
PT TOTAL SULFIDE										
2oz. NITRATE / NITRITE										
PT TOTAL ORGANIC CARBON	F		F	F	F	F	F	F		
PT CHEMICAL OXYGEN DEMAND										
PtA PHENOLICS										
40ml VOA VIAL TRAVEL BLANK										
40ml VOA VIAL	A-C		A-C	A-C	A-C	A-C	A-C	A-C	A-C	
QT EPA 1664B										
PT ODOR										
RADIOLOGICAL										
BACTERIOLOGICAL										
40 ml VOA VIAL- SO4										
QT EPA 508/608.3/8081A										
QT EPA 515.1/8151A										
QT EPA 525.2										
QT EPA 525.2 TRAVEL BLANK										
40ml EPA 547										
40ml EPA 531.1										
8oz EPA 548.1										
QT EPA 549.2										
QT EPA 8015M										
QT EPA 8270C										
8oz / 16oz / 32oz AMBER										
8oz / 16oz / 32oz JAR										
SOIL SLEEVE										
PCB VIAL										
PLASTIC BAG										
TEDLAR BAG										
FERROUS IRON										
ENCORE										
SMART KIT										
SUMMA CANISTER										

Comments:

Sample Numbering Completed By: [illegible] Date/Time: 6/23/22 1735

A = Actual C = Corrected

Rev 23 05/20/22

PACE ANALYTICAL — COOLER RECEIPT FORM — Page 2 Of 2

Submission #: 22-14620

SHIPPING INFORMATION	SHIPPING CONTAINER	FREE LIQUID
Fed Ex ☐ UPS ☐ GSO / GLS ☐ Hand Delivery ☐	Ice Chest ☒ None ☐ Box ☐	YES ☐ NO ☐
Pace Lab Field Service ☒ Other ☐ (Specify)_____	Other ☐ (Specify)_____	W / S

Refrigerant: Ice ☒ Blue Ice ☐ None ☐ Other ☐ Comments:

Custody Seals: Ice Chest ☐ Intact? Yes ☐ No ☐ | Containers ☐ Intact? Yes ☐ No ☐ | None ☒ Comments:

All samples received? Yes ☒ No ☐ All samples containers intact? Yes ☒ No ☐ Description(s) match COC? Yes ☒ No ☐

COC Received ☒ YES ☐ NO

Emissivity: 0.97 Container: IR Thermometer ID: 294 Date/Time 6/22/22

Temperature: (A) 0.6 °C / (C) 0.7 °C Analyst Init RCI 1800

SAMPLE CONTAINERS	SAMPLE NUMBERS 1	2	3	4	5	6	7	8	9	10
QT PE UNPRES										
4oz / 8oz / 16oz PE UNPRES		D								
2oz Cr+6										
QT INORGANIC CHEMICAL METALS										
INORGANIC CHEMICAL METALS 4oz / 8oz / 16oz		E								
PT CYANIDE										
PT NITROGEN FORMS										
PT TOTAL SULFIDE										
2oz. NITRATE / NITRITE										
PT TOTAL ORGANIC CARBON		F							F	
PT CHEMICAL OXYGEN DEMAND										
PeA PHENOLICS										
40ml VOA VIAL TRAVEL BLANK										
40ml VOA VIAL		A-C								
QT EPA 1664B										
PT ODOR										
RADIOLOGICAL										
BACTERIOLOGICAL										
40 ml VOA VIAL - 504										
QT EPA 508/608.3/8081A										
QT EPA 515.1/8151A										
QT EPA 525.2										
QT EPA 525.2 TRAVEL BLANK										
40ml EPA 547										
40ml EPA 531.1										
8oz EPA 548.1										
QT EPA 549.2										
QT EPA 8015M										
QT EPA 8270C										
8oz / 16oz / 32oz AMBER	G	G	G	G	G	G	G		G	
8oz / 16oz / 32oz JAR										
SOIL SLEEVE										
PCB VIAL										
PLASTIC BAG										
TEDLAR BAG										
FERROUS IRON										
ENCORE										
SMART KIT										
SUMMA CANISTER										

Comments:

Sample Numbering Completed By: RCI Date/Time: 6/23/22 1737

A = Actual / C = Corrected

Rev 23 05/25/22

Pace Analytical
ENVIRONMENTAL SCIENCES

Trak Environmental Group Inc	**Reported:** 07/08/2022 14:30
3637 Arundell Circle	Project: Ventura Groundwater
Ventura, CA 93003	Project Number: 1434
	Project Manager: Brad Newman

Laboratory / Client Sample Cross Reference

Laboratory	Client Sample Information			
2214620-01	**COC Number:**	---	**Receive Date:**	06/22/2022 18:00
	Project Number:	---	**Sampling Date:**	06/22/2022 07:10
	Sampling Location:	---	**Sample Depth:**	---
	Sampling Point:	MW-5	**Lab Matrix:**	Water
	Sampled By:	---	**Sample Type:**	Groundwater
2214620-02	**COC Number:**	---	**Receive Date:**	06/22/2022 18:00
	Project Number:	---	**Sampling Date:**	06/22/2022 10:10
	Sampling Location:	---	**Sample Depth:**	---
	Sampling Point:	MW-11S	**Lab Matrix:**	Water
	Sampled By:	---	**Sample Type:**	Groundwater
2214620-03	**COC Number:**	---	**Receive Date:**	06/22/2022 18:00
	Project Number:	---	**Sampling Date:**	06/22/2022 10:30
	Sampling Location:	---	**Sample Depth:**	---
	Sampling Point:	MW-11M	**Lab Matrix:**	Water
	Sampled By:	---	**Sample Type:**	Groundwater
2214620-04	**COC Number:**	---	**Receive Date:**	06/22/2022 18:00
	Project Number:	---	**Sampling Date:**	06/22/2022 09:35
	Sampling Location:	---	**Sample Depth:**	---
	Sampling Point:	MW-18S	**Lab Matrix:**	Water
	Sampled By:	---	**Sample Type:**	Groundwater
2214620-05	**COC Number:**	---	**Receive Date:**	06/22/2022 18:00
	Project Number:	---	**Sampling Date:**	06/22/2022 08:55
	Sampling Location:	---	**Sample Depth:**	---
	Sampling Point:	MW-18M	**Lab Matrix:**	Water
	Sampled By:	---	**Sample Type:**	Groundwater
2214620-06	**COC Number:**	---	**Receive Date:**	06/22/2022 18:00
	Project Number:	---	**Sampling Date:**	06/22/2022 08:25
	Sampling Location:	---	**Sample Depth:**	---
	Sampling Point:	MW-8M	**Lab Matrix:**	Water
	Sampled By:	---	**Sample Type:**	Groundwater
2214620-07	**COC Number:**	---	**Receive Date:**	06/22/2022 18:00
	Project Number:	---	**Sampling Date:**	06/22/2022 07:40
	Sampling Location:	---	**Sample Depth:**	---
	Sampling Point:	MW-17M	**Lab Matrix:**	Water
	Sampled By:	---	**Sample Type:**	Groundwater

The results in this report apply to the samples analyzed in accordance with the chain of custody document. This analytical report must be reproduced in its entirety.
All results listed in this report are for the exclusive use of the submitting party. Pace Analytical assumes no responsibility for report alteration, separation, detachment or third party interpretation.

Pace Analytical
ENVIRONMENTAL SCIENCES

Trak Environmental Group Inc	**Reported:** 07/08/2022 14:30
3637 Arundell Circle	Project: Ventura Groundwater
Ventura, CA 93003	Project Number: 1434
	Project Manager: Brad Newman

Laboratory / Client Sample Cross Reference

Laboratory	Client Sample Information			
2214620-08	**COC Number:**	---	**Receive Date:**	06/22/2022 18:00
	Project Number:	---	**Sampling Date:**	06/22/2022 11:20
	Sampling Location:	---	**Sample Depth:**	---
	Sampling Point:	MW-21M	**Lab Matrix:**	Water
	Sampled By:	---	**Sample Type:**	Groundwater
2214620-09	**COC Number:**	---	**Receive Date:**	06/22/2022 18:00
	Project Number:	---	**Sampling Date:**	06/22/2022 11:50
	Sampling Location:	---	**Sample Depth:**	---
	Sampling Point:	MW-22M	**Lab Matrix:**	Water
	Sampled By:	---	**Sample Type:**	Groundwater

The results in this report apply to the samples analyzed in accordance with the chain of custody document. This analytical report must be reproduced in its entirety.
All results listed in this report are for the exclusive use of the submitting party. Pace Analytical assumes no responsibility for report alteration, separation, detachment or third party interpretation.

Pace Analytical
ENVIRONMENTAL SCIENCES

Trak Environmental Group Inc
3637 Arundell Circle
Ventura, CA 93003

Reported: 07/08/2022 14:30
Project: Ventura Groundwater
Project Number: 1434
Project Manager: Brad Newman

Volatile Organic Analysis (EPA Method 8260B)

BCL Sample ID: 2214620-01 | **Client Sample Name:** MW-5, 6/22/2022 7:10:00AM

Constituent	Result	Units	PQL	MDL	Method	MB Bias	Lab Quals	DCN
Benzene	**1.6**	**ug/L**	**0.50**	**0.083**	**EPA-8260B**	ND		1
Bromobenzene	ND	ug/L	0.50	0.13	EPA-8260B	ND		1
Bromochloromethane	ND	ug/L	0.50	0.24	EPA-8260B	ND		1
Bromodichloromethane	ND	ug/L	0.50	0.14	EPA-8260B	ND		1
Bromoform	ND	ug/L	0.50	0.27	EPA-8260B	ND		1
Bromomethane	ND	ug/L	1.0	0.25	EPA-8260B	ND		1
n-Butylbenzene	ND	ug/L	0.50	0.11	EPA-8260B	ND		1
sec-Butylbenzene	ND	ug/L	0.50	0.15	EPA-8260B	ND		1
tert-Butylbenzene	ND	ug/L	0.50	0.13	EPA-8260B	ND		1
Carbon tetrachloride	ND	ug/L	0.50	0.18	EPA-8260B	ND		1
Chlorobenzene	ND	ug/L	0.50	0.093	EPA-8260B	ND		1
Chloroethane	ND	ug/L	0.50	0.14	EPA-8260B	ND		1
Chloroform	ND	ug/L	0.50	0.12	EPA-8260B	ND		1
Chloromethane	ND	ug/L	0.50	0.14	EPA-8260B	ND		1
2-Chlorotoluene	ND	ug/L	0.50	0.20	EPA-8260B	ND		1
4-Chlorotoluene	ND	ug/L	0.50	0.15	EPA-8260B	ND		1
Dibromochloromethane	ND	ug/L	0.50	0.13	EPA-8260B	ND		1
1,2-Dibromo-3-chloropropane	ND	ug/L	1.0	0.44	EPA-8260B	ND		1
1,2-Dibromoethane	ND	ug/L	0.50	0.16	EPA-8260B	ND		1
Dibromomethane	ND	ug/L	0.50	0.24	EPA-8260B	ND		1
1,2-Dichlorobenzene	ND	ug/L	0.50	0.072	EPA-8260B	ND		1
1,3-Dichlorobenzene	ND	ug/L	0.50	0.15	EPA-8260B	ND		1
1,4-Dichlorobenzene	ND	ug/L	0.50	0.062	EPA-8260B	ND		1
Dichlorodifluoromethane	ND	ug/L	0.50	0.099	EPA-8260B	ND		1
1,1-Dichloroethane	**220**	**ug/L**	**12**	**2.8**	**EPA-8260B**	ND	**A09**	2
1,2-Dichloroethane	**0.24**	**ug/L**	**0.50**	**0.17**	**EPA-8260B**	ND	**J**	1
1,1-Dichloroethene	**84**	**ug/L**	**12**	**4.5**	**EPA-8260B**	ND	**A09**	2
cis-1,2-Dichloroethene	**770**	**ug/L**	**12**	**2.1**	**EPA-8260B**	ND	**A09**	2
trans-1,2-Dichloroethene	**250**	**ug/L**	**12**	**3.8**	**EPA-8260B**	ND	**A09**	2
1,2-Dichloropropane	ND	ug/L	0.50	0.13	EPA-8260B	ND		1
1,3-Dichloropropane	ND	ug/L	0.50	0.086	EPA-8260B	ND		1
2,2-Dichloropropane	ND	ug/L	0.50	0.13	EPA-8260B	ND		1
1,1-Dichloropropene	ND	ug/L	0.50	0.085	EPA-8260B	ND		1

The results in this report apply to the samples analyzed in accordance with the chain of custody document. This analytical report must be reproduced in its entirety.
All results listed in this report are for the exclusive use of the submitting party. Pace Analytical assumes no responsibility for report alteration, separation, detachment or third party interpretation.

Pace Analytical
ENVIRONMENTAL SCIENCES

Trak Environmental Group Inc
3637 Arundell Circle
Ventura, CA 93003

Reported: 07/08/2022 14:30
Project: Ventura Groundwater
Project Number: 1434
Project Manager: Brad Newman

Volatile Organic Analysis (EPA Method 8260B)

BCL Sample ID: 2214620-01 | **Client Sample Name:** MW-5, 6/22/2022 7:10:00AM

Constituent	Result	Units	PQL	MDL	Method	MB Bias	Lab Quals	DCN
cis-1,3-Dichloropropene	ND	ug/L	0.50	0.14	EPA-8260B	ND		1
trans-1,3-Dichloropropene	ND	ug/L	0.50	0.079	EPA-8260B	ND		1
Ethylbenzene	ND	ug/L	0.50	0.098	EPA-8260B	ND		1
Hexachlorobutadiene	ND	ug/L	0.50	0.17	EPA-8260B	ND		1
Isopropylbenzene	ND	ug/L	0.50	0.14	EPA-8260B	ND		1
p-Isopropyltoluene	ND	ug/L	0.50	0.12	EPA-8260B	ND		1
Methylene chloride	ND	ug/L	1.0	0.48	EPA-8260B	ND		1
Methyl t-butyl ether	ND	ug/L	0.50	0.11	EPA-8260B	ND		1
Naphthalene	ND	ug/L	0.50	0.36	EPA-8260B	ND		1
n-Propylbenzene	ND	ug/L	0.50	0.11	EPA-8260B	ND		1
Styrene	ND	ug/L	0.50	0.068	EPA-8260B	ND		1
1,1,1,2-Tetrachloroethane	ND	ug/L	0.50	0.18	EPA-8260B	ND		1
1,1,2,2-Tetrachloroethane	ND	ug/L	0.50	0.17	EPA-8260B	ND		1
Tetrachloroethene	ND	ug/L	0.50	0.13	EPA-8260B	ND		1
Toluene	**0.18**	**ug/L**	**0.50**	**0.093**	**EPA-8260B**	ND	**J**	1
1,2,3-Trichlorobenzene	ND	ug/L	0.50	0.16	EPA-8260B	ND		1
1,2,4-Trichlorobenzene	ND	ug/L	0.50	0.19	EPA-8260B	ND		1
1,1,1-Trichloroethane	ND	ug/L	0.50	0.11	EPA-8260B	ND		1
1,1,2-Trichloroethane	ND	ug/L	0.50	0.16	EPA-8260B	ND		1
Trichloroethene	**9.6**	**ug/L**	**0.50**	**0.085**	**EPA-8260B**	ND		1
Trichlorofluoromethane	ND	ug/L	0.50	0.13	EPA-8260B	ND		1
1,2,3-Trichloropropane	ND	ug/L	1.0	0.24	EPA-8260B	ND		1
1,1,2-Trichloro-1,2,2-trifluoroethane	ND	ug/L	0.50	0.15	EPA-8260B	ND		1
1,2,4-Trimethylbenzene	**0.19**	**ug/L**	**0.50**	**0.12**	**EPA-8260B**	ND	**J**	1
1,3,5-Trimethylbenzene	ND	ug/L	0.50	0.12	EPA-8260B	ND		1
Vinyl chloride	**580**	**ug/L**	**12**	**3.0**	**EPA-8260B**	ND	**A09**	2
Total Xylenes	ND	ug/L	1.0	0.36	EPA-8260B	ND		1
p- & m-Xylenes	ND	ug/L	0.50	0.28	EPA-8260B	ND		1
o-Xylene	ND	ug/L	0.50	0.082	EPA-8260B	ND		1
1,2-Dichloroethane-d4 (Surrogate)	121	%	75 - 125 (LCL - UCL)		EPA-8260B			1
1,2-Dichloroethane-d4 (Surrogate)	98.7	%	75 - 125 (LCL - UCL)		EPA-8260B			2
Toluene-d8 (Surrogate)	99.8	%	80 - 120 (LCL - UCL)		EPA-8260B			1
Toluene-d8 (Surrogate)	99.7	%	80 - 120 (LCL - UCL)		EPA-8260B			2

The results in this report apply to the samples analyzed in accordance with the chain of custody document. This analytical report must be reproduced in its entirety.
All results listed in this report are for the exclusive use of the submitting party. Pace Analytical assumes no responsibility for report alteration, separation, detachment or third party interpretation.

Pace Analytical
ENVIRONMENTAL SCIENCES

Trak Environmental Group Inc
3637 Arundell Circle
Ventura, CA 93003

Reported: 07/08/2022 14:30
Project: Ventura Groundwater
Project Number: 1434
Project Manager: Brad Newman

Volatile Organic Analysis (EPA Method 8260B)

BCL Sample ID: 2214620-01 | **Client Sample Name:** MW-5, 6/22/2022 7:10:00AM

Constituent	Result	Units	PQL	MDL	Method	MB Bias	Lab Quals	DCN
4-Bromofluorobenzene (Surrogate)	101	%	80 - 120 (LCL - UCL)		EPA-8260B			1
4-Bromofluorobenzene (Surrogate)	106	%	80 - 120 (LCL - UCL)		EPA-8260B			2

DCN	Method	Prep Date	Run Date/Time	Analyst	Instrument	Dilution	QC Batch ID	Prep Method
1	EPA-8260B	06/28/22 06:00	06/29/22 02:47	ADC	MS-V15	1	B142893	EPA 5030 Water MS
2	EPA-8260B	06/28/22 06:00	06/29/22 13:38	ADC	MS-V15	25	B142893	EPA 5030 Water MS

DCN = Data Continuation Number

The results in this report apply to the samples analyzed in accordance with the chain of custody document. This analytical report must be reproduced in its entirety.
All results listed in this report are for the exclusive use of the submitting party. Pace Analytical assumes no responsibility for report alteration, separation, detachment or third party interpretation.

Pace Analytical
ENVIRONMENTAL SCIENCES

Trak Environmental Group Inc
3637 Arundell Circle
Ventura, CA 93003

Reported: 07/08/2022 14:30
Project: Ventura Groundwater
Project Number: 1434
Project Manager: Brad Newman

1,4-Dioxane (EPA Method 8270C)

BCL Sample ID: 2214620-01 | **Client Sample Name:** MW-5, 6/22/2022 7:10:00AM

Constituent	Result	Units	PQL	MDL	Method	MB Bias	Lab Quals	DCN
1,4-Dioxane	**1400**	**ug/L**	**20**	**5.4**	**EPA-8270C**	ND		1
Naphthalene-d8 (Surrogate)	94.0	%	70 - 130 (LCL - UCL)		EPA-8270C			1

DCN	Method	Prep Date	Run Date/Time	Analyst	Instrument	Dilution	QC Batch ID	Prep Method
1	EPA-8270C	06/29/22 09:30	07/01/22 15:52	OLH	MS-B4	19.200	B143205	EPA 3510C

DCN = Data Continuation Number

Pace Analytical
ENVIRONMENTAL SCIENCES

Trak Environmental Group Inc
3637 Arundell Circle
Ventura, CA 93003

Reported: 07/08/2022 14:30
Project: Ventura Groundwater
Project Number: 1434
Project Manager: Brad Newman

Water Analysis (General Chemistry)

BCL Sample ID: 2214620-01 | **Client Sample Name:** MW-5, 6/22/2022 7:10:00AM

Constituent	Result	Units	PQL	MDL	Method	MB Bias	Lab Quals	DCN
Sulfate	**580**	**mg/L**	**5.0**	**0.70**	**EPA-300.0**	ND	**A10**	1
Non-Volatile Organic Carbon	**12**	**mg/L**	**5.0**	**1.5**	**SM-5310C**	ND	**A10**	2

DCN	Method	Prep Date	Run Date/Time	Analyst	Instrument	Dilution	QC Batch ID	Prep Method
1	EPA-300.0	06/27/22 21:00	06/28/22 05:12	SAV	IC1	5	B142872	No Prep
2	SM-5310C	07/05/22 09:00	07/07/22 14:45	KSA	TOC3	5	B142983	No Prep

DCN = Data Continuation Number

The results in this report apply to the samples analyzed in accordance with the chain of custody document. This analytical report must be reproduced in its entirety.
All results listed in this report are for the exclusive use of the submitting party. Pace Analytical assumes no responsibility for report alteration, separation, detachment or third party interpretation.

Pace Analytical
ENVIRONMENTAL SCIENCES

Trak Environmental Group Inc
3637 Arundell Circle
Ventura, CA 93003

Reported: 07/08/2022 14:30
Project: Ventura Groundwater
Project Number: 1434
Project Manager: Brad Newman

Metals Analysis

BCL Sample ID: 2214620-01 | **Client Sample Name:** MW-5, 6/22/2022 7:10:00AM

Constituent	Result	Units	PQL	MDL	Method	MB Bias	Lab Quals	DCN
Dissolved Iron	**390**	**ug/L**	**50**	**30**	**EPA-6010B**	ND		1

DCN	Method	Prep Date	Run Date/Time	Analyst	Instrument	Dilution	QC Batch ID	Prep Method
1	EPA-6010B	06/24/22 14:16	06/27/22 14:41	JCC	PE-OP3	1	B142722	EPA 3005A

DCN = Data Continuation Number

The results in this report apply to the samples analyzed in accordance with the chain of custody document. This analytical report must be reproduced in its entirety.
All results listed in this report are for the exclusive use of the submitting party. Pace Analytical assumes no responsibility for report alteration, separation, detachment or third party interpretation.

Pace Analytical
ENVIRONMENTAL SCIENCES

Trak Environmental Group Inc
3637 Arundell Circle
Ventura, CA 93003

Reported: 07/08/2022 14:30
Project: Ventura Groundwater
Project Number: 1434
Project Manager: Brad Newman

Volatile Organic Analysis (EPA Method 8260B)

BCL Sample ID: 2214620-02 | **Client Sample Name:** MW-11S, 6/22/2022 10:10:00AM

Constituent	Result	Units	PQL	MDL	Method	MB Bias	Lab Quals	DCN
Benzene	**0.35**	**ug/L**	**0.50**	**0.083**	**EPA-8260B**	ND	**J**	1
Bromobenzene	ND	ug/L	0.50	0.13	EPA-8260B	ND		1
Bromochloromethane	ND	ug/L	0.50	0.24	EPA-8260B	ND		1
Bromodichloromethane	ND	ug/L	0.50	0.14	EPA-8260B	ND		1
Bromoform	ND	ug/L	0.50	0.27	EPA-8260B	ND		1
Bromomethane	ND	ug/L	1.0	0.25	EPA-8260B	ND		1
n-Butylbenzene	ND	ug/L	0.50	0.11	EPA-8260B	ND		1
sec-Butylbenzene	ND	ug/L	0.50	0.15	EPA-8260B	ND		1
tert-Butylbenzene	ND	ug/L	0.50	0.13	EPA-8260B	ND		1
Carbon tetrachloride	ND	ug/L	0.50	0.18	EPA-8260B	ND		1
Chlorobenzene	ND	ug/L	0.50	0.093	EPA-8260B	ND		1
Chloroethane	ND	ug/L	0.50	0.14	EPA-8260B	ND		1
Chloroform	ND	ug/L	0.50	0.12	EPA-8260B	ND		1
Chloromethane	ND	ug/L	0.50	0.14	EPA-8260B	ND		1
2-Chlorotoluene	ND	ug/L	0.50	0.20	EPA-8260B	ND		1
4-Chlorotoluene	ND	ug/L	0.50	0.15	EPA-8260B	ND		1
Dibromochloromethane	ND	ug/L	0.50	0.13	EPA-8260B	ND		1
1,2-Dibromo-3-chloropropane	ND	ug/L	1.0	0.44	EPA-8260B	ND		1
1,2-Dibromoethane	ND	ug/L	0.50	0.16	EPA-8260B	ND		1
Dibromomethane	ND	ug/L	0.50	0.24	EPA-8260B	ND		1
1,2-Dichlorobenzene	ND	ug/L	0.50	0.072	EPA-8260B	ND		1
1,3-Dichlorobenzene	ND	ug/L	0.50	0.15	EPA-8260B	ND		1
1,4-Dichlorobenzene	ND	ug/L	0.50	0.062	EPA-8260B	ND		1
Dichlorodifluoromethane	ND	ug/L	0.50	0.099	EPA-8260B	ND		1
1,1-Dichloroethane	**3.2**	**ug/L**	**0.50**	**0.11**	**EPA-8260B**	ND		1
1,2-Dichloroethane	ND	ug/L	0.50	0.17	EPA-8260B	ND		1
1,1-Dichloroethene	**2.6**	**ug/L**	**0.50**	**0.18**	**EPA-8260B**	ND		1
cis-1,2-Dichloroethene	**200**	**ug/L**	**5.0**	**0.85**	**EPA-8260B**	ND	**A09**	2
trans-1,2-Dichloroethene	**11**	**ug/L**	**0.50**	**0.15**	**EPA-8260B**	ND		1
1,2-Dichloropropane	ND	ug/L	0.50	0.13	EPA-8260B	ND		1
1,3-Dichloropropane	ND	ug/L	0.50	0.086	EPA-8260B	ND		1
2,2-Dichloropropane	ND	ug/L	0.50	0.13	EPA-8260B	ND		1
1,1-Dichloropropene	ND	ug/L	0.50	0.085	EPA-8260B	ND		1

The results in this report apply to the samples analyzed in accordance with the chain of custody document. This analytical report must be reproduced in its entirety.
All results listed in this report are for the exclusive use of the submitting party. Pace Analytical assumes no responsibility for report alteration, separation, detachment or third party interpretation.

Pace Analytical
ENVIRONMENTAL SCIENCES

Trak Environmental Group Inc
3637 Arundell Circle
Ventura, CA 93003

Reported: 07/08/2022 14:30
Project: Ventura Groundwater
Project Number: 1434
Project Manager: Brad Newman

Volatile Organic Analysis (EPA Method 8260B)

BCL Sample ID: 2214620-02 | **Client Sample Name:** MW-11S, 6/22/2022 10:10:00AM

Constituent	Result	Units	PQL	MDL	Method	MB Bias	Lab Quals	DCN
cis-1,3-Dichloropropene	ND	ug/L	0.50	0.14	EPA-8260B	ND		1
trans-1,3-Dichloropropene	ND	ug/L	0.50	0.079	EPA-8260B	ND		1
Ethylbenzene	ND	ug/L	0.50	0.098	EPA-8260B	ND		1
Hexachlorobutadiene	ND	ug/L	0.50	0.17	EPA-8260B	ND		1
Isopropylbenzene	ND	ug/L	0.50	0.14	EPA-8260B	ND		1
p-Isopropyltoluene	ND	ug/L	0.50	0.12	EPA-8260B	ND		1
Methylene chloride	ND	ug/L	1.0	0.48	EPA-8260B	ND		1
Methyl t-butyl ether	ND	ug/L	0.50	0.11	EPA-8260B	ND		1
Naphthalene	ND	ug/L	0.50	0.36	EPA-8260B	ND		1
n-Propylbenzene	ND	ug/L	0.50	0.11	EPA-8260B	ND		1
Styrene	ND	ug/L	0.50	0.068	EPA-8260B	ND		1
1,1,1,2-Tetrachloroethane	ND	ug/L	0.50	0.18	EPA-8260B	ND		1
1,1,2,2-Tetrachloroethane	ND	ug/L	0.50	0.17	EPA-8260B	ND		1
Tetrachloroethene	ND	ug/L	0.50	0.13	EPA-8260B	ND		1
Toluene	**1.4**	**ug/L**	**0.50**	**0.093**	**EPA-8260B**	ND		1
1,2,3-Trichlorobenzene	ND	ug/L	0.50	0.16	EPA-8260B	ND		1
1,2,4-Trichlorobenzene	ND	ug/L	0.50	0.19	EPA-8260B	ND		1
1,1,1-Trichloroethane	ND	ug/L	0.50	0.11	EPA-8260B	ND		1
1,1,2-Trichloroethane	ND	ug/L	0.50	0.16	EPA-8260B	ND		1
Trichloroethene	**0.72**	**ug/L**	**0.50**	**0.085**	**EPA-8260B**	ND		1
Trichlorofluoromethane	ND	ug/L	0.50	0.13	EPA-8260B	ND		1
1,2,3-Trichloropropane	ND	ug/L	1.0	0.24	EPA-8260B	ND		1
1,1,2-Trichloro-1,2,2-trifluoroethane	ND	ug/L	0.50	0.15	EPA-8260B	ND		1
1,2,4-Trimethylbenzene	ND	ug/L	0.50	0.12	EPA-8260B	ND		1
1,3,5-Trimethylbenzene	ND	ug/L	0.50	0.12	EPA-8260B	ND		1
Vinyl chloride	**140**	**ug/L**	**5.0**	**1.2**	**EPA-8260B**	ND	**A09**	2
Total Xylenes	**1.1**	**ug/L**	**1.0**	**0.36**	**EPA-8260B**	ND		1
p- & m-Xylenes	**1.1**	**ug/L**	**0.50**	**0.28**	**EPA-8260B**	ND		1
o-Xylene	ND	ug/L	0.50	0.082	EPA-8260B	ND		1
1,2-Dichloroethane-d4 (Surrogate)	124	%	75 - 125 (LCL - UCL)		EPA-8260B			1
1,2-Dichloroethane-d4 (Surrogate)	114	%	75 - 125 (LCL - UCL)		EPA-8260B			2
Toluene-d8 (Surrogate)	93.8	%	80 - 120 (LCL - UCL)		EPA-8260B			1
Toluene-d8 (Surrogate)	95.0	%	80 - 120 (LCL - UCL)		EPA-8260B			2

The results in this report apply to the samples analyzed in accordance with the chain of custody document. This analytical report must be reproduced in its entirety.
All results listed in this report are for the exclusive use of the submitting party. Pace Analytical assumes no responsibility for report alteration, separation, detachment or third party interpretation.

Pace Analytical
ENVIRONMENTAL SCIENCES

Trak Environmental Group Inc
3637 Arundell Circle
Ventura, CA 93003

Reported: 07/08/2022 14:30
Project: Ventura Groundwater
Project Number: 1434
Project Manager: Brad Newman

Volatile Organic Analysis (EPA Method 8260B)

BCL Sample ID: 2214620-02 | **Client Sample Name:** MW-11S, 6/22/2022 10:10:00AM

Constituent	Result	Units	PQL	MDL	Method	MB Bias	Lab Quals	DCN
4-Bromofluorobenzene (Surrogate)	84.8	%	80 - 120 (LCL - UCL)		EPA-8260B			1
4-Bromofluorobenzene (Surrogate)	93.9	%	80 - 120 (LCL - UCL)		EPA-8260B			2

DCN	Method	Prep Date	Run Date/Time	Analyst	Instrument	Dilution	QC Batch ID	Prep Method
1	EPA-8260B	06/28/22 06:00	06/28/22 09:43	ADC	MS-V15	1	B142893	EPA 5030 Water MS
2	EPA-8260B	06/28/22 06:00	06/29/22 14:02	ADC	MS-V15	10	B142893	EPA 5030 Water MS

DCN = Data Continuation Number

The results in this report apply to the samples analyzed in accordance with the chain of custody document. This analytical report must be reproduced in its entirety.
All results listed in this report are for the exclusive use of the submitting party. Pace Analytical assumes no responsibility for report alteration, separation, detachment or third party interpretation.

Pace Analytical
ENVIRONMENTAL SCIENCES

Trak Environmental Group Inc
3637 Arundell Circle
Ventura, CA 93003

Reported: 07/08/2022 14:30
Project: Ventura Groundwater
Project Number: 1434
Project Manager: Brad Newman

1,4-Dioxane (EPA Method 8270C)

BCL Sample ID: 2214620-02 | **Client Sample Name:** MW-11S, 6/22/2022 10:10:00AM

Constituent	Result	Units	PQL	MDL	Method	MB Bias	Lab Quals	DCN
1,4-Dioxane	**8.7**	**ug/L**	**10**	**2.7**	**EPA-8270C**	ND	**J**	1
Naphthalene-d8 (Surrogate)	113	%	70 - 130 (LCL - UCL)		EPA-8270C			1

DCN	Method	Prep Date	Run Date/Time	Analyst	Instrument	Dilution	QC Batch ID	Prep Method
1	EPA-8270C	06/29/22 09:30	07/01/22 14:13	OLH	MS-B4	9.700	B143205	EPA 3510C

DCN = Data Continuation Number

The results in this report apply to the samples analyzed in accordance with the chain of custody document. This analytical report must be reproduced in its entirety.
All results listed in this report are for the exclusive use of the submitting party. Pace Analytical assumes no responsibility for report alteration, separation, detachment or third party interpretation.

Pace Analytical
ENVIRONMENTAL SCIENCES

Trak Environmental Group Inc
3637 Arundell Circle
Ventura, CA 93003

Reported: 07/08/2022 14:30
Project: Ventura Groundwater
Project Number: 1434
Project Manager: Brad Newman

Water Analysis (General Chemistry)

BCL Sample ID: 2214620-02 | **Client Sample Name:** MW-11S, 6/22/2022 10:10:00AM

Constituent	Result	Units	PQL	MDL	Method	MB Bias	Lab Quals	DCN
Sulfate	**680**	**mg/L**	**10**	**1.4**	**EPA-300.0**	ND	**A10**	1
Non-Volatile Organic Carbon	**1000**	**mg/L**	**500**	**150**	**SM-5310C**	ND	**A10**	2

DCN	Method	Prep Date	Run Date/Time	Analyst	Instrument	Dilution	QC Batch ID	Prep Method
1	EPA-300.0	06/27/22 21:00	06/28/22 06:36	SAV	IC1	10	B142872	No Prep
2	SM-5310C	07/05/22 09:00	07/07/22 17:37	KSA	TOC3	500	B142983	No Prep

DCN = Data Continuation Number

The results in this report apply to the samples analyzed in accordance with the chain of custody document. This analytical report must be reproduced in its entirety.
All results listed in this report are for the exclusive use of the submitting party. Pace Analytical assumes no responsibility for report alteration, separation, detachment or third party interpretation.

Pace Analytical
ENVIRONMENTAL SCIENCES

Trak Environmental Group Inc
3637 Arundell Circle
Ventura, CA 93003

Reported: 07/08/2022 14:30
Project: Ventura Groundwater
Project Number: 1434
Project Manager: Brad Newman

Metals Analysis

BCL Sample ID: 2214620-02 | **Client Sample Name:** MW-11S, 6/22/2022 10:10:00AM

Constituent	Result	Units	PQL	MDL	Method	MB Bias	Lab Quals	DCN
Dissolved Iron	**97000**	**ug/L**	**50**	**30**	**EPA-6010B**	ND		1

DCN	Method	Prep Date	Run Date/Time	Analyst	Instrument	Dilution	QC Batch ID	Prep Method
1	EPA-6010B	06/24/22 14:16	06/27/22 14:47	JCC	PE-OP3	1	B142722	EPA 3005A

DCN = Data Continuation Number

The results in this report apply to the samples analyzed in accordance with the chain of custody document. This analytical report must be reproduced in its entirety.
All results listed in this report are for the exclusive use of the submitting party. Pace Analytical assumes no responsibility for report alteration, separation, detachment or third party interpretation.

Pace Analytical
ENVIRONMENTAL SCIENCES

Trak Environmental Group Inc
3637 Arundell Circle
Ventura, CA 93003

Reported: 07/08/2022 14:30
Project: Ventura Groundwater
Project Number: 1434
Project Manager: Brad Newman

Volatile Organic Analysis (EPA Method 8260B)

BCL Sample ID: 2214620-03 | **Client Sample Name:** MW-11M, 6/22/2022 10:30:00AM

Constituent	Result	Units	PQL	MDL	Method	MB Bias	Lab Quals	DCN
Benzene	**0.21**	**ug/L**	**0.50**	**0.083**	**EPA-8260B**	ND	**J**	1
Bromobenzene	ND	ug/L	0.50	0.13	EPA-8260B	ND		1
Bromochloromethane	ND	ug/L	0.50	0.24	EPA-8260B	ND		1
Bromodichloromethane	ND	ug/L	0.50	0.14	EPA-8260B	ND		1
Bromoform	ND	ug/L	0.50	0.27	EPA-8260B	ND		1
Bromomethane	ND	ug/L	1.0	0.25	EPA-8260B	ND		1
n-Butylbenzene	ND	ug/L	0.50	0.11	EPA-8260B	ND		1
sec-Butylbenzene	ND	ug/L	0.50	0.15	EPA-8260B	ND		1
tert-Butylbenzene	ND	ug/L	0.50	0.13	EPA-8260B	ND		1
Carbon tetrachloride	ND	ug/L	0.50	0.18	EPA-8260B	ND		1
Chlorobenzene	ND	ug/L	0.50	0.093	EPA-8260B	ND		1
Chloroethane	ND	ug/L	0.50	0.14	EPA-8260B	ND		1
Chloroform	ND	ug/L	0.50	0.12	EPA-8260B	ND		1
Chloromethane	ND	ug/L	0.50	0.14	EPA-8260B	ND		1
2-Chlorotoluene	ND	ug/L	0.50	0.20	EPA-8260B	ND		1
4-Chlorotoluene	ND	ug/L	0.50	0.15	EPA-8260B	ND		1
Dibromochloromethane	ND	ug/L	0.50	0.13	EPA-8260B	ND		1
1,2-Dibromo-3-chloropropane	ND	ug/L	1.0	0.44	EPA-8260B	ND		1
1,2-Dibromoethane	ND	ug/L	0.50	0.16	EPA-8260B	ND		1
Dibromomethane	ND	ug/L	0.50	0.24	EPA-8260B	ND		1
1,2-Dichlorobenzene	ND	ug/L	0.50	0.072	EPA-8260B	ND		1
1,3-Dichlorobenzene	ND	ug/L	0.50	0.15	EPA-8260B	ND		1
1,4-Dichlorobenzene	ND	ug/L	0.50	0.062	EPA-8260B	ND		1
Dichlorodifluoromethane	ND	ug/L	0.50	0.099	EPA-8260B	ND		1
1,1-Dichloroethane	**0.81**	**ug/L**	**0.50**	**0.11**	**EPA-8260B**	ND		1
1,2-Dichloroethane	ND	ug/L	0.50	0.17	EPA-8260B	ND		1
1,1-Dichloroethene	**0.36**	**ug/L**	**0.50**	**0.18**	**EPA-8260B**	ND	**J**	1
cis-1,2-Dichloroethene	**62**	**ug/L**	**0.50**	**0.085**	**EPA-8260B**	ND		1
trans-1,2-Dichloroethene	**1.5**	**ug/L**	**0.50**	**0.15**	**EPA-8260B**	ND		1
1,2-Dichloropropane	ND	ug/L	0.50	0.13	EPA-8260B	ND		1
1,3-Dichloropropane	ND	ug/L	0.50	0.086	EPA-8260B	ND		1
2,2-Dichloropropane	ND	ug/L	0.50	0.13	EPA-8260B	ND		1
1,1-Dichloropropene	ND	ug/L	0.50	0.085	EPA-8260B	ND		1

The results in this report apply to the samples analyzed in accordance with the chain of custody document. This analytical report must be reproduced in its entirety.
All results listed in this report are for the exclusive use of the submitting party. Pace Analytical assumes no responsibility for report alteration, separation, detachment or third party interpretation.

Pace Analytical
ENVIRONMENTAL SCIENCES

Trak Environmental Group Inc
3637 Arundell Circle
Ventura, CA 93003

Reported: 07/08/2022 14:30
Project: Ventura Groundwater
Project Number: 1434
Project Manager: Brad Newman

Volatile Organic Analysis (EPA Method 8260B)

BCL Sample ID: 2214620-03 | **Client Sample Name:** MW-11M, 6/22/2022 10:30:00AM

Constituent	Result	Units	PQL	MDL	Method	MB Bias	Lab Quals	DCN
cis-1,3-Dichloropropene	ND	ug/L	0.50	0.14	EPA-8260B	ND		1
trans-1,3-Dichloropropene	ND	ug/L	0.50	0.079	EPA-8260B	ND		1
Ethylbenzene	ND	ug/L	0.50	0.098	EPA-8260B	ND		1
Hexachlorobutadiene	ND	ug/L	0.50	0.17	EPA-8260B	ND		1
Isopropylbenzene	ND	ug/L	0.50	0.14	EPA-8260B	ND		1
p-Isopropyltoluene	ND	ug/L	0.50	0.12	EPA-8260B	ND		1
Methylene chloride	ND	ug/L	1.0	0.48	EPA-8260B	ND		1
Methyl t-butyl ether	ND	ug/L	0.50	0.11	EPA-8260B	ND		1
Naphthalene	ND	ug/L	0.50	0.36	EPA-8260B	ND		1
n-Propylbenzene	ND	ug/L	0.50	0.11	EPA-8260B	ND		1
Styrene	ND	ug/L	0.50	0.068	EPA-8260B	ND		1
1,1,1,2-Tetrachloroethane	ND	ug/L	0.50	0.18	EPA-8260B	ND		1
1,1,2,2-Tetrachloroethane	ND	ug/L	0.50	0.17	EPA-8260B	ND		1
Tetrachloroethene	ND	ug/L	0.50	0.13	EPA-8260B	ND		1
Toluene	**0.42**	**ug/L**	**0.50**	**0.093**	**EPA-8260B**	ND	**J**	1
1,2,3-Trichlorobenzene	ND	ug/L	0.50	0.16	EPA-8260B	ND		1
1,2,4-Trichlorobenzene	ND	ug/L	0.50	0.19	EPA-8260B	ND		1
1,1,1-Trichloroethane	ND	ug/L	0.50	0.11	EPA-8260B	ND		1
1,1,2-Trichloroethane	ND	ug/L	0.50	0.16	EPA-8260B	ND		1
Trichloroethene	**0.31**	**ug/L**	**0.50**	**0.085**	**EPA-8260B**	ND	**J**	1
Trichlorofluoromethane	ND	ug/L	0.50	0.13	EPA-8260B	ND		1
1,2,3-Trichloropropane	ND	ug/L	1.0	0.24	EPA-8260B	ND		1
1,1,2-Trichloro-1,2,2-trifluoroethane	ND	ug/L	0.50	0.15	EPA-8260B	ND		1
1,2,4-Trimethylbenzene	ND	ug/L	0.50	0.12	EPA-8260B	ND		1
1,3,5-Trimethylbenzene	ND	ug/L	0.50	0.12	EPA-8260B	ND		1
Vinyl chloride	**41**	**ug/L**	**0.50**	**0.12**	**EPA-8260B**	ND		1
Total Xylenes	**0.62**	**ug/L**	**1.0**	**0.36**	**EPA-8260B**	ND	**J**	1
p- & m-Xylenes	**0.62**	**ug/L**	**0.50**	**0.28**	**EPA-8260B**	ND		1
o-Xylene	ND	ug/L	0.50	0.082	EPA-8260B	ND		1
1,2-Dichloroethane-d4 (Surrogate)	106	%	75 - 125 (LCL - UCL)		EPA-8260B			1
Toluene-d8 (Surrogate)	99.5	%	80 - 120 (LCL - UCL)		EPA-8260B			1
4-Bromofluorobenzene (Surrogate)	99.9	%	80 - 120 (LCL - UCL)		EPA-8260B			1

The results in this report apply to the samples analyzed in accordance with the chain of custody document. This analytical report must be reproduced in its entirety.
All results listed in this report are for the exclusive use of the submitting party. Pace Analytical assumes no responsibility for report alteration, separation, detachment or third party interpretation.

Pace Analytical
ENVIRONMENTAL SCIENCES

Trak Environmental Group Inc
3637 Arundell Circle
Ventura, CA 93003

Reported: 07/08/2022 14:30
Project: Ventura Groundwater
Project Number: 1434
Project Manager: Brad Newman

Volatile Organic Analysis (EPA Method 8260B)

BCL Sample ID: 2214620-03 | **Client Sample Name:** MW-11M, 6/22/2022 10:30:00AM

DCN	Method	Prep Date	Run Date/Time	Analyst	Instrument	Dilution	QC Batch ID	
1	EPA-8260B	06/28/22 06:00	06/29/22 10:55	ADC	MS-V15	1	B142893	EPA 5030 Water MS

DCN = Data Continuation Number

Pace Analytical
ENVIRONMENTAL SCIENCES

Trak Environmental Group Inc
3637 Arundell Circle
Ventura, CA 93003

Reported: 07/08/2022 14:30
Project: Ventura Groundwater
Project Number: 1434
Project Manager: Brad Newman

1,4-Dioxane (EPA Method 8270C)

BCL Sample ID: 2214620-03 | **Client Sample Name:** MW-11M, 6/22/2022 10:30:00AM

Constituent	Result	Units	PQL	MDL	Method	MB Bias	Lab Quals	DCN
1,4-Dioxane	**79**	**ug/L**	**5.0**	**1.4**	**EPA-8270C**	ND		1
Naphthalene-d8 (Surrogate)	134	%	70 - 130 (LCL - UCL)		EPA-8270C		S09	1

DCN	Method	Prep Date	Run Date/Time	Analyst	Instrument	Dilution	QC Batch ID	Prep Method
1	EPA-8270C	06/29/22 09:30	07/01/22 16:15	OLH	MS-B4	4.950	B143205	EPA 3510C

DCN = Data Continuation Number

The results in this report apply to the samples analyzed in accordance with the chain of custody document. This analytical report must be reproduced in its entirety.
All results listed in this report are for the exclusive use of the submitting party. Pace Analytical assumes no responsibility for report alteration, separation, detachment or third party interpretation.

Pace Analytical
ENVIRONMENTAL SCIENCES

Trak Environmental Group Inc
3637 Arundell Circle
Ventura, CA 93003

Reported: 07/08/2022 14:30
Project: Ventura Groundwater
Project Number: 1434
Project Manager: Brad Newman

Water Analysis (General Chemistry)

BCL Sample ID: 2214620-03 | **Client Sample Name:** MW-11M, 6/22/2022 10:30:00AM

Constituent	Result	Units	PQL	MDL	Method	MB Bias	Lab Quals	DCN
Sulfate	**430**	**mg/L**	**5.0**	**0.70**	**EPA-300.0**	ND	**A10**	1
Non-Volatile Organic Carbon	**890**	**mg/L**	**500**	**150**	**SM-5310C**	ND	**A10**	2

DCN	Method	Prep Date	Run Date/Time	Analyst	Instrument	Dilution	QC Batch ID	Prep Method
1	EPA-300.0	06/27/22 21:00	06/28/22 06:57	SAV	IC1	5	B142872	No Prep
2	SM-5310C	07/05/22 09:00	07/07/22 17:53	KSA	TOC3	500	B142983	No Prep

DCN = Data Continuation Number

The results in this report apply to the samples analyzed in accordance with the chain of custody document. This analytical report must be reproduced in its entirety.
All results listed in this report are for the exclusive use of the submitting party. Pace Analytical assumes no responsibility for report alteration, separation, detachment or third party interpretation.

Pace Analytical
ENVIRONMENTAL SCIENCES

Trak Environmental Group Inc
3637 Arundell Circle
Ventura, CA 93003

Reported: 07/08/2022 14:30
Project: Ventura Groundwater
Project Number: 1434
Project Manager: Brad Newman

Metals Analysis

BCL Sample ID: 2214620-03 | **Client Sample Name:** MW-11M, 6/22/2022 10:30:00AM

Constituent	Result	Units	PQL	MDL	Method	MB Bias	Lab Quals	DCN
Dissolved Iron	**72000**	**ug/L**	**50**	**30**	**EPA-6010B**	ND		1

DCN	Method	Prep Date	Run Date/Time	Analyst	Instrument	Dilution	QC Batch ID	Prep Method
1	EPA-6010B	06/24/22 14:16	06/27/22 14:49	JCC	PE-OP3	1	B142722	EPA 3005A

DCN = Data Continuation Number

The results in this report apply to the samples analyzed in accordance with the chain of custody document. This analytical report must be reproduced in its entirety.
All results listed in this report are for the exclusive use of the submitting party. Pace Analytical assumes no responsibility for report alteration, separation, detachment or third party interpretation.

Pace Analytical
ENVIRONMENTAL SCIENCES

Trak Environmental Group Inc
3637 Arundell Circle
Ventura, CA 93003

Reported: 07/08/2022 14:30
Project: Ventura Groundwater
Project Number: 1434
Project Manager: Brad Newman

Volatile Organic Analysis (EPA Method 8260B)

BCL Sample ID: 2214620-04 | **Client Sample Name:** MW-18S, 6/22/2022 9:35:00AM

Constituent	Result	Units	PQL	MDL	Method	MB Bias	Lab Quals	DCN
Benzene	**0.67**	**ug/L**	**0.50**	**0.083**	**EPA-8260B**	ND		1
Bromobenzene	ND	ug/L	0.50	0.13	EPA-8260B	ND		1
Bromochloromethane	ND	ug/L	0.50	0.24	EPA-8260B	ND		1
Bromodichloromethane	ND	ug/L	0.50	0.14	EPA-8260B	ND		1
Bromoform	ND	ug/L	0.50	0.27	EPA-8260B	ND		1
Bromomethane	ND	ug/L	1.0	0.25	EPA-8260B	ND		1
n-Butylbenzene	ND	ug/L	0.50	0.11	EPA-8260B	ND		1
sec-Butylbenzene	ND	ug/L	0.50	0.15	EPA-8260B	ND		1
tert-Butylbenzene	ND	ug/L	0.50	0.13	EPA-8260B	ND		1
Carbon tetrachloride	ND	ug/L	0.50	0.18	EPA-8260B	ND		1
Chlorobenzene	ND	ug/L	0.50	0.093	EPA-8260B	ND		1
Chloroethane	**1.0**	**ug/L**	**0.50**	**0.14**	**EPA-8260B**	ND		1
Chloroform	ND	ug/L	0.50	0.12	EPA-8260B	ND		1
Chloromethane	ND	ug/L	0.50	0.14	EPA-8260B	ND		1
2-Chlorotoluene	ND	ug/L	0.50	0.20	EPA-8260B	ND		1
4-Chlorotoluene	ND	ug/L	0.50	0.15	EPA-8260B	ND		1
Dibromochloromethane	ND	ug/L	0.50	0.13	EPA-8260B	ND		1
1,2-Dibromo-3-chloropropane	ND	ug/L	1.0	0.44	EPA-8260B	ND		1
1,2-Dibromoethane	ND	ug/L	0.50	0.16	EPA-8260B	ND		1
Dibromomethane	ND	ug/L	0.50	0.24	EPA-8260B	ND		1
1,2-Dichlorobenzene	ND	ug/L	0.50	0.072	EPA-8260B	ND		1
1,3-Dichlorobenzene	ND	ug/L	0.50	0.15	EPA-8260B	ND		1
1,4-Dichlorobenzene	ND	ug/L	0.50	0.062	EPA-8260B	ND		1
Dichlorodifluoromethane	ND	ug/L	0.50	0.099	EPA-8260B	ND		1
1,1-Dichloroethane	**16**	**ug/L**	**0.50**	**0.11**	**EPA-8260B**	ND		1
1,2-Dichloroethane	ND	ug/L	0.50	0.17	EPA-8260B	ND		1
1,1-Dichloroethene	**1.5**	**ug/L**	**0.50**	**0.18**	**EPA-8260B**	ND		1
cis-1,2-Dichloroethene	**57**	**ug/L**	**0.50**	**0.085**	**EPA-8260B**	ND		1
trans-1,2-Dichloroethene	**52**	**ug/L**	**0.50**	**0.15**	**EPA-8260B**	ND		1
1,2-Dichloropropane	ND	ug/L	0.50	0.13	EPA-8260B	ND		1
1,3-Dichloropropane	ND	ug/L	0.50	0.086	EPA-8260B	ND		1
2,2-Dichloropropane	ND	ug/L	0.50	0.13	EPA-8260B	ND		1
1,1-Dichloropropene	ND	ug/L	0.50	0.085	EPA-8260B	ND		1

The results in this report apply to the samples analyzed in accordance with the chain of custody document. This analytical report must be reproduced in its entirety.
All results listed in this report are for the exclusive use of the submitting party. Pace Analytical assumes no responsibility for report alteration, separation, detachment or third party interpretation.

Pace Analytical
ENVIRONMENTAL SCIENCES

Trak Environmental Group Inc
3637 Arundell Circle
Ventura, CA 93003

Reported: 07/08/2022 14:30
Project: Ventura Groundwater
Project Number: 1434
Project Manager: Brad Newman

Volatile Organic Analysis (EPA Method 8260B)

BCL Sample ID: 2214620-04 | **Client Sample Name:** MW-18S, 6/22/2022 9:35:00AM

Constituent	Result	Units	PQL	MDL	Method	MB Bias	Lab Quals	DCN
cis-1,3-Dichloropropene	ND	ug/L	0.50	0.14	EPA-8260B	ND		1
trans-1,3-Dichloropropene	ND	ug/L	0.50	0.079	EPA-8260B	ND		1
Ethylbenzene	ND	ug/L	0.50	0.098	EPA-8260B	ND		1
Hexachlorobutadiene	ND	ug/L	0.50	0.17	EPA-8260B	ND		1
Isopropylbenzene	ND	ug/L	0.50	0.14	EPA-8260B	ND		1
p-Isopropyltoluene	ND	ug/L	0.50	0.12	EPA-8260B	ND		1
Methylene chloride	ND	ug/L	1.0	0.48	EPA-8260B	ND		1
Methyl t-butyl ether	ND	ug/L	0.50	0.11	EPA-8260B	ND		1
Naphthalene	ND	ug/L	0.50	0.36	EPA-8260B	ND		1
n-Propylbenzene	ND	ug/L	0.50	0.11	EPA-8260B	ND		1
Styrene	ND	ug/L	0.50	0.068	EPA-8260B	ND		1
1,1,1,2-Tetrachloroethane	ND	ug/L	0.50	0.18	EPA-8260B	ND		1
1,1,2,2-Tetrachloroethane	ND	ug/L	0.50	0.17	EPA-8260B	ND		1
Tetrachloroethene	ND	ug/L	0.50	0.13	EPA-8260B	ND		1
Toluene	**0.11**	**ug/L**	**0.50**	**0.093**	**EPA-8260B**	ND	**J**	1
1,2,3-Trichlorobenzene	ND	ug/L	0.50	0.16	EPA-8260B	ND		1
1,2,4-Trichlorobenzene	ND	ug/L	0.50	0.19	EPA-8260B	ND		1
1,1,1-Trichloroethane	ND	ug/L	0.50	0.11	EPA-8260B	ND		1
1,1,2-Trichloroethane	ND	ug/L	0.50	0.16	EPA-8260B	ND		1
Trichloroethene	**0.60**	**ug/L**	**0.50**	**0.085**	**EPA-8260B**	ND		1
Trichlorofluoromethane	ND	ug/L	0.50	0.13	EPA-8260B	ND		1
1,2,3-Trichloropropane	ND	ug/L	1.0	0.24	EPA-8260B	ND		1
1,1,2-Trichloro-1,2,2-trifluoroethane	ND	ug/L	0.50	0.15	EPA-8260B	ND		1
1,2,4-Trimethylbenzene	ND	ug/L	0.50	0.12	EPA-8260B	ND		1
1,3,5-Trimethylbenzene	ND	ug/L	0.50	0.12	EPA-8260B	ND		1
Vinyl chloride	**97**	**ug/L**	**0.50**	**0.12**	**EPA-8260B**	ND		1
Total Xylenes	ND	ug/L	1.0	0.36	EPA-8260B	ND		1
p- & m-Xylenes	ND	ug/L	0.50	0.28	EPA-8260B	ND		1
o-Xylene	ND	ug/L	0.50	0.082	EPA-8260B	ND		1
1,2-Dichloroethane-d4 (Surrogate)	116	%	75 - 125 (LCL - UCL)		EPA-8260B			1
Toluene-d8 (Surrogate)	101	%	80 - 120 (LCL - UCL)		EPA-8260B			1
4-Bromofluorobenzene (Surrogate)	103	%	80 - 120 (LCL - UCL)		EPA-8260B			1

The results in this report apply to the samples analyzed in accordance with the chain of custody document. This analytical report must be reproduced in its entirety.
All results listed in this report are for the exclusive use of the submitting party. Pace Analytical assumes no responsibility for report alteration, separation, detachment or third party interpretation.

Pace Analytical
ENVIRONMENTAL SCIENCES

Trak Environmental Group Inc
3637 Arundell Circle
Ventura, CA 93003

Reported: 07/08/2022 14:30
Project: Ventura Groundwater
Project Number: 1434
Project Manager: Brad Newman

Volatile Organic Analysis (EPA Method 8260B)

BCL Sample ID: 2214620-04 | **Client Sample Name:** MW-18S, 6/22/2022 9:35:00AM

DCN	Method	Prep Date	Run Date/Time	Analyst	Instrument	Dilution	QC Batch ID	
1	EPA-8260B	06/28/22 06:00	06/29/22 03:34	ADC	MS-V15	1	B142893	EPA 5030 Water MS

DCN = Data Continuation Number

Pace Analytical
ENVIRONMENTAL SCIENCES

Trak Environmental Group Inc
3637 Arundell Circle
Ventura, CA 93003

Reported: 07/08/2022 14:30
Project: Ventura Groundwater
Project Number: 1434
Project Manager: Brad Newman

1,4-Dioxane (EPA Method 8270C)

BCL Sample ID: 2214620-04 | **Client Sample Name:** MW-18S, 6/22/2022 9:35:00AM

Constituent	Result	Units	PQL	MDL	Method	MB Bias	Lab Quals	DCN
1,4-Dioxane	**1600**	**ug/L**	**50**	**14**	**EPA-8270C**	ND		1
Naphthalene-d8 (Surrogate)	88.7	%	70 - 130 (LCL - UCL)		EPA-8270C			1

DCN	Method	Prep Date	Run Date/Time	Analyst	Instrument	Dilution	QC Batch ID	Prep Method
1	EPA-8270C	06/29/22 09:30	07/01/22 16:57	OLH	MS-B4	47.500	B143205	EPA 3510C

DCN = Data Continuation Number

The results in this report apply to the samples analyzed in accordance with the chain of custody document. This analytical report must be reproduced in its entirety.
All results listed in this report are for the exclusive use of the submitting party. Pace Analytical assumes no responsibility for report alteration, separation, detachment or third party interpretation.

Pace Analytical
ENVIRONMENTAL SCIENCES

Trak Environmental Group Inc
3637 Arundell Circle
Ventura, CA 93003

Reported: 07/08/2022 14:30
Project: Ventura Groundwater
Project Number: 1434
Project Manager: Brad Newman

Water Analysis (General Chemistry)

BCL Sample ID: 2214620-04 | **Client Sample Name:** MW-18S, 6/22/2022 9:35:00AM

Constituent	Result	Units	PQL	MDL	Method	MB Bias	Lab Quals	DCN
Sulfate	**550**	**mg/L**	**10**	**1.4**	**EPA-300.0**	ND	**A10**	1
Non-Volatile Organic Carbon	**15**	**mg/L**	**2.0**	**0.60**	**SM-5310C**	ND	**A10**	2

DCN	Method	Prep Date	Run Date/Time	Analyst	Instrument	Dilution	QC Batch ID	Prep Method
1	EPA-300.0	06/27/22 21:00	06/28/22 07:18	SAV	IC1	10	B142872	No Prep
2	SM-5310C	07/05/22 09:00	07/06/22 13:53	KSA	TOC3	2	B142983	No Prep

DCN = Data Continuation Number

The results in this report apply to the samples analyzed in accordance with the chain of custody document. This analytical report must be reproduced in its entirety.
All results listed in this report are for the exclusive use of the submitting party. Pace Analytical assumes no responsibility for report alteration, separation, detachment or third party interpretation.

Pace Analytical
ENVIRONMENTAL SCIENCES

Trak Environmental Group Inc
3637 Arundell Circle
Ventura, CA 93003

Reported: 07/08/2022 14:30
Project: Ventura Groundwater
Project Number: 1434
Project Manager: Brad Newman

Metals Analysis

BCL Sample ID: 2214620-04 | **Client Sample Name:** MW-18S, 6/22/2022 9:35:00AM

Constituent	Result	Units	PQL	MDL	Method	MB Bias	Lab Quals	DCN
Dissolved Iron	**1100**	**ug/L**	**50**	**30**	**EPA-6010B**	ND		1

DCN	Method	Prep Date	Run Date/Time	Analyst	Instrument	Dilution	QC Batch ID	Prep Method
1	EPA-6010B	06/24/22 14:16	06/27/22 14:50	JCC	PE-OP3	1	B142722	EPA 3005A

DCN = Data Continuation Number

The results in this report apply to the samples analyzed in accordance with the chain of custody document. This analytical report must be reproduced in its entirety.
All results listed in this report are for the exclusive use of the submitting party. Pace Analytical assumes no responsibility for report alteration, separation, detachment or third party interpretation.

Pace Analytical
ENVIRONMENTAL SCIENCES

Trak Environmental Group Inc
3637 Arundell Circle
Ventura, CA 93003

Reported: 07/08/2022 14:30
Project: Ventura Groundwater
Project Number: 1434
Project Manager: Brad Newman

Volatile Organic Analysis (EPA Method 8260B)

BCL Sample ID: 2214620-05 | **Client Sample Name:** MW-18M, 6/22/2022 8:55:00AM

Constituent	Result	Units	PQL	MDL	Method	MB Bias	Lab Quals	DCN
Benzene	**0.19**	**ug/L**	**0.50**	**0.083**	**EPA-8260B**	ND	**J**	1
Bromobenzene	ND	ug/L	0.50	0.13	EPA-8260B	ND		1
Bromochloromethane	ND	ug/L	0.50	0.24	EPA-8260B	ND		1
Bromodichloromethane	ND	ug/L	0.50	0.14	EPA-8260B	ND		1
Bromoform	ND	ug/L	0.50	0.27	EPA-8260B	ND		1
Bromomethane	ND	ug/L	1.0	0.25	EPA-8260B	ND		1
n-Butylbenzene	ND	ug/L	0.50	0.11	EPA-8260B	ND		1
sec-Butylbenzene	ND	ug/L	0.50	0.15	EPA-8260B	ND		1
tert-Butylbenzene	ND	ug/L	0.50	0.13	EPA-8260B	ND		1
Carbon tetrachloride	ND	ug/L	0.50	0.18	EPA-8260B	ND		1
Chlorobenzene	ND	ug/L	0.50	0.093	EPA-8260B	ND		1
Chloroethane	ND	ug/L	0.50	0.14	EPA-8260B	ND		1
Chloroform	ND	ug/L	0.50	0.12	EPA-8260B	ND		1
Chloromethane	ND	ug/L	0.50	0.14	EPA-8260B	ND		1
2-Chlorotoluene	ND	ug/L	0.50	0.20	EPA-8260B	ND		1
4-Chlorotoluene	ND	ug/L	0.50	0.15	EPA-8260B	ND		1
Dibromochloromethane	ND	ug/L	0.50	0.13	EPA-8260B	ND		1
1,2-Dibromo-3-chloropropane	ND	ug/L	1.0	0.44	EPA-8260B	ND		1
1,2-Dibromoethane	ND	ug/L	0.50	0.16	EPA-8260B	ND		1
Dibromomethane	ND	ug/L	0.50	0.24	EPA-8260B	ND		1
1,2-Dichlorobenzene	ND	ug/L	0.50	0.072	EPA-8260B	ND		1
1,3-Dichlorobenzene	ND	ug/L	0.50	0.15	EPA-8260B	ND		1
1,4-Dichlorobenzene	ND	ug/L	0.50	0.062	EPA-8260B	ND		1
Dichlorodifluoromethane	ND	ug/L	0.50	0.099	EPA-8260B	ND		1
1,1-Dichloroethane	**1.4**	**ug/L**	**0.50**	**0.11**	**EPA-8260B**	ND		1
1,2-Dichloroethane	ND	ug/L	0.50	0.17	EPA-8260B	ND		1
1,1-Dichloroethene	ND	ug/L	0.50	0.18	EPA-8260B	ND		1
cis-1,2-Dichloroethene	**0.81**	**ug/L**	**0.50**	**0.085**	**EPA-8260B**	ND		1
trans-1,2-Dichloroethene	**4.9**	**ug/L**	**0.50**	**0.15**	**EPA-8260B**	ND		1
1,2-Dichloropropane	ND	ug/L	0.50	0.13	EPA-8260B	ND		1
1,3-Dichloropropane	ND	ug/L	0.50	0.086	EPA-8260B	ND		1
2,2-Dichloropropane	ND	ug/L	0.50	0.13	EPA-8260B	ND		1
1,1-Dichloropropene	ND	ug/L	0.50	0.085	EPA-8260B	ND		1

The results in this report apply to the samples analyzed in accordance with the chain of custody document. This analytical report must be reproduced in its entirety.
All results listed in this report are for the exclusive use of the submitting party. Pace Analytical assumes no responsibility for report alteration, separation, detachment or third party interpretation.

Pace Analytical
ENVIRONMENTAL SCIENCES

Trak Environmental Group Inc
3637 Arundell Circle
Ventura, CA 93003

Reported: 07/08/2022 14:30
Project: Ventura Groundwater
Project Number: 1434
Project Manager: Brad Newman

Volatile Organic Analysis (EPA Method 8260B)

BCL Sample ID: 2214620-05 | **Client Sample Name:** MW-18M, 6/22/2022 8:55:00AM

Constituent	Result	Units	PQL	MDL	Method	MB Bias	Lab Quals	DCN
cis-1,3-Dichloropropene	ND	ug/L	0.50	0.14	EPA-8260B	ND		1
trans-1,3-Dichloropropene	ND	ug/L	0.50	0.079	EPA-8260B	ND		1
Ethylbenzene	ND	ug/L	0.50	0.098	EPA-8260B	ND		1
Hexachlorobutadiene	ND	ug/L	0.50	0.17	EPA-8260B	ND		1
Isopropylbenzene	ND	ug/L	0.50	0.14	EPA-8260B	ND		1
p-Isopropyltoluene	ND	ug/L	0.50	0.12	EPA-8260B	ND		1
Methylene chloride	ND	ug/L	1.0	0.48	EPA-8260B	ND		1
Methyl t-butyl ether	ND	ug/L	0.50	0.11	EPA-8260B	ND		1
Naphthalene	ND	ug/L	0.50	0.36	EPA-8260B	ND		1
n-Propylbenzene	ND	ug/L	0.50	0.11	EPA-8260B	ND		1
Styrene	ND	ug/L	0.50	0.068	EPA-8260B	ND		1
1,1,1,2-Tetrachloroethane	ND	ug/L	0.50	0.18	EPA-8260B	ND		1
1,1,2,2-Tetrachloroethane	ND	ug/L	0.50	0.17	EPA-8260B	ND		1
Tetrachloroethene	ND	ug/L	0.50	0.13	EPA-8260B	ND		1
Toluene	**0.30**	**ug/L**	**0.50**	**0.093**	**EPA-8260B**	ND	**J**	1
1,2,3-Trichlorobenzene	ND	ug/L	0.50	0.16	EPA-8260B	ND		1
1,2,4-Trichlorobenzene	ND	ug/L	0.50	0.19	EPA-8260B	ND		1
1,1,1-Trichloroethane	ND	ug/L	0.50	0.11	EPA-8260B	ND		1
1,1,2-Trichloroethane	ND	ug/L	0.50	0.16	EPA-8260B	ND		1
Trichloroethene	ND	ug/L	0.50	0.085	EPA-8260B	ND		1
Trichlorofluoromethane	ND	ug/L	0.50	0.13	EPA-8260B	ND		1
1,2,3-Trichloropropane	ND	ug/L	1.0	0.24	EPA-8260B	ND		1
1,1,2-Trichloro-1,2,2-trifluoroethane	ND	ug/L	0.50	0.15	EPA-8260B	ND		1
1,2,4-Trimethylbenzene	ND	ug/L	0.50	0.12	EPA-8260B	ND		1
1,3,5-Trimethylbenzene	ND	ug/L	0.50	0.12	EPA-8260B	ND		1
Vinyl chloride	**0.57**	**ug/L**	**0.50**	**0.12**	**EPA-8260B**	ND		1
Total Xylenes	ND	ug/L	1.0	0.36	EPA-8260B	ND		1
p- & m-Xylenes	ND	ug/L	0.50	0.28	EPA-8260B	ND		1
o-Xylene	ND	ug/L	0.50	0.082	EPA-8260B	ND		1
1,2-Dichloroethane-d4 (Surrogate)	101	%	75 - 125 (LCL - UCL)		EPA-8260B			1
Toluene-d8 (Surrogate)	101	%	80 - 120 (LCL - UCL)		EPA-8260B			1
4-Bromofluorobenzene (Surrogate)	103	%	80 - 120 (LCL - UCL)		EPA-8260B			1

The results in this report apply to the samples analyzed in accordance with the chain of custody document. This analytical report must be reproduced in its entirety.
All results listed in this report are for the exclusive use of the submitting party. Pace Analytical assumes no responsibility for report alteration, separation, detachment or third party interpretation.

Pace Analytical
ENVIRONMENTAL SCIENCES

Trak Environmental Group Inc
3637 Arundell Circle
Ventura, CA 93003

Reported: 07/08/2022 14:30
Project: Ventura Groundwater
Project Number: 1434
Project Manager: Brad Newman

Volatile Organic Analysis (EPA Method 8260B)

BCL Sample ID: 2214620-05 | **Client Sample Name:** MW-18M, 6/22/2022 8:55:00AM

DCN	Method	Prep Date	Run Date/Time	Analyst	Instrument	Dilution	QC Batch ID	
1	EPA-8260B	06/28/22 06:00	06/29/22 11:19	ADC	MS-V15	1	B142893	EPA 5030 Water MS

DCN = Data Continuation Number

Pace Analytical
ENVIRONMENTAL SCIENCES

Trak Environmental Group Inc
3637 Arundell Circle
Ventura, CA 93003

Reported: 07/08/2022 14:30
Project: Ventura Groundwater
Project Number: 1434
Project Manager: Brad Newman

1,4-Dioxane (EPA Method 8270C)

BCL Sample ID: 2214620-05 | **Client Sample Name:** MW-18M, 6/22/2022 8:55:00AM

Constituent	Result	Units	PQL	MDL	Method	MB Bias	Lab Quals	DCN
1,4-Dioxane	**730**	**ug/L**	**20**	**5.4**	**EPA-8270C**	ND		1
Naphthalene-d8 (Surrogate)	132	%	70 - 130 (LCL - UCL)		EPA-8270C		S09	1

DCN	Method	Prep Date	Run Date/Time	Analyst	Instrument	Dilution	QC Batch ID	Prep Method
1	EPA-8270C	06/29/22 09:30	07/01/22 17:19	OLH	MS-B4	19.800	B143205	EPA 3510C

DCN = Data Continuation Number

Pace Analytical
ENVIRONMENTAL SCIENCES

Trak Environmental Group Inc
3637 Arundell Circle
Ventura, CA 93003

Reported: 07/08/2022 14:30
Project: Ventura Groundwater
Project Number: 1434
Project Manager: Brad Newman

Water Analysis (General Chemistry)

BCL Sample ID: 2214620-05 | **Client Sample Name:** MW-18M, 6/22/2022 8:55:00AM

Constituent	Result	Units	PQL	MDL	Method	MB Bias	Lab Quals	DCN
Sulfate	**31**	**mg/L**	**2.0**	**0.28**	**EPA-300.0**	ND	**A10**	1
Non-Volatile Organic Carbon	**52**	**mg/L**	**10**	**3.0**	**SM-5310C**	ND	**A10**	2

DCN	Method	Prep Date	Run Date/Time	Analyst	Instrument	Dilution	QC Batch ID	Prep Method
1	EPA-300.0	06/27/22 21:00	06/28/22 10:48	SAV	IC1	2	B142872	No Prep
2	SM-5310C	07/05/22 09:00	07/06/22 14:13	KSA	TOC3	10	B142983	No Prep

DCN = Data Continuation Number

The results in this report apply to the samples analyzed in accordance with the chain of custody document. This analytical report must be reproduced in its entirety.
All results listed in this report are for the exclusive use of the submitting party. Pace Analytical assumes no responsibility for report alteration, separation, detachment or third party interpretation.

Pace Analytical
ENVIRONMENTAL SCIENCES

Trak Environmental Group Inc
3637 Arundell Circle
Ventura, CA 93003

Reported: 07/08/2022 14:30
Project: Ventura Groundwater
Project Number: 1434
Project Manager: Brad Newman

Metals Analysis

BCL Sample ID: 2214620-05 | **Client Sample Name:** MW-18M, 6/22/2022 8:55:00AM

Constituent	Result	Units	PQL	MDL	Method	MB Bias	Lab Quals	DCN
Dissolved Iron	**97**	**ug/L**	**50**	**30**	**EPA-6010B**	ND		1

DCN	Method	Prep Date	Run Date/Time	Analyst	Instrument	Dilution	QC Batch ID	Prep Method
1	EPA-6010B	06/24/22 14:16	06/27/22 14:52	JCC	PE-OP3	1	B142722	EPA 3005A

DCN = Data Continuation Number

The results in this report apply to the samples analyzed in accordance with the chain of custody document. This analytical report must be reproduced in its entirety.
All results listed in this report are for the exclusive use of the submitting party. Pace Analytical assumes no responsibility for report alteration, separation, detachment or third party interpretation.

Pace Analytical
ENVIRONMENTAL SCIENCES

Trak Environmental Group Inc
3637 Arundell Circle
Ventura, CA 93003

Reported: 07/08/2022 14:30
Project: Ventura Groundwater
Project Number: 1434
Project Manager: Brad Newman

Volatile Organic Analysis (EPA Method 8260B)

BCL Sample ID: 2214620-06 | **Client Sample Name:** MW-8M, 6/22/2022 8:25:00AM

Constituent	Result	Units	PQL	MDL	Method	MB Bias	Lab Quals	DCN
Benzene	ND	ug/L	2.5	0.42	EPA-8260B	ND	A10	1
Bromobenzene	ND	ug/L	2.5	0.65	EPA-8260B	ND	A10	1
Bromochloromethane	ND	ug/L	2.5	1.2	EPA-8260B	ND	A10	1
Bromodichloromethane	ND	ug/L	2.5	0.70	EPA-8260B	ND	A10	1
Bromoform	ND	ug/L	2.5	1.4	EPA-8260B	ND	A10	1
Bromomethane	ND	ug/L	5.0	1.2	EPA-8260B	ND	A10	1
n-Butylbenzene	ND	ug/L	2.5	0.55	EPA-8260B	ND	A10	1
sec-Butylbenzene	ND	ug/L	2.5	0.75	EPA-8260B	ND	A10	1
tert-Butylbenzene	ND	ug/L	2.5	0.65	EPA-8260B	ND	A10	1
Carbon tetrachloride	ND	ug/L	2.5	0.90	EPA-8260B	ND	A10	1
Chlorobenzene	ND	ug/L	2.5	0.46	EPA-8260B	ND	A10	1
Chloroethane	ND	ug/L	2.5	0.70	EPA-8260B	ND	A10	1
Chloroform	ND	ug/L	2.5	0.60	EPA-8260B	ND	A10	1
Chloromethane	ND	ug/L	2.5	0.70	EPA-8260B	ND	A10	1
2-Chlorotoluene	ND	ug/L	2.5	1.0	EPA-8260B	ND	A10	1
4-Chlorotoluene	ND	ug/L	2.5	0.75	EPA-8260B	ND	A10	1
Dibromochloromethane	ND	ug/L	2.5	0.65	EPA-8260B	ND	A10	1
1,2-Dibromo-3-chloropropane	ND	ug/L	5.0	2.2	EPA-8260B	ND	A10	1
1,2-Dibromoethane	ND	ug/L	2.5	0.80	EPA-8260B	ND	A10	1
Dibromomethane	ND	ug/L	2.5	1.2	EPA-8260B	ND	A10	1
1,2-Dichlorobenzene	ND	ug/L	2.5	0.36	EPA-8260B	ND	A10	1
1,3-Dichlorobenzene	ND	ug/L	2.5	0.75	EPA-8260B	ND	A10	1
1,4-Dichlorobenzene	ND	ug/L	2.5	0.31	EPA-8260B	ND	A10	1
Dichlorodifluoromethane	ND	ug/L	2.5	0.50	EPA-8260B	ND	A10	1
1,1-Dichloroethane	**6.9**	**ug/L**	**2.5**	**0.55**	**EPA-8260B**	ND	**A10**	1
1,2-Dichloroethane	ND	ug/L	2.5	0.85	EPA-8260B	ND	A10	1
1,1-Dichloroethene	ND	ug/L	2.5	0.90	EPA-8260B	ND	A10	1
cis-1,2-Dichloroethene	**6.4**	**ug/L**	**2.5**	**0.42**	**EPA-8260B**	ND	**A10**	1
trans-1,2-Dichloroethene	**50**	**ug/L**	**2.5**	**0.75**	**EPA-8260B**	ND	**A10**	1
1,2-Dichloropropane	ND	ug/L	2.5	0.65	EPA-8260B	ND	A10	1
1,3-Dichloropropane	ND	ug/L	2.5	0.43	EPA-8260B	ND	A10	1
2,2-Dichloropropane	ND	ug/L	2.5	0.65	EPA-8260B	ND	A10	1
1,1-Dichloropropene	ND	ug/L	2.5	0.42	EPA-8260B	ND	A10	1

The results in this report apply to the samples analyzed in accordance with the chain of custody document. This analytical report must be reproduced in its entirety.
All results listed in this report are for the exclusive use of the submitting party. Pace Analytical assumes no responsibility for report alteration, separation, detachment or third party interpretation.

Pace Analytical
ENVIRONMENTAL SCIENCES

Trak Environmental Group Inc
3637 Arundell Circle
Ventura, CA 93003

Reported: 07/08/2022 14:30
Project: Ventura Groundwater
Project Number: 1434
Project Manager: Brad Newman

Volatile Organic Analysis (EPA Method 8260B)

BCL Sample ID: 2214620-06 | **Client Sample Name:** MW-8M, 6/22/2022 8:25:00AM

Constituent	Result	Units	PQL	MDL	Method	MB Bias	Lab Quals	DCN
cis-1,3-Dichloropropene	ND	ug/L	2.5	0.70	EPA-8260B	ND	A10	1
trans-1,3-Dichloropropene	ND	ug/L	2.5	0.40	EPA-8260B	ND	A10	1
Ethylbenzene	ND	ug/L	2.5	0.49	EPA-8260B	ND	A10	1
Hexachlorobutadiene	ND	ug/L	2.5	0.85	EPA-8260B	ND	A10	1
Isopropylbenzene	ND	ug/L	2.5	0.70	EPA-8260B	ND	A10	1
p-Isopropyltoluene	ND	ug/L	2.5	0.60	EPA-8260B	ND	A10	1
Methylene chloride	ND	ug/L	5.0	2.4	EPA-8260B	ND	A10	1
Methyl t-butyl ether	ND	ug/L	2.5	0.55	EPA-8260B	ND	A10	1
Naphthalene	ND	ug/L	2.5	1.8	EPA-8260B	ND	A10	1
n-Propylbenzene	ND	ug/L	2.5	0.55	EPA-8260B	ND	A10	1
Styrene	ND	ug/L	2.5	0.34	EPA-8260B	ND	A10	1
1,1,1,2-Tetrachloroethane	ND	ug/L	2.5	0.90	EPA-8260B	ND	A10	1
1,1,2,2-Tetrachloroethane	ND	ug/L	2.5	0.85	EPA-8260B	ND	A10	1
Tetrachloroethene	ND	ug/L	2.5	0.65	EPA-8260B	ND	A10	1
Toluene	ND	ug/L	2.5	0.46	EPA-8260B	ND	A10	1
1,2,3-Trichlorobenzene	ND	ug/L	2.5	0.80	EPA-8260B	ND	A10	1
1,2,4-Trichlorobenzene	ND	ug/L	2.5	0.95	EPA-8260B	ND	A10	1
1,1,1-Trichloroethane	ND	ug/L	2.5	0.55	EPA-8260B	ND	A10	1
1,1,2-Trichloroethane	ND	ug/L	2.5	0.80	EPA-8260B	ND	A10	1
Trichloroethene	ND	ug/L	2.5	0.42	EPA-8260B	ND	A10	1
Trichlorofluoromethane	ND	ug/L	2.5	0.65	EPA-8260B	ND	A10	1
1,2,3-Trichloropropane	ND	ug/L	5.0	1.2	EPA-8260B	ND	A10	1
1,1,2-Trichloro-1,2,2-trifluoroethane	ND	ug/L	2.5	0.75	EPA-8260B	ND	A10	1
1,2,4-Trimethylbenzene	ND	ug/L	2.5	0.60	EPA-8260B	ND	A10	1
1,3,5-Trimethylbenzene	ND	ug/L	2.5	0.60	EPA-8260B	ND	A10	1
Vinyl chloride	**15**	**ug/L**	**2.5**	**0.60**	**EPA-8260B**	ND	**A10**	1
Total Xylenes	ND	ug/L	5.0	1.8	EPA-8260B	ND	A10	1
p- & m-Xylenes	ND	ug/L	2.5	1.4	EPA-8260B	ND	A10	1
o-Xylene	ND	ug/L	2.5	0.41	EPA-8260B	ND	A10	1
1,2-Dichloroethane-d4 (Surrogate)	137	%	75 - 125 (LCL - UCL)		EPA-8260B		A19,S09	1
Toluene-d8 (Surrogate)	102	%	80 - 120 (LCL - UCL)		EPA-8260B			1
4-Bromofluorobenzene (Surrogate)	104	%	80 - 120 (LCL - UCL)		EPA-8260B			1

The results in this report apply to the samples analyzed in accordance with the chain of custody document. This analytical report must be reproduced in its entirety.
All results listed in this report are for the exclusive use of the submitting party. Pace Analytical assumes no responsibility for report alteration, separation, detachment or third party interpretation.

Pace Analytical
ENVIRONMENTAL SCIENCES

Trak Environmental Group Inc
3637 Arundell Circle
Ventura, CA 93003

Reported: 07/08/2022 14:30
Project: Ventura Groundwater
Project Number: 1434
Project Manager: Brad Newman

Volatile Organic Analysis (EPA Method 8260B)

BCL Sample ID: 2214620-06 | **Client Sample Name:** MW-8M, 6/22/2022 8:25:00AM

DCN	Method	Prep Date	Run Date/Time	Analyst	Instrument	Dilution	QC Batch ID	
1	EPA-8260B	06/28/22 06:00	06/30/22 05:09	ADC	MS-V15	5	B142893	EPA 5030 Water MS

DCN = Data Continuation Number

Pace Analytical
ENVIRONMENTAL SCIENCES

Trak Environmental Group Inc
3637 Arundell Circle
Ventura, CA 93003

Reported: 07/08/2022 14:30
Project: Ventura Groundwater
Project Number: 1434
Project Manager: Brad Newman

1,4-Dioxane (EPA Method 8270C)

BCL Sample ID: 2214620-06 | **Client Sample Name:** MW-8M, 6/22/2022 8:25:00AM

Constituent	Result	Units	PQL	MDL	Method	MB Bias	Lab Quals	DCN
1,4-Dioxane	**14**	**ug/L**	**1.0**	**0.27**	**EPA-8270C**	ND		1
Naphthalene-d8 (Surrogate)	93.0	%	70 - 130 (LCL - UCL)		EPA-8270C			1

DCN	Method	Prep Date	Run Date/Time	Analyst	Instrument	Dilution	QC Batch ID	Prep Method
1	EPA-8270C	06/29/22 09:30	07/01/22 13:47	OLH	MS-B4	1	B143205	EPA 3510C

DCN = Data Continuation Number

The results in this report apply to the samples analyzed in accordance with the chain of custody document. This analytical report must be reproduced in its entirety.
All results listed in this report are for the exclusive use of the submitting party. Pace Analytical assumes no responsibility for report alteration, separation, detachment or third party interpretation.

Pace Analytical
ENVIRONMENTAL SCIENCES

Trak Environmental Group Inc
3637 Arundell Circle
Ventura, CA 93003

Reported: 07/08/2022 14:30
Project: Ventura Groundwater
Project Number: 1434
Project Manager: Brad Newman

Water Analysis (General Chemistry)

BCL Sample ID: 2214620-06 | **Client Sample Name:** MW-8M, 6/22/2022 8:25:00AM

Constituent	Result	Units	PQL	MDL	Method	MB Bias	Lab Quals	DCN
Sulfate	**140**	**mg/L**	**1.0**	**0.14**	**EPA-300.0**	ND		1
Non-Volatile Organic Carbon	**190**	**mg/L**	**20**	**6.0**	**SM-5310C**	ND	**A10**	2

DCN	Method	Prep Date	Run Date/Time	Analyst	Instrument	Dilution	QC Batch ID	Prep Method
1	EPA-300.0	06/27/22 21:00	06/28/22 11:09	SAV	IC1	1	B142872	No Prep
2	SM-5310C	07/05/22 09:00	07/06/22 15:07	KSA	TOC3	20	B142983	No Prep

DCN = Data Continuation Number

The results in this report apply to the samples analyzed in accordance with the chain of custody document. This analytical report must be reproduced in its entirety.
All results listed in this report are for the exclusive use of the submitting party. Pace Analytical assumes no responsibility for report alteration, separation, detachment or third party interpretation.

Pace Analytical
ENVIRONMENTAL SCIENCES

Trak Environmental Group Inc
3637 Arundell Circle
Ventura, CA 93003

Reported: 07/08/2022 14:30
Project: Ventura Groundwater
Project Number: 1434
Project Manager: Brad Newman

Metals Analysis

BCL Sample ID: 2214620-06 | **Client Sample Name:** MW-8M, 6/22/2022 8:25:00AM

Constituent	Result	Units	PQL	MDL	Method	MB Bias	Lab Quals	DCN
Dissolved Iron	ND	ug/L	50	30	EPA-6010B	ND		1

DCN	Method	Prep Date	Run Date/Time	Analyst	Instrument	Dilution	QC Batch ID	Prep Method
1	EPA-6010B	06/24/22 14:16	06/27/22 14:54	JCC	PE-OP3	1	B142722	EPA 3005A

DCN = Data Continuation Number

The results in this report apply to the samples analyzed in accordance with the chain of custody document. This analytical report must be reproduced in its entirety.
All results listed in this report are for the exclusive use of the submitting party. Pace Analytical assumes no responsibility for report alteration, separation, detachment or third party interpretation.

Pace Analytical
ENVIRONMENTAL SCIENCES

Trak Environmental Group Inc
3637 Arundell Circle
Ventura, CA 93003

Reported: 07/08/2022 14:30
Project: Ventura Groundwater
Project Number: 1434
Project Manager: Brad Newman

Volatile Organic Analysis (EPA Method 8260B)

BCL Sample ID: 2214620-07 | **Client Sample Name:** MW-17M, 6/22/2022 7:40:00AM

Constituent	Result	Units	PQL	MDL	Method	MB Bias	Lab Quals	DCN
Benzene	ND	ug/L	0.50	0.083	EPA-8260B	ND		1
Bromobenzene	ND	ug/L	0.50	0.13	EPA-8260B	ND		1
Bromochloromethane	ND	ug/L	0.50	0.24	EPA-8260B	ND		1
Bromodichloromethane	ND	ug/L	0.50	0.14	EPA-8260B	ND		1
Bromoform	ND	ug/L	0.50	0.27	EPA-8260B	ND		1
Bromomethane	ND	ug/L	1.0	0.25	EPA-8260B	ND		1
n-Butylbenzene	ND	ug/L	0.50	0.11	EPA-8260B	ND		1
sec-Butylbenzene	ND	ug/L	0.50	0.15	EPA-8260B	ND		1
tert-Butylbenzene	ND	ug/L	0.50	0.13	EPA-8260B	ND		1
Carbon tetrachloride	ND	ug/L	0.50	0.18	EPA-8260B	ND		1
Chlorobenzene	ND	ug/L	0.50	0.093	EPA-8260B	ND		1
Chloroethane	ND	ug/L	0.50	0.14	EPA-8260B	ND		1
Chloroform	ND	ug/L	0.50	0.12	EPA-8260B	ND		1
Chloromethane	ND	ug/L	0.50	0.14	EPA-8260B	ND		1
2-Chlorotoluene	ND	ug/L	0.50	0.20	EPA-8260B	ND		1
4-Chlorotoluene	ND	ug/L	0.50	0.15	EPA-8260B	ND		1
Dibromochloromethane	ND	ug/L	0.50	0.13	EPA-8260B	ND		1
1,2-Dibromo-3-chloropropane	ND	ug/L	1.0	0.44	EPA-8260B	ND		1
1,2-Dibromoethane	ND	ug/L	0.50	0.16	EPA-8260B	ND		1
Dibromomethane	ND	ug/L	0.50	0.24	EPA-8260B	ND		1
1,2-Dichlorobenzene	ND	ug/L	0.50	0.072	EPA-8260B	ND		1
1,3-Dichlorobenzene	ND	ug/L	0.50	0.15	EPA-8260B	ND		1
1,4-Dichlorobenzene	ND	ug/L	0.50	0.062	EPA-8260B	ND		1
Dichlorodifluoromethane	ND	ug/L	0.50	0.099	EPA-8260B	ND		1
1,1-Dichloroethane	**0.12**	**ug/L**	**0.50**	**0.11**	**EPA-8260B**	ND	**J**	1
1,2-Dichloroethane	ND	ug/L	0.50	0.17	EPA-8260B	ND		1
1,1-Dichloroethene	ND	ug/L	0.50	0.18	EPA-8260B	ND		1
cis-1,2-Dichloroethene	**6.3**	**ug/L**	**0.50**	**0.085**	**EPA-8260B**	ND		1
trans-1,2-Dichloroethene	**1.3**	**ug/L**	**0.50**	**0.15**	**EPA-8260B**	ND		1
1,2-Dichloropropane	ND	ug/L	0.50	0.13	EPA-8260B	ND		1
1,3-Dichloropropane	ND	ug/L	0.50	0.086	EPA-8260B	ND		1
2,2-Dichloropropane	ND	ug/L	0.50	0.13	EPA-8260B	ND		1
1,1-Dichloropropene	ND	ug/L	0.50	0.085	EPA-8260B	ND		1

The results in this report apply to the samples analyzed in accordance with the chain of custody document. This analytical report must be reproduced in its entirety.
All results listed in this report are for the exclusive use of the submitting party. Pace Analytical assumes no responsibility for report alteration, separation, detachment or third party interpretation.

Pace Analytical
ENVIRONMENTAL SCIENCES

Trak Environmental Group Inc
3637 Arundell Circle
Ventura, CA 93003

Reported: 07/08/2022 14:30
Project: Ventura Groundwater
Project Number: 1434
Project Manager: Brad Newman

Volatile Organic Analysis (EPA Method 8260B)

BCL Sample ID: 2214620-07 | **Client Sample Name:** MW-17M, 6/22/2022 7:40:00AM

Constituent	Result	Units	PQL	MDL	Method	MB Bias	Lab Quals	DCN
cis-1,3-Dichloropropene	ND	ug/L	0.50	0.14	EPA-8260B	ND		1
trans-1,3-Dichloropropene	ND	ug/L	0.50	0.079	EPA-8260B	ND		1
Ethylbenzene	ND	ug/L	0.50	0.098	EPA-8260B	ND		1
Hexachlorobutadiene	ND	ug/L	0.50	0.17	EPA-8260B	ND		1
Isopropylbenzene	ND	ug/L	0.50	0.14	EPA-8260B	ND		1
p-Isopropyltoluene	ND	ug/L	0.50	0.12	EPA-8260B	ND		1
Methylene chloride	ND	ug/L	1.0	0.48	EPA-8260B	ND		1
Methyl t-butyl ether	ND	ug/L	0.50	0.11	EPA-8260B	ND		1
Naphthalene	ND	ug/L	0.50	0.36	EPA-8260B	ND		1
n-Propylbenzene	ND	ug/L	0.50	0.11	EPA-8260B	ND		1
Styrene	ND	ug/L	0.50	0.068	EPA-8260B	ND		1
1,1,1,2-Tetrachloroethane	ND	ug/L	0.50	0.18	EPA-8260B	ND		1
1,1,2,2-Tetrachloroethane	ND	ug/L	0.50	0.17	EPA-8260B	ND		1
Tetrachloroethene	ND	ug/L	0.50	0.13	EPA-8260B	ND		1
Toluene	ND	ug/L	0.50	0.093	EPA-8260B	ND		1
1,2,3-Trichlorobenzene	ND	ug/L	0.50	0.16	EPA-8260B	ND		1
1,2,4-Trichlorobenzene	ND	ug/L	0.50	0.19	EPA-8260B	ND		1
1,1,1-Trichloroethane	ND	ug/L	0.50	0.11	EPA-8260B	ND		1
1,1,2-Trichloroethane	ND	ug/L	0.50	0.16	EPA-8260B	ND		1
Trichloroethene	ND	ug/L	0.50	0.085	EPA-8260B	ND		1
Trichlorofluoromethane	ND	ug/L	0.50	0.13	EPA-8260B	ND		1
1,2,3-Trichloropropane	ND	ug/L	1.0	0.24	EPA-8260B	ND		1
1,1,2-Trichloro-1,2,2-trifluoroethane	ND	ug/L	0.50	0.15	EPA-8260B	ND		1
1,2,4-Trimethylbenzene	ND	ug/L	0.50	0.12	EPA-8260B	ND		1
1,3,5-Trimethylbenzene	ND	ug/L	0.50	0.12	EPA-8260B	ND		1
Vinyl chloride	**46**	**ug/L**	**0.50**	**0.12**	**EPA-8260B**	ND		1
Total Xylenes	ND	ug/L	1.0	0.36	EPA-8260B	ND		1
p- & m-Xylenes	ND	ug/L	0.50	0.28	EPA-8260B	ND		1
o-Xylene	ND	ug/L	0.50	0.082	EPA-8260B	ND		1
1,2-Dichloroethane-d4 (Surrogate)	97.5	%	75 - 125 (LCL - UCL)		EPA-8260B			1
Toluene-d8 (Surrogate)	99.8	%	80 - 120 (LCL - UCL)		EPA-8260B			1
4-Bromofluorobenzene (Surrogate)	100	%	80 - 120 (LCL - UCL)		EPA-8260B			1

The results in this report apply to the samples analyzed in accordance with the chain of custody document. This analytical report must be reproduced in its entirety.
All results listed in this report are for the exclusive use of the submitting party. Pace Analytical assumes no responsibility for report alteration, separation, detachment or third party interpretation.

Pace Analytical
ENVIRONMENTAL SCIENCES

Trak Environmental Group Inc	**Reported:** 07/08/2022 14:30
3637 Arundell Circle	Project: Ventura Groundwater
Ventura, CA 93003	Project Number: 1434
	Project Manager: Brad Newman

Volatile Organic Analysis (EPA Method 8260B)

BCL Sample ID:	2214620-07	**Client Sample Name:**	MW-17M, 6/22/2022 7:40:00AM

DCN	Method	Prep Date	Run Date/Time	Analyst	Instrument	Dilution	QC Batch ID	
1	EPA-8260B	06/28/22 06:00	06/29/22 11:42	ADC	MS-V15	1	B142893	EPA 5030 Water MS

DCN = Data Continuation Number

Pace Analytical
ENVIRONMENTAL SCIENCES

Trak Environmental Group Inc
3637 Arundell Circle
Ventura, CA 93003

Reported: 07/08/2022 14:30
Project: Ventura Groundwater
Project Number: 1434
Project Manager: Brad Newman

1,4-Dioxane (EPA Method 8270C)

BCL Sample ID: 2214620-07 | **Client Sample Name:** MW-17M, 6/22/2022 7:40:00AM

Constituent	Result	Units	PQL	MDL	Method	MB Bias	Lab Quals	DCN
1,4-Dioxane	ND	ug/L	1.0	0.27	EPA-8270C	ND		1
Naphthalene-d8 (Surrogate)	104	%	70 - 130 (LCL - UCL)		EPA-8270C			1

DCN	Method	Prep Date	Run Date/Time	Analyst	Instrument	Dilution	QC Batch ID	Prep Method
1	EPA-8270C	06/29/22 09:30	07/01/22 14:36	OLH	MS-B4	0.980	B143205	EPA 3510C

DCN = Data Continuation Number

The results in this report apply to the samples analyzed in accordance with the chain of custody document. This analytical report must be reproduced in its entirety.
All results listed in this report are for the exclusive use of the submitting party. Pace Analytical assumes no responsibility for report alteration, separation, detachment or third party interpretation.

Pace Analytical
ENVIRONMENTAL SCIENCES

Trak Environmental Group Inc
3637 Arundell Circle
Ventura, CA 93003

Reported: 07/08/2022 14:30
Project: Ventura Groundwater
Project Number: 1434
Project Manager: Brad Newman

Water Analysis (General Chemistry)

BCL Sample ID: 2214620-07 | **Client Sample Name:** MW-17M, 6/22/2022 7:40:00AM

Constituent	Result	Units	PQL	MDL	Method	MB Bias	Lab Quals	DCN
Sulfate	**1.0**	**mg/L**	**1.0**	**0.14**	**EPA-300.0**	ND		1
Non-Volatile Organic Carbon	**160**	**mg/L**	**20**	**6.0**	**SM-5310C**	ND	**A10**	2

DCN	Method	Prep Date	Run Date/Time	Analyst	Instrument	Dilution	QC Batch ID	Prep Method
1	EPA-300.0	06/27/22 21:00	06/28/22 11:30	SAV	IC1	1	B142872	No Prep
2	SM-5310C	07/05/22 09:00	07/06/22 15:24	KSA	TOC3	20	B142983	No Prep

DCN = Data Continuation Number

The results in this report apply to the samples analyzed in accordance with the chain of custody document. This analytical report must be reproduced in its entirety.
All results listed in this report are for the exclusive use of the submitting party. Pace Analytical assumes no responsibility for report alteration, separation, detachment or third party interpretation.

Pace Analytical
ENVIRONMENTAL SCIENCES

Trak Environmental Group Inc
3637 Arundell Circle
Ventura, CA 93003

Reported: 07/08/2022 14:30
Project: Ventura Groundwater
Project Number: 1434
Project Manager: Brad Newman

Metals Analysis

BCL Sample ID: 2214620-07 | **Client Sample Name:** MW-17M, 6/22/2022 7:40:00AM

Constituent	Result	Units	PQL	MDL	Method	MB Bias	Lab Quals	DCN
Dissolved Iron	**1200**	**ug/L**	**50**	**30**	**EPA-6010B**	ND		1

DCN	Method	Prep Date	Run Date/Time	Analyst	Instrument	Dilution	QC Batch ID	Prep Method
1	EPA-6010B	06/24/22 14:16	06/27/22 14:56	JCC	PE-OP3	1	B142722	EPA 3005A

DCN = Data Continuation Number

The results in this report apply to the samples analyzed in accordance with the chain of custody document. This analytical report must be reproduced in its entirety.
All results listed in this report are for the exclusive use of the submitting party. Pace Analytical assumes no responsibility for report alteration, separation, detachment or third party interpretation.

Pace Analytical
ENVIRONMENTAL SCIENCES

Trak Environmental Group Inc
3637 Arundell Circle
Ventura, CA 93003

Reported: 07/08/2022 14:30
Project: Ventura Groundwater
Project Number: 1434
Project Manager: Brad Newman

Volatile Organic Analysis (EPA Method 8260B)

BCL Sample ID: 2214620-08 | **Client Sample Name:** MW-21M, 6/22/2022 11:20:00AM

Constituent	Result	Units	PQL	MDL	Method	MB Bias	Lab Quals	DCN
Benzene	ND	ug/L	0.50	0.083	EPA-8260B	ND		1
Bromobenzene	ND	ug/L	0.50	0.13	EPA-8260B	ND		1
Bromochloromethane	ND	ug/L	0.50	0.24	EPA-8260B	ND		1
Bromodichloromethane	ND	ug/L	0.50	0.14	EPA-8260B	ND		1
Bromoform	ND	ug/L	0.50	0.27	EPA-8260B	ND		1
Bromomethane	ND	ug/L	1.0	0.25	EPA-8260B	ND		1
n-Butylbenzene	ND	ug/L	0.50	0.11	EPA-8260B	ND		1
sec-Butylbenzene	ND	ug/L	0.50	0.15	EPA-8260B	ND		1
tert-Butylbenzene	ND	ug/L	0.50	0.13	EPA-8260B	ND		1
Carbon tetrachloride	ND	ug/L	0.50	0.18	EPA-8260B	ND		1
Chlorobenzene	ND	ug/L	0.50	0.093	EPA-8260B	ND		1
Chloroethane	ND	ug/L	0.50	0.14	EPA-8260B	ND		1
Chloroform	ND	ug/L	0.50	0.12	EPA-8260B	ND		1
Chloromethane	ND	ug/L	0.50	0.14	EPA-8260B	ND		1
2-Chlorotoluene	ND	ug/L	0.50	0.20	EPA-8260B	ND		1
4-Chlorotoluene	ND	ug/L	0.50	0.15	EPA-8260B	ND		1
Dibromochloromethane	ND	ug/L	0.50	0.13	EPA-8260B	ND		1
1,2-Dibromo-3-chloropropane	ND	ug/L	1.0	0.44	EPA-8260B	ND		1
1,2-Dibromoethane	ND	ug/L	0.50	0.16	EPA-8260B	ND		1
Dibromomethane	ND	ug/L	0.50	0.24	EPA-8260B	ND		1
1,2-Dichlorobenzene	ND	ug/L	0.50	0.072	EPA-8260B	ND		1
1,3-Dichlorobenzene	ND	ug/L	0.50	0.15	EPA-8260B	ND		1
1,4-Dichlorobenzene	ND	ug/L	0.50	0.062	EPA-8260B	ND		1
Dichlorodifluoromethane	ND	ug/L	0.50	0.099	EPA-8260B	ND		1
1,1-Dichloroethane	**0.16**	**ug/L**	**0.50**	**0.11**	**EPA-8260B**	ND	**J**	1
1,2-Dichloroethane	ND	ug/L	0.50	0.17	EPA-8260B	ND		1
1,1-Dichloroethene	**0.35**	**ug/L**	**0.50**	**0.18**	**EPA-8260B**	ND	**J**	1
cis-1,2-Dichloroethene	**130**	**ug/L**	**2.5**	**0.42**	**EPA-8260B**	ND	**A09**	2
trans-1,2-Dichloroethene	**5.2**	**ug/L**	**0.50**	**0.15**	**EPA-8260B**	ND		1
1,2-Dichloropropane	ND	ug/L	0.50	0.13	EPA-8260B	ND		1
1,3-Dichloropropane	ND	ug/L	0.50	0.086	EPA-8260B	ND		1
2,2-Dichloropropane	ND	ug/L	0.50	0.13	EPA-8260B	ND		1
1,1-Dichloropropene	ND	ug/L	0.50	0.085	EPA-8260B	ND		1

The results in this report apply to the samples analyzed in accordance with the chain of custody document. This analytical report must be reproduced in its entirety.
All results listed in this report are for the exclusive use of the submitting party. Pace Analytical assumes no responsibility for report alteration, separation, detachment or third party interpretation.

Pace Analytical
ENVIRONMENTAL SCIENCES

Trak Environmental Group Inc
3637 Arundell Circle
Ventura, CA 93003

Reported: 07/08/2022 14:30
Project: Ventura Groundwater
Project Number: 1434
Project Manager: Brad Newman

Volatile Organic Analysis (EPA Method 8260B)

BCL Sample ID: 2214620-08 | **Client Sample Name:** MW-21M, 6/22/2022 11:20:00AM

Constituent	Result	Units	PQL	MDL	Method	MB Bias	Lab Quals	DCN
cis-1,3-Dichloropropene	ND	ug/L	0.50	0.14	EPA-8260B	ND		1
trans-1,3-Dichloropropene	ND	ug/L	0.50	0.079	EPA-8260B	ND		1
Ethylbenzene	ND	ug/L	0.50	0.098	EPA-8260B	ND		1
Hexachlorobutadiene	ND	ug/L	0.50	0.17	EPA-8260B	ND		1
Isopropylbenzene	ND	ug/L	0.50	0.14	EPA-8260B	ND		1
p-Isopropyltoluene	ND	ug/L	0.50	0.12	EPA-8260B	ND		1
Methylene chloride	ND	ug/L	1.0	0.48	EPA-8260B	ND		1
Methyl t-butyl ether	ND	ug/L	0.50	0.11	EPA-8260B	ND		1
Naphthalene	ND	ug/L	0.50	0.36	EPA-8260B	ND		1
n-Propylbenzene	ND	ug/L	0.50	0.11	EPA-8260B	ND		1
Styrene	ND	ug/L	0.50	0.068	EPA-8260B	ND		1
1,1,1,2-Tetrachloroethane	ND	ug/L	0.50	0.18	EPA-8260B	ND		1
1,1,2,2-Tetrachloroethane	ND	ug/L	0.50	0.17	EPA-8260B	ND		1
Tetrachloroethene	ND	ug/L	0.50	0.13	EPA-8260B	ND		1
Toluene	ND	ug/L	0.50	0.093	EPA-8260B	ND		1
1,2,3-Trichlorobenzene	ND	ug/L	0.50	0.16	EPA-8260B	ND		1
1,2,4-Trichlorobenzene	ND	ug/L	0.50	0.19	EPA-8260B	ND		1
1,1,1-Trichloroethane	ND	ug/L	0.50	0.11	EPA-8260B	ND		1
1,1,2-Trichloroethane	ND	ug/L	0.50	0.16	EPA-8260B	ND		1
Trichloroethene	**0.36**	**ug/L**	**0.50**	**0.085**	**EPA-8260B**	ND	**J**	1
Trichlorofluoromethane	ND	ug/L	0.50	0.13	EPA-8260B	ND		1
1,2,3-Trichloropropane	ND	ug/L	1.0	0.24	EPA-8260B	ND		1
1,1,2-Trichloro-1,2,2-trifluoroethane	ND	ug/L	0.50	0.15	EPA-8260B	ND		1
1,2,4-Trimethylbenzene	ND	ug/L	0.50	0.12	EPA-8260B	ND		1
1,3,5-Trimethylbenzene	ND	ug/L	0.50	0.12	EPA-8260B	ND		1
Vinyl chloride	**0.51**	**ug/L**	**0.50**	**0.12**	**EPA-8260B**	ND		1
Total Xylenes	ND	ug/L	1.0	0.36	EPA-8260B	ND		1
p- & m-Xylenes	ND	ug/L	0.50	0.28	EPA-8260B	ND		1
o-Xylene	ND	ug/L	0.50	0.082	EPA-8260B	ND		1
1,2-Dichloroethane-d4 (Surrogate)	121	%	75 - 125 (LCL - UCL)		EPA-8260B			1
1,2-Dichloroethane-d4 (Surrogate)	123	%	75 - 125 (LCL - UCL)		EPA-8260B			2
Toluene-d8 (Surrogate)	99.6	%	80 - 120 (LCL - UCL)		EPA-8260B			1
Toluene-d8 (Surrogate)	99.9	%	80 - 120 (LCL - UCL)		EPA-8260B			2

The results in this report apply to the samples analyzed in accordance with the chain of custody document. This analytical report must be reproduced in its entirety.
All results listed in this report are for the exclusive use of the submitting party. Pace Analytical assumes no responsibility for report alteration, separation, detachment or third party interpretation.

Pace Analytical
ENVIRONMENTAL SCIENCES

Trak Environmental Group Inc
3637 Arundell Circle
Ventura, CA 93003

Reported: 07/08/2022 14:30
Project: Ventura Groundwater
Project Number: 1434
Project Manager: Brad Newman

Volatile Organic Analysis (EPA Method 8260B)

BCL Sample ID: 2214620-08 | **Client Sample Name:** MW-21M, 6/22/2022 11:20:00AM

Constituent	Result	Units	PQL	MDL	Method	MB Bias	Lab Quals	DCN
4-Bromofluorobenzene (Surrogate)	100	%	80 - 120 (LCL - UCL)		EPA-8260B			1
4-Bromofluorobenzene (Surrogate)	105	%	80 - 120 (LCL - UCL)		EPA-8260B			2

DCN	Method	Prep Date	Run Date/Time	Analyst	Instrument	Dilution	QC Batch ID	Prep Method
1	EPA-8260B	06/28/22 06:00	06/29/22 04:43	ADC	MS-V15	1	B142893	EPA 5030 Water MS
2	EPA-8260B	06/28/22 06:00	06/29/22 15:58	ADC	MS-V15	5	B142893	EPA 5030 Water MS

DCN = Data Continuation Number

The results in this report apply to the samples analyzed in accordance with the chain of custody document. This analytical report must be reproduced in its entirety.
All results listed in this report are for the exclusive use of the submitting party. Pace Analytical assumes no responsibility for report alteration, separation, detachment or third party interpretation.

Pace Analytical
ENVIRONMENTAL SCIENCES

Trak Environmental Group Inc
3637 Arundell Circle
Ventura, CA 93003

Reported: 07/08/2022 14:30
Project: Ventura Groundwater
Project Number: 1434
Project Manager: Brad Newman

1,4-Dioxane (EPA Method 8270C)

BCL Sample ID: 2214620-08 | **Client Sample Name:** MW-21M, 6/22/2022 11:20:00AM

Constituent	Result	Units	PQL	MDL	Method	MB Bias	Lab Quals	DCN
1,4-Dioxane	**24**	**ug/L**	**1.0**	**0.27**	**EPA-8270C**	ND		1
Naphthalene-d8 (Surrogate)	109	%	70 - 130 (LCL - UCL)		EPA-8270C			1

DCN	Method	Prep Date	Run Date/Time	Analyst	Instrument	Dilution	QC Batch ID	Prep Method
1	EPA-8270C	06/29/22 09:30	07/01/22 14:59	OLH	MS-B4	0.990	B143205	EPA 3510C

DCN = Data Continuation Number

The results in this report apply to the samples analyzed in accordance with the chain of custody document. This analytical report must be reproduced in its entirety.
All results listed in this report are for the exclusive use of the submitting party. Pace Analytical assumes no responsibility for report alteration, separation, detachment or third party interpretation.

Pace Analytical
ENVIRONMENTAL SCIENCES

Trak Environmental Group Inc
3637 Arundell Circle
Ventura, CA 93003

Reported: 07/08/2022 14:30
Project: Ventura Groundwater
Project Number: 1434
Project Manager: Brad Newman

Water Analysis (General Chemistry)

BCL Sample ID: 2214620-08 | **Client Sample Name:** MW-21M, 6/22/2022 11:20:00AM

Constituent	Result	Units	PQL	MDL	Method	MB Bias	Lab Quals	DCN
Sulfate	**640**	**mg/L**	**5.0**	**0.70**	**EPA-300.0**	ND	**A10**	1
Non-Volatile Organic Carbon	**7.5**	**mg/L**	**1.0**	**0.30**	**SM-5310C**	ND		2

DCN	Method	Prep Date	Run Date/Time	Analyst	Instrument	Dilution	QC Batch ID	Prep Method
1	EPA-300.0	06/27/22 21:00	06/28/22 09:24	SAV	IC1	5	B142872	No Prep
2	SM-5310C	07/05/22 09:00	07/05/22 23:55	KSA	TOC3	1	B142983	No Prep

DCN = Data Continuation Number

The results in this report apply to the samples analyzed in accordance with the chain of custody document. This analytical report must be reproduced in its entirety.
All results listed in this report are for the exclusive use of the submitting party. Pace Analytical assumes no responsibility for report alteration, separation, detachment or third party interpretation.

Pace Analytical
ENVIRONMENTAL SCIENCES

Trak Environmental Group Inc
3637 Arundell Circle
Ventura, CA 93003

Reported: 07/08/2022 14:30
Project: Ventura Groundwater
Project Number: 1434
Project Manager: Brad Newman

Metals Analysis

BCL Sample ID: 2214620-08 | **Client Sample Name:** MW-21M, 6/22/2022 11:20:00AM

Constituent	Result	Units	PQL	MDL	Method	MB Bias	Lab Quals	DCN
Dissolved Iron	ND	ug/L	50	30	EPA-6010B	ND		1

DCN	Method	Prep Date	Run Date/Time	Analyst	Instrument	Dilution	QC Batch ID	Prep Method
1	EPA-6010B	06/24/22 14:16	06/27/22 14:58	JCC	PE-OP3	1	B142722	EPA 3005A

DCN = Data Continuation Number

The results in this report apply to the samples analyzed in accordance with the chain of custody document. This analytical report must be reproduced in its entirety.
All results listed in this report are for the exclusive use of the submitting party. Pace Analytical assumes no responsibility for report alteration, separation, detachment or third party interpretation.

Pace Analytical
ENVIRONMENTAL SCIENCES

Trak Environmental Group Inc
3637 Arundell Circle
Ventura, CA 93003

Reported: 07/08/2022 14:30
Project: Ventura Groundwater
Project Number: 1434
Project Manager: Brad Newman

Volatile Organic Analysis (EPA Method 8260B)

BCL Sample ID: 2214620-09 | **Client Sample Name:** MW-22M, 6/22/2022 11:50:00AM

Constituent	Result	Units	PQL	MDL	Method	MB Bias	Lab Quals	DCN
Benzene	**4.5**	**ug/L**	**5.0**	**0.83**	**EPA-8260B**	ND	**J,A01**	1
Bromobenzene	ND	ug/L	5.0	1.3	EPA-8260B	ND	A01	1
Bromochloromethane	ND	ug/L	5.0	2.4	EPA-8260B	ND	A01	1
Bromodichloromethane	ND	ug/L	5.0	1.4	EPA-8260B	ND	A01	1
Bromoform	ND	ug/L	5.0	2.7	EPA-8260B	ND	A01	1
Bromomethane	ND	ug/L	10	2.5	EPA-8260B	ND	A01	1
n-Butylbenzene	ND	ug/L	5.0	1.1	EPA-8260B	ND	A01	1
sec-Butylbenzene	ND	ug/L	5.0	1.5	EPA-8260B	ND	A01	1
tert-Butylbenzene	ND	ug/L	5.0	1.3	EPA-8260B	ND	A01	1
Carbon tetrachloride	ND	ug/L	5.0	1.8	EPA-8260B	ND	A01	1
Chlorobenzene	ND	ug/L	5.0	0.93	EPA-8260B	ND	A01	1
Chloroethane	ND	ug/L	5.0	1.4	EPA-8260B	ND	A01	1
Chloroform	ND	ug/L	5.0	1.2	EPA-8260B	ND	A01	1
Chloromethane	ND	ug/L	5.0	1.4	EPA-8260B	ND	A01	1
2-Chlorotoluene	ND	ug/L	5.0	2.0	EPA-8260B	ND	A01	1
4-Chlorotoluene	ND	ug/L	5.0	1.5	EPA-8260B	ND	A01	1
Dibromochloromethane	ND	ug/L	5.0	1.3	EPA-8260B	ND	A01	1
1,2-Dibromo-3-chloropropane	ND	ug/L	10	4.4	EPA-8260B	ND	A01	1
1,2-Dibromoethane	ND	ug/L	5.0	1.6	EPA-8260B	ND	A01	1
Dibromomethane	ND	ug/L	5.0	2.4	EPA-8260B	ND	A01	1
1,2-Dichlorobenzene	ND	ug/L	5.0	0.72	EPA-8260B	ND	A01	1
1,3-Dichlorobenzene	ND	ug/L	5.0	1.5	EPA-8260B	ND	A01	1
1,4-Dichlorobenzene	ND	ug/L	5.0	0.62	EPA-8260B	ND	A01	1
Dichlorodifluoromethane	ND	ug/L	5.0	0.99	EPA-8260B	ND	A01	1
1,1-Dichloroethane	**880**	**ug/L**	**5.0**	**1.1**	**EPA-8260B**	ND	**A01**	1
1,2-Dichloroethane	**20**	**ug/L**	**5.0**	**1.7**	**EPA-8260B**	ND	**A01**	1
1,1-Dichloroethene	**96**	**ug/L**	**5.0**	**1.8**	**EPA-8260B**	ND	**A01**	1
cis-1,2-Dichloroethene	**13000**	**ug/L**	**100**	**17**	**EPA-8260B**	ND	**A09**	2
trans-1,2-Dichloroethene	**14**	**ug/L**	**5.0**	**1.5**	**EPA-8260B**	ND	**A01**	1
1,2-Dichloropropane	ND	ug/L	5.0	1.3	EPA-8260B	ND	A01	1
1,3-Dichloropropane	ND	ug/L	5.0	0.86	EPA-8260B	ND	A01	1
2,2-Dichloropropane	ND	ug/L	5.0	1.3	EPA-8260B	ND	A01	1
1,1-Dichloropropene	ND	ug/L	5.0	0.85	EPA-8260B	ND	A01	1

The results in this report apply to the samples analyzed in accordance with the chain of custody document. This analytical report must be reproduced in its entirety.
All results listed in this report are for the exclusive use of the submitting party. Pace Analytical assumes no responsibility for report alteration, separation, detachment or third party interpretation.

Pace Analytical
ENVIRONMENTAL SCIENCES

Trak Environmental Group Inc
3637 Arundell Circle
Ventura, CA 93003

Reported: 07/08/2022 14:30
Project: Ventura Groundwater
Project Number: 1434
Project Manager: Brad Newman

Volatile Organic Analysis (EPA Method 8260B)

BCL Sample ID: 2214620-09 | **Client Sample Name:** MW-22M, 6/22/2022 11:50:00AM

Constituent	Result	Units	PQL	MDL	Method	MB Bias	Lab Quals	DCN
cis-1,3-Dichloropropene	ND	ug/L	5.0	1.4	EPA-8260B	ND	A01	1
trans-1,3-Dichloropropene	ND	ug/L	5.0	0.79	EPA-8260B	ND	A01	1
Ethylbenzene	ND	ug/L	5.0	0.98	EPA-8260B	ND	A01	1
Hexachlorobutadiene	ND	ug/L	5.0	1.7	EPA-8260B	ND	A01	1
Isopropylbenzene	ND	ug/L	5.0	1.4	EPA-8260B	ND	A01	1
p-Isopropyltoluene	ND	ug/L	5.0	1.2	EPA-8260B	ND	A01	1
Methylene chloride	ND	ug/L	10	4.8	EPA-8260B	ND	A01	1
Methyl t-butyl ether	ND	ug/L	5.0	1.1	EPA-8260B	ND	A01	1
Naphthalene	ND	ug/L	5.0	3.6	EPA-8260B	ND	A01	1
n-Propylbenzene	ND	ug/L	5.0	1.1	EPA-8260B	ND	A01	1
Styrene	ND	ug/L	5.0	0.68	EPA-8260B	ND	A01	1
1,1,1,2-Tetrachloroethane	ND	ug/L	5.0	1.8	EPA-8260B	ND	A01	1
1,1,2,2-Tetrachloroethane	ND	ug/L	5.0	1.7	EPA-8260B	ND	A01	1
Tetrachloroethene	ND	ug/L	5.0	1.3	EPA-8260B	ND	A01	1
Toluene	**2100**	**ug/L**	**25**	**4.6**	**EPA-8260B**	ND	**A09**	3
1,2,3-Trichlorobenzene	ND	ug/L	5.0	1.6	EPA-8260B	ND	A01	1
1,2,4-Trichlorobenzene	ND	ug/L	5.0	1.9	EPA-8260B	ND	A01	1
1,1,1-Trichloroethane	**12**	**ug/L**	**5.0**	**1.1**	**EPA-8260B**	ND	**A01**	1
1,1,2-Trichloroethane	ND	ug/L	5.0	1.6	EPA-8260B	ND	A01	1
Trichloroethene	**120**	**ug/L**	**5.0**	**0.85**	**EPA-8260B**	ND	**A01**	1
Trichlorofluoromethane	ND	ug/L	5.0	1.3	EPA-8260B	ND	A01	1
1,2,3-Trichloropropane	ND	ug/L	10	2.4	EPA-8260B	ND	A01	1
1,1,2-Trichloro-1,2,2-trifluoroethane	ND	ug/L	5.0	1.5	EPA-8260B	ND	A01	1
1,2,4-Trimethylbenzene	ND	ug/L	5.0	1.2	EPA-8260B	ND	A01	1
1,3,5-Trimethylbenzene	ND	ug/L	5.0	1.2	EPA-8260B	ND	A01	1
Vinyl chloride	**3900**	**ug/L**	**25**	**6.0**	**EPA-8260B**	ND	**A09**	3
Total Xylenes	ND	ug/L	10	3.6	EPA-8260B	ND	A01	1
p- & m-Xylenes	ND	ug/L	5.0	2.8	EPA-8260B	ND	A01	1
o-Xylene	ND	ug/L	5.0	0.82	EPA-8260B	ND	A01	1
1,2-Dichloroethane-d4 (Surrogate)	115	%	75 - 125 (LCL - UCL)		EPA-8260B			1
1,2-Dichloroethane-d4 (Surrogate)	131	%	75 - 125 (LCL - UCL)		EPA-8260B		S09,Z1	2
1,2-Dichloroethane-d4 (Surrogate)	126	%	75 - 125 (LCL - UCL)		EPA-8260B		S09,Z1	3
Toluene-d8 (Surrogate)	98.6	%	80 - 120 (LCL - UCL)		EPA-8260B			1

The results in this report apply to the samples analyzed in accordance with the chain of custody document. This analytical report must be reproduced in its entirety.
All results listed in this report are for the exclusive use of the submitting party. Pace Analytical assumes no responsibility for report alteration, separation, detachment or third party interpretation.

Pace Analytical
ENVIRONMENTAL SCIENCES

Trak Environmental Group Inc
3637 Arundell Circle
Ventura, CA 93003

Reported: 07/08/2022 14:30
Project: Ventura Groundwater
Project Number: 1434
Project Manager: Brad Newman

Volatile Organic Analysis (EPA Method 8260B)

BCL Sample ID: 2214620-09 | **Client Sample Name:** MW-22M, 6/22/2022 11:50:00AM

Constituent	Result	Units	PQL	MDL	Method	MB Bias	Lab Quals	DCN
Toluene-d8 (Surrogate)	102	%	80 - 120 (LCL - UCL)		EPA-8260B			2
Toluene-d8 (Surrogate)	104	%	80 - 120 (LCL - UCL)		EPA-8260B			3
4-Bromofluorobenzene (Surrogate)	99.3	%	80 - 120 (LCL - UCL)		EPA-8260B			1
4-Bromofluorobenzene (Surrogate)	123	%	80 - 120 (LCL - UCL)		EPA-8260B		S09,Z1	2
4-Bromofluorobenzene (Surrogate)	121	%	80 - 120 (LCL - UCL)		EPA-8260B		S09,Z1	3

DCN	Method	Prep Date	Run Date/Time	Analyst	Instrument	Dilution	QC Batch ID	Prep Method
1	EPA-8260B	06/28/22 06:00	06/29/22 05:30	ADC	MS-V15	10	B142893	EPA 5030 Water MS
2	EPA-8260B	06/28/22 06:00	06/29/22 14:48	ADC	MS-V15	200	B142893	EPA 5030 Water MS
3	EPA-8260B	06/28/22 06:00	06/29/22 15:11	ADC	MS-V15	50	B142893	EPA 5030 Water MS

DCN = Data Continuation Number

The results in this report apply to the samples analyzed in accordance with the chain of custody document. This analytical report must be reproduced in its entirety.
All results listed in this report are for the exclusive use of the submitting party. Pace Analytical assumes no responsibility for report alteration, separation, detachment or third party interpretation.

Pace Analytical
ENVIRONMENTAL SCIENCES

Trak Environmental Group Inc
3637 Arundell Circle
Ventura, CA 93003

Reported: 07/08/2022 14:30
Project: Ventura Groundwater
Project Number: 1434
Project Manager: Brad Newman

1,4-Dioxane (EPA Method 8270C)

BCL Sample ID: 2214620-09 | **Client Sample Name:** MW-22M, 6/22/2022 11:50:00AM

Constituent	Result	Units	PQL	MDL	Method	MB Bias	Lab Quals	DCN
1,4-Dioxane	**340**	**ug/L**	**5.0**	**1.4**	**EPA-8270C**	ND	**A10**	1
Naphthalene-d8 (Surrogate)	129	%	70 - 130 (LCL - UCL)		EPA-8270C		A10	1

DCN	Method	Prep Date	Run Date/Time	Analyst	Instrument	Dilution	QC Batch ID	Prep Method
1	EPA-8270C	06/29/22 09:30	07/05/22 14:28	OLH	MS-B4	5	B143205	EPA 3510C

DCN = Data Continuation Number

The results in this report apply to the samples analyzed in accordance with the chain of custody document. This analytical report must be reproduced in its entirety.
All results listed in this report are for the exclusive use of the submitting party. Pace Analytical assumes no responsibility for report alteration, separation, detachment or third party interpretation.

Pace Analytical
ENVIRONMENTAL SCIENCES

Trak Environmental Group Inc
3637 Arundell Circle
Ventura, CA 93003

Reported: 07/08/2022 14:30
Project: Ventura Groundwater
Project Number: 1434
Project Manager: Brad Newman

Water Analysis (General Chemistry)

BCL Sample ID: 2214620-09 | **Client Sample Name:** MW-22M, 6/22/2022 11:50:00AM

Constituent	Result	Units	PQL	MDL	Method	MB Bias	Lab Quals	DCN
Sulfate	**3.0**	**mg/L**	**10**	**1.4**	**EPA-300.0**	ND	**J,A10**	1
Non-Volatile Organic Carbon	**1500**	**mg/L**	**500**	**150**	**SM-5310C**	ND	**A10**	2

DCN	Method	Prep Date	Run Date/Time	Analyst	Instrument	Dilution	QC Batch ID	Prep Method
1	EPA-300.0	06/27/22 21:00	06/28/22 09:45	SAV	IC1	10	B142872	No Prep
2	SM-5310C	07/05/22 09:00	07/07/22 18:31	KSA	TOC3	500	B142983	No Prep

DCN = Data Continuation Number

The results in this report apply to the samples analyzed in accordance with the chain of custody document. This analytical report must be reproduced in its entirety.
All results listed in this report are for the exclusive use of the submitting party. Pace Analytical assumes no responsibility for report alteration, separation, detachment or third party interpretation.

Pace Analytical
ENVIRONMENTAL SCIENCES

Trak Environmental Group Inc
3637 Arundell Circle
Ventura, CA 93003

Reported: 07/08/2022 14:30
Project: Ventura Groundwater
Project Number: 1434
Project Manager: Brad Newman

Metals Analysis

BCL Sample ID: 2214620-09 | **Client Sample Name:** MW-22M, 6/22/2022 11:50:00AM

Constituent	Result	Units	PQL	MDL	Method	MB Bias	Lab Quals	DCN
Dissolved Iron	**110000**	**ug/L**	**50**	**30**	**EPA-6010B**	ND		1

DCN	Method	Prep Date	Run Date/Time	Analyst	Instrument	Dilution	QC Batch ID	Prep Method
1	EPA-6010B	06/24/22 14:16	06/27/22 15:00	JCC	PE-OP3	1	B142722	EPA 3005A

DCN = Data Continuation Number

The results in this report apply to the samples analyzed in accordance with the chain of custody document. This analytical report must be reproduced in its entirety.
All results listed in this report are for the exclusive use of the submitting party. Pace Analytical assumes no responsibility for report alteration, separation, detachment or third party interpretation.

Trak Environmental Group Inc
3637 Arundell Circle
Ventura, CA 93003

Reported: 07/08/2022 14:30
Project: Ventura Groundwater
Project Number: 1434
Project Manager: Brad Newman

Volatile Organic Analysis (EPA Method 8260B)

Quality Control Report - Method Blank Analysis

Constituent	QC Sample ID	MB Result	Units	PQL	MDL	Lab Quals
QC Batch ID: B142893						
Benzene	B142893-BLK1	ND	ug/L	0.50	0.083	
Bromobenzene	B142893-BLK1	ND	ug/L	0.50	0.13	
Bromochloromethane	B142893-BLK1	ND	ug/L	0.50	0.24	
Bromodichloromethane	B142893-BLK1	ND	ug/L	0.50	0.14	
Bromoform	B142893-BLK1	ND	ug/L	0.50	0.27	
Bromomethane	B142893-BLK1	ND	ug/L	1.0	0.25	
n-Butylbenzene	B142893-BLK1	ND	ug/L	0.50	0.11	
sec-Butylbenzene	B142893-BLK1	ND	ug/L	0.50	0.15	
tert-Butylbenzene	B142893-BLK1	ND	ug/L	0.50	0.13	
Carbon tetrachloride	B142893-BLK1	ND	ug/L	0.50	0.18	
Chlorobenzene	B142893-BLK1	ND	ug/L	0.50	0.093	
Chloroethane	B142893-BLK1	ND	ug/L	0.50	0.14	
Chloroform	B142893-BLK1	ND	ug/L	0.50	0.12	
Chloromethane	B142893-BLK1	ND	ug/L	0.50	0.14	
2-Chlorotoluene	B142893-BLK1	ND	ug/L	0.50	0.20	
4-Chlorotoluene	B142893-BLK1	ND	ug/L	0.50	0.15	
Dibromochloromethane	B142893-BLK1	ND	ug/L	0.50	0.13	
1,2-Dibromo-3-chloropropane	B142893-BLK1	ND	ug/L	1.0	0.44	
1,2-Dibromoethane	B142893-BLK1	ND	ug/L	0.50	0.16	
Dibromomethane	B142893-BLK1	ND	ug/L	0.50	0.24	
1,2-Dichlorobenzene	B142893-BLK1	ND	ug/L	0.50	0.072	
1,3-Dichlorobenzene	B142893-BLK1	ND	ug/L	0.50	0.15	
1,4-Dichlorobenzene	B142893-BLK1	ND	ug/L	0.50	0.062	
Dichlorodifluoromethane	B142893-BLK1	ND	ug/L	0.50	0.099	
1,1-Dichloroethane	B142893-BLK1	ND	ug/L	0.50	0.11	
1,2-Dichloroethane	B142893-BLK1	ND	ug/L	0.50	0.17	
1,1-Dichloroethene	B142893-BLK1	ND	ug/L	0.50	0.18	
cis-1,2-Dichloroethene	B142893-BLK1	ND	ug/L	0.50	0.085	
trans-1,2-Dichloroethene	B142893-BLK1	ND	ug/L	0.50	0.15	
1,2-Dichloropropane	B142893-BLK1	ND	ug/L	0.50	0.13	
1,3-Dichloropropane	B142893-BLK1	ND	ug/L	0.50	0.086	
2,2-Dichloropropane	B142893-BLK1	ND	ug/L	0.50	0.13	
1,1-Dichloropropene	B142893-BLK1	ND	ug/L	0.50	0.085	
cis-1,3-Dichloropropene	B142893-BLK1	ND	ug/L	0.50	0.14	

The results in this report apply to the samples analyzed in accordance with the chain of custody document. This analytical report must be reproduced in its entirety.
All results listed in this report are for the exclusive use of the submitting party. Pace Analytical assumes no responsibility for report alteration, separation, detachment or third party interpretation.

Trak Environmental Group Inc
3637 Arundell Circle
Ventura, CA 93003

Reported: 07/08/2022 14:30
Project: Ventura Groundwater
Project Number: 1434
Project Manager: Brad Newman

Volatile Organic Analysis (EPA Method 8260B)

Quality Control Report - Method Blank Analysis

Constituent	QC Sample ID	MB Result	Units	PQL	MDL	Lab Quals
QC Batch ID: B142893						
trans-1,3-Dichloropropene	B142893-BLK1	ND	ug/L	0.50	0.079	
Ethylbenzene	B142893-BLK1	ND	ug/L	0.50	0.098	
Hexachlorobutadiene	B142893-BLK1	ND	ug/L	0.50	0.17	
Isopropylbenzene	B142893-BLK1	ND	ug/L	0.50	0.14	
p-Isopropyltoluene	B142893-BLK1	ND	ug/L	0.50	0.12	
Methylene chloride	B142893-BLK1	ND	ug/L	1.0	0.48	
Methyl t-butyl ether	B142893-BLK1	ND	ug/L	0.50	0.11	
Naphthalene	B142893-BLK1	ND	ug/L	0.50	0.36	
n-Propylbenzene	B142893-BLK1	ND	ug/L	0.50	0.11	
Styrene	B142893-BLK1	ND	ug/L	0.50	0.068	
1,1,1,2-Tetrachloroethane	B142893-BLK1	ND	ug/L	0.50	0.18	
1,1,2,2-Tetrachloroethane	B142893-BLK1	ND	ug/L	0.50	0.17	
Tetrachloroethene	B142893-BLK1	ND	ug/L	0.50	0.13	
Toluene	B142893-BLK1	ND	ug/L	0.50	0.093	
1,2,3-Trichlorobenzene	B142893-BLK1	ND	ug/L	0.50	0.16	
1,2,4-Trichlorobenzene	B142893-BLK1	ND	ug/L	0.50	0.19	
1,1,1-Trichloroethane	B142893-BLK1	ND	ug/L	0.50	0.11	
1,1,2-Trichloroethane	B142893-BLK1	ND	ug/L	0.50	0.16	
Trichloroethene	B142893-BLK1	ND	ug/L	0.50	0.085	
Trichlorofluoromethane	B142893-BLK1	ND	ug/L	0.50	0.13	
1,2,3-Trichloropropane	B142893-BLK1	ND	ug/L	1.0	0.24	
1,1,2-Trichloro-1,2,2-trifluoroethane	B142893-BLK1	ND	ug/L	0.50	0.15	
1,2,4-Trimethylbenzene	B142893-BLK1	ND	ug/L	0.50	0.12	
1,3,5-Trimethylbenzene	B142893-BLK1	ND	ug/L	0.50	0.12	
Vinyl chloride	B142893-BLK1	ND	ug/L	0.50	0.12	
Total Xylenes	B142893-BLK1	ND	ug/L	1.0	0.36	
p- & m-Xylenes	B142893-BLK1	ND	ug/L	0.50	0.28	
o-Xylene	B142893-BLK1	ND	ug/L	0.50	0.082	
1,2-Dichloroethane-d4 (Surrogate)	**B142893-BLK1**	**121**	%	**75 - 125 (LCL - UCL)**		
Toluene-d8 (Surrogate)	**B142893-BLK1**	**99.7**	%	**80 - 120 (LCL - UCL)**		
4-Bromofluorobenzene (Surrogate)	**B142893-BLK1**	**101**	%	**80 - 120 (LCL - UCL)**		

The results in this report apply to the samples analyzed in accordance with the chain of custody document. This analytical report must be reproduced in its entirety.
All results listed in this report are for the exclusive use of the submitting party. Pace Analytical assumes no responsibility for report alteration, separation, detachment or third party interpretation.

Trak Environmental Group Inc
3637 Arundell Circle
Ventura, CA 93003

Reported: 07/08/2022 14:30
Project: Ventura Groundwater
Project Number: 1434
Project Manager: Brad Newman

Volatile Organic Analysis (EPA Method 8260B)

Quality Control Report - Laboratory Control Sample

Constituent	QC Sample ID	Type	Result	Spike Level	Units	Percent Recovery	RPD	Control Limits Percent Recovery	Control Limits RPD	Lab Quals
QC Batch ID: B142893										
Benzene	B142893-BS1	LCS	22.250	25.000	ug/L	89.0		70 - 130		
Bromodichloromethane	B142893-BS1	LCS	27.960	25.000	ug/L	112		70 - 130		
Chlorobenzene	B142893-BS1	LCS	23.330	25.000	ug/L	93.3		70 - 130		
Chloroethane	B142893-BS1	LCS	20.400	25.000	ug/L	81.6		70 - 130		
1,4-Dichlorobenzene	B142893-BS1	LCS	26.610	25.000	ug/L	106		70 - 130		
1,1-Dichloroethane	B142893-BS1	LCS	23.240	25.000	ug/L	93.0		70 - 130		
1,1-Dichloroethene	B142893-BS1	LCS	25.990	25.000	ug/L	104		70 - 130		
Toluene	B142893-BS1	LCS	23.650	25.000	ug/L	94.6		70 - 130		
Trichloroethene	B142893-BS1	LCS	29.930	25.000	ug/L	120		70 - 130		
1,2-Dichloroethane-d4 (Surrogate)	B142893-BS1	LCS	12.500	10.000	ug/L	125		75 - 125		
Toluene-d8 (Surrogate)	B142893-BS1	LCS	10.220	10.000	ug/L	102		80 - 120		
4-Bromofluorobenzene (Surrogate)	B142893-BS1	LCS	11.070	10.000	ug/L	111		80 - 120		

The results in this report apply to the samples analyzed in accordance with the chain of custody document. This analytical report must be reproduced in its entirety.
All results listed in this report are for the exclusive use of the submitting party. Pace Analytical assumes no responsibility for report alteration, separation, detachment or third party interpretation.

Trak Environmental Group Inc
3637 Arundell Circle
Ventura, CA 93003

Reported: 07/08/2022 14:30
Project: Ventura Groundwater
Project Number: 1434
Project Manager: Brad Newman

Volatile Organic Analysis (EPA Method 8260B)

Quality Control Report - Precision & Accuracy

Constituent	Type	Source Sample ID	Source Result	Result	Spike Added	Units	RPD	Percent Recovery	Control Limits RPD	Control Limits Percent Recovery	Lab Quals
QC Batch ID: B142893	Used client sample: N										
Benzene	MS	2214651-03	ND	27.630	25.000	ug/L		111		70 - 130	
	MSD	2214651-03	ND	25.540	25.000	ug/L	7.9	102	20	70 - 130	
Bromodichloromethane	MS	2214651-03	ND	31.170	25.000	ug/L		125		70 - 130	
	MSD	2214651-03	ND	30.460	25.000	ug/L	2.3	122	20	70 - 130	
Chlorobenzene	MS	2214651-03	ND	29.060	25.000	ug/L		116		70 - 130	
	MSD	2214651-03	ND	26.730	25.000	ug/L	8.4	107	20	70 - 130	
Chloroethane	MS	2214651-03	ND	26.390	25.000	ug/L		106		70 - 130	
	MSD	2214651-03	ND	24.380	25.000	ug/L	7.9	97.5	20	70 - 130	
1,4-Dichlorobenzene	MS	2214651-03	ND	30.600	25.000	ug/L		122		70 - 130	
	MSD	2214651-03	ND	27.940	25.000	ug/L	9.1	112	20	70 - 130	
1,1-Dichloroethane	MS	2214651-03	ND	29.160	25.000	ug/L		117		70 - 130	
	MSD	2214651-03	ND	26.820	25.000	ug/L	8.4	107	20	70 - 130	
1,1-Dichloroethene	MS	2214651-03	ND	32.080	25.000	ug/L		128		70 - 130	
	MSD	2214651-03	ND	28.960	25.000	ug/L	10.2	116	20	70 - 130	
Toluene	MS	2214651-03	ND	27.940	25.000	ug/L		112		70 - 130	
	MSD	2214651-03	ND	27.500	25.000	ug/L	1.6	110	20	70 - 130	
Trichloroethene	MS	2214651-03	ND	32.000	25.000	ug/L		128		70 - 130	
	MSD	2214651-03	ND	30.550	25.000	ug/L	4.6	122	20	70 - 130	
1,2-Dichloroethane-d4 (Surrogate)	MS	2214651-03	ND	11.820	10.000	ug/L		118		75 - 125	
	MSD	2214651-03	ND	11.290	10.000	ug/L	4.6	113		75 - 125	
Toluene-d8 (Surrogate)	MS	2214651-03	ND	9.8600	10.000	ug/L		98.6		80 - 120	
	MSD	2214651-03	ND	10.020	10.000	ug/L	1.6	100		80 - 120	
4-Bromofluorobenzene (Surrogate)	MS	2214651-03	ND	10.780	10.000	ug/L		108		80 - 120	
	MSD	2214651-03	ND	10.380	10.000	ug/L	3.8	104		80 - 120	

The results in this report apply to the samples analyzed in accordance with the chain of custody document. This analytical report must be reproduced in its entirety.
All results listed in this report are for the exclusive use of the submitting party. Pace Analytical assumes no responsibility for report alteration, separation, detachment or third party interpretation.

Pace Analytical
ENVIRONMENTAL SCIENCES

Trak Environmental Group Inc
3637 Arundell Circle
Ventura, CA 93003

Reported: 07/08/2022 14:30
Project: Ventura Groundwater
Project Number: 1434
Project Manager: Brad Newman

1,4-Dioxane (EPA Method 8270C)

Quality Control Report - Method Blank Analysis

Constituent	QC Sample ID	MB Result	Units	PQL	MDL	Lab Quals
QC Batch ID: B143205						
1,4-Dioxane	B143205-BLK1	ND	ug/L	1.0	0.27	
Naphthalene-d8 (Surrogate)	**B143205-BLK1**	**86.3**	%	**70 - 130 (LCL - UCL)**		

Pace Analytical
ENVIRONMENTAL SCIENCES

Trak Environmental Group Inc
3637 Arundell Circle
Ventura, CA 93003

Reported: 07/08/2022 14:30
Project: Ventura Groundwater
Project Number: 1434
Project Manager: Brad Newman

1,4-Dioxane (EPA Method 8270C)

Quality Control Report - Laboratory Control Sample

Constituent	QC Sample ID	Type	Result	Spike Level	Units	Percent Recovery	RPD	Control Limits Percent Recovery	Control Limits RPD	Lab Quals
QC Batch ID: B143205										
1,4-Dioxane	B143205-BS1	LCS	42.864	50.000	ug/L	85.7		70 - 130		
Naphthalene-d8 (Surrogate)	B143205-BS1	LCS	7.1198	8.0000	ug/L	89.0		70 - 130		

The results in this report apply to the samples analyzed in accordance with the chain of custody document. This analytical report must be reproduced in its entirety.
All results listed in this report are for the exclusive use of the submitting party. Pace Analytical assumes no responsibility for report alteration, separation, detachment or third party interpretation.

Pace Analytical
ENVIRONMENTAL SCIENCES

Trak Environmental Group Inc
3637 Arundell Circle
Ventura, CA 93003

Reported: 07/08/2022 14:30
Project: Ventura Groundwater
Project Number: 1434
Project Manager: Brad Newman

1,4-Dioxane (EPA Method 8270C)

Quality Control Report - Precision & Accuracy

Constituent	Type	Source Sample ID	Source Result	Result	Spike Added	Units	RPD	Percent Recovery	Control Limits RPD	Control Limits Percent Recovery	Lab Quals
QC Batch ID: B143205	Used client sample: N										
1,4-Dioxane	MS	2213962-48	ND	52.205	50.000	ug/L		104		70 - 130	
	MSD	2213962-48	ND	50.084	50.000	ug/L	4.1	100	30	70 - 130	
Naphthalene-d8 (Surrogate)	MS	2213962-48	ND	7.6342	8.0000	ug/L		95.4		70 - 130	
	MSD	2213962-48	ND	7.2960	8.0000	ug/L	4.5	91.2		70 - 130	

The results in this report apply to the samples analyzed in accordance with the chain of custody document. This analytical report must be reproduced in its entirety.
All results listed in this report are for the exclusive use of the submitting party. Pace Analytical assumes no responsibility for report alteration, separation, detachment or third party interpretation.

Pace Analytical
ENVIRONMENTAL SCIENCES

Trak Environmental Group Inc
3637 Arundell Circle
Ventura, CA 93003

Reported: 07/08/2022 14:30
Project: Ventura Groundwater
Project Number: 1434
Project Manager: Brad Newman

Water Analysis (General Chemistry)

Quality Control Report - Method Blank Analysis

Constituent	QC Sample ID	MB Result	Units	PQL	MDL	Lab Quals
QC Batch ID: B142872						
Sulfate	B142872-BLK1	ND	mg/L	1.0	0.14	
QC Batch ID: B142983						
Non-Volatile Organic Carbon	B142983-BLK1	ND	mg/L	1.0	0.30	

The results in this report apply to the samples analyzed in accordance with the chain of custody document. This analytical report must be reproduced in its entirety.
All results listed in this report are for the exclusive use of the submitting party. Pace Analytical assumes no responsibility for report alteration, separation, detachment or third party interpretation.

Pace Analytical
ENVIRONMENTAL SCIENCES

Trak Environmental Group Inc
3637 Arundell Circle
Ventura, CA 93003

Reported: 07/08/2022 14:30
Project: Ventura Groundwater
Project Number: 1434
Project Manager: Brad Newman

Water Analysis (General Chemistry)

Quality Control Report - Laboratory Control Sample

Constituent	QC Sample ID	Type	Result	Spike Level	Units	Percent Recovery	RPD	Control Limits Percent Recovery	Control Limits RPD	Lab Quals
QC Batch ID: B142872										
Sulfate	B142872-BS1	LCS	104.99	100.00	mg/L	105		90 - 110		
QC Batch ID: B142983										
Non-Volatile Organic Carbon	B142983-BS1	LCS	5.1920	5.0000	mg/L	104		85 - 115		
	B142983-BSD1	LCSD	5.1860	5.0000	mg/L	104	0.1	85 - 115	20	

The results in this report apply to the samples analyzed in accordance with the chain of custody document. This analytical report must be reproduced in its entirety.
All results listed in this report are for the exclusive use of the submitting party. Pace Analytical assumes no responsibility for report alteration, separation, detachment or third party interpretation.

Pace Analytical
ENVIRONMENTAL SCIENCES

Trak Environmental Group Inc
3637 Arundell Circle
Ventura, CA 93003

Reported: 07/08/2022 14:30
Project: Ventura Groundwater
Project Number: 1434
Project Manager: Brad Newman

Water Analysis (General Chemistry)

Quality Control Report - Precision & Accuracy

Constituent	Type	Source Sample ID	Source Result	Result	Spike Added	Units	RPD	Percent Recovery	Control Limits RPD	Control Limits Percent Recovery	Lab Quals
QC Batch ID: B142872	Used client sample: Y - Description: MW-5, 06/22/2022 07:10										
Sulfate	DUP	2214620-01	576.98	576.71		mg/L	0.0		10		
	MS	2214620-01	576.98	1137.3	505.05	mg/L		111		80 - 120	
	MSD	2214620-01	576.98	1136.3	505.05	mg/L	0.1	111	10	80 - 120	
QC Batch ID: B142983	Used client sample: Y - Description: MW-5, 06/22/2022 07:10										
Non-Volatile Organic Carbon	DUP	2214620-01	11.775	11.775		mg/L	0		10		
	MS	2214620-01	11.775	37.352	25.126	mg/L		102		80 - 120	
	MSD	2214620-01	11.775	37.548	25.126	mg/L	0.5	103	10	80 - 120	

The results in this report apply to the samples analyzed in accordance with the chain of custody document. This analytical report must be reproduced in its entirety.
All results listed in this report are for the exclusive use of the submitting party. Pace Analytical assumes no responsibility for report alteration, separation, detachment or third party interpretation.

Pace Analytical
ENVIRONMENTAL SCIENCES

Trak Environmental Group Inc
3637 Arundell Circle
Ventura, CA 93003

Reported: 07/08/2022 14:30
Project: Ventura Groundwater
Project Number: 1434
Project Manager: Brad Newman

Metals Analysis

Quality Control Report - Method Blank Analysis

Constituent	QC Sample ID	MB Result	Units	PQL	MDL	Lab Quals
QC Batch ID: B142722						
Dissolved Iron	B142722-BLK1	ND	ug/L	50	30	

Pace Analytical
ENVIRONMENTAL SCIENCES

Trak Environmental Group Inc
3637 Arundell Circle
Ventura, CA 93003

Reported: 07/08/2022 14:30
Project: Ventura Groundwater
Project Number: 1434
Project Manager: Brad Newman

Metals Analysis

Quality Control Report - Laboratory Control Sample

Constituent	QC Sample ID	Type	Result	Spike Level	Units	Percent Recovery	RPD	Control Limits Percent Recovery	Control Limits RPD	Lab Quals
QC Batch ID: B142722										
Dissolved Iron	B142722-BS1	LCS	979.85	1000.0	ug/L	98.0		80 - 120		

Pace Analytical
ENVIRONMENTAL SCIENCES

Trak Environmental Group Inc
3637 Arundell Circle
Ventura, CA 93003

Reported: 07/08/2022 14:30
Project: Ventura Groundwater
Project Number: 1434
Project Manager: Brad Newman

Metals Analysis

Quality Control Report - Precision & Accuracy

Constituent	Type	Source Sample ID	Source Result	Result	Spike Added	Units	RPD	Percent Recovery	Control Limits RPD	Control Limits Percent Recovery	Lab Quals
QC Batch ID: B142722	Used client sample: N										
Dissolved Iron	DUP	2214672-01	ND	ND		ug/L			20		
	MS	2214672-01	ND	943.18	1020.4	ug/L		92.4		75 - 125	
	MSD	2214672-01	ND	947.66	1020.4	ug/L	0.5	92.9	20	75 - 125	

The results in this report apply to the samples analyzed in accordance with the chain of custody document. This analytical report must be reproduced in its entirety.
All results listed in this report are for the exclusive use of the submitting party. Pace Analytical assumes no responsibility for report alteration, separation, detachment or third party interpretation.

Trak Environmental Group Inc
3637 Arundell Circle
Ventura, CA 93003

Reported: 07/08/2022 14:30
Project: Ventura Groundwater
Project Number: 1434
Project Manager: Brad Newman

Notes And Definitions

J	Estimated Value (CLP Flag)
MDL	Method Detection Limit
ND	Analyte Not Detected
PQL	Practical Quantitation Limit
A01	Detection and quantitation limits are raised due to sample dilution.
A09	Detection and quantitation limits were raised due to high concentration of target analytes requiring sample dilution.
A10	Detection and quantitation limits were raised due to matrix interference.
A19	Surrogate is high due to matrix interference. Interferences verified through second extraction/analysis.
S09	The surrogate recovery for this compound was not within the control limits.
Z1	Antifoam was added to sample and will affect the recovery of surrogate standards.

The results in this report apply to the samples analyzed in accordance with the chain of custody document. This analytical report must be reproduced in its entirety.
All results listed in this report are for the exclusive use of the submitting party. Pace Analytical assumes no responsibility for report alteration, separation, detachment or third party interpretation.

APPENDIX D

RRS REMEDIAL ACTION SUMMARY REPORT (7/19/22)

REGENESIS
REMEDIATION SERVICES
Technology-Based Solutions for the Environment

Global Headquarters
1011 Calle Sombra
San Clemente, CA 92673
Ph: (949) 366-8000
Fax: (949) 366-8090

July 19, 2022, **REGENESIS Proposal No. BRG71623**

Paul Salmonsen
TRAK Environmental
Group 3637 B Arundell,
Circle Ventura, CA 93003

SUBJECT: Remedial Application Summary Report for 839 Ward Site in Goleta, CA

Paul,

REGENESIS Remediation Services (RRS) has recently completed an *in-situ* injection application of 3-D Microemulsion® (3DME), Chemical Reducing Solution® (CRS), and BDI Plus® (BDI Plus) remediation technologies at the 839 Ward Drive site in Goleta, CA. The goal of the application was to remediate chlorinated compounds in the soil and groundwater.

RRS mobilized experienced 40-hour HAZWOPER trained personnel, a custom-built injection trailer, support truck and supplies to the site to start the application event on June 6th, 2022 and finished on June 14th, 2022. Work was completed over a six (6) day period and included 9 treatment areas each with their own remedial design specifications.

Please review the attached application summary page, map, injection log, and photo log for more details on the application.

RRS appreciates the opportunity to work at this site with TRAK. RRS will be available to interpret the field data as it is collected or answer any questions. If you need additional information regarding the application process or attached field notes, please contact Isaac Gregg (720)-955-5142 or Trey Slaughter at (812)-850-0177.

Sincerely,

Trey Slaughter
Staff Geologist
REGENESIS Remediation Services

Isaac Gregg
West Region Project Manager
REGENESIS Remediation Services

cc: Spencer Lindgren slindgren@regenesis.com

REGENESIS
REMEDIATION SERVICES
Technology-Based Solutions for the Environment

Global Headquarters
1011 Calle Sombra
San Clemente, CA 92673
Ph: (949) 366-8000
Fax: (949) 366-8090

Full Scale Report for 839 Ward Site| BRG71623

3-D MICROEMULSION CRS CHEMICAL REDUCING SOLUTION BDI PLUS BIO-DECHLOR INOCULUM

OVERVIEW

Client: TRAK
Client PM: Paul Salmonsen
Project Name: 839 Ward Drive
Project Dates: June 6- June 14, 2022

Site Address: 839 Ward Drive Goleta, CA
RRS Staff Geologists: Trey Slaughter/Spencer Lindgren
RRS Project Manager: Isaac Gregg

Treatment Technology

RRS used the products 3-D Microemulsion® (3DME), Chemical Reducing Solution® (CRS), and BDI Plus® (BDI Plus) to remediate the nine (9) treatment areas on site. The application of these products was designed to abiotically biodegrade chlorinated volatile organic compounds through reductive dechlorination by altering groundwater chemistry into a reducing environment and augmenting the microbial population to bioremediate contaminants into harmless byproducts such as ethane and methane.

Injection Plan

The treatment area included nine (9) separate injection areas, shown in Figure 1 below. Treatment intervals ranged from 5-feet below grade surface (bgs) to 37- feet bgs. Total amendments for all injection areas are 9,600 lbs. of 3DMe, 5,200 lbs. of CRS and 52 Liters of BDI+. Product was shipped and received at the site prior to RRS arriving. Injections were performed via direct push technology (DPT) application points equipped with custom 1.5-inch diameter tooling. Mix water for the project was obtained from a spigot and water well on-site. Deoxygenation of the mix water occurs when mixing the remedial technologies together within the RRS injection trailer, providing the desired conditions for the BDI Plus bioaugmentation. In-field deviations to the original design were made when necessary due to site conditions experienced during the application. This included increasing the product concentration percentages to reduce mix water volume due to subsurface acceptance limitations. Please see the provided injection logs for more details on each treatment area.

Global Headquarters
1011 Calle Sombra
San Clemente, CA 92673
Ph: (949) 366-8000
Fax: (949) 366-8090

Figure 1: Aerial Site View of the Nine Treatment Areas



REGENESIS
REMEDIATION SERVICES
Technology-Based Solutions for the Environment

Global Headquarters
1011 Calle Sombra
San Clemente, CA 92673
Ph: (949) 366-8000
Fax: (949) 366-8090

Site Preparations

On Site Equipment

- RRS custom-built injection trailer
- Geoprobe® 6620DT Drilling Rig
- Support vehicles
- Auxiliary equipment
- Site safety equipment

Health and Safety Compliance

- RRS arrived on-site on June 6, 2022. A health and safety tailgate meeting was held with all field staff present. RRS performed site reconnaissance to become familiar with the project site, water sources, underground utilities, and site hazards to complete a jobsite safety inspection. Notable site hazards included: direct contaminant contact, heat exhaustion, dehydration, slip/trip potential on injection hosing, highly pressured injection lines, and traffic. Once completed, the injection trailer was staged and prepared for product transfer and mixing.

General Application Information

The remediation reagent was prepared and applied via an RRS custom-built injection trailer. The injection trailer is fully enclosed and contains mixing tanks, pumps, and a delivery system. Retractable injection screens were used for application into the injection points. The RRS injection trailer used for the completion of this project contains the following components:

- Complete drain conical mixing tanks
- Vortex/Cyclone mixer
- Application pump
- Multiple fluid delivery lines
- Self-sufficient, dedicated power
- Flow and pressure controls
- Backflow prevention
- Pressure bypass controls
- Emergency eyewash and First-Aid station

The application pump is a multiple diaphragm positive displacement pump designed to prevent pulsation of the remediation reagent while being applied. The application pump can deliver the remediation reagent at up to 250 pounds per square inch (psi) at up to 20 gallons per minute (gpm) to overcome potential hydraulic limitations. Mechanisms capable of maintaining and controlling injection pressures and injection flowrates per injection point have been installed to achieve and maintain desired application pressures

and flowrates. Safety bypass mechanisms are also installed to release back pressure in the event injection pressures exceed desired application ranges. Our application delivery system can deliver the remediation reagent at up to four (4) separate delivery lines simultaneously, each having the capability of monitoring injection pressures and injection flowrates/totals at any given time.

The remediation reagent solutions were prepared in two (2) 350-gallon conical tanks that are configured with chemically resistant materials. This system setup allows for the remediation reagent solutions to be injected while mixing and preparing the second tank so that downtime is avoided due to mixing and continuous pumping can occur. A vortex/cyclone mixer mounted to the mixing tanks rated with a liquid movement of 1800 gpm in water and is outfitted with a shaft and propellers capable of sustaining a homogenous mixture was used to help mix the reagents properly. For each batch, mix water was obtained from an on-site spigot. Once the water filled to the appropriate volume per the design concentration the remedial reagent was transferred from the totes via an air-driven diaphragm pump. Each tote was measured and marked to show volumetric measurements to ensure accurate reagent dosing. BDI was injected using a slip stream method to avoid contact with the ambient atmosphere.

After the completion of each injection point, borings were backfilled with grout using a tremie pipe. Once the grout was settled the bores holes were patched using colored cement to match the surrounding surface.

On-Site Work Summary

Project Schedule:

June 3rd – Product delivered to site

June 6th – 9th – On-site application

June 13th – 14th – On-site application

June 14th – Site cleanup and demobilization

AREA 1

RRS injected a total of 3,419 gallons of solution containing 2,000 lbs. of 3DMe, 800 lbs. of CRS and 13 Liters of BDI+ into 8 DPT locations. Due to surfacing in the area, concentrations were increased towards the end of the application in order to inject the total amounts of product. Some injection points were offset and redrilled due to silts clogging the injection tooling and surfacing from the borehole. Please see the injection log for more details.

Application Method: Bottom-up approach using 3-foot retractable screens
Injection Depth: 5-37 feet bgs.
Total Injection Point Locations: 8

AREA 2

RRS injected a total of 2,570 gallons of solution containing 2,000 lbs. of 3DMe, 800 lbs. of CRS and 8 Liters of BDI+ into A total of 8 DPT locations. Some locations had to be offset and re-drilled due to silts clogging the injection tooling. Please see the injection logs for more details.

Application Method: Bottom-up approach using 3-foot retractable screens
Injection Depth: 5-17 feet
Total Injection Point Locations: 8

AREA 3

RRS injected a total of 1,458 gallons of solution containing 800 lbs. of 3DMe, 400 lbs. of CRS and 4 Liters of BDI+ into 3 DPT locations.

Application Method: Bottom-up approach using 3-foot retractable screens
Injection Depth: 17-37 feet bgs.
Total Injection Point Locations: 3

AREA 4

RRS injected a total of 396 gallons of solution containing 400 lbs. of 3DMe, 400 lbs. of CRS and 3 Liters of BDI+ into 3 DPT locations. Due to surfacing in the area and time constraints, concentrations were increased in order to inject the total amounts of product. Please see the injection log for more details.

Application Method: Bottom-up approach using 3-foot retractable screens
Injection Depth: 5-20 feet bgs.
Total Injection Point Locations: 3

AREA 5

RRS injected a total of 1,338 gallons of solution containing 1,200 lbs. of 3DMe, 800 lbs. of CRS and 7 Liters of BDI+ into DPT locations. Due to surfacing in the area, concentrations were increased in order to inject the total amounts of product. Please see the injection log for more details.

Application Method: Bottom-up approach using 3-foot retractable screens
Injection Depth: 17-37 feet bgs.
Total Injection Point Locations: 5

AREA 6

RRS injected a total of 716 gallons of solution containing 800 lbs. of 3DMe, 400 lbs. of CRS and 3 Liters of BDI+ into 3 DPT locations. Concentrations for this area were increased from the original design due to time constraints. Please see the injection log for more details.

Application Method: Bottom-up approach using 3-foot retractable screens
Injection Depth: 17-37 feet bgs.
Total Injection Point Locations: 3

AREA 7

RRS injected a total of 2,090 gallons of solution containing 1,600 lbs. of 3DMe, 800 lbs. of CRS and 8 Liters of BDI+ into 5 DPT locations. Please see the injection log for more details.

Application Method: Bottom-up approach using 3-foot retractable screens
Injection Depth: 17-37 feet bgs.
Total Injection Point Locations: 5

AREA 8

RRS injected a total of 552 gallons of solution containing 400 lbs. of 3DMe, 400 lbs. of CRS and 3 Liters of BDI+ into 3 DPT locations. Please see the injection log for more details.

Application Method: Bottom-up approach using 3-foot retractable screens

Injection Depth: 5-20 feet bgs.
Total Injection Point Locations: 3

AREA 9

RRS injected a total of 407 gallons of solution containing 400 lbs. of 3DMe, 400 lbs. of CRS and 3 Liters of BDI+ into 3 DPT locations. Please see the injection log for more details.

Application Method: Bottom-up approach using 3-foot retractable screens
Injection Depth: 5-20 feet bgs.
Total Injection Point Locations: 3

Deviations from Proposal: Due to surfacing in some areas, concentrations were increased to reduce the total overall volume injected. Injection locations for each area were placed to the best of our ability taking into consideration surface obstructions and underground utilities.

Distribution Monitoring: Monitoring wells within each treatment area saw visible signs of influence from the application.

General Observations:

Treatment Area 1 experienced noticeable surfacing during the application and solution percentages were steadily increased in order to deliver the total amount of amendment into the area. Silts in the treatment intervals between ~28'-33' bgs across the site resulted in clogged tooling on several occasions. Extra time was spent re-drilling injection points and ensuring adequate flow/pressure was applied to the injection tooling when traversing through those intervals. Empty product containers were staged and left on-site for disposal by TRAK. All boreholes were backfilled and patched to match the existing surface conditions.

RRS appreciates the opportunity to work with TRAK at this site. If you need additional information regarding the application event or have any questions, please feel free to contact Isaac Gregg (igregg@regenesis.com).

Attached – Photo Log and Injection Logs

Photo Log of 839 Ward Ave



Photo 1: *Surfacing in Area 1*



Photo 2: *Product container storage*



Photo 3: *Treatment Area 3*



Photo 4: *Injection trailer with staged product*



Photo 5: *BDI+ Measuring cylinder*



Photo 6: *Treatment Area 5*



Photo 7: *Treatment Area 1*



Photo 8: *Treatment Area 6*

3-D MICROEMULSION
Factory Emulsified

TRAK Environmental Group-Ward St. Reapplication

3DME Injection Summary Log

AREA #1

REGENESIS
REMEDIATION SERVICES
Technology-Based Solutions for the Environment

Injection Point	Date	Time	Injection Depth (feet)	Injection Pressure (psi)	Flow Rate (gpm)	Volume of 3DME Injected			Total Gallons Per Location	Batches Injected Per Location	Pounds of 3DME Injected Per Location	Pounds of CRS Per Location	Liters of BDI Per Interval	Comments	Injection Tooling
						Beginning Flow Meter (gal)	Ending Flow Meter (gal)	Gallons Injected Per Interval							
A1-1A	6/9/2022	14:45	37-35	21.9	2.8	0	56	56	703	2.31	495	196	0.24		3-Foot Screen
	6/9/2022	15:15	35-32	22.3	2.7	56	140	84					0.24		
	6/9/2022	16:04	32-29	22.1	3.1	140	224	84					0.24		
	6/9/2022	16:49	29-26	21.0	2.9	224	330	84					0.24	No flow after pull, silts are getting into the injection tool. Had to offset and re-drill	
A1-1B	6/9/2022	17:10	26-23	19.3	2.8	330	392	112					0.33	Included additional volume from A1-4A	
	6/9/2022	17:50	23-20	18.0	2.9	392	476	84					0.33		
	6/9/2022	18:10	20-17	16.0	2.2	476	515	39					0.33	Increased concentrations to 15% due to surfacing and time contraints	
	6/9/2022	18:29	17-14	16.0	2.1	515	555	40					0.33		
	6/9/2022	18:49	14-11	13.0	1.9	555	595	40					0.33	Surfacing from cracks in the asphalt at a slow rate for the duration of injections	
	6/9/2022	19:11	11-8	11.0	1.9	595	635	40					0.33	captured by wet vac and re-injected	
	6/9/2022	19:30	8-5	9.0	1.8	635	675	40					0.33		
A1-2	6/9/2022	9:15	37-35	22.3	2.5	0	68	68	831	2.73	455	182	0.24		3-Foot Screen
	6/9/2022	9:36	35-32	22.4	2.4	68	137	68					0.24		
	6/9/2022	10:17	32-29	23.7	3.2	137	205	68					0.24		
	6/9/2022	10:42	29-26	19.4	2.9	205	274	68					0.24		
	6/9/2022	11:23	26-23	17.9	2.2	274	342	68					0.24		
	6/9/2022	12:55	23-20	11.8	2.4	342	410	68					0.24		
	6/9/2022	13:26	20-17	8.9	2.2	410	479	68					0.24		
	6/9/2022	14:26	17-14	7.9	2.4	479	567	88					0.24		
	6/9/2022	14:52	14-11	8.0	2.4	567	655	88					0.24		
	6/9/2022	15:35	11-8	9.0	2.2	655	745	90					0.33		
	6/9/2022	16:13	8-5	7.0	1.8	745	831	86					0.33		
A1-3A	6/9/2022	14:15	37-35	13.3	2.0	0	46	46	315	0.87	146	58	0.24		3-Foot Screen
	6/9/2022	14:57	35-32	12.1	2.3	46	114	68					0.24		
	6/9/2022	15:30	32-29	14.1	2.1	114	202	88					0.33		
	6/9/2022	16:04	29-26	17.0	3.6	202	315	113					0.33		
A1-3B	6/9/2022	9:15	26-23	10.9	2.3	0	68	68	479	1.53	255	102	0.24		3-Foot Screen
	6/9/2022	9:32	23-20	16.5	3.2	68	137	68					0.24		
	6/9/2022	10:03	20-17	14.3	3.7	137	205	68					0.24		
	6/9/2022	10:16	17-14	11.2	3.4	205	274	68					0.24		
	6/9/2022	11:08	14-11	8.0	3.0	274	342	68					0.24		
	6/9/2022	11:45	11-8	9.9	2.2	342	410	68					0.24		
	6/9/2022	12:26	8-5	7.3	2.9	410	479	68					0.24		
A1-4A	6/9/2022	14:15	37-35	11.1	2.4	0	46	46	202	0.87	158	58	0.24		3-Foot Screen
	6/9/2022	14:57	35-32	13.2	2.1	46	114	68					0.24		
	6/9/2022	15:30	32-29	12.2	2.3	114	202	88					0.33		
	6/9/2022	15:58	29-26	175.0	0.0	202	202	0					0.00	No flow after pull. Redistributed reaminder into A1-1A & A1-3A	
A1-4B	6/9/2022	9:15	26-23	12.7	2.4	0	68	68	479	1.53	255	102	0.24		3-Foot Screen
	6/9/2022	9:32	23-20	16.5	3.1	68	137	68					0.24		
	6/9/2022	10:03	20-17	16.4	3.8	137	205	68					0.48		
	6/9/2022	10:16	17-14	10.3	3.6	205	274	68					0.24		
	6/9/2022	11:08	14-11	9.0	3.5	274	342	68					0.24		
	6/9/2022	11:45	11-8	9.9	2.0	342	410	68					0.24		
	6/9/2022	12:26	8-5	12.2	2.4	410	479	68					0.24		
A1-5	6/9/2022	9:15	37-35	21.6	2.8	0	68	68	410		237	102	0.24		3-Foot Screen
	6/9/2022	9:36	35-32	16.6	1.9	68	137	68					0.24		
	6/9/2022	10:17	32-29	20.1	2.7	137	205	68					0.24		
	6/9/2022	10:42	29-26	18.9	2.9	205	274	68					0.24		
	6/9/2022	11:23	26-23	18.1	1.8	274	342	68					0.24		
	6/9/2022	12:55	23-20	8.9	2.1	342	410	68					0.24		
	6/9/2022	X	20-17	X	X	X	X	X					X	Surficing through pavement cracks, redistributing remaining 320 gallons into surrounding points. Remaning BDI evenlly redistributed among A1-4B, A1-3B & A1-2	3-Foot Screen
	6/9/2022	X	17-14	X	X	X	X	X					X	X	
	6/9/2022	X	14-11	X	X	X	X	X					X	X	
	6/9/2022	X	11-8	X	X	X	X	X					X	X	
	6/9/2022	X	8-5	X	X	X	X	X					X	X	

Total Gallons:	Total Number of Batches:	Total Lbs. 3DME	Total Lbs. of CRS:	Total Litres of BDI:
3419	9.85	2000	800	13.0

TRAK Environmental Group-Ward St. Reapplication

3DME Injection Summary Log

Area #2

Injection Point	Date	Time	Injection Depth (feet)	Injection Pressure (psi)	Flow Rate (gpm)	Volume of 3DME Injected			Total Gallons Per Location	Batches Injected Per Location	Pounds of 3DME Injected Per Location	Pounds of CRS Per Location	Liters of BDI Per Interval	Comments	Injection Tooling
						Beginning Flow Meter (gal)	Ending Flow Meter (gal)	Gallons Injected Per Interval							
A2-1	6/7/2022	15:46	37-35	25.5	2.7	0.00	51.00	51.00	206	0.80	200	80	0.23		3-Foot Screen
	6/7/2022	16:31	35-32	21.0	2.1	51.00	129.00	78.00					0.23		
	6/7/2022	17:23	32-29	23.0	2.7	129.00	206.00	77.00					0.23		
A2-1A	6/8/2022	8:13	29-26	21.2	2.8	206.00	282.00	76.00	308	0.8	200	80	0.23	Had to re-drill due to clogged tooling	3-Foot Screen
	6/8/2022	8:53	26-23	20.0	3.1	282.00	359.00	77.00					0.23		
	6/8/2022	9:35	23-20	27.9	3.2	359.00	437.00	78.00					0.23		
	6/8/2022	10:22	20-17	22.3	3.0	437.00	514.00	77.00					0.23		
A2-2	6/8/2022	11:09	37-35	26.9	3.1	0.00	51.00	51.00	514	1.60	400	160	0.23		3-Foot Screen
	6/8/2022	11:57	35-32	23.5	2.9	51.00	129.00	78.00					0.23		
	6/8/2022	12:23	32-29	22.6	2.8	129.00	206.00	77.00					0.23		
	6/8/2022	12:59	29-26	26.9	3.2	206.00	282.00	76.00					0.23		
	6/8/2022	13:36	26-23	26.1	2.8	282.00	359.00	77.00					0.23		
	6/8/2022	14:01	23-20	21.3	2.7	359.00	437.00	78.00					0.23		
	6/8/2022	14:32	20-17	20.4	2.6	437.00	514.00	77.00					0.23		
A2-3	6/7/2022	15:46	37-35	26.1	2.8	0.00	51.00	51.00	206	0.80	200	80	0.23		3-Foot Screen
	6/7/2022	16:31	35-32	23.1	1.8	51.00	129.00	78.00					0.23		
	6/7/2022	17:23	32-29	21.3	2.6	129.00	206.00	77.00					0.23		
A2-3A	6/8/2022	8:13	29-26	24.8	2.9	206.00	282.00	76.00	308	0.80	200	80	0.23	Had to re-drill due to clogged tooling	3-Foot Screen
	6/8/2022	8:53	26-23	22.8	2.7	282.00	359.00	77.00					0.23		
	6/8/2022	9:35	23-20	22.1	3.2	359.00	437.00	78.00					0.23		
	6/8/2022	10:22	20-17	21.9	3.3	437.00	514.00	77.00					0.23		
A2-4	6/7/2022	15:46	37-35	27.5	3.2	0.00	51.00	51.00	206	0.80	200	80	0.23		3-Foot Screen
	6/7/2022	16:31	35-32	23.1	2.0	51.00	129.00	78.00					0.23		
	6/7/2022	17:23	32-29	19.0	2.4	129.00	206.00	77.00					0.23		
A2-4A	6/8/2022	8:13	29-26	23.8	3.0	206.00	282.00	76.00	308	0.80	200	80	0.23	Had to re-drill due to clogged tooling	3-Foot Screen
	6/8/2022	8:53	26-23	24.6	2.8	282.00	359.00	77.00					0.23		
	6/8/2022	9:35	23-20	26.8	2.9	359.00	437.00	78.00					0.23		
	6/8/2022	10:22	20-17	29.8	3.1	437.00	514.00	77.00					0.23		
A2-5	6/8/2022	11:09	37-35	23.7	2.8	0.00	51.00	51.00	514	1.60	400	160	0.23		3-Foot Screen
	6/8/2022	11:57	35-32	25.9	2.3	51.00	129.00	78.00					0.23		
	6/8/2022	12:23	32-29	25.2	2.9	129.00	206.00	77.00					0.23		
	6/8/2022	12:59	29-26	27.1	3.1	206.00	282.00	76.00					0.23		
	6/8/2022	13:36	26-23	23.6	2.9	282.00	359.00	77.00					0.23		
	6/8/2022	14:01	23-20	22.8	3.0	359.00	437.00	78.00					0.23		
	6/8/2022	14:32	20-17	21.7	2.8	437.00	514.00	77.00					0.23		

Total Gallons:	Total Number of Batches:	Total Lbs. 3DME	Total Lbs. of CRS:	Total Litres of BDI:
2570	8.00	2000	800	8.05

3-D MICROEMULSION
Factory Emulsified

TRAK Environmental Group-Ward St. Reapplication
3DME Injection Summary Log
Area #3

REGENESIS
REMEDIATION SERVICES
Technology-Based Solutions for the Environment

Injection Point	Date	Time	Injection Depth (feet)	Injection Pressure (psi)	Flow Rate (gpm)	Volume of 3DME Injected			Total Gallons Per Location	Batches Injected Per Location	Pounds of 3DME Injected Per Location	Pounds of CRS Per Location	Liters of BDI Per Interval	Comments	Injection Tooling
						Beginning Flow Meter (gal)	Ending Flow Meter (gal)	Gallons Injected Per Interval							
A3-1	6/6/2022	10:24	37-34	14.8	2.0	0	73	73	486	1.62	266	133	0.20	BDI added at 65 Total Gallons (10:45am)	3-Foot Screen
	6/6/2022	11:18	34-32	16.0	2.2	73	122	49					0.19	BDI added at 100 Total Gallons (11:20am)	
	6/6/2022	12:01	32-29	23.4	1.9	122	194	73					0.19	BDI added at 140 Total Gallons (12:00pm)	
	6/6/2022	12:48	29-26	18.0	2.0	194	267	73					0.19	BDI added at 213 Total Gallons (12:48pm)	
	6/6/2022	13:40	26-23	15.0	1.9	267	340	73					0.19	BDI added at 301 Total Gallons (13:44pm)	
	6/6/2022	14:25	23-20	14.0	2.0	340	413	73					0.19	BDI added at 380 Total Gallons (14:39pm)	
	6/6/2022	15:24	20-17	9.8	2.1	413	486	73					0.19	BDI added at 470 Total Gallons (15:26pm)	
A3-2	6/6/2022	10:24	37-34	21.4	1.7	0	73	73	486	1.62	267	134	0.19	BDI added at 65 Total Gallons (10:50am)	3-Foot Screen
	6/6/2022	11:18	34-32	21.1	2.0	73	122	49					0.19	BDI added at 100 Total Gallons (11:20am)	
	6/6/2022	12:01	32-29	22.3	2.5	122	194	73					0.19	BDI added at 140 Total Gallons (12:00pm)	
	6/6/2022	12:48	29-26	17.6	2.3	194	267	73					0.19	BDI added at 211 Total Gallons (12:48pm)	
	6/6/2022	13:40	26-23	14.8	2.2	267	340	73					0.19	BDI added at 305 Total Gallons (13:44pm)	
	6/6/2022	14:25	23-20	6.9	1.9	340	413	73					0.19	BDI added at 390 Total Gallons (14:39pm)	
	6/6/2022	15:24	20-17	7.3	2.3	413	486	73					0.19	BDI added at 470 Total Gallons (15:26pm)	
A3-3	6/6/2022	10:24	37-34	20.6	2.1	0	73	73	486	1.62	267	134	0.19	BDI added at 65 Total Gallons (10:45am)	3-Foot Screen
	6/6/2022	11:18	34-32	20.1	23.0	73	122	49					0.19	BDI added at 100 Total Gallons (11:20am)	
	6/6/2022	12:01	32-29	17.3	1.8	122	194	73					0.19	BDI added at 140 Total Gallons (12:00pm)	
	6/6/2022	12:48	29-26	17.3	2.3	194	267	73					0.19	BDI added at 209 Total Gallons (12:48pm)	
	6/6/2022	13:40	26-23	15.1	2.4	267	340	73					0.19	BDI added at 299 Total Gallons (13:44pm)	
	6/6/2022	14:25	23-20	6.8	1.9	340	413	73					0.19	BDI added at 380 Total Gallons (14:39pm)	
	6/6/2022	15:24	20-17	6.8	2.4	413	486	73					0.19	BDI added at 470 Total Gallons (15:26pm)	

Total Gallons:	Total Number of Batches:	Total Lbs. 3DME	Total Lbs. of CRS:	Total Litres of BDI:
1458	4.86	800	400	4.00

TRAK Environmental Group-Ward St. Reapplication

3DME Injection Summary Log

Area #4

Injection Point	Date	Time	Injection Depth (feet)	Injection Pressure (psi)	Flow Rate (gpm)	Volume of 3DME Injected			Total Gallons Per Location	Batches Injected Per Location	Pounds of 3DME Injected Per Location	Pounds of CRS Per Location	Liters of BDI Per Interval	Comments	Injection Tooling
						Beginning Flow Meter (gal)	Ending Flow Meter (gal)	Gallons Injected Per Interval							
A4-1	6/14/2022	8:48	20-17	17	2.20	0.00	27.00	27.00	132	0.44	133	133	0.20	Concentrations increased from a 10% solution to a 15% solution due to	3-Foot Screen
	6/14/2022	8:59	17-14	15	2.50	27.00	54.00	27.00					0.20	time constraints. Total volume reduced to 396 gallons from 556 gallons	
	6/14/2022	9:24	14-11	11	2.40	54.00	81.00	27.00					0.20		
	6/14/2022	9:44	11-8	10	2.60	81.00	108.00	27.00					0.20		
	6/14/2022	10:04	8-5	9	2.30	108.00	132.00	24.00					0.20		
A4-2	6/14/2022	8:45	20-17	20	2.40	0.00	27.00	27.00	132	0.44	133	133	0.20		3-Foot Screen
	6/14/2022	9:01	17-14	11	2.40	27.00	54.00	27.00					0.20		
	6/14/2022	9:24	14-11	9	2.50	54.00	81.00	27.00					0.20		
	6/14/2022	9:44	11-8	7	2.10	81.00	108.00	27.00					0.20		
	6/14/2022	10:04	8-5	6	2.40	108.00	132.00	24.00					0.20		
A4-3	6/14/2022	8:46	20-17	32	2.30	0.00	27.00	27.00	132	0.44	133	133	0.20		3-Foot Screen
	6/14/2022	9:04	17-14	23	1.40	27.00	54.00	27.00					0.20		
	6/14/2022	9:25	14-11	27	1.30	54.00	81.00	27.00					0.20		
	6/14/2022	9:46	11-8	25	1.70	81.00	108.00	27.00					0.20		
	6/14/2022	10:04	8-5	15	1.60	108.00	132.00	24.00					0.20		

Total Gallons:	Total Number of Batches:	Total Lbs. 3DME	Total Lbs. of CRS:	Total Litres of BDI:
396	1.32	400	400	3.00

3-D MICROEMULSION Factory Emulsified

TRAK Environmental Group-Ward St. Reapplication

3DME Injection Summary Log

Area #5

REGENESIS REMEDIATION SERVICES Technology-Based Solutions for the Environment

Injection Point	Date	Time	Injection Depth (feet)	Injection Pressure (psi)	Flow Rate (gpm)	Volume of 3DME Injected			Total Gallons Per Location	Batches Injected Per Location	Pounds of 3DME Injected Per Location	Pounds of CRS Per Location	Liters of BDI Per Interval	Comments	Injection Tooling
						Beginning Flow Meter (gal)	Ending Flow Meter (gal)	Gallons Injected Per Interval							
A5-1	6/13/2022	9:29	37-35	33.4	2.8	0.00	44.00	44.00	418	1.33	226	151	0.14		3-Foot Screen
	6/13/2022	9:46	35-32	26.0	2.7	44.00	110.00	66.00					0.21		
	6/13/2022	10:23	32-29	18.9	2.4	110.00	176.00	66.00					0.21	Surfacing from MW-11 > No J-plugs installed. Slowed down pumping until	
	6/13/2022	11:40	29-26	19.1	2.2	176.00	242.00	66.00					0.21	new plug could be installed	
	6/13/2022	12:16	26-23	17.0	1.4	242.00	308.00	66.00					0.21	Surfacing about 8-feet North of MW-11, through the asphalt	
	6/13/2022	13:24	23-20	13.5	1.8	308.00	370.00	62.00					0.21	Roughy 5 gal every 15-20 minutes surfacing through asphalt	
	6/13/2022	14:02	20-17	11.4	1.9	370.00	418.00	48.00					0.21		
A5-2	6/13/2022	14:39	37-35	25.9	2.1	0.00	21.00	21.00	24	0.08	13	9	0.14	Concentration increased due to surfacing in multiple places within the	3-Foot Screen
	6/13/2022	14:51	35-32	21.0	1.6	21.00	24.00	3.00					0.21	Treatment area, will add volume to A5-3	
	6/13/2022	15:03	32-29	20.0	1.9	24.00		0.00					0.21	Surfacing from asphalt @10 gallons total	
			29-26			0.00		0.00					0.21		
			26-23			0.00		0.00					0.21		
			23-20			0.00		0.00					0.21		
			20-17			0.00		0.00					0.21		
A5-3	6/13/2022	9:28	37-35	23.8	2.7	0.00	44.00	44.00	410	1.30	389	374	0.14		3-Foot Screen
	6/13/2022	9:47	35-32	18.6	2.6	44.00	110.00	66.00					0.21		
	6/13/2022	10:25	32-29	17.1	2.8	110.00	176.00	66.00					0.21		
	6/13/2022	11:17	29-26	19.1	2.3	176.00	242.00	66.00					0.21	Surfacing about 8-feet North of MW-11, through the asphalt	
	6/13/2022	12:04	26-23	20.3	2.3	242.00	308.00	66.00					0.21	Roughy 5 gal every 15-20 minutes surfacing through asphalt	
	6/13/2022	13:36	23-20	12.0	1.8	308.00	365.00	57.00					0.21		
	6/13/2022	13:53	20-17	9.8	2.1	365.00	410.00	45.00					0.21		
A5-4	6/13/2022	9:30	37-35	26.0	2.7	0.00	44.00	44.00	295	0.94	160	106	0.14		3-Foot Screen
	6/13/2022	9:48	35-32	24.6	2.5	44.00	110.00	66.00					0.21		
	6/13/2022	10:28	32-29	19.4	2.5	110.00	145.00	35.00					0.21	Surfacing from the borhole @ 145 total gallons	
	6/13/2022	12:00	29-26	20.1	2.0	145.00	190.00	45.00					0.21	Tried pulling to next interval, still surfacing. Will step off and re-drill.	
	6/13/2022	12:46	26-23	17.0	1.2	190.00	235.00	45.00					0.21	Surfacing about 8-feet North of MW-11, through the asphalt	
	6/13/2022	13:49	23-20	10.1	1.2	235.00	265.00	30.00					0.21	Increased concentration	
	6/13/2022	14:35	20-17	9.0	1.1	265.00	295.00	30.00					0.21	Roughy 5 gal every 15-20 minutes surfacing through asphalt	
A5-5	6/13/2022	14:38	37-35	38.0	2.6	0.00	21.00	21.00	191	0.61	411	160	0.14	Concentration increased due to surfacing in multiple places within the	3-Foot Screen
	6/13/2022	14:50	35-32	23.0	1.8	21.00		0.00					0.21	Treatment area	
			32-29			0.00		0.00					0.21	Surfacing from asphalt @10 gallons total	
			29-26			0.00		0.00					0.21	Off set boring due to surfacing	
	6/13/2022	15:08	26-23	19.3	1.9	26.00	76.00	50.00					0.21		
	6/13/2022	15:40	23-20	211.0	2.5	76.00	136.00	60.00					0.21		
	6/13/2022	16:16	20-17	13.0	2.5	136.00	196.00	60.00					0.21		

Total Gallons:	Total Number of Batches:	Total Lbs. 3DME	Total Lbs. of CRS:	Total Litres of BDI:
1338	4.25	1200	800	7.00

MICROEMULSION
Factory Emulsified

TRAK Environmental Group-Ward St. Reapplication

3DME Injection Summary Log

Area #6

REGENESIS
REMEDIATION SERVICES
Technology-Based Solutions for the Environment

Injection Point	Date	Time	Injection Depth (feet)	Injection Pressure (psi)	Flow Rate (gpm)	Volume of 3DME Injected			Total Gallons Per Location	Batches Injected Per Location	Pounds of 3DME Injected Per Location	Pounds of CRS Per Location	Liters of BDI Per Interval	Comments	Injection Tooling
						Beginning Flow Meter (gal)	Ending Flow Meter (gal)	Gallons Injected Per Interval							
A4-1	6/14/2022	12:14	37-35	31	2.20	0.00	24.00	24.00	231	0.65	270	135	0.10	Concentrations increased to 15% and total volume reduced to 716 gallons from	
	6/14/2022	12:33	35-32	27	2.10	24.00	60.00	36.00					0.15	1,035 due to time constraints	
	6/14/2022	13:12	32-29	22	2.10	60.00	96.00	36.00					0.15		
	6/14/2022	13:38	29-26	20	2.10	96.00	126.00	30.00					0.15		
	6/14/2022	14:10	26-23	19	2.10	126.00	156.00	30.00					0.15		
	6/14/2022	14:40	23-20	17	1.90	156.00	186.00	30.00					0.15		
	6/14/2022	15:13	20-17	13	2.00	186.00	231.00	45.00					0.15	Stopped injecting product around 200gal, followed by flush water	
A4-2	6/14/2022	12:14	37-35	24	1.80	0.00	36.00	36.00	333	0.93	389	195	0.10	Allocating extra volume into bottom intervals in IP-2 due to extended distance bet	
	6/14/2022	12:33	35-32	22	2.00	36.00	90.00	54.00					0.15	placement/ sewer lines obstructing	
	6/14/2022	13:13	32-29	19	2.30	90.00	126.00	36.00					0.15		
	6/14/2022	13:38	29-26	21	2.20	126.00	172.00	46.00					0.15	Injecting rest of BDI into IP2, 1 liter injected at end 15:47	
	6/14/2022	14:10	26-23	17	1.80	172.00	220.00	48.00					0.15		
	6/14/2022	14:40	23-20	15	2.20	220.00	268.00	48.00					0.15		
	6/14/2022	15:13	20-17	8	2.00	268.00	333.00	65.00					0.15	Stopped injecting product around 280gal, followed by flush water	
A4-3	6/14/2022	12:14	37-35	19	1.60	0.00	24.00	24.00	228	0.64	266	133	0.10	Taking away some volume from IP-1 and 3 putting into 2.	
	6/14/2022	12:30	35-32	26	2.30	24.00	60.00	36.00					0.15	First two intervals just added extra vol into IP2, afterwards taking volume away	
	6/14/2022	13:13	32-29	22	1.60	60.00	96.00	36.00					0.15	from 1 and 3	
	6/14/2022	13:38	29-26	20	2.10	96.00	126.00	30.00					0.15		
	6/14/2022	14:10	26-23	17	2.20	126.00	156.00	30.00					0.15		
	6/14/2022	14:40	23-20	5	2.10	156.00	186.00	30.00					0.15	Stopped injecting product around 200gal, followed by flush water	
	6/14/2022	15:13	20-17	0	2.00	186.00	228.00	42.00					0.15	Noticed zero pressure reading, investigated possible issues and none found.	

Total Gallons:	Total Number of Batches:	Total Lbs. 3DME	Total Lbs. of CRS:	Total Litres of BDI:
792	2.21	925	463	3.00

3-D MICROEMULSION
Factory Emulsified

TRAK Environmental Group-Ward St. Reapplication

3DME Injection Summary Log

Area #7

REGENESIS
REMEDIATION SERVICES
Technology-Based Solutions for the Environment

Injection Point	Date	Time	Injection Depth (feet)	Injection Pressure (psi)	Flow Rate (gpm)	Volume of 3DME Injected			Total Gallons Per Location	Batches Injected Per Location	Pounds of 3DME Injected Per Location	Pounds of CRS Per Location	Liters of BDI Per Interval	Comments	Injection Tooling
						Beginning Flow Meter (gal)	Ending Flow Meter (gal)	Gallons Injected Per Interval							
A7-1	6/7/2022	8:26	37-35	26.4	2.2	0.00	42.00	42.00	418	1.39	320	160	0.16		3-Foot Screen
	6/7/2022	9:04	35-32	21.8	2.7	42.00	105.00	63.00					0.24		
	6/7/2022	9:41	32-29	22.9	2.9	105.00	167.00	62.00					0.24		
	6/7/2022	10:20	29-26	20.0	3.1	167.00	230.00	63.00					0.24		
	6/7/2022	10:48	26-23	16.0	3.5	230.00	293.00	63.00					0.24		
	6/7/2022	11:17	23-20	11.7	3.2	293.00	355.00	62.00					0.24		
	6/7/2022	11:59	20-17	11.9	2.8	355.00	418.00	63.00					0.24		
A7-2	6/7/2022	8:27	37-35	24.8	2.1	0.00	42.00	42.00	418	1.39	320	160	0.16		3-Foot Screen
	6/7/2022	9:04	35-32	23.0	2.8	42.00	105.00	63.00					0.24		
	6/7/2022	9:41	32-29	22.8	3.0	105.00	167.00	62.00					0.24		
	6/7/2022	10:20	29-26	20.4	3.0	167.00	230.00	63.00					0.24		
	6/7/2022	10:48	26-23	15.9	3.2	230.00	293.00	63.00					0.24		
	6/7/2022	11:17	23-20	12.1	3.1	293.00	355.00	62.00					0.24		
	6/7/2022	11:59	20-17	13.5	3.3	355.00	418.00	63.00					0.24		
A7-3	6/7/2022	12:14	37-35	31.9	3.9	0.00	42.00	42.00	418	1.39	320	160	0.16		3-Foot Screen
	6/7/2022	12:48	35-32	27.2	3.4	42.00	105.00	63.00					0.24		
	6/7/2022	13:15	32-29	14.2	3.7	105.00	167.00	62.00					0.24		
	6/7/2022	14:10	29-26	16.6	2.9	167.00	230.00	63.00					0.24		
	6/7/2022	14:37	26-23	13.8	3.5	230.00	293.00	63.00					0.24		
	6/7/2022	14:50	23-20	12.2	2.9	293.00	355.00	62.00					0.24	Surfacing throught pavement cracks towards end of interval= less than 1 gallon	
	6/7/2022	2:52	20-17	5.8	2.7	355.00	418.00	63.00					0.24		
A7-4	6/7/2022	8:27	37-35	24.8	2.0	0.00	42.00	42.00	418	1.39	320	160	0.16		3-Foot Screen
	6/7/2022	9:04	35-32	20.2	2.7	42.00	105.00	63.00					0.24		
	6/7/2022	9:41	32-29	20.1	2.9	105.00	167.00	62.00					0.24		
	6/7/2022	10:20	29-26	18.9	3.2	167.00	230.00	63.00					0.24		
	6/7/2022	10:48	26-23	15.8	3.4	230.00	293.00	63.00					0.24		
	6/7/2022	11:17	23-20	12.5	3.0	293.00	355.00	62.00					0.24		
	6/7/2022	11:59	20-17	13.0	3.3	355.00	418.00	63.00					0.24		
A7-5	6/7/2022	12:14	37-35	26.6	3.8	0.00	42.00	42.00	418	1.39	320	160	0.16		3-Foot Screen
	6/7/2022	12:48	35-32	27.3	3.2	42.00	105.00	63.00					0.24		
	6/7/2022	13:15	32-29	8.9	2.5	105.00	167.00	62.00					0.24		
	6/7/2022	14:10	29-26	10.9	2.8	167.00	230.00	63.00					0.24		
	6/7/2022	14:37	26-23	18.2	3.9	230.00	293.00	63.00					0.24		
	6/7/2022	14:50	23-20	13.2	2.8	293.00	355.00	62.00					0.24	Surfacing throught pavement cracks towards end of interval = less than 1 gallon	
	6/7/2022	15:12	20-17	8.5	2.0	355.00	418.00	63.00					0.24		

Total Gallons:	Total Number of Batches:	Total Lbs. 3DME	Total Lbs. of CRS:	Total Litres of BDI:
2090	6.97	1600	800	8.00

3-D MICROEMULSION
Factory Emulsified

TRAK Environmental Group-Ward St. Reapplication

3DME Injection Summary Log

Area #8

REGENESIS
REMEDIATION SERVICES
Technology-Based Solutions for the Environment

Injection Point	Date	Time	Injection Depth (feet)	Injection Pressure (psi)	Flow Rate (gpm)	Volume of 3DME Injected			Total Gallons Per Location	Batches Injected Per Location	Pounds of 3DME Injected Per Location	Pounds of CRS Per Location	Liters of BDI Per Interval	Comments	Injection Tooling
						Beginning Flow Meter (gal)	Ending Flow Meter (gal)	Gallons Injected Per Interval							
1	6/8/2022	15:22	20-17	8.8	2.1	0	37	37.00	184	0.61	133	133	0.20		3-Foot Screen
	6/8/2022	15:44	17-14	9.7	1.7	37	74	37.00					0.20		
	6/8/2022	16:19	14-11	9.2	1.6	74	110	36.00					0.20		
	6/8/2022	16:49	11-8	9.3	1.9	110	148	38.00					0.20		
	6/8/2022	17:22	8-5	8.2	1.8	148	184	36.00					0.20		
2	6/8/2022	15:22	20-17	7.9	1.9	0	37	37.00	184	0.61	133	133	0.20		3-Foot Screen
	6/8/2022	15:44	17-14	8.8	1.8	37	74	37.00					0.20		
	6/8/2022	16:19	14-11	8.9	1.5	74	110	36.00					0.20		
	6/8/2022	16:49	11-8	8.2	1.7	110	148	38.00					0.20		
	6/8/2022	17:22	8-5	9.9	1.4	148	184	36.00					0.20		
3	6/8/2022	15:22	20-17	6.9	1.8	0	37	37.00	184	0.61	133	133	0.20		3-Foot Screen
	6/8/2022	15:44	17-14	7.7	1.7	37	74	37.00					0.20		
	6/8/2022	16:19	14-11	8.5	1.9	74	110	36.00					0.20		
	6/8/2022	16:49	11-8	8.2	2.2	110	148	38.00					0.20		
	6/8/2022	17:22	8-5	7.9	1.8	148	184	36.00					0.20		

Total Gallons:	Total Number of Batches:	Total Lbs. 3DME	Total Lbs. of CRS:	Total Litres of BDI:
552	1.84	400	400	3.00

MICROEMULSION
Factory Emulsified

TRAK Environmental Group-Ward St. Reapplication

3DME Injection Summary Log

Area #9

REGENESIS
REMEDIATION SERVICES
Technology-Based Solutions for the Environment

Injection Point	Date	Time	Injection Depth (feet)	Injection Pressure (psi)	Flow Rate (gpm)	Volume of 3DME Injected			Total Gallons Per Location	Batches Injected Per Location	Pounds of 3DME Injected Per Location	Pounds of CRS Per Location	Liters of BDI Per Interval	Comments	Injection Tooling
						Beginning Flow Meter (gal)	Ending Flow Meter (gal)	Gallons Injected Per Interval							
A9-1	6/13/2022	17:11	20-17	15	2.30	0.00	27.00	27.00	135	0.45	133	133	0.20	Due to time constraints concentrations increased to 15%	3-Foot Screen
	6/13/2022	17:26	17-14	8	2.10	27.00	54.00	27.00					0.20	solution	
	6/13/2022	17:42	14-11	9	2.00	54.00	81.00	27.00					0.20		
	6/13/2022	18:01	11-8	7	1.80	81.00	108.00	27.00					0.20		
	6/13/2022	18:18	8-5	9	1.90	108.00	135.00	27.00					0.20		
A9-2	6/13/2022	17:21	20-17	13	2.60	0.00	27.00	27.00	135	0.45	133	133	0.20		3-Foot Screen
	6/13/2022	18:00	17-14	11	2.30	27.00	54.00	27.00					0.20		
	6/13/2022	18:00	14-11	13	2.40	54.00	81.00	27.00					0.20		
	6/13/2022	18:18	11-8	7	2.00	81.00	108.00	27.00					0.20		
			8-5			108.00	135.00	27.00					0.20		
A9-3	6/13/2022	17:22	20-17	17	2.00	0.00	27.00	27.00	135	0.45	133	133	0.20		3-Foot Screen
	6/13/2022	18:00	17-14	12	2.20	27.00	54.00	27.00					0.20		
	6/13/2022	18:00	14-11	11	2.30	54.00	81.00	27.00					0.20		
	6/13/2022	18:19	11-8	7	2.00	81.00	108.00	27.00					0.20		
			8-5			108.00	135.00	27.00					0.20		
									Total Gallons:	**Total Number of Batches:**	**Total Lbs. 3DME**	**Total Lbs. of CRS:**	**Total Litres of BDI:**		
									405	1.35	400	400	3.00		

CASE CLOSURE SUMMARY LUFT

Date of Closure Request: *July 17, 2013*

I. Agency Information

Agency name: **Santa Barbara County Public Health Department, Environmental Health Services Division**	Address: **2125 S. Centerpointe Parkway, Ste# 333**
City/State/Zip: **Santa Maria, CA, 93455**	Phone: **(805) 346-8344**
Responsible staff person: **Mr. E. Steven Nailor**	Title: **Senior Hazardous Materials Specialist**

II. Case Information

Site Facility Name: **Former Hertz Rent A Car**	APN# **073-183-001**	LUFT Case #: **90021**
Global ID #: **T0608300257**	CUF# **4194 "D"**	RB# **2567**
Site Facility Address: **5919 Corta St., Goleta, CA 93117**		

Responsible Parties	Addresses	Phone Number
Hertz Corporation **Attn: Mr. Timothy Egan** **Primary responsible party**	**225 Brae Blvd.** **Park Ridge, NJ 07656**	**(201) 307-2526**
Ms. Mary Ellen Meyer (fee title holder) **Secondary responsible party**	**4749 Calle Camarada** **Santa Barbara, CA 93101**	

III. Tank Information

Tank	Size in Gal.	Contents	Closed in-Place/Removed	Date
1	10,000	Gasoline	Removed	1991
2	10,000	Gasoline	Removed	1991
3	10,000	Gasoline	Removed	1997

IV. Release and Site Characterization Information

Cause and Type of Release: **release of gasoline to soil and groundwater ~ tank leak per 7/2/91 UST release rpt**		
Site Characterization Complete? **Yes**	Date approved by oversight agency: **2/1/2011**	
Vapor Extraction Wells Installed? **No**	Number: **0**	Proper screened interval? **NA**
Monitoring Wells Installed? **Yes**	Number: **12**	Proper screened interval? **Yes**
Highest GW Depth Below Ground Surface: **1.25 fbg**	Lowest: **7.53 fbg**	Flow Direction: **E-SE**
Most Sensitive Current Use: **Drinking water resource**		
Are Drinking Water Wells Affected? **None Reported**	Public Supply Aquifer: **Goleta Basin**	
Is Surface Water Affected? **None Reported**	Nearest Affected SW Name: **NA**	
Off-Site Beneficial Use Impacts (addresses/locations): **None**		

V. **Treatment/Disposal Methods** (Attach any additional information)

Material	Amount (Include Units)	Action (Treatment or Disposal Method)	Date
Tank	#2 – 10,000 gallon	Removed gasoline UST	1991
Tank	#1 – 10,000 gallon	Removed gasoline UST	1997
Free Product	None	None	None
Piping	All - unknown quantity	Removed and disposed	1991 & 1997
Soil	Unknown	Removed and disposed/recycled	1991 & 1997
Soil			
Groundwater	88,500 gals.	Chemical oxidation	2003

Maximum Documented Contaminant Concentrations--Before and After Cleanup

Contaminant	Soil (mg/kg)		Water (ug/L)		Contaminant	Soil (mg/kg)		Water (ug/L)	
	Before	After	Before	After		Before	After	Before	After
TPH (Gas)	10	< 0.5	18,000a	< 50	**1,2-DCA**	--	--	< 0.5	--
TPH (Diesel)	--	--	--	--	**EDB**	--	--	<0.1	--
Benzene	< 0.030	< 0.002	61.6b	< 1.0	**MTBE**	0.590	0.0334	24,000d	< 1.0
Toluene	< 0.030	< 0.002	10c	< 1.0	**TBA**	< 0.05	<0.020	166	< 5.0
Ethylbenzene	< 0.040	< 0.002	170c	< 1.0	**ETBE**	< 0.01	<0.004	< 5.0	< 1.0
Xylenes	< 0.070	< 0.002	70c	< 2.0	**TAME**	< 0.01	<0.004	0.6	< 1.0
Lead	3.14	--	--	--	**DIPE**	< 0.01	<0.004	2.8	< 1.0

Comments: -- = not analyzed, See attached data tables.

a = GW sample 1/11/1996; b = GW sample 11/14/1991; c = GW sample 3/12/1998; d = GW sample 6/25/1997

VI. **Closure**

Does completed corrective action protect existing beneficial uses per the RB Basin Plan? **Yes**		
Does completed corrective action protect potential beneficial uses per the RB Basin Plan? **Yes**		
Does corrective action protect public health for current land use? **Yes**		
Site Management Requirements: **None**		
Should corrective action be reviewed if land uses changes? **No.**		
This site meets the SWRCB's Low Threat Closure Policy		
Vapor Wells Decommissioned? **NA**	Number Decommissioned: **0**	Number Retained: **0**
Monitoring Wells Decommissioned? **12**	Number Decommissioned: **12**	Number Retained: **0**
List enforcement actions taken: **None**		
List enforcement actions rescinded: **None**		

VII. Local Agency Representative Data

Agency: **Santa Barbara Public Health Department - Environmental Health Services Division**	Address: **2125 S. Centerpointe Parkway, Ste#333**
City/State/Zip: **Santa Maria, CA 93455**	Phone: **(805) 346-8344**
Responsible Specialist: **Mr. E. Steven Nailor**	Title: **Senior Hazardous Material Specialist**

VIII. Additional Comments

In 1991, during a replacement of a UST system, petroleum was observed in the soil. One groundwater monitoring well was installed to monitor the petroleum in the groundwater.
In 1997, the UST system was removed. In June 1997, during a groundwater monitoring event, 18,000 ug/L TPHg was detected in the groundwater. A subsurface characterization was requested by the County LUFT program. The subsurface investigation, identified detectable amounts of MTBE both onsite and offsite in both soil and groundwater samples.
In 2003, hydrocarbon remediation was implemented by in-situ chemical oxidation, injecting ferrous sulfate solution, into #8 temporary injection wells, which appears to have effectively treated the impacts at this site.
Groundwater monitoring started as early as 1992 and ended in 2011, when MTBE was not detected in any of the wells.
The nearest well is identified as being 2280 feet from this site. The estimated residual impacts are < 1 kg in < 1 cubic meter.
The estimated residual impacts are < 1 kg in < 1 cubic meter.
This site meets both the Low Threat Closure Policy and "clean closure criteria."

IX. Local Agency Representative Data

Name: **Thomas M. Rejzek**	Title: **Professional Geologist # 6461** **Certified Hydrogeologist #601**
Signature:	Date: 9/21/13

PROFESSIONAL GEOLOGIST • Thomas Martin Rejzek No. 6461 • STATE OF CALIFORNIA

PROFESSIONAL GEOLOGIST • THOMAS MARTIN REJZEK No. 601 CERTIFIED HYDRO GEOLOGIST • STATE OF CALIFORNIA

X. Local Agency Representative Data

Name: Lawrence Fay	**Title: Director - Environmental Health Services – LUFT Program Manager**
Signature:	Date: 8-22-13

XII. Additional Information (to be attached to this report)

1. Listing of Reports
2. Extent of Soil Contamination
   a) Maps and cross sections showing the extent of soil degradation by chemicals of concern in excess of guidelines, before and after remediation.
   b) Geologic logs with degraded soils. All soil boring and monitoring wells showing sample points with a list of contaminant concentrations.
   c) Summary table of all historic soil sampling results.
3. Extent of Groundwater Contamination
   a) Maps and cross sections showing the extent of groundwater degradation in excess of detection limits for chemicals of concern, before and after remediation.
   b) Geologic logs, including construction details, for all wells.
   c) Representative geologic log identifying all water bodies
   d) Two intersecting cross-sections of the site.
   e) Summary table of all historic ground water analyses (including detection levels) and water levels.

Appendices

Appendix A: List of Reports

Appendix B: Historical Soil Analytical Data

Appendix C: Soil Maps and Cross Sectional Drawings

Appendix D: Historical Groundwater Analytical Data

Appendix E: Groundwater Maps

Appendix F: Historical Boring Logs & Well Construction Logs

Appendix G: Site Survey Data & UST Destruction Data

Case Closure Summary

Appendix A

LIST OF REPORTS

5919 Corta St.
Santa Barbara, CA

CASE CLOSURE SUMMARY
LIST OF REPORTS

LUFT# 90021
Hertz Corporation

REPORT TITLE	REPORT DATE	AUTHOR	ON GT
Preliminary Investigation	6/24/91	Delta	X
UST-Tank Removal Associated Sampling Report	7/22/91	Delta	X
Stockpile/Over excavation Sampling	7/30/91	Delta	X
Proposed Work scope	10/8/91	Delta	X
Limited Subsurface Investigation Report	1/15/92	Delta	X
Qtrly GWM Letter Rpt (1st & 2nd Qtr 1992)	6/11/92	Delta	X
Qtrly GWM Letter Rpt (3rd & 4th Qtr 1992)	1/11/93	Delta	X
GWM Rpt (1st Qtr 1996)	2/8/96	GW Tech	X
3rd Qtr 1996 GWM Rpt	8/20/96	Clearwater	X
2nd Qtr 1997 GWM Rpt	7/22/97	Clearwater	X
Work plan for Subsurface Investigation	10/17/97	Clearwater	X
Gasoline UST Removal Rpt	10/27/97	Clearwater	X
Subsurface Investigation Rpt	5/26/98	Clearwater	X
4th Qtr 1998 GWM Rpt	12/3/98	Clearwater	X
1st Qtr 1999 GWM Rpt	5/11/99	Clearwater	X
Work plan For Site Assessment	7/1/99	Clearwater	X
4th Qtr 1999 GWM Rpt	1/27/00	ATC	X
1st Qtr 2000 GWM Rpt	5/26/00	ATC	X
2nd Qtr 2000 GWM Rpt	9/19/00	ATC	X
Remedial Action Work Plan	4/30/01	ATC	X
2nd Qtr 2001 GWM Rpt	8/8/01	ATC	X
1st Qtr 2002 GWM Rpt	3/28/03	ATC	X
2nd Qtr 2003 GWM Rpt	7/30/03	ATC	X
In-Situ Chem-Ox & 1st Qtr 2003 GWM Rpt	8/4/03	ATC	X
Work Plan for Remedial Action	11/10/04	ATC	X
2nd Qtr 2004 GWM Rpt	11/12/04	ATC	X
3rd Qtr 2004 GWM Rpt	11/16/04	ATC	X
4th Qtr 2004 GWM Rpt	1/19/05	ATC	X
1st Qtr 2005 GWM Rpt	5/20/05	ATC	X
Additional Site Assessment Report	6/20/05	ATC	X
2nd Qtr 2005 GWM Rpt	9/10/05	ATC	X

CASE CLOSURE SUMMARY
LIST OF REPORTS

REPORT TITLE	REPORT DATE	AUTHOR	ON GT
3rd Qtr 2005 GWM Rpt	12/27/05	ATC	X
4th Qtr 2005 GWM Rpt	1/18/06	ATC	X
1st Qtr 2006 GWM Rpt	5/3/06	ATC	X
2nd Qtr 2006 GWM Rpt	7/7/06	ATC	X
Work Plan for Remedial Action - Off Site Assessment	12/6/06	ATC	X
3rd Qtr 2006 GWM Rpt	12/8/06	ATC	X
4th Qtr 2006 GWM Rpt (partial rpt)	1/26/07	ATC	X
1st Qtr 2007 GWM Rpt	3/26/07	ATC	X
Off-Site Assessment Rpt	5/21/07	ATC	X
3rd Qtr 2007 Semi-Annual GWM Rpt	8/23/07	ATC	X
Work Plan for Offsite Monitoring Wells	12/11/07	ATC	X
4th Qtr 2007 GWM Rpt	1/4/08	ATC	X
3rd Qtr 2008 Semi-Annual GWM Rpt	11/22/08	ATC	X
1st Qtr 2009 Semi-Annual GWM Rpt	5/15/09	ATC	X
3rd Qtr 2009 Semi-Annual GWM Rpt	12/14/09	ATC	X
1st Qtr 2010 Semi-Annual GWM Rpt	3/8/10	ATC	X
3rd Qtr 2010 Semi-Annual GWM Rpt	8/31/10	ATC	X
3rd 5-Year CUF Review	11/21/10	ATC	X
Additional Site Assessment Rpt	2/1/11	ATC	X
3rd Qtr 2011 Semi-Annual GWM Rpt	10/10/11	ATC	X
Groundwater Monitoring Well Destruction Report	1/24/13	Cardno-ATC	X

Case Closure Summary

Appendix B

HISTORICAL SOIL

ANALYTICAL DATA

Limited SAR 1-15-1992

TABLE 1

Results of Laboratory Analyses
Hertz Corporation
5919 Corta Street
Goleta, California
Delta #45-91-030

SAMPLE NO.	DEPTH (FEET)	MATRIX	TPH	BENZENE	TOLUENE	ETHYL-BENZENE	XYLENES
B-1 (MW-1)	- -	Water	200	61.6	1.8	12.4	0.9
B-1, Boring	10-Feet	Soil	N.D.	0.019	0.007	N.D.	N.D.

LEGEND:

TPH = Total Petroleum Hydrocarbons
N.D. = Not Detected Above Method Detection Limit (MDL)

Concentrations are reported in mg/kg for soil and $\mu g/\ell$ for water.

UST Removal 10-27-1997

Table 1

SUMMARY OF UST EXCAVATION SOIL SAMPLE ANALYTICAL RESULTS

Hertz Facility
5919 Corta Street
Goleta, California

Sample No.	Collection Date	Depth (feet)	TPHg µg/kg	B µg/kg	T µg/kg	E µg/kg	X µg/kg	MTBE µg/kg
1A-South SW	8/29/97	8.0	<200	<5	<5	<5	<5	590
1B-North SW	8/29/97	8.0	<200	28	5	<5	<5	510

Notes:

Depth	Depth to soil below ground surface
TPHg	Total petroleum hydrocarbons as gasoline by EPA Method 8015 (modified)
BTEX	Benzene, toluene, ethylbenzene and total xylenes by EPA Method 8020
MTBE	Methyl tert-butyl ether by EPA Method 8020 or 8260. Higher value is reported on this table.
µg/kg	Micrograms per kilogram (parts per billion)
<#	Not detected in concentrations exceeding the indicated laboratory reporting limit
	All other analytes by EPA Method 8260 were below laboratory detection limits.

SAR 5-26-1998

Table 1

SOIL ANALYTICAL RESULTS MARCH 12, 1998

Hertz Facility
5919 Corta Street
Goleta, California

Boring No.	Collection Date	TPHg (mg/kg)	B (µg/kg)	T (µg/kg)	E (µg/kg)	X (µg/kg)	MTBE (µg/kg)
SB-1	3/12/98	<1.0	< 5.0	< 5.0	< 5.0	< 5.0	< 50
SB-2	3/12/98	<1.0	< 5.0	< 5.0	< 5.0	< 5.0	< 50
SB-3	3/12/98	**10**	< 30	< 30	**40**	**70**	< 50
SB-4	3/12/98	NT	NT	NT	NT	NT	NT
SB-5	3/12/98	<1.0	< 5.0	< 5.0	< 5.0	< 5.0	< 50
SB-6	3/12/98	<1.0	< 5.0	< 5.0	< 5.0	< 5.0	< 50
SB-7	3/12/98	<1.0	< 5.0	< 5.0	< 5.0	< 5.0	< 50

Notes:

TPHg	Total petroleum hydrocarbons as gasoline by EPA Method 5030 GCFID
BTEX	Benzene, toluene, ethylbenzene and total xylenes by EPA Method 8020
MTBE	Methyl tert-butyl by EPA Method 8020 or 8260
mg/kg	milligrams per kilogram
µg/kg	micrograms per kilogram
<5.0 mg/L	Not detected in concentrations exceeding the indicated laboratory reporting limit
NT	Not tested

Addl SAR 6-20-2005

TABLE 1
SOIL SAMPLE ANALYTICAL RESULTS
Former Hertz Facility
5919 Corta Street, Goleta, California
(Results in mg/kg)

Sample ID	Sampling Depth (feet bgs)	TPHg (mg/kg)	BTEX (ug/kg)	MTBE (mg/kg)
HP-3	8	<0.05	<0.005	<0.005
HP-9	7	<0.05	<0.005	<0.005
HP-10	7	<0.05	<0.005	0.009
HP-11	10	0.14	<0.005	0.076
HP-12	10	<0.05	<0.005	<0.005
HP-14	7	<0.05	<0.005	<0.005

Notes :

TPHg	= Total petroleum hydrocarbons characterized as gasoline
BTEX	= Benzene, toluene, ethylbenzene, xylene
MTBE	= Methyl-tert-butyl-ether
mg/kg	= Milligrams per kilogram, equivalent to parts per million
ug/kg	Micrograms per kilogram
<2	= Less than the Reporting Limit

TABLE 1
LABORATORY SUMMARY – OFF-SITE SOIL ANALYSIS
April 11, 2007
Former Hertz Facility
5919 Corta Street
Goleta, California 93117
ATC Project Number 52.75015.0011

Sample No.	TPH -gas (mg/kg)	Benzene (mg/kg)	Toluene (mg/kg)	Ethyl benzene (mg/kg)	Total Xylenes (mg/Kg)	ETBE (mg/Kg)	DIPE (mg/Kg)	MTBE (mg/Kg)	TAME (mg/Kg)	TBA (mg/Kg)
HP4-7'	ND	ND	ND	ND	ND	ND	ND	ND	ND	ND
HP5-7'	ND	ND	ND	ND	ND	ND	ND	ND	ND	ND
HP6-7'	ND	ND	ND	ND	ND	ND	ND	ND	ND	ND
HP7-7'	ND	ND	ND	ND	ND	ND	ND	ND	ND	ND
~~HP8-7'~~	~~ND~~	~~ND~~	~~ND~~	~~ND~~	~~ND~~	~~ND~~	~~ND~~	~~ND~~	~~ND~~	~~ND~~
HP14-5'	ND	ND	ND	ND	ND	ND	ND	ND	ND	ND
HP15-7'	ND	ND	ND	ND	ND	ND	ND	ND	ND	ND

All constitutes analyzed by EPA Method 5035B/8260B
Please to laboratory reports for detection limits
TPH = Total petroleum hydrocarbons, modified for gasoline.
ETBE = Ethyl tert-butyl ether
DIPE = Di-isopropyl ether
MTBE = Methyl-tert-butyl ether
TAME = Tert-amyl methyl ether
TBA = Tertiary butyl alcohol
ND = Not detected, or below the laboratory method detection limit.
Mg/kg = Milligrams per kilogram, or parts per million (ppm).

Addtl SAR 2-1-2011

TABLE 3
LABORATORY SUMMARY - SOIL ANALYSIS
TPH and VOCs
5919 Corta Street
Goleta, California 93117
November 10th and 11th, 2010

Sample No.	C4-C12 (mg/kg)	C13-C22 (mg/kg)	C23-C32 (mg/kg)	Benzene (ug/kg)	Toluene (ug/kg)	Ethylbenzene (ug/kg)	Xylene (ug/kg)	MTBE (ug/kg)	DIPE (ug/kg)	ETBE (µg/kg)	TAME (µg/kg)	TBA (µg/kg)	CAM 17 Metals (mg/kg)
EPA Method	**8015B**	**8015B**	**8015B**	**8015B**	**8015B**	**8015B**	**8015B**	**8260B**	**8260B**	**8260B**	**8260B**	**8260B**	**7471A**
MW-6/6'	<0.5	<2.5	<100	<2.0	<2.0	<2.0	<2.0	**33.4**	<4.0	<4.0	<4.0	<20.0	---
MW-7/6'	<0.5	<2.5	<100	<2.0	<2.0	<2.0	<2.0	<4.0	<4.0	<4.0	<4.0	<20.0	---
MW-8/6'	<0.5	<2.5	<100	<2.0	<2.0	<2.0	<2.0	**6.44**	<4.0	<4.0	<4.0	<20.0	---
MW-9/7'	<0.5	<2.5	<100	<2.0	<2.0	<2.0	<2.0	<4.0	<4.0	<4.0	<4.0	<20.0	---
MW-10/8'	<0.5	<2.5	<100	<2.0	<2.0	<2.0	<2.0	<4.0	<4.0	<4.0	<4.0	<20.0	ND*
MW-11/10'	<0.5	<2.5	<100	<2.0	<2.0	<2.0	<2.0	<4.0	<4.0	<4.0	<4.0	<20.0	---
MW-12/7'	<0.5	<2.5	<100	<2.0	<2.0	<2.0	<2.0	<4.0	<4.0	<4.0	<4.0	<20.0	---

Notes:
µg/kg = micrograms per kilogram or parts per billion (ppb)
mg/kg = milligrams per kilogram or parts per million (ppm)
MTBE = Methyl tert-butyl ether
ETBE = Ethyl tert-butyl ether
DIPE = Di-isopropyl ether
TAME = Tert-amyl methyl ether
TBA = Tert-butyl alcohol
CAM 17 metals = Antimony, Arsenic, Barium, Beryllium, Cadmium, Chromium, Cobalt, Copper, Lead, Mercury, Molybdenum, Nickel, Selenium, Silver, Thallium, Vanadium, Zinc.
* = samples are below regulatory action levels
(---) = not analyzed for this constituent

Add'H SAR 2-1-2011

TABLE 4
LABORATORY SUMMARY - SOIL ANALYSIS
Total 17 Metals
5919 Corta Street
Goleta, California 93117
November 10th and 11th, 2010

Sample No.	Antimony (mg/kg)	Arsenic (mg/kg)	Barium (mg/kg)	Beryllium/ Cadmium (mg/kg)	Chromium (mg/kg)	Cobalt (mg/kg)	Copper (mg/kg)	Lead (mg/kg)	Mercury (mg/kg)	Molybdenum (mg/kg)	Nickel (mg/kg)	Selenium (mg/kg)	Silver/Thallium (mg/kg)	Vanadium (mg/kg)	Zinc (mg/kg)
EPA Method	**6010B**	**6010B**	**6010B**	**6010B**	**6010B**	**6010B**	**6010B**	**6010B**	**6010B**	**6010B**	**6010B**	**6010B**	**6010B**	**6010B**	**6010B**
MW-10/8'	<2.50	1.65	34.2	<1.0	9.67	3.02	4.81	3.14	0.155	<1.0	9.68	<1.0	<1.0	14.0	17.1
CHHSLs Industrial	**380**	**0.24**	**63000**	**1700 /7.5**	**100000**	**3200**	**38000**	**3500**	**180**	**4800**	**16000**	**4800**	**4800 /63**	**6700**	**100000**
Back-ground*	**1.95**	**14.7-45.9***	**1400**	**2.7**	**1579**	**46.9**	**96.4**	**107**	**0.90**	**9.6**	**509**	**0.43**	**0.10/ 12890**	**288**	**236**

Notes:
<2.50 = below laboratory detection limits.
mg/kg = milligrams per kilogram or parts per million (ppm).
CHHSLs = California Human Health Screening Levels for commercial and residential spaces.
* = "Background concentrations of trace and major elements in California Soils" by Kearney Foundation Special Report, 1996 and "Naturally Occurring Concentrations Of Inorganic Chemicals In Ground Water And Soil At California Air Force Installations" By DTSC, Undated. Soil background levels for 2.5 to 10 feet.

Case Closure Summary

Appendix C

SOIL MAPS AND

CROSS SECTIONAL DRAWINGS

Limited SAR 1-15-1992

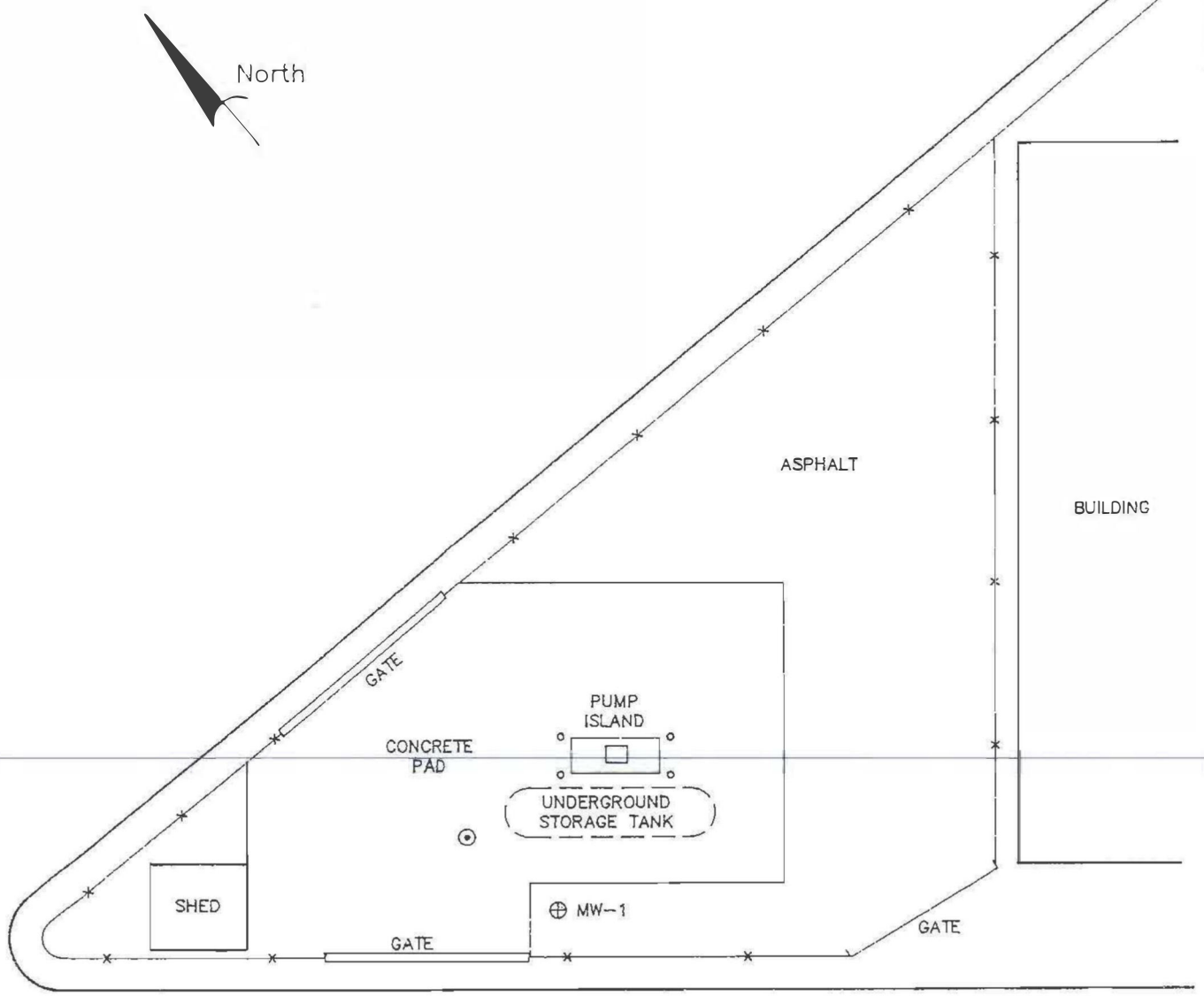

LEGEND:

FENCE

FORMER OBSERVATION POINT LOCATION

MW-1 WELL LOCATION

0 20 FT

SCALE

FIGURE 2
SITE MAP
HERTZ CORP
5919 CORTA STREET
GOLETA, CA.

PROJECT NO. 45-91-030	DRAWN BY T. VARGAS
FILE NO. 1-030-01	PREPARED BY N. MURTHA
DATE	REV. 0 / REVIEWED BY

Delta Environmental Consultants, Inc.

UST Removal 10-27-1997

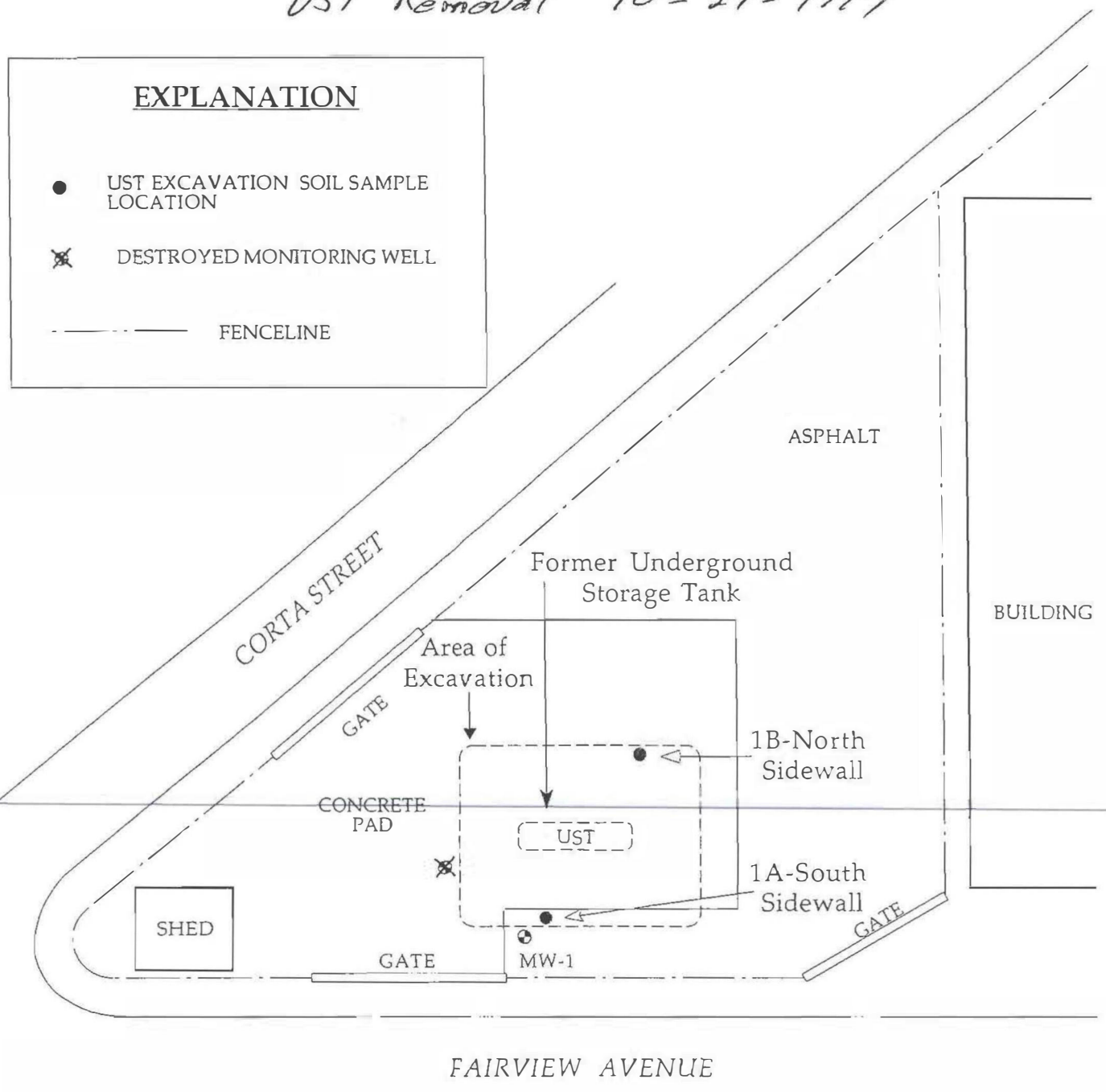

SITE PLAN/SOIL SAMPLE LOCATIONS Hertz - Goleta 5919 Corta Street Goleta, California	CLEARWATER GROUP, INC.		
	Project No. C-149	Figure Date 9/97	Figure 2

5.7R 5-26-1998

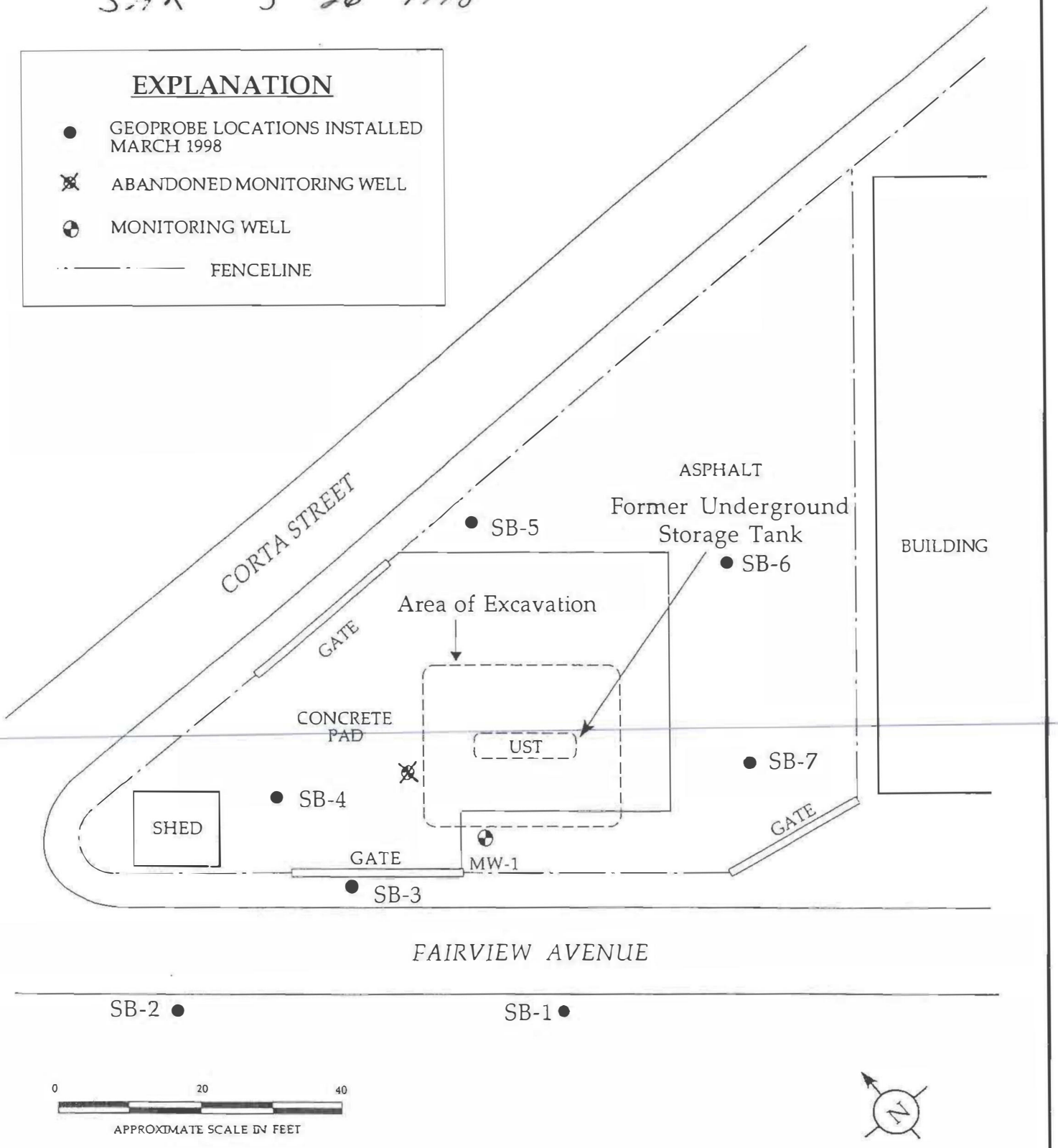

SITE PLAN/GEOPROBE LOCATION MAP Hertz - Goleta 5919 Corta Street Goleta, California	CLEARWATER GROUP, INC.		
	Project No. C-149	Figure Date 4/98	Figure 1

SAR - 5-26-1998

EXPLANATION

- GEOPROBE LOCATIONS INSTALLED MARCH 1998
- ABANDONED MONITORING WELL
- MONITORING WELL
- FENCELINE

SB-5 3.0 ft.
TPH-g ND
Benzene ND
MTBE ND

Geoprobe boring identification and soil sampling dep h.
ND = less than detection limit
NT = not tested
TPH-g in mg/kg
all other results in µg/kg

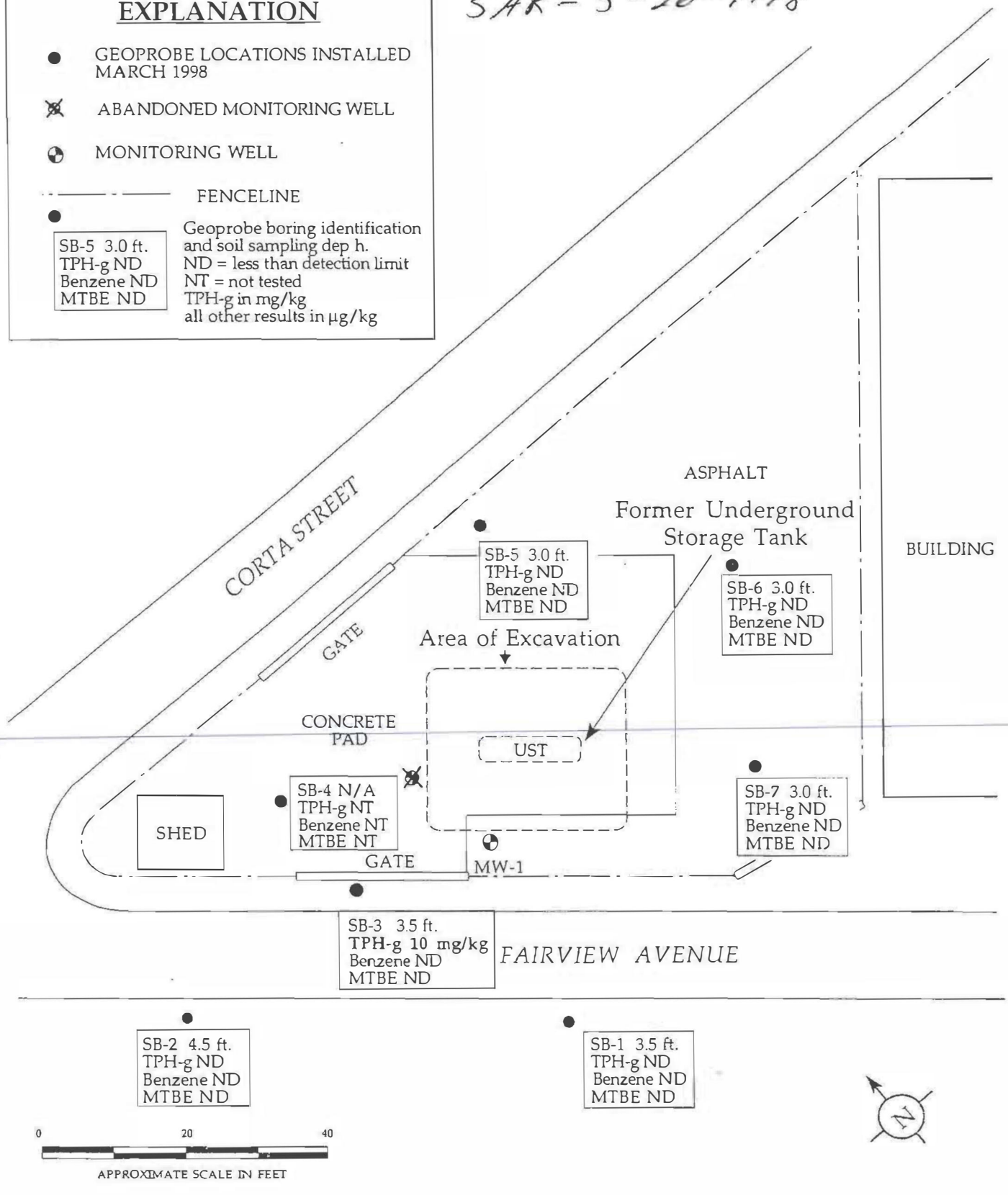

SUBSURFACE SOIL ANALYTICAL DATA

Hertz - Goleta
5919 Corta Street
Goleta, California

CLEARWATER GROUP, INC.

Project No.	Figure Date	Figure
C-149	4/98	2

In Situ Chamber 1Q 2003

8-4-2003

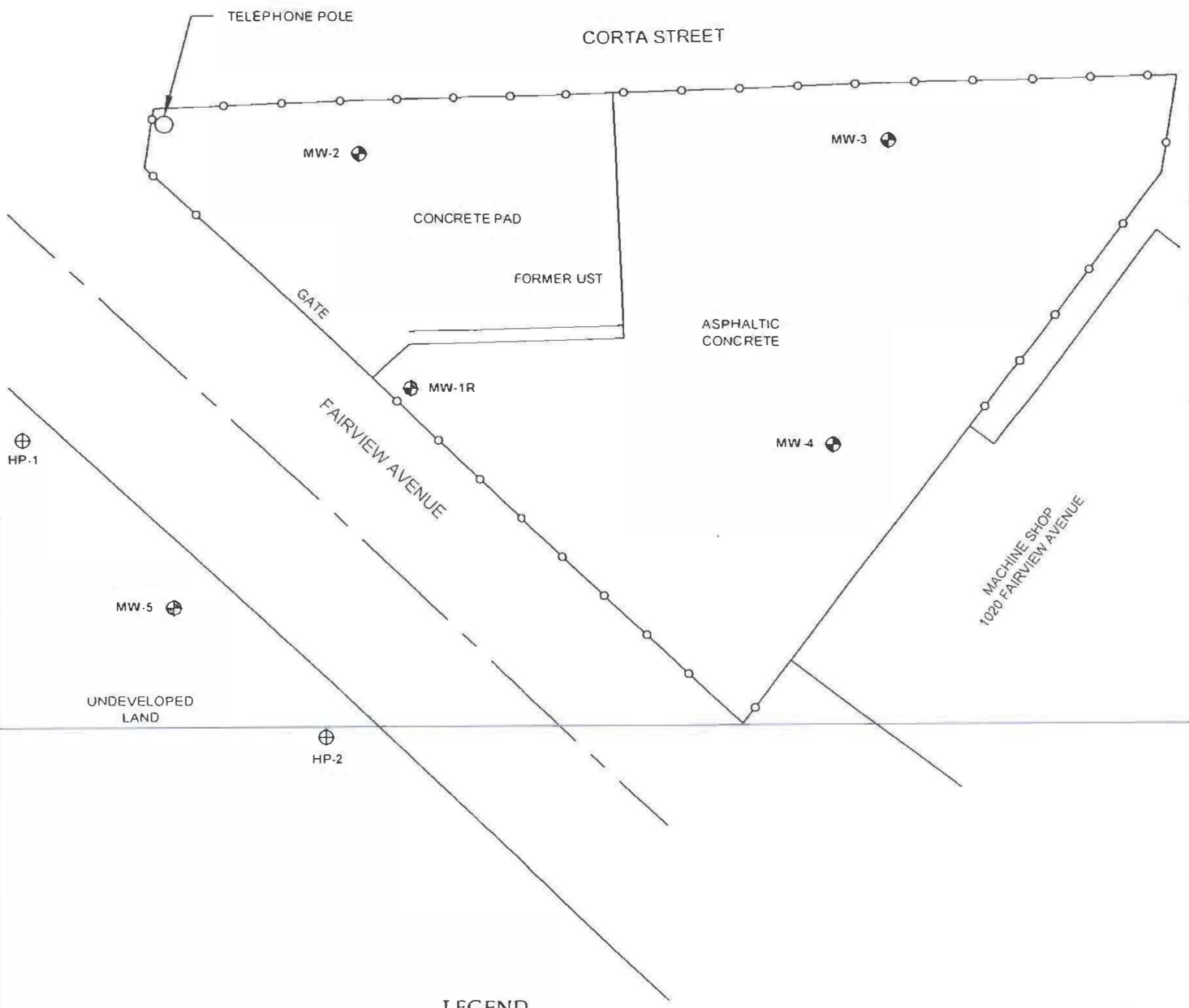

LEGEND

MW-1 = MONITORING WELL LOCATION

= HYDRO-PUNCH LOCATION, MARCH 1, 2002

= CHAINLINK FENCE

N

APPROXIMATE SCALE IN FEET: 1" = 20'

0 20'

VATC ASSOCIATES INC

50 East Foothill Boulevard
Arcadia, California 91006
(626) 447-5216

PROJECT NO: 52.75015.0001

DATE 4/21/03

DRAWING 2

SITE PLAN

HERTZ GOLETA
5919 CORTA STREET
GOLETA, CALIFORNIA

In-Situ Chem-Ox # IQ2003

8-4-2003

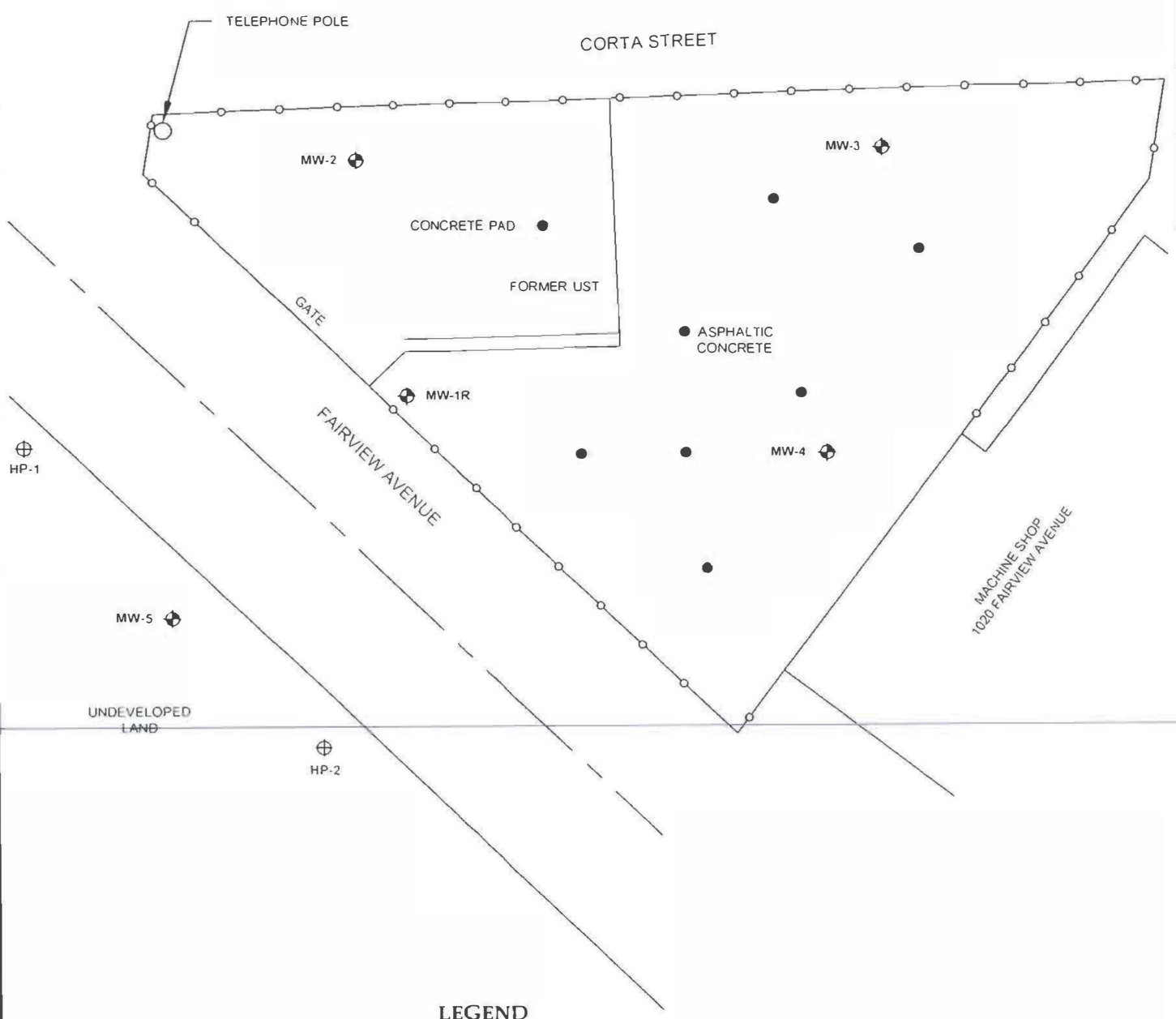

LEGEND

- MW-1 = MONITORING WELL LOCATION
- = HYDRO-PUNCH LOCATION, MARCH 1, 2002
- = INJECTION POINTS
- = CHAINLINK FENCE

APPROXIMATE
SCALE IN FEET: 1" = 20'
0 20'

N

VATC ASSOCIATES INC.
50 East Foothill Boulevard
Arcadia, California 91006
(626) 447-5216

PROJECT NO: 52.75015.0001 | DATE 4/21/03

DRAWING 3

LOCATION OF INJECTION POINTS

HERTZ GOLETA
5919 CORTA STREET
GOLETA, CALIFORNIA

Addtl SAR 6-20-2005

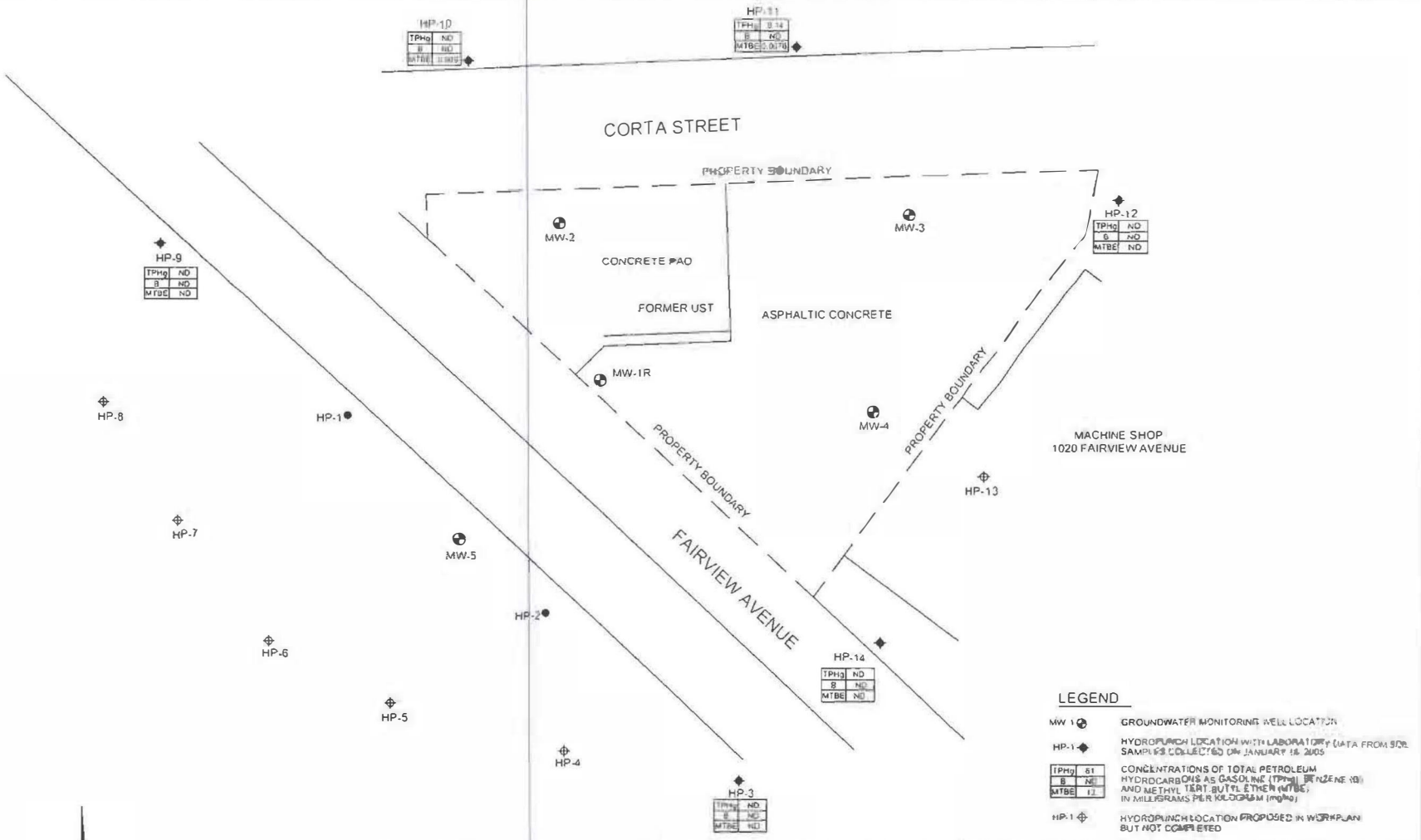

SOIL ANALYTICAL DATA MAP

FORMER HERTZ GOLETA
5919 CORTA STREET
GOLETA, CALIFORNIA

PROJECT NO. 43.75015.0004 | FIGURE 2

VATC ASSOCIATES INC.
50 East Foothill Boulevard
Arcadia, California 91006

Addtl SAR 2-1-2011

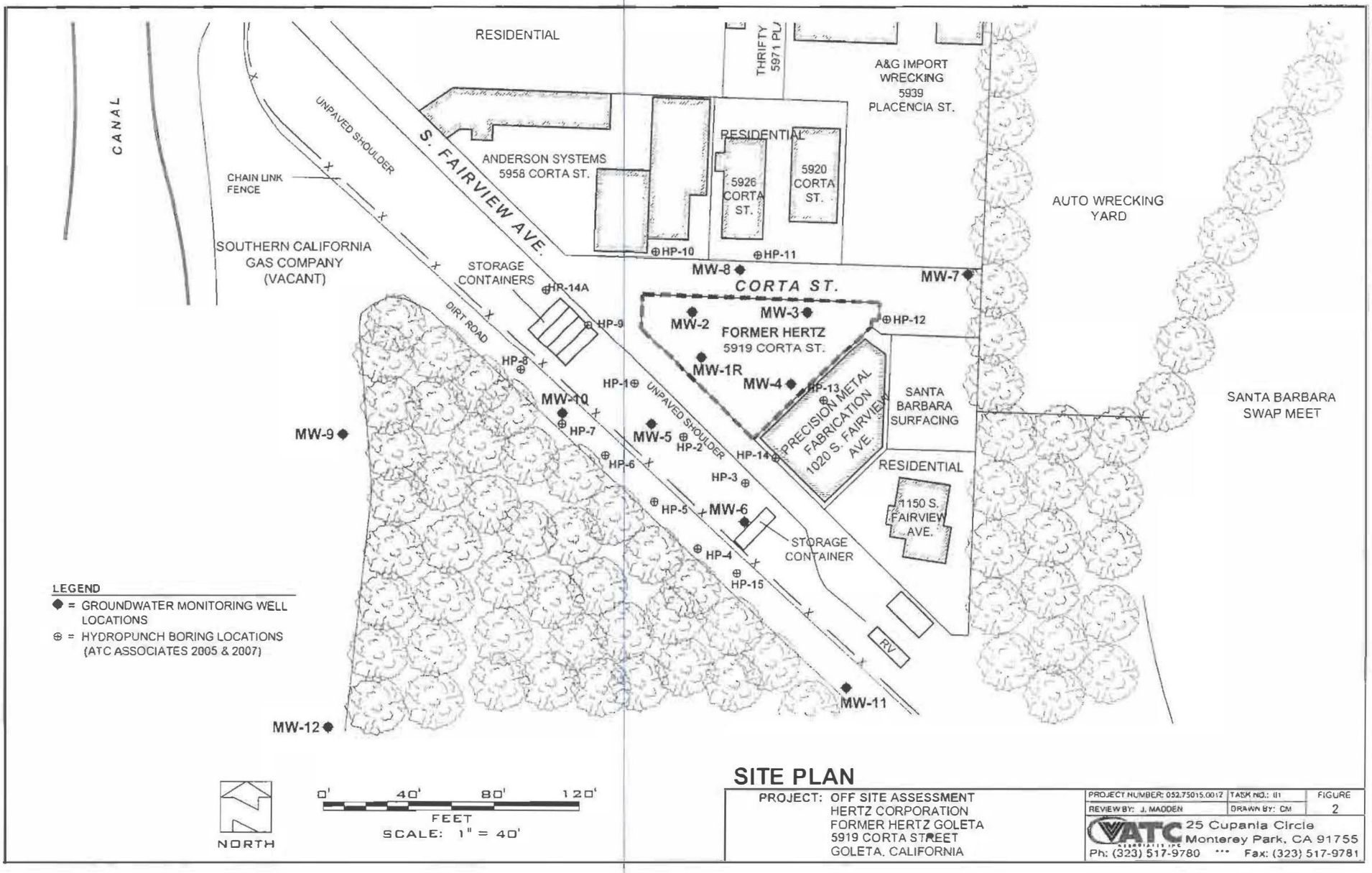

SITE PLAN

PROJECT: OFF SITE ASSESSMENT
HERTZ CORPORATION
FORMER HERTZ GOLETA
5919 CORTA STREET
GOLETA, CALIFORNIA

PROJECT NUMBER: 052.75015.0012	TASK NO.: 01	FIGURE
REVIEW BY: J. MADDEN	DRAWN BY: CM	2

ATC ASSOCIATES INC.
25 Cupania Circle
Monterey Park, CA 91755
Ph: (323) 517-9780 *** Fax: (323) 517-9781

Addtl SAR 2-1-2011

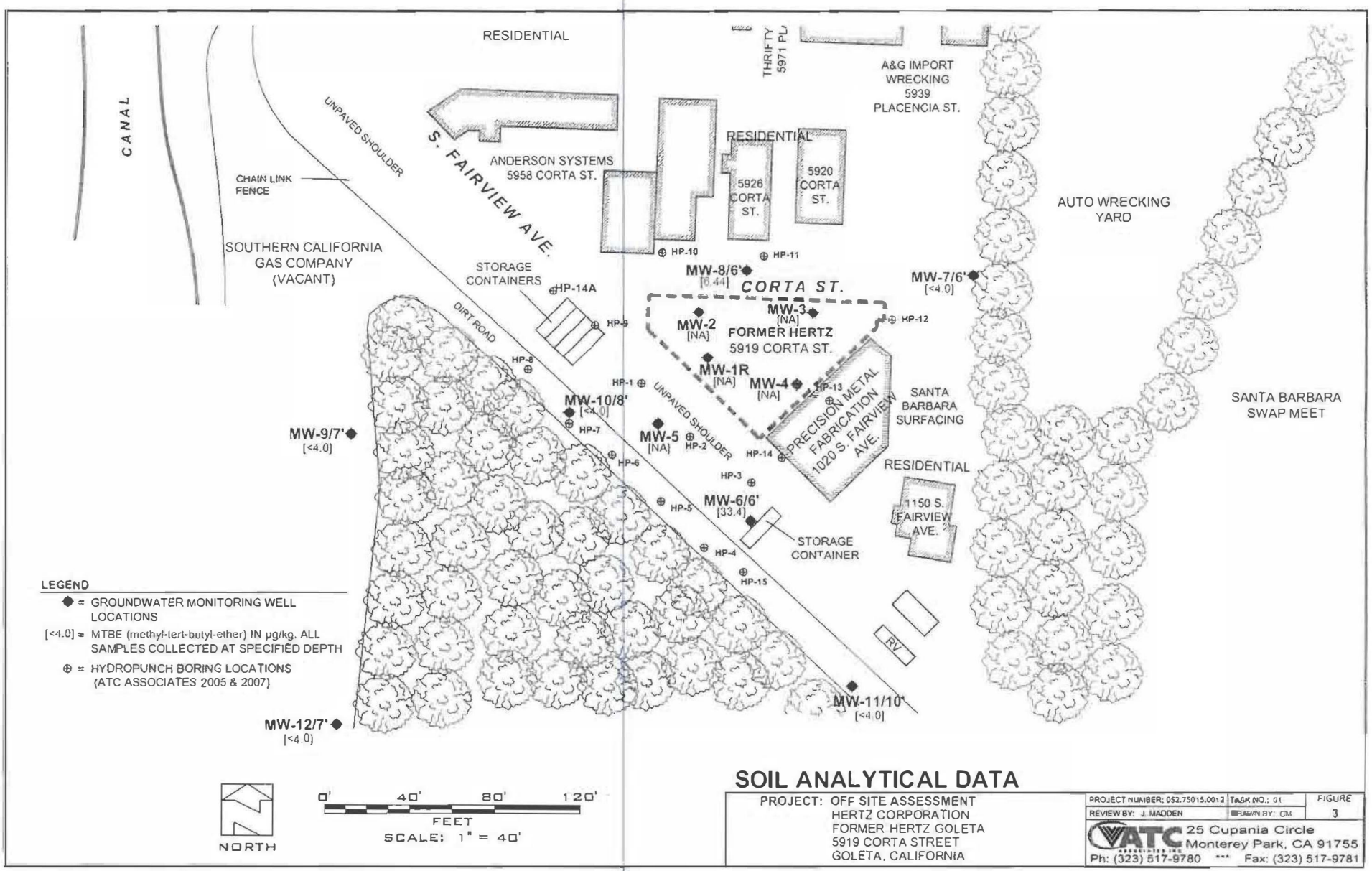

SOIL ANALYTICAL DATA

PROJECT: OFF SITE ASSESSMENT
HERTZ CORPORATION
FORMER HERTZ GOLETA
5919 CORTA STREET
GOLETA, CALIFORNIA

PROJECT NUMBER: 052.75015.0012 | TASK NO.: 01 | FIGURE 3
REVIEW BY: J. MADDEN | DRAWN BY: CM

ATC ASSOCIATES INC. 25 Cupania Circle Monterey Park, CA 91755
Ph: (323) 517-9780 *** Fax: (323) 517-9781

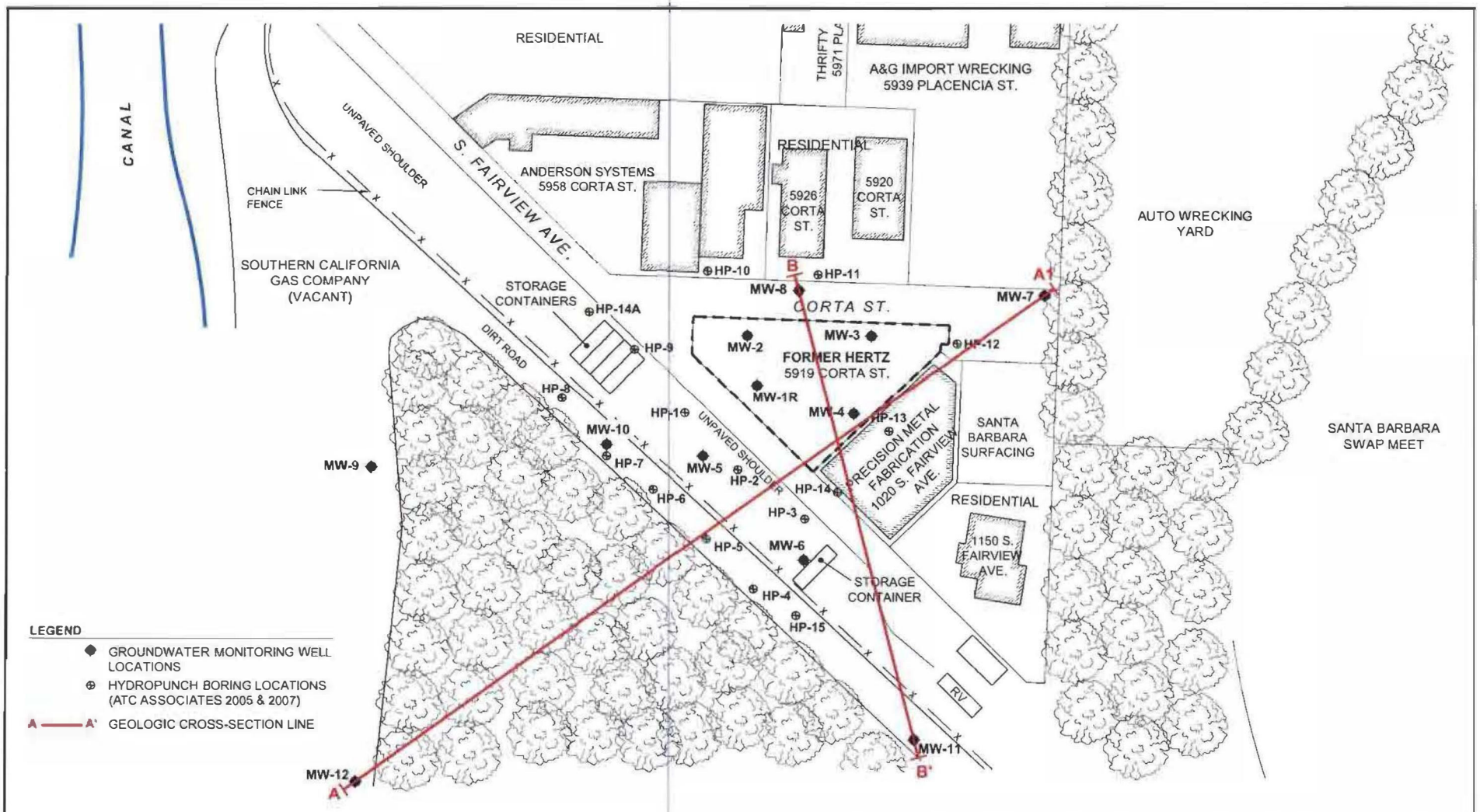

SITE PLAN WITH GEOLOGIC CROSS-SECTION TRANSECTS A-A' AND B-B'

PROJECT: OFF SITE ASSESSMENT
HERTZ CORPORATION
FORMER HERTZ GOLETA
5919 CORTA STREET
GOLETA, CALIFORNIA

PROJECT NUMBER: 052.75815.0012	TASK NO.: 01	FIGURE
REVIEW BY: J MADDEN	DRAWN BY: DAW	2

ATC ASSOCIATES INC.
25 Cupania Circle
Monterey Park, CA 91755
Ph: (323) 517-9780 *** Fax: (323) 517-9781

FILE: #:\75015 Hertz\0012-Goleta\0010 - Goleta Qtr Status - GW Monitoring\Cad\3rd QTR-2012\Fig2-75015.0012-Cross Section AA-BB.dwg

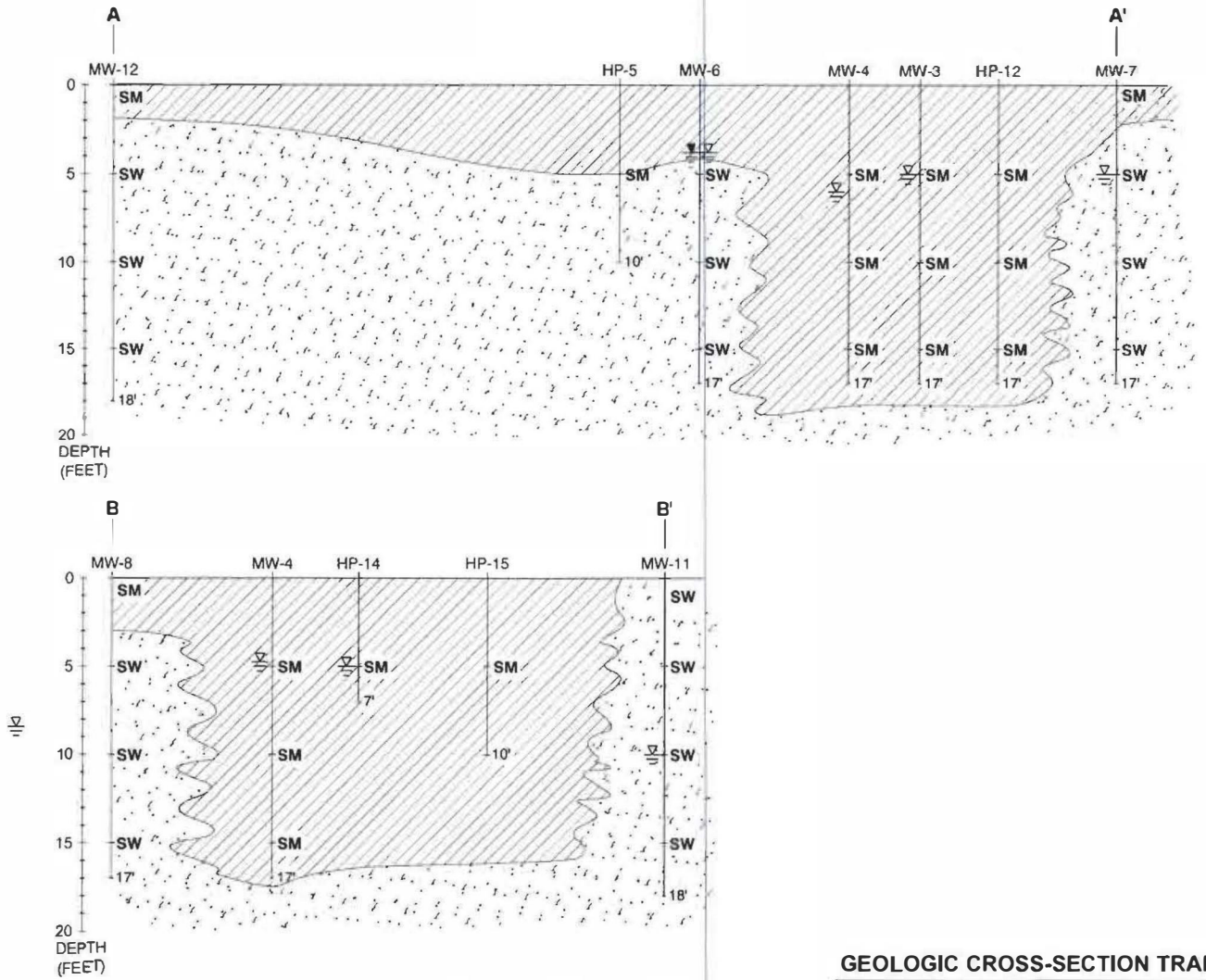

GEOLOGIC CROSS-SECTION TRANSECTS A-A' AND B-B'

PROJECT: OFF SITE ASSESSMENT
HERTZ CORPORATION
FORMER HERTZ GOLETA
5919 CORTA STREET
GOLETA, CALIFORNIA

PROJECT NUMBER: 062.75015.0012	TASK NO.: 01	FIGURE
REVIEW BY: J. MADDEN	DRAWN BY: DAW	3

ATC
25 Cupania Circle
Monterey Park, CA 91755
Ph: (323) 517-9780 *** Fax: (323) 517-9781

FILE: W:\75015 Hertz\0012-Goleta\0010 - Goleta Qtr Status - GW Monitoring\Cad\3rd QTR-2012\Fig7-75015.0012-Cross Section AA-BB.dwg

Case Closure Summary

Appendix D

HISTORICAL GROUNDWATER

ANALYTICAL DATA

SAR 5-26-1998

Table 1

GROUNDWATER ANALYTICAL RESULTS MARCH 12, 1998

Hertz Facility
5919 Corta Street
Goleta, California

Well No.	Collection Date	DTW (feet)	TPHg (mg/L)	B (µg/L)	T (µg/L)	E (µg/L)	X (µg/L)	MTBE (µg/L)
SB-1	3/12/98	1.25	<0.05	<0.5	<0.5	<0.5	<2.0	<5.0
SB-2	3/12/98	1.50	<0.05	<0.5	<0.5	<0.5	<2.0	<5.0
SB-3	3/12/98	3.00	**10**	<0.5	**10**	**170**	**70**	**170**
SB-4	3/12/98	4.00	<0.05	<0.5	<0.5	<0.5	<2.0	<5.0
SB-5	3/12/98	3.00	<0.05	<0.5	**0.6**	<0.5	<2.0	**48**
SB-6	3/12/98	3.50	<0.05	<0.5	<0.5	<0.5	<2.0	**9**
SB-7	3/12/98	3.5	<0.05	<0.5	<0.5	<0.5	<2.0	**13**

Notes:

DTW	Depth to water below top of casing
TPHg	Total petroleum hydrocarbons as gasoline by EPA Method 8015 (modified)
BTEX	Benzene, toluene, ethylbenzene and total xylenes by EPA Method 8020
MTBE	Methyl tert-butyl by EPA Method 8020 or 8260
mg/L	milligrams per liter
µg/L	micrograms per liter
<5.0 mg/L	Not detected in concentrations exceeding the indicated laboratory reporting limit

Table 1. Summary of Groundwater Elevation Data
5919 Corta Street, Goleta, California

In Situ Chem Ox # 1 2003 8-4-2003

Date	MW-1R	MW-2	MW-3	MW-4	MW-5
Groundwater Elevations					
12-Mar-03	4.52	4.84	4.75	4.64	4.37
8-Jul-02	4.52	5.03	4.17	4.8	n.a
5-Mar-02	4.82	4.79	5.52	5.1	n.a
1-Mar-02	n.a.	n.a	n.a.	n.a	3.2
29-Jun-01	4.97	4.96	5.31	4.55	n.a
1-Jul-00	4.84	4.85	5.21	4.91	n.a
10-Mar-00	6.83	6.78	7.53	7.11	n.a
1-Dec-99	4.2	n.a	n.a.	n.a	n.a
Well Data					
Casing Elevation Estimated	10	10.07	10.33	10.8	9
Casing Elevation Surveyed March 2003	9.52	9.59	9.8	10.24	8.87
Screen Interval (depth)	n.a.	1.5 to 16.5	1.5 to 16.5	1.5 to 16.5	1.5 to 16.5
Total Depth	17.6	16.6	16.9	17.5	17.5

Notes: Data presented in feet
n.a.: not available

Table 2. Summary of Analytical Results
5919 Corta Street, Goleta, California

In-Situ Chem-Ox
IQ2003 8-4-2003

Sample ID	Sample Date	Test Method						
		EPA 8015	EPA 8020/8260				EPA 8260	
		Gasoline Range Organics	Benzene	Toluene	Ethylbenzene	Xylene	Oxygenates	MTBE
Units		*mg/L*	*ug/L*	*ug/L*	*ug/L*	*ug/L*	*ug/L*	*ug/L*
MW-1R	12-Mar-03	ND	ND	ND	ND	ND	ND	63
	8-Jul-02	ND	ND	ND	ND	ND	ND	91
	5-Mar-02	ND	ND	ND	ND	ND	ND	17
	29-Jun-01	ND	n.a.	n.a.	n.a.	n.a.	ND	59
	1-Jul-00	ND	ND	ND	ND	ND	ND	66
	10-Mar-00	ND	ND	ND	ND	ND	n.a.	11
	1-Dec-99	ND	ND	ND	ND	ND	n.a.	390
	1-Mar-99	n.a.	n.a.	n.a.	n.a.	n.a.	n.a.	160
	1-Oct-98	n.a.	n.a.	n.a.	n.a.	n.a.	n.a.	320
MW-1*	1-Jun-97	n.a.	ND	ND	ND	ND	n.a.	24,000
MW-2	12-Mar-03	ND	ND	ND	ND	ND	ND	8.1
	8-Jul-02	ND	ND	ND	ND	ND	ND	91
	5-Mar-02	ND	ND	ND	ND	ND	ND	5.8
	29-Jun-01	ND	n.a.	n.a.	n.a.	n.a.	ND	23
	1-Jul-00	ND	ND	ND	ND	ND	ND	8
	10-Mar-00	ND	ND	ND	ND	ND	n.a.	12
MW-3	12-Mar-03	ND	ND	ND	ND	4.7	ND	4.8
	~~8-Jul-02~~	~~ND~~	~~ND~~	~~ND~~	~~ND~~	~~ND~~	~~ND~~	~~67~~
	5-Mar-02	ND	ND	ND	ND	ND	ND	3.7
	29-Jun-01	ND	n.a.	n.a.	n.a.	n.a.	ND	17
	1-Jul-00	ND	ND	ND	ND	ND	ND	18
	10-Mar-00	ND	ND	ND	ND	ND	n.a.	5
MW-4	12-Mar-03	ND	1.1	ND	ND	ND	ND	51
	8-Jul-02	ND	ND	ND	ND	ND	ND	280
	5-Mar-02	0.2	ND	ND	ND	ND	ND	350
	29-Jun-01	0.19	n.a.	n.a.	n.a.	n.a.	ND	460
	1-Jul-00	ND	ND	ND	ND	ND	ND	730
	10-Mar-00	ND	ND	ND	ND	ND	n.a.	17
MW-5	12-Mar-03	ND	ND	ND	ND	ND	ND	730
	1-Mar-02	0.55	ND	ND	ND	ND	ND	920
HP1	1-Mar-02	1.1	ND	ND	ND	ND	ND	1,700
HP2	1-Mar-02	0.76	ND	ND	ND	ND	ND	1,200

Notes: Inection of hydrogen peroxide and ferrous sulfate occurred on June 7 and 8, 2002.

* MW-1 was damaged during removal of the UST in 1997 and replaced with MW-1R.

n.a: not analyzed

ND: not detected above the laboratory detection limit (See Laboratory Report)

Oxygenates: See detailed list within laboratory report.

mg/L = milligrams per liter

ug/L = micrograms per liter

Table 3. Summary of Field Data and Iron, Sulfate, and Nitrate Data
5919 Corta Street, Goleta, California

In situ Chem-Ox # 1Q2003 8-4-2003

Well Number	Sampling Date	ANALYTICAL DATA			
		Total Iron	Ferrous Iron	Sulfate	Nitrate
Units		mg/L	mg/L	mg/L	mg/L
MW-1R	12-Mar-03	na	3.27	168	2.88
	8-Jul-02	na	na	na	na
	5-Mar-02	0.13	<0.1	160	na
	29-Jun-01	na	na	na	na
	1-Jul-00	na	na	na	na
	10-Mar-00	na	na	na	na
	1-Dec-99	na	na	na	na
	1-Mar-99	na	na	na	na
	1-Oct-98	na	na	na	na
MW-1*	1-Jun-97	na	na	na	na
MW-2	12-Mar-03	na	0.161	215	4.49
	8-Jul-02	na	na	na	na
	5-Mar-02	0.064	<0.1	170	na
	29-Jun-01	na	na	na	na
	1-Jul-00	na	na	na	na
	10-Mar-00	na	na	na	na
MW-3	12-Mar-03	na	ND	107.0	1.0
	8-Jul-02	na	na	na	na
	5-Mar-02	0.21	<0.1	120	na
	29-Jun-01	na	na	na	na
	1-Jul-00	na	na	na	na
	10-Mar-00	na	na	na	na
MW-4	3-Mar-03	na	0.54	60.5	0.65
	8-Jul-02	na	na	na	na
	5-Mar-02	0.51	<0.1	84	na
	29-Jun-01	na	na	na	na
	1-Jul-00	na	na	na	na
	10-Mar-00	na	na	na	na
MW-5	12-Mar-03	na	3.75	76.5	4.96
	1-Mar-02	na	na	na	na

Notes: Injection of hydrogen peroxide and ferrous sulfate occurred on June 7 and 8, 2002.

* MW-1 was damaged during removal of the UST in 1997 and replaced with MW-1R.

n.a: not applicable

n.d: not detected above the laboratory detection limit (See Laboratory Report).

Addtl SAR 6-20-2005

TABLE 2
GROUNDWATER SAMPLE ANALYTICAL RESULTS

Former Hertz Facility
5919 Corta Street, Goleta, California

Sample Identification	TPHg (ug/L)	Benzene (ug/L)	Toluene (ug/L)	Ethyl-benzene (ug/L)	Total Xylenes (ug/L)	MTBE (ug/L)	TAME (ug/L)	TBA (ug/L)	DIPE (ug/L)	ETBE (ug/L)	Total Iron (mg/L)	Ferrous Iron (mg/L)	Sulfate (mg/L)	Nitrate (mg/L)	Dissolved Oxygen (mg/L)
HP-3	**1370**	<0.5	<0.5	<0.5	<0.5	**1130**	<0.5	<0.5	<0.5	<0.5	**140**	**0.83**	**3.0**	**0.3**	**4.0**
HP-9	**120**	<0.5	<0.5	<0.5	<0.5	<0.5	<0.5	<0.5	<0.5	<0.5	**1,000**	**0.01**	**90**	**6.1**	**1.0**
HP-10	**200**	<0.5	<0.5	<0.5	<0.5	**146**	<0.5	**8.6**	<0.5	<0.5	**950**	**0.03**	**7.9**	**0.1**	**1.5**
HP-11	**100**	<0.5	<0.5	<0.5	<0.5	**26**	<0.5	<0.5	<0.5	<0.5	**920**	<0.02	**84**	**6.0**	**4.5**
HP-12	<50	<0.5	<0.5	<0.5	<0.5	**1.8**	<0.5	<0.5	<0.5	<0.5	**870**	**0.03**	**58**	**0.7**	**3.5**
HP-14	**130**	<0.5	**0.6**	<0.5	**0.5**	**28**	<0.5	<0.5	<0.5	<0.5	**1,100**	<0.02	**120**	**4.5**	**2.0**

Notes: Results above the laboratory Practical Quantitation Limit (PQL) or Detection Limit (DL) are in boldface font.

TPHg = Total Petroleum Hydrocarbons characterized as Gasoline (EPA Test Method 8260)

MTBE = Methyl-tert-Butyl Ether by EPA Test Method 8260

TAME = tert-Amyl Methyl Ether by EPA Test Method 8260

TBA = tert-Butanol by EPA Test Method 8260

DIPE = Di-isopropyl Ether by EPA Test Method 8260

ETBE = Ethyl tert-Butyl Ether by EPA Test Method 8260

Iron = Analyzed by EPA Test Method 200.7

Sulfate = Analyzed by EPA Test Method by 300.0

Nitrate = Analyzed by EPA Test Method by 300.0

mg/L = milligrams per liter (~parts per million)

µg/L = micrograms per liter (~parts per billion)

< = Less than the given laboratory detection limit or unknown if no quantifier present

TABLE 2
LABORATORY SUMMARY – OFF-SITE GROUNDWATER ANALYSIS
April 11, 2007
Former Hertz Facility
5919 Corta Street
Goleta, California 93117
ATC Project Number 52.75015.0011

Sample No.	TPH gas (ug/L)	Benzene (ug/L)	Toluene (ug/L)	Ethyl benzene (ug/L)	Total Xylenes (ug/L)	ETBE (ug/L)	DIPE (ug/L)	MTBE (ug/L)	TAME (ug/L)	TBA (ug/L)
HP-4	ND	**3.76**	ND	ND	ND	ND	ND	**1130**	ND	ND
HP-5	ND	ND	**1.44**	ND	ND	ND	ND	**884**	ND	ND
HP-6	ND	ND	ND	ND	ND	ND	ND	**701**	ND	**166**
HP-7	ND	ND	ND	ND	ND	ND	ND	**586**	ND	**144**
HP-8	ND	ND	ND	ND	ND	ND	ND	**14.7**	ND	ND
HP-14A	ND	ND	ND	ND	ND	ND	ND	ND	ND	ND
HP-15	ND	**2.09**	ND	ND	ND	ND	ND	**676**	ND	**102**

All constitutes analyzed by EPA Method 5035B/8260B
Please to laboratory reports for detection limits
TPH = Total petroleum hydrocarbons, modified for gasoline.
ETBE = Ethyl tert-butyl ether
DIPE = Di-isopropyl ether
MTBE = Methyl-tert-butyl ether
TAME = Tert-amyl methyl ether
TBA = Tertiary butyl alcohol
ND = Not detected, or below the laboratory method detection limit.
Ug/L = Micrograms per liter, or parts per billion (ppb).

Table 1
Groundwater Elevations and Sample Analytical Results
Former Hertz Facility
5919 Corta Street, Goleta, California

Well No. (screened interval)	Sampling Date	TOC (feet)	DTW (feet)	GWE[1] (feet)	PSH (feet)	DO (mg/L)	TPHg (µg/L)	B (µg/L)	T (µg/L)	E (µg/L)	X (µg/L)
MW-1* (unknown)	06/01/97	--	--	--	--	--	--	--	--	--	--
MW-1R (unknown)	10/01/98	9.52	--	--	--	--	--	--	--	--	--
	03/01/99	9.52	--	--	--	--	--	--	--	--	--
	12/01/99	9.52	4.20	5.32	0.00	--	--	--	--	--	--
	03/10/00	9.52	6.83	2.69	0.00	--	--	--	--	--	--
	07/01/00	9.52	4.84	4.68	0.00	--	--	--	--	--	--
	06/29/01	9.52	4.97	4.55	0.00	--	--	--	--	--	--
	03/05/02	9.52	4.82	4.70	0.00	--	--	--	--	--	--
	07/08/02	9.52	4.52	5.00	0.00	--	--	--	--	--	--
	03/12/03	9.52	4.52	5.00	0.00	--	<50	<0.5	<0.5	<0.5	<0.5
	06/29/04	9.52	4.91	4.61	0.00	**1.5**	<50	<0.5	<0.5	<0.5	<0.5
	09/29/04	9.52	6.03	3.49	0.00	**1.0**	<50	<0.5	<0.5	<0.5	<0.5
	12/30/04	9.52	4.92	4.60	0.00	**4.0**	<50	<0.5	<0.5	<0.5	<0.5
	03/30/05	9.52	3.49	6.03	0.00	**4.0**	**61**	<0.5	<0.5	<0.5	**0.6**
	06/29/05	9.52	5.00	4.52	0.00	**2.3**	<50	<1.0	<1.0	<1.0	<2.0
	09/21/05	9.52	5.20	4.32	0.00	**3.8**	<50	<1.0	<1.0	<1.0	<2.0
	12/23/05	9.52	5.20	4.32	0.00	**6.3**	<50	<1.0	<1.0	<1.0	<2.0
	03/31/06	9.52	5.25	4.27	0.00	**5.8**	<50	<1.0	<1.0	<1.0	<2.0
	06/23/06	9.52	5.50	4.02	0.00	**4.59**	<50	<1.0	<1.0	<1.0	<2.0
	09/20/06	9.52	5.25	4.27	0.00	**1.7**	**52**	<0.5	<0.5	<0.5	<0.5
	02/01/07	9.52	5.14	4.38	0.00	**3.79**	<50	<1.0	<1.0	<1.0	<2.0
	08/08/07	9.52	5.25	4.27	0.00	**4.13**	<50	<1.0	<1.0	<1.0	<2.0
	02/07/08	9.52	4.15	5.37	0.00	**6.42**	<50	<1.0	<1.0	<1.0	<2.0
	09/30/08	9.52	5.40	4.12	0.00	**3.50**	<50	<1.0	<1.0	<1.0	<2.0
	02/13/09	9.52	5.61	3.91	0.00	**3.90**	<50	<1.0	<1.0	<1.0	<2.0
	09/28/09	9.52	6.17	3.35	0.00	**3.98**	<50	<1.0	<1.0	<1.0	<2.0
	02/10/10	9.52	3.83	5.69	0.00	**3.85**	<50	<1.0	<1.0	<1.0	<2.0
	08/06/10	9.52	5.90	3.62	0.00	**5.29**	<50	<1.0	<1.0	<1.0	<2.0
	12/06/10	9.51	6.22	3.29	0.00	--	<50	<1.0	<1.0	<1.0	<3.0
	08/18/11	9.52	5.13	4.39	0.00	**3.1**	<50	<1.0	<1.0	<1.0	<2.0
MW-2 (1.5' - 16.5')	03/10/00	9.59	6.78	2.81	0.00	--	--	--	--	--	--
	07/01/00	9.59	4.85	4.74	0.00	--	--	--	--	--	--
	06/29/01	9.59	4.96	4.63	0.00	--	--	--	--	--	--
	03/05/02	9.59	4.79	4.80	0.00	--	--	--	--	--	--
	07/08/02	9.59	5.03	4.56	0.00	--	--	--	--	--	--
	03/12/03	9.59	4.84	4.75	0.00	--	<50	<0.5	<0.5	<0.5	<0.5
	06/29/04	9.59	4.97	4.62	0.00	**1.3**	<50	<0.5	<0.5	<0.5	<0.5
	09/29/04	9.59	6.09	3.50	0.00	**2.0**	<50	<0.5	<0.5	<0.5	<0.5
	12/30/04	9.59	4.85	4.74	0.00	**3.0**	<50	<0.5	<0.5	<0.5	<0.5
	03/30/05	9.59	3.19	6.40	0.00	**3.5**	<50	**1.3**	<0.5	**0.6**	**0.9**

Table 1
Groundwater Elevations and Sample Analytical Results
Former Hertz Facility
5919 Corta Street, Goleta, California

	06/29/05	9.59	4.75	4.84	0.00	**4.9**	<50	<1.0	<1.0	<1.0	<2.0
	09/21/05	9.59	4.80	4.79	0.00	**5.6**	<50	<1.0	<1.0	<1.0	<2.0
	12/23/05	9.59	4.80	4.79	0.00	**6.1**	<50	<1.0	<1.0	<1.0	<2.0
	03/31/06	9.59	5.00	4.59	0.00	**6.3**	<50	<1.0	<1.0	<1.0	<2.0
	06/23/06	9.59	5.25	4.34	0.00	**4.63**	<50	<1.0	<1.0	<1.0	<2.0
	09/20/06	9.59	5.30	4.29	1.00	**7.1**	<50	<0.5	<0.5	<0.5	<0.5
	02/01/07	9.59	5.17	4.42	1.00	**8.54**	<50	<1.0	<1.0	<1.0	<2.0
	08/08/07	9.59	4.75	4.84	1.00	**4.65**	<50	<1.0	<1.0	<1.0	<2.0
	02/07/08	9.59	3.75	5.84	1.00	**5.45**	<50	<1.0	<1.0	<1.0	<2.0
	09/30/08	9.59	5.49	4.10	0.00	**2.66**	<50	<1.0	<1.0	<1.0	<2.0
	02/13/09	9.59	5.21	4.38	0.00	**4.25**	<50	<1.0	<1.0	<1.0	<2.0
	09/28/09	9.59	6.23	3.36	0.00	**4.47**	<50	<1.0	<1.0	<1.0	<2.0
	02/10/10	9.59	3.54	6.05	0.00	**3.86**	<50	<1.0	<1.0	<1.0	<2.0
	08/06/10	9.59	6.00	3.59	0.00	**5.11**	<50	<1.0	<1.0	<1.0	<2.0
	12/06/10	9.59	6.33	3.26	0.00	--	<50	<1.0	<1.0	<1.0	<3.0
	08/18/11	9.59	5.21	4.38	0.00	**2.31**	<50	<1.0	<1.0	<1.0	<2.0
MW-3	03/10/00	9.80	7.53	2.27	0.00	--	--	--	--	--	--
(1.5' - 16.5')	07/01/00	9.80	5.21	4.59	0.00	--	--	--	--	--	--
	06/29/01	9.80	5.31	4.49	0.00	--	--	--	--	--	--
	03/05/02	9.80	5.52	4.28	0.00	--	--	--	--	--	--
	07/08/02	9.80	4.17	5.63	0.00	--	--	--	--	--	--
	03/12/03	9.80	4.75	5.05	0.00	--	<50	<0.5	<0.5	<0.5	**4.7**
	06/29/04	9.80	5.18	4.62	0.00	**2.5**	<50	<0.5	<0.5	<0.5	<0.5
	09/29/04	9.80	6.27	3.53	0.00	**1.5**	**91**	<0.5	<0.5	<0.5	<0.5
	12/30/04	9.80	4.88	4.92	0.00	**3.0**	<50	<0.5	<0.5	<0.5	<0.5
	03/30/05	9.80	3.21	6.59	0.00	**4.5**	<50	<0.5	<0.5	<0.5	**1.5**
	06/29/05	9.80	5.00	4.80	0.00	**0.82**	<50	<1.0	<1.0	<1.0	<2.0
	09/21/05	9.80	5.20	4.60	0.00	**4.80**	<50	<1.0	<1.0	<1.0	<2.0
	12/23/05	9.80	5.20	4.60	0.00	**2.50**	<50	<1.0	<1.0	<1.0	<2.0
	03/31/06	9.80	5.50	4.30	0.00	**5.47**	<50	<1.0	<1.0	<1.0	<2.0
	06/23/06	9.80	5.00	4.80	0.00	**1.56**	<50	<1.0	<1.0	<1.0	<2.0
	09/20/06	9.80	5.23	4.57	0.00	**7.1**	<50	<0.5	<0.5	<0.5	<0.5
	02/01/07	9.80	5.65	4.15	0.00	**1.18**	<50	<1.0	<1.0	<1.0	<2.0
	08/08/07	9.80	5.50	4.30	0.00	**2.36**	<50	<1.0	<1.0	<1.0	<2.0
	02/07/08	9.80	3.74	6.06	0.00	**4.75**	<50	<1.0	<1.0	<1.0	<2.0
	09/30/08	9.80	5.78	4.02	0.00	**1.78**	<50	<1.0	<1.0	<1.0	<2.0
	02/13/09	9.80	5.65	4.15	0.00	**2.02**	<50	<1.0	<1.0	<1.0	<2.0
	09/28/09	9.80	6.45	3.35	0.00	**2.47**	<50	<1.0	<1.0	<1.0	<2.0
	02/10/10	9.80	3.36	6.44	0.00	**2.37**	<50	<1.0	<1.0	<1.0	<2.0
	08/06/10	9.80	6.05	3.75	0.00	**4.64**	<50	<1.0	<1.0	<1.0	<2.0
	12/06/10	9.78	6.56	3.22	0.00	--	<50	<1.0	<1.0	<1.0	<3.0
	08/18/11	9.80	5.45	4.35	0.00	**4.29**	<50	<1.0	<1.0	<1.0	<2.0
MW-4	03/10/00	10.24	7.11	3.13	0.00	--	--	--	--	--	--
(1.5' - 16.5')	07/01/00	10.24	4.91	5.33	0.00	--	--	--	--	--	--

Table 1
Groundwater Elevations and Sample Analytical Results
Former Hertz Facility
5919 Corta Street, Goleta, California

	06/29/01	10.24	4.55	5.69	0.00	--	**190**	--	--	--	--
	03/05/02	10.24	5.10	5.14	0.00	--	**200**	--	--	--	--
	07/08/02	10.24	4.80	5.44	0.00	--	--	--	--	--	--
	03/12/03	10.24	4.64	5.60	0.00	--	<50	**1.1**	<0.5	<0.5	<0.5
	06/29/04	10.24	--	--	--	--	--	--	--	--	--
	09/29/04	10.24	5.76	4.48	0.00	**3.5**	**95**	<0.5	<0.5	<0.5	<0.5
	12/30/04	10.24	5.29	4.95	0.00	**3.0**	<50	<0.5	<0.5	<0.5	<0.5
	03/30/05	10.24	3.60	6.64	0.00	**4.5**	<50	<0.5	<0.5	<0.5	**0.9**
	06/29/05	10.24	5.60	4.64	0.00	**0.76**	<50	<1.0	<1.0	<1.0	<2.0
	09/21/05	10.24	5.50	4.74	0.00	**3.8**	<50	<1.0	<1.0	<1.0	<2.0
	12/23/05	10.24	5.50	4.74	0.00	**3.3**	<50	<1.0	<1.0	<1.0	<2.0
	03/31/06	10.24	5.80	4.44	0.00	**4.94**	<50	<1.0	<1.0	<1.0	<2.0
	06/23/06	10.24	5.50	4.74	0.00	**4.54**	<50	<1.0	<1.0	<1.0	<2.0
	09/20/06	10.24	5.57	4.67	0.00	**1.6**	<50	<0.5	<0.5	<0.5	<0.5
	02/01/07	10.24	5.72	4.52	0.00	**3.28**	<50	<1.0	<1.0	<1.0	<2.0
	08/08/07	10.24	5.75	4.49	0.00	**2.72**	<50	<1.0	<1.0	<1.0	<2.0
	02/07/08	10.24	3.55	6.69	0.00	**5.78**	<50	<1.0	<1.0	<1.0	<2.0
	09/30/08	10.24	6.15	4.09	0.00	**2.89**	<50	<1.0	<1.0	<1.0	<2.0
	02/13/09	10.24	6.18	4.06	0.00	**4.82**	<50	<1.0	<1.0	<1.0	<2.0
	09/28/09	10.24	6.90	3.34	0.00	**3.64**	<50	<1.0	<1.0	<1.0	<2.0
	02/10/10	10.24	3.95	6.29	0.00	**4.45**	<50	<1.0	<1.0	<1.0	<2.0
	08/06/10	10.24	6.63	3.61	0.00	**4.45**	<50	<1.0	<1.0	<1.0	<2.0
	12/06/10	10.24	6.96	3.28	0.00	--	<50	<1.0	<1.0	<1.0	<3.0
	08/18/11	10.24	5.89	4.35	0.00	**3.18**	<50	<1.0	<1.0	<1.0	<2.0
MW-5	03/01/02	8.87	3.20	5.67	0.00	--	**550**	--	--	--	--
(1.5' - 16.5')	07/08/02	8.87	--	--	--	--	--	--	--	--	--
	03/12/03	8.87	4.37	4.50	0.00	--	<50	<0.5	<0.5	<0.5	<0.5
	06/29/04	8.87	4.12	4.75	0.00	**2.8**	<50	<0.5	<0.5	<0.5	<0.5
	09/29/04	8.87	5.37	3.50	0.00	**0.5**	**950**	<0.5	<0.5	<0.5	<0.5
	12/30/04	8.87	4.07	4.80	0.00	**2.5**	**62**	<0.5	<0.5	<0.5	<0.5
	03/30/05	8.87	2.24	6.63	0.00	**4.0**	**54**	<0.5	<0.5	<0.5	**0.5**
	06/29/05	8.87	4.50	4.37	0.00	**1.3**	<50	<1.0	<1.0	<1.0	<2.0
	09/21/05	8.87	5.20	3.67	0.00	**1.4**	<50	<1.0	<1.0	<1.0	<2.0
	12/23/05	8.87	5.20	3.67	0.00	**1.2**	<50	<1.0	<1.0	<1.0	<2.0
	03/31/06	8.87	5.00	3.87	0.00	**5.4**	<50	<1.0	<1.0	<1.0	<2.0
	06/23/06	8.87	5.20	3.67	0.00	**3.53**	<50	<1.0	<1.0	<1.0	<2.0
	09/20/06	8.87	5.24	3.63	0.00	**4.5**	**52**	<0.5	<0.5	<0.5	<0.5
	02/01/07	8.87	5.20	3.67	0.00	**4.35**	<50	<1.0	<1.0	<1.0	<2.0
	08/08/07	8.87	5.15	3.72	0.00	**6.39**	<50	<1.0	<1.0	<1.0	<2.0
	02/07/08	8.87	3.00	5.87	0.00	**8.34**	<50	<1.0	<1.0	<1.0	<2.0
	09/30/08	8.87	4.75	4.12	0.00	**3.10**	<50	<1.0	<1.0	<1.0	<2.0
	02/13/09	8.87	4.79	4.08	0.00	**5.08**	<50	<1.0	<1.0	<1.0	<2.0
	09/28/09	8.87	--	--	--	--	--	--	--	--	--
	02/10/10	8.87	1.90	6.97	0.00	**2.97**	<50	<1.0	<1.0	<1.0	<2.0

Table 1
Groundwater Elevations and Sample Analytical Results
Former Hertz Facility
5919 Corta Street, Goleta, California

	08/06/10	8.87	4.80	4.07	0.00	**4.41**	<50	<1.0	<1.0	<1.0	<2.0
	12/06/10	8.83	4.80	4.03	0.00	--	<50	<1.0	<1.0	<1.0	<3.0
	08/18/11	8.87	4.77	4.10	0.00	**5.75**	<50	<1.0	<1.0	<1.0	<2.0
MW-6	01/10/11	8.14	2.78	5.36	0.00	--	<50.0	<1.0	<1.0	<1.0	<3.0
	08/18/11	8.14	4.00	4.14	0.00	**3.28**	<50	<1.0	<1.0	<1.0	<2.0
MW-7	12/06/10	10.04	6.45	3.59	0.00	--	<50	<1.0	<1.0	<1.0	<3.0
	08/18/11	10.04	5.47	4.57	0.00	**4.93**	<50	<1.0	<1.0	<1.0	<2.0
MW-8	12/06/10	8.96	5.60	3.36	0.00	--	<50	<1.0	<1.0	<1.0	<3.0
	08/18/11	8.96	4.81	4.15	0.00	**2.96**	<50	<1.0	<1.0	<1.0	<2.0
MW-9	12/06/10	10.60	7.24	3.36	0.00	--	<50	<1.0	<1.0	<1.0	<3.0
	08/18/11	10.60	9.99	0.61	0.00	**3.95**	<50	<1.0	<1.0	<1.0	<2.0
MW-10	12/06/10	10.39	6.83	3.56	0.00	--	<50	<1.0	<1.0	<1.0	<3.0
	08/18/11	10.39	6.01	4.38	0.00	**3.91**	<50	<1.0	<1.0	<1.0	<2.0
MW-11	12/06/10	10.29	6.91	3.38	0.00	--	<50	<1.0	<1.0	<1.0	<3.0
	08/18/11	10.29	6.45	3.84	0.00	**2.97**	<50	<1.0	<1.0	<1.0	<2.0
MW-12	12/06/10	10.80	7.26	3.54	0.00	--	<50	<1.0	<1.0	<1.0	<3.0
	08/18/11	10.80	9.35	1.45	0.00	**2.89**	<50	<1.0	<1.0	<1.0	<2.0

Notes: Analytical results above the laboratory detection limit are in boldface font
TOC = Top of casing referenced to benchmark
DTW = Depth to water measured from top of casing
GWE = Groundwater elevation as referenced to benchmark
PSH = Phase Separate Hydrocarbons thickness, in feet
TPHg = Total Petroleum Hydrocarbons as gasoline by EPA Test Method 8015 (as of 6/29/04 EPA Test Method 8260 and GC/MS Combination utilized)
DO = Dissolved oxygen in milligrams per liter (mg/L)
B = Benzene
T = Toluene
E = Ethylbenzene
X = Total Xylenes
BTEX = Analyzed by EPA Test Method 8260
MTBE = Methyl -tert Butyl Ether (EPA Test Method 8260)
µg/L = Micrograms per liter (~parts per billion).
(1.5' - 16.5') = Well screen interval (in feet below ground surface).
' = If PSH present, corrected GWE = TOC - Measured DTW + Corrected PSH Thickness (PSH Thickness x gas density [0.75]).
` = Well damaged during UST removal in 1997, replaced with MW-1R
< = Less than the given laboratory detection limit or unknown if no quantifier present.
-- = Not measured, sampled, or analyzed.

Table 2
Groundwater Sample Analytical Results for Iron, Sulfate, Nitrate and Fuel Oxygenates
Former Hertz Facility
5919 Corta Street, Goleta, California

Well No.	Sampling Date	Total Iron (mg/L)	Ferrous Iron (mg/L)	Sulfate (mg/L)	Nitrate (mg/L)	TAME (µg/L)	TBA (µg/L)	DIPE (µg/L)	ETBE (µg/L)	MTBE (µg/L)
MW-1	06/01/97	--	--	--	--	--	--	--	--	24,000
MW-1R	10/01/98	--	--	--	--	--	--	--	--	320
	03/01/99	--	--	--	--	--	--	--	--	160
	12/01/99	--	--	--	--	--	--	--	--	390
	03/10/00	--	--	--	--	--	--	--	--	11
	07/01/00	--	--	--	--	<	<	<	<	66
	06/29/01	--	--	--	--	<	<	<	<	59
	03/05/02	0.13	<0.1	160	--	<	<	<	<	17
	07/08/02	--	--	--	--	<	<	<	<	91
	03/12/03	--	3.27	168	2.88	<10	<500	<10	<10	63
	06/29/04	7.7	<0.1	180	<0.4	<0.5	<5.0	<0.5	<0.5	73
	09/29/04	6.9	0.1	180	<0.1	<0.5	<5.0	<0.5	<0.5	77
	12/30/04	0.097	<0.025	190	1.1	<0.5	<2.5	<0.5	<0.5	29
	03/30/05	153	<0.1	110	7.8	<0.5	<2.5	<0.5	<0.5	13
	06/29/05	1.17	0.2	126	1.99	<5	<50	<5	<5	32.4
	09/21/05	1.46	<0.05	74.7	<0.05	<5	<50	<5	<5	50.8
	~~12/23/05~~	~~0.994~~	~~<0.05~~	~~186~~	~~<0.05~~	~~<5~~	~~<50~~	~~<5~~	~~<5~~	~~34.4~~
	03/31/06	6.73	<0.1	124	1.18	<5	<50	<5	<5	26.6
	06/23/06	--	--	--	--	<5	<50	<5	<5	16.2
	09/20/06	--	--	--	--	<0.5	<5.0	<0.5	<0.5	59
	02/01/07	4.53	<0.1	26.5	0.836	<5	<50	<5	<5	43.6
	08/08/07	26.9	<0.1	30.4	0.391	<5	<50	<5	<5	43.2
	02/07/08	6.56	<0.1	280	0.804	<5	<50	<5	<5	42.3
	09/30/08	3.6	<0.1	281	0.639	<5	<50	<5	<5	49.8
	02/13/09	1.61	0.22	1430	5.37	<5	<50	<5	<5	34.3
	09/28/09	4.87	<0.1	135	0.209	<5	<50	<5	<5	36.6
	02/10/10	1.82	<0.1	149	4.61	<5	<50	<5	<5	11.6
	08/06/10	2.79	0.35	169	0.332	<5	<50	<5	<5	50.5
	12/06/10	--	--	--	--	<5	<50	<5	<5	24.8
	08/18/11	--	--	--	--	<1	<5	<1	<1	<1
MW-2	03/10/00	--	--	--	--	--	--	--	--	12
	07/01/00	--	--	--	--	<	<	<	<	8
	06/29/01	--	--	--	--	<	<	<	<	23
	03/05/02	0.064	<0.1	170	--	<	<	<	<	5.8
	07/08/02	--	--	--	--	<	<	<	<	91
	03/12/03	--	0.161	215	4.49	<10	<500	<10	<10	8.1
	06/29/04	11	<0.1	180	<0.4	<0.5	<5.0	<0.5	<0.5	12
	09/29/04	10	<0.1	200	<0.1	<0.5	<5.0	<0.5	<0.5	53

Table 2
Groundwater Sample Analytical Results for Iron, Sulfate, Nitrate and Fuel Oxygenates
Former Hertz Facility
5919 Corta Street, Goleta, California

	12/30/04	<0.025	<0.025	**200**	**1.4**	<0.5	<2.5	<0.5	<0.5	**8.5**
	03/30/05	**0.233**	<0.1	**110**	**11**	<0.5	<2.5	<0.5	<0.5	<0.5
	06/29/05	**2.78**	**0.23**	**219**	**5.41**	<5	<50	<5	<5	**5.16**
	09/21/05	**2.27**	<0.05	**183**	<0.05	<5	<50	<5	<5	**6.22**
	12/23/05	**0.763**	<0.05	**358**	**0.238**	<5	<50	<5	<5	<3
	03/31/06	**0.652**	<0.1	**190**	**0.848**	<5	<50	<5	<5	<3
	06/23/06	--	--	--	--	<5	<50	<5	<5	<3
	09/20/06	--	--	--	--	<0.5	<5.0	<0.5	<0.5	**6.8**
	02/01/07	**6.6**	<0.1	**36.0**	**0.695**	<5	<50	<5	<5	**8.98**
	08/08/07	**16.9**	<0.1	**37.5**	**0.245**	<5	<50	<5	<5	**19.9**
	02/07/08	**3.85**	<0.1	**404**	**1.55**	<5	<50	<5	<5	**11.9**
	09/30/08	**22.1**	<0.1	**380**	**1**	<5	<50	<5	<5	**15.7**
	02/13/09	**4.31**	<0.1	**1810**	**9.64**	<5	<50	<5	<5	**18.1**
	09/28/09	**10.7**	<0.1	**209**	**0.142**	<5	<50	<5	<5	**18.6**
	02/10/10	**2.35**	<0.1	**198**	**2.13**	<5	<50	<5	<5	<3
	08/06/10	**6.67**	<0.1	**163**	<0.5	<5	<50	<5	<5	**28.5**
	12/06/10	--	--	--	--	<5	<50	<5	<5	**23.7**
	08/18/11	--	--	--	--	<1	<5	<1	<1	<1
MW-3	03/10/00	--	--	--	--	--	--	--	--	**5**
	07/01/00	--	--	--	--	<	<	<	<	**18**
	~~06/29/01~~	~~--~~	~~--~~	~~--~~	~~--~~	~~<~~	~~<~~	~~<~~	~~<~~	~~17~~
	03/05/02	**0.21**	<0.1	**120**	--	<	<	<	<	**3.7**
	07/08/02	--	--	--	--	<	<	<	<	**67**
	03/12/03	--	<0.1	**107**	**1**	<10	<500	<10	<10	**4.8**
	06/29/04	**16**	**1.8**	**59**	<0.4	<0.5	<5.0	<0.5	<0.5	**83**
	09/29/04	**12**	**0.2**	**19**	<0.1	<0.5	<5.0	<0.5	<0.5	**120**
	12/30/04	**0.13**	**0.041**	**97**	**10**	<0.5	<2.5	<0.5	<0.5	<0.5
	03/30/05	**2.2**	<0.1	**160**	**6.9**	<0.5	<2.5	<0.5	<0.5	<0.5
	06/29/05	**8.83**	**0.23**	**132**	<0.05	<5	<50	<5	<5	**4.30**
	09/21/05	**11.6**	**0.17**	**65.2**	<0.05	<5	<50	<5	<5	**13.4**
	12/23/05	**4.92**	<0.05	**104**	<0.05	<5	<50	<5	<5	**5.32**
	03/31/06	**2.04**	<0.1	**92.4**	**2.41**	<5	<50	<5	<5	<3
	06/23/06	--	--	--	--	<5	<50	<5	<5	<3
	09/20/06	--	--	--	--	<0.5	<5.0	<0.5	<0.5	**2.1**
	02/01/07	**3.40**	<0.1	**35.8**	**1.27**	<5	<50	<5	<5	<3
	08/08/07	**4.52**	<0.1	**23.2**	**0.460**	<5	<50	<5	<5	**7.33**
	02/07/08	**10.4**	<0.1	**348**	**5.230**	<5	<50	<5	<5	<3
	09/30/08	**11.8**	<0.1	**258**	**1.780**	<5	<50	<5	<5	**6.70**
	02/13/09	**7.56**	**0.43**	**1750**	**4.35**	<5	<50	<5	<5	<3
	09/28/09	**7.12**	<0.1	<0.1	**0.202**	<5	<50	<5	<5	**7.48**
	02/10/10	**1.57**	<0.1	**263**	**12.9**	<5	<50	<5	<5	<3
	08/06/10	**3.03**	**0.15**	**207**	<0.05	<5	<50	<5	<5	**10.1**

Table 2
Groundwater Sample Analytical Results for Iron, Sulfate, Nitrate and Fuel Oxygenates
Former Hertz Facility
5919 Corta Street, Goleta, California

	12/06/10	--	--	--	--	<5	<50	<5	<5	**24.5**
	08/18/11	--	--	--	--	<1	<5	<1	<1	<1
MW-4	03/10/00	--	--	--	--	--	--	--	--	**17**
	07/01/00	--	--	--	--	<	<	<	<	**730**
	06/29/01	--	--	--	--	<	<	<	<	**460**
	03/05/02	**0.51**	<0.1	**84**	--	<	<	<	<	**350**
	07/08/02	--	--	--	--	<	<	<	<	**280**
	03/12/03	--	**0.54**	**60.5**	**0.654**	<10	<500	<10	<10	**51**
	06/29/04	--	--	--	--	--	--	--	--	--
	09/29/04	**44**	<0.1	**90**	<0.1	<0.5	<5.0	<0.5	<0.5	**130**
	12/30/04	**1.14**	<0.025	**73**	**7.1**	<0.5	<2.5	<0.5	<0.5	**8.4**
	03/30/05	**831**	<0.1	**260**	**46**	<0.5	<2.5	<0.5	<0.5	**3**
	06/29/05	**2.75**	**0.79**	**67**	**3.24**	<5	<50	<5	<5	**88.7**
	09/21/05	**8.03**	**0.14**	**85.9**	**0.198**	<5	<50	<5	<5	**151**
	12/23/05	**27.3**	<0.05	**117**	**0.135**	<5	<50	<5	<5	**103**
	03/31/06	**18.5**	<0.1	**163**	**2.12**	<5	<50	<5	<5	**3.72**
	06/23/06	--	--	--	--	<5	<50	<5	<5	<3
	09/20/06	--	--	--	--	<0.5	<5.0	<0.5	<0.5	**13**
	02/01/07	**73.6**	<0.1	**16.6**	**1.5**	<5	<50	<5	<5	**56.3**
	08/08/07	**34.1**	<0.1	**25.0**	**0.671**	<5	<50	<5	<5	**92.1**
	~~02/07/08~~	~~**6.12**~~	~~<0.1~~	~~**214.0**~~	~~**3.26**~~	~~<5~~	~~<50~~	~~<5~~	~~<5~~	~~**3.12**~~
	09/30/08	**33.0**	<0.1	**239.0**	**0.951**	<5	<50	<5	<5	**90.6**
	02/13/09	**5.96**	<0.1	**2320**	**45.1**	<5	<50	<5	<5	**31.7**
	09/28/09	**135**	<0.1	**56.1**	**0.339**	<5	<50	<5	<5	**79.4**
	02/10/10	**6.35**	<0.1	**102**	**19.2**	<5	<50	<5	<5	**28.7**
	08/06/10	**8.45**	**0.15**	**32.2**	<0.05	<5	<50	<5	<5	**127**
	12/06/10	--	--	--	--	<5	<50	<5	<5	**178**
	08/18/11	--	--	--	--	<1	<5	<1	<1	<1
MW-5	03/01/02	--	--	--	--	<	<	<	<	**920**
	07/08/02	--	--	--	--	--	--	--	--	--
	03/12/03	--	**3.75**	**76.5**	**4.96**	<10	<500	<10	<10	**730**
	06/29/04	**72**	**0.5**	**72**	<0.4	**0.6**	<5.0	**2.8**	<0.5	**790**
	09/29/04	**150**	**0.2**	**77**	<0.1	<0.5	**22**	**5.5**	<0.5	**850**
	12/30/04	**1.11**	<0.025	**80**	**5**	<0.5	<2.5	<0.5	<0.5	**47**
	03/30/05	**0.998**	<0.1	**82**	**5.4**	<0.5	<2.5	<0.5	<0.5	**0.9**
	06/29/05	**20.4**	**0.46**	**59**	<0.05	<5	<50	<5	<5	**331**
	09/21/05	**4.72**	**0.2**	**28.4**	**0.271**	<5	<50	<5	<5	**507**
	12/23/05	**6.84**	**0.3**	**40.5**	<0.05	<5	<50	<5	<5	**224**
	03/31/06	**13.2**	<0.1	**131**	**0.749**	<5	<50	<5	<5	**17.7**
	06/23/06	--	--	--	--	<5	<50	<5	<5	**47.3**
	09/20/06	--	--	--	--	<0.5	<5.0	<0.5	<0.5	**52**
	02/01/07	**12.0**	<0.1	**26.5**	**0.400**	<5	<50	<5	<5	**59.1**

Table 2
Groundwater Sample Analytical Results for Iron, Sulfate, Nitrate and Fuel Oxygenates
Former Hertz Facility
5919 Corta Street, Goleta, California

	08/08/07	**5.54**	**0.44**	**38.6**	**0.686**	<5	<50	<5	<5	**234**
	02/07/08	**11.1**	<0.1	**290**	**3.77**	<5	<50	<5	<5	**10.5**
	09/30/08	**9.27**	<0.1	**274**	**0.882**	<5	<50	<5	<5	**582**
	02/13/09	**3.2**	<0.1	**438**	**38.6**	<5	<50	<5	<5	**27.1**
	09/28/09	--	--	--	--	--	--	--	--	--
	02/10/10	**3.68**	<0.1	**63**	**2.93**	<5	<50	<5	<5	**8.08**
	08/06/10	**13.9**	**0.24**	**153**	<0.05	<5	<50	<5	<5	**23.6**
	12/06/10	--	--	--	--	<5	<50	<5	<5	**26.9**
	08/18/11	--	--	--	--	<1	<5	<1	<1	<1
MW-6	01/10/11	--	--	--	--	<3	<50	<5	<5	**4.06**
	08/18/11	--	--	--	--	<1	<5	<1	<1	<1
MW-7	12/06/10	--	--	--	--	<5	<50	<5	<5	<3.0
	08/18/11	--	--	--	--	<1	<5	<1	<1	<1
MW-8	12/06/10	--	--	--	--	<5	<50	<5	<5	**194**
	08/18/11	--	--	--	--	<1	<5	<1	<1	<1
MW-9	12/06/10	--	--	--	--	<5	<50	<5	<5	<3.0
	08/18/11	--	--	--	--	<1	<5	<1	<1	<1
MW-10	12/06/10	--	--	--	--	<5	<50	<5	<5	**17.4**
	08/18/11	--	--	--	--	<1	<5	<1	<1	<1
MW-11	12/06/10	--	--	--	--	<5	<50	<5	<5	<3.0
	~~08/18/11~~	~~--~~	~~--~~	~~--~~	~~--~~	~~<1~~	~~<5~~	~~<1~~	~~<1~~	~~<1~~
MW-12	12/06/10	--	--	--	--	<5	<50	<5	<5	<3.0
	08/18/11	--	--	--	--	<1	<5	<1	<1	<1

Notes: Analytical results above the laboratory detection limit are in boldface font
Iron = Analyzed by EPA Test Method 200.7
Sulfate = Analyzed by EPA Test Method by 300.0
Nitrate = Analyzed by EPA Test Method by 300.0
TAME = tert-Amyl Methyl Ether by EPA Test Method 8260
TBA = tert-Butanol by EPA Test Method 8260
DIPE = Di-isopropyl Ether by EPA Test Method 8260
ETBE = Ethyl tert-Butyl Ether by EPA Test Method 8260
MTBE = Methyl-tert-Butyl Ether by EPA Test Method 8260
mg/L = milligrams per liter (~ parts per million)
µg/L = micrograms per liter (~parts per billion)
< = Less than the given laboratory detection limit or unknown if no quantifier present
-- = Not sampled or analyzed

Case Closure Summary

Appendix E

GROUNDWATER MAPS

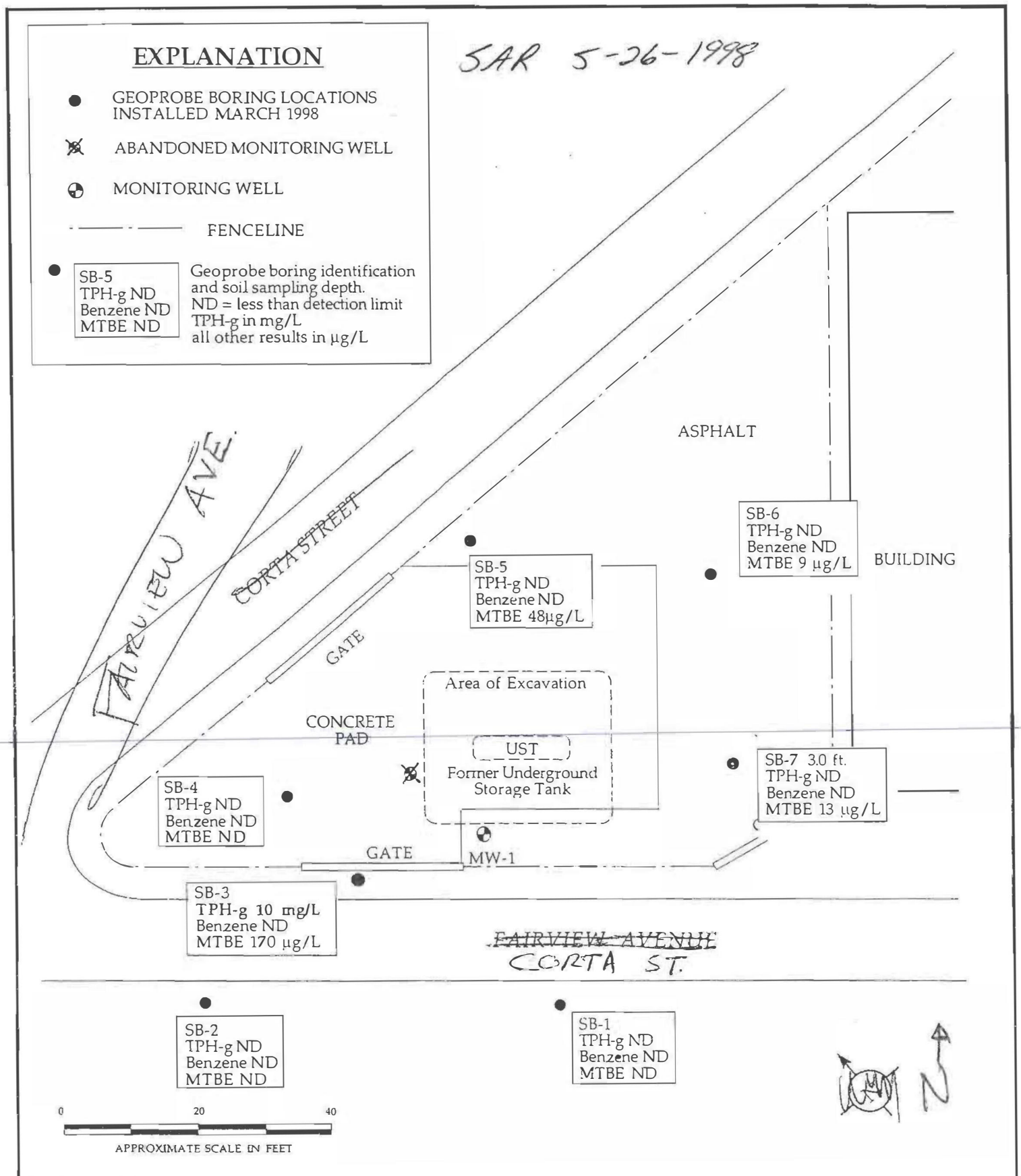

GROUNDWATER ANALYTICAL DATA

Hertz - Goleta
5919 Corta Street
Goleta, California

CLEARWATER GROUP, INC.

Project No.	Figure Date	Figure
C-149	4/98	3

In Situ Chem-Ox & IG 2003
8-4-2003

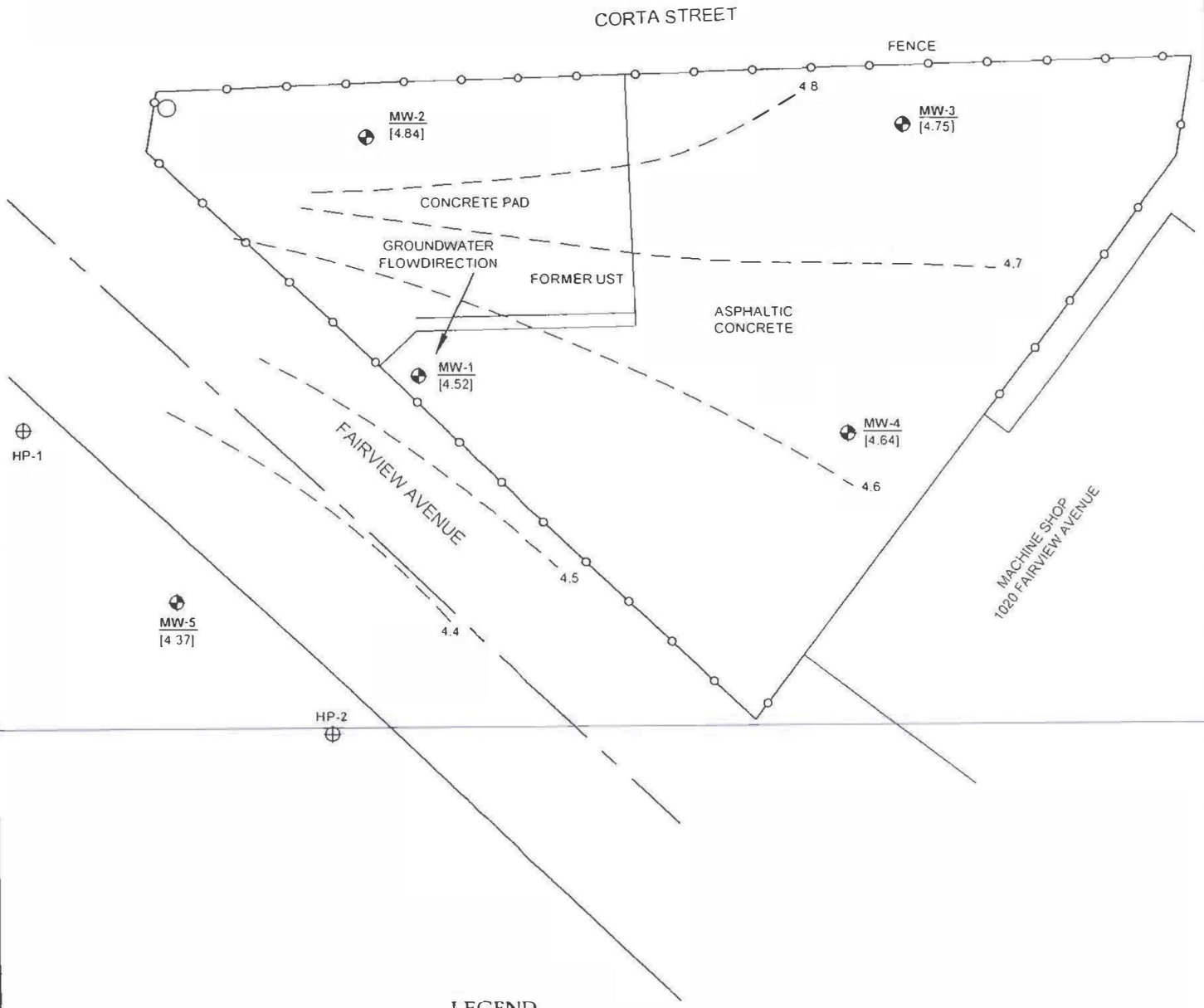

LEGEND

MW-1 = MONITORING WELL LOCATION-GROUNDWATER ELEVATION IN BRACKETS.

= HYDRO-PUNCH LOCATION

= GROUNDWATER CONTOUR (ELEVATION FEET MSL MARCH 3, 2003)

APPROXIMATE
SCALE IN FEET: 1" = 20'

0 20'

N

VATC ASSOCIATES INC.
50 East Foothill Boulevard
Arcadia, California 91006
(626) 447-5216

PROJECT NO: 52.75015.0001 DATE 4/21/03

DRAWING 4
GROUNDWATER ELEVATION MAP

FIRST QUARTER 2003
HERTZ GOLETA
5919 CORTA STREET
GOLETA, CALIFORNIA

In Situ Chem-Ox & IR 2003
8-4-2003

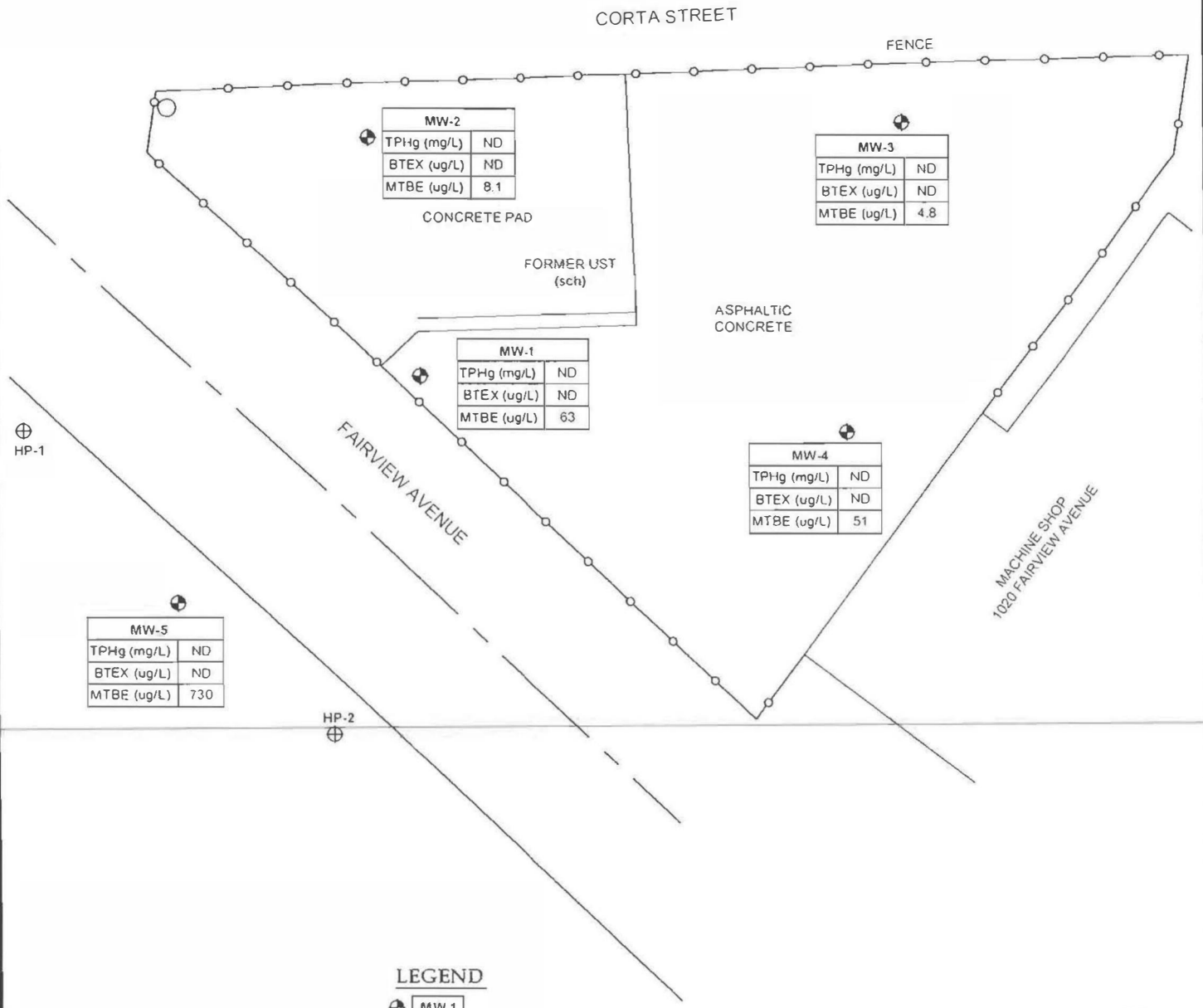

LEGEND

MW-1
ND
ND
17

= GASOLINE RANGE ORGANICS BY EPA METHOD 8015M
BTEX: BENZENE, TOLUENE, ETHYLBENZENE, XYLENE BY EPA METHOD 8260B
MTBE: MTBE BY EPA METHOD 8260B
mg/L: MILLIGRAMS PER LITER
ug/L: MICROGRAMS PER LITER
ND: NOT DETECTED

⊕ = HYDRO-PUNCH LOCATION
(GROUND WATER SAMPLES COLLECTED MARCH 3, 2003)

APPROXIMATE
SCALE IN FEET 1" = 20'

0 20'

N

VATC ASSOCIATES INC.
50 East Foothill Boulevard
Arcadia, California 91006
(626) 447-5216

PROJECT NO: 52.75015.0001 DATE 4/21/03

DRAWING 5

GROUNDWATER ANALYTICAL DATA MAP

FIRST QUARTER 2003
HERTZ GOLETA
5919 CORTA STREET
GOLETA, CALIFORNIA

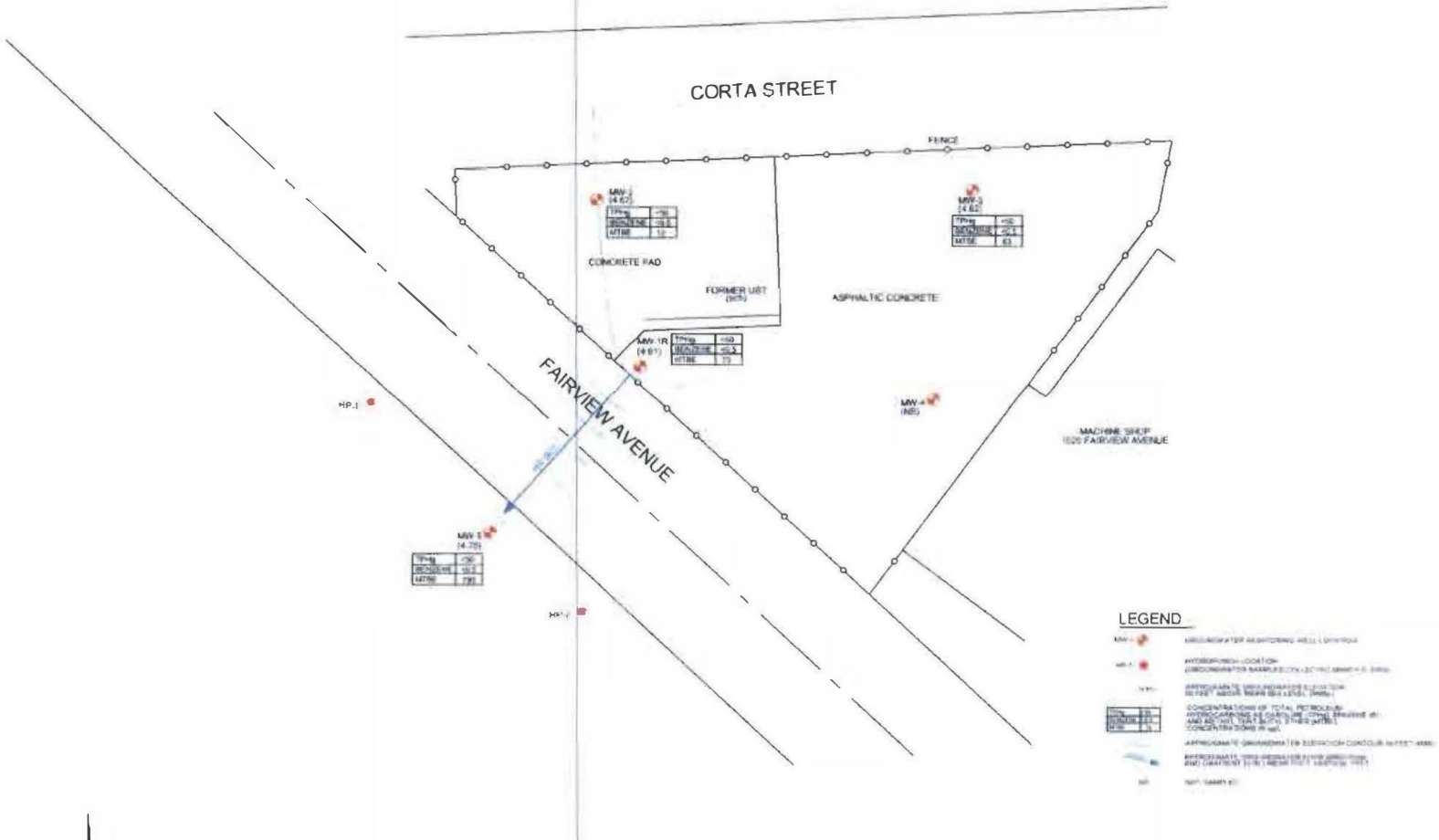

N

APPROX. SCALE 1"=20'

GROUNDWATER SUMMARY MAP

FORMER HERTZ GOLETA
5919 CORTA STREET
GOLETA, CALIFORNIA

PROJECT NO. 43.75015.0004 | FIGURE 2

FILE NO. h:projects2/hertz/goleta/GW/fig2

VATC ASSOCIATES INC
9620 Chesapeake Drive, Suite 203
San Diego, California 92123

Addtl SAR 6-20-2005

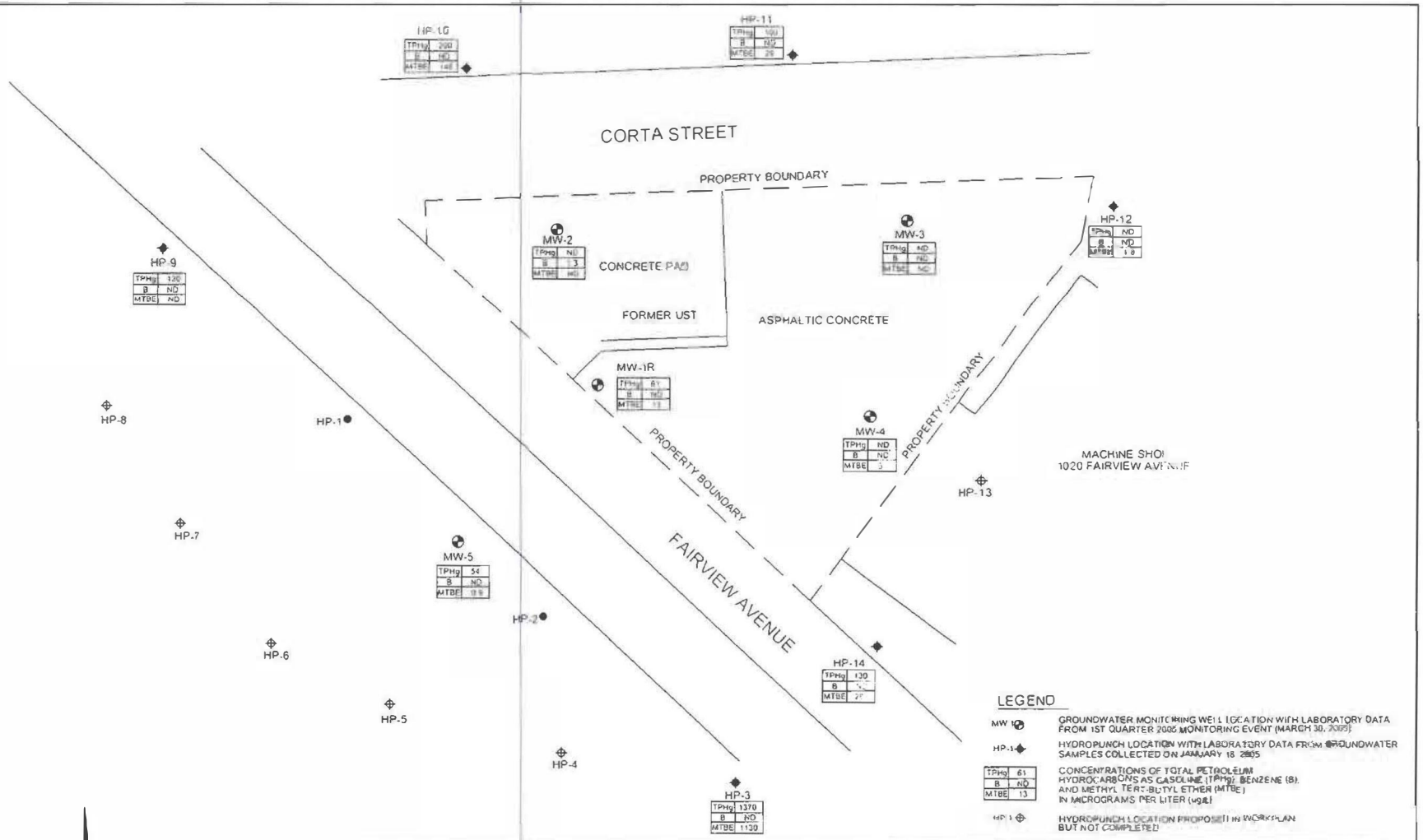

GROUNDWATER ANALYTICAL DATA MAP

FORMER HERTZ GOLETA
5919 CORTA STREET
GOLETA, CALIFORNIA

PROJECT NO. 43.75015.0004 | FIGURE 3

VATC ASSOCIATES INC.
50 East Foothill Boulevard
Arcadia, California 91006

OFF Site SAR 5-21-2007

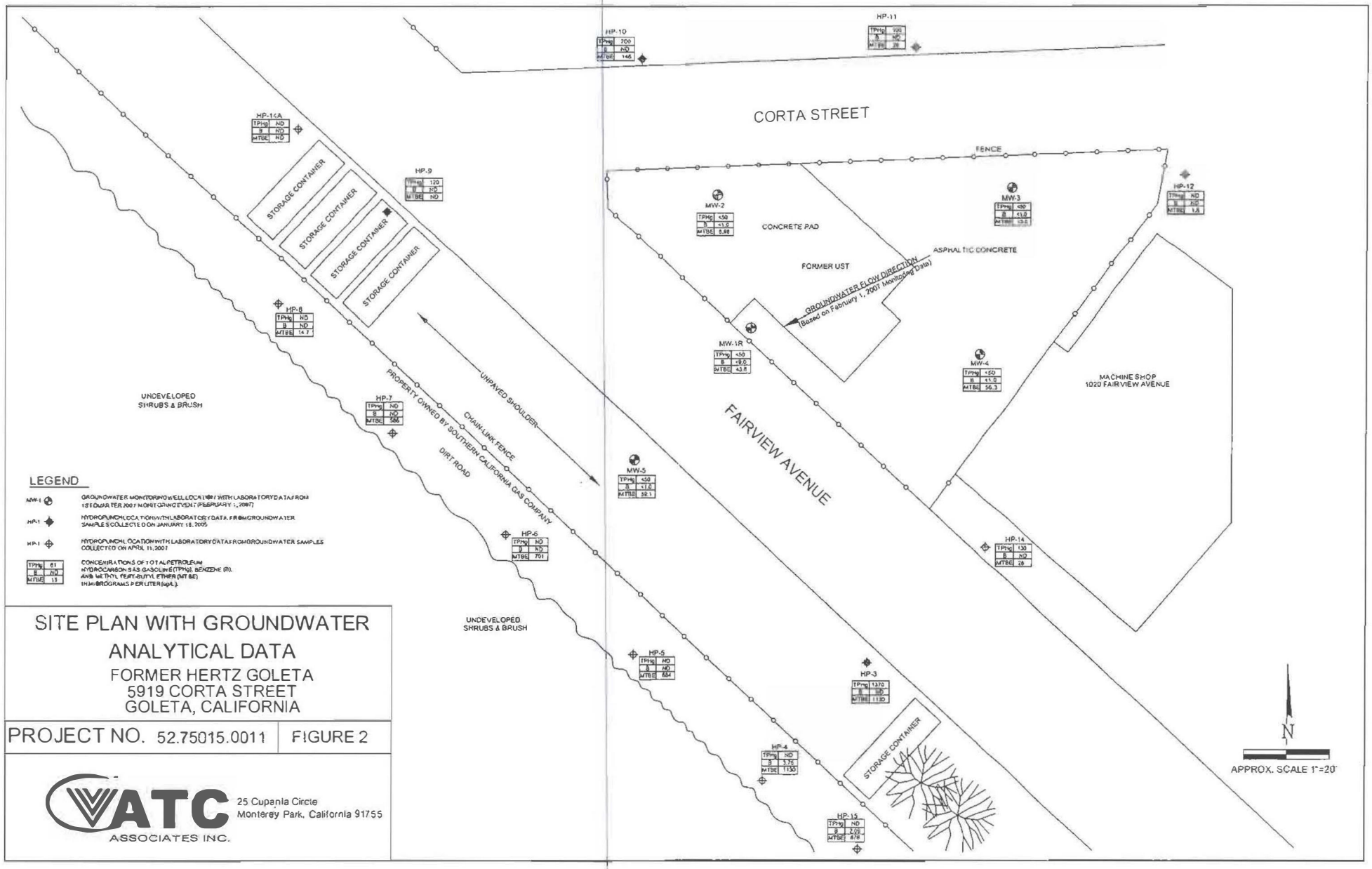

SITE PLAN WITH GROUNDWATER ANALYTICAL DATA

FORMER HERTZ GOLETA
5919 CORTA STREET
GOLETA, CALIFORNIA

PROJECT NO. 52.75015.0011 | FIGURE 2

ATC ASSOCIATES INC.
25 Cupania Circle
Monterey Park, California 91755

Addtl SAR 2-1-2011

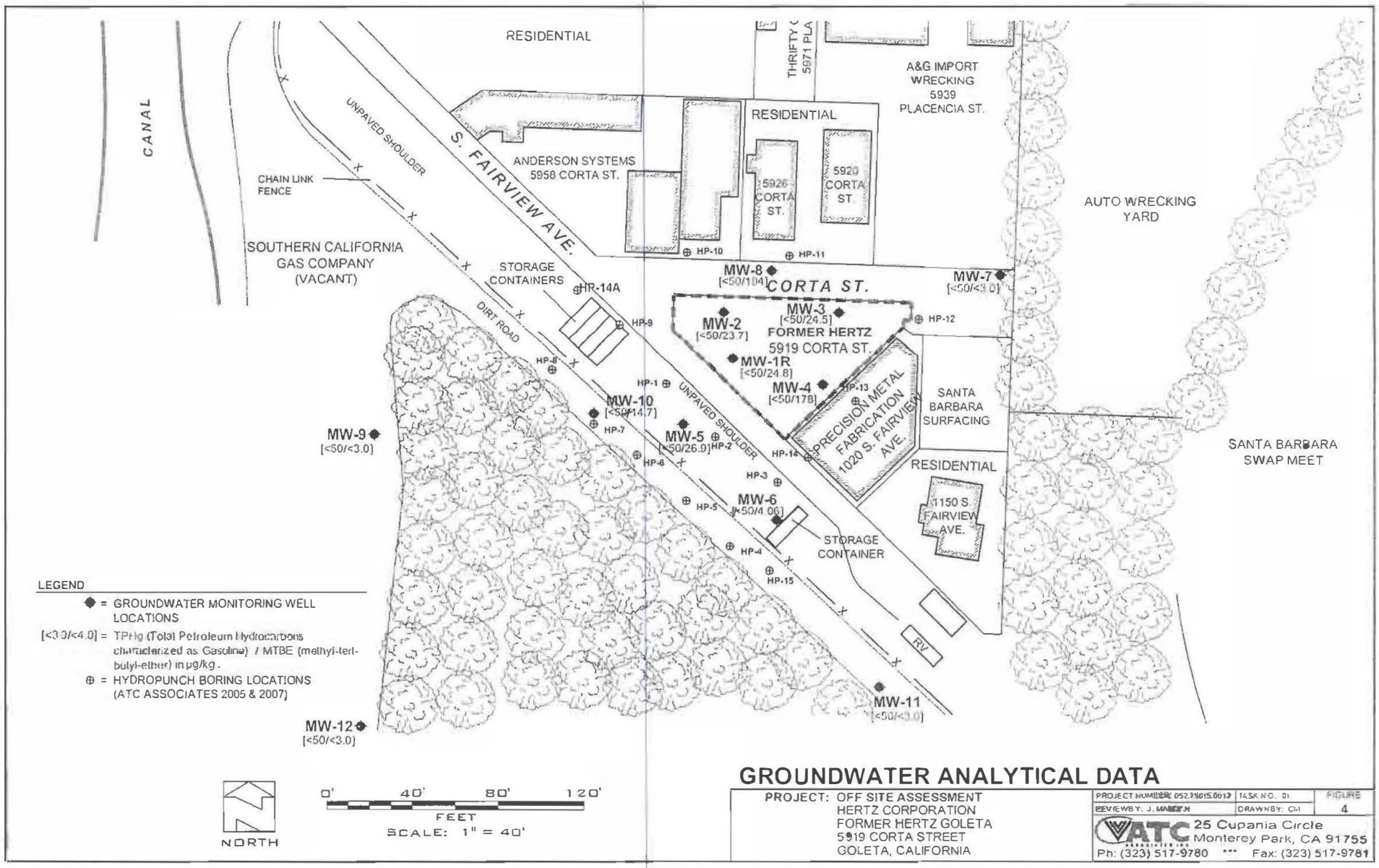

GROUNDWATER ANALYTICAL DATA

PROJECT: OFF SITE ASSESSMENT
HERTZ CORPORATION
FORMER HERTZ GOLETA
5919 CORTA STREET
GOLETA, CALIFORNIA

PROJECT NUMBER: 052.15015.0012 | TASK NO. 01 | FIGURE 4
REVIEWED BY: J. MARTIN | DRAWN BY: CM

ATC ASSOCIATES INC.
25 Cupania Circle
Monterey Park, CA 91755
Ph: (323) 517-9780 *** Fax: (323) 517-9781

Addtl SAR 2-1-2011

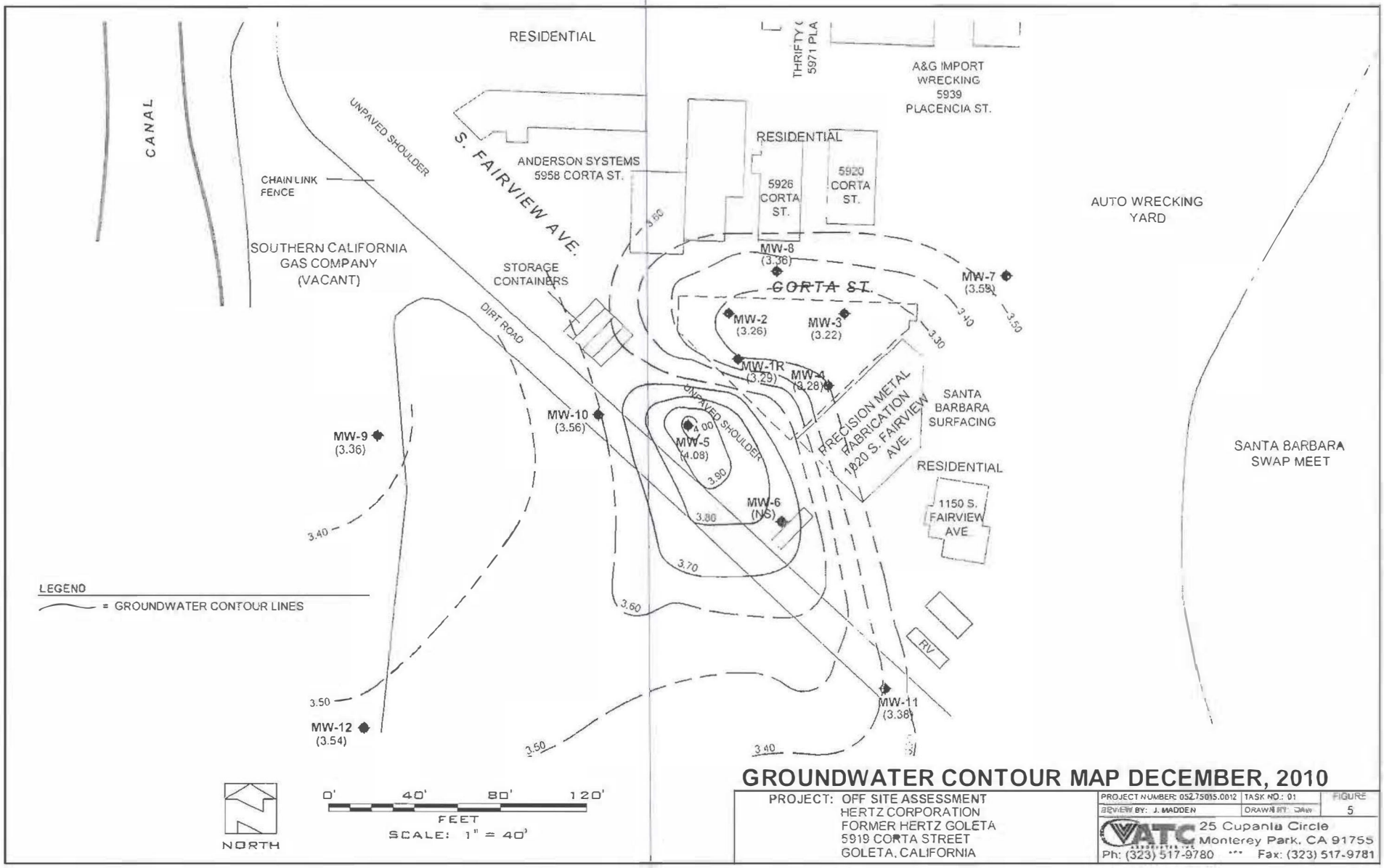

GROUNDWATER CONTOUR MAP DECEMBER, 2010

PROJECT: OFF SITE ASSESSMENT
HERTZ CORPORATION
FORMER HERTZ GOLETA
5919 CORTA STREET
GOLETA, CALIFORNIA

PROJECT NUMBER: 052.75015.0012 | TASK NO.: 01 | FIGURE 5
REVIEW BY: J. MADDEN | DRAWN BY: DAW

ATC ASSOCIATES INC.
25 Cupania Circle
Monterey Park, CA 91755
Ph: (323) 517-9780 *** Fax: (323) 517-9781

Addtl SAR 2-1-2011

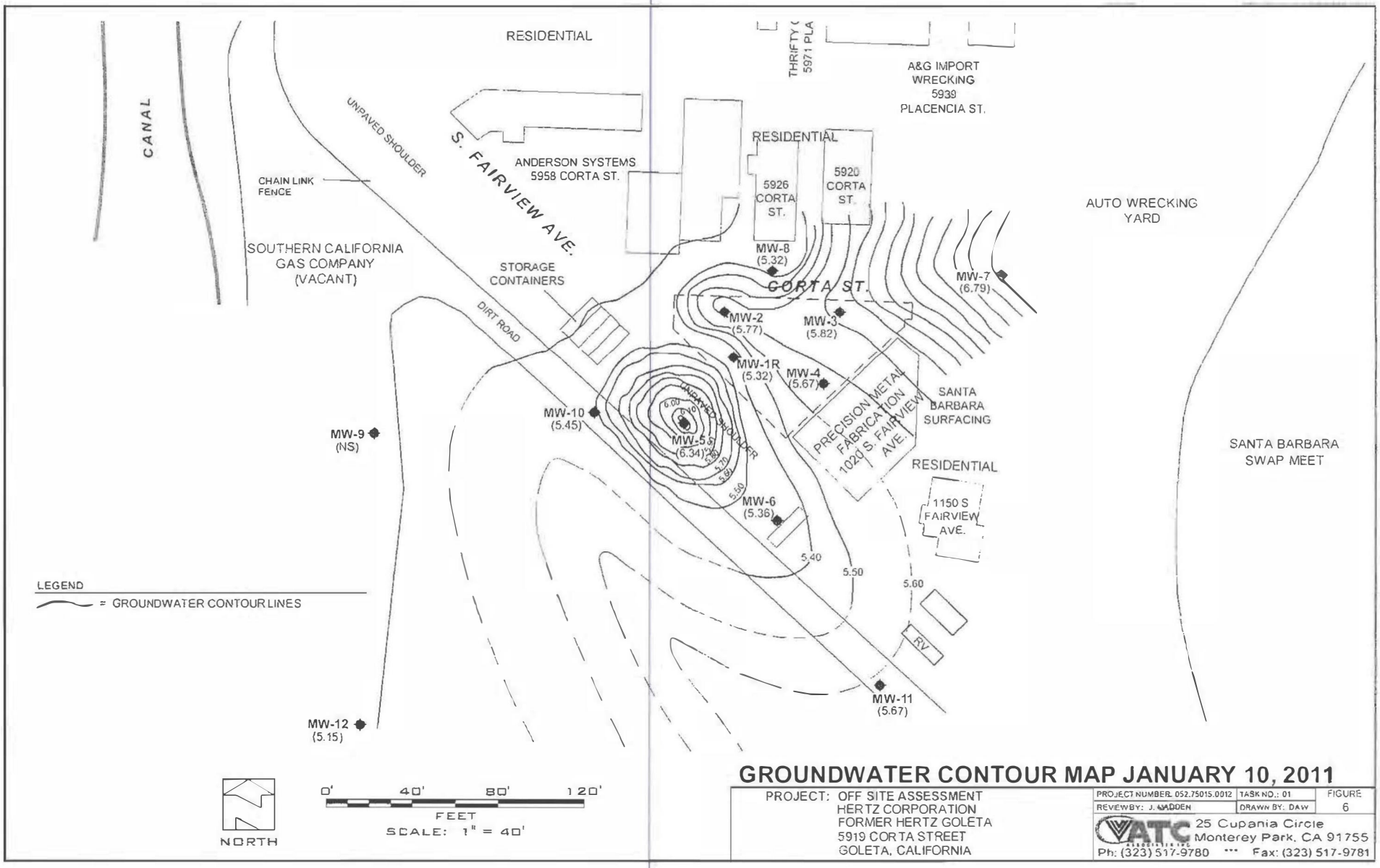

GROUNDWATER CONTOUR MAP JANUARY 10, 2011

PROJECT: OFF SITE ASSESSMENT
HERTZ CORPORATION
FORMER HERTZ GOLETA
5919 CORTA STREET
GOLETA, CALIFORNIA

PROJECT NUMBER: 052.75015.0012	TASK NO.: 01	FIGURE
REVIEW BY: J. VADDEN	DRAWN BY: DAW	6

ATC 25 Cupania Circle Monterey Park, CA 91755
Ph: (323) 517-9780 *** Fax: (323) 517-9781

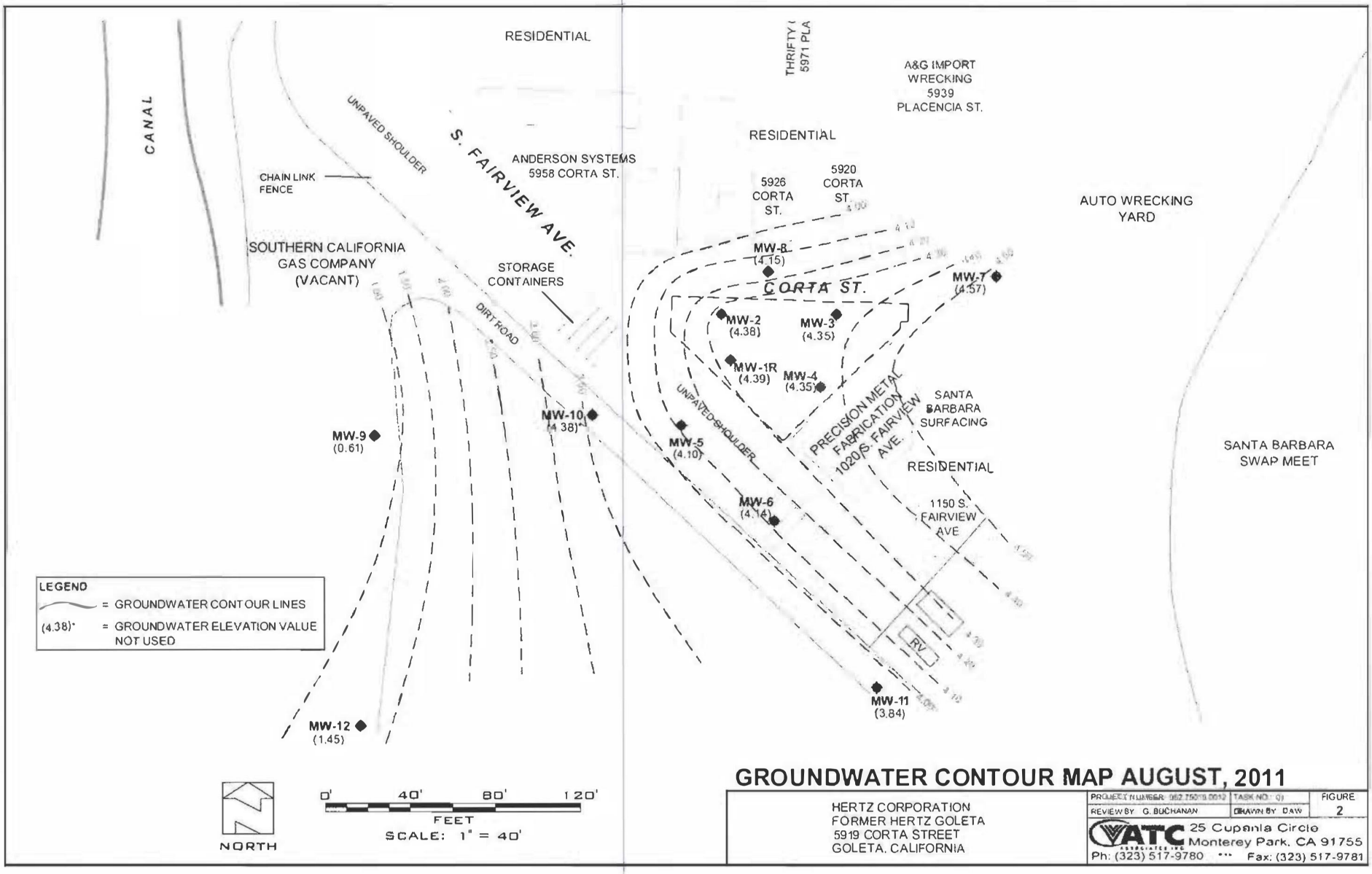

GROUNDWATER CONTOUR MAP AUGUST, 2011

HERTZ CORPORATION
FORMER HERTZ GOLETA
5919 CORTA STREET
GOLETA, CALIFORNIA

PROJECT NUMBER: 062.750/19.0012 | TASK NO.: 01 | FIGURE 2
REVIEW BY: G. BUCHANAN | DRAWN BY: DAW

ATC ASSOCIATES INC.
25 Cupania Circle
Monterey Park, CA 91755
Ph: (323) 517-9780 *** Fax: (323) 517-9781

Case Closure Summary

Appendix F

HISTORICAL

BORING LOGS &

WELL CONSTRUCTION LOGS

Limited SAR 1-15-1992

PROJECT NAME / LOCATION	PROJECT NUMBER: 45-91-030	BORING NUMBER: B-1	SHEET 1 OF 2
Hertz - Goleta 45-91-030	CONTRACTOR: Valley Drillers		DRILLING METHOD: HSA
	DRILLER: - - - -		DRILLING RIG: Georex
DATE: 11/14/91	START: 11:00 a.m.		COMPLETED: 2:00
LAND OWNER: Hertz	SURFACE ELEVATION: - - - -		LOGGED BY: Nevin Murtha

SAMPLE TYPE	SAMPLE NUMBER	BLOW COUNTS	SAMPLE INTERVAL(ft)	SAMPLE RECOVERY(in)	DEPTH SCALE 1"= 4'	DESCRIPTIONS OF MATERIALS AND CONDITIONS	FIELD SCREENING INSTRUMENT: PID UNITS: ppm	GENERAL OBSERVATION NOTES
					1	ASPHALT		
					2	CLAYEY GRAVEL (GC); brown to gray-brown, moist, appears to be backfill.		
					3			
					4			
CAM	1	50	5.0-6.5	0	5			No Recovery
					6			
					7			
					8			
					9			
CAM	2	5/3/5	10.0-11.5	18	10	Wet	0	
					11			
					12			
					13			
					14			
					15			
					16			
					17			
					18			
					19			
					20			
					21			
					22			
					23			

WATER LEVEL DATA			
DATE	11/14/91		
TIME	2:30		
GWL	6.65'		
CASING DEPTH	30'		

LOGGED BY

Nevin Murtha

SIGNATURE

Nevin Murtha

TYPED NAME

PROJECT NAME / LOCATION	PROJECT NUMBER: 45-91-030	BORING NUMBER: B-1	SHEET 2 OF 2
Hertz - Goleta 45-91-030	CONTRACTOR: Valley Drillers		DRILLING METHOD: HSA
	DRILLER: - - - -		DRILLING RIG: Georex
DATE: 11/14/91	START: 11:00 a.m.		COMPLETED: 2:00
LAND OWNER: Hertz	SURFACE ELEVATION: - - - -		LOGGED BY: Nevin Murtha

SAMPLE TYPE	SAMPLE NUMBER	BLOW COUNTS	SAMPLE INT (ft)	SAMPLE RECOV (in)	DEPTH SCALE 1"= 4'	DESCRIPTIONS OF MATERIALS AND CONDITIONS	FIELD SCREENING INSTRUMENT: PID UNITS: ppm	GENERAL OBSERVATION NOTES
					25	CLAYEY GRAVEL (GC); brown to gray-brown, wet, appears to be backfill.		
					26			
					27	less gravel, more clay in cuttings		
					28			
					29			
					30	Boring terminated at 30-feet. Converted to 2-inch diameter groundwater monitoring well. Water encountered at 7.5-feet.		
					31			
					32			
					33			
					34			
					35			
					36			
					37			
					38			
					39			
					40			
					41			
					42			
					43			
					44			
					45			
					46			
					47			

WATER LEVEL DATA				LOGGED BY
DATE				[signature] for
TIME				SIGNATURE
GWL				Nevin Murtha
CASING DEPTH				TYPED NAME

INSTALLATION OF FLUSH GRADE MONITORING WELL

PROJECT: Hertz Corporation
Goleta
DELTA NO.: 45-91-030

MONITORING WELL NO.: MW-1
ELEVATIONS: TOP OF RISER: - -
GROUND LEVEL: - -

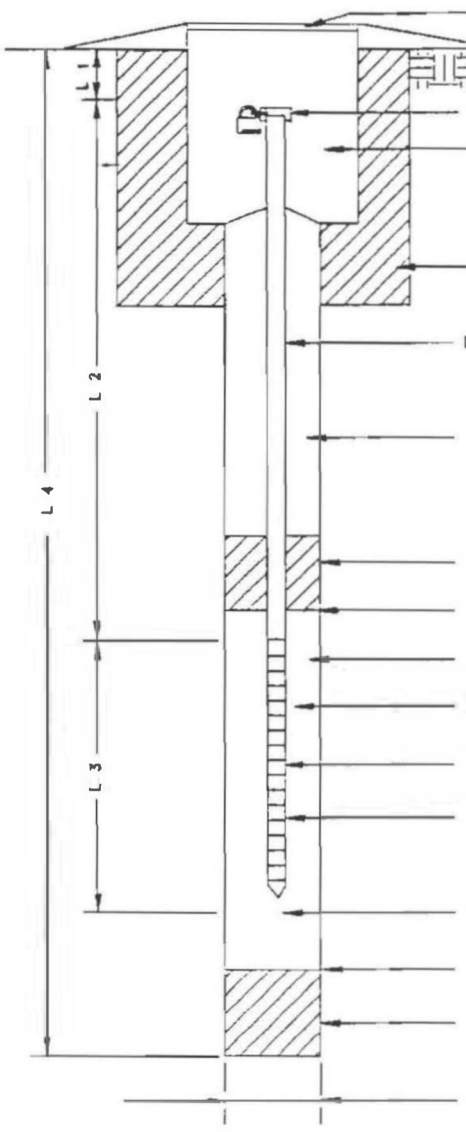

FLUSH GRADE WELL CONSTRUCTION	12" Steel
DIAMETER AND MATERIAL	12"
TOTAL LENGTH	2"
LENGTH ABOVE GROUND	1' Cement
THICKNESS AND TYPE OF SEAL	
DIAMETER, MATERIAL AND JOINT TYPE OF RISER PIPE	2" Schedule 40 Flush Threaded PVC
TYPE OF BACKFILL AROUND RISER	Cement
THICKNESS AND TYPE OF SEAL	3' Bentonite
DISTANCE OF FILTER SAND ABOVE TOP OF SCREEN	2'
TYPE OF FILTER AROUND SCREEN	#3 Monterey Sand
MONITORING WELL MATERIAL	Schedule 40 PVC
SCREEN GAUGE OR SIZE OF OPENINGS (SLOT SIZE)	0.02 Inch
DIAMETER AND LENGTH OF SCREEN	2", 25'
DEPTH TO THE BOTTOM OF MONITORING WELL	30'
DEPTH TO THE BOTTOM OF FILTER SAND	31.5
THICKNESS AND TYPE OF SEAL	N/A
DIAMETER OF BOREHOLE	10"

L 1 = .5 FT.
L 2 = 5 FT.
L 3 = 25 FT.
L 4 = 31.5 FT.

INSTALLATION COMPLETED:
DATE: 11/14/91
TIME: 2:00 p.m.

MONITORING WELL WATER LEVEL MEASUREMENTS

DATE	TIME	WATER LEVEL *
11/14/91	2:30	6.65

* MEASURE POINT: Top of Well Casing

Delta Environmental Consultants, Inc.

SOIL BORING AND WELL CONSTRUCTION LOG:

S.AR
5-26-1998

CLEARWATER GROUP INC.

Project No. C-149

Sheet 1 of 1

FIELD LOCATION OF BORING:

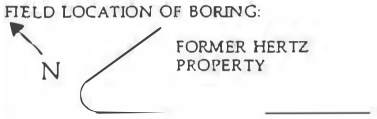

CLIENT/LOCATION:	PLANNED USE:	BORING DEPTH:	BORING/WELL NO.:
Hertz, Goleta	Exloratory	4 feet	SB-1
DRILLING CONTRACTOR:	**DRILL RIG TYPE:**	**WELL DEPTH:**	**BORING DIAMETER:**
Gregg Drilling	Marl, Rhino M5	N/A	1 inch
DRILL RIG OPERATOR:	**WELL MATERIAL:**	**WELL DIAMETER:**	**SCREEN SLOT SIZE:**
Leonel Andrade	N/A	N/A	N/A
WELL/BOREHOLE SEAL:			**FILTER PACK:**
None			N/A

SAMPLING METHOD: Geoprobe

MONITORING INSTRUMENT: Thermotech 580B - OVM

FIRST ENCOUNTERED WATER DEPTH: 2 feet

STATIC WATER DEPTH - DATE: N/A

WELL CONSTRUCTION DETAIL	SAMPLING: BLOWS/6" INTERVAL	SAMPLING: INTERVAL	SAMPLING: RECOVERY	SAMPLING: ANALYTICAL	WATER LEVEL	DEPTH (FEET)	OVM READING (PPM)	ESTIMATED PERCENT: GRAVEL	ESTIMATED PERCENT: SAND	ESTIMATED PERCENT: FINES	GRAPHIC LOG
					▼	1					
						2					
						3	0		15	85	
		▽	▽	■		4					
						5					
						6					
						7					
						8					
						9					
						10					
						11					
						12					
						13					
						14					
						15					
						16					
						17					
						18					
						19					
						20					
						21					
						22					
						23					
						24					
						25					
						26					
						27					
						28					
						29					
						30					

Clayey SILT with sand (ML); light brown, moderate plasticity; slightly micaceous.

DRILLING START: 3/12/98 - 08:20 FINISH: 3/12/98 - 08:50

LOGGED BY: Ruary Allan

APPROVED BY: Brian Gulnac PG 6505

SOIL BORING AND WELL CONSTRUCTION LOG:

SAR
5-26-1998

Project No. C-149

CLEARWATER GROUP INC.

Sheet 1 of 1

FIELD LOCATION OF BORING:



CLIENT/LOCATION:	PLANNED USE:	BORING DEPTH:	BORING/WELL NO.:
Hertz, Goleta	Exploratory	4.5 feet	SB-2
DRILLING CONTRACTOR:	**DRILL RIG TYPE:**	**WELL DEPTH:**	**BORING DIAMETER:**
Gregg Drilling	Marl, Rhino M5	N/A	1 inch
DRILL RIG OPERATOR:	**WELL MATERIAL:**	**WELL DIAMETER:**	**SCREEN SLOT SIZE:**
Leonel Andrade	N/A	N/A	N/A
WELL/BOREHOLE SEAL:			**FILTER PACK:**
None			N/A

SAMPLING METHOD: Geoprobe

MONITORING INSTRUMENT: Thermotech 580B - OVM

FIRST ENCOUNTERED WATER DEPTH: 3 feet

STATIC WATER DEPTH - DATE: N/A

WELL CONSTRUCTION DETAIL	SAMPLING: BLOWS/6" INTERVAL	SAMPLING: INTERVAL	SAMPLING: RECOVERY	SAMPLING: ANALYTICAL	WATER LEVEL	DEPTH (FEET)	OVM READING (PPM)	ESTIMATED PERCENT: GRAVEL	ESTIMATED PERCENT: SAND	ESTIMATED PERCENT: FINES	GRAPHIC LOG
					▼	1					
					▽	2					
						3	0		15	85	
						4					
						5					
						6					
						7					
						8					
						9					
						10					
						11					
						12					
						13					
						14					
						15					
						16					
						17					
						18					
						19					
						20					
						21					
						22					
						23					
						24					
						25					
						26					
						27					
						28					
						29					
						30					

Clayey SILT with sand (ML); light brown, moderate plasticity; slightly micaceous.

DRILLING START: 3/12/98 - 09:00 FINISH: 3/12/98 - 09:20

LOGGED BY: Ruary Allan

APPROVED BY: Brian Gavin RG 6505

SOIL BORING AND WELL CONSTRUCTION LOG:

5 AR
5-26-1998

Project No. C-149

CLEARWATER GROUP INC.

Sheet 1 of 1

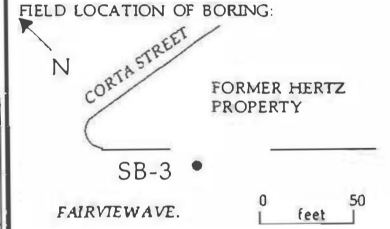

CLIENT/LOCATION:	PLANNED USE:	BORING DEPTH:	BORING/WELL NO.:
Hertz, Goleta	Exloratory	4 feet	SB-3
DRILLING CONTRACTOR:	**DRILL RIG TYPE:**	**WELL DEPTH:**	**BORING DIAMETER:**
Gregg Drilling	Marl, Rhino M5	N/A	1 inch
DRILL RIG OPERATOR:	**WELL MATERIAL:**	**WELL DIAMETER:**	**SCREEN SLOT SIZE:**
Leonel Andrade	N/A	N/A	N/A
WELL/BOREHOLE SEAL:			**FILTER PACK:**
None			N/A

SAMPLING METHOD: Split spoon

MONITORING INSTRUMENT: Thermotech 580B - OVM

FIRST ENCOUNTERED WATER DEPTH: 3 feet

STATIC WATER DEPTH - DATE: N/A

WELL CONSTRUCTION DETAIL	SAMPLING: BLOWS/6" INTERVAL	SAMPLING: INTERVAL	SAMPLING: RECOVERY	SAMPLING: ANALYTICAL	WATER LEVEL	DEPTH (FEET)	OVM READING (PPM)	ESTIMATED PERCENT: GRAVEL	ESTIMATED PERCENT: SAND	ESTIMATED PERCENT: FINES	GRAPHIC LOG	
					▽	1						Clayey SILT (ML);
						2						
						3	3		5	95		Silty CLAY (CL); grey, moderate plasticity, some silt
		▽	▽	■		4						Below 3 feet - Clayey SILT (ML), grey-brown, low plasticity
						5						Sheen on water
						6						
						7						
						8						
						9						
						10						
						11						
						12						
						13						
						14						
						15						
						16						
						17						
						18						
						19						
						20						
						21						
						22						
						23						
						24						
						25						
						26						
						27						
						28						
						29						
						30						

DRILLING START: 3/12/98 - 09:30 FINISH: 3/12/98 - 09:50

LOGGED BY: Ruary Allan

APPROVED BY: Brian Quinn RG6505

SOIL BORING AND WELL CONSTRUCTION LOG:

SAR
5-26-1998

Project No. C-149

CLEARWATER GROUP INC.

Sheet 1 of 1

FIELD LOCATION OF BORING:

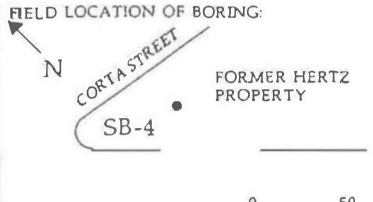

CLIENT/LOCATION:	PLANNED USE:	BORING DEPTH:	BORING/WELL NO.:
Hertz, Goleta	Exploratory	5 feet	SB-4
DRILLING CONTRACTOR:	**DRILL RIG TYPE:**	**WELL DEPTH:**	**BORING DIAMETER:**
Gregg Drilling	Marl, Rhino M5	N/A	1 inch
DRILL RIG OPERATOR:	**WELL MATERIAL:**	**WELL DIAMETER:**	**SCREEN SLOT SIZE:**
Leonel Andrade	N/A	N/A	N/A
WELL/BOREHOLE SEAL:			**FILTER PACK:**
None			N/A

SAMPLING METHOD: Geoprobe

MONITORING INSTRUMENT: Thermotech 580B - OVM

FIRST ENCOUNTERED WATER DEPTH: 3 feet

STATIC WATER DEPTH - DATE: N/A

WELL CONSTRUCTION DETAIL	SAMPLING: BLOWS/6" INTERVAL	SAMPLING: INTERVAL	SAMPLING: RECOVERY	SAMPLING: ANALYTICAL	WATER LEVEL	DEPTH (FEET)	OVM READING (PPM)	ESTIMATED PERCENT: GRAVEL	ESTIMATED PERCENT: SAND	ESTIMATED PERCENT: FINES	GRAPHIC LOG
						1					
						2					
						3	0	35	15	50	
						4					
						5					
						6					
						7					
						8					
						9					
						10					
						11					
						12					
						13					
						14					
						15					
						16					
						17					
						18					
						19					
						20					
						21					
						22					
						23					
						24					
						25					
						26					
						27					
						28					
						29					
						30					

PEA GRAVEL/SILT FILL; hole collapsing - no soil sample

DRILLING START: 3/12/98 - 10:00 FINISH: 3/12/98 - 10:40

LOGGED BY: Ruary Allan

APPROVED BY: Brian Gwinn 26-6565

SOIL BORING AND WELL CONSTRUCTION LOG:

SAR
5-26-1998

Project No. C-149

CLEARWATER GROUP INC.

Sheet 1 of 1

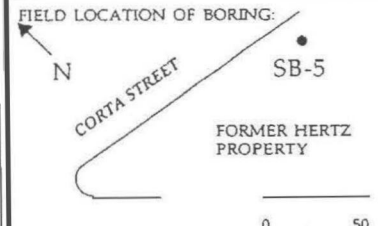

CLIENT/LOCATION: Hertz, Goleta	PLANNED USE: Exloratory	BORING DEPTH: 4 feet	BORING/WELL NO.: SB-5
DRILLING CONTRACTOR: Gregg Drilling	DRILL RIG TYPE: Marl, Rhino M5	WELL DEPTH: N/A	BORING DIAMETER: 1 inch
DRILL RIG OPERATOR: Leonel Andrade	WELL MATERIAL: N/A	WELL DIAMETER: N/A	SCREEN SLOT SIZE: N/A
WELL/BOREHOLE SEAL: None			FILTER PACK: N/A

SAMPLING METHOD: Split spoon

MONITORING INSTRUMENT: Thermotech 580B - OVM

FIRST ENCOUNTERED WATER DEPTH: 3 feet

STATIC WATER DEPTH - DATE: N/A

DEPTH (FEET)	OVM READING (PPM)	ESTIMATED PERCENT GRAVEL	SAND	FINES	GRAPHIC LOG	
1						Clayey SILT(ML); light brown, low plasticity, some clay
2						
3	0			100		Silty CLAY (CL)
4			85	15		SAND (SP); light brown, fine grained, little clay
						CLAY (CL); brown, high plasticity, trace silt
5			tr	100		SILT (ML); light brown, non plastic, little clay, trace fine sand
6						
7						
8						
9						
10						
11						
12						
13						
14						
15						
16						
17						
18						
19						
20						
21						
22						
23						
24						
25						
26						
27						
28						
29						
30						

WELL CONSTRUCTION DETAIL

SAMPLING: BLOWS/6" INTERVAL; INTERVAL; RECOVERY; ANALYTICAL

WATER LEVEL

DRILLING START: 3/12/98 - 11:00

FINISH: 3/12/98 - 11:20

LOGGED BY: Ruary Allan

APPROVED BY: Brian Gunn RG 6565

SOIL BORING AND WELL CONSTRUCTION LOG:

SAR
5-26-1998

CLEARWATER GROUP INC.

Project No. C-149

Sheet 1 of 1

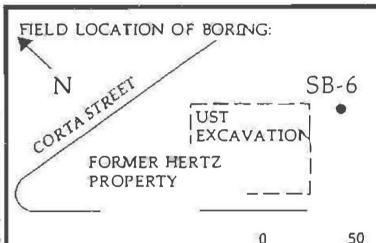

FIELD LOCATION OF BORING:

CLIENT/LOCATION: Hertz, Goleta	PLANNED USE: Exloratory	BORING DEPTH: 4.5 feet	BORING/WELL NO.: SB-6
DRILLING CONTRACTOR: Gregg Drilling	DRILL RIG TYPE: Marl, Rhino M5	WELL DEPTH: N/A	BORING DIAMETER: 1 inch
DRILL RIG OPERATOR: Leonel Andrade	WELL MATERIAL: N/A	WELL DIAMETER: N/A	SCREEN SLOT SIZE: N/A
WELL/BOREHOLE SEAL: None			FILTER PACK: N/A

SAMPLING METHOD: Geoprobe

MONITORING INSTRUMENT: Thermotech 580B - OVM

FIRST ENCOUNTERED WATER DEPTH: 3 feet

STATIC WATER DEPTH - DATE: N/A

WELL CONSTRUCTION DETAIL	SAMPLING: BLOWS/6" INTERVAL	SAMPLING: INTERVAL	SAMPLING: RECOVERY	SAMPLING: ANALYTICAL	WATER LEVEL	DEPTH (FEET)	OVM READING (PPM)	ESTIMATED PERCENT: GRAVEL	ESTIMATED PERCENT: SAND	ESTIMATED PERCENT: FINES	GRAPHIC LOG
						1					
						2					
						3	0			100	
						4				100	
						5			90	10	
						6					
						7					
						8					
						9					
						10					
						11					
						12					
						13					
						14					
						15					
						16					
						17					
						18					
						19					
						20					
						21					
						22					
						23					
						24					
						25					
						26					
						27					
						28					
						29					
						30					

Clayey SILT(ML); light brown, low plasticity, some clay

2.5 feet - Silty CLAY (CL)

3.5 feet - Silty CLAY (CL); dark brown-gray, high plasticity, slightly micaceous

4 feet - SAND (SP); light brown, fine to medium grained, trace coarse grained, subround to angular, little silt, trace clay

4.5 feet - SILT (ML): light brown, low plastic, little clay

DRILLING START: 3/12/98 - 11:20

FINISH: 3/12/98 - 11:45

LOGGED BY: Ruary Allan

APPROVED BY: Brian Gavin RG6505

SAR
5-26-1998

SOIL BORING AND WELL CONSTRUCTION LOG:

Project No. C-149

CLEARWATER GROUP INC.

Sheet 1 of 1

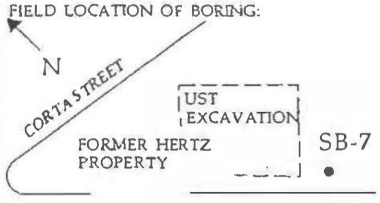

FIELD LOCATION OF BORING: (see figure)	CLIENT/LOCATION: Hertz, Goleta	PLANNED USE: Exloratory	BORING DEPTH: 4.5 feet	BORING/WELL NO.: SB-7
	DRILLING CONTRACTOR: Gregg Drilling	DRILL RIG TYPE: Marl, Rhino M5	WELL DEPTH: N/A	BORING DIAMETER: 1 inch
	DRILL RIG OPERATOR: Leonel Andrade	WELL MATERIAL: N/A	WELL DIAMETER: N/A	SCREEN SLOT SIZE: N/A
	WELL/BOREHOLE SEAL: None			FILTER PACK: N/A

SAMPLING METHOD: Geoprobe

MONITORING INSTRUMENT: Thermotech 580B - OVM

FIRST ENCOUNTERED WATER DEPTH: 3 feet

STATIC WATER DEPTH - DATE: N/A

WELL CONSTRUCTION DETAIL	SAMPLING: BLOWS/6" INTERVAL	SAMPLING: INTERVAL	SAMPLING: RECOVERY	SAMPLING: ANALYTICAL	WATER LEVEL	DEPTH (FEET)	OVM READING (PPM)	ESTIMATED PERCENT: GRAVEL	ESTIMATED PERCENT: SAND	ESTIMATED PERCENT: FINES	GRAPHIC LOG
						1					
						2				100	
						3	0			100	
						4			90	10	
						5			50	50	
									tr	100	
						6					
						7					
						8					
						9					
						10					
						11					
						12					
						13					
						14					
						15					
						16					
						17					
						18					
						19					
						20					
						21					
						22					
						23					
						24					
						25					
						26					
						27					
						28					
						29					
						30					

Clayey SILT(ML); light brown, low plasticity, some clay

2.5 feet - Silty CLAY (CL)

3.5 feet - SAND (SP); light brown, fine to medium grained, trace coarse grained, subround to angular, little silt, trace clay

4 feet - Silty, clayey, SAND (SM-SC); brown, fine grained

4.5 feet - CLAY (ML): red-brown, hifg plasticity, trace silt, trace sand

DRILLING START: 3/12/98 - 11:50 FINISH: 3/12/98 - 12:20

LOGGED BY: Ruary Allan

APPROVED BY: Brian Gulick RG 6505

VATC ASSOCIATES INC
50 East Foothill Boulevard
Arcadia, California 91006

BOREHOLE LOG

BORING LOG I.D.: **HP-3**

PROJECT INFORMATION

PROJECT:	**Former Hertz Facility**
SITE LOCATION:	**Goleta, California**
JOB NO.:	**43.75015.0004**
LOGGED BY:	**Chris Osburn**
PROJECT MANAGER:	
DATES DRILLED:	**January 18, 2005**

DRILLING INFORMATION

TOTAL DEPTH:	**8'**
DRILLING CO.:	**Oilfield Environmental & Compliance (OEC)**
METHOD OF DRILLING:	**Direct Push**
BORING DIAMETER:	**4"**
SAMPLING METHOD:	**Tube Sampler**
HAMMER WT./DROP	

▽ Water level during drilling ▼ Water level in completed well

DEPTH / SAMPLE	SAMPLE DESIGNATION	SAMPLE BLOW COUNT	SAMPLE PID (PPM)	LITHOLOGY	USCS	SOIL DESCRIPTION
0						
-5	HP-3/5				ML	Clayey SILT (ML) low plasticity, dark brown (10YR 3/3), medium stiff, moist, no hydrocarbon odor.
▽	HP-3/8				SW	SAND (SP) medium grained, dark yellowish brown (10YR 4/6), medium dense, wet, no hydrocarbon odor.
-10						Total Depth = 8'

NOTES:

LOCATION MAP
(Not to Scale)



ATC ASSOCIATES INC.
Environmental, Geotechnical and Materials Professionals

BORINGWELL LOG I.D.: HP-4

Date(s): 4/11/07		Project Name: FORMER HERTZ GOLETA	
Start Time: ---	Finish Time: ---	Project Number: 52.75015.0011	
Logged By: D. BALTAZAR	Drilling Company: KTE	Page 1 of 1	
Elevation: (ft. amsl)	Vapor Detector: MINIRATE 2000	Drilling Method: Direct Push	Sampling Method: GRAB
Filter Pack: ____ lb Bags	Bentonite Seal: ____ Bags	Sanitary Seal: ____ Bags	
Casing Type:	Diameter:	Boring Diameter: 2"	Water Initial:
Screen Type: ¾" PVC	Slot Size: 0.020"	Diameter: ¾"	Total Depth: 10'

Depth (feet)	LITHOLOGIC DESCRIPTION	Sample Depth /Blows	Sample Type	Sample Designation	USCS Soil Type	Sample Type	Sample Vapor (ppm)	Time	Boring/Well Completion
0	Gravel								
5	Silty Sand (SM), fine, olive brown, moist, medium, dense, no odor			HP4-7'	SM	B	0.4	1500	
10	TD = 10' Groundwater Encountered at ≈ 8'			HP-4 Water Sample				1545	
15									
20									
25									
30									

LEGEND

Sample Type: Sleeve; Grab; Discard; No Recovery

Screen Type: A-Ambient; B-Bag; C-Cuttings; H-Head Space

Concrete; Bentonite Seal; Filler Pack; Contact-Dashed where inferred; Perforations; Well Casing; Locking Cap

Water Table; Traffic Rated Well Cover

Lithologic Symbols: Well Graded Sand (SW); Poorly Graded Sand (SP); Silty Sand (SM); Clayey Sand (SC); Sandy Gravels (GW/GP); Silty/Clayey Gravel (GM/GC); Silt (ML); Clay (CL)

Drawn By:	Date:	Approved By:	Date:	RG Number:	Figure No.:

LO CATION MAP
(Not to Scale)



ATC ASSOCIATES INC.
Environmental, Geotechnical and Materials Professionals

BORINGWELL LOG I.D.: HP-5

Date(s): 4/11/07		Project Name: FORMER HERTZ GOLETA	
Start Time: ---	Finish Time: ---	Project Number: 52.75015.0011	
Logged By: D. BALTAZAR	Drilling Company: KTE	Page 1 of 1	
Elevation: (ft. amsl)	Vapor Detector: MINIRATE 2000	Drilling Method: Direct Push	Sampling Method: GRAB
Filter Pack: ____ lb Bags	Bentonite Seal: ____ Bags	Sanitary Seal: ____ Bags	
Casing Type:	Diameter:	Boring Diameter: 2"	Water Initial:
Screen Type: ¾" PVC	Slot Size: 0.020"	Diameter: ¾"	Total Depth: 10'	Water Final:

Depth (feet)	LITHOLOGIC DESCRIPTION	Sample Depth /Blows	Sample Type	Sample Designation	USCS Soil Type	Sample Type	Sample Vapor (ppm)	Time	Boring/Well Completion
0	Gravel								
5	Silty Sand (SM), fine, brown, moist to very mist, medium, dense, no odor			HP5-7'	SM	B	1.1	1430	
10	TD = 10' Groundwater Encountered at ≈ 8.5'			HP-5 Water Sample				1445	
15									
20									
25									
30									

LEGEND

Sample Type
- Sleeve
- Grab
- Discard
- No Recovery

Screen Type
- A-Ambient
- B-Bag
- C-Cuttings
- H-Head Space

- Concrete
- Bentonite Seal
- Filler Pack
- Contact-Dashed where inferred
- Perforations
- Well Casing
- Locking Cap
- Water Table
- Traffic Rated Well Cover

Lithologic Symbols
- Well Graded Sand (SW
- Poorly Graded Sand (SP)
- Silty Sand (SM)
- Clayey Sand (SC)
- Sandy Gravels (GW/GP)
- Silty/Clayey Gravel (GM/GC)
- Silt (ML)
- Clay (CL)

Drawn By:	Date:	Approved By:	Date:	RG Number:	Figure No.:

LO CATION MAP
(Not to Scale)



Environmental, Geotechnical and Materials Professionals

BORINGWELL LOG I.D.: HP-6

Date(s): 4/11/07		Project Name: FORMER HERTZ GOLETA	
Start Time: ---	Finish Time: ---	Project Number: 52.75015.0011	
Logged By: D. BALTAZAR	Drilling Company: KTE	Page 1 of 1	
Elevation: (ft. amsl)	Vapor Detector: MINIRATE 2000	Drilling Method: Direct Push	Sampling Method: GRAB
Filter Pack: ____ lb Bags	Bentonite Seal: ____ Bags		Sanitary Seal: ____ Bags
Casing Type:	Diameter:	Boring Diameter: 2"	Water Initial:
Screen Type: ¾" PVC	Slot Size: 0.020"	Diameter: ¾"	Total Depth: 10'
			Water Final:

Depth (feet)	LITHOLOGIC DESCRIPTION	Sample Depth /Blows	Sample Type	Sample Designation	USCS Soil Type	Sample Type	Sample Vapor (ppm)	Time	Boring/Well Completion
0	Gravel								
5	Silty Sand (SM), fine, yellowish brown, moist, loose, no odor			HP6-7'	SM	B	0.7	1400	
10	TD = 10' Groundwater Encountered at ≈ 8'			HP-6 Water Sample				1345	
15									
20									
25									
30									

LEGEND

Sample Type: Sleeve; Grab; Discard; No Recovery

Screen Type: A-Ambient; B-Bag; C-Cuttings; H-Head Space

Concrete; Bentonite Seal; Filler Pack; Contact-Dashed where Inferred; Perforations; Well Casing; Locking Cap

Water Table; Traffic Rated Well Cover

Lithologic Symbols: Well Graded Sand (SW); Poorly Graded Sand (SP); Silty Sand (SM); Clayey Sand (SC); Sandy Gravels (GW/GP); Silty/Clayey Gravel (GM/GC); Silt (ML); Clay (CL)

Drawn By:	Date:	Approved By:	Date:	RG Number:	Figure No.:

LOCATION MAP
(Not to Scale)



ATC ASSOCIATES INC.
Environmental, Geotechnical and Materials Professionals

BORINGWELL LOG I.D.: HP-7

Date(s): 4/11/07		Project Name: FORMER HERTZ GOLETA	
Start Time: ---	Finish Time: ---	Project Number: 52.75015.0011	
Logged By: D. BALTAZAR	Drilling Company: KTE	Page 1 of 1	
Elevation: (ft. amsl)	Vapor Detector: MINIRATE 2000	Drilling Method: Direct Push	Sampling Method: GRAB
Filter Pack: ____ lb Bags	Bentonite Seal: ____ Bags	Sanitary Seal: ____ Bags	
Casing Type:	Diameter:	Boring Diameter: 2"	Water Initial: (8:00)
Screen Type: ¾" PVC	Slot Size: 0.020"	Diameter: ¾"	Total Depth: 10'	Water Final:

Depth (feet)	LITHOLOGIC DESCRIPTION	Sample Depth /Blows	Sample Type	Sample Designation	USCS Soil Type	Sample Type	Sample Vapor (ppm)	Time	Boring/Well Completion
0	Gravel								
5	Silty Sand (SM), fine to medium, moist, olive brown, medium dense, no odor			HP7-7'	SM	B	0.8	1310	
10	TD = 10' Groundwater Encountered at ≈ 8'			HP-7 Water Sample				1245	
15									
20									
25									
30									

LEGEND

Sample Type
- Sleeve
- Grab
- Discard
- No Recovery

Screen Type
- A-Ambient
- B-Bag
- C-Cuttings
- H-Head Space

- Concrete
- Bentonite Seal
- Filler Pack
- Contact-Dashed where inferred
- Perforations
- Well Casing
- Locking Cap

Water Table
Traffic Rated Well Cover

Lithologic Symbols
- Well Graded Sand (SW)
- Poorly Graded Sand (SP)
- Silty Sand (SM)
- Clayey Sand (SC)
- Sandy Gravels (GW/GP)
- Silty/Clayey Gravel (GM/GC)
- Silt (ML)
- Clay (CL)

Drawn By:	Date:	Approved By:	Date:	RG Number:	Figure No.:

LOCATION MAP
(Not to Scale)



ATC ASSOCIATES INC.
Environmental, Geotechnical and Materials Professionals

BORINGWELL LOG I.D.: HP-8

Date(s): 4/11/07		Project Name: FORMER HERTZ GOLETA	
Start Time: ---	Finish Time: ---	Project Number: 52.75015.0011	
Logged By: D. BALTAZAR	Drilling Company: KTE	Page 1 of 1	
Elevation: (ft. amsl)	Vapor Detector: MINIRATE 2000	Drilling Method: Direct Push	Sampling Method: GRAB
Filter Pack: ____ lb Bags	Bentonite Seal: ____ Bags		Sanitary Seal: ____ Bags
Casing Type:	Diameter:	Boring Diameter: 2"	Water Initial: (8:00)
Screen Type: ¾" PVC	Slot Size: 0.020"	Diameter: ¾"	Total Depth: 10' / Water Final:

Depth (feet)	LITHOLOGIC DESCRIPTION	Sample Depth /Blows	Sample Type	Sample Designation	USCS Soil Type	Sample Type	Sample Vapor (ppm)	Time	Boring/Well Completion ¾"
0	Gravel								
5	Silty Sand (SM), fine, grayish brown, moist, dense, no odor			HP8-7'	SM	B	0.6	1300	
10	TD = 10' Groundwater Encountered at ≈ 8'			HP-8 Water Sample				1220	0.020"
15									
20									
25									
30									

LEGEND

Sample Type: Sleeve; Grab; Discard; No Recovery

Screen Type: A-Ambient; B-Bag; C-Cuttings; H-Head Space

Concrete; Bentonite Seal; Filler Pack; Contact-Dashed where inferred; Perforations; Well Casing; Locking Cap

Water Table; Traffic Rated Well Cover

Lithologic Symbols: Well Graded Sand (SW); Poorly Graded Sand (SP); Silty Sand (SM); Clayey Sand (SC); Sandy Gravels (GW/GP); Silty/Clayey Gravel (GM/GC); Silt (ML); Clay (CL)

Drawn By:	Date:	Approved By:	Date:	RG Number:	Figure No.:

VATC ASSOCIATES INC
50 East Foothill Boulevard
Arcadia, California 91006

BOREHOLE LOG

BORING LOG I.D.: **HP-9**

PROJECT INFORMATION

PROJECT:	**Former Hertz Facility**
SITE LOCATION:	**Goleta, California**
JOB NO.:	**43.75015.0004**
LOGGED BY:	**Chris Osburn**
PROJECT MANAGER:	
DATES DRILLED:	**January 18, 2005**

DRILLING INFORMATION

TOTAL DEPTH:	**7'**
DRILLING CO.:	**Oilfield Environmental & Compliance (OEC)**
METHOD OF DRILLING:	**Direct Push**
BORING DIAMETER:	**4"**
SAMPLING METHOD:	**Tube Sampler**
HAMMER WT./DROP	

▽ Water level during drilling ▼ Water level in completed well

DEPTH / SAMPLE	SAMPLE DESIGNATION	SAMPLE BLOW COUNT	SAMPLE PID (PPM)	LITHOLOGY	USCS	SOIL DESCRIPTION
0						
▽ 5	HP-9/5				SP	SAND (SP) medium grained, dark yellowish brown (10YR 4/6), medium dense, wet, no hydrocarbon odor.
	HP-9/7				CL	Silty CLAY (CL) medium plasticity, black (10YR 2/1), stiff, moist, no hydrocarbon odor.
						Total Depth = 7'
10						

NOTES:

VATC ASSOCIATES INC
50 East Foothill Boulevard
Arcadia, California 91006

BOREHOLE LOG

BORING LOG I.D.: **HP-10**

PROJECT INFORMATION

PROJECT:	**Former Hertz Facility**
SITE LOCATION:	**Goleta, California**
JOB NO.:	**43.75015.0004**
LOGGED BY:	**Chris Osburn**
PROJECT MANAGER:	
DATES DRILLED:	**January 18, 2005**

DRILLING INFORMATION

TOTAL DEPTH:	**7'**
DRILLING CO.:	**Oilfield Environmental & Compliance (OEC)**
METHOD OF DRILLING:	**Direct Push**
BORING DIAMETER:	**4"**
SAMPLING METHOD:	**Tube Sampler**
HAMMER WT./DROP	

▽ Water level during drilling ▼ Water level in completed well

DEPTH / SAMPLE	SAMPLE DESIGNATION	SAMPLE BLOW COUNT	SAMPLE PID (PPM)	LITHOLOGY	USCS	SOIL DESCRIPTION
0					SP	SAND (SP) very fine grained, dark brown (7.5YR 3/3), medium dense, moist, no hydrocarbon odor.
					ML	Clayey SILT (ML) slightly plastic, brown (10YR 3/3), stiff, moist, no hydrocarbon odor.
-5 ▽	HP-10/5				SP	SAND (SP) medium grained, dark yellowish brown (10YR 4/6), medium dense, wet, no hydrocarbon odor.
	HP-10/7				CL	Silty CLAY (CL) medium plasticity, black (10YR 2/1), stiff, moist, no hydrocarbon odor.
-10						Total Depth = 7'

NOTES:

VATC ASSOCIATES INC
50 East Foothill Boulevard
Arcadia, California 91006

BOREHOLE LOG

BORING LOG I.D.: **HP-11**

PROJECT INFORMATION

PROJECT:	**Former Hertz Facility**
SITE LOCATION:	**Goleta, California**
JOB NO.:	**43.75015.0004**
LOGGED BY:	**Chris Osburn**
PROJECT MANAGER:	
DATES DRILLED:	**January 18, 2005**

DRILLING INFORMATION

TOTAL DEPTH:	**10'**
DRILLING CO.:	**Oilfield Environmental & Compliance (OEC)**
METHOD OF DRILLING:	**Direct Push**
BORING DIAMETER:	**4"**
SAMPLING METHOD:	**Tube Sampler**
HAMMER WT./DROP	

▽ Water level during drilling ▼ Water level in completed well

DEPTH / SAMPLE	SAMPLE DESIGNATION	SAMPLE BLOW COUNT	SAMPLE PID (PPM)	LITHOLOGY	USCS	SOIL DESCRIPTION
0	HP-11/3				ML	Clayey SILT (ML) slightly plastic, dark brown (10YR 3/3), stiff, moist, no hydrocarbon odor.
-5 ▽	HP-11/5				SP	SAND (SP) medium grained, dark yellowish brown (10YR 4/6), medium dense, wet, no hydrocarbon odor.
					CL	Silty CLAY (CL) medium plasticity, black (10YR 2/1), stiff, moist, no hydrocarbon odor.
-10	HP-11/10					Total Depth = 10'

NOTES:

VATC ASSOCIATES INC
50 East Foothill Boulevard
Arcadia, California 91006

BOREHOLE LOG

BORING LOG I.D.: **HP-12**

PROJECT INFORMATION

PROJECT:	**Former Hertz Facility**
SITE LOCATION:	**Goleta, California**
JOB NO.:	**43.75015.0004**
LOGGED BY:	**Chris Osburn**
PROJECT MANAGER:	
DATES DRILLED:	**January 18, 2005**

DRILLING INFORMATION

TOTAL DEPTH:	**10'**
DRILLING CO.:	**Oilfield Environmental & Compliance (OEC)**
METHOD OF DRILLING:	**Direct Push**
BORING DIAMETER:	**4"**
SAMPLING METHOD:	**Tube Sampler**
HAMMER WT./DROP	

▽ Water level during drilling ▼ Water level in completed well

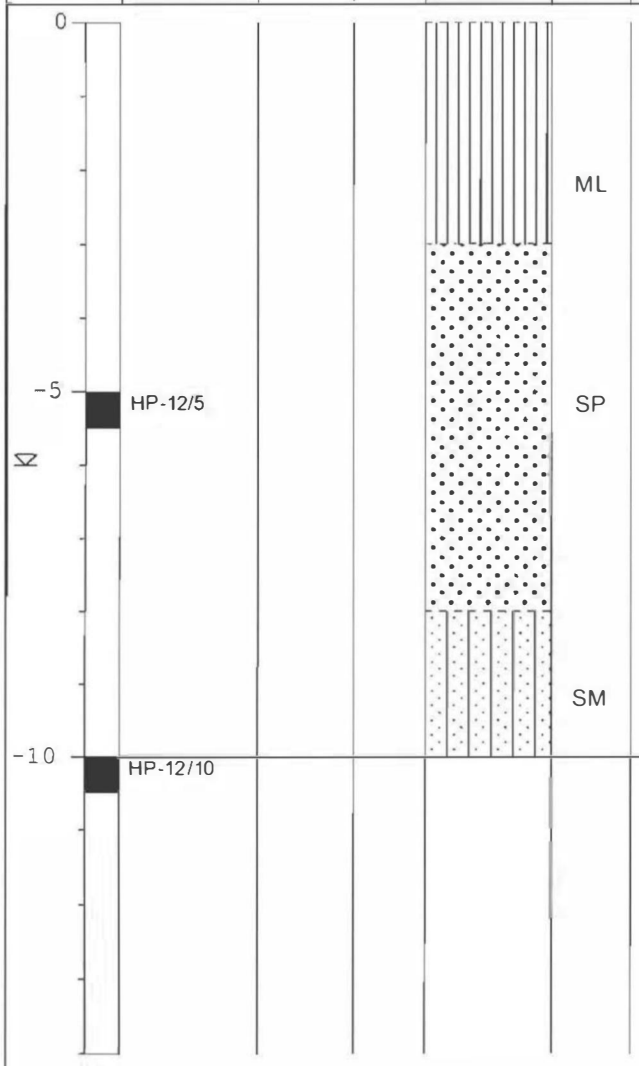

DEPTH / SAMPLE	SAMPLE DESIGNATION	SAMPLE BLOW COUNT	SAMPLE PID (PPM)	LITHOLOGY	USCS	SOIL DESCRIPTION
0					ML	Clayey SILT (ML) slightly plastic, dark brown (10YR 3/3), stiff, moist, no hydrocarbon odor
-5	HP-12/5				SP	SAND (SP) medium grained, dark yellowish brown (10YR 4/6), medium dense, wet, no hydrocarbon odor.
					SM	Silty SAND (SM) medium grained, very dark grayish brown (10YR 3/2), medium dense, wet, no hydrocarbon odor.
-10	HP-12/10					Total Depth = 10'

NOTES:

VATC ASSOCIATES INC
50 East Foothill Boulevard
Arcadia, California 91006

BOREHOLE LOG

BORING LOG I.D.: **HP-14**

PROJECT INFORMATION

PROJECT:	**Former Hertz Facility**
SITE LOCATION:	**Goleta, California**
JOB NO.:	**43.75015.0004**
LOGGED BY:	**Chris Osburn**
PROJECT MANAGER:	
DATES DRILLED:	**January 18, 2005**

DRILLING INFORMATION

TOTAL DEPTH:	**7'**
DRILLING CO.:	**Oilfield Environmental & Compliance (OEC)**
METHOD OF DRILLING:	**Direct Push**
BORING DIAMETER:	**4"**
SAMPLING METHOD:	**Tube Sampler**
HAMMER WT./DROP	

▽ Water level during drilling ▼ Water level in completed well

DEPTH / SAMPLE	SAMPLE DESIGNATION	SAMPLE BLOW COUNT	SAMPLE PID (PPM)	LITHOLOGY	USCS	SOIL DESCRIPTION
0						
-5	HP-14/5				SP	SAND (SP) medium grained, dark yellowish brown (10YR 4/6), medium dense, moist to wet, no hydrocarbon odor.
	HP-14/7				CL	Silty CLAY (CL) medium plasticity, black (10YR 2/1), stiff, moist, no hydrocarbon odor.
						Total Depth = 7'

NOTES:

LOCATION MAP
(Not to Scale)



ATC ASSOCIATES INC.
Environmental, Geotechnical and Materials Professionals

BORINGWELL LOG I.D.: HP-14A

Date(s): 4/11/07		Project Name: FORMER HERTZ GOLETA	
Start Time: ---	Finish Time: ---	Project Number: 52.75015.0011	
Logged By: D. BALTAZAR	Drilling Company: KTE	Page 1 of 1	
Elevation: (ft. amsl)	Vapor Detector: MINIRATE 2000	Drilling Method: Direct Push	Sampling Method: GRAB
Filter Pack: ____ lb Bags	Bentonite Seal: ____ Bags	Sanitary Seal: ____ Bags	
Casing Type:	Diameter:	Boring Diameter: 2"	Water Initial:
Screen Type: ¾" PVC	Slot Size: 0.020"	Diameter: ¾"	Total Depth: 9'

Depth (feet)	LITHOLOGIC DESCRIPTION	Sample Depth /Blows	Sample Type	Sample Designation	USCS Soil Type	Sample Type	Sample Vapor (ppm)	Time	Boring/Well Completion ¾"
0	Gravel								
5	Silty Sand (SM), fine, grayish brown, moist, dense, no odor			HP14-5'	SM	B	0	0935	
	TD = 9' Groundwater Encountered at ≈ 8'			HP-14A Water Sample				1000	
10									
15									
20									
25									
30									

LEGEND

Sample Type: Sleeve; Grab; Discard; No Recovery

Screen Type: A-Ambient; B-Bag; C-Cuttings; H-Head Space

Concrete; Bentonite Seal; Filler Pack; Contact-Dashed where inferred; Perforations; Well Casing; Locking Cap

Water Table; Traffic Rated Well Cover

Lithologic Symbols: Well Graded Sand (SW); Poorly Graded Sand (SP); Silty Sand (SM); Clayey Sand (SC); Sandy Gravels (GW/GP); Silty/Clayey Gravel (GM/GC); Silt (ML); Clay (CL)

Drawn By:	Date:	Approved By:	Date:	RG Number:	Figure No.:

LOCATION MAP
(Not to Scale)



ATC ASSOCIATES INC.
Environmental, Geotechnical and Materials Professionals

BORINGWELL LOG I.D.: HP-15

Date(s): 4/11/07		Project Name: FORMER HERTZ GOLETA	
Start Time: ---	Finish Time: ---	Project Number: 52.75015.0011	
Logged By: D. BALTAZAR	Drilling Company: KTE	Page 1 of 1	
Elevation: (ft. amsl)	Vapor Detector: MINIRATE 2000	Drilling Method: Direct Push	Sampling Method: GRAB
Filter Pack: ____ lb Bags	Bentonite Seal: _____ Bags	Sanitary Seal: _____ Bags	
Casing Type:	Diameter:	Boring Diameter: 2"	Water Initial:
Screen Type: ¾" PVC	Slot Size: 0.020"	Diameter: ¾"	Total Depth: 9'

Depth (feet)	LITHOLOGIC DESCRIPTION	Sample Depth /Blows	Sample Type	Sample Designation	USCS Soil Type	Sample Type	Sample Vapor (ppm)	Time	Boring/Well Completion ¾"
0	Gravel								
5	Silty Sand (SM), fine to medium, brown, moist, dense, no odor			HP15-7'	SM	B	0.8	1500	
								1645	
10	TD = 9' Groundwater Encountered at ≈ 8'			HP-15 Water Sample					
15									
20									
25									
30									

LEGEND

Sample Type: Sleeve; Grab; Discard; No Recovery

Screen Type: A-Ambient; B-Bag; C-Cuttings; H-Head Space

Concrete; Bentonite Seal; Filler Pack; Contact-Dashed where inferred; Perforations; Well Casing; Locking Cap

Water Table; Traffic Rated Well Cover

Lithologic Symbols: Well Graded Sand (SW); Poorly Graded Sand (SP); Silty Sand (SM); Clayey Sand (SC); Sandy Gravels (GW/GP); Silty/Clayey Gravel (GM/GC); Silt (ML); Clay (CL)

Drawn By:	Date:	Approved By:	Date:	RG Number:	Figure No.:

LOCATION MAP
(Not to Scale)



Environmental, Geotechnical and Materials Professionals

BORINGWELL LOG I.D.: MW-6

Date(s): 11/11/10	Project Name: HERTZ - GOLETA		
Start Time: 0830	Finish Time: 0930	Project Number: 52.75015.0011	
Logged By: M. BERISFORD	Drilling Company: Cascade	Page 1 of 1	
Elevation: (ft. amsl)	Vapor Detector: MiniRae 2000	Drilling Method: HSA - LAR	Sampling Method: Split-spoon
Filter Pack: 10 - 50 lb Bags	Bentonite Seal: 2 Bags		Sanitary Seal: 2 Bags
Casing Type: PVC - Schedule 40 - Blank	Diameter: 2"	Boring Diameter: 8"	Water Initial: 6.5'
Screen Type: PVC - Schedule 40	Slot Size: 0.020"	Diameter: 2"	Total Depth: 17.0'	Water Final: 6.5'

Depth (feet)	LITHOLOGIC DESCRIPTION	Sample Depth /Blows	Sample Type	Sample Designation	USCS Soil Type	Sample Type	Sample Vapor (ppm)	Time	Boring/Well Completion
0	Gravel,gray Sand, brown, slightly moist, roots-organics, with silt, gravels up to ¾", no Fe staining, no odor.				SM		0.0		
5	Sand, medium gray, very moist to wet, fine to medium sands, mica flecks, no Fe staining, no odor.	VT	☒	MW-6-6'	SW		3.4	0840	
10	Sand, medium dark-gray, wet, fine to medium sands, mica flecks, no Fe staining, no odor.				SW		0.9		
15	Sand, dark gray, wet, fine to medium sands, mica flecks, no Fe staining, no odor.				SW		0.9		
20	TD = 17' - Groundwater: 6.5' VT = Vac-truck sampled by hand auger								
25									
30									

LEGEND

Sample Type: Sleeve; Grab; Discard; No Recovery

Screen Type: A-Ambient; B-Bag; C-Cuttings; H-Head Space

Concrete; Bentonite Seal; Filler Pack; Contact-Dashed where Inferred; Perforations; Well Casing; Locking Cap

Water Table; Traffic Rated Well Cover

Lithologic Symbols: Well Graded Sand (SW); Poorly Graded Sand (SP); Silty Sand (SM); Clayey Sand (SC); Sandy Gravels (GW/GP); Silty/Clayey Gravel (GM/GC); Silt (ML); Clay (CL)

Drawn By:	Date:	Approved By:	Date:	RG Number:	Figure No.:

LOCATION MAP
(Not to Scale)



ATC ASSOCIATES INC
Environmental, Geotechnical and Materials Professionals

BORINGWELL LOG I.D.: MW-7

Date(s): 11/11/10	Project Name: HERTZ - GOLETA		
Start Time: 0940	Finish Time: 1100	Project Number: 52.75015.0011	
Logged By: M. BERISFORD	Drilling Company: Cascade	Page 1 of 1	
Elevation: (ft. amsl)	Vapor Detector: MiniRae 2000	Drilling Method: HSA - LAR	Sampling Method: Split-spoon
Filter Pack: 10 - 50 lb Bags	Bentonite Seal: 2 Bags		Sanitary Seal: 2 Bags
Casing Type: PVC - Schedule 40 - Blank	Diameter: 2"	Boring Diameter: 8"	Water Initial: 6.5'
Screen Type: PVC - Schedule 40	Slot Size: 0.020" Diameter: 2"	Total Depth: 17.0'	Water Final: 6.5'

Depth (feet)	LITHOLOGIC DESCRIPTION	Sample Depth /Blows	Sample Type	Sample Designation	USCS Soil Type	Sample Type	Sample Vapor (ppm)	Time	Boring/Well Completion
0	Asphalt and base Sand, brown-light brown, slight moisture, no Fe staining, no odor.				SM		0.0		
5	Sand, gray-brown, very moist, mica flecks, no fe-staining, no odor		VT	MW-7-6'	SW		3.7	0945	
10	Same as above, medium gray, wet				SW		0.0		
15	Same as above, dark gray, wet				SW		0.0		
20	TD = 17' - Groundwater: 6.5' VT = Vac-truck sampled by hand auger								
25									
30									

LEGEND

Sample Type: Sleeve; Grab; Discard; No Recovery

Screen Type: A-Ambient; B-Bag; C-Cuttings; H-Head Space

Concrete; Bentonite Seal; Filler Pack; Contact-Dashed where Inferred; Perforations; Well Casing; Locking Cap

Water Table; Traffic Rated Well Cover

Lithologic Symbols: Well Graded Sand (SW); Poorly Graded Sand (SP); Silty Sand (SM); Clayey Sand (SC); Sandy Gravels (GW/GP); Silty/Clayey Gravel (GM/GC); Silt (ML); Clay (CL)

Drawn By:	Date:	Approved By:	Date:	RG Number:	Figure No.:

LOCATION MAP
(Not to Scale)

VATC ASSOCIATES INC.
Environmental, Geotechnical and Materials Professionals

BORINGWELL LOG I.D.: MW-8

Date(s): 11/11/10	Project Name: HERTZ - GOLETA		
Start Time: 1110	Finish Time: 1350	Project Number: 52.75015.0011	
Logged By: M. BERISFORD	Drilling Company: Cascade	Page 1 of 1	
Elevation: (ft. amsl)	Vapor Detector: MiniRae 2000	Drilling Method: HSA - LAR	Sampling Method: Split-spoon
Filter Pack: 10 - 50 lb Bags	Bentonite Seal: 2 Bags	Sanitary Seal: 2 Bags	
Casing Type: PVC - Schedule 40 - Blank	Diameter: 2"	Boring Diameter: 8"	Water Initial: 6.5'
Screen Type: PVC - Schedule 40	Slot Size: 0.020"	Diameter: 2"	Total Depth: 17.0'
			Water Final: 6.5'

Depth (feet)	LITHOLOGIC DESCRIPTION	Sample Depth /Blows	Sample Type	Sample Designation	USCS Soil Type	Sample Type	Sample Vapor (ppm)	Time	Boring/Well Completion
0	Asphalt and base Sand, light brown-brown, slightly moist, organics, little silt, some gravels up to ¾"				SM		0.0		
5	Sand, gray-brown, very moist, mica flecks, no Fe-staining, no odor		VT	MW-8-6'	SW		0.8	1120	
10	Same as above, medium gray, wet				SW		0.0		
15	Same as above, dark gray				SW		0.0		
20	TD = 17' - Groundwater: 6.5' VT = Vac-truck sampled by hand auger								
25									
30									

LEGEND

Sample Type	Screen Type
Sleeve	A-Ambient
Grab	B-Bag
Discard	C-Cuttings
No Recovery	H-Head Space

- Concrete
- Bentonite Seal
- Filler Pack
- Contact-Dashed where inferred
- Perforations
- Well Casing
- Locking Cap
- Water Table
- Traffic Rated Well Cover

Lithologic Symbols

- Well Graded Sand (SW)
- Poorly Graded Sand (SP)
- Silty Sand (SM)
- Clayey Sand (SC)
- Sandy Gravels (GW/GP)
- Silty/Clayey Gravel (GM/GC)
- Silt (ML)
- Clay (CL)

Drawn By:	Date:	Approved By:	Date:	RG Number:	Figure No.:

LO CATION MAP
(Not to Scale)



VATC ASSOCIATES INC.
Environmental, Geotechnical and Materials Professionals

BORINGWELL LOG I.D.: MW-9

Date(s): 11/10/10	Project Name: HERTZ - GOLETA		
Start Time: 1410	Finish Time: 1530	Project Number: 52.75015.0011	
Logged By: M. BERISFORD	Drilling Company: Cascade	Page 1 of 1	
Elevation: (ft. amsl)	Vapor Detector: MiniRae 2000	Drilling Method: HSA - LAR	Sampling Method: Split-spoon
Filter Pack: 10 - 50 lb Bags	Bentonite Seal: 2 Bags	Sanitary Seal: 2 Bags	
Casing Type: PVC - Schedule 40 - Blank	Diameter: 2"	Boring Diameter: 8"	Water Initial: 8.0'
Screen Type: PVC - Schedule 40	Slot Size: 0.020"	Diameter: 2"	Total Depth: 17.0'	Water Final: 8.0'

Depth (feet)	LITHOLOGIC DESCRIPTION	Sample Depth /Blows	Sample Type	Sample Designation	USCS Soil Type	Sample Type	Sample Vapor (ppm)	Time	Boring/Well Completion
0	Sand, brown, slightly moist to moist, organics, roots, some silt, no Fe-staining, no odor				SM		0.9		
5	Sand, dark gray brown, moist to very moist, roots, mica flecks, no Fe-staining visible, no odor, fine to medium sands				SM				
	Same as above, wet.		VT	MW-9-7'	SM		1.1	1136	
10	Sand, medium-gray, wet, mica flecks, no Fe-staining, no odor, fine to medium sands				SW		2.7		
15	Sand, medium dark gray, wet, mica flecks, no Fe-staining, no odor, fine to medium sands				SW		0.6		
	TD = 17' - Groundwater: 8.0' VT = Vac-truck sampled by hand auger								
20									
25									
30									

LEGEND

Sample Type: Sleeve; Grab; Discard; No Recovery

Screen Type: A-Ambient; B-Bag; C-Cuttings; H-Head Space

Concrete; Bentonite Seal; Filler Pack; Contact-Dashed where Inferred; Perforations; Well Casing; Locking Cap

Water Table; Traffic Rated Well Cover

Lithologic Symbols: Well Graded Sand (SW); Poorly Graded Sand (SP); Silty Sand (SM); Clayey Sand (SC); Sandy Gravels (GW/GP); Silty/Clayey Gravel (GM/GC); Silt (ML); Clay (CL)

Drawn By:	Date:	Approved By:	Date:	RG Number:	Figure No.:

LO CATION MAP
(Not to Scale)



ATC ASSOCIATES INC.
Environmental, Geotechnical and Materials Professionals

BORINGWELL LOG I.D.: MW-10

Date(s): 11/10/10	Project Name: HERTZ - GOLETA		
Start Time: 1145	Finish Time: 1350	Project Number: 52.75015.0011	
Logged By: M. BERISFORD	Drilling Company: Cascade	Page 1 of 1	
Elevation: (ft. amsl)	Vapor Detector: MiniRae 2000	Drilling Method: HSA - LAR	Sampling Method: Split-spoon
Filter Pack: 10 - 50 lb Bags	Bentonite Seal: 2 Bags	Sanitary Seal: 2 Bags	
Casing Type: PVC - Schedule 40 - Blank	Diameter: 2"	Boring Diameter: 8"	Water Initial: 8.0'
Screen Type: PVC - Schedule 40	Slot Size: 0.020"	Diameter: 2"	Total Depth: 17.0'
			Water Final: 7.5'

Depth (feet)	LITHOLOGIC DESCRIPTION	Sample Depth /Blows	Sample Type	Sample Designation	USCS Soil Type	Sample Type	Sample Vapor (ppm)	Time	Boring/Well Completion
0	Sand, light brown to brown, slightly moist to moist, organics, large rocks (road) - up to cobble size, fine to medium sands, no Fe-staining, no odor				SM		0.1		
5									
	Sand, brown, very moist, mica flecks, no Fe-staining, no odor, fine to medium sands		VT	MW-10-8'	SW		0.9	1103	
10	Same as above, medium gray				SW		0.3		
15	Same as above, dark gray				SW		0.1		
	TD = 17' - Groundwater: 7.5'								
	VT = Vac-truck sampled by hand auger								
20									
25									
30									

LEGEND

Sample Type: Sleeve; Grab; Discard; No Recovery

Screen Type: A-Ambient; B-Bag; C-Cuttings; H-Head Space

Concrete; Bentonite Seal; Filler Pack; Contact-Dashed where Inferred; Perforations; Well Casing; Locking Cap

Water Table; Traffic Rated Well Cover

Lithologic Symbols: Well Graded Sand (SW); Poorly Graded Sand (SP); Silty Sand (SM); Clayey Sand (SC); Sandy Gravels (GW/GP); Silty/Clayey Gravel (GM/GC); Silt (ML); Clay (CL)

Drawn By:	Date:	Approved By:	Date:	RG Number:	Figure No.:

LOCATION MAP
(Not to Scale)



ATC ASSOCIATES INC.
Environmental, Geotechnical and Materials Professionals

BORINGWELL LOG I.D.: MW-11

Date(s): 11/10/10	Project Name: HERTZ - GOLETA		
Start Time: 0950	Finish Time: 1130	Project Number: 52.75015.0011	
Logged By: M. BERISFORD	Drilling Company: Cascade	Page 1 of 1	
Elevation: (ft. amsl)	Vapor Detector: MiniRae 2000	Drilling Method: HSA - LAR	Sampling Method: Split-spoon
Filter Pack: 10 - 50 lb Bags	Bentonite Seal: 2 Bags	Sanitary Seal: 2 Bags	
Casing Type: PVC - Schedule 40 - Blank	Diameter: 2"	Boring Diameter: 8"	Water Initial: 10.0'
Screen Type: PVC - Schedule 40	Slot Size: 0.020"	Diameter: 2"	Total Depth: 18.0'	Water Final: 9.0'

Depth (feet)	LITHOLOGIC DESCRIPTION	Sample Depth /Blows	Sample Type	Sample Designation	USCS Soil Type	Sample Type	Sample Vapor (ppm)	Time	Boring/Well Completion
0	Sand, light brown to brown, slightly moist, organics, cobble size rocks in road, fine to medium sands, no Fe-staining, no odor.				SW		1.0		
5	Sand, brown, slightly moist to moist, mica flecks, fine to medium sands, no Fe staining, no odor.				SW		3.2		
10	Sand, medium gray, wet, mica flecks, fine to medium sands, no Fe-staining, no odor.	10, 19, 16	☒	MW-11-10'	SW		6.7	1140	
15	Sand, medium gray, wet, mica flecks, medium sands, no Fe-staining, no odor	10, 13, 16	☒	MW-11-15'	SW		3.4	1147	
20	TD = 18' - Groundwater: 9.0'								
25									
30									

LEGEND

Sample Type: Sleeve; Grab; Discard; No Recovery

Screen Type: A-Ambient; B-Bag; C-Cuttings; H-Head Space

Concrete; Bentonite Seal; Filler Pack; Contact-Dashed where Inferred; Perforations; Well Casing; Locking Cap

Water Table; Traffic Rated Well Cover

Lithologic Symbols: Well Graded Sand (SW); Poorly Graded Sand (SP); Silty Sand (SM); Clayey Sand (SC); Sandy Gravels (GW/GP); Silty/Clayey Gravel (GM/GC); Silt (ML); Clay (CL)

Drawn By:	Date:	Approved By:	Date:	RG Number:	Figure No.:

LOCATION MAP
(Not to Scale)



ATC ASSOCIATES INC.
Environmental, Geotechnical and Materials Professionals

BORINGWELL LOG I.D.: MW-12

Date(s): 11/10/10	Project Name: HERTZ - GOLETA		
Start Time: 1539	Finish Time: 1759	Project Number: 52.75015.0011	
Logged By: M. BERISFORD	Drilling Company: Cascade	Page 1 of 1	
Elevation: (ft. amsl)	Vapor Detector: MiniRae 2000	Drilling Method: HSA - LAR	Sampling Method: Split-spoon
Filter Pack: 10 - 50 lb Bags	Bentonite Seal: 2 Bags	Sanitary Seal: 2 Bags	
Casing Type: PVC - Schedule 40 - Blank	Diameter: 2"	Boring Diameter: 8"	Water Initial: 9.0'
Screen Type: PVC - Schedule 40	Slot Size: 0.020"	Diameter: 2"	Total Depth: 18.0'	Water Final: 9.0'

Depth (feet)	LITHOLOGIC DESCRIPTION	Sample Depth /Blows	Sample Type	Sample Designation	USCS Soil Type	Sample Type	Sample Vapor (ppm)	Time	Boring/Well Completion
0	Sand, light brown to brown, slightly moist to moist, no Fe-staining, no odor, organics - roots, little silt.				SM		1.0		
5	Same as above, no organics, no roots, no silt.				SW		1.1		
	Same as above.		VT	MW-12-7'	SW		1.2	1209	
10	Same as above.				SW		1.3		
15	Same as above.				SW		0.6		
	TD = 18' - Groundwater: 9.0'								
20	VT = Vac-truck sampled by hand auger								
25									
30									

LEGEND

Sample Type: Sleeve; Grab; Discard; No Recovery

Screen Type: A-Ambient; B-Bag; C-Cuttings; H-Head Space

Concrete; Bentonite Seal; Filter Pack; Contact-Dashed where Inferred; Perforations; Well Casing; Locking Cap

Water Table; Traffic Rated Well Cover

Lithologic Symbols: Well Graded Sand (SW); Poorly Graded Sand (SP); Silty Sand (SM); Clayey Sand (SC); Sandy Gravels (GW/GP); Silty/Clayey Gravel (GM/GC); Silt (ML); Clay (CL)

Drawn By:	Date:	Approved By:	Date:	RG Number:	Figure No.:

MW-6, MW-7, MW-8

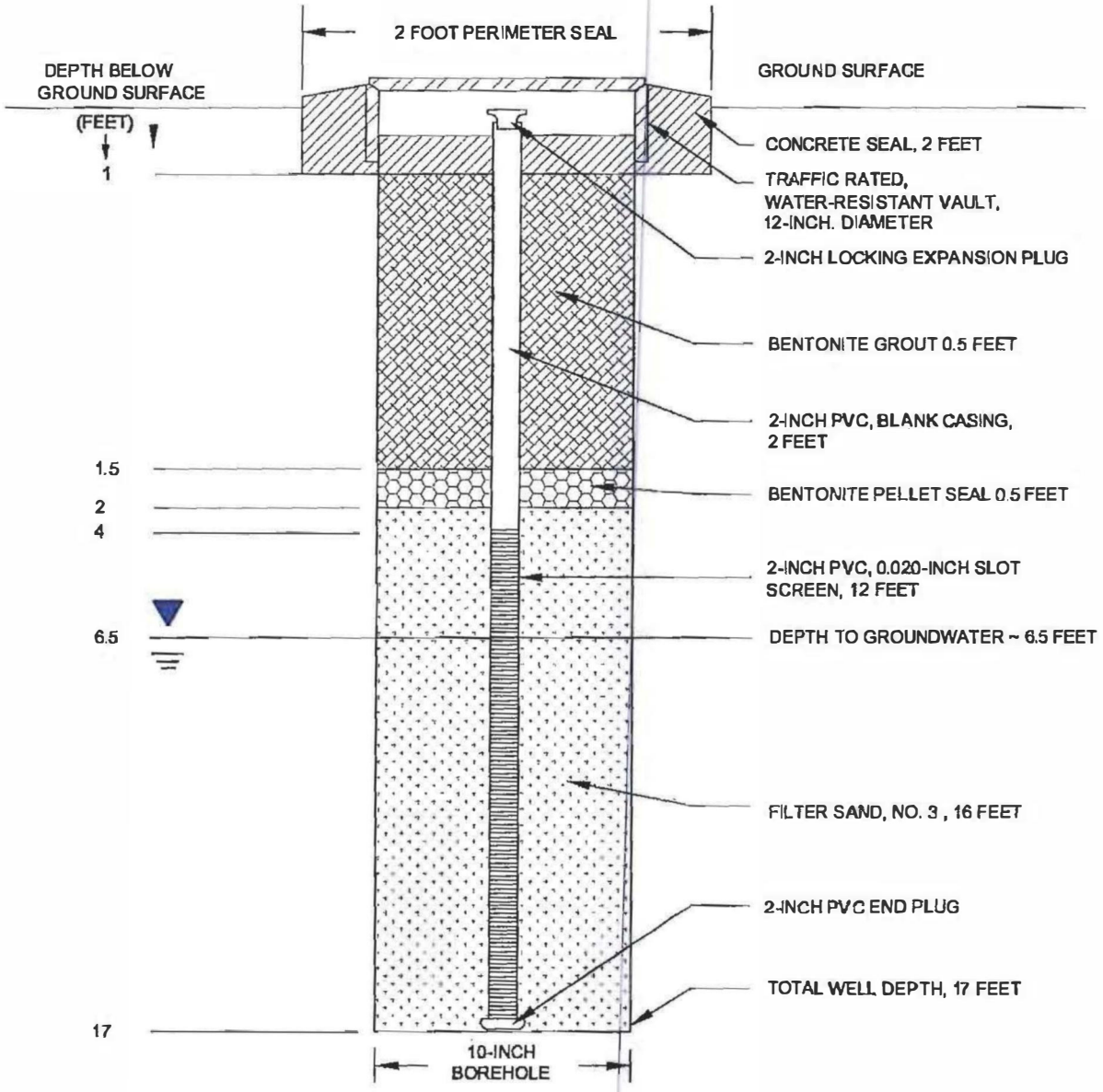

Groundwater Monitoring Well Construction
HERTZ GOLETA
5919 CORTA STREET
GOLETA, CALIFORNIA 93117

PROJECT NUMBER: 52.75015.0011	DATE: 01/27/2011	FIGURE
REVIEW BY: MB	DRAWN BY: DW	TASK: 12	1

ATC ASSOCIATES INC
25 Cupania Circle
Monterey Park, CA 91755
Ph: (323) 517-9780 *** Fax: (323) 517-9781

MW-9

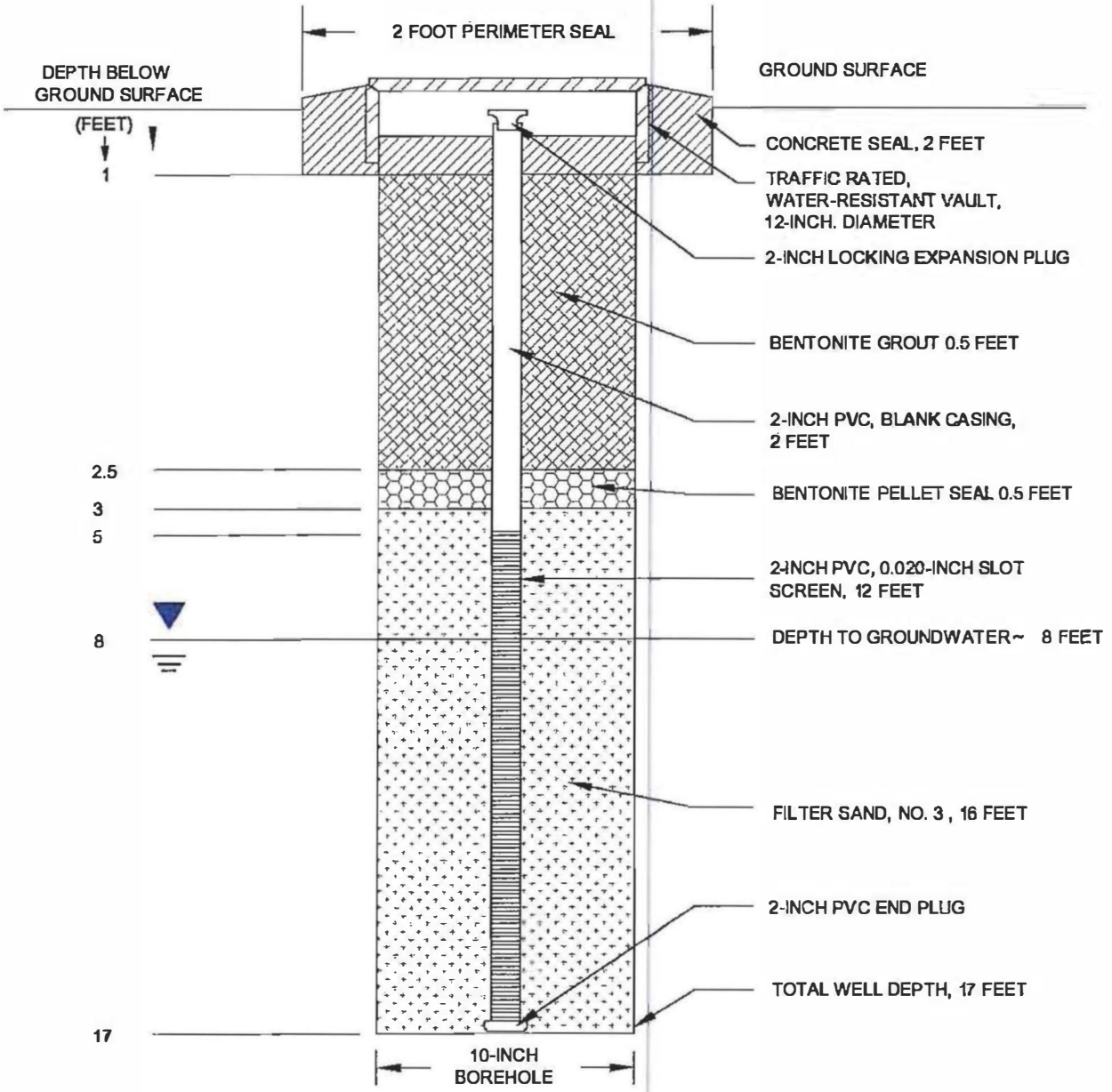

Groundwater Monitoring Well Construction
HERTZ GOLETA
5919 CORTA STREET
GOLETA, CALIFORNIA 93117

PROJECT NUMBER: 52.75015.0011	DATE: 01/27/2011		FIGURE
REVIEW BY: MB	DRAWN BY: DW	TASK: 12	2

ATC ASSOCIATES INC.
25 Cupania Circle
Monterey Park, CA 91755
Ph: (323) 517-9780 *** Fax: (323) 517-9781

MW-11, MW-12

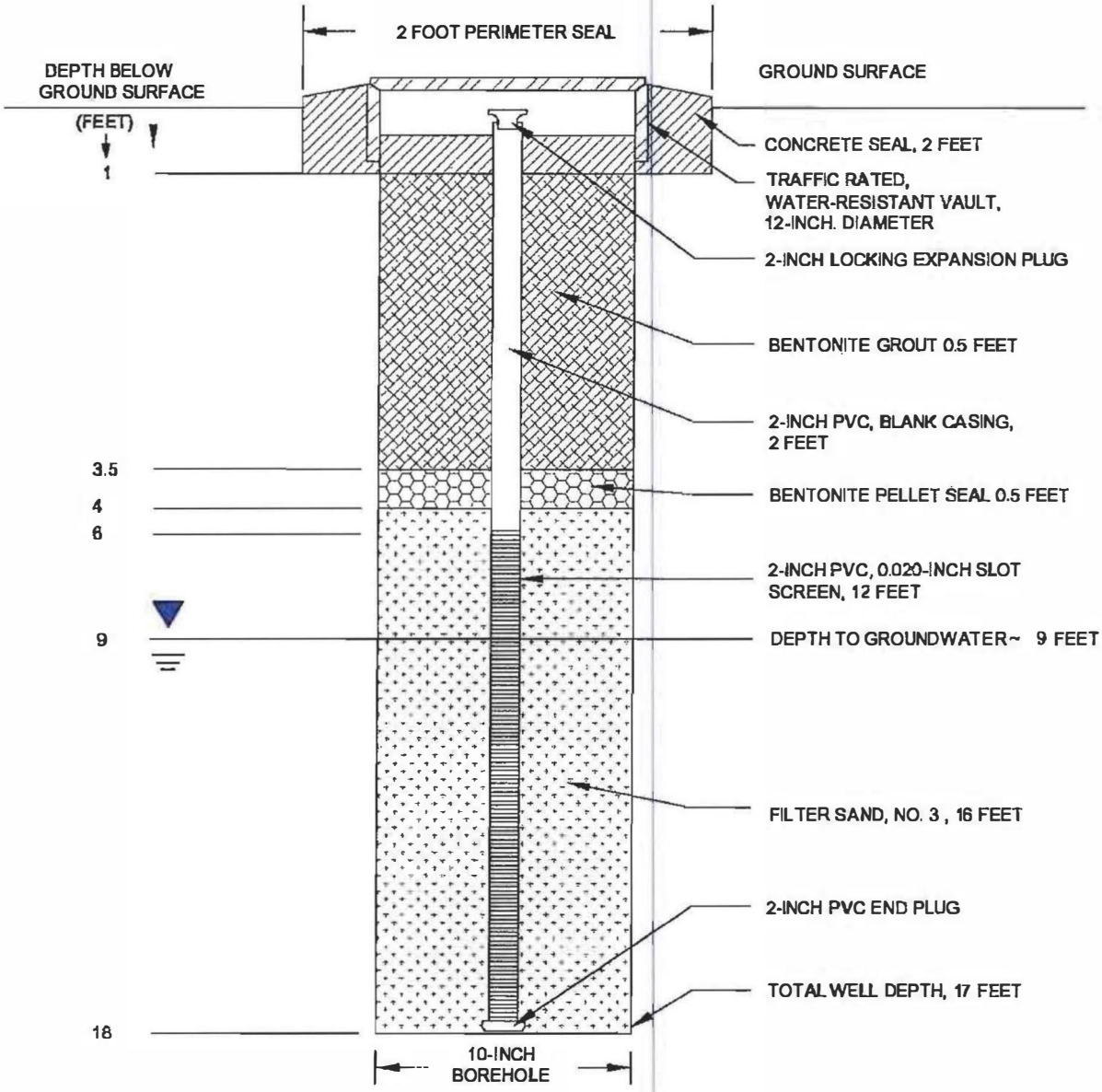

Groundwater Monitoring Well Construction
HERTZ GOLETA
5919 CORTA STREET
GOLETA, CALIFORNIA 93117

PROJECT NUMBER: 52.75015.0011	DATE: 01/27/2011		FIGURE
REVIEW BY: MB	DRAWN BY: DW	TASK: 12	4

VATC ASSOCIATES INC
25 Cupania Circle
Monterey Park, CA 91755
Ph: (323) 517-9780 *** Fax: (323) 517-9781

Case Closure Summary

Appendix G

SITE SURVEY DATA

&

UST DESTRUCTION DATA
(1997)

MNS ENGINEERS INC

TRANSMITTAL

RECEIVED
MAR 1 9 2003
By

*Hand/**Postal**/Will Call/FedEx/California Overnight Delivery*

DATE: March 17, 2003 PROJECT NO.: 12310

TO:

Lynn Edlund
ATC & Associates
50 E. Foothill Blvd
Arcadia, CA 91006

FROM: Daniel Berg

SUBJECT: Hertz-Goleta Monitoring Wells

WE ARE TRANSMITTING:

Hardcopys of well data:
GeotrackerXYZ file
Coordinate List
Sketch of well locations
For your use.

If you have any questions contact me at 805/692-6921 x 24 (D. Berg) or by email at dberg@mnsengineers.com

MNS ENGINEERS, INC.

By: Daniel Berg

Monitoring Well Coordinates Ft.
(XY=SPC83 Zone5 & Z=NAVD88)

MW	North	East	Elev.	Desc.
1001	1982329.0645	6009959.3478	9.5219	MW1 PVC-N
1002	1982356.4494	6009953.9138	9.5899	MW2 PVC-N
1003	1982356.2392	6010021.5002	9.7972	MW3 PVC-N
1004	1982313.4793	6010011.9729	10.2450	MW4 PVC-N
1005	1982290.2454	6009930.1666	8.8662	MW5 PVC-N

POINT NUMBER	N-LATITUDE			W-LONGITUDE			POINT NUMBER	DECIMAL DEGREES N-LATITUDE	DECIMAL DEGREES W-LONGITUDE	ELEV	DESCRIPTIONS
1001	34	25 '	32.5733 "	119	49 '	46.6023 "	1001	34.42571482	119.8296118	9.5219	MW1-N'lyRimPVC Casing
1002	34	25 '	32.8432 "	119	49 '	46.6731 "	1002	34.42578978	119.8296314	9.5899	MW2-N'lyRimPVC Casing
1003	34	25 '	32.8533 "	119	49 '	45.8664 "	1003	34.42579259	119.8294073	9.7972	MW3-N'lyRimPVC Casing
1004	34	25 '	32.4287 "	119	49 '	45.9708 "	1004	34.42567463	119.8294363	10.2450	MW4-N'lyRimPVC Casing
1005	34	25 '	32.1841 "	119	49 '	46.9422 "	1005	34.42560671	119.8297062	8.8662	MW5-N'lyRimPVC Casing

POINT NUMBER	GLOBAL_ ID	FIELD_PT _NAME	FIELD_PT _CLASS	XY URVEY DATE	DECIMAL DEGREES N-LATITUDE	DECIMAL DEGREES W-LONGITUDE	XY METHOD	XY DATUM	XY ACC_VAL	XY SURVEY_ORG	GPS QUIP_TYPE	XY SURVEY_DESC
1001		1001	MW	2/12/2003	34.42571482	119.8296118	CGPS	NAD83	3.937	MNS ENGINEERS	T57	SPC83, ZONE5
1002		1002	MW	2/13/2003	34.42578978	119.8296314	CGPS	NAD83	3.937	MNS ENGINEERS	T57	SPC83, ZONE5
1003		1003	MW	2/14/2003	34.42579259	119.8294073	CGPS	NAD83	3.937	MNS ENGINEERS	T57	SPC83, ZONE5
1004		1004	MW	2/15/2003	34.42567463	119.8294363	CGPS	NAD83	3.937	MNS ENGINEERS	T57	SPC83, ZONE5
1005		1005	MW	2/16/2003	34.42560671	119.8297062	CGPS	NAD83	3.937	MNS ENGINEERS	T57	SPC83, ZONE5

POINT NUMBER	GLOBAL _ID	FIELD_PT _NAME	ELEV	ELEV METHOD	ELEV DATUM	ELEV ACC_VAL	ELEV SURVEY_ORG	RISER HT	ELEV DESC
1001		1001	9.5219	TRIG	88	0.02	MNS ENGINEERS		Station 'ASCN05' PER 170-RS-63
1002		1002	9.5899	TRIG	88	0.02	MNS ENGINEERS		Station 'ASCN05' PER 170-RS-64
1003		1003	9.7972	TRIG	88	0.02	MNS ENGINEERS		Station 'ASCN05' PER 170-RS-65
1004		1004	10.2450	TRIG	88	0.02	MNS ENGINEERS		Station 'ASCN05' PER 170-RS-66
1005		1005	8.8662	TRIG	88	0.02	MNS ENGINEERS		Station 'ASCN05' PER 170-RS-67



MNS

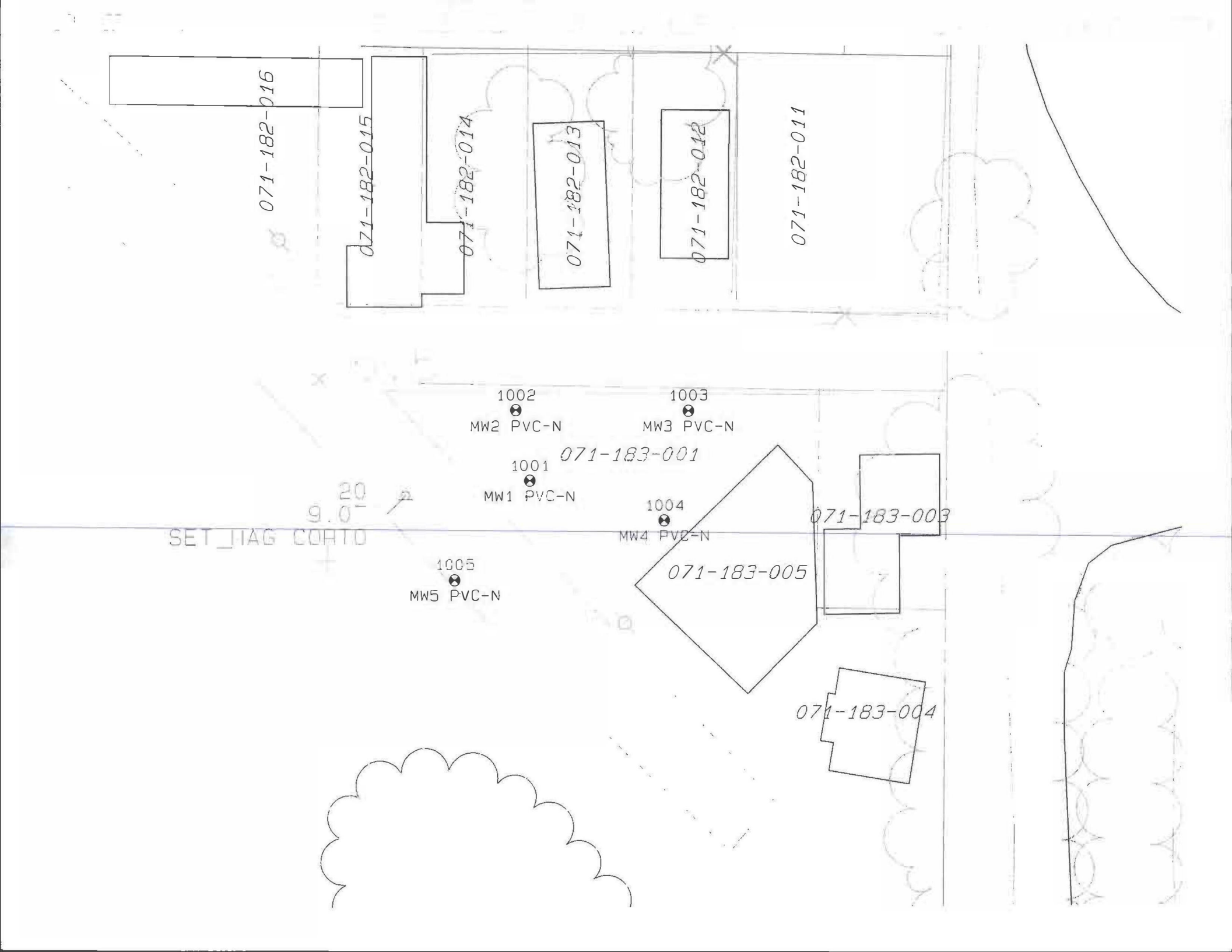
071-182-016
071-182-015
071-182-014
071-182-013
071-182-012
071-182-011
1002
MW2 PVC-N
1003
MW3 PVC-N
071-183-001
1001
MW1 PVC-N
1004
MW4 PVC-N
071-183-003
20
9.0
SET_TAG CORTO
1005
MW5 PVC-N
071-183-005
071-183-004

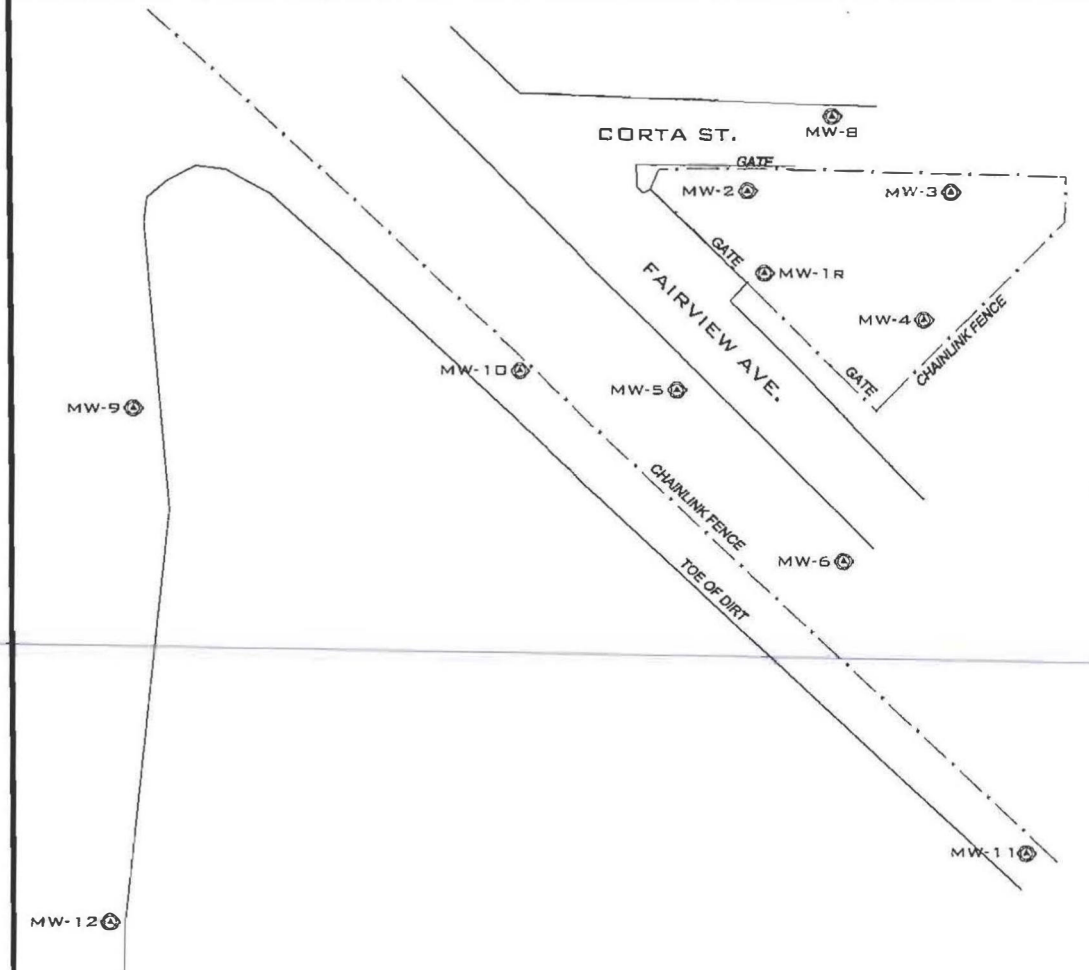

NORTHING	EASTING	LATITUDE	LONGITUDE	CASING	COVER	WELL-ID
1982329.10	6009959.32	34.4257149	-119.8296119	9.51	9.89	MW-1R
1982356.47	6009953.89	34.4257898	-119.8296315	9.59	9.85	MW-2
1982356.21	6010021.41	34.4257925	-119.8294076	9.78	10.18	MW-3
1982313.46	6010012.01	34.4256746	-119.8294362	10.24	10.70	MW-4
1982290.28	6009930.06	34.4256068	-119.8297065	8.83	9.03	MW-5
1982233.55	6009984.93	34.4254537	-119.8295212	8.14	8.94	
1982378.74	6010116.74	34.4258591	-119.8290962	10.04	10.76	MW-7
1982381.61	6009981.95	34.4258603	-119.8295400	8.96	9.57	MW-8
1982284.53	6009749.27	34.4255820	-119.8303056	10.60	11.25	MW-9
1982296.70	6009877.66	34.4256218	-119.8298805	10.39	10.90	MW-10
1982136.47	6010045.09	34.4251900	-119.8293159	10.29	10.60	MW-11
1982113.81	6009741.00	34.4251125	-119.8303227	10.80	11.31	MW-12

SURVEY DATE: DECEMBER 6, 2010

SURVEY CONTROL:
SURVEY BASED ON PRIOR SURVEY DATA BY MNS ENGINEERS DATED FEBRUARY 12, 2003
HORIZONTAL DATUM: NAD 83, ZONE 5
VERTICAL DATUM: NAVD 88

LICENSED LAND SURVEYOR
WILLIAM L. MEAGHER
No. 5948
LICENSE EXPIRES 12-31-11
STATE OF CALIFORNIA

WM SURVEYS INC.
William L. Meagher
2747 Sherwin Ave. #12
Ventura, Ca. 93003
(805) 677-4850
Drawn by Jeremy Henry, LS

NORTH

0' 40' 80' 120'
FEET
SCALE: 1" = 40'

MONITORING WELL SURVEY
FORMER HERTZ GOLETA
5919 CORTA STREET
GOLETA, CALIFORNIA

SHEET 1
OF 1

DRAWING NO.
810098

REVISED: 1/3/2011

CERTIFICATE OF DESTRUCTION

COMPANY NAME:

Hertz

ADDRESS:

207 Moffett Drive, Goleta CA

TANK (S)

1 - 10k Fiberglass

Underground Storage Tank (s)
Have Been Scrapped, Crushed and Destroyed
At Advantage Environmental Services, Inc., Stanton, CA
On September 5, 1997

SIGNATURE: Robert L. Weinberg

TITLE Director of Operations

DATE 10/14/97

ADVANTAGE ENVIRONMENTAL SERVICES CO, INC.
8355 MONROE AVENUE
STANTON, CA 90680

PHONE: (714) 821 - 4696

California Environmental Protection Agency
Approved OMB No. [illegible] (Expires [illegible])
Please print or type. Form designed for use on elite (12-pitch) typewriter.

See instructions on back of page 6.

Department of Toxic Substances Control
Sacramento, California

UNIFORM HAZARDOUS WASTE MANIFEST

1. Generator's US EPA ID No.: [illegible]
Manifest Document No.: [illegible]
2. Page 1 of
Information in the shaded areas is not required by Federal law.

3. Generator's Name and Mailing Address: [illegible]

4. Generator's Phone: [illegible]

5. Transporter 1 Company Name: [illegible]
6. US EPA ID Number: [illegible]

7. Transporter 2 Company Name:
8. US EPA ID Number:

9. Designated Facility Name and Site Address: [illegible] N. [illegible] ST [illegible]
10. US EPA ID Number: [illegible]

11. US DOT Description (Including Proper Shipping Name, Hazard Class, and ID Number)	12. Containers No.	Type	13. Total Quantity	14. Unit Wt/Vol
a. [illegible] N.O.S. U.N. 1203 PG III	001	[illegible]	160	G
b.				
c.				
d.				

15. Special Handling Instructions and Additional Information: [illegible] Emergency Phone (714) 821-4696

16. GENERATOR'S CERTIFICATION: I hereby declare that the contents of this consignment are fully and accurately described above by proper shipping name and are classified, packed, marked, and labeled, and are in all respects in proper condition for transport by highway according to applicable international and national government regulations.

If I am a large quantity generator, I certify that I have a program in place to reduce the volume and toxicity of waste generated to the degree I have determined to be economically practicable and that I have selected the practicable method of treatment, storage, or disposal currently available to me which minimizes the present and future threat to human health and the environment; OR, if I am a small quantity generator, I have made a good faith effort to minimize my waste generation and select the best waste management method that is available to me and that I can afford.

Printed/Typed Name: ALAN SOFFE
Signature: [signature]
Month Day Year: 08 29 97

17. Transporter 1 Acknowledgement of Receipt of Materials
Printed/Typed Name: [illegible]
Signature: [signature]
Month Day Year: 08 29 97

18. Transporter 2 Acknowledgement of Receipt of Materials
Printed/Typed Name:
Signature:
Month Day Year:

19. Discrepancy Indication Space

20. Facility Owner or Operator Certification of receipt of hazardous materials covered by this manifest except as noted in Item 19.
Printed/Typed Name: Andres Ramirez
Signature: [signature]
Month Day Year: 09 02 97

DO NOT WRITE BELOW THIS LINE.

IN CASE OF EMERGENCY OR SPILL, CALL THE NATIONAL RESPONSE CENTER 1-800-424-8802; WITHIN CALIFORNIA, CALL 1-800-852-7550

GENERATOR

TRANSPORTER

FACILITY

DTSC 8022A (1/93)
EPA 8700-22

Green: TRANSPORTER RETAINS

ADVANTAGE ENVIRONMENTAL SERVICES CO., INC.
8355 Monroe Ave. Stanton, CA 90680
(714) 821-4696, 4697, Fax (714) 821-4698
Cal.State Contractor Lic. #700105 HSR / General - A / C-33 / C-51

August 28, 1997

To Whom it may concern:

RE: **Job Site:** **Hertz**
Moffett Dr.,Goleta, CA

Job Date: **August 29, 1997**

Tank Information and Contents: **1 - 10 k**
Gasoline

The above-referenced tanks were triple-rinsed and cleaned by Advantage Environmental services Company. All residual material and Rinseate has been removed and transported to a California State-approved recycling facility on the above-referenced manifest.

Lower Explosive Limit(LEL) and Oxygen (O2) readings were taken by Advantage Environmental using a Neotronics Digiflam 2000 LEL Meter; LEL readings were found to be __0__% and O2 readings are found to be ___0__%. This LEL meter was calibrated on July, 1997.

If you have any questions or require further information, please call me at (714) 821-4696.

Sincerely,

Robert C. Weinberger

Bob Weinberger
Operations Manager and
Health and Safety Officer
Advantage Environmental Services

Santa Barbara County Fire Department

LUFT File ☐

SMU File ☒

Site Address: 891 S. Kellogg Ave.

Site Number: 105

Site Name: Santa Barbara Auto Salvage

File Section: 3 & 4

Section 6: **Yes** ☐ **No** ☐

Closed with Conditions: **Yes** ☐ **No** ☐

Initials _____

Box No _____

Anacapa Imaging
Online Services

COUNTY OF SANTA BARBARA
ENVIRONMENTAL HEALTH SERVICES DEPARTMENT

☐ 120 CREMONA DR., STE. C • GOLETA, CA 93117
PHONE (805) 681-4900 • FAX (805) 681-4901

☐ 2125 S. CENTERPOINTE PKWY, STE. 333 • SANTA MARIA, CA 93455
PHONE (805) 346-8460 • FAX (805) 346-8485

GARY W. ERBECK, R.E.H.S., M.P.H.
DIRECTOR

FILE COPY

August 10, 1993

Mr. Travis Beifus
Santa Barbara Salvage
891 S. Kellogg
Goleta, CA 93117

Mr. Harvey Phetteplace
P.O. Box 37
Santa Barbara, CA 93102

Dear Mr. Beifus and Mr. Phetteplace:

RE: Site Closure for Santa Barbara Auto Salvage, 891 S. Kellogg, Goleta, CA
SMU Site #105

This letter confirms the completion of site investigation and remedial action at the above site. With the provision that the information provided to this agency was accurate and representative of existing conditions, it is our position that no further action is required at this time.

Please be advised that this letter does not relieve you of any liability under the California Health and Safety Code or Water Code for past, present, or future conditions at the site. Nor does it relieve you of the responsibility to clean up existing, additional, or previously unidentified conditions at the site which cause or threaten to cause pollution or nuisance or otherwise pose a threat to water quality or public health.

Additionally, be advised that changes in the present or proposed use of the site may require further site characterization and mitigation activity. It is the property owner's responsibility to notify this agency of any changes in report content, future contamination findings, or site usage.

If you have any questions regarding this matter, please contact the undersigned at (805) 681-4968.

Sincerely,

Clari Binder

Clari Binder
Hazardous Materials Specialist
SMU/LUFT Program

RECok
smu#105.clr

pc: Frank DeMarco, RWQCB
Veronica Pennington, SWRCB
Dr. Allen Rosenstein, University Properties

SMU / LUFT
CLOSURE REVIEW QUESTIONS & CHECKLIST

Questions to assist specialists in preparing a site for closure and to provide information to the technical review staff. These questions and their order should help streamline the closure process. Leave-In-Place closure alternatives have a separate list of considerations.

Site Name: S. B. AUTO SALVAGE SMU/LUFT#: 105 SPECIALIST: C Binder

Site Address: 891 S. KELLOGG Date Submitted: 6-4-93 Date Reviewed: CB 8-2-93

SOIL ONLY

		Yes/No
1.	Was the contamination confined to soil only?	YES
2.	Was delineation of contamination plume completed?	YES
3.	a. What was the greatest depth of contamination?	ft. 18"
	b. Distance from deepest contamination to first groundwater?	ft. NA
	c. Has the threat to gw been considered and determined to be nonexistent?	YES
4.	Were all verification samples Below Action Level(BAL)? 1 CHROME SAMPLE WAS AT 36ppm BUT WAS WITHIN THE RANGE OF BACKGROUND	NA
5.	How many cubic yards of soil were remediated? NONE	cu.yds. NA
6.	What was the sampling frequency and were the results all BAL? ____per ____cu.yds. THERE WAS NO REMEDIATION DONE AS ALL LEVELS WERE BELOW STATISTICAL BACKGROUND LEVELS	NA
7.	Have all soil borings been properly abandoned?	YES
8.	Have copies of all manifests and "Bills of Lading" been provided? (truck loads, drums, etc.)	NA

****

APPROVAL & DATE Barbara A. Fontes 6/14/93 Kate Sulka 7/12/93 JM 7/30/93

COMPLETION CHECKLIST

* Have all vadose wells been properly abandoned?
* Have all drums been removed from the site?
* Have the hydrogeologist sign off on site closure on the MBR.
* Send a copy of the closure letter to the RWQCB.
* Update the MBR.

If the site has also had groundwater contamination, then complete the reverse side of this form.

TABLE 1
CHROMIUM CONCENTRATIONS IN SOIL
VACANT FIELD ADJACENT SALVAGE YARD

SAMPLE NO.	DEPTH (FT)	CHROMIUM (mg/kg)
B1	0.5	15
B2	1.5	16
B3	1.0	21
B4a	1.0	17
B4b	1.0	16
B4c	1.0	13
B5	1.5	17
B6	1.5	13
B7	1.0	12
B8	1.0	23

TABLE 2
CHROMIUM CONCENTRATIONS IN SOIL
SANTA BARBARA AUTO SALVAGE SITE

SAMPLE NO.	DEPTH (FT)	CHROMIUM (mg/kg)
HB1-1.5	1.5	19
HB2-1.5	1.5	27
HB3-1.5	1.5	29
HB4-1.5	1.5	36
HB5-1.5	1.5	22

TABLE 1
CHEMICAL ANALYSES OF SOIL SAMPLES
SANTA BARBARA AUTO SALVAGE

SAMPLE NO.	DEPTH FT	TPH* FIELD SCREEN mg/kg	TPH 418.1 mg/kg	LEAD mg/kg	CHROMIUM mg/kg	CADMIUM mg/kg	ARSENIC mg/kg	BARIUM mg/kg
HB1-1.5	1.5	210	BRL	BRL	19	BRL	BRL	53
HB1-5	5	ND		BRL	12	BRL	BRL	35
HB2-1.5	1.5	54	46	11	27	BRL		
HB2-5	5	ND		BRL	11	BRL		
HB3-1.5	1.5	592	BRL	9	29	BRL	BRL	71
HB3-5	5	ND		BRL	15	BRL	BRL	49
HB4-1.5	1.5	112	18	6	36	BRL		
HB4-5	5	ND		BRL	11	BRL		
HB5-1.5	1.5	ND	BRL	BRL	22	BRL		
HB5-5	5	ND		BRL	13	BRL		
HB6-1.5	1.5	ND	BRL	BRL	15	BRL	BRL	52
HB6-5	5	ND		BRL	9	BRL	BRL	26

Notes: Samples were screened in the field for TPH, using a modified 418.1 procedure involving freon extraction and infrared spectrophotometry. All other analytes were performed by TBD Analytical Laboratory.
Null field = no analysis performed. BRL = below reporting limit. ND = not detected at level of detection.

SANTA BARBARA COUNTY

HAZARDOUS MATERIAL SMU/LUFT PROGRAM

CONTACT REPORT

DATE: 6-1-93 TIME: _____

NAME OF PERSON: HARVEY PETTIPLACE TITLE: _____

COMPANY OR AGENCY: FOR SB AUTO SALVAGE #105

SITE: SMU ☒ LUFT ☐ ADDRESS: 891 S. KELLOGG

PHONE: ( ) 964-3558 TYPE OF CONTACT: OFFICE ☐ PHONE ☒ FIELD ☐ OTHER: _____

SUBJECT: BORE HOLES - MUST BE FILLED W/ CEMENT

SUMMARY OF DISCUSSION:

Send me letter so I can close site as soon as possible

REPORTED BY: _____

Richardson Const. Co.

GENERAL ENGINEERING CONTRACTORS
SINCE 1914

P.O. BOX 37 • SANTA BARBARA, CALIFORNIA 93102 • (805) 964-3958

RECEIVED
JUN 03 1993
Santa Barbara County
Environmental Health Services

June 1, 1993

Ms Claire Binder
County of Santa Barbara
Environmental Health Services
120 Cremona Drive, Suite C
Goleta, Ca. 93117

RE. Concrete sealing of the original test borings at Santa Barbara Auto Salvage, 891 South Kellogg, (SMU Site #105)

Dear Ms Binder,

In accordance with our telephone conversation today, I checked the original boring holes at 891 South Kellogg. All of the boring holes in the concrete areas have been filled and sealed with concrete.

Sincerely

Harvey Phetteplace
Richardson Construction Co.
President

COUNTY OF SANTA BARBARA
ENVIRONMENTAL HEALTH SERVICES DEPARTMENT

☐ 120 CREMONA DR., STE. C • GOLETA, CA 93117
PHONE (805) 681-4900 • FAX (805) 681-4901

☑ 2125 S. CENTERPOINTE PKWY, STE. 333 • SANTA MARIA, CA 93455
PHONE (805) 346-8460 • FAX (805) 346-8485

GARY W. ERBECK, R.E.H.S., M.P.H.
DIRECTOR

January 8, 1993

Harvey Phetteplace
P.O. Box 37
Santa Barbara, Ca. 93102

Dear Mr. Phetteplace:

RE: Santa Barbara Auto Salvage, SMU #105 (Your letter dated Dec. 30, 1992)

In response to your request, subject above, the facts and circumstances you presented justified dropping delinquent fees (invoice #12, #15 and #16).

If you have any further questions, feel free to contact me, extension (805) 346-8469.

Sincerely,

Dale E. Richards

Dale E. Richards
Programs Administrative Assist.

DER:dr
SMU105.ltr

pc: John Moore, LUFT/SMU Supry
Deidra Fortier, LUFT/SMU Acct.

confidential

SANTA BARBARA COUNTY

HAZARDOUS MATERIAL SMU/LUFT PROGRAM

CONTACT REPORT

DATE: 5-24-93 TIME: _____

NAME OF PERSON: Dick Eiler / TITLE: _____

COMPANY OR AGENCY: _____

SITE: SMU ☒ LUFT ☐ ADDRESS: _____

PHONE: ( ) 969-2058 TYPE OF CONTACT: OFFICE ☐ PHONE ☒ FIELD ☐ OTHER: _____

SUBJECT: _____

SUMMARY OF DISCUSSION:

Called to tell Mr ~~Eiler~~ Rattlesnake that they can fill the borings with cement themselves themselves. I can close the file once they have been cemented.

[signature]

Precept® Environmental

February 25, 1993

RECEIVED
MAR - 1 1993
Santa Barbara County
Environmental Health Services

file to

Ms. Clari Binder
Santa Barbara County
Environmental Health Services
Site Mitigation Unit
120 Cremona Drive, Suite C
Goleta, California 93117

Subject: Work Plan for Soil Chromium Background Analysis,
Santa Barbara Auto Salvage, 891 S. Kellogg Avenue
Goleta, California

Dear Ms. Binder:

Precept Environmental, Inc. (PRECEPT) is pleased to submit a Work Plan to perform soil sampling and chromium analysis at the referenced property located in Goleta.

We look forward to your timely approval. If you have any questions or comments, please give me a call at 805-375-2788.

Sincerely yours,

PRECEPT ENVIRONMENTAL, INC.

John L. Lufkin

John L. Lufkin, Ph.D., R.G.
Director of Geosciences

JLL/lg
Enclosure

3541 Old Conejo Road · Suite 112 · Thousand Oaks · CA · 91320 · Telephone · 805·375·2788 · Fax · 805·375·2785

projector

file 2 891. S. Kellogg

SANTA BARBARA COUNTY

HAZARDOUS MATERIAL SMU/LUFT PROGRAM

CONTACT REPORT

DATE: 3-1-93 TIME: _____

NAME OF PERSON: John Lufkin TITLE: _____

COMPANY OR AGENCY: 891 S. Kellogg, Goleta / 2788 Regular 805-375-2785

SITE: SMU ☒ LUFT ☐ ADDRESS: _____

PHONE: (375-2788 TYPE OF CONTACT: OFFICE ☐ PHONE ☒ FIELD ☐ OTHER: _____

SUBJECT: Chrome Study

SUMMARY OF DISCUSSION: I have not received this study as of yet. Hopefully it will arrive by Thursday & I can attend it prior to site work.

SANTA BARBARA COUNTY

HAZARDOUS MATERIAL SMU/LUFT PROGRAM

CONTACT REPORT

DATE: 2-22-93 TIME: _____

NAME OF PERSON: Johnny ~~Rondo~~ Lufkin TITLE: _____

COMPANY OR AGENCY: S. B. Auto Salvage

SITE: SMU ☒ LUFT ☐ ADDRESS: 891 S. Kellogg, Goleta

PHONE: ( ) _____ TYPE OF CONTACT: OFFICE ☐ PHONE ☒ FIELD ☐ OTHER: _____

SUBJECT: _____

SUMMARY OF DISCUSSION: Wants to takes samples at varying levels of 1, 1½, 2, 2½ on the site. Plans to take the random samples. Will move the crusher over onto the cemented area Pelhplace 964-3558 – Harvey on voice. Random samples and depths. Will work on Sampling plan this week

REPORTED BY: JBender

SANTA BARBARA COUNTY

HAZARDOUS MATERIAL SMU/LUFT PROGRAM

CONTACT REPORT

DATE: 1-26-93 TIME: _____

NAME OF PERSON: DR. JOHN LUFKIN TITLE: _____

COMPANY OR AGENCY: 891 S. KELLOGG

SITE: SMU ☒ LUFT ☐ ADDRESS: _____

PHONE: ( ) _____ TYPE OF CONTACT: OFFICE ☐ PHONE ☒ FIELD ☐ OTHER: _____

SUBJECT: ~~891 S. Kell~~ S.B AUTO SALVAGE

SUMMARY OF DISCUSSION:

1) DR. ROSENSTEIN: OWNERS WANT TO MAINTAIN AN ACCEPTABLE MANNER. PROPERTY MUST BE RIGHT. PROPERLY DONE ACCORDING TO HAZARDOUS WASTE CONTROL LAWS.....

2) MORE SAMPLES SHOULD BE DONE FOR CHROME IN CLEAN AREAS. ONE SAMPLE TAKEN FOR CHROME & TPH IN CRUSHER AREA. ~~CRUSHER~~ (NORTH OF CRUSHER AREA.) DO STATIS. ANALYSES.

3. IMPERMEABLE SURFACE ON CEMENT IN CRUSHER AREA AND IN N. SECTION OF CRUSHER WHERE SOIL IS EXPOSED

C Lenda

9:30AM.

SANTA BARBARA COUNTY

HAZARDOUS MATERIAL SMU/LUFT PROGRAM

CONTACT REPORT

DATE: 1-25-93 TIME: _____

NAME OF PERSON: JOHN LUFKIN TITLE: _____

COMPANY OR AGENCY: 891 S. KELLOGG / SMU SITE 105

SITE: SMU ☒ LUFT ☐ ADDRESS: _____

PHONE: (___) _____ TYPE OF CONTACT: OFFICE ☐ PHONE ☒ FIELD ☐ OTHER: _____

SUBJECT: _____

SUMMARY OF DISCUSSION: WANTS TO TALK RE:

1) IMPERMEABLE LAYER
2) WORK PLAN — METALS

SANTA BARBARA COUNTY

HAZARDOUS MATERIAL SMU/LUFT PROGRAM

CONTACT REPORT

DATE: 1-20-98 TIME: 11:09 —

NAME OF PERSON: HARVEY PETTIPLACE TITLE: _____

COMPANY OR AGENCY: RICHARDSON'S CONSTRUCTION

SITE: SMU ☒ LUFT ☐ ADDRESS: 891 S. KELLOGG

PHONE: ( )964- TYPE OF CONTACT: OFFICE ☐ PHONE ☒ FIELD ☐ OTHER: _____

SUBJECT: S.B. AUTO SALVAGE # 105

SUMMARY OF DISCUSSION:

HE ASKED WHAT WAS TO BE DONE TO CLOSE THE SITE. THOUGHT SAMPLES BELOW LEVELS. I TOLD HIM I'D SENT A LETTER + TO READ THE LETTER & THEN COMPLY. ORGINAL CONDITION ~~WORK~~ WAS NOT DONE - IE IMPERMEABLE LAYER. TOLD HIM TO TALK TO CONSULTANT AND FOLLOW MY DIRECTIVES. IF HE DOESN'T RECEIVE A LETTER CALL MY MACHINE.

REPORTED BY: [signature]

FILE COPY

COUNTY OF SANTA BARBARA
ENVIRONMENTAL HEALTH SERVICES DEPARTMENT

☐ 120 CREMONA DR., STE. C • GOLETA, CA 93117
PHONE (805) 681-4900 • FAX (805) 681-4901

☐ 2125 S. CENTERPOINTE PKWY, STE. 333 • SANTA MARIA, CA 93455
PHONE (805) 346-8460 • FAX (805) 346-8485

CARY W. ERBECK, R.E.H.S., M.P.H.
DIRECTOR

January 13, 1993

Mr. Dick Eiler
318 Avila Way
Santa Barbara, CA 93108

Dr. Allen Rosenstein
314 South Rockingham Ave.
Los Angeles, CA 90049

Mr. Harry Pettiplace, Estate Administrator
Mr. Travis Beifus, Tenant
P.O. Box 37
Goleta, CA 93118

Dear Sirs:

RE: Soil Boring Investigation for Santa Barbara Auto Salvage
891 S. Kellogg Ave., Goleta, CA
SMU Site #105

The Santa Barbara County Environmental Health Services Site Mitigation Unit (SMU) has received the report dated November 19, 1992, for the above referenced site.

In reviewing this report it appears that chromium is above the action level guidelines as adopted from the Regional Water Quality Control Board (RWQCB) in samples HB2-1.5, HB3-1.5, HB4-1.5 and HB5-1.5.

In some instances, consideration is given to allow contaminants to be left in place at concentrations equal to background. A statistical sampling of areas outside the contaminant plume is necessary to establish background.

Your consultant has recommended that the area immediately north of the crusher area be surfaced with concrete to protect the area from oil spills in that vicinity. Wheel axles containing oil were observed stored in that area while sampling was occurring.

Mr. Richardson was granted use of the above mentioned property by the Board of Supervisors in 87-DP-38(cz) as an auto dismantling/recycling yard. A copy of that board letter is attached. You will notice that the letter states all liquids must be changed and recovered on impervious surfaces. It also states "safeguards (approved by EHS) must be installed against spillage or escape of material from a controlled area." The concrete will need to be coated as concrete by itself is not impervious to solvents, oils, gasoline, etc.

As owner and operator of this property you must make every effort to prevent contamination of the soil and groundwater. Sealing all boreholes and following the compliance directives of the above mentioned board letter will assist you in those efforts.

A sampling plan and/or remedial action plan must be submitted by **February 21, 1993.**

Soil and groundwater clean-up levels are based upon the State of California, Department of Health Services Recommended Drinking Water Action Levels (i.e. Maximum Contaminant Levels, MCLs).

Detection limits for soil and groundwater samples shall be below the State Drinking Water Action Levels (i.e. Maximum Contaminant Levels, MCLs). Composite samples are not acceptable.

- Technical submittals must contain a signature and seal by one of the following California professionals with at least 5 years of full-time experience in hydrogeology:
  - Registered Geologist (RG)
  - Certified Engineering Geologist (CEG)
  - Professional Civil Engineer (PE)
- Boring/monitoring well logs must be signed by an RG, CEG, or PE.
- Our authority to mandate these requirements is based on the California Business and Professions Code and the California Code of Regulations. Any noted violations of these work standards will be reported to the California Department of Consumer Affairs. Waivers of these requirements must be granted by Consumer Affairs in writing prior to any site. activity. Such reviews by the State are not considered justification for delaying site activity.

If you have any questions or comments regarding this matter, please contact me at (805) 681-4968.

Sincerely,

Clari Binder

Clari Binder
Senior Hazardous Materials Specialist
Site Mitigation Unit

CB:ck
smu#105.ltr

Enclosure

pc: Peggy Langle, Land Use



County of Santa Barbara

FILE COPY

RESOURCE MANAGEMENT DEPARTMENT

Dianne Guzman, AICP, Director

RECEIVED
SEP 09 1988
Santa Barbara County
Environmental Health Services

August 29, 1988

James A. Richardson
Richardson Construction Co.
P.O. Box 37
Santa Barbara, CA 93102

Re: 87-DP-38(CZ), Richardson Auto Dismantling/Recycling Yard;
APN 71-170-73; Appeal of Conditions

Dear Mr. Richardson:

At the Board of Supervisors' meeting on August 22, 1988, the Board granted your appeal subject to all conditions as imposed by the Planning Commission except:

1. Condition #3 of the Public Works letter, dated May 31, 1988, is changed to read: Prior to Zoning clearance, applicant shall enter into a recordable transportation system management agreement in a form acceptable to Public Works, Resource Management, and County Counsel. Applicant shall provide funding for preparation and enforcement of the agreement. Said agreement shall include a provision to tie this project into any future Areawide TSM Ordinance. Off-Site Road Fees required of the applicant shall be based on the reduced number of Peak-Hour-Trips as required by the agreement, but not to exceed an 80% reduction, calculated as per the Policy in effect at the time of land use clearance.

2. Condition #18 is amended from "45 days" to "75 days" regarding grading.

The following conditions reflect the Board's action:

1. The size, shape, arrangement, and location of buildings, walkways, parking areas, and landscaped areas shall be developed in substantial conformity with the approved development plan marked Planning Commission Exhibit I, dated June 8, 1988. Substantial conformity shall be determined by the Director of the Resource Management Department. In the event of disagreement, such determination shall be made by the Planning Commission.

2. All exterior lighting shall be hooded and no unobstructed beam of exterior light shall be directed toward any area zoned or developed residential.

123 E. Anapamu Street, Santa Barbara, CA 93101
PHONE (805) 568-2000 FAX (805) 568-2522

3. All signs shall comply with Santa Barbara County Code Chapter 35 (Sign Regulations).

4. All parking area locations, design, size and number of parking spaces shall be in accordance with all applicable provisions of Ordinance Parking Standards, unless the project has been granted a modification because it is in a zone district requiring a development plan.

5. Prior to issuance of a Coastal Development Permit, the applicant shall submit a Landscape Planting Plan for the parking areas only, using drought-tolerant plant materials, comprised of California natives augmented with appropriate introduced plant species from other Mediterranean climate zones, together with an irrigation plan. Subject plans shall be to the satisfaction of the Department of Resource Management.

6. Prior to the issuance of the Land Use Permit for the development, a performance security shall be filed with the Clerk of the Board of Supervisors to guarantee:

   a. Installation of landscaping, within one month of occupancy,and walls/ fences, in accordance with the approved landscape plan; and
   b. Landscaping will be maintained for a period of two (2) years.

   The amount of the performance security shall be determined by RMD.

7. Performance securities for installation of landscaping, walls, and fences, will be released by the Clerk of the Board of Supervisors upon a recommendation from the Resource Management Department (RMD) after its inspection and approval of such installations. That portion of the performance security for maintenance of the landcaping will be released after a two (2) year period providing the landscaping has been adequately maintained.

8. Compliance with Departmental letters:

   a. Fire Department, dated May 24, 1988.
   b. Environmental Health Services dated, May 18, 1988, except change Condition #4 to begin: "Within thirty days of discretionary approval of this case", and change Condition #5 by adding: "All wet vehicles containing hazardous materials or waste shall be stored on impervious surfaces".
   c. Road Division (Public Works) dated, May 31, 1988, except Condition #3 is changed to read: Prior to Zoning clearance, applicant shall enter into a recordable transportation system management agreement in a form acceptable to Public Works, Resource Management, and County Counsel. Applicant shall provide funding for preparation and enforcement of the agreement. Said agreement shall include a provision to tie this project into any future Areawide TSM Ordinance. Off-Site Road Fees required of the applicant shall be based on the reduced number of Peak-Hour-Trips as required by the agreement, but not to exceed an 80% reduction, calculated as per the Policy in effect at the time of land use clearance.

9. All final plans of buildings and structures shall be subject to approval by the Board of Architectural Review prior to the issuance of Land Use Permits.

10. Before using any land or structure, or commencing any work pertaining to the erection, moving, alteration, enlarging, or rebuilding of any building, structure, or improvement, the applicant shall obtain a Coastal Development Permit (zoning clearance) from the Resource Management Department. The Coastal Development Permit (zoning clearance) is required by ordinance and is necessary to ensure implementation of the conditions required by the Planning Commission. Before a Coastal Development Permit (zoning clearance) will be issued by the Resource Management Department, the applicant must obtain written clearance from all departments having conditions; such clearance shall indicate that the applicant has satisfied all pre-construction conditions. A form for such clearance is available in the Resource Management Department.

11. Within thirty days after discretionary hearing, the applicant shall pay non-refundable compliance fees of such amount as may be authorized under ordinance and fee schedules in effect at the time the fees are paid. The permit compliance fees required shall be determined by the Zoning Enforcement Staff. The purpose of the fees shall be to ensure that the project development is completed in compliance with all project conditions including those contained in applicable ordinances, and is in accord with the approved site plan. The project applicant shall work with the Zoning Enforcement Staff in scheduling the required monitoring dates.

12. All dismantling and vehicle storage activities shall be limited to the fenced area as shown on the approved exhibit map, and shall be screened from view from the street. All dismantling shall be done in one location on concrete surface. All fluids must be changed and recovered on impervious surfaces. All contaminated soil must be excavated and properly disposed of by manifest (with approval of EHS). Safeguards (approved by EHS) must be installed against spillage or escape of material from a controlled area.

13. All runoff from the wet vehicle storage area shall be directed to a pollutant trap. The trap shall be maintained on a regular basis; to include clearing of the trap and removal of all collected water in a manner acceptable to EHS and in compliance with Hazardous Waste laws. EHS, DER and County Flood Cointrol shall review specifications of the trap to ensure proper sizing and effectiveness of the trap.

14. All trucks carrying fill dirt shall utilize tarpaulins to minimize dust dispersion during transit, and shall travel outside of peak hours.

15. All existing restrooms should be retrofitted with 1.6 gallons per flush toilets and 2.0 gallons per minute plumbing fixtures.

16. Within thirty days after final discretionary approval of this case, the applicant shall obtain Coastal Development Permit for approval of the change of use and grading.

17. No vehicle shall be stored along streets off site.

18. All required grading shall be completed within 75 days of the issuance of the Coastal Development Permit for grading.

19. All activities with the project subject site shall be screened from view by a 6 foot high solid fence or wall.

The time within which judicial review of this decision must be sought is governed by § 1094.6 of the California Code of Civil Procedure. You are advised to consult an attorney immediately if you intend to seek judicial review of this decision.

Sincerely,

Albert J. McCurdy, Deputy Director
Development Review Division

cc: Case File: 87-DP-38(cz)
Permanent File
Clerk of B/S (File #88-14,622)
Agent: Invest West (David Brown), 200 E. Carrillo St., Santa Barbara, CA 93101
Fire Department
Flood Control
Environmental Health Services
Parks Department
Public Works
Cheri Savage, Zoning Enforcement Officer

AJM:CK:cje:8786M

SANTA BARBARA COUNTY

HAZARDOUS MATERIAL SMU/LUFT PROGRAM

CONTACT REPORT

DATE: 12-29-98 TIME: _____

NAME OF PERSON: Harvy Pethiplace TITLE: Admin. Estate

COMPANY OR AGENCY: _____

SITE: SMU ☒ LUFT ☐ ADDRESS: 891 S. Kellogg

PHONE: ( ) _____ TYPE OF CONTACT: OFFICE ☐ PHONE ☒ FIELD ☐ OTHER: _____

SUBJECT: S B. AUTO SALVAGE #105

SUMMARY OF DISCUSSION: Wants to know why the costs are so high. I referred him to Dale Richards. He wants to handle the additional 12% removed due to Jerry Richardson's death

SMU 105

Precept® Environmental

August 21, 1992

RECEIVED
AUG 24 1992
Santa Barbara County
Environmental Health Services

Ms. Barbara Fontes
Santa Barbara County
Environmental Health Services
120 Cremona Drive, Suite C
Goleta, California 93117

Subject: Work Plan for Preliminary Site Assessment, Santa Barbara Auto Salvage, 891 S. Kellogg Avenue, Goleta, California

Dear Ms. Fontes:

In response to the letter issued by the Santa Barbara County Site Mitigation Unit to Mr. Richard Eiler of University Properties, and in agreement with our discussions held at the County offices on July 22, 1992, Precept Environmental, Inc. (PRECEPT) is pleased to submit the enclosed Work Plan for the referenced site in Goleta.

We look forward to your comments and approval to conduct environmental assessment as soon as possible.

Yours sincerely,

PRECEPT ENVIRONMENTAL, INC.

John L. Lufkin, Ph.D., R.G.
Director of Geosciences

JLL/mg
Enclosure

3541 Old Conejo Road · Suite 112 · Thousand Oaks · CA · 91320 · Telephone · 805·375·2788 · Fax · 805·375·2785

COUNTY OF SANTA BARBARA ● ENVIRONMENTAL HEALTH SERVICES

120 CREMONA DRIVE, SUITE C, GOLETA, CA 93117
(805) 681-4900 ● (805) 681-4901 FAX

2125 SOUTH CENTERPOINTE PARKWAY, SANTA MARIA, CA 93455
(805) 346-8460 ● (805) 346-8485 FAX

FILE COPY

CONFIDENTIAL

September 10, 1992

Mr. Jim Richardson
RICHARDSON CONSTRUCTION
P.O. Box 37
Santa Barbara, CA 93102

Dr. Allen Rosenstein
UNIVERSITY PROPERTIES
314 S. Rockingham Ave
Los Angeles, CA 90049

Carey,
We goofed. See August also if this hasn't gone out, maybe we can add: Please submit this information to me by October 15, 1992 & keep forgetting time frames

Dear Sirs:

RE: Contaminated soil at Santa Barbara Auto Salvage
891 S. Kellogg Ave., Goleta, CA
SMU Site # 105

The Santa Barbara County Environmental Health Services Site Mitigation Unit (SMU) has received the report dated aUGUST 21, 1992, for the above referenced site. After careful review of this report, we approve your proposal with the following condition(s):

- Soil sample identified as HB 6 must be analyzed for all included chemical constituents which it is to be compared to as a background sample.

- Sample HB 1 is an area with high barium and arsenic concentrations. These should be included in this sample.

- Sample previously marked station #4 had levels of lead over 50 ppm and should be tested for soluble lead. Your proposed sample #3 may be moved north between station 2 and 4 to perform this test and others you proposed.

- All work shall be performed per the guidelines found in the State LUFT Manual (1989 Edition) and SBCLP requirements as stated in the latest SMU/LUFT Site Assessment and Remediation Guidance Document.

- An inspector from SBCLP must be present during site work. Please call at least forty-eight (48) hours in advance to schedule an appointment.

If you have any questions or comments regarding this matter, please contact me at (805) 681-4968.

Sincerely,

Clari Binder

Clari Binder
Senior Hazardous Materials Specialist
Site Mitigation Unit

CB:ck
RICH.CB

pc: Dr. John Lufkin, Precept

SANTA BARBARA COUNTY

HAZARDOUS MATERIAL SMU/LUFT PROGRAM

CONTACT REPORT

DATE: 12-29-92 TIME: _____

NAME OF PERSON: DICK EILER TITLE: _____

COMPANY OR AGENCY: S.B. AUTO SALVAGE #105

SITE: SMU ☒ LUFT ☐ ADDRESS: _____

PHONE: (569-2058 TYPE OF CONTACT: OFFICE ☐ PHONE ☒ FIELD ☐ OTHER: _____

SUBJECT: _____

SUMMARY OF DISCUSSION: _____

ESTATE ADMINISTRATOR: HARRY PETTEPLACE - NEEDS LETTER
SB AUTO SALVAGE TRAVIS BEEFUS; TENANT

I talked to Jab and they are going to lower the detection levels.

Dick Eiler has walked the site with John Lufkin University Properties has owned the property for 30 years. Richardson had to do a development plan. Operation of business. Recommended that inet autos be stored on concrete surface

12-31-92 Pettiplace wants to make payment and asked for name of person who is responsible for billing.

Returned call but got message machine. Left message.

Dr Lufkin will not be back til Jan 4, 1993

REPORTED BY: C Bender

SANTA BARBARA COUNTY

HAZARDOUS MATERIAL SMU/LUFT PROGRAM

CONTACT REPORT

DATE: 12-15-92 TIME: _____

NAME OF PERSON: John Zufkin TITLE: _____

COMPANY OR AGENCY: Precept Environmental

SITE: SMU ☒ LUFT ☐ ADDRESS: 871 S. Kellogg

PHONE: (375-2788 TYPE OF CONTACT: OFFICE ☐ PHONE ☒ FIELD ☐ OTHER: _____

SUBJECT: SB Salvage Yard

SUMMARY OF DISCUSSION:

FAX 805-375-2785 -

I informed him the Chrome levels were not below our cleanup levels and must be. Requested an attempt by the lab be made to retest for those that were over the high figures for Chrome in background or over 15 ppm. He didn't think one ppm was reasonable but will ask the lab. He also stated he would ask them about their lab condemnation.

REPORTED BY: [signature]

tbd environment[redacted]boratories
2261 Federal Ave[redacted]
Los Angeles, California 90064-1403

Telephone: (310) 478-4050 Fax: (310) 478-8604

Laboratory Report: Trace Metals Analysis (EPA 7000 Series)

Job No.:	920930A	Client:	Precept Environmental
Sampled:	9/29/92		
Type:		Project:	Santa Barbara Auto Salvage
Received:	9/30/92	Matrix:	Soil
Prepared:	10/2/92	Batch:	A0071
Analyzed:	10/9-12/92	By:	GD

Client ID	Lab ID	Arsenic 7061	Barium 7080	Cadmium 7130	Chromium 7190	Lead 7420		Units
	Method Blank	ND	ND	ND	0.03	ND		mg/Kg
HB1-1.5	920930A-1	BRL	53	BRL	19	BRL		mg/Kg
HB1-5	920930A-2	BRL	35	BRL	12	BRL		mg/Kg
HB2-1.5	920930A-3	NA	NA	BRL ✓	27	11		mg/Kg
HB2-5	920930A-4	NA	NA	BRL	11	BRL		mg/Kg
HB3-1.5	920930A-5	BRL	71	BRL ✓	29	9.0		mg/Kg
HB3-5	920930A-6	BRL	49	BRL	15	BRL		mg/Kg
HB4-1.5	920930A-7	NA	NA	BRL ✓	36	6.0		mg/Kg
HB4-5	920930A-8	NA	NA	BRL	11	BRL		mg/Kg
HB5-1.5	920930A-9	NA	NA	BRL ✓	22	BRL		mg/Kg
HB5-5	920930A-10	NA	NA	BRL	13	BRL		mg/Kg
HB6-1.5	920930A-11	BRL	52	BRL	15	BRL		mg/Kg
HB6-5	920930A-12	BRL	26	BRL	9	BRL		mg/Kg
HB1-5	MS	113	110	96	109			Percent
HB1-5	MSD	103	106	95	107			Percent
	LCS	112	107	94	100			Percent
Reporting Limit		2.0	3.0	3.0	2.0	3.0		mg/Kg

Notes: BRL - Below Reporting Limit, NA - Not Analyzed, ND - Not Detected
MS(D) - Matrix Spike (Duplicate), LCS - Lab Control Sample

Comments:

Approved: Robert R. [signature] 10/12/92
Laboratory Director Date

Quality Assurance Coordinator

Post-It™ brand fax transmittal memo 7671 | # of pages ▸ 1

To JOHN LUFKIN	From C BINDER
Co.	Co.
Dept.	Phone #
Fax # 805-375-2785	Fax # 805-681-4901

9-29-92 Telecon

Precept Environmental had chemist on site doing modified 418.1 EPA methodology. 10G Sample is mix with 10 mls of freon. Left for 5 min and then examined by a Miran (Fox borrow) IFF Instrument. The procedure is simple + easy. John Dornuck - of Precept - Remedial Services

John Lufkin to me [illegible]

COUNTY OF SANTA BARBARA • ENVIRONMENTAL HEALTH SERVICES

120 CREMONA DRIVE, SUITE C, GOLETA, CA 93117
(805) 681-4900 • (805) 681-4901 FAX

2125 SOUTH CENTERPOINTE PARKWAY, SANTA MARIA, CA 93455
(805) 346-8460 • (805) 346-8485 FAX

May 15, 1992

Jim Richardson
Richardson Construction
P.O. Box 375
Santa Barbara, CA 93102

RE: COST RECOVERY FOR OVERSIGHT OF SITE CONTAMINATION CLEANUP **(SMU Site #105)**

On January 1, 1991, and again on July 16, 1991, the Santa Barbara County Board of Supervisors authorized this department to recover costs associated with overseeing the assessment and clean up of sites.

When your site was included in the oversight program, you received a letter explaining that the County of Santa Barbara, Environmental Health Services would bill you for costs of clean up oversight.

The enclosed bill includes both site specific and program management charges. Site specific charges represent those charges for work done that is **directly related** to your site. Examples of such activities include: sampling for soil or groundwater contamination, conducting site inspections, reviewing reports and work plans, preparing correspondence, and attending meetings with responsible parties and/or their consultants. Activities performed for your site are itemized on the bill.

Program management charges include all other costs associated with initiating and maintaining program operations. Program management charges may include such costs as: space rental, office services and supplies, purchase of sampling equipment, salary and benefits of support personnel (i.e., clerical staff, accountant, program supervisor). The costs of these charges are shared by all responsible parties participating in the program. These charges are proportioned and depend on the amount of time spent by staff overseeing characterization and remediation of your site.

Attached: Invoice

COUNTY OF SANTA BARBARA
ENVIRONMENTAL HEALTH SERVICES DEPARTMENT

120 CREMONA DRIVE, SUITE C • GOLETA, CALIFORNIA 93117
PHONE (805) 681-4900 • FAX: (805) 681-4901

GARY W. ERBECK, R.E.H.S., M.P.H.
DIRECTOR

I N V O I C E

SITE MITIGATION - SITE SPECIFIC

Site Name: SANTA BARBARA AUTO SALVAGE
Address: 891 SOUTH KELLOGG AVENUE
City: GOLETA 93117

Site ID: 105
Invoice No.:# 11
Invoice Date:05-13-92
Invoice Due: 06-14-92

>>>> Labor Costs <<<<

Date of Work	Employee	Employ Class	Pro. Code	Elmt. Code	Hours Worked	Hour Rate	Total Cost
04-09-92	SULKA	110	22	9	1.20	68.00	$81.60
04-16-92	MOORE	139	22	9	1.00	68.00	$68.00
**** 10% PENALTY AFTER DUE DATE ****						TOTAL DUE:	$149.60

This is a final invoice for this case: ( ) (County Use If Applicable)

Retain top portion for your records

DETACH AND RETURN THIS BOTTOM PORTION WITH PAYMENT

Site Number: 105 Invoice: #11 Invoice Total:*****$149.60

Please Remit To:

County Of Santa Barbara
Environmental Health Services
Attn: Site Mitigation Section
120 Cremona Dr., Bldg. C
Goleta, CA. 93117

Due Date: 06-14-92

COUNTY OF SANTA BARBARA • ENVIRONMENTAL HEALTH SERVICES

120 CREMONA DRIVE, SUITE C, GOLETA, CA 93117
(805) 681-4900 • (805) 681-4901 FAX

2125 SOUTH CENTERPOINTE PARKWAY, SANTA MARIA, CA 93455
(805) 346-8460 • (805) 346-8485 FAX

September 1, 1992

Mr. Jim Richardson
RICHARDSON CONSTRUCTION
P.O. Box 375
Santa Barbara, CA 93102

Dr. Allen Rosenstein
c/o Mr. Dick Eiler
UNIVERSITY PROPERTIES
226 Santa Barbara Street
Santa Barbara, CA 93101

Dear Sirs:

RE: Contaminated soil at Santa Barbara Auto Salvage
891 S. Kellogg Ave., Goleta, CA
SMU Site # 105

The Santa Barbara County Environmental Health Services Site Mitigation Unit (SMU) has received the report dated aUGUST 21, 1992, for the above referenced site. After careful review of this report, we approve your proposal with the following condition(s):

- Soil sample identified as HB 6 must be analyzed for all included chemical constituents which it is to be compared to as a background sample.

- Sample HB 1 is an area with high barium and arsenic concentrations. These should be included in this sample.

- Sample previously marked station #4 had levels of lead over 50 ppm and should be tested for soluble lead. Your proposed sample #3 may be moved north between station 2 and 4 to perform this test and others you proposed.

- All work shall be performed per the guidelines found in the State LUFT Manual (1989 Edition) and SBCLP requirements as stated in the latest SMU/LUFT Site Assessment and Remediation Guidance Document.

- An inspector from SBCLP must be present during site work. Please call at least forty-eight (48) hours in advance to schedule an appointment.

If you have any questions or comments regarding this matter, please contact me at (805) 681-4968.

Sincerely,

Clari Binder

Clari Binder
Senior Hazardous Materials Specialist
Site Mitigation Unit

CB:ck
RICH.CB

pc: Dr. John Lufkin, Precept

FILE COPY

COUNTY OF SANTA BARBARA ● ENVIRONMENTAL HEALTH SERVICES

120 Cremona Drive, Suite C ● Goleta, CA 93117 ● (805) 681-4900 ● FAX (805) 681-4901
2125 S. Centerpointe Parkway, Suite 333 ● Santa Maria, CA 93455 ● (805) 346-8477 ● FAX (805) 346-8485

June 18, 1992

FILE COPY

Mr. Dick Eiler
UNIVERSITY PROPERTIES
1226 Santa Barbara Street
Santa Barbara, CA 93101

Dear Mr. Eiler:

RE: Santa Barbara Auto Salvage
891 Kellogg Ave., Santa Barbara CA 93117
SMU #105

Santa Barbara County Site Mitigation Unit (SMU) has reviewed the laboratory reports dated March 18, 1992, for the above referenced site. Soil cleanup action levels have been exceeded on site for Total Petroleum Hydrocarbons (TPH) lead, cadmium, and chromium.

Additional work is required to define the contamination plume in the soil. You are required to submit to the SMU a complete work plan and sampling plan for additional assessment by **July 18, 1992.** The sampling plan is to include at a minimum the following laboratory analyses:

Benzene, toluene, ethylbenzene, and xylenes (BTEX) using EPA Method 8020/602 or EPA Method 624. Acceptable method-detection-limits in soil are benzene to 0.005 ppm; toluene, ethylbenzene, and xylenes to the California Department of Health Services' (DOHS) recommended drinking water standards. Acceptable method-detection-limits for groundwater are California DOHS recommended drinking water standards.

Chlorinated solvents using EPA Method 8010, with an acceptable method-detection-limit of 0.005 ppm.

All written correspondence should be directed to:

County of Santa Barbara
Site Mitigation Unit (SMU)
120 Cremona Dr, C
Santa Barbara, CA 93117

Attn: Barbara Fontes, Hydrogeologist

All workplans and reports shall be signed by a registered geologist or certified engineering geologist.

If you have any questions or comments regarding this matter, please contact me at (805) 681-4951.

Very truly yours,

Barbara A. Fontes
Hydrogeologist
SMU/LUFT Program

BF:ck
EILER.BF

pc: Mr. Jim Richardson
Mr. Travis Beifuss

SMU # 105
891 South Kellogg Ave S.B.
Santa Barbara Auto Salvage

June 8, 1992
10:00 - 11:30

meeting with RPs Mr. Eiler and Jim Richardson of Santa Barbara Auto Salvage.

~~AA Question~~:

Do we have a problem with metal contamination at the facility

~~SMU Answer~~

Sample results are elevated at the site. However, our cleanup levels are determined using MCL or PL standards which are generally 100 x MCL. Cleanup levels are site specific and SMU must be in concurance with the Regional Water Quality Control Board.

~~BB Question~~:

What about the TPH values. Most of the contaminated soil is at 18" bgs and greatly decreases at 5 ft.

~~SMU Answer~~

Because of shallow groundwater conditions (12 ft. max bgs) and our standards which state Cleanup levels for gw less than 50 ft bgs. the higher values of TPH at the site are considered.

~~RP Question~~ .

What is their next step

~~Staff Answer~~ .

RP must retain a consultant to submit a work plan for additional assessment to delineate the extent of contamination. If groundwater is encountered the water is also to be tested.

Test are to include:

Chlorinated Solvents
BTEX
Pb

I will identify metal contaminants that appear to be of concern. I will send the RP a letter within two weeks identifying that additional assessment is required.

COUNTY OF SANTA BARBARA

OFFICE MEMORANDUM

To ~~Bruce~~ John M. Date 4-2-92

From LP In re SB Auto Salvage

this looks like a SMU site.

TPH at 18" in all 5 sampling sites was 100-640 ppm
TPH at 5' in one of 5 sampling sites was 250ppm.

From CAM metals analysis at 18" 1 site had Pb = 230

LP

ORAL messages waste your time and the time of the other person; they often cause annoying interruptions and are apt to be misunderstood or forgotten. *Put it in writing.*

RP:

University Properties
314 So. Rockingham Ave.
Los Angeles, CA
90049
Dr. Allan Rosenstein
Allen Rosenstein

Precept® Environmental

BF – Please review
STD. DEV.
CB

RECEIVED
MAR 25 1993
Santa Barbara County
Environmental Health Services

March 19, 1993

Ms. Clari Binder
County of Santa Barbara
Environmental Health Services
Site Mitigation Unit
120 Cremona Drive, Suite C
Goleta, California 93117

Subject: Determination of Background Chromium in Soil, Santa Barbara Auto Salvage, 891 S. Kellogg Avenue, Santa Barbara, California
SMU Site #105

Dear Ms. Binder:

Precept Environmental, Inc. (PRECEPT) is pleased to submit a report for determination of background chromium in soil at the referenced site located in Santa Barbara.

If you have any comments or questions regarding the report or our investigation, please call me at 805-375-2788. Thank you.

Sincerely yours,

PRECEPT ENVIRONMENTAL, INC.

John L. Lufkin

John L. Lufkin, Ph.D., R.G.
Director of Geosciences

JLL/lg
Enclosure

3541 Old Conejo Road · Suite 112 · Thousand Oaks · CA · 91320 · Telephone · 805·375·2788 · Fax · 805·375·2785

CONFERENCE WITH COUNTY OF SANTA BARBARA ENVIRONMENTAL HEALTH SERVICES

Location: 120 Cremona Drive, Suite C, Goleta, CA 93117

Date: July 22, 1992

Attendees:

Mr. Jim Richardson, Richardson Construction Co.
Dr. Allan Rosenstein, Pioneer Magnetics, Inc.
Mr. Travis Belfuss, Santa Barbara Auto Salvage
Dr. John Lufkin, Precept Environmental, Inc.
Mr. Richard Gardner, Precept Environmental, Inc.
Ms. Barbara Fontes, SBEHS

Topics for Discussion:

Santa Barbara Auto Salvage Site

1. Previous Sampling Protocol
   Coast-To-Coast

2. Analytical Data
   EPA Method 8270, Coast-To-Coast

3. County Soil Action Levels for:
   TPH, Lead, Chromium, and Cadmium
   Normal Background Levels of Metals in Soil

4. Tentative PRECEPT Workplan (Proposal):
   Soil Borings
   Analytes
   On-site Field Screening for TPH

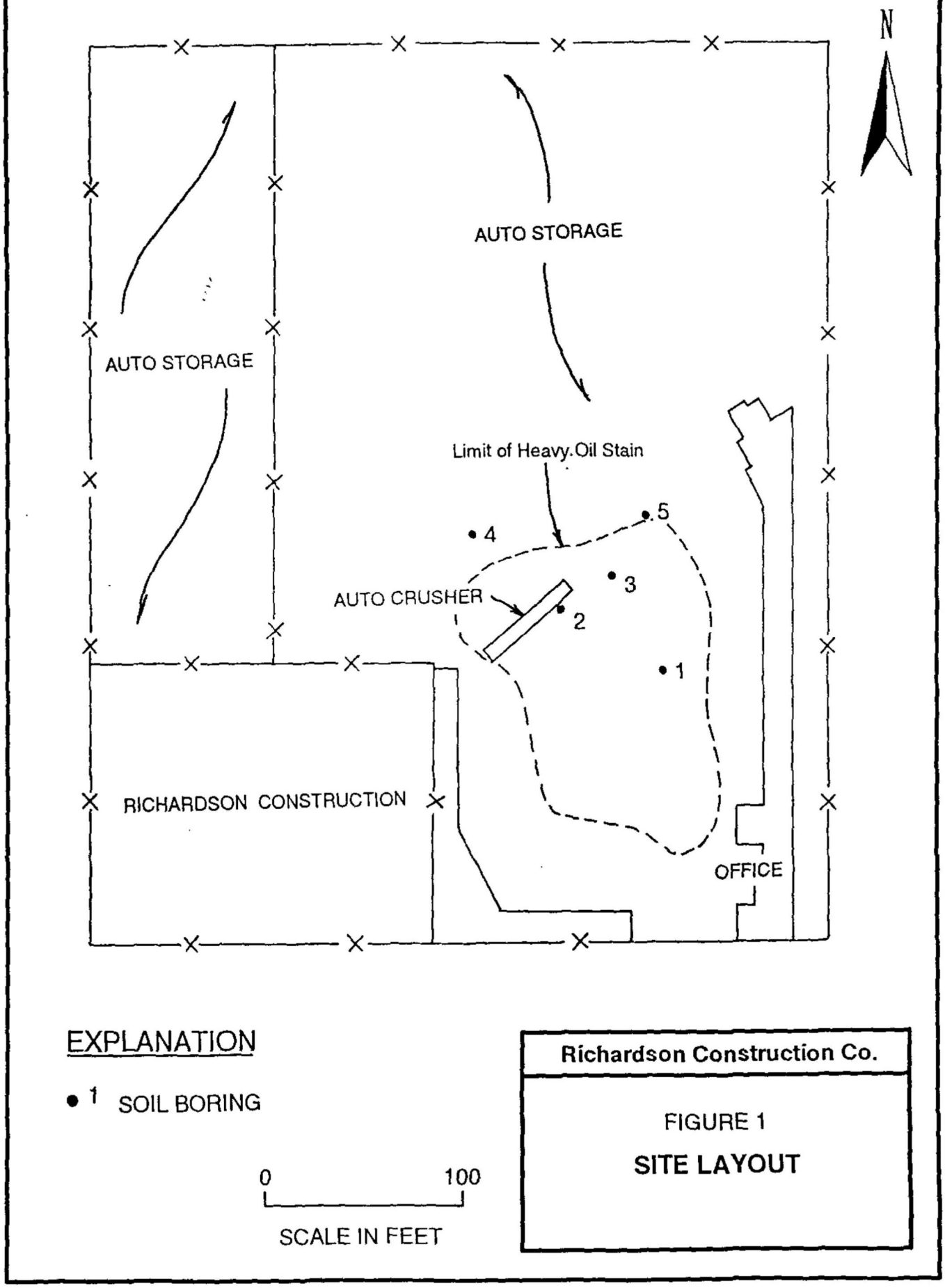

EXPLANATION

• 1 SOIL BORING

0 100

SCALE IN FEET

Richardson Construction Co.

FIGURE 1

SITE LAYOUT

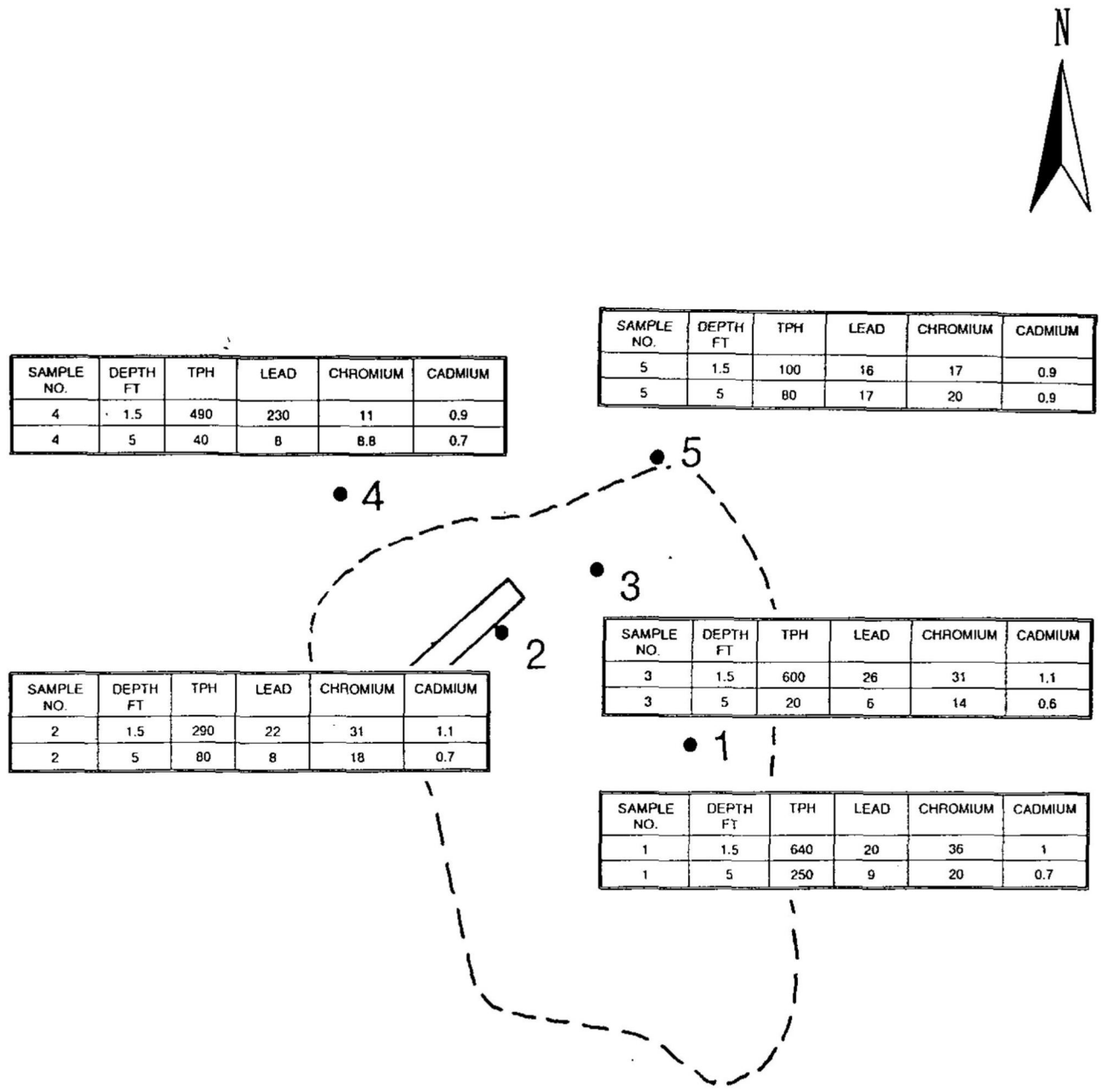

SAMPLE NO.	DEPTH FT	TPH	LEAD	CHROMIUM	CADMIUM
5	1.5	100	16	17	0.9
5	5	80	17	20	0.9

SAMPLE NO.	DEPTH FT	TPH	LEAD	CHROMIUM	CADMIUM
4	1.5	490	230	11	0.9
4	5	40	8	8.8	0.7

SAMPLE NO.	DEPTH FT	TPH	LEAD	CHROMIUM	CADMIUM
3	1.5	600	26	31	1.1
3	5	20	6	14	0.6

SAMPLE NO.	DEPTH FT	TPH	LEAD	CHROMIUM	CADMIUM
2	1.5	290	22	31	1.1
2	5	80	8	18	0.7

SAMPLE NO.	DEPTH FT	TPH	LEAD	CHROMIUM	CADMIUM
1	1.5	640	20	36	1
1	5	250	9	20	0.7

Note: All analyte concentrations in mg/kg (ppm).

Richardson Construction Co.

FIGURE 2

ANALYTICAL DATA

DETERMINATION OF BACKGROUND CHROMIUM VALUES IN SOIL SANTA BARBARA AUTO SALVAGE 891 S. KELLOGG AVENUE GOLETA, CALIFORNIA

SMU Site #105

Prepared for:

Mr. Harvey Phetteplace
c/o Richardson Construction Company
P.O. Box 37
Santa Barbara, California 93102

and

Mr. Travis Beifuss
Santa Barbara Auto Salvage
891 S. Kellogg Avenue
Santa Barbara, California 93117

Submitted by:

Precept Environmental, Inc.
3541 Old Conejo Road, Suite 112
Thousand Oaks, California 91320

PRECEPT Project No. 0116-04

March 23, 1993

TABLE OF CONTENTS

SECTION	TITLE	PAGE
1.0	INTRODUCTION	1
2.0	SAMPLING APPROACH	1
3.0	SAMPLING PROCEDURES	3
4.0	SOIL LITHOLOGIES	3
5.0	ANALYTICAL RESULTS	4
6.0	CONCLUSIONS AND RECOMMENDATIONS	7

Appendices

A	Soil Boring Logs
B	Analytical Reports
C	Chain of Custody Record

ILLUSTRATIONS

Figures

1	Sample Locations
2	Frequency Diagrams

Tables

1	Chromium Concentrations in Soil, Vacant Field Adjacent Salvage Yard
2	Chromium Concentrations in Soil, Santa Barbara Auto Salvage Site

1.0 INTRODUCTION

Santa Barbara Auto Salvage is located at 891 South Kellogg Avenue, in Goleta, California. The property is part of the holdings of University Properties, a partnership, represented by Dr. Allen Rosenstein, General Partner. Currently, the property is under lease to Richardson Construction Company, and their subtenant, Santa Barbara Auto Salvage. During the course of a preliminary site assessment requested by the Santa Barbara Environmental Health Services Site Mitigation Unit (SMU), and performed by Precept Environmental, Inc. (PRECEPT), soil samples were collected and analyzed for volatile organic compounds and metals, including chromium. Twelve samples obtained from depths of 1.5 and 5 feet contained total chromium concentrations ranging from 9 to 36 mg/kg (parts per million). The site assessment report was prepared by PRECEPT and submitted to the SMU on November 19, 1993.

During her review of the report, Ms. Clari Binder directed that "a statistical sampling of areas outside the contaminant plume is necessary to establish background." PRECEPT was retained by Richardson Construction Company to perform the required sampling program.

The purpose of this study was to determine the natural background concentrations of chromium in soil beyond the limits of the auto salvage yard. This report summarizes the sampling procedures and analytical results that were obtained during the study.

2.0 SAMPLING APPROACH

In order to obtain the necessary data to determine chromium concentrations in soil, a survey grid was developed to adequately cover the L-shaped area lying to the north and west of the salvage yard. A triangular map grid was established over the area with 16 grid points located over the triangular net. This pattern provided sample points spaced at 200-foot intervals. At the suggestion of the SMU the number of sample points over this grid was reduced to eight. To provide as broad a coverage as possible over the sample area alternate grid stations were selected for sampling (Figure 1).

The depth of samples was randomly selected using a random number generator function. Sample depths were chosen from the intervals of 0.5, 1.0, 1.5, and 2.0 feet below ground surface (bgs). Sample depths are recorded in Tables 1 and 2.

Borehole locations were surveyed in the field by Brunton compass and tape methods. The fenceline surrounding the Santa Barbara Auto Salvage property was used for field control.



N

EXPLANATION

- Survey map grid location
- Soil boring

0 100

SCALE IN FEET

Richardson Construction Co.

FIGURE 1

SAMPLE LOCATIONS

Precept Environmental

3.0 SAMPLING PROCEDURES

Eight hand auger borings were performed during this project, which was conducted on March 8, 1993. The environmental sampling was logged and supervised by Dr. John Lufkin, Project Manager and Registered Geologist for PRECEPT. He was assisted by Pat Koscinski, who performed the hand auger borings.

Ms. Clari Binder, a Senior Hazardous Materials Specialist from the SMU, was present during the field investigation and oversaw the sampling procedures.

The eight borings designated as B1 through B8 are shown on the site map (Figure 1). Soil samples were obtained by hand auger and sample barrel equipment. Each borehole was advanced to the desired sample interval by a 3-inch hand auger. A 12-inch stainless steel sample barrel, containing one 6-inch and two 3-inch-long brass sleeves, was then inserted into the borehole and driven downward 6 to 8 inches with the slide hammer. In this way, an undisturbed soil sample was obtained ahead of the auger bit. Upon sample retrieval, the lowermost 3-inch sample sleeve was immediately capped and sealed with teflon sheets and plastic caps, and placed in a cooler for transmittal to the analytical laboratory.

Soil in the remaining sample sleeve was briefly retained for lithologic logging purposes. During the sampling procedures, all soils were logged on a field log sheet by the site geologist and described using the Unified Soil Classification System. On each boring log, the sample recovery and soil lithology were noted.

The sample barrel was cleaned between sample intervals using a trisodium phosphate solution and tap water rinse, followed by a deionized water rinse.

4.0 SOIL LITHOLOGIES

Soil lithologies over the sampled area are quite uniform at shallow depths. In general medium-brown silt with lesser amounts of very fine sand are the most common soil types. The silt is loose and moist, and the sand is locally micaceous.

Sample B6, obtained at a depth of 1.5 feet bgs near the southern border of the property, was saturated with water.

The sample area features a vacant field with generally flat topography, except along the western margin. The area is overgrown with long grass, weeds, and scattered bushes. There is evidence to suggest that the property has been used as a dumping ground in the past. Large masses of concrete are found scattered around the property, and miscellaneous trash items, metal objects, PVC pipe, etc. were noted in the western part of the area. The irregular topography observed along the western side of the vacant field

and San Jose Creek appears unnatural. Quite possibly it has been modified by dumping and/or construction activity.

5.0 ANALYTICAL RESULTS

Eight soil samples were submitted to TBD Environmental Laboratories (TBD) for analysis. TBD is a Cal/EPA-certified laboratory located in Los Angeles. Each sample was analyzed for total chromium, using EPA Method 7190. Analytical results are summarized in Table 1 and laboratory reports are included in Appendix B. Sample chain of custody is enclosed as Appendix C.

Each sample was analyzed for total chromium. Three separate aliquots were removed from sample B4 in an attempt to determine sample variability. Samples labelled B4a and B4c were taken from each end of the 3-inch sample sleeve; sample B4b was removed from the middle of the sample sleeve. Thus, a total of 10 analyses were performed on the eight field samples.

Chromium concentrations in the vacant field vary from 12 to 23, with a sample mean, $\bar{x}$, of 16.3. The standard deviation is 3.3, and sample variance is 11.0. Based on results of sample B4, sample variability is about 4 mg/kg.

For comparison, analyses of soil samples obtained from the salvage yard are presented in Table 2. These analyses were also performed by TBD during a previous assessment. Chromium frequency diagrams have been constructed for the two data sets and are shown in Figure 2. The five samples collected within the fenced area of the salvage yard range in chromium concentration from 19 to 36. The sample mean, $\bar{x}$, for this population is 26.6; the standard deviation is 5.9, and the sample variance is 34.6. All of these samples, except HB3, were taken below the concrete surface slab. Sample HB4 contained the highest level of chromium on the property at 36 mg/kg.

TABLE 1
CHROMIUM CONCENTRATIONS IN SOIL
VACANT FIELD ADJACENT SALVAGE YARD

SAMPLE NO.	DEPTH (FT)	CHROMIUM (mg/kg)
B1	0.5	15
B2	1.5	16
B3	1.0	21
B4a	1.0	17
B4a	1.0	16
B4c	1.0	15
B5	1.5	17
B6	1.0	16
B6	1.0	12
B8	1.0	23

TABLE 2
CHROMIUM CONCENTRATIONS IN SOIL
SANTA BARBARA AUTO SALVAGE SITE

SAMPLE NO.	DEPTH (FT)	CHROMIUM (mg/kg)
HB1-1.5	1.5	16
HB2-1.5	1.0	27
HB1-1.5	1.5	29
HB1-1.5	1.5	36
HB5-1.5	1.5	22

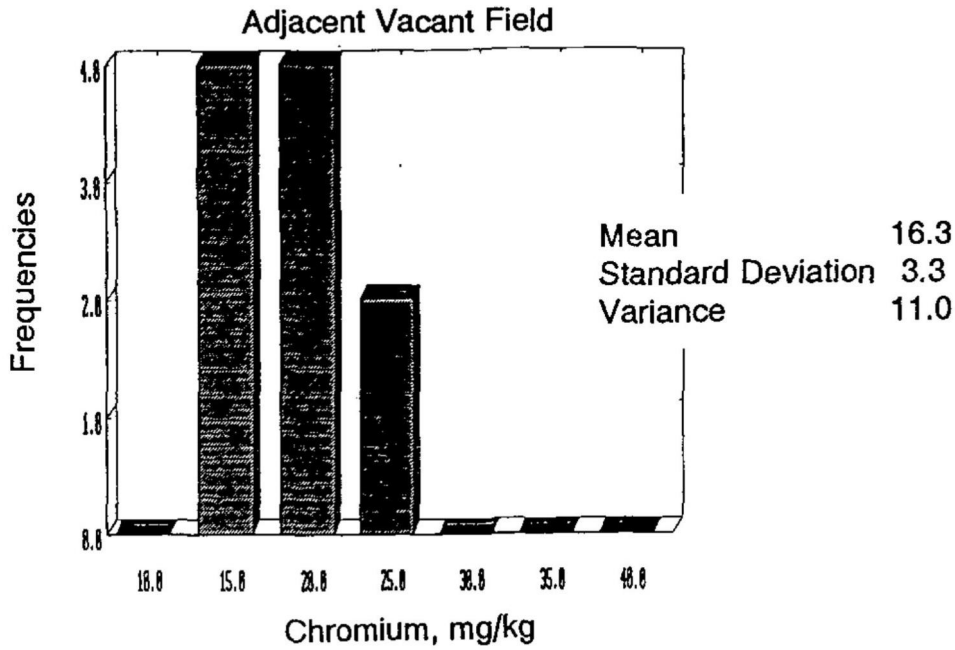

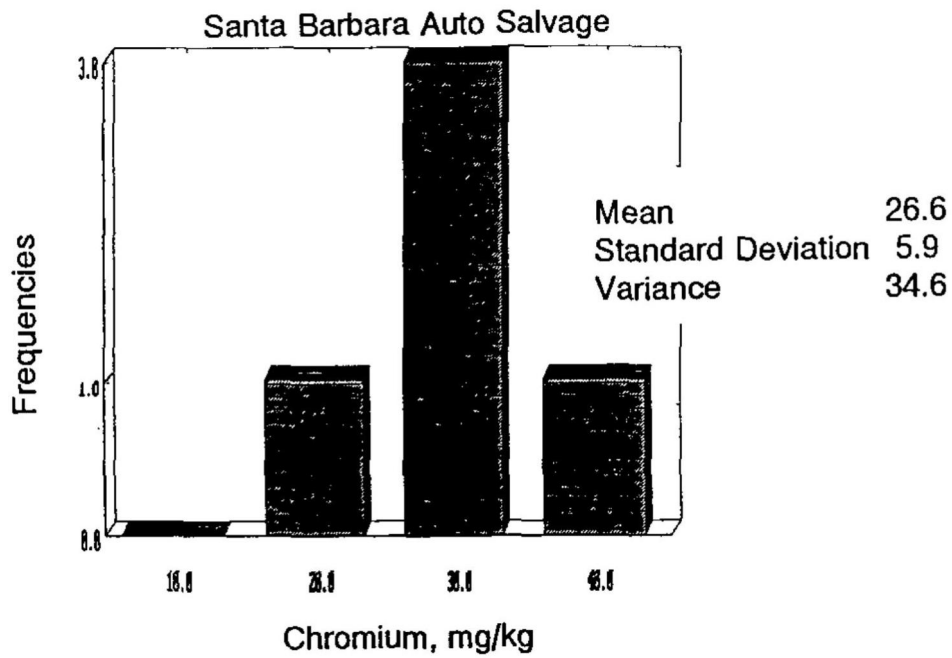

[redacted] Construction Co.

FIGURE 2

FREQUENCY DIAGRAMS

Precept Environmental

6.0 CONCLUSIONS AND RECOMMENDATIONS

A comparison of the analytical data obtained from the two sample areas at the referenced property suggests that the two areas have different concentrations of soil chromium within 1.5 feet of surface.

The vacant field surrounding the salvage yard appears to have lower values of chromium, based on a statistical evaluation of the sample populations. Soil in this area contains an average of 16 mg/kg chromium compared to an average concentration of 26 mg/kg in the salvage yard.

The source of the chromium is unknown. Chromium is a common ferro-alloy, and is widely used in chrome-plated automobile parts, including bumpers, mirrors, wheel rims, and other automobile accessories. Whatever the source, it is highly unlikely that the chromium penetrated the concrete slab during occupancy by the current salvage business. As far as known the concrete slab was installed in the mid-1980s when the lumber yard occupied the site. If chromium-bearing solutions did penetrate the slab, one would expect much higher levels.

Geochemically, chromium is naturally enriched in ferromagnesium silicate and iron oxide minerals, including amphiboles, micas, magnetite, and others. These minerals are most abundant in such rock types as gabbro, dunite, basalt, and serpentinite. Serpentinites are common to the Coast Ranges and other parts of California. Weathering of these rock types enriches the chromium in sediments and soils derived from these rock types. Soils with higher percentages of ferromagnesium silicates and oxides will naturally yield higher chromium values. Therefore, before the two areas can be truly compared for chromium concentrations, a detailed study of the soil mineralogies should be made. This study, of course, would require considerable time and expense. Nevertheless, the slightly higher chromium values in the salvage yard could be attributed to slightly higher percentages of ferromagnesium silicates and other chromium-bearing mineral phases in the soil.

Shacklette and Boerngen (1984) report a range of 1 to 1000 mg/kg chromium in natural soils, with a mean of 33 mg/kg. Chromium analyses recently performed on 23 soil samples collected by PRECEPT within 5 feet of surface at a site in Van Nuys, California ranged from 16 to 31 mg/kg, with a mean value of 21 mg/kg.

If the salvage yard site does contain levels of chromium slightly above those concentrations detected in the adjacent property, two fundamental questions remain: 1) are these levels toxic, and 2) do they pose a threat to the environment? We think not.

It is important to note that, regardless of concentration, metals, including chromium, are quite immobile in the soil column. As discussed by Evans (1989), two major mechanisms are involved in the retention of metals by soil. First, the metals may be retained by adsorption reactions with the surfaces of mineral and organic constituents. Secondly,

they may be retained by precipitation reactions producing stable secondary mineral phases. For hydrolyzable elements, including chromium, which are fully hydrolyzed in most natural waters, retention also may involve the formation of inner sphere complexes through ligand exchange reactions with surface hydroxyls.

In view of the data presented above, we conclude that the present levels of chromium beneath the salvage yard are slightly higher than those of the adjacent vacant field. These slight variations, however, may be produced by mineralogic differences in the soil, rather than human-related activities. Further environmental assessment or remediation of the property is not warranted at this time.

Respectfully submitted,

PRECEPT ENVIRONMENTAL, INC.

John L. Lufkin, Ph.D., R.E.A.
Director of Geosciences
Registered Geologist, No. 4785

JLL/lg



APPENDIX A

SOIL BORING LOGS

FIELD BORING LOG	*Precept Environmental*		Boring No. B1
Project No. 0116-04	Project Name: Santa Barbara Auto Salvage		Page 1 of 8
Contractor:	Driller: P. Koscinski	Date Started: 3-8-93	Completed: 3-8-93
Method: Hand Auger	Casing Size: N/A		Protection Level: D
Ground Elev.:	Soil Drilled:	Water Table __ ' Below Ground	Total Depth:
Logged By: John Lufkin			

Sample No.	Depth in Ft	Blows/ ___"	Feet Recov	Lithologic Description	Micro Tip	Comments	USCS Symb	Well Data
B1	0.5	N/A	0.5/0.5	SILT: Medium-brown silt, loose, moist	-		ML	



FIELD BORING LOG	*Precept Environmental*		Boring No. B2
Project No. 0116-04	Project Name: Santa Barbara Auto Salvage		Page 2 of 8
Contractor:	Driller: P. Koscinski	Date Started: 3-8-93	Completed: 3-8-93
Method: Hand Auger	Casing Size: N/A		Protection Level: D
Ground Elev.:	Soil Drilled:	Water Table ___ ' Below Ground	Total Depth:
Logged By: John Lufkin			

Sample No.	Depth in Ft	Blows/ ___"	Feet Recov	Lithologic Description	Micro Tip	Comments	USCS Symb	Well Data
B2	1.5	N/A	0.5/0.5	SILT: Medium-brown silt, loose, moist	-		ML	

REGISTERED GEOLOGIST
JOHN L. LUFKIN
4785
STATE OF CALIFORNIA

FIELD BORING LOG	*Precept Environmental*		Boring No. B3
Project No. 0116-04	Project Name: Santa Barbara Auto Salvage		Page 3 of 8
Contractor:	Driller: P. Koscinski	Date Started: 3-8-93	Completed: 3-8-93
Method: Hand Auger	Casing Size: N/A		Protection Level: D
Ground Elev.:	Soil Drilled:	Water Table ___ ' Below Ground	Total Depth:
Logged By: John Lufkin			

Sample No.	Depth in Ft	Blows/ ___"	Feet Recov	Lithologic Description	Micro Tip	Comments	USCS Symb	Well Data
B3	1.0	N/A	0.5/0.5	SILT: Medium-brown silt, with minor very-fine sand, loose, moist	-		ML	

REGISTERED GEOLOGIST
JOHN L. LUFKIN
4785
STATE OF CALIFORNIA

FIELD BORING LOG	*Precept Environmental*		Boring No. B4
Project No. 0116-04	Project Name: Santa Barbara Auto Salvage		Page 4 of 8
Contractor:	Driller: P. Koscinski	Date Started: 3-8-93	Completed: 3-8-93
Method: Hand Auger	Casing Size: N/A		Protection Level: D
Ground Elev.:	*Soil Drilled:*	*Water Table ___ ' Below Ground*	*Total Depth:*
Logged By: John Lufkin			

Sample No.	Depth in Ft	Blows/ ___"	Feet Recov	Lithologic Description	Micro Tip	Comments	USCS Symb	Well Data
B4	1.0	N/A	0.5/0.5	SILT: Medium-brown silt with very-fine sand, loose, moist	-		ML	

REGISTERED GEOLOGIST
JOHN L. LUFKIN
4785
STATE OF CALIFORNIA

FIELD BORING LOG	*Precept Environmental*	Boring No. B5
Project No. 0116-04	Project Name: Santa Barbara Auto Salvage	Page 5 of 8
Contractor:	Driller: P. Koscinski / Date Started: 3-8-93	Completed: 3-8-93
Method: Hand Auger	Casing Size: N/A	Protection Level: D
Ground Elev.:	Soil Drilled: / Water Table ___ ' Below Ground	Total Depth:
Logged By: John Lufkin		

Sample *No.*	Depth *in Ft*	Blows/ ___"	Feet *Recov*	Lithologic *Description*	Micro *Tip*	*Comments*	USCS *Symb*	Well *Data*
B5	1.5	N/A	0.5/0.5	SILT: Medium-brown silt, with very-fine, micaceous sand; loose, moist	-		ML	

REGISTERED GEOLOGIST
JOHN L. LUFKIN
4785
STATE OF CALIFORNIA

FIELD BORING LOG	*Precept Environmental*		Boring No. B6
Project No. 0116-04	*Project Name: Santa Barbara Auto Salvage*		*Page 6 of 8*
Contractor:	Driller: P. Koscinski	Date Started: 3-8-93	Completed: 3-8-93
Method: Hand Auger	Casing Size: N/A		Protection Level: D
Ground Elev.:	Soil Drilled:	Water Table ___ ' Below Ground	Total Depth:
Logged By: John Lufkin			

Sample No.	Depth in Ft	Blows/ ___"	Feet Recov	Lithologic Description	Micro Tip	Comments	USCS Symb	Well Data
B6	1.5	N/A	0.5/0.5	SAND: Medium-brown, very-fine silty sand; saturated, loose	-		SM	

REGISTERED GEOLOGIST
JOHN L. LUFKIN
4785
STATE OF CALIFORNIA

FIELD BORING LOG	*Precept Environmental*		Boring No. B7
Project No. 0116-04	Project Name: Santa Barbara Auto Salvage		Page 7 of 8
Contractor:	Driller: P. Koscinski	Date Started: 3-8-93	Completed: 3-8-93
Method: Hand Auger	Casing Size: N/A		Protection Level: D
Ground Elev.:	Soil Drilled:	Water Table __ ' Below Ground	Total Depth:
Logged By: John Lufkin			

Sample No.	Depth in Ft	Blows/ ___"	Feet Recov	Lithologic Description	Micro Tip	Comments	USCS Symb	Well Data
B7	1.0	N/A	0.5/0.5	SAND: Medium-brown silty sand, with minor brown clay; loose, moist	-		SM	

REGISTERED GEOLOGIST
JOHN L. LUFKIN
4785
STATE OF CALIFORNIA

FIELD BORING LOG	*Precept Environmental*		Boring No. B8
Project No. 0116-04	Project Name: Santa Barbara Auto Salvage		Page 8 of 8
Contractor:	Driller: P. Koscinski	Date Started: 3-8-93	Completed: 3-8-93
Method: Hand Auger	Casing Size: N/A		Protection Level: D
Ground Elev.:	Soil Drilled:	Water Table __ ' Below Ground	Total Depth:
Logged By: John Lufkin			

Sample No.	Depth in Ft	Blows/ ___"	Feet Recov	Lithologic Description	Micro Tip	Comments	USCS Symb	Well Data
B8	1.0	N/A	0.5/0.5	SILT: Medium-brown, clayey silt, with trace gravel; loose, moist	-		ML	

REGISTERED GEOLOGIST
JOHN L. LUFKIN
4785
STATE OF CALIFORNIA

APPENDIX B

LABORATORY REPORTS

tbd environmental laboratories
2261 Federal Avenue
Los Angeles, California 90064-1403

Telephone: (310) 478-4050 Fax: (310) 478-8604

Laboratory Report: Trace Metals Analysis (EPA 7000 Series)

Job No.:	930309D	Client:	Precept Environmental
Sampled:	3/8/93		
Type:		Project:	0116-04
Received:	3/9/93	Matrix:	Soil
Prepared:	3/10/93	Batch:	A0261
Analyzed:	3/11/93	By:	RTK

Client ID	Lab ID	Chromium 7190					Units
	Blank	ND					mg/Kg
B1	930309D-1	15					mg/Kg
B2	930309D-2	16					mg/Kg
B3	930309D-3	21					mg/Kg
B4-End-1	930309D-4-1	17					mg/Kg
B4-Center	930309D-4-2	16					mg/Kg
B4-End-2	930309D-4-3	13					mg/Kg
B5	930309D-5	17					mg/Kg
B6	930309D-6	13					mg/Kg
B7	930309D-7	12					mg/Kg
B8	930309D-8	23					mg/Kg
	930310A-12MS	98					Percent
	930310A-12MSD	96					Percent
	LCS	99					Percent
Reporting Limit		2					mg/Kg

Notes: BRL - Below Reporting Limit, NA - Not Analyzed, ND - Not Detected
MS(D) - Matrix Spike (Duplicate), LCS - Lab Control Sample, OR - Over Range

Comments:

Approved: [signature] 3/11/93

Laboratory Director Date

Quality Assurance Coordinator Date

APPENDIX C

CHAIN OF CUSTODY RECORD

Precept Environmental

CHAIN OF CUSTODY RECORD

QC LEVEL

CLIENT: Precept Environmental	PROJECT NAME/NUMBER: Santa Barbara Auto Salvage
ADDRESS: 5541 Old Conejo Rd.	PROJECT MGR: John Lufkin
	JOB NUMBER: 0116-04
PHONE: 805-375-2788	SAMPLED BY: (Signature) John L. Lufkin

REQUIRED ANALYSIS: Total chromium

DATE	TIME	COMP.	GRAB	MATRIX	SAMPLE I.D. NO.	(VOLUME / NUMBER)	Total chromium										REMARKS (TAT)
3/8/93	1048			Soil	B1	3" sleeve	✓										3 day TAT
	1116				B2		✓										
	1145				B3		✓										
	1214				B4		✓	✓	✓								
	1235				B5		✓										
	1415				B6		✓										
	1445				B7		✓										
	1515				B8		✓										

RELINQUISHED BY: (Signature)	DATE	RECEIVED BY: (Signature)	RELINQUISHED BY: (Signature)	DATE	TIME	RECEIVED BY: (Signature)
John L. Lufkin	3-9-93 TIME 12:45	Michael G. Tessaro				

SEPTEMBER 28, 1989

Note: Analyze B4 3 times. Analysis from soil at each end of sample tube, and one analysis from center of tube to determine sample variability.

Santa Barbara County Fire Department

LUFT File ☐

SMU File ☒

Site Address: 891 S. Kellogg Ave.

Site Number: 105

Site Name: Santa Barbara Auto Salvage

File Section: 5

Section 6: **Yes** ☐ **No** ☐

Closed with Conditions: **Yes** ☐ **No** ☐

Initials _____

Box No _____

Anacapa Imaging
Online Services

8-31-92

SB AUTO SALVAGE
SMU SITE #106 ALL TAKEN FROM DRILL BIT

BORING	FEET	TPH	CAD	CHR	AS	BA	LEAD	
STAT I	18"	640	1.0	36	4.0	71.	20.	CRACK IN CONCRETE/ ASPHALT
"	5'	250	.7	20	2.2	48.	9.0	
STATION 2	18"	290	1.1	31.0	2.7	77	22.0	CAR CRUSHER ON CONCRETE BERMED
	5'	80	.7	18.0	2.3	47	8.0	
STATION 3	18"	600	1.1	31.0	3.1	73.0	26.0	
	5'	20	.6	14.0	1.1	43.0	6.0	
STATION 4	18"	490	.9	11.0	2.1	110.	230	SOIL
	5'	40	.7	8.8	2.1	59	8.	
STATION 5	18"	100	.9	17.0	3.0	55	16.0	CONCRETE
	5'	80	.9	20.0	2.2	64	17.0	

SAMPLES INVALIDATED DUE TO 2670 METHOD

891 S. Kirby Pkwy

SMU 105, S.B. Auto Salvage
891 S. Kellogg Ave
GOLETA

PHONE MEMO

TO: BF
DATE: 7/14
TIME: AM / PM
FROM: John Lupkin
AREA CODE: 805
NO.: 375-2788
OF: Precept Environmental
EXT.:
MESSAGE:
Richardson –
Want to set up meeting
S.B. Auto Salvage
Meeting: July 22, 1992
9:00
Richardson Bipiss (SP) &
Lupkin
SIGNED:

PHONED ☐ CALL BACK ☐ RETURNED CALL ☐ WANTS TO SEE YOU ☐ WILL CALL AGAIN ☐ WAS IN ☐ URGENT ☐

PHONE MEMO

TO: BF
DATE: 1/14/92
TIME: AM / PM
FROM: John ~~Lupkin~~ Lu...
AREA CODE: 805
NO.: 375-2788
OF: Percept Enviro –
EXT.:
MESSAGE:
S.B. Auto Site + Richardson
Wants Meeting
5 min 15
SIGNED:

PHONED ☐ CALL BACK ☐ RETURNED CALL ☐ WANTS TO SEE YOU ☐ WILL CALL AGAIN ☐ WAS IN ☐ URGENT ☐

PHONE MEMO

TO: BF
DATE: 7/20/92
TIME: AM / PM
FROM: John Lufkin
AREA CODE: 805
NO.:
OF: Precept
EXT.: 375-2788
MESSAGE:
Tuesday – Kellogg
gw data – for site
wants to come in if I'm
available
Salvage 5 min
SIGNED:

PHONED ☐ CALL BACK ☐ RETURNED CALL ☑ WANTS TO SEE YOU ☐ WILL CALL AGAIN ☐ WAS IN ☐ URGENT ☐

PHONE MEMO

TO: BF
DATE: 8/26
TIME: 2:40 AM / PM

FROM: John Lufkin
OF: Precept Environ.
AREA CODE
NO. 805
EXT. 375-2788

MESSAGE:
WK Plan - S.B. Auto Salvage Site
[redacted] 805

SIGNED

PHONED ☐ | CALL BACK ☐ | RETURNED CALL | WANTS TO SEE YOU | WILL CALL AGAIN ☐ | WAS IN ☐ | URGENT ☐

ANDRE

FILE STATUS SHEET

SMU / LUFT #: 105 NAME: SANTA BARBA SALVAGE

ADDRESS: 891 S. Kellogg

DATE WRITTEN: 12-28-92

DESCRIPTION OF EVENTS

REPORT OF SOIL INVESTIGATION NOV 19, 1992

1) Sept 28-29, 1992 - 6 soil borings done
#HB 6 in vacant field for background

2) all at 5.5 ft - Mick tip us
samples taken 1.5 - 5

3) Used 8260

4) Results

1. TPH below 50 ppm @ 2 FT.

2. SOIL NORTH OF CRUSHER MAY
NEED ADDIT - DISCREP IN HB3-1.5

3. CHROME - HIGH @ 36 ppm / BACKGROUND 15 ppm

FILESTAT.FRM

[redacted]

FILE STATUS SHEET

SMU / LUFT #: NAME: SO AUTO SALVAGE

ADDRESS: 891 S KELLOGG

DATE WRITTEN: 9-10-92

DESCRIPTION OF EVENTS

Telecon with Dick Eiler
Correct address:
Dick ~~Eiler~~ Eiler / RWE Financial Services
1226 Santa Barbara, 93101

Wanted to know when the Time frame was I left this off. Usually ask for a 30 day time length.
He wanted Sept 22 but it takes 2 weeks to run samples

Jim Richards is Box 37 not 375

FILESTAT.FRM

4-2-92 [redacted]

LARRY PERSON

891 S KELLOGG

1) BELIEVES THERE IS CONTAM.

18" - 5 FT.

18" ~~[illegible]~~ ALL 6 LOCATION 252 640 PPM

TPH 8870

5' ONE HOT AT #252 / REST ↓ 100 TPH

[illegible] METHOD > AT 18" PROBABLY FROM FILL

ALL LOCATIONS

[illegible] ON MANY

CAD/CHROM/NI

3) [illegible] OF SITE [illegible]

[illegible] CONTAM [illegible] — HAD THEM DRILL

4) RICHARDSON HAS CONTAMINATED SITE —

YOUNG MEN [illegible] LEASING FROM [illegible]

891 S Kellogg

LP's worksheet

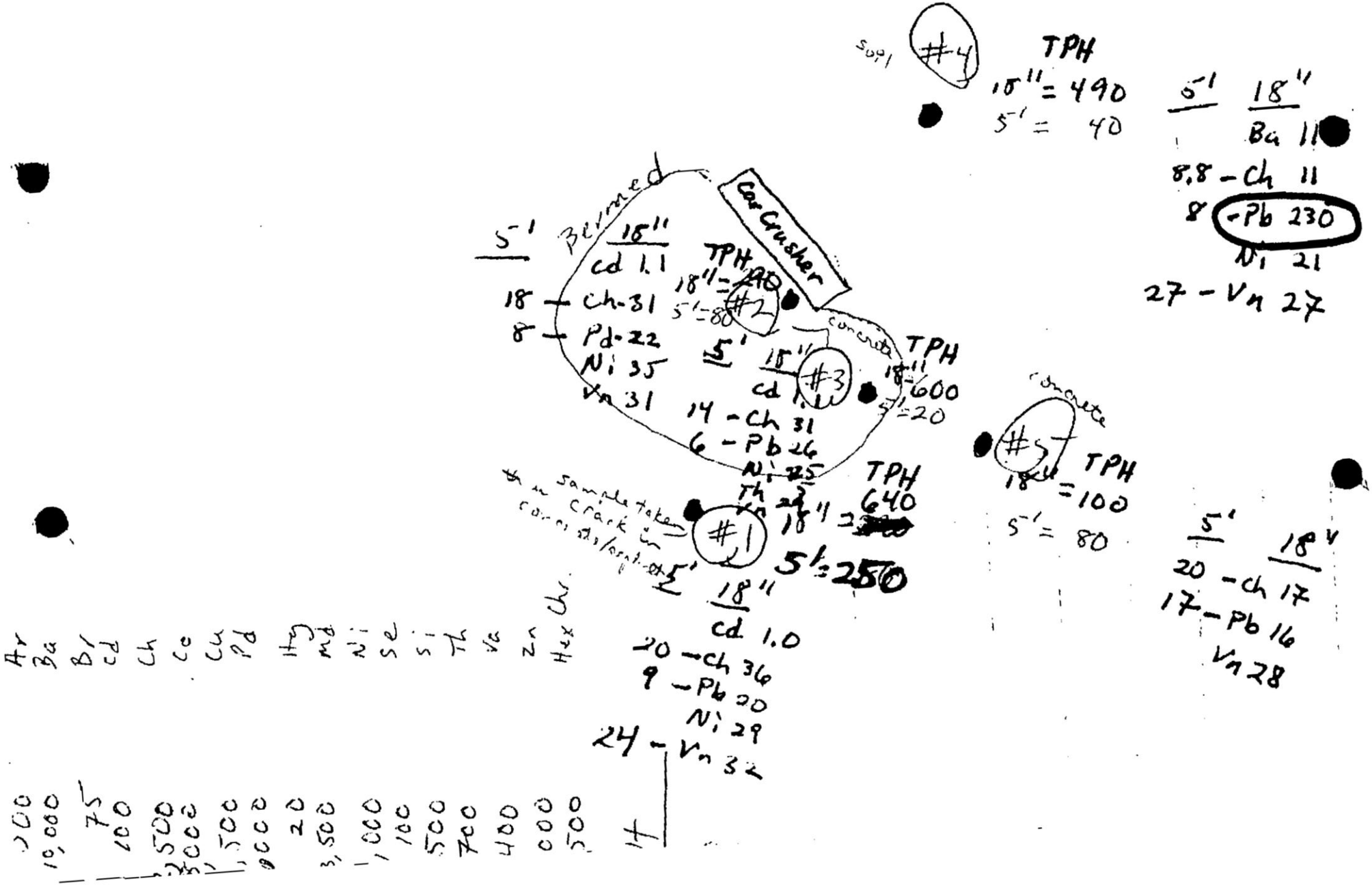

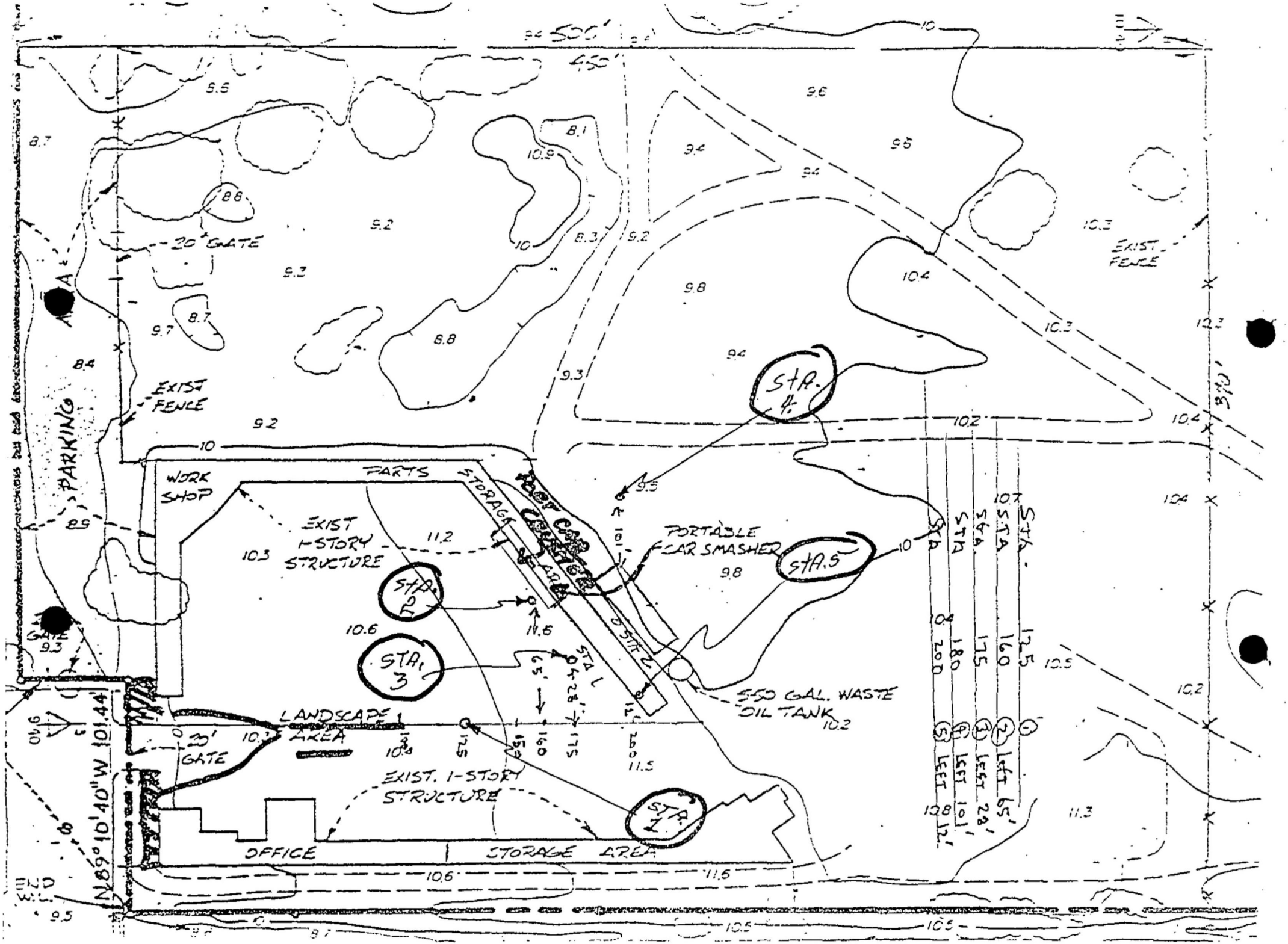

500'
450'
370'
20' GATE
EXIST FENCE
PARKING
WORK SHOP
PARTS
STORAGE
EXIST 1-STORY STRUCTURE
PORTABLE CAR SMASHER
STA. 4
STA. 5
STA. 2
STA. 3
STA. 1
STA. 2
STA. 1
5-50 GAL. WASTE OIL TANK
LANDSCAPE AREA
20' GATE
EXIST. 1-STORY STRUCTURE
OFFICE
STORAGE AREA
N 89° 10' 40" W 101.44'
END W.L.
STA. 125
STA. 160
STA. 175
STA. 180
STA. 200
LEFT 65'
LEFT 28'
LEFT 101'
LEFT 12'

SITE ACTIVITY SHEET

NAME OF SITE SB AUTO SALVAGE SMU ID # ~~118~~ 105

RESPONSIBLE PARTY DR. ROSENSTEIN TITLE

TELEPHONE # SITE ID # ~~118~~ ENF CA

DATE	ACTIVITY	TIME
8-27	WP REVIEW	
	DISCUSS FREON EXTRACTION W/ ~~MARY~~ BF	
8-28	CONTACTED CONSULTANT RE: WP, 8270,	
9-1	TELECON RE: SAMPLING STATION #4/LEAD	
	WRITE LETTER ACCEPTING WORK PLAN	
	PRECEPT - TELECON OR LETTER JOHN LUFKIN	
9-15	FILE REVIEW	

RPTRVW.FRM

WORKPLAN REVIEW

Type: Preliminary Site Assessment

Date: 8-25 / 8-28 / 8-31

Address: 89, S. Kellogg

SMU / LUFT #:

Site Name: SB Auto Salv

Planned -

Goals-

NOTES:

telecon

John Lufkin: telecon 8-28/S

Question: Freon extraction

1) Field work only. Use qualified Labratory

Question background: Must be for everything to be sampl

8-31-92 - Workplan review

a) Dr. Allen Rosenstein property owner
Jim Richardson, sub tenant
Travis Berfuss, current subtenant
Eiler, property manager
Dr. Lufkin + Richard Gardner: Consultants

RPTRVW.FRM

WORKPLAN REVIEW

Type: WORKPLAN REVIEW

Date: 8-27-92

Address: 891 S KELLOGG AVE

SMU / LUFT #:

Site Name: S.B. AUTO SALVAGE

Planned -

Goals-

NOTES:

BACKGROUND

1. JUNE 18, 1992 ISSUED A LETTER TO RICHARD EILER OF UNIVERSITY PROPERTIES FOR WORKPLAN / SAMPLING
   a. TENANTS: JIM RICHARDSON + TRAVIS BEIFUSS RETAINED PRECEPT.
   b. MEETING JULY 22 - PAST WORK NOT DONE IN APPROVED MANNER
2. LOCATION + "
   a. 3.4 ACRES / 3 LEASE TO BEIFUS
      1. SHOP, STORAGE, AUTO CRUSHING MACHINE, MISC. MACHINERY
      2. BATTERY REMOVED, OIL GOES 55 DRUM, ANTI FREEZE REUSED
      3. AUTOS ON SITE 6 MOS → CRUSHED, RECYCLED
      4. SAFETY KLEEN SOLVENTS
      5. BERM - 6 IN CONCRETE INSTALLED CRUSHING AREA
3. SOIL SAMPLED BY COAST TO COAST IN MARCH 1992 AT 5 SPOTS
   a. CONTAMINATION CONSISTED OF TPH, LEAD, CADMIUM, CHROME
   b. DISCARDED SAMPLES BASED ON 8270 USE
4. PROPOSED:
   A. HB1 - HB4 IN FRONT OF LOT
   B HB5 - NORTHEAST CORNER OF LOT
   C. HB6 - IN ADJACENT LOT AT NORTH FOR BACKGROUND
   D. USE PID TO 1,5 FT.
   E. USE 5 FT, THEN 3 FT INTERVALS
   F - PRECEPT LABORATORY — IS IT STATE CERTIF.
   G. 12 SAMPLES FOR LEAD, CHROME, CADMIUM
   H. HB3 FOR SOLVENT AND AROMATICS 8240
5. BACKGROUND: NEED FULL SCALE METALS ON H/

FILE STATUS SHEET

SMU / LUFT #: 105

NAME: ~~891 S. Kellogg~~ SB Railroad

ADDRESS: 891 S. Kellogg

DATE WRITTEN: 8-18-92

DESCRIPTION OF EVENTS

TELECON WITH BARBARA FONTES:

1) MEETING WAS HELD SINCE LETTER WAS WRITTEN. AN EXTENTION WAS GRANTED DURING THAT MEETING. CONSULTANT HAS ~~BEEN~~ ASKED TO DO METALS, TPH. THIRTY DAYS WAS GIVEN.

TELECON W/ LUFKIN ON AUG 27, 1992

WE DISCUSSED WORKPLAN. WANTS RESPONSE ASAP. SAID I'D ~~HAVE~~ TO LOOK AT LARRY PERSON'S WORK IN FILE

COAST - TO - COAST ANALYTICAL SERVICES

Air, Water & Hazardous Waste Sampling, Analysis & Consultation
Certified Hazardous Waste, Chemistry, Bacteriology & Bioassay Laboratories
San Luis Obispo, CA • Goleta, CA • Benicia, CA • Camarillo, CA
Newport Beach, CA • Valparaiso, IN • Westbrook, ME

Santa Barbara Division
751 S. Kellogg, Goleta, California 93117

(805) 964-7838
FAX (805) 967-4386

Lab Number : GF-0736-1
Project : S.B. Auto Salvage

CLIENT: Jim Richardson
Richardson Construction
P.O. Box 375
Santa Barbara, CA 93102

6 month CA Waste Extraction Test STLC

REPORT OF ANALYTICAL RESULTS

SAMPLE DESCRIPTION	MATRIX	SAMPLED BY	SAMPLED	DATE RECEIVED
Station 2, 18"BGS (Sampled from Drill Bit)	Soil	C. Michael Schraml	03/09/92	03/09/92

CONSTITUENT	MCL	*PQL	RESULT	UNITS	METHOD	ANALYZED	BY	NOTES
Antimony, Total		0.5	0.6	mg/Kg	EPA 7041	03/17/92	AW	1
Arsenic, Total	0.05	0.5	2.7	mg/Kg	EPA 7060	03/17/92	AW	1
Barium, Total	1.0	5.	77.	mg/Kg	EPA 7080	03/16/92	AW	1
Beryllium, Total		0.5	ND	mg/Kg	EPA 7090	03/16/92	AW	1
Cadmium, Total	0.010	0.3	1.1	mg/Kg	EPA 7130	03/16/92	AW	1
Chromium, Total	0.05	0.5	81.	mg/Kg	EPA 7191	03/16/92	AW	1
Cobalt, Total		1.	8.	mg/Kg	EPA 7200	03/16/92	AW	1
Copper, Total	1.0	0.5	15.	mg/Kg	EPA 7210	03/16/92	AW	1
Lead, Total	0.05	1.	22.	mg/Kg	EPA 7420	03/16/92	AW	1
Mercury, Total		0.004	0.087	mg/Kg	EPA 7471	03/11/92	AS	
Molybdenum, Total		3.	ND	mg/Kg	EPA 7480	03/16/92	AW	1
Nickel, Total		1.	35.	mg/Kg	EPA 7520	03/16/92	AW	1
Selenium, Total		0.5	ND	mg/Kg	EPA 7740	03/17/92	AW	1
Silver, Total		0.2	0.3	mg/Kg	EPA 7760	03/16/92	AW	1
Thallium, Total		5.	5.	mg/Kg	EPA 7840	03/16/92	AW	1
Vanadium, Total		2.	31.	mg/Kg	EPA 7910	03/16/92	AW	1
Zinc, Total	5.0	0.3	140.	mg/Kg	EPA 7950	03/16/92	AW	1
Hexavalent Chromium	soluble	31.	ND	mg/Kg	CALC	03/16/92	AW	

Santa Barbara Division Lab Certifications: CAELAP #1204; L.A.Co.CSD#10186
*RESULTS listed as 'ND' were not detected at or above the listed PQL (Practical Quantitation Limit)
(1) Sample Preparation on 03/13/92 by KJP using EPA Method 3050

03/18/92

MC/nfg/jst

CC: S.B. County Environmental Health Svs
120 Cremona Drive, Bldg C
Goleta, CA 93117

Respectfully submitted,
COAST-TO-COAST ANALYTICAL SERVICES, INC.

Nick F. Gaone

Nick Gaone, Inorganics Manager

M Carmel

Marissa Coronel
Laboratory Director

COAST - TO - COAST ANALYTICAL SERVICES

Air, Water & Hazardous Waste Sampling, Ana & Consultation
Certified Hazardous Waste, Chemistry, Bacteriolo Bioassay Laboratories
San Luis Obispo, CA • Goleta, CA • Benicia, CA • Camarillo, CA
Newport Beach, CA • Valparaiso, IN • Westbrook, ME

Santa Barbara Division (805) 964-7838
751 S. Kellogg, Goleta, California 93117 FAX (805) 967-4386

Lab Number : GF-0736-2
Project : S.B. Auto Salvage

CLIENT: Jim Richardson
Richardson Construction
P.O. Box 375
Santa Barbara, CA 93102

REPORT OF ANALYTICAL RESULTS

SAMPLE DESCRIPTION	MATRIX	SAMPLED BY	SAMPLED DATE	RECEIVED
Station 2, 5'BGS (Sampled from Drill Bit)	Soil	C. Michael Schraml	03/09/92	03/09/92

CONSTITUENT	*PQL	RESULT	UNITS	METHOD	ANALYZED	BY	NOTES
Antimony, Total	0.5	ND	mg/Kg	EPA 7041	03/17/92	AW	1
Arsenic, Total	0.5	2.3 5	mg/Kg	EPA 7060	03/17/92	AW	1
Barium, Total	5.	47. 100	mg/Kg	EPA 7080	03/16/92	AW	1
Beryllium, Total	0.5	ND	mg/Kg	EPA 7090	03/16/92	AW	1
Cadmium, Total	0.3	0.7 1	mg/Kg	EPA 7130	03/16/92	AW	1
Chromium, Total	0.5	18. - 5	mg/Kg	EPA 7191	03/16/92	AW	1
Cobalt, Total	1.	5.	mg/Kg	EPA 7200	03/16/92	AW	1
Copper, Total	0.5	7.3 100	mg/Kg	EPA 7210	03/16/92	AW	1
Lead, Total	1.	8. - 5	mg/Kg	EPA 7420	03/16/92	AW	1
Mercury, Total	0.004	0.009	mg/Kg	EPA 7471	03/11/92	AS	
Molybdenum, Total	3.	ND	mg/Kg	EPA 7480	03/16/92	AW	1
Nickel, Total	1.	15.	mg/Kg	EPA 7520	03/16/92	AW	1
Selenium, Total	0.5	ND	mg/Kg	EPA 7740	03/17/92	AW	1
Silver, Total	0.2	ND	mg/Kg	EPA 7760	03/16/92	AW	1
Thallium, Total	5.	ND	mg/Kg	EPA 7840	03/16/92	AW	1
Vanadium, Total	2.	23.	mg/Kg	EPA 7910	03/16/92	AW	1
Zinc, Total	0.3	26. 5	mg/Kg	EPA 7950	03/16/92	AW	1
Hexavalent Chromium	18.	ND	mg/Kg	CALC	03/16/92	AW	

Santa Barbara Division Lab Certifications: CAELAP #1204; L.A.Co.CSD#10186
*RESULTS listed as 'ND' were not detected at or above the listed PQL (Practical Quantitation Limit)
(1) Sample Preparation on 03/13/92 by KJP using EPA Method 3050

03/18/92

MC/nfg/jst

CC: S.B. County Environmental Health Svs
120 Cremona Drive, Bldg C
Goleta, CA 93117

Respectfully submitted,
COAST-TO-COAST ANALYTICAL SERVICES, INC.

Nick F. Gaone

Nick Gaone, Inorganics Manager

Marissa Coronel
Laboratory Director

COAST · TO · COAST ANALYTICAL SERVICES

Air, Water & Hazardous Waste Sampling, Analysis & Consultation
Certified Hazardous Waste, Chemistry, Bacteriology & Bioassay Laboratories
San Luis Obispo, CA • Goleta, CA • Benicia, CA • Camarillo, CA
Newport Beach, CA • Valparaiso, IN • Westbrook, ME

Santa Barbara Division
751 S. Kellogg, Goleta, California 93117

(805) 964-7838
FAX (805) 967-4386

Lab Number : GF-0736-3
Project : S.B. Auto Salvage

CLIENT: Jim Richardson
Richardson Construction
P.O. Box 375
Santa Barbara, CA 93102

REPORT OF ANALYTICAL RESULTS

SAMPLE DESCRIPTION	MATRIX	SAMPLED BY	SAMPLED DATE	RECEIVED
Station 3, 18"BGS (Sampled from Drill Bit)	Soil	C. Michael Schraml	03/09/92	03/09/92

CONSTITUENT	*PQL	RESULT	UNITS	METHOD	ANALYZED	BY	NOTES
Antimony, Total	0.5	0.8	mg/Kg	EPA 7041	03/17/92	AW	1
Arsenic, Total	0.5	3.1	mg/Kg	EPA 7060	03/17/92	AW	1
Barium, Total	5.	73.	mg/Kg	EPA 7080	03/16/92	AW	1
Beryllium, Total	0.5	0.5	mg/Kg	EPA 7090	03/16/92	AW	1
Cadmium, Total	0.3	1.1	mg/Kg	EPA 7130	03/16/92	AW	1
Chromium, Total	0.5	31.	mg/Kg	EPA 7191	03/16/92	AW	1
Cobalt, Total	1.	6.	mg/Kg	EPA 7200	03/16/92	AW	1
Copper, Total	0.5	12.	mg/Kg	EPA 7210	03/16/92	AW	1
Lead, Total	1.	26.	mg/Kg	EPA 7420	03/16/92	AW	1
Mercury, Total	0.004	0.055	mg/Kg	EPA 7471	03/11/92	AS	
Molybdenum, Total	3.	ND	mg/Kg	EPA 7480	03/16/92	AW	1
Nickel, Total	1.	25.	mg/Kg	EPA 7520	03/16/92	AW	1
Selenium, Total	0.5	0.8	mg/Kg	EPA 7740	03/17/92	AW	1
Silver, Total	0.2	0.4	mg/Kg	EPA 7760	03/16/92	AW	1
Thallium, Total	5.	5.	mg/Kg	EPA 7840	03/16/92	AW	1
Vanadium, Total	2.	29.	mg/Kg	EPA 7910	03/16/92	AW	1
Zinc, Total	0.3	84.	mg/Kg	EPA 7950	03/16/92	AW	1
Hexavalent Chromium	31.	ND	mg/Kg	CALC	03/16/92	AW	

Santa Barbara Division Lab Certifications: CAELAP #1204; L.A.Co.CSD#10186
*RESULTS listed as 'ND' were not detected at or above the listed PQL (Practical Quantitation Limit)
(1) Sample Preparation on 03/13/92 by KJP using EPA Method 3050

03/18/92

MC/nfg/jst

CC: S.B. County Environmental Health Svs
120 Cremona Drive, Bldg C
Goleta, CA 93117

Respectfully submitted,
COAST-TO-COAST ANALYTICAL SERVICES, INC.

Nick F. Gaone
Nick Gaone, Inorganics Manager

Marissa Coronel
Laboratory Director

COAST · TO · COAST ANALYTICAL SERVICES

Air, Water & Hazardous Waste Sampling, Anal & Consultation
Certified Hazardous Waste, Chemistry, Bacteriolo sioassay Laboratories
San Luis Obispo, CA • Goleta, CA • Benicia, CA • Camarillo, CA
Newport Beach, CA • Valparaiso, IN • Westbrook, ME

Santa Barbara Division
751 S. Kellogg, Goleta, California 93117

(805) 964-7838
FAX (805) 967-4386

Lab Number : GF-0736-4
Project : S.B. Auto Salvage

CLIENT: Jim Richardson
Richardson Construction
P.O. Box 375
Santa Barbara, CA 93102

REPORT OF ANALYTICAL RESULTS

SAMPLE DESCRIPTION	MATRIX	SAMPLED BY	SAMPLED DATE	RECEIVED
Station 3, 5'BGS (Sampled from Drill Bit)	Soil	C. Michael Schraml	03/09/92	03/09/92

CONSTITUENT	*PQL	RESULT	UNITS	METHOD	ANALYZED	BY	NOTES
Antimony, Total	0.5	0.8	mg/Kg	EPA 7041	03/17/92	AW	1
Arsenic, Total	0.5	1.1	mg/Kg	EPA 7060	03/17/92	AW	1
Barium, Total	5.	43.	mg/Kg	EPA 7080	03/16/92	AW	1
Beryllium, Total	0.5	ND	mg/Kg	EPA 7090	03/16/92	AW	1
Cadmium, Total	0.3	0.6	mg/Kg	EPA 7130	03/16/92	AW	1
Chromium, Total	0.5	14.	mg/Kg	EPA 7191	03/16/92	AW	1
Cobalt, Total	1.	4.	mg/Kg	EPA 7200	03/16/92	AW	1
Copper, Total	0.5	5.6	mg/Kg	EPA 7210	03/16/92	AW	1
Lead, Total	1.	6.	mg/Kg	EPA 7420	03/16/92	AW	1
Mercury, Total	0.004	0.005	mg/Kg	EPA 7471	03/11/92	AS	
Molybdenum, Total	3.	ND	mg/Kg	EPA 7480	03/16/92	AW	1
Nickel, Total	1.	13.	mg/Kg	EPA 7520	03/16/92	AW	1
Selenium, Total	0.5	0.7	mg/Kg	EPA 7740	03/17/92	AW	1
Silver, Total	0.2	ND	mg/Kg	EPA 7760	03/16/92	AW	1
Thallium, Total	5.	ND	mg/Kg	EPA 7840	03/16/92	AW	1
Vanadium, Total	2.	21.	mg/Kg	EPA 7910	03/16/92	AW	1
Zinc, Total	0.3	30.	mg/Kg	EPA 7950	03/16/92	AW	1
Hexavalent Chromium	14.	ND	mg/Kg	CALC	03/16/92	AW	

Santa Barbara Division Lab Certifications: CAELAP #1204; L.A.Co.CSD#10186
*RESULTS listed as 'ND' were not detected at or above the listed PQL (Practical Quantitation Limit)
(1) Sample Preparation on 03/13/92 by KJP using EPA Method 3050

03/18/92

MC/nfg/jst

CC: S.B. County Environmental Health Svs
120 Cremona Drive, Bldg C
Goleta, CA 93117

Respectfully submitted,
COAST-TO-COAST ANALYTICAL SERVICES, INC.

Nick F. Gaone
Nick Gaone, Inorganics Manager

Marissa Coronel
Laboratory Director

COAST · TO · COAST ANALYTICAL SERVICES

Air, Water & Hazardous Waste Sampling, Analysis & Consultation
Certified Hazardous Waste, Chemistry, Bacteriology & Bioassay Laboratories
San Luis Obispo, CA • Goleta, CA • Benicia, CA • Camarillo, CA
Newport Beach, CA • Valparaiso, IN • Westbrook, ME

Santa Barbara Division
751 S. Kellogg, Goleta, California 93117

(805) 964-7838
FAX (805) 967-4386

Lab Number : GF-0736-5
Project : S.B. Auto Salvage

CLIENT: Jim Richardson
Richardson Construction
P.O. Box 375
Santa Barbara, CA 93102

REPORT OF ANALYTICAL RESULTS

SAMPLE DESCRIPTION	MATRIX	SAMPLED BY	SAMPLED DATE	RECEIVED
Station 1, 18"BGS (Sampled from Drill Bit)	Soil	C. Michael Schraml	03/09/92	03/09/92

CONSTITUENT	*PQL	RESULT	UNITS	METHOD	ANALYZED	BY	NOTES
Antimony, Total	0.5	1.1	mg/Kg	EPA 7041	03/17/92	AW	1
Arsenic, Total	0.5	4.0	mg/Kg	EPA 7060	03/17/92	AW	1
Barium, Total	5.	71.	mg/Kg	EPA 7080	03/16/92	AW	1
Beryllium, Total	0.5	ND	mg/Kg	EPA 7090	03/16/92	AW	1
Cadmium, Total	0.3	1.0	mg/Kg	EPA 7130	03/16/92	AW	1
Chromium, Total	0.5	36.	mg/Kg	EPA 7191	03/16/92	AW	1
Cobalt, Total	1.	7.	mg/Kg	EPA 7200	03/16/92	AW	1
Copper, Total	0.5	14.	mg/Kg	EPA 7210	03/16/92	AW	1
Lead, Total	1.	20.	mg/Kg	EPA 7420	03/16/92	AW	1
Mercury, Total	0.004	0.062	mg/Kg	EPA 7471	03/11/92	AS	
Molybdenum, Total	3.	ND	mg/Kg	EPA 7480	03/16/92	AW	1
Nickel, Total	1.	29.	mg/Kg	EPA 7520	03/16/92	AW	1
Selenium, Total	0.5	0.5	mg/Kg	EPA 7740	03/17/92	AW	1
Silver, Total	0.2	0.3	mg/Kg	EPA 7760	03/16/92	AW	1
Thallium, Total	5.	6.	mg/Kg	EPA 7840	03/16/92	AW	1
Vanadium, Total	2.	32.	mg/Kg	EPA 7910	03/16/92	AW	1
Zinc, Total	0.3	95.	mg/Kg	EPA 7950	03/16/92	AW	1
Hexavalent Chromium	36.	ND	mg/Kg	CALC	03/16/92	AW	

Santa Barbara Division Lab Certifications: CAELAP #1204; L.A.Co.CSD#10186
*RESULTS listed as 'ND' were not detected at or above the listed PQL (Practical Quantitation Limit)
(1) Sample Preparation on 03/13/92 by KJP using EPA Method 3050

03/18/92

MC/nfg/jst

CC: S.B. County Environmental Health Svs
120 Cremona Drive, Bldg C
Goleta, CA 93117

Respectfully submitted,
COAST-TO-COAST ANALYTICAL SERVICES, INC.

Nick F. Gaone

Nick Gaone, Inorganics Manager

Marissa Coronel
Laboratory Director

COAST · TO · COAST ANALYTICAL SERVICES

Air, Water & Hazardous Waste Sampling, Analysis & Consultation
Certified Hazardous Waste, Chemistry, Bacteriology & Bioassay Laboratories
San Luis Obispo, CA • Goleta, CA • Benicia, CA • Camarillo, CA
Newport Beach, CA • Valparaiso, IN • Westbrook, ME

Santa Barbara Division (805) 964-7838
751 S. Kellogg, Goleta, California 93117 FAX (805) 967-4386

Lab Number : GF-0736-6
Project : S.B. Auto Salvage

CLIENT: Jim Richardson
Richardson Construction
P.O. Box 375
Santa Barbara, CA 93102

REPORT OF ANALYTICAL RESULTS

SAMPLE DESCRIPTION	MATRIX	SAMPLED BY	SAMPLED DATE	RECEIVED
Station 1, 5'BGS (Sampled with Slide Hammer)	Soil	C. Michael Schraml	03/09/92	03/09/92

CONSTITUENT	*PQL	RESULT	UNITS	METHOD	ANALYZED	BY	NOTES
Antimony, Total	0.5	ND	mg/Kg	EPA 7041	03/17/92	AW	1
Arsenic, Total	0.5	2.2	mg/Kg	EPA 7060	03/17/92	AW	1
Barium, Total	5.	48.	mg/Kg	EPA 7080	03/16/92	AW	1
Beryllium, Total	0.5	ND	mg/Kg	EPA 7090	03/16/92	AW	1
Cadmium, Total	0.3	0.7	mg/Kg	EPA 7130	03/16/92	AW	1
Chromium, Total	0.5	20.	mg/Kg	EPA 7191	03/16/92	AW	1
Cobalt, Total	1.	5.	mg/Kg	EPA 7200	03/16/92	AW	1
Copper, Total	0.5	12.	mg/Kg	EPA 7210	03/16/92	AW	1
Lead, Total	1.	9.	mg/Kg	EPA 7420	03/16/92	AW	1
Mercury, Total	0.004	0.016	mg/Kg	EPA 7471	03/11/92	AS	
Molybdenum, Total	3.	ND	mg/Kg	EPA 7480	03/16/92	AW	1
Nickel, Total	1.	15.	mg/Kg	EPA 7520	03/16/92	AW	1
Selenium, Total	0.5	ND	mg/Kg	EPA 7740	03/17/92	AW	1
Silver, Total	0.2	ND	mg/Kg	EPA 7760	03/16/92	AW	1
Thallium, Total	5.	ND	mg/Kg	EPA 7840	03/16/92	AW	1
Vanadium, Total	2.	24.	mg/Kg	EPA 7910	03/16/92	AW	1
Zinc, Total	0.3	40.	mg/Kg	EPA 7950	03/16/92	AW	1
Hexavalent Chromium	20.	ND	mg/Kg	CALC	03/16/92	AW	

Santa Barbara Division Lab Certifications: CAELAP #1204; L.A.Co.CSD#10186
*RESULTS listed as 'ND' were not detected at or above the listed PQL (Practical Quantitation Limit)
(1) Sample Preparation on 03/13/92 by KJP using EPA Method 3050

03/18/92

MC/nfg/jst

CC: S.B. County Environmental Health Svs
120 Cremona Drive, Bldg C
Goleta, CA 93117

Respectfully submitted,
COAST-TO-COAST ANALYTICAL SERVICES, INC.

Nick F. Gaone
Nick Gaone, Inorganics Manager

MCarmel
Marissa Coronel
Laboratory Director

COAST · TO · COAST ANALYTICAL SERVICES

Air, Water & Hazardous Waste Sampling, Ana & Consultation
Certified Hazardous Waste, Chemistry, Bacteriolo Bioassay Laboratories
San Luis Obispo, CA • Goleta, CA • Benicia, CA • Camarillo, CA
Newport Beach, CA • Valparaiso, IN • Westbrook, ME

Santa Barbara Division (805) 964-7838
751 S. Kellogg, Goleta, California 93117 FAX (805) 967-4386

Lab Number : GF-0736-7
Project : S.B. Auto Salvage

CLIENT: Jim Richardson
Richardson Construction
P.O. Box 375
Santa Barbara, CA 93102

REPORT OF ANALYTICAL RESULTS

SAMPLE DESCRIPTION	MATRIX	SAMPLED BY	SAMPLED DATE	RECEIVED
Station 4, 18"BGS (Sampled from Drill Bit)	Soil	C. Michael Schraml	03/09/92	03/09/92

CONSTITUENT	*PQL	RESULT	UNITS	METHOD	ANALYZED	BY	NOTES
Antimony, Total	0.5	ND	mg/Kg	EPA 7041	03/17/92	AW	1
Arsenic, Total	0.5	2.9	mg/Kg	EPA 7060	03/17/92	AW	1
Barium, Total	5.	110.	mg/Kg	EPA 7080	03/16/92	AW	1
Beryllium, Total	0.5	ND	mg/Kg	EPA 7090	03/16/92	AW	1
Cadmium, Total	0.3	0.9	mg/Kg	EPA 7130	03/16/92	AW	1
Chromium, Total	0.5	11.	mg/Kg	EPA 7191	03/16/92	AW	1
Cobalt, Total	1.	5.	mg/Kg	EPA 7200	03/16/92	AW	1
Copper, Total	0.5	14.	mg/Kg	EPA 7210	03/16/92	AW	1
Lead, Total	1.	230.	mg/Kg	EPA 7420	03/16/92	AW	1
Mercury, Total	0.004	0.068	mg/Kg	EPA 7471	03/11/92	AS	
Molybdenum, Total	3.	ND	mg/Kg	EPA 7480	03/16/92	AW	1
Nickel, Total	1.	21.	mg/Kg	EPA 7520	03/16/92	AW	1
Selenium, Total	0.5	ND	mg/Kg	EPA 7740	03/17/92	AW	1
Silver, Total	0.2	0.6	mg/Kg	EPA 7760	03/16/92	AW	1
Thallium, Total	5.	ND	mg/Kg	EPA 7840	03/16/92	AW	1
Vanadium, Total	2.	27.	mg/Kg	EPA 7910	03/16/92	AW	1
Zinc, Total	0.3	62.	mg/Kg	EPA 7950	03/16/92	AW	1
Hexavalent Chromium	11.	ND	mg/Kg	CALC	03/16/92	AW	

Santa Barbara Division Lab Certifications: CAELAP #1204; L.A.Co.CSD#10186
*RESULTS listed as 'ND' were not detected at or above the listed PQL (Practical Quantitation Limit)
(1) Sample Preparation on 03/13/92 by KJP using EPA Method 3050

03/18/92

MC/nfg/jst

CC: S.B. County Environmental Health Svs
120 Cremona Drive, Bldg C
Goleta, CA 93117

Respectfully submitted,
COAST-TO-COAST ANALYTICAL SERVICES, INC.

Nick F. Gaone

Nick Gaone, Inorganics Manager

Marissa Coronel
Laboratory Director

COAST-TO-COAST ANALYTICAL SERVICES

Air, Water & Hazardous Waste Sampling, Analysis & Consultation
Certified Hazardous Waste, Chemistry, Bacteriology & Bioassay Laboratories
San Luis Obispo, CA • Goleta, CA • Benicia, CA • Camarillo, CA
Newport Beach, CA • Valparaiso, IN • Westbrook, ME

Santa Barbara Division
751 S. Kellogg, Goleta, California 93117

(805) 964-7838
FAX (805) 967-4386

Lab Number : GF-0736-8
Project : S.B. Auto Salvage

CLIENT: Jim Richardson
Richardson Construction
P.O. Box 375
Santa Barbara, CA 93102

REPORT OF ANALYTICAL RESULTS

SAMPLE DESCRIPTION	MATRIX	SAMPLED BY	SAMPLED DATE	RECEIVED
Station 4, 5'BGS (Sampled with Slide Hammer)	Soil	C. Michael Schraml	03/09/92	03/09/92

CONSTITUENT	*PQL	RESULT	UNITS	METHOD	ANALYZED	BY	NOTES
Antimony, Total	0.5	0.7	mg/Kg	EPA 7041	03/17/92	AW	1
Arsenic, Total	0.5	2.1	mg/Kg	EPA 7060	03/17/92	AW	1
Barium, Total	5.	59.	mg/Kg	EPA 7080	03/16/92	AW	1
Beryllium, Total	0.5	ND	mg/Kg	EPA 7090	03/16/92	AW	1
Cadmium, Total	0.3	0.7	mg/Kg	EPA 7130	03/16/92	AW	1
Chromium, Total	0.5	8.8	mg/Kg	EPA 7191	03/16/92	AW	1
Cobalt, Total	1.	5.	mg/Kg	EPA 7200	03/16/92	AW	1
Copper, Total	0.5	12.	mg/Kg	EPA 7210	03/16/92	AW	1
Lead, Total	1.	8.	mg/Kg	EPA 7420	03/16/92	AW	1
Mercury, Total	0.004	ND	mg/Kg	EPA 7471	03/11/92	AS	
Molybdenum, Total	3.	ND	mg/Kg	EPA 7480	03/16/92	AW	1
Nickel, Total	1.	17.	mg/Kg	EPA 7520	03/16/92	AW	1
Selenium, Total	0.5	ND	mg/Kg	EPA 7740	03/17/92	AW	1
Silver, Total	0.2	ND	mg/Kg	EPA 7760	03/16/92	AW	1
Thallium, Total	5.	ND	mg/Kg	EPA 7840	03/16/92	AW	1
Vanadium, Total	2.	27.	mg/Kg	EPA 7910	03/16/92	AW	1
Zinc, Total	0.3	28.	mg/Kg	EPA 7950	03/16/92	AW	1
Hexavalent Chromium	8.8	ND	mg/Kg	CALC	03/16/92	AW	

Santa Barbara Division Lab Certifications: CAELAP #1204; L.A.Co.CSD#10186
*RESULTS listed as 'ND' were not detected at or above the listed PQL (Practical Quantitation Limit)
(1) Sample Preparation on 03/13/92 by KJP using EPA Method 3050

03/18/92

MC/nfg/jst

CC: S.B. County Environmental Health Svs
120 Cremona Drive, Bldg C
Goleta, CA 93117

Respectfully submitted,
COAST-TO-COAST ANALYTICAL SERVICES, INC.

Nick F. Gaone

Nick Gaone, Inorganics Manager

M Coronel

Marissa Coronel
Laboratory Director

COAST - TO - COAST ANALYTICAL SERVICES

Air, Water & Hazardous Waste Sampling, Anal & Consultation
Certified Hazardous Waste, Chemistry, Bacteriolo Bioassay Laboratories
San Luis Obispo, CA • Goleta, CA • Benicia, CA • Camarillo, CA
Newport Beach, CA • Valparaiso, IN • Westbrook, ME

Santa Barbara Division (805) 964-7838
751 S. Kellogg, Goleta, California 93117 FAX (805) 967-4386

Lab Number : GF-0736-9
Project : S.B. Auto Salvage

CLIENT: Jim Richardson
Richardson Construction
P.O. Box 375
Santa Barbara, CA 93102

REPORT OF ANALYTICAL RESULTS

SAMPLE DESCRIPTION	MATRIX	SAMPLED BY	SAMPLED	DATE RECEIVED
Station 5, 18"BGS (Sampled from Drill Bit)	Soil	C. Michael Schraml	03/09/92	03/09/92

CONSTITUENT	*PQL	RESULT	UNITS	METHOD	ANALYZED	BY	NOTES
Antimony, Total	0.5	0.5	mg/Kg	EPA 7041	03/17/92	AW	1
Arsenic, Total	0.5	3.0	mg/Kg	EPA 7060	03/17/92	AW	1
Barium, Total	5.	55.	mg/Kg	EPA 7080	03/16/92	AW	1
Beryllium, Total	0.5	ND	mg/Kg	EPA 7090	03/16/92	AW	1
Cadmium, Total	0.3	0.9	mg/Kg	EPA 7130	03/16/92	AW	1
Chromium, Total	0.5	37.	mg/Kg	EPA 7191	03/16/92	AW	1
Cobalt, Total	1.	4.	mg/Kg	EPA 7200	03/16/92	AW	1
Copper, Total	0.5	9.0	mg/Kg	EPA 7210	03/16/92	AW	1
Lead, Total	1.	26.	mg/Kg	EPA 7420	03/16/92	AW	1
Mercury, Total	0.004	0.021	mg/Kg	EPA 7471	03/11/92	AS	
Molybdenum, Total	3.	ND	mg/Kg	EPA 7480	03/16/92	AW	1
Nickel, Total	1.	14.	mg/Kg	EPA 7520	03/16/92	AW	1
Selenium, Total	0.5	ND	mg/Kg	EPA 7740	03/17/92	AW	1
Silver, Total	0.2	ND	mg/Kg	EPA 7760	03/16/92	AW	1
Thallium, Total	5.	5.	mg/Kg	EPA 7840	03/16/92	AW	1
Vanadium, Total	2.	28.	mg/Kg	EPA 7910	03/16/92	AW	1
Zinc, Total	0.3	34.	mg/Kg	EPA 7950	03/16/92	AW	1
Hexavalent Chromium	17.	ND	mg/Kg	CALC	03/16/92	AW	

Santa Barbara Division Lab Certifications: CAELAP #1204; L.A.Co.CSD#10186
*RESULTS listed as 'ND' were not detected at or above the listed PQL (Practical Quantitation Limit)
(1) Sample Preparation on 03/13/92 by KJP using EPA Method 3050

03/18/92

MC/nfg/jst

CC: S.B. County Environmental Health Svs
120 Cremona Drive, Bldg C
Goleta, CA 93117

Respectfully submitted,
COAST-TO-COAST ANALYTICAL SERVICES, INC.

Nick F. Gaone
Nick Gaone, Inorganics Manager

MCoronel
Marissa Coronel
Laboratory Director

COAST - TO - COAST ANALYTICAL SERVICES

Air, Water & Hazardous Waste Sampling, Anal & Consultation
Certified Hazardous Waste, Chemistry, Bacteriol Bioassay Laboratories
San Luis Obispo, CA • Goleta, CA • Benicia, CA • Camarillo, CA
Newport Beach, CA • Valparaiso, IN • Westbrook, ME

Santa Barbara Division (805) 964-7838
751 S. Kellogg, Goleta, California 93117 FAX (805) 967-4386

Lab Number : GF-0736-10
Project : S.B. Auto Salvage

CLIENT: Jim Richardson
Richardson Construction
P.O. Box 375
Santa Barbara, CA 93102

REPORT OF ANALYTICAL RESULTS

SAMPLE DESCRIPTION	MATRIX	SAMPLED BY	SAMPLED	DATE RECEIVED
Station 5, 5'BGS (Sampled from Drill Bit)	Soil	C. Michael Schraml	03/09/92	03/09/92

CONSTITUENT	*PQL	RESULT	UNITS	METHOD	ANALYZED	BY	NOTES
Antimony, Total	0.5	ND	mg/Kg	EPA 7041	03/17/92	AW	1
Arsenic, Total	0.5	2.2	mg/Kg	EPA 7060	03/17/92	AW	1
Barium, Total	5.	64.	mg/Kg	EPA 7080	03/16/92	AW	1
Beryllium, Total	0.5	ND	mg/Kg	EPA 7090	03/16/92	AW	1
Cadmium, Total	0.3	0.9	mg/Kg	EPA 7130	03/16/92	AW	1
Chromium, Total	0.5	20.	mg/Kg	EPA 7191	03/16/92	AW	1
Cobalt, Total	1.	5.	mg/Kg	EPA 7200	03/16/92	AW	1
Copper, Total	0.5	15.	mg/Kg	EPA 7210	03/16/92	AW	1
Lead, Total	1.	17.	mg/Kg	EPA 7420	03/16/92	AW	1
Mercury, Total	0.004	ND	mg/Kg	EPA 7471	03/11/92	AS	
Molybdenum, Total	3.	ND	mg/Kg	EPA 7480	03/16/92	AW	1
Nickel, Total	1.	19.	mg/Kg	EPA 7520	03/16/92	AW	1
Selenium, Total	0.5	ND	mg/Kg	EPA 7740	03/17/92	AW	1
Silver, Total	0.2	ND	mg/Kg	EPA 7760	03/16/92	AW	1
Thallium, Total	5.	ND	mg/Kg	EPA 7840	03/16/92	AW	1
Vanadium, Total	2.	23.	mg/Kg	EPA 7910	03/16/92	AW	1
Zinc, Total	0.3	44.	mg/Kg	EPA 7950	03/16/92	AW	1
Hexavalent Chromium	20.	ND	mg/Kg	CALC	03/16/92	AW	

Santa Barbara Division Lab Certifications: CAELAP #1204; L.A.Co.CSD#10186
*RESULTS listed as 'ND' were not detected at or above the listed PQL (Practical Quantitation Limit)
(1) Sample Preparation on 03/13/92 by KJP using EPA Method 3050

03/18/92

MC/nfg/jst
GFC13RIC
CC: S.B. County Environmental Health Svs
120 Cremona Drive, Bldg C
Goleta, CA 93117

Respectfully submitted,
COAST-TO-COAST ANALYTICAL SERVICES, INC.

Nick F. Gaone
Nick Gaone, Inorganics Manager

MCarmel
Marissa Coronel
Laboratory Director

COAST · TO · COAST ANALYTICAL SERVICES

Air, Water & Hazardous Waste Sampling, Anal[illegible] & Consultation
Certified Hazardous Waste, Chemistry, Bacteriolog[illegible]ioassay Laboratories
San Luis Obispo, CA • Goleta, CA • Benicia, CA • Camarillo, CA
Newport Beach, CA • Valparaiso, IN • Westbrook, ME

Santa Barbara Division (805) 964-7838
751 S. Kellogg, Goleta, California 93117 FAX (805) 967-4386

QC Batch ID: GFC13RIC

CLIENT: Coast-to-Coast Analytical Services, Inc.

QC MATRIX SPIKE
REPORT OF ANALYTICAL RESULTS

SAMPLE DESCRIPTION	MATRIX	SAMPLED BY	SAMPLED DATE RECEIVED
MATRIX SPIKE	Solid		

CONSTITUENT	ORIGINAL	SPIKE	RESULT	%REC	UNITS	METHOD	ANALYZED	BY	NOTE
Arsenic, Total	2.2	4.6	6.3	89.	mg/Kg	EPA 7060	03/17/92	AW	1
Barium, Total	64.	240.	320.	107.	mg/Kg	EPA 7080	03/16/92	AW	1
Beryllium, Total	ND	48.	47.	98.	mg/Kg	EPA 7090	03/16/92	AW	1
Cadmium, Total	0.9	24.	23.	92.	mg/Kg	EPA 7130	03/16/92	AW	1
Chromium, Total	20.	24.	44.	100.	mg/Kg	EPA 7191	03/16/92	AW	1
Cobalt, Total	5.	48.	52.	98.	mg/Kg	EPA 7200	03/16/92	AW	1
Copper, Total	15.	48.	65.	104.	mg/Kg	EPA 7210	03/16/92	AW	1
Lead, Total	17.	23.	42.	109.	mg/Kg	EPA 7420	03/16/92	AW	1
Mercury, Total	ND	0.040	0.040	100.	mg/Kg	EPA 7471	03/11/92	AS	
Molybdenum, Total	ND	72.	70.	97.	mg/Kg	EPA 7480	03/16/92	AW	1
Nickel, Total	19.	48.	63.	92.	mg/Kg	EPA 7520	03/16/92	AW	1
Selenium, Total	ND	4.6	3.6	78.	mg/Kg	EPA 7740	03/17/92	AW	1
Silver, Total	ND	9.9	11.	111.	mg/Kg	EPA 7760	03/16/92	AW	1
Thallium, Total	ND	48.	52.	108.	mg/Kg	EPA 7840	03/16/92	AW	1
Vanadium, Total	23.	24.	52.	121.	mg/Kg	EPA 7910	03/16/92	AW	1
Zinc, Total	44.	48.	94.	104.	mg/Kg	EPA 7950	03/16/92	AW	1

Santa Barbara Division Lab Certifications: CAELAP #1204; L.A.Co.CSD#10186
*RESULTS listed as 'ND' were not detected at or above the listed PQL (Practical Quantitation Limit)
(1) Sample Preparation on 03/13/92 by KJP using EPA Method 3050

03/18/92

MC
GF0736-10

Respectfully submitted,
COAST-TO-COAST ANALYTICAL SERVICES, INC.

Nick F. Gaone

Nick Gaone, Inorganics Manager

M Coronel

Marissa Coronel
Laboratory Director

COAST - TO - COAST ANALYTICAL SERVICES

Air, Water & Hazardous Waste Sampling, Analysis & Consultation
Certified Hazardous Waste, Chemistry, Bacteriology & Bioassay Laboratories

San Luis Obispo, CA • Goleta, CA • Benicia, CA • Camarillo, CA
Newport Beach, CA • Valparaiso, IN • Westbrook, ME

Santa Barbara Division (805) 964-7838
751 S. Kellogg, Goleta, California 93117 FAX (805) 967-4386

QC Batch ID: GFC13RIC

CLIENT: Coast-to-Coast Analytical Services, Inc.

QC MATRIX SPIKE
REPORT OF ANALYTICAL RESULTS

SAMPLE DESCRIPTION	MATRIX	SAMPLED BY	SAMPLED	DATE RECEIVED
MATRIX SPIKE DUPLICATE	Solid			

CONSTITUENT	ORIGINAL	SPIKE	RESULT	%DIFF	UNITS	METHOD	ANALYZED	BY	NOTE
Arsenic, Total	2.2	4.6	6.5	4.8	mg/Kg	EPA 7060	03/17/92	AW	1
Barium, Total	64.	250.	300.	12.	mg/Kg	EPA 7080	03/16/92	AW	1
Beryllium, Total	ND	50.	50.	2.1	mg/Kg	EPA 7090	03/16/92	AW	1
Cadmium, Total	0.9	24.	24.	4.4	mg/Kg	EPA 7130	03/16/92	AW	1
Chromium, Total	20.	24.	42.	8.7	mg/Kg	EPA 7191	03/16/92	AW	1
Cobalt, Total	5.	50.	53.	2.	mg/Kg	EPA 7200	03/16/92	AW	1
Copper, Total	15.	50.	66.	2.1	mg/Kg	EPA 7210	03/16/92	AW	1
Lead, Total	17.	23.	42.	0.	mg/Kg	EPA 7420	03/16/92	AW	1
Mercury, Total	ND	0.040	0.040	0.	mg/Kg	EPA 7471	03/11/92	AS	
Molybdenum, Total	ND	74.	73.	1.5	mg/Kg	EPA 7480	03/16/92	AW	1
Nickel, Total	19.	50.	65.	0.36	mg/Kg	EPA 7520	03/16/92	AW	1
Selenium, Total	ND	4.6	3.4	5.7	mg/Kg	EPA 7740	03/17/92	AW	1
Silver, Total	ND	9.8	11.	1.	mg/Kg	EPA 7760	03/16/92	AW	1
Thallium, Total	ND	50.	55.	1.5	mg/Kg	EPA 7840	03/16/92	AW	1
Vanadium, Total	23.	24.	53.	3.4	mg/Kg	EPA 7910	03/16/92	AW	1
Zinc, Total	44.	50.	91.	10.	mg/Kg	EPA 7950	03/16/92	AW	1

Santa Barbara Division Lab Certifications: CAELAP #1204; L.A.Co.CSD#10186
*RESULTS listed as 'ND' were not detected at or above the listed PQL (Practical Quantitation Limit)
(1) Sample Preparation on 03/13/92 by KJP using EPA Method 3050

03/18/92

MC
GF0736-10

Respectfully submitted,
COAST-TO-COAST ANALYTICAL SERVICES, INC.

Nick Gaone, Inorganics Manager

Marissa Coronel
Laboratory Director

COAST · TO · COAST ANALYTICAL SERVICES

141 Suburban Road · San Luis Obispo, CA 93401 · (805) 543-2553 · FAX (805) 543-2685
751 S. Kellogg, Suite A · Goleta, CA 93117 · (805) 964-7838 · FAX (805) 967-4386
6006 Egret Ct. · Benicia, CA 94510 · (707) 747-2757 · FAX (707) 747-2765
2400 Cumberland Dr. · Valparaiso, Indiana 46383 · (219) 464-2389 · FAX (219) 462-2953

Chain of Custody

• PLEASE PRINT IN PEN

Client: Richardson Construction	Contact: Jim Richardson	Phone #: ( ) 964-3558	FAX #: ( ) 964-3550
Address: P.O. Box 375	City: Santa Barbara	State: Ca	Zip: 93102
Project Name/Number: S.B. Auto Salvage		Project MGR	
Bill (If different than above): Same	Address		
Sampler (Print and sign): J. Michael Schmidt	Due Date	Circle for RUSH*	Copies To: / Auth. Init.

* Subject to Availability

Sample Description	Date/Time Coll'd	*Matrix	# of Containers	Pres.	Filt. y/n	Analysis	Remarks	Lab ID #
Station 2, 18" BGS	3-9-92 10:35	SL	1	Y		CAM Metals, TPH-8270 (per Larry Peterson 3/10 AM - (V3)	**	CF 1736-1
Station 2, 5' BGS	10:40						*	-2
Station 3, 18" BGS	10:50						*	-3
Station 3, 5' BGS	10:55						*	-4
Station 1, 18" BGS	11:10						*	-5
Station 1, 5' BGS	11:15						**	-6
Station 4, 18" BGS	11:30						*	-7
Station 4, 5' BGS	11:35						**	-8

RECEIVED
MAR 23 1992
Santa Barbara County Environmental Health Services

Relinquished By	Date/Time	Received By	Relinquished By	Date/Time	Received By
J. Michael Schmidt	3-9-92 17:07				

Shipping Method	Shipping #	Received By	Date/Time	Condition (See Remarks) Cold	Sealed	Intact

REMARKS Time: 2 hr mileage: 1 mile
* Sampled from Drill Bit Hold for Parameter Pen
** Sampled with Split Spoon Sampler

FOR LAB USE ONLY

* Matrix:
DW - Drinking Water
WW - Wastewater
GW - Groundwater
SW - Surface Water
IM - Impinger
FI - Filter
FP - Free Product
A/G - Air/Gas
SL - Sludge/Soil/Solid
OT - Other

CLIENT

COAST - TO - COAST ANALYTICAL SERVICES

141 Suburban Road • San Luis Obispo, CA 93401 • (805) 543-2553 FAX (805) 543-2685
751 S. Kellogg, Suite A • Goleta, CA 93117 • (805) 964-7838 FAX (805) 967-4386
6006 Egret Ct. • Benicia, CA 94510 • (707) 747-2757 FAX (707) 747-2765
2400 Cumberland Dr. • Valparaiso, Indiana 46383 • (219) 464-2389 FAX (219) 462-2953

Chain of Custody

• PLEASE PRINT IN PEN

Client: Richardson Construction	Contact: Jim Richardson	Phone #: ( ) 964-3558	FAX #: ( ) 964-3550
Address: P.O. Box 375	City: Santa Barbara	State: CA	Zip: 92102
Project Name/Number: S.B. Auto Salvage		Project MGR:	
Bill (If different than above): Same	Address:		
Sampler (Print and sign): C. Mitchell [signature]	Due Date:	Circle for RUSH*:	Copies To: / Auth. Init.:

Sample Description	Date/Time Coll'd	*Matrix	# of Containers	Pres.	Filt. y/n	* Subject to Availability Analysis	Remarks	Lab ID #
Station 5, BGS 18"	3.9.92 11:40	SL	1	Y		AM Metals, TPH-8270 (Per Larry Person 3110 AM-VS)	*	-9
Station 5, BGS 5"	↓ 11:45	↓	1	↓			*	-10

Relinquished By	Date/Time	Received By	Relinquished By	Date/Time	Received By
C. Mitchell [signature]	3.9.92 12:07				

Shipping Method	Shipping #	Received By	Date/Time	Condition (See Remarks) Cold	Sealed	Intact

REMARKS: See Page # 1 for information

* Matrix:
DW - Drinking Water
WW - Wastewater
GW - Groundwater
SW - Surface Water
IM - Impinger
FI - Filter
FP - Free Product
A/G - Air/Gas
SL - Sludge/Soil/Solid
OT - Other

FOR LAB USE ONLY

CLIENT

COAST - TO - COAST ANALYTICAL SERVICES

Air, Water & Hazardous Waste Sampling, Analysis & Consultation
Certified Hazardous Waste, Chemistry, Bacteriology & Bioassay Laboratories

San Luis Obispo, CA • Goleta, CA • Benicia, CA • Camarillo, CA • Newport Beach, CA • Valparaiso, IN

SAMPLING SITE: 891 Kellogg, Goleta, Ca.
(Santa Barbara Auto Salvage)

SAMPLING DATE: 03-09-92 TIME: 09:55 - 12:00

CLIENT: Richardson Construction

CONTACT: Jim Richardson COUNTY CONTACT: Larry Person

Client waited a half an hour for Larry Person to arrive, at 10:30, client requested the drilling contractor to start drilling/sampling. Two (2) samples were taken from each of the five (5) sites, at 18 in. and 5 ft below ground surface with out the presence a county officer. The position of the car crusher was mislabeled on the map, however the distances on the map are correct.

SITE	DEPTH	TIME	SAMPLING TECHNIQUE
Station 1	18 in	11:10	taken from drill bit
Station 1	5 ft	11:15	with slide hammer
Station 2	18 in	10:35	taken from drill bit
Station 2	5 ft	10:40	"
Station 3	18 in	10:50	"
Station 3	5 ft	10:55	"
Station 4	18 in	11:30	"
Station 4	5 ft	11:35	with slide hammer
Station 5	18 in	11:40	taken from drill bit
Station 5	5 ft	11:45	with slide hammer

COAST · TO · COAST ANALYTICAL SERVICES

Air, Water & Hazardous Waste Sampling, Analysis & Consultation
Certified Hazardous Waste, Chemistry, Bacteriology & Bioassay Laboratories

San Luis Obispo, CA • Goleta, CA • Benicia, CA • Camarillo, CA
Newport Beach, CA • Valparaiso, IN • Westbrook, ME

Santa Barbara Division (Camarillo Lab) (805) 389-1353
4765 Calle Questzal, Camarillo, CA 93010 FAX (805) 389-1438

ATTN: Jim Richardson
Richardson Construction
P.O. Box 375
Santa Barbara, CA 93102

Lab Number: As Listed
Collected: 03/09/92
Received: 03/09/92 @ 12:07
Tested: 03/12/92 by RED
Collected by: C. Michael Schraml of CCASSB
Sample Description:
S.B. Auto Salvage, Soils
As Listed

Extracted by EPA Method 3550
Tested by EPA Method 8270

REPORT

LAB NUMBER	SAMPLE DESCRIPTION & TIME COLLECTED	LEVEL FOUND - mg/kg TOTAL PETROLEUM HYDROCARBONS (Motor Oil) Detection Limit = 10. (PQL)*
**GF-0736-1	Station 2, 18" BGS Collected @ 10:35	290.
**GF-0736-2	Station 2, 5' BGS Collected @ 10:40	80.
**GF-0736-3	Station 3, 18" BGS Collected @ 10:50	600.
**GF-0736-4	Station 3, 5' BGS Collected @ 10:55	20.
**GF-0736-5	Station 1, 18" BGS Collected @ 11:10	640.

*Practical Quantitation Limit
**Sampled from Drill Bit
Santa Barbara Division (Camarillo Laboratory) is certified by CA Department of Health Services: ELAP #1262
cc: Santa Barbara County Environmental Health Services

Respectfully submitted,
COAST-TO-COAST ANALYTICAL SERVICES

MCC/jt
03/17/92
F0736tp1.wr1 #182

Marissa C. Coronel, Laboratory Director

COAST - TO - COAST ANALYTICAL SERVICES

Air, Water & Hazardous Waste Sampling, Analysis & Consultation
Certified Hazardous Waste, Chemistry, Bacteriology & Bioassay Laboratories

San Luis Obispo, CA • Goleta, CA • Benicia, CA • Camarillo, CA
Newport Beach, CA • Valparaiso, IN • Westbrook, ME

Santa Barbara Division (Camarillo Lab) (805) 389-1353
4765 Calle Questzal, Camarillo, CA 93010 FAX (805) 389-1438

ATTN: Jim Richardson
Richardson Construction
P.O. Box 375
Santa Barbara, CA 93102

Lab Number: As Listed
Collected: 03/09/92
Received: 03/09/92 @ 12:07
Tested: 03/12/92 by RED
Collected by: C. Michael Schraml of CCASSB
Sample Description:
S.B. Auto Salvage, Soils
As Listed

Extracted by EPA Method 3550
Tested by EPA Method 8270

REPORT

LAB NUMBER	SAMPLE DESCRIPTION & TIME COLLECTED	LEVEL FOUND - mg/kg TOTAL PETROLEUM HYDROCARBONS (Motor Oil) Detection Limit = 10. (PQL)*
***GF-0736-6	Station 1, 5' BGS Collected @ 11:15	250.
**GF-0736-7	Station 4, 18" BGS Collected @ 11:30	490.
***GF-0736-8	Station 4, 5' BGS Collected @ 11:35	40.
**GF-0736-9	Station 5, 18" BGS Collected @ 11:40	100.
**GF-0736-10	Station 5, 5' BGS Collected @ 11:45	80.

*Practical Quantitation Limit
**Sampled from Drill Bit
***Sampled with Slide Hammer ,
Santa Barbara Division (Camarillo Laboratory) is certified by CA Department of Health Services: ELAP #1262
cc: Santa Barbara County Environmental Health Services

Respectfully submitted,
COAST-TO-COAST ANALYTICAL SERVICES

MCC/jt
03/17/92
F0736tp2.wr1 #182

Marissa C. Coronel, Laboratory Director

COAST - TO - COAST ANALYTICAL SERVICES

Air, Water & Hazardous Waste Sampling, Analysis & Consultation
Certified Hazardous Waste, Chemistry, Bacteriology & Bioassay Laboratories

San Luis Obispo, CA • Goleta, CA • Benicia, CA • Camarillo, CA
Newport Beach, CA • Valparaiso, IN • Westbrook, ME

Santa Barbara Division (805) 964-7838
751 S. Kellogg, Goleta, California 93117 FAX (805) 967-4386

Lab Number : GF-0736-1
Project : S.B. Auto Salvage

~~12~~ 18" 2

CLIENT: Jim Richardson
Richardson Construction
P.O. Box 375
Santa Barbara, CA 93102

REPORT OF ANALYTICAL RESULTS

SAMPLE DESCRIPTION	MATRIX	SAMPLED BY	SAMPLED DATE	RECEIVED
Station 2, 18"BGS (Sampled from Drill Bit)	Soil	C. Michael Schraml	03/09/92	03/09/92

CONSTITUENT	*PQL	RESULT	UNITS	METHOD	ANALYZED	BY	NOTES
Antimony, Total	0.5	0.6	mg/Kg	EPA 7041	03/17/92	AW	1
Arsenic, Total	0.5	2.7	mg/Kg	EPA 7060	03/17/92	AW	1
Barium, Total	5.	77.	mg/Kg	EPA 7080	03/16/92	AW	1
Beryllium, Total	0.5	ND	mg/Kg	EPA 7090	03/16/92	AW	1
Cadmium, Total	0.3	1.1 –	mg/Kg	EPA 7130	03/16/92	AW	1
Chromium, Total	0.5	31. –	mg/Kg	EPA 7191	03/16/92	AW	1
Cobalt, Total	1.	8.	mg/Kg	EPA 7200	03/16/92	AW	1
Copper, Total	0.5	15.	mg/Kg	EPA 7210	03/16/92	AW	1
Lead, Total	1.	22. –	mg/Kg	EPA 7420	03/16/92	AW	1
Mercury, Total	0.004	0.087	mg/Kg	EPA 7471	03/11/92	AS	
Molybdenum, Total	3.	ND	mg/Kg	EPA 7480	03/16/92	AW	1
Nickel, Total	1.	35. –	mg/Kg	EPA 7520	03/16/92	AW	1
Selenium, Total	0.5	ND	mg/Kg	EPA 7740	03/17/92	AW	1
Silver, Total	0.2	0.3	mg/Kg	EPA 7760	03/16/92	AW	1
Thallium, Total	5.	5.	mg/Kg	EPA 7840	03/16/92	AW	1
Vanadium, Total	2.	31. –	mg/Kg	EPA 7910	03/16/92	AW	1
Zinc, Total	0.3	140.	mg/Kg	EPA 7950	03/16/92	AW	1
Hexavalent Chromium	31.	ND	mg/Kg	CALC	03/16/92	AW	

Santa Barbara Division Lab Certifications: CAELAP #1204; L.A.Co.CSD#10186
*RESULTS listed as 'ND' were not detected at or above the listed PQL (Practical Quantitation Limit)
(1) Sample Preparation on 03/13/92 by KJP using EPA Method 3050

03/18/92

MC/nfg/jst

CC: S.B. County Environmental Health Svs
120 Cremona Drive, Bldg C
Goleta, CA 93117

Respectfully submitted,
COAST-TO-COAST ANALYTICAL SERVICES, INC.

Nick F. Gaone

Nick Gaone, Inorganics Manager

MCarmel

Marissa Coronel
Laboratory Director

COAST - TO - COAST ANALYTICAL SERVICES

Air, Water & Hazardous Waste Sampling, Ana[redacted] & Consultation
Certified Hazardous Waste, Chemistry, Bacteriology & Bioassay Laboratories

San Luis Obispo, CA • Goleta, CA • Benicia, CA • Camarillo, CA
Newport Beach, CA • Valparaiso, IN • Westbrook, ME

Santa Barbara Division (805) 964-7838
751 S. Kellogg, Goleta, California 93117 FAX (805) 967-4386

Lab Number : GF-0736-2
Project : S.B. Auto Salvage

CLIENT: Jim Richardson
Richardson Construction
P.O. Box 375
Santa Barbara, CA 93102

REPORT OF ANALYTICAL RESULTS

SAMPLE DESCRIPTION	MATRIX	SAMPLED BY	SAMPLED DATE	RECEIVED
Station 2, 5'BGS (Sampled from Drill Bit)	Soil	C. Michael Schraml	03/09/92	03/09/92

CONSTITUENT	*PQL	RESULT	UNITS	METHOD	ANALYZED	BY	NOTES
Antimony, Total	0.5	ND	mg/Kg	EPA 7041	03/17/92	AW	1
Arsenic, Total	0.5	2.3	mg/Kg	EPA 7060	03/17/92	AW	1
Barium, Total	5.	47.	mg/Kg	EPA 7080	03/16/92	AW	1
Beryllium, Total	0.5	ND	mg/Kg	EPA 7090	03/16/92	AW	1
Cadmium, Total	0.3	0.7	mg/Kg	EPA 7130	03/16/92	AW	1
Chromium, Total	0.5	18.	mg/Kg	EPA 7191	03/16/92	AW	1
Cobalt, Total	1.	5.	mg/Kg	EPA 7200	03/16/92	AW	1
Copper, Total	0.5	7.3	mg/Kg	EPA 7210	03/16/92	AW	1
Lead, Total	1.	8.	mg/Kg	EPA 7420	03/16/92	AW	1
Mercury, Total	0.004	0.009	mg/Kg	EPA 7471	03/11/92	AS	
Molybdenum, Total	3.	ND	mg/Kg	EPA 7480	03/16/92	AW	1
Nickel, Total	1.	15.	mg/Kg	EPA 7520	03/16/92	AW	1
Selenium, Total	0.5	ND	mg/Kg	EPA 7740	03/17/92	AW	1
Silver, Total	0.2	ND	mg/Kg	EPA 7760	03/16/92	AW	1
Thallium, Total	5.	ND	mg/Kg	EPA 7840	03/16/92	AW	1
Vanadium, Total	2.	23.	mg/Kg	EPA 7910	03/16/92	AW	1
Zinc, Total	0.3	26.	mg/Kg	EPA 7950	03/16/92	AW	1
Hexavalent Chromium	18.	ND	mg/Kg	CALC	03/16/92	AW	

Santa Barbara Division Lab Certifications: CAELAP #1204; L.A.Co.CSD#10186
*RESULTS listed as 'ND' were not detected at or above the listed PQL (Practical Quantitation Limit)
(1) Sample Preparation on 03/13/92 by KJP using EPA Method 3050

03/18/92

MC/nfg/jst

CC: S.B. County Environmental Health Svs
120 Cremona Drive, Bldg C
Goleta, CA 93117

Respectfully submitted,
COAST-TO-COAST ANALYTICAL SERVICES, INC.

Nick F. Gaone

Nick Gaone, Inorganics Manager

Marissa Coronel
Laboratory Director

COAST - TO - COAST ANALYTICAL SERVICES

Air, Water & Hazardous Waste Sampling, Analysis & Consultation
Certified Hazardous Waste, Chemistry, Bacteriology & Bioassay Laboratories

San Luis Obispo, CA • Goleta, CA • Benicia, CA • Camarillo, CA
Newport Beach, CA • Valparaiso, IN • Westbrook, ME

Santa Barbara Division (805) 964-7838
751 S. Kellogg, Goleta, California 93117 FAX (805) 967-4386

Lab Number : GF-0736-3
Project : S.B. Auto Salvage

CLIENT: Jim Richardson
Richardson Construction
P.O. Box 375
Santa Barbara, CA 93102

REPORT OF ANALYTICAL RESULTS

SAMPLE DESCRIPTION	MATRIX	SAMPLED BY	SAMPLED	DATE RECEIVED
Station 3, 18"BGS (Sampled from Drill Bit)	Soil	C. Michael Schraml	03/09/92	03/09/92

CONSTITUENT	*PQL	RESULT	UNITS	METHOD	ANALYZED	BY	NOTES
Antimony, Total	0.5	0.8	mg/Kg	EPA 7041	03/17/92	AW	1
Arsenic, Total	0.5	3.1	mg/Kg	EPA 7060	03/17/92	AW	1
Barium, Total	5.	73.	mg/Kg	EPA 7080	03/16/92	AW	1
Beryllium, Total	0.5	0.5	mg/Kg	EPA 7090	03/16/92	AW	1
Cadmium, Total	0.3	1.1	mg/Kg	EPA 7130	03/16/92	AW	1
Chromium, Total	0.5	31.	mg/Kg	EPA 7191	03/16/92	AW	1
Cobalt, Total	1.	6.	mg/Kg	EPA 7200	03/16/92	AW	1
Copper, Total	0.5	12.	mg/Kg	EPA 7210	03/16/92	AW	1
Lead, Total	1.	26.	mg/Kg	EPA 7420	03/16/92	AW	1
Mercury, Total	0.004	0.055	mg/Kg	EPA 7471	03/11/92	AS	
Molybdenum, Total	3.	ND	mg/Kg	EPA 7480	03/16/92	AW	1
Nickel, Total	1.	25.	mg/Kg	EPA 7520	03/16/92	AW	1
Selenium, Total	0.5	0.8	mg/Kg	EPA 7740	03/17/92	AW	1
Silver, Total	0.2	0.4	mg/Kg	EPA 7760	03/16/92	AW	1
Thallium, Total	5.	5.	mg/Kg	EPA 7840	03/16/92	AW	1
Vanadium, Total	2.	29.	mg/Kg	EPA 7910	03/16/92	AW	1
Zinc, Total	0.3	84.	mg/Kg	EPA 7950	03/16/92	AW	1
Hexavalent Chromium	31.	ND	mg/Kg	CALC	03/16/92	AW	

Santa Barbara Division Lab Certifications: CAELAP #1204; L.A.Co.CSD#10186
*RESULTS listed as 'ND' were not detected at or above the listed PQL (Practical Quantitation Limit)
(1) Sample Preparation on 03/13/92 by KJP using EPA Method 3050

03/18/92

MC/nfg/jst

CC: S.B. County Environmental Health Svs
120 Cremona Drive, Bldg C
Goleta, CA 93117

Respectfully submitted,
COAST-TO-COAST ANALYTICAL SERVICES, INC.

Nick F. Gaone
Nick Gaone, Inorganics Manager

M Coronel
Marissa Coronel
Laboratory Director

COAST - TO - COAST ANALYTICAL SERVICES

Air, Water & Hazardous Waste Sampling, Analysis & Consultation
Certified Hazardous Waste, Chemistry, Bacteriology & Bioassay Laboratories

San Luis Obispo, CA • Goleta, CA • Benicia, CA • Camarillo, CA
Newport Beach, CA • Valparaiso, IN • Westbrook, ME

Santa Barbara Division (805) 964-7838
751 S. Kellogg, Goleta, California 93117 FAX (805) 967-4386

Lab Number : GF-0736-4
Project : S.B. Auto Salvage

CLIENT: Jim Richardson
Richardson Construction
P.O. Box 375
Santa Barbara, CA 93102

REPORT OF ANALYTICAL RESULTS

SAMPLE DESCRIPTION	MATRIX	SAMPLED BY	SAMPLED	DATE RECEIVED
Station 3, 5'BGS (Sampled from Drill Bit)	Soil	C. Michael Schraml	03/09/92	03/09/92

CONSTITUENT	*PQL	RESULT	UNITS	METHOD	ANALYZED	BY	NOTES
Antimony, Total	0.5	0.8	mg/Kg	EPA 7041	03/17/92	AW	1
Arsenic, Total	0.5	1.1	mg/Kg	EPA 7060	03/17/92	AW	1
Barium, Total	5.	43.	mg/Kg	EPA 7080	03/16/92	AW	1
Beryllium, Total	0.5	ND	mg/Kg	EPA 7090	03/16/92	AW	1
Cadmium, Total	0.3	0.6	mg/Kg	EPA 7130	03/16/92	AW	1
Chromium, Total	0.5	14.	mg/Kg	EPA 7191	03/16/92	AW	1
Cobalt, Total	1.	4.	mg/Kg	EPA 7200	03/16/92	AW	1
Copper, Total	0.5	5.6	mg/Kg	EPA 7210	03/16/92	AW	1
Lead, Total	1.	6.	mg/Kg	EPA 7420	03/16/92	AW	1
Mercury, Total	0.004	0.005	mg/Kg	EPA 7471	03/11/92	AS	
Molybdenum, Total	3.	ND	mg/Kg	EPA 7480	03/16/92	AW	1
Nickel, Total	1.	13.	mg/Kg	EPA 7520	03/16/92	AW	1
Selenium, Total	0.5	0.7	mg/Kg	EPA 7740	03/17/92	AW	1
Silver, Total	0.2	ND	mg/Kg	EPA 7760	03/16/92	AW	1
Thallium, Total	5.	ND	mg/Kg	EPA 7840	03/16/92	AW	1
Vanadium, Total	2.	21.	mg/Kg	EPA 7910	03/16/92	AW	1
Zinc, Total	0.3	30.	mg/Kg	EPA 7950	03/16/92	AW	1
Hexavalent Chromium	14.	ND	mg/Kg	CALC	03/16/92	AW	

Santa Barbara Division Lab Certifications: CAELAP #1204; L.A.Co.CSD#10186
*RESULTS listed as 'ND' were not detected at or above the listed PQL (Practical Quantitation Limit)
(1) Sample Preparation on 03/13/92 by KJP using EPA Method 3050

03/18/92

MC/nfg/jst

CC: S.B. County Environmental Health Svs
120 Cremona Drive, Bldg C
Goleta, CA 93117

Respectfully submitted,
COAST-TO-COAST ANALYTICAL SERVICES, INC.

Nick F. Gaone
Nick Gaone, Inorganics Manager

Marissa Coronel
Laboratory Director

COAST - TO - COAST ANALYTICAL SERVICES

Air, Water & Hazardous Waste Sampling, Ana[redacted] & Consultation
Certified Hazardous Waste, Chemistry, Bacteriology & Bioassay Laboratories
San Luis Obispo, CA • Goleta, CA • Benicia, CA • Camarillo, CA
Newport Beach, CA • Valparaiso, IN • Westbrook, ME

Santa Barbara Division (805) 964-7838
751 S. Kellogg, Goleta, California 93117 FAX (805) 967-4386

Lab Number : GF-0736-5
Project : S.B. Auto Salvage

CLIENT: Jim Richardson
Richardson Construction
P.O. Box 375
Santa Barbara, CA 93102

REPORT OF ANALYTICAL RESULTS

SAMPLE DESCRIPTION	MATRIX	SAMPLED BY	SAMPLED DATE	RECEIVED
Station 1, 18"BGS (Sampled from Drill Bit)	Soil	C. Michael Schraml	03/09/92	03/09/92

CONSTITUENT	*PQL	RESULT	UNITS	METHOD	ANALYZED	BY	NOTES
Antimony, Total	0.5	1.1	mg/Kg	EPA 7041	03/17/92	AW	1
Arsenic, Total	0.5	4.0	mg/Kg	EPA 7060	03/17/92	AW	1
Barium, Total	5.	71.	mg/Kg	EPA 7080	03/16/92	AW	1
Beryllium, Total	0.5	ND	mg/Kg	EPA 7090	03/16/92	AW	1
Cadmium, Total	0.3	1.0	mg/Kg	EPA 7130	03/16/92	AW	1
Chromium, Total	0.5	36.	mg/Kg	EPA 7191	03/16/92	AW	1
Cobalt, Total	1.	7.	mg/Kg	EPA 7200	03/16/92	AW	1
Copper, Total	0.5	14.	mg/Kg	EPA 7210	03/16/92	AW	1
Lead, Total	1.	20.	mg/Kg	EPA 7420	03/16/92	AW	1
Mercury, Total	0.004	0.062	mg/Kg	EPA 7471	03/11/92	AS	
Molybdenum, Total	3.	ND	mg/Kg	EPA 7480	03/16/92	AW	1
Nickel, Total	1.	29.	mg/Kg	EPA 7520	03/16/92	AW	1
Selenium, Total	0.5	0.5	mg/Kg	EPA 7740	03/17/92	AW	1
Silver, Total	0.2	0.3	mg/Kg	EPA 7760	03/16/92	AW	1
Thallium, Total	5.	6.	mg/Kg	EPA 7840	03/16/92	AW	1
Vanadium, Total	2.	32.	mg/Kg	EPA 7910	03/16/92	AW	1
Zinc, Total	0.3	95.	mg/Kg	EPA 7950	03/16/92	AW	1
Hexavalent Chromium	36.	ND	mg/Kg	CALC	03/16/92	AW	

Santa Barbara Division Lab Certifications: CAELAP #1204; L.A.Co.CSD#10186
*RESULTS listed as 'ND' were not detected at or above the listed PQL (Practical Quantitation Limit)
(1) Sample Preparation on 03/13/92 by KJP using EPA Method 3050

03/18/92

MC/nfg/jst

CC: S.B. County Environmental Health Svs
120 Cremona Drive, Bldg C
Goleta, CA 93117

Respectfully submitted,
COAST-TO-COAST ANALYTICAL SERVICES, INC.

Nick F. Gaone
Nick Gaone, Inorganics Manager

M Coronel
Marissa Coronel
Laboratory Director

COAST - TO - COAST ANALYTICAL SERVICES

Air, Water & Hazardous Waste Sampling, Analysis & Consultation
Certified Hazardous Waste, Chemistry, Bacteriology & Bioassay Laboratories

San Luis Obispo, CA • Goleta, CA • Benicia, CA • Camarillo, CA
Newport Beach, CA • Valparaiso, IN • Westbrook, ME

Santa Barbara Division (805) 964-7838
751 S. Kellogg, Goleta, California 93117 FAX (805) 967-4386

Lab Number : GF-0736-6
Project : S.B. Auto Salvage

CLIENT: Jim Richardson
Richardson Construction
P.O. Box 375
Santa Barbara, CA 93102

REPORT OF ANALYTICAL RESULTS

SAMPLE DESCRIPTION	MATRIX	SAMPLED BY	SAMPLED	DATE RECEIVED
Station 1, 5'BGS (Sampled with Slide Hammer)	Soil	C. Michael Schraml	03/09/92	03/09/92

CONSTITUENT	*PQL	RESULT	UNITS	METHOD	ANALYZED	BY	NOTES
Antimony, Total	0.5	ND	mg/Kg	EPA 7041	03/17/92	AW	1
Arsenic, Total	0.5	2.2	mg/Kg	EPA 7060	03/17/92	AW	1
Barium, Total	5.	48.	mg/Kg	EPA 7080	03/16/92	AW	1
Beryllium, Total	0.5	ND	mg/Kg	EPA 7090	03/16/92	AW	1
Cadmium, Total	0.3	0.7	mg/Kg	EPA 7130	03/16/92	AW	1
Chromium, Total	0.5	20.	mg/Kg	EPA 7191	03/16/92	AW	1
Cobalt, Total	1.	5.	mg/Kg	EPA 7200	03/16/92	AW	1
Copper, Total	0.5	12.	mg/Kg	EPA 7210	03/16/92	AW	1
Lead, Total	1.	9.	mg/Kg	EPA 7420	03/16/92	AW	1
Mercury, Total	0.004	0.016	mg/Kg	EPA 7471	03/11/92	AS	
Molybdenum, Total	3.	ND	mg/Kg	EPA 7480	03/16/92	AW	1
Nickel, Total	1.	15.	mg/Kg	EPA 7520	03/16/92	AW	1
Selenium, Total	0.5	ND	mg/Kg	EPA 7740	03/17/92	AW	1
Silver, Total	0.2	ND	mg/Kg	EPA 7760	03/16/92	AW	1
Thallium, Total	5.	ND	mg/Kg	EPA 7840	03/16/92	AW	1
Vanadium, Total	2.	24.	mg/Kg	EPA 7910	03/16/92	AW	1
Zinc, Total	0.3	40.	mg/Kg	EPA 7950	03/16/92	AW	1
Hexavalent Chromium	20.	ND	mg/Kg	CALC	03/16/92	AW	

Santa Barbara Division Lab Certifications: CAELAP #1204; L.A.Co.CSD#10186
*RESULTS listed as 'ND' were not detected at or above the listed PQL (Practical Quantitation Limit)
(1) Sample Preparation on 03/13/92 by KJP using EPA Method 3050

03/18/92

MC/nfg/jst

CC: S.B. County Environmental Health Svs
120 Cremona Drive, Bldg C
Goleta, CA 93117

Respectfully submitted,
COAST-TO-COAST ANALYTICAL SERVICES, INC.

Nick F. Gaone

Nick Gaone, Inorganics Manager

Marissa Coronel
Laboratory Director

COAST · TO · COAST ANALYTICAL SERVICES

Air, Water & Hazardous Waste Sampling, Analysis & Consultation
Certified Hazardous Waste, Chemistry, Bacteriology & Bioassay Laboratories

San Luis Obispo, CA • Goleta, CA • Benicia, CA • Camarillo, CA
Newport Beach, CA • Valparaiso, IN • Westbrook, ME

Santa Barbara Division (805) 964-7838
751 S. Kellogg, Goleta, California 93117 FAX (805) 967-4386

Lab Number : GF-0736-7
Project : S.B. Auto Salvage

CLIENT: Jim Richardson
Richardson Construction
P.O. Box 375
Santa Barbara, CA 93102

REPORT OF ANALYTICAL RESULTS

SAMPLE DESCRIPTION	MATRIX	SAMPLED BY	SAMPLED DATE	RECEIVED
Station 4, 18"BGS (Sampled from Drill Bit)	Soil	C. Michael Schraml	03/09/92	03/09/92

CONSTITUENT	*PQL	RESULT	UNITS	METHOD	ANALYZED	BY	NOTES
Antimony, Total	0.5	ND	mg/Kg	EPA 7041	03/17/92	AW	1
Arsenic, Total	0.5	2.9	mg/Kg	EPA 7060	03/17/92	AW	1
Barium, Total	5.	110.	mg/Kg	EPA 7080	03/16/92	AW	1
Beryllium, Total	0.5	ND	mg/Kg	EPA 7090	03/16/92	AW	1
Cadmium, Total	0.3	0.9	mg/Kg	EPA 7130	03/16/92	AW	1
Chromium, Total	0.5	11.	mg/Kg	EPA 7191	03/16/92	AW	1
Cobalt, Total	1.	5.	mg/Kg	EPA 7200	03/16/92	AW	1
Copper, Total	0.5	14.	mg/Kg	EPA 7210	03/16/92	AW	1
Lead, Total	1.	230.	mg/Kg	EPA 7420	03/16/92	AW	1
Mercury, Total	0.004	0.068	mg/Kg	EPA 7471	03/11/92	AS	
Molybdenum, Total	3.	ND	mg/Kg	EPA 7480	03/16/92	AW	1
Nickel, Total	1.	21.	mg/Kg	EPA 7520	03/16/92	AW	1
Selenium, Total	0.5	ND	mg/Kg	EPA 7740	03/17/92	AW	1
Silver, Total	0.2	0.6	mg/Kg	EPA 7760	03/16/92	AW	1
Thallium, Total	5.	ND	mg/Kg	EPA 7840	03/16/92	AW	1
Vanadium, Total	2.	27.	mg/Kg	EPA 7910	03/16/92	AW	1
Zinc, Total	0.3	62.	mg/Kg	EPA 7950	03/16/92	AW	1
Hexavalent Chromium	11.	ND	mg/Kg	CALC	03/16/92	AW	

Santa Barbara Division Lab Certifications: CAELAP #1204; L.A.Co.CSD#10186
*RESULTS listed as 'ND' were not detected at or above the listed PQL (Practical Quantitation Limit)
(1) Sample Preparation on 03/13/92 by KJP using EPA Method 3050

03/18/92

MC/nfg/jst

CC: S.B. County Environmental Health Svs
120 Cremona Drive, Bldg C
Goleta, CA 93117

Respectfully submitted,
COAST-TO-COAST ANALYTICAL SERVICES, INC.

Nick F. Gaone
Nick Gaone, Inorganics Manager

M Coronel
Marissa Coronel
Laboratory Director

COAST - TO - COAST ANALYTICAL SERVICES

Air, Water & Hazardous Waste Sampling, Analysis & Consultation
Certified Hazardous Waste, Chemistry, Bacteriology & Bioassay Laboratories

San Luis Obispo, CA • Goleta, CA • Benicia, CA • Camarillo, CA
Newport Beach, CA • Valparaiso, IN • Westbrook, ME

Santa Barbara Division (805) 964-7838
751 S. Kellogg, Goleta, California 93117 FAX (805) 967-4386

Lab Number : GF-0736-8
Project : S.B. Auto Salvage

CLIENT: Jim Richardson
Richardson Construction
P.O. Box 375
Santa Barbara, CA 93102

REPORT OF ANALYTICAL RESULTS

SAMPLE DESCRIPTION	MATRIX	SAMPLED BY	SAMPLED DATE	RECEIVED
Station 4, 5'BGS (Sampled with Slide Hammer)	Soil	C. Michael Schraml	03/09/92	03/09/92

CONSTITUENT	*PQL	RESULT	UNITS	METHOD	ANALYZED	BY	NOTES
Antimony, Total	0.5	0.7	mg/Kg	EPA 7041	03/17/92	AW	1
Arsenic, Total	0.5	2.1	mg/Kg	EPA 7060	03/17/92	AW	1
Barium, Total	5.	59.	mg/Kg	EPA 7080	03/16/92	AW	1
Beryllium, Total	0.5	ND	mg/Kg	EPA 7090	03/16/92	AW	1
Cadmium, Total	0.3	0.7	mg/Kg	EPA 7130	03/16/92	AW	1
Chromium, Total	0.5	8.8	mg/Kg	EPA 7191	03/16/92	AW	1
Cobalt, Total	1.	5.	mg/Kg	EPA 7200	03/16/92	AW	1
Copper, Total	0.5	12.	mg/Kg	EPA 7210	03/16/92	AW	1
Lead, Total	1.	8.	mg/Kg	EPA 7420	03/16/92	AW	1
Mercury, Total	0.004	ND	mg/Kg	EPA 7471	03/11/92	AS	
Molybdenum, Total	3.	ND	mg/Kg	EPA 7480	03/16/92	AW	1
Nickel, Total	1.	17.	mg/Kg	EPA 7520	03/16/92	AW	1
Selenium, Total	0.5	ND	mg/Kg	EPA 7740	03/17/92	AW	1
Silver, Total	0.2	ND	mg/Kg	EPA 7760	03/16/92	AW	1
Thallium, Total	5.	ND	mg/Kg	EPA 7840	03/16/92	AW	1
Vanadium, Total	2.	27.	mg/Kg	EPA 7910	03/16/92	AW	1
Zinc, Total	0.3	28.	mg/Kg	EPA 7950	03/16/92	AW	1
Hexavalent Chromium	8.8	ND	mg/Kg	CALC	03/16/92	AW	

Santa Barbara Division Lab Certifications: CAELAP #1204; L.A.Co.CSD#10186
*RESULTS listed as 'ND' were not detected at or above the listed PQL (Practical Quantitation Limit)
(1) Sample Preparation on 03/13/92 by KJP using EPA Method 3050

03/18/92

MC/nfg/jst

CC: S.B. County Environmental Health Svs
120 Cremona Drive, Bldg C
Goleta, CA 93117

Respectfully submitted,
COAST-TO-COAST ANALYTICAL SERVICES, INC.

Nick F. Gaone

Nick Gaone, Inorganics Manager

Marissa Coronel
Laboratory Director

COAST - TO - COAST ANALYTICAL SERVICES

Air, Water & Hazardous Waste Sampling, Analysis & Consultation
Certified Hazardous Waste, Chemistry, Bacteriology & Bioassay Laboratories

San Luis Obispo, CA • Goleta, CA • Benicia, CA • Camarillo, CA
Newport Beach, CA • Valparaiso, IN • Westbrook, ME

Santa Barbara Division (805) 964-7838
751 S. Kellogg, Goleta, California 93117 FAX (805) 967-4386

Lab Number : GF-0736-9
Project : S.B. Auto Salvage

CLIENT: Jim Richardson
Richardson Construction
P.O. Box 375
Santa Barbara, CA 93102

REPORT OF ANALYTICAL RESULTS

SAMPLE DESCRIPTION	MATRIX	SAMPLED BY	SAMPLED DATE	RECEIVED
Station 5, 18"BGS (Sampled from Drill Bit)	Soil	C. Michael Schraml	03/09/92	03/09/92

CONSTITUENT	*PQL	RESULT	UNITS	METHOD	ANALYZED	BY	NOTES
Antimony, Total	0.5	0.5	mg/Kg	EPA 7041	03/17/92	AW	1
Arsenic, Total	0.5	3.0	mg/Kg	EPA 7060	03/17/92	AW	1
Barium, Total	5.	55.	mg/Kg	EPA 7080	03/16/92	AW	1
Beryllium, Total	0.5	ND	mg/Kg	EPA 7090	03/16/92	AW	1
Cadmium, Total	0.3	0.9	mg/Kg	EPA 7130	03/16/92	AW	1
Chromium, Total	0.5	17.	mg/Kg	EPA 7191	03/16/92	AW	1
Cobalt, Total	1.	4.	mg/Kg	EPA 7200	03/16/92	AW	1
Copper, Total	0.5	9.0	mg/Kg	EPA 7210	03/16/92	AW	1
Lead, Total	1.	16.	mg/Kg	EPA 7420	03/16/92	AW	1
Mercury, Total	0.004	0.021	mg/Kg	EPA 7471	03/11/92	AS	
Molybdenum, Total	3.	ND	mg/Kg	EPA 7480	03/16/92	AW	1
Nickel, Total	1.	14.	mg/Kg	EPA 7520	03/16/92	AW	1
Selenium, Total	0.5	ND	mg/Kg	EPA 7740	03/17/92	AW	1
Silver, Total	0.2	ND	mg/Kg	EPA 7760	03/16/92	AW	1
Thallium, Total	5.	5.	mg/Kg	EPA 7840	03/16/92	AW	1
Vanadium, Total	2.	28.	mg/Kg	EPA 7910	03/16/92	AW	1
Zinc, Total	0.3	34.	mg/Kg	EPA 7950	03/16/92	AW	1
Hexavalent Chromium	17.	ND	mg/Kg	CALC	03/16/92	AW	

Santa Barbara Division Lab Certifications: CAELAP #1204; L.A.Co.CSD#10186
*RESULTS listed as 'ND' were not detected at or above the listed PQL (Practical Quantitation Limit)
(1) Sample Preparation on 03/13/92 by KJP using EPA Method 3050

03/18/92

MC/nfg/jst

CC: S.B. County Environmental Health Svs
120 Cremona Drive, Bldg C
Goleta, CA 93117

Respectfully submitted,
COAST-TO-COAST ANALYTICAL SERVICES, INC.

Nick F. Gaone
Nick Gaone, Inorganics Manager

MCoronel
Marissa Coronel
Laboratory Director

COAST · TO · COAST ANALYTICAL SERVICES

Air, Water & Hazardous Waste Sampling, Analysis & Consultation
Certified Hazardous Waste, Chemistry, Bacteriology & Bioassay Laboratories

San Luis Obispo, CA • Goleta, CA • Benicia, CA • Camarillo, CA
Newport Beach, CA • Valparaiso, IN • Westbrook, ME

Santa Barbara Division (805) 964-7838
751 S. Kellogg, Goleta, California 93117 FAX (805) 967-4386

Lab Number : GF-0736-10
Project : S.B. Auto Salvage

CLIENT: Jim Richardson
Richardson Construction
P.O. Box 375
Santa Barbara, CA 93102

REPORT OF ANALYTICAL RESULTS

SAMPLE DESCRIPTION	MATRIX	SAMPLED BY	SAMPLED DATE	RECEIVED
Station 5, 5'BGS (Sampled from Drill Bit)	Soil	C. Michael Schraml	03/09/92	03/09/92

CONSTITUENT	*PQL	RESULT	UNITS	METHOD	ANALYZED	BY	NOTES
Antimony, Total	0.5	ND	mg/Kg	EPA 7041	03/17/92	AW	1
Arsenic, Total	0.5	2.2	mg/Kg	EPA 7060	03/17/92	AW	1
Barium, Total	5.	64.	mg/Kg	EPA 7080	03/16/92	AW	1
Beryllium, Total	0.5	ND	mg/Kg	EPA 7090	03/16/92	AW	1
Cadmium, Total	0.3	0.9	mg/Kg	EPA 7130	03/16/92	AW	1
Chromium, Total	0.5	20.	mg/Kg	EPA 7191	03/16/92	AW	1
Cobalt, Total	1.	5.	mg/Kg	EPA 7200	03/16/92	AW	1
Copper, Total	0.5	15.	mg/Kg	EPA 7210	03/16/92	AW	1
Lead, Total	1.	17.	mg/Kg	EPA 7420	03/16/92	AW	1
Mercury, Total	0.004	ND	mg/Kg	EPA 7471	03/11/92	AS	
Molybdenum, Total	3.	ND	mg/Kg	EPA 7480	03/16/92	AW	1
Nickel, Total	1.	19.	mg/Kg	EPA 7520	03/16/92	AW	1
Selenium, Total	0.5	ND	mg/Kg	EPA 7740	03/17/92	AW	1
Silver, Total	0.2	ND	mg/Kg	EPA 7760	03/16/92	AW	1
Thallium, Total	5.	ND	mg/Kg	EPA 7840	03/16/92	AW	1
Vanadium, Total	2.	23.	mg/Kg	EPA 7910	03/16/92	AW	1
Zinc, Total	0.3	44.	mg/Kg	EPA 7950	03/16/92	AW	1
Hexavalent Chromium	20.	ND	mg/Kg	CALC	03/16/92	AW	

Santa Barbara Division Lab Certifications: CAELAP #1204; L.A.Co.CSD#10186
*RESULTS listed as 'ND' were not detected at or above the listed PQL (Practical Quantitation Limit)
(1) Sample Preparation on 03/13/92 by KJP using EPA Method 3050

03/18/92

MC/nfg/jst
GFC13RIC
CC: S.B. County Environmental Health Svs
120 Cremona Drive, Bldg C
Goleta, CA 93117

Respectfully submitted,
COAST-TO-COAST ANALYTICAL SERVICES, INC.

Nick F. Gaone

Nick Gaone, Inorganics Manager

Marissa Coronel
Laboratory Director

COAST · TO · COAST ANALYTICAL SERVICES

Air, Water & Hazardous Waste Sampling, Analysis & Consultation
Certified Hazardous Waste, Chemistry, Bacteriology & Bioassay Laboratories

San Luis Obispo, CA • Goleta, CA • Benicia, CA • Camarillo, CA
Newport Beach, CA • Valparaiso, IN • Westbrook, ME

Santa Barbara Division
751 S. Kellogg, Goleta, California 93117

(805) 964-7838
FAX (805) 967-4386

QC Batch ID: GFC13RIC

CLIENT: Coast-to-Coast Analytical Services, Inc.

QC MATRIX SPIKE
REPORT OF ANALYTICAL RESULTS

SAMPLE DESCRIPTION	MATRIX	SAMPLED BY	SAMPLED	DATE RECEIVED
MATRIX SPIKE	Solid			

CONSTITUENT	ORIGINAL	SPIKE	RESULT	%REC	UNITS	METHOD	ANALYZED	BY	NOTE
Arsenic, Total	2.2	4.6	6.3	89.	mg/Kg	EPA 7060	03/17/92	AW	1
Barium, Total	64.	240.	320.	107.	mg/Kg	EPA 7080	03/16/92	AW	1
Beryllium, Total	ND	48.	47.	98.	mg/Kg	EPA 7090	03/16/92	AW	1
Cadmium, Total	0.9	24.	23.	92.	mg/Kg	EPA 7130	03/16/92	AW	1
Chromium, Total	20.	24.	44.	100.	mg/Kg	EPA 7191	03/16/92	AW	1
Cobalt, Total	5.	48.	52.	98.	mg/Kg	EPA 7200	03/16/92	AW	1
Copper, Total	15.	48.	65.	104.	mg/Kg	EPA 7210	03/16/92	AW	1
Lead, Total	17.	23.	42.	109.	mg/Kg	EPA 7420	03/16/92	AW	1
Mercury, Total	ND	0.040	0.040	100.	mg/Kg	EPA 7471	03/11/92	AS	
Molybdenum, Total	ND	72.	70.	97.	mg/Kg	EPA 7480	03/16/92	AW	1
Nickel, Total	19.	48.	63.	92.	mg/Kg	EPA 7520	03/16/92	AW	1
Selenium, Total	ND	4.6	3.6	78.	mg/Kg	EPA 7740	03/17/92	AW	1
Silver, Total	ND	9.9	11.	111.	mg/Kg	EPA 7760	03/16/92	AW	1
Thallium, Total	ND	48.	52.	108.	mg/Kg	EPA 7840	03/16/92	AW	1
Vanadium, Total	23.	24.	52.	121.	mg/Kg	EPA 7910	03/16/92	AW	1
Zinc, Total	44.	48.	94.	104.	mg/Kg	EPA 7950	03/16/92	AW	1

Santa Barbara Division Lab Certifications: CAELAP #1204; L.A.Co.CSD#10186
*RESULTS listed as 'ND' were not detected at or above the listed PQL (Practical Quantitation Limit)
(1) Sample Preparation on 03/13/92 by KJP using EPA Method 3050

03/18/92

MC
GF0736-10

Respectfully submitted,
COAST-TO-COAST ANALYTICAL SERVICES, INC.

Nick F. Gaone
Nick Gaone, Inorganics Manager

MCoronel
Marissa Coronel
Laboratory Director

COAST - TO - COAST ANALYTICAL SERVICES

Air, Water & Hazardous Waste Sampling, Analysis & Consultation
Certified Hazardous Waste, Chemistry, Bacteriology & Bioassay Laboratories

San Luis Obispo, CA • Goleta, CA • Benicia, CA • Camarillo, CA
Newport Beach, CA • Valparaiso, IN • Westbrook, ME

Santa Barbara Division
751 S. Kellogg, Goleta, California 93117

(805) 964-7838
FAX (805) 967-4386

QC Batch ID: GFC13RIC

CLIENT: Coast-to-Coast Analytical Services, Inc.

QC MATRIX SPIKE
REPORT OF ANALYTICAL RESULTS

SAMPLE DESCRIPTION	MATRIX	SAMPLED BY	SAMPLED	DATE RECEIVED
MATRIX SPIKE DUPLICATE	Solid			

CONSTITUENT	ORIGINAL	SPIKE	RESULT	%DIFF	UNITS	METHOD	ANALYZED	BY	NOTE
Arsenic, Total	2.2	4.6	6.5	4.8	mg/Kg	EPA 7060	03/17/92	AW	1
Barium, Total	64.	250.	300.	12.	mg/Kg	EPA 7080	03/16/92	AW	1
Beryllium, Total	ND	50.	50.	2.1	mg/Kg	EPA 7090	03/16/92	AW	1
Cadmium, Total	0.9	24.	24.	4.4	mg/Kg	EPA 7130	03/16/92	AW	1
Chromium, Total	20.	24.	42.	8.7	mg/Kg	EPA 7191	03/16/92	AW	1
Cobalt, Total	5.	50.	53.	2.	mg/Kg	EPA 7200	03/16/92	AW	1
Copper, Total	15.	50.	66.	2.1	mg/Kg	EPA 7210	03/16/92	AW	1
Lead, Total	17.	23.	42.	0.	mg/Kg	EPA 7420	03/16/92	AW	1
Mercury, Total	ND	0.040	0.040	0.	mg/Kg	EPA 7471	03/11/92	AS	
Molybdenum, Total	ND	74.	73.	1.5	mg/Kg	EPA 7480	03/16/92	AW	1
Nickel, Total	19.	50.	65.	0.36	mg/Kg	EPA 7520	03/16/92	AW	1
Selenium, Total	ND	4.6	3.4	5.7	mg/Kg	EPA 7740	03/17/92	AW	1
Silver, Total	ND	9.8	11.	1.	mg/Kg	EPA 7760	03/16/92	AW	1
Thallium, Total	ND	50.	55.	1.5	mg/Kg	EPA 7840	03/16/92	AW	1
Vanadium, Total	23.	24.	53.	3.4	mg/Kg	EPA 7910	03/16/92	AW	1
Zinc, Total	44.	50.	91.	10.	mg/Kg	EPA 7950	03/16/92	AW	1

Santa Barbara Division Lab Certifications: CAELAP #1204; L.A.Co.CSD#10186
*RESULTS listed as 'ND' were not detected at or above the listed PQL (Practical Quantitation Limit)
(1) Sample Preparation on 03/13/92 by KJP using EPA Method 3050

03/18/92

MC
GF0736-10

Respectfully submitted,
COAST-TO-COAST ANALYTICAL SERVICES, INC.

Nick Gaone, Inorganics Manager

Marissa Coronel
Laboratory Director

Table of Contents

SMU - 2

Oilfield Restoration Program

Section 1

- MBRs (Master Billing Record)
- NORs (Notice of Reimbursements)
- Applications
- Fee Statements
- Well Permits
- Other Permits

Section 2

- CIRs (Complaint Investigation Reports)
- Unauthorized Release Forms
- NOVs (Notice of Violations)
- Inspection Reports
- FINAL CLOSURE SUMMARY: ON TOP

Section 3

- General Correspondence

Section 4

- Beneficial Reuse Paperwork

Section 5

- Diagrams / Drawings / Maps
- Photo Essays
- Report Review Notes
- Other Non-Confidential Information

J.B. Auto Salvage
Jim Richardson
891 S. Kellogg





berm around car crusher



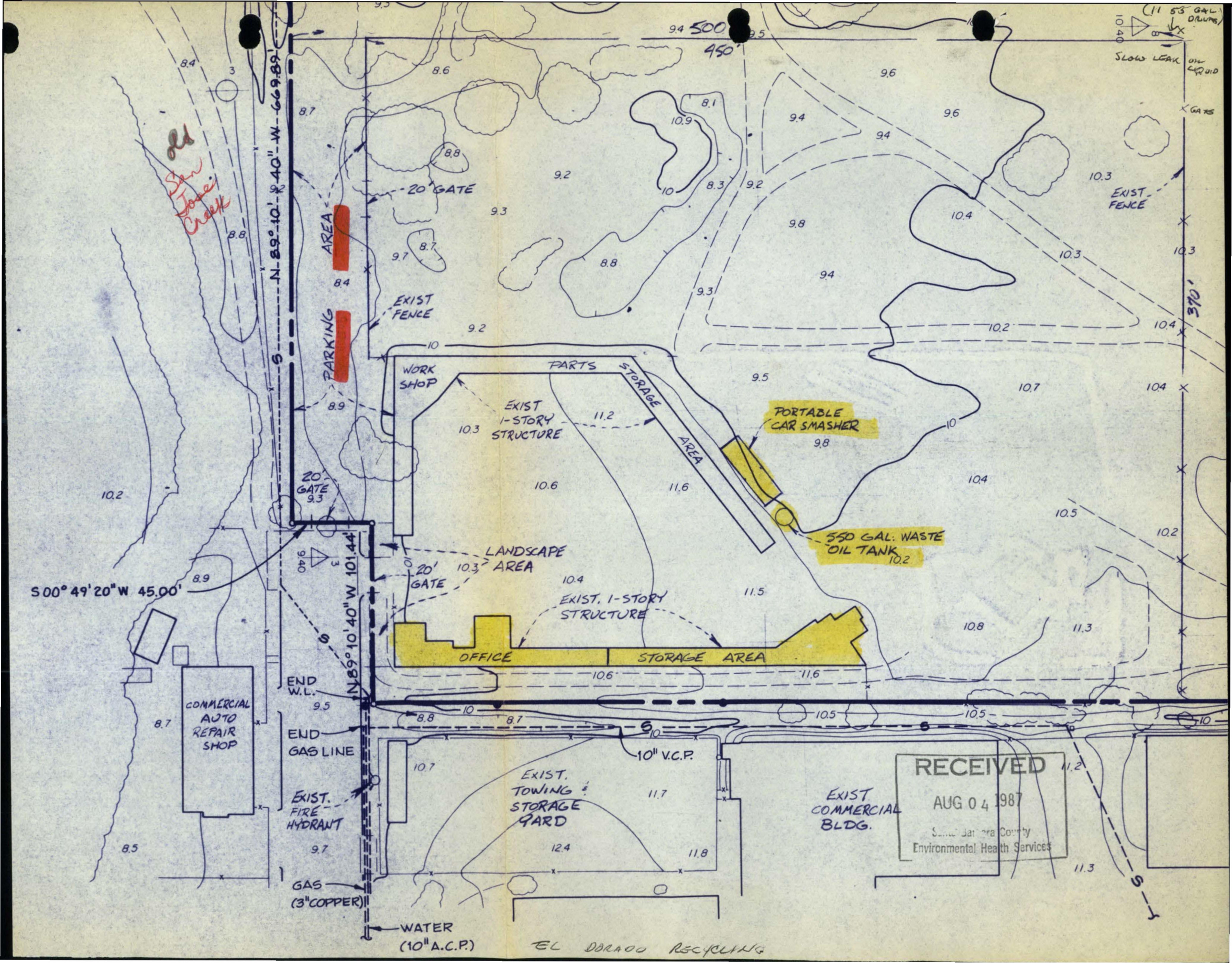

500
450'
370'
(11 55 GAL DRUMS)
SLOW LEAK OIL LIQUID
GATE
EXIST FENCE
20' GATE
PARKING AREA
N 89° 10' 40" W 669.89'
S 00° 49' 20" W 45.00'
N 89° 10' 40" W 101.44'
WORK SHOP
PARTS STORAGE AREA
EXIST 1-STORY STRUCTURE
PORTABLE CAR SMASHER
550 GAL. WASTE OIL TANK
LANDSCAPE AREA
EXIST. 1-STORY STRUCTURE
OFFICE
STORAGE AREA
COMMERCIAL AUTO REPAIR SHOP
END W.L.
END GAS LINE
EXIST. FIRE HYDRANT
GAS (3" COPPER)
WATER (10" A.C.P.)
10" V.C.P.
EXIST. TOWING & STORAGE YARD
EXIST COMMERCIAL BLDG.
RECEIVED
AUG 04 1987
Santa Barbara County
Environmental Health Services
EL DORADO RECYCLING

PUBLIC RECORD REVIEW AGREEMENT

Request to access files shall be in writing to the Hazardous Materials Unit File Review Coordinator
165 West Highway 246 Suite 102 Buellton, CA 93427 FAX (805) 686-8183

Requestors Name Kurt Hayden Agency / Affiliation Hayden Env. Inc

Address 1500 Alameda Padre Serra S.B CA 93103 899-4047
Number Street City State ZIP Phone Number

SITE ADDRESS/NAME OF BUSINESS	APN/SITE I.D. #
*Primary File	
891 S. Kellogg Goleta	

*REQUEST LETTER/FAX SHALL RESIDE IN PRIMARY FILE ABOVE.

Files Requested: GEN ☐ UST ☐ LUFT ☐ SMU ☐ Other ☐
Business Plan information requires a submittal of a Community-Right-to-Know form

RESPONSIBILITY STATEMENT

I have read and understand the Public Records Review Guidelines on the back of this page and agree to abide by them.

R.A. Skefich Ronalie A Skefich 9-1-00
PRINT NAME SIGNATURE DATE

FOR COUNTY USE BELOW THIS LINE

Letter attached: YES ☐ No ☐ Business/Property Owner ☐ Agent of Business/Property Owner ☐

ACTION	DATE	INITIAL	NOTES
REQUEST RECEIVED	8-30	RB	
ACKNOWLEDGE	8-30	RB	
SUPERVISOR REVIEW	9-1-00	DMR	
CONTACT			
CONTACT			—
LUFT / SMU Specialist			As of this date all information on my desk relevant to this file has been provided.
FILE REVIEW	9-5-00	RB	Scanned & Mailed

Tentative Date and time for Review : 9-1-00 1100

Number of Copies 10 @ $.39 = $ 3.90 *Postage Fee* — *TOTAL* 3.90

Amount Paid $ 3.90 *Date* 9-1-00 *Receipt Number* 153036

PUBLIC RECORD REVIEW AGREEMENT

Requests for access, or copies of, records will be made in writing to Environmental Health Services and will be conducted during office hours.

Requestors Name: Mike Biedebach Agency/Affiliation : West Coast Environmental

Address 4245 Market St. Ste. 206 Ventura, CA 93003 644-7976
(Number: Street: City: St.: ZIP:) (Phone Number)

Site Address/Name of Business Owner/List of/Description of document(s) requesting copy of	Site Identification No. (If known)
891 S. Kellogg Ave.	

Request For: Generator File ☒ UST Files ☒ LUFT Files ☐ SMU Files ☐ All Haz. Mat. Files ☐
Community Health File ☐ Other _____

RESPONSIBILITY STATEMENT

(This does not apply for "List Request")

I have read and understand the Public Records Review Guidelines on the back of this page and agree to abide by them.

Mike Biedebach | Mike Biedebach | 7/21/95
(Print Name of Person Reviewing Record(s)) (Signature) (Date)

For County Use Below This Line

Letter Attached: Yes ☐ No ☐ Business/Property Owner ☐ Agent of Business/Property Owner ☐

	DATE	TO	ACTION	SIGNATURE
1	7.17.95		REQUEST RECEIVED	
2	7.19.95	SUPERVISOR	REVIEW	
3		CLERICAL	RETURN	
4		CLERICAL	REQUESTOR CONTACTED	
			REQUESTOR CONTACTED	
5	7.21.95	REQUESTOR	REVIEWED FILE	

NOTE: 2. Supervisor reviewed request. 3. Request return to Clerical Staff 4. Clerical Staff contacted Requestor to arrange time and date of file review 5. Requestor completed reviewing files

Date and Time Scheduled for Review : 1:30 7.21.95

*Number of Copies Requested:*_____ @ $.35 = $_____ *Postage Fee*_____ = $_____

*Amount Paid $*_____ *on*_____ *Receipt Number*_____

West Coast Environmental

July 17, 1995

Santa Barbara County Environmental Health Dept. (SBCEHD)
120 Cremona Drive, Suite C
Santa Barbara, CA 93103
ATTN: Gladys

RE: **FILE REVIEW**

West Coast Environmental (WCE) wishes to request file searches for the following properties located in Goleta, CA:

1. **Mentor Corporation, 600 Pine Avenue**
2. Channel Island Circuits, 375 Pine Avenue #27 - (SITE ID # 63)
3. Santa Barbara Auto Salvage, 891 S. Kellogg Avenue - (SITE ID # 105)
4. Yamaha of Goleta, 340 Pine Avenue - (ID # 51853)
5. United Parcel Service, 505 Pine Street - (ID # 50060)

WCE is conducting a Phase I Environmental Site Assessment on number 1 listed above. We believe that this operation is a permitted hazardous waste generator with SBCEHD. Numbers two and three listed above were found on the SBCEHD Listing of Site Mitigation Cleanup Sites List. Numbers four and five listed above were found on the SBCEHD Listing of Underground Tank Cleanup Sites List.

We would like to set up an appointment to review these files as soon as possible. Please call me to schedule an appointment.

If you have any questions regarding this request, please don't hesitate to call Alan Forbess or myself at (805) 644-7976. Thank you for your assistance.

Cordially,

Mike Biedebach

Mike Biedebach
West Coast Environmental

4245 MARKET ST., SUITE 206 • VENTURA, CA 93003 • (805) 644-7976 • FAX 644-5090

All requests for access or copies shall be made in writing to Environmental Health and shall specify the particular matters of interest and documents desired.

Request Received (Date): 9-9-92 Received By: Begg

Request From (Name): Charles Curtis Company (if available): McLaren/Hart

Address (For Billing Purposes): —

(Number: Street: City: St.: ZIP:)

Letter Attached Yes / No RP \ Agent of RP: Yes / No

Request For: Haz. Mat. Files ✓ LUFT Files ✓ SMU Files ✓

The clerical staff will provide this sheet to the clerical person who originally received the request, who, in turn will coordinate with other clerical staff to set a time and a date for file review. The Section that initially received the request WILL BE RESPONSIBLE to notify the requestor of the time and date of the review.

	DATE	TO	ACTION	SIGNATURE	
1	9/9	CLERICAL	REQUESTOR CONTACTED	Chene Begg	
2		SUPRV.	REVIEW	JCM 9/14/92 - 0.7 hr	42 min
3		CLERICAL	RETURNED		
4	9-14-92	SPECIALIST	REVIEW FILE	S. Brown 9-14-92 0.9 hr	54 min
5	9-15-9.	SPECIALIST ~~CLERICAL~~	RETURNED	C Binder 9-15-92 0.8 HR	48 min
6	9/16	CLERICAL	REQUESTOR CONTACTED	KS 1.0	60 min

NOTE: 1. Requestor contacted and advised of fees (Para. I(A)(4) P&P) 2. Supervisor review request and assigned Specialist to review file (Para. I(B) P&P) 3. Request return to Clerical Staff 4. Specialist receives file for review 5. Request returned to Clerical Staff. 6. Clerical Staff coordinates with LUFT\SMU Clerical (if applicable) and coordinates time and date of file review with requestor, in addition to review cost (Para. III(A) P&P)

Date and Time Schedule for Review: 9-17 (Thurs.) 8:00

(The Below Information is to be provided to Accounting)

File Review by Inspector: (in minutes) 204 min.

(For Clerical Staff Use Only)

Time By Inspectors: $17.00 per 15 min. interval: 14 intervals x $17 = $ 238.00

Number of Copies Requested: ..... _____ @ $.35 = $ _____

Postage Fee ..... $ _____

TOTAL AMOUNT DUE: ..... $ 238.00

Amount Paid $ 238.00 on Sept. 17, 1992 Receipt Number 1210081

HM Firm 6, Mar 92

(Previous editions are obsolete)

McLaren Hart

OK Jim 9/10/92
See Specialists Below.
Need to coordinate w/ specialists as they are in/out of office at different times!

September 10, 1992

Santa Barbara County Environmental Health Services Department
120 Cremona Drive, Suite C
Goleta, California 93117

Transmittal by Fax (805) 681-4901

Attention: Cheri Begg

SUPPLEMENTAL REQUEST FOR INFORMATION

In addition to those public records we have already requested, we wish to review the files for the following addresses that appear on the Site Mitigation or Leaking Underground Storage Tank lists:

839 Ward Drive, Santa Barbara Kate has this one. Channel Industries - Kate Sulka

891 South Kellogg, Goleta, SMU #105, SMU #34 ~~[illegible]~~ Clari Binder

Have **505 Pine Street (Avenue?), Goleta**, LUFT #50060 - Steve Brown

Have **375 Pine Avenue #27, Goleta**, Channel Island Circuits, SMU #63 - Clari Binder

Have **5775 Thornwood Drive, Goleta**, LUFT #90019, - Steve Brown

5965 Daley Street, Goleta, LUFT #90023, - Steve Brown

I understand that there will be a charge of $17/quarter-hour to purge the files of confidential information. As previously arranged by Jackie House, I will plan to review the files at 8:00am Thursday, September 17.

Sincerely,

Charles Curtis

Charles Curtis, PE
Senior Engineer

11101 White Rock Road, Rancho Cordova, CA 95670 (916) 638-3696 FAX (916) 638-2842

GEN (2)

PROTECTION SERVICES DIVISION · HAZARDOUS MATERIALS UNIT

☑ 4410 Cathedral Oaks Road • Santa Barbara, CA 93110 • (805) 681-5500 • FAX (805) 681-5553
☐ 2125 S Centerpointe Pkwy #333 • Santa Maria, CA 93455 • (805) 346-8477 • FAX (805) 346-8485
☐ 195 West Highway 246 Suite #102 • Buellton, CA 93427 • (805) 686-8170 • FAX (805) 686-8183

INSPECTION REPORT / NOTICE TO COMPLY

NO. 2001 7202

DBA / NAME: Santa Barbara Auto Salvage
DATE: 6-18-01
RECHECK DATE:
FACILITY / SITE ADDRESS: 891 S. Kellogg Ave. Goleta 93117
PROGRAM #: 22-0919
FIRE INSPECTION #: SBC Fire
OWNER / OPERATOR: Travis Beifuss
TELEPHONE #:
TIME IN: 1300
TIME OUT: 1400
DISTRICT #: 77-138

The marked items represent violations of the referenced code(s) and must be corrected forthwith. The major and minor violations are explained on the reverse side of this form including the code sections corresponding to each checked violation.

You must certify correction of any violation by providing written response to the division within 5 days of achieving compliance. A reinspection of this facility may occur at any time.

PROGRAM		ACTIVITY
60	2200 HAZARDOUS WASTE	01
____	2300 U.S.T.	____
____	2900 SITE MITIGATION UNIT	____
____	2500 EMERG RESPONSE	____
____	5100 L.U.F.T.	____

	VIOLATION / DEFICIENCIES	MAJOR		MINOR	
HAZARDOUS WASTE	Hazardous Waste Determination			2201	✓
	EPA ID Number			2202	
	Storage Time	2203		2204	
	Storage Label	2203		2204	
	Storage Containers	2205		2206	
	Storage Security	2209		2210	
	Registered Hauler	2212		2213	
	Manifests			2214	
	Disposal			2216	
	Preparedness			2217	
	Contingency Plan			2218	
	Employee Training			2219	
	Records Reports			2220	
	Permit to Operate			2221	
	Housekeeping				
UST	Permit to Operate	2301		2302	
	Written Monitoring Procedures	2307		2308	
	Monitoring Systems	2311		2312	
	Monitoring Records Maintenance	2315		2316	
	Response Plan	2325		2326	
	Unauthorized Release	2327		2328	
LUFT	Corrective Action Compliance	5129			
	Prelim Site Assessment Phase	5130		5131	
	Soil & Water Investigation	5132			
	Correct Action Implement Phase	5133			
	Verification Monitoring Phrase	5134			
OTHER	TIERED PERMIT				
	SPCC AST				

Purpose of Inspection: Compliance CA Hazardous Waste Control Law

- Inspection to evaluate status on unpermitted facility for 2000-2001.

Business is closed.

New Business is:

Steelhead Recyclers: New & used parts

Business Contacts:
Travis Beifuss, Sales Mgr.
683-8554

To be permitted as Generator

I certify under penalty of law that the above violation(s) have been corrected.

Signature Date

Print Name / Title

☐ Please sign correction certification and Mail To:

Depth to Groundwater: _____ Samples Collected ☐ Water ☐ Soil

Type of Substance Released: _____ Analyses:

Field Screening Equipment: ☐ County ☐ Consultant _____

☐ Lab _____

Joan McDonough 681-4045
Haz Mat Specialist Phone Number

Received By:
N/A
Print Name / Title Signature Date

All violations listed on this report must be corrected forthwith. Noncompliance will result in a $ ___.00 hourly charge for follow-up inspections after the recheck date above.

APPLICABLE LAWS

Major or Class I violations and Minor or Class II violations are defined in Title 22 of The California Code of Regulations (CCR) Section 66262.1:

- Major Violations (or Class I violations) include, but are not limited to, violations which may pose a significant threat to human health and safety or to the environment or chronic violations.

- Minor Violations (or Class II violations), by definition, do not represent a significant threat to human health and safety or to the environment and are not indicative of chronic violations or of violations that are committed by a recalcitrant violator.

Violation Descriptions

Violation	Code	Section	Description
HAZARDOUS WASTE			
2201	CCR Title 22	66262.11	**Hazardous Waste Determination** -- A person who generates a waste shall determine if that waste is a hazardous waste.
2202	CCR Title 22	66262.12	**Identification Numbers for the Generator** -- A generator shall not treat, store, dispose or offer for transportation, hazardous waste without having received an EPA identification number. Call (916) 855-7773.
2203 / 2204	CCR Title 22	66262.34	**Accumulation Time** -- A generator shall not accumulate hazardous waste on-site for greater than the appropriate storage time.
2205 / 2206	CCR Title 22	66265.171-.177	**Use and Management of Containers** -- Containers holding hazardous waste must be managed properly. (e.g. proper labels, tight fitting lids, secondary containment)
2209 / 2210	CCR Title 22	66265.14	**Security** -- Generators shall prevent or minimize the possibility for unauthorized entry into waste storage or handling areas.
2212 / 2213	CCR Title 22	66263.10-.50	**Standards Applicable to Transporters of Hazardous Waste** -- A transporter of hazardous waste shall comply with standards set forth by the State.
2214	CCR Title 22	66262.20-.23	**Manifests** -- A generator shall prepare a manifest for hazardous waste transported off site.
2215 / 2216	Health & Safety	25189.5	**Disposal of Hazardous Waste** --Hazardous waste must be disposed of at a facility authorized by the State Department of Toxic Substances Control.
2217	CCR Title 22	66265.30-.37	**Preparedness and Prevention** -- Facilities shall be maintained and operated to minimize the threat to human health and the environment.
2218	CCR Title 22	66265.50-.56	**Contingency Plan and Emergency Procedures** -- Each operator shall have a contingency plan for their facility.
2219	CCR Title 22	66265.16	**Personnel Training** -- Facility personnel shall complete a program of classroom instruction or on the job training that teaches them to perform the jobs safely.
2220	CCR Title 22	66262.40-.43	**Recordkeeping and Reporting** -- Generators shall keep records of their activities for a minimum of three (3) years. (e.g. manifests, receipts)
2221	SB County Code	3503	**Hazardous Waste Generator Ordinance** -- Generators of hazardous waste shall obtain a permit from the Santa Barbara County Hazardous Materials Unit prior to operation.
UNDERGROUND STORAGE TANKS (UST)			
2301 / 2302	Health & Safety	25284	**Permit** -- No person shall own or operate an underground storage tank unless a permit has been issued by Santa Barbara County Hazardous Materials Unit.
2307 / 2308	CCR Title 23	2632(d)	**Written Procedure for Monitoring** -- Written procedures for monitoring underground storage tanks are required.
2311 / 2312	CCR Title 23	2632	**Monitoring and Response Plan for New USTs / Existing USTs** -- A monitoring and response plan shall be implemented for all USTs.
2315 / 2316	CCR Title 23	2712(b)	**Written Monitoring and Maintenance Records** -- Written monitoring and maintenance records, shall be maintained at a readily available location for at least three (3) years.
2325 / 2326	CCR Title 23	2632(d)(2)	**Written Response Plan** -- A response plan for handling unauthorized releases shall be in writing.
2327 / 2328	CCR Title 23	2650 - 2655	**Release Reporting and Initial Abatement Requirements** -- Owners or operators shall record and/or report any unauthorized release, spill or overfill.
LEAKING UNDERGROUND FUEL TANKS (LUFT)			
5129	CCR Title 23	2721 - 2722	**Corrective Action Compliance** -- The responsible party shall take or contract for interim remedial actions, as necessary, to abate or correct the actual or potential effects of an unauthorized release.
5130 / 5131	CCR Title 23	2723	**Preliminary Site Assessment Phase** -- Includes at a minimum, initial site investigation, initial abatement actions, initial site characterization and quarterly report submittal.
5132	CCR Title 23	2724 - 2725	**Soil and Water Investigation** -- Includes the collection and analysis of data necessary to assess the nature, vertical and lateral extent of the release and to determine a cost-effective method of clean-up.
5133	CCR Title 23	2726	**Corrective Action Implementation Phase** -- Involves remediation or mitigation of the actual or potential adverse effects of the unauthorized release.
5134	CCR Title 23	2727	**Verification Monitoring Phase** -- Includes all activities required to verify implementation of the corrective action plan and evaluate its effectiveness.

DISTRIBUTION: White = File Yellow = Owner/Operator Pink = Local Fire Department Goldenrod = Inspector

X

RECEIVED
NOV 6 1991
Santa Barbara County
Environmental Health Services

FORM E
HAZARDOUS MATERIALS EMERGENCY RESPONSE PLAN
or Hazardous Waste Contingency Plan

I.D. # 0919
County of Santa Barbara
Environmental Health Services
Business Plan
Date: 10-27-91

SECTION I - A: BUSINESS IDENTIFICATION DATA

SANTA BARBARA AUTO SALVAGE
BUSINESS NAME

891 S. KELLOGG | GOLETA | CA. 93117 | X 071-170-073
SITE ADDRESS | CITY | ZIP CODE | APN#

(805) 683-8557
FACILITY UNIT | TELEPHONE NUMBER | FAX NUMBER

SAME AS ABOVE
BUSINESS MAILING ADDRESS | CITY | ZIP CODE

If your business has a license or permit from any of the following agencies, please indicate the document number.

1. Hazardous Materials Underground Storage #	3. Air Pollution Control Dist. #
2. S.B. County Health Dept. Hazardous Waste # G0919	4. Fire Department Permits # X

Please provide the following information as it pertains to your business and its location . You are not required to notify these companies in the event of an emergency. This information is provided for your reference and to assist emergency response personnel in responding to a hazardous materials emergency at your facility. List the name and phone of the utility company.

Electric Service SO. CAL. EDISON X **Gas Service** NONE -

Sanitation District GOLETA X **Water District** WATER WELL

SECTION I - B: OWNER CERTIFICATION OF DATA (Certify either 1 or 2)

1. This is a ☒ **New Plan** ☒ **Updated Existing Plan.** I have personally examined the information it contains and am familiar with the operation of the plan. (If you check either of the above two options, continue to accomplish the remainder of the Emergency Response / Contingency Plan).

2. ☐ This plan **requires no change** and is on file with Santa Barbara County Environmental Health Services and does not need any change (If you check this section, please proceed directly to Form T, the Training Program).

I certify under penalty of law that the above information is true and accurate.

RICHARD T. BEIFUSS — SIGNATURE — 10-27-91
PRINT NAME OF OWNER OR OPERATOR — DATE

RICHARD T. BEIFUSS — SIGNATURE — 10-27-91
DOCUMENTS PREPARED BY — DATE

SECTION II EMERGENCY RESPONSE PLANS AND PROCEDURES

Note: Complete all sections of this Emergency Response Procedure below. Use of terms such as "N/A" (Not Applicable) will not be accepted

A. FIRE, SPILL OR RELEASE: The Fire Code requires immediate notification, through dialing 911, by whomever first sights the incident. In the event of release or spill of hazardous materials, you must also notify:

1. **The County Environmental Health Services [South County (805) 681-5200.], [North County (805) 934-6223]. After business hours dial 911.**
2. **The State Office of Emergency Services (800) 852-7550 or (916) 427-4341.**

List the individuals responsible for verifying that these calls have been made and also indicate their position in your company.

FOR VERIFYING THE DIALING OF 911: RICHARD BEIFUSS MANAGER
NAME POSITION

Individual responsible for calling County Environmental Health Services and the State Office of Emergency Services: (Normally the Emergency Coordinator of your business)

RICHARD T. BEIFUSS MANAGER
NAME POSITION

B. List the local emergency medical facilities that will be used by your business in the event of an accident or injury caused by a release or threatened release of hazardous materials.

NAME	ADDRESS	CITY	PHONE
GOLETA VALLEY HOSPITAL	GOLETA X		

C. List the Emergency Coordinator(s) at your facility.

	NAME	TITLE	BUSINESS PHONE	24 HR/HOME PHONE	PAGER #
Primary:	RICHARD BEIFUSS	MANAGER	683-8557	SAME	689-5626
Secondary:	CHRIS ICETEES	ASST. MANAGER	683-8557	388-9945	NONE

D. Does your business have an on-site emergency response team ? YES____ NO X
If **yes,** describe procedures your business will follow to notify your on-site emergency response team in the event of a release or threatened release of hazardous materials.

4. **Shutdown** --- Describe the shutdown procedures for each site or facility.

NO SHUT DOWN NEEDED

5. a. **Response** --- Describe what is done to lessen or mitigate the harm or damage to person(s), property, or the environment, and prevent the event from getting worse or spreading. What is your immediate response to:

Fire: CALL 911 FIRST. THEN SAFELY ATTEMPT TO EXTINGUISH THE FIRE OR CONTAIN IT.

Explosion: CALL 911. THEN DEPENDING ON SIZE OF EXPLOSION EITHER EVACUATE, OR TREAT IT LIKE A FIRE.

Spill: THE ONLY SPILL WE COULD HAVE WOULD BE A SMALL OIL SPILL FROM A CAR MOTOR. CLEAN UP WITH KITTY LITTER.

Severe Ground Motion: EVACUATE THE FACILITY. WE USE THE YARD HORN TO NOTIFY PERSONEL. SHUT DOWN POWER

Major Power Failure: WE DO NOT DEPEND ON POWER FOR ANY OF OUR EQUIPMENT.

Flood: SHUT OFF POWER, AND EVACUATE.

b. **If you generate hazardous waste, is this facility located on a 100 year flood plain?** yes____ no____

c. **Ground Motion** --- Identify facility areas and list mechanical or other systems that require immediate inspection or isolation because of their vulnerability to earthquake related ground motion.

WE HAVE OUR HAZARDOUS WASTE IN 55 GALLON DRUMS, WHICH ARE X.

6. **Clean-up** (Remove the Hazard) ---How do you handle the complete process of cleaning up, and disposing of related materials at your facility? Note: Notify Environmental Health Services when clean-up is complete.

WE DEAL WITH WASTE MOTOR OIL AND ANTI FREEZE. WE HAVE NEVER HAD A SPILL, BUT IF WE DID, WE HAVE KITTY LITTER TO ABSORB THE WASTE. AFTER CLEAN UP, HAVE THE USED KITTY LITTER HAULED AWAY BY A LICENSED HAZARD HAULER.

G. **Location** ---- Your business is required to keep a copy of the Business Plan and related MSDS sheets on site. Describe where this information is located.

IN THE FRONT OFFICE, REAR WALL BULLETIN BOARD. WERE ALL THE PERSONEL INFO IS POSTED.

E. List (by name and address) adjacent neighboring businesses such as residences, schools, hospitals, etc. **Schools, hospitals, and rest homes within 1, 000 feet (straight line distance from your property line), MUST be listed.** List phone numbers for all businesses; for apartment buildings, list managers phone. Do not list phone numbers for private residences.

ATLAS TOWING	889 S. KELLOGG 967-6303
NATIONAL AUTO BODY	905 S. KELLOGG 964-6664
RICHARDSON CONSTRUCTION	895 S. KELLOGG 964-3558

F. Briefly describe your standard operating procedures **in the event of a release or threatened release of hazardous materials.** Emergency response procedures must comply with all Federal, State, and local regulations. (Use additional sheets if necessary. Use our format if computerized.)

1. **Prevention** --- Describe the accident potentials associated with the hazardous materials present at your facility. What actions would your business take to reduce accident potentials? Include description of safety, storage and containment procedures.

WE HAVE A SMALL AMOUNT OF WASTE OIL. WE KEEP LESS THAN 55 GALLONS ON SITE IN A 55 GALLON SEALED DRUM.

2. **Equipment** --- List the emergency response equipment at your facility (e.g. fire extinguishing systems, spill control equipment, decontamination equipment). **Include summary of maintenance procedures.**

Item	Use	Location	Maintenance Procedure
FIRE EXTINGUISHER	ALL FIRES	EVERY 75' AROUND YARD	CHECKED EVERY 6 MO. AND REPLACED IF USED.
KITTY LITTER	OIL LEAK FROM CARS	CENTER OF YARD	WE REPLACE USED BAGS

3. **Evacuation** --- Describe how you will immediately notify and evacuate your facility. What communications or alarms are used? How will you operate these during power failure?

WE HAVE A INTERCOME SYSTEM THAT COVERS THE WHOLE YARD AND A YARD HORN THAT RONS OFF THE PHONE LINE. SO IF POWER IS SHUT DOWN, IT STILL COULD RUN OFF THE PHONE LINE.

PROTECTION SERVICES DIVISION • HAZARDOUS MATERIALS UNIT
☑ 4410 Cathedral Oaks Road • Santa Barbara, CA 93110 • (805) 681-5500 • FAX (805) 681-5553
☐ 2125 S Centerpointe Pkwy #333 • Santa Maria, CA 93455 • (805) 346-8477 • FAX (805) 346-8485
☐ 195 West Highway 246 Suite #102 • Buellton, CA 93427 • (805) 686-8170 • FAX (805) 686-8183

INSPECTION REPORT / NOTICE TO COMPLY

NO. 97- 1123

DBA / NAME: Santa Barbara Auto Salvage
DATE: 2/12/97
RECHECK DATE:
FACILITY / SITE ADDRESS: 891 S. Kellogg Ave., Goleta
SITE #: 220919
FIRE INSPECTION #:
OWNER / OPERATOR: ATTN: Travis Beifuss
TELEPHONE #: 683-8557
TIME IN: 10:30 Am
TIME OUT: 11:30 Am

The marked items represent violations of the referenced code(s) and must be corrected forthwith. The major and minor violations are explained on the reverse side of this form including the code sections corresponding to each checked violation.

You must certify correction of any violations by providing written response to the Division within 5 days of achieving compliance. A reinspection of this facility may occur at any time.

PROGRAM	ACTIVITY
2200 HAZARDOUS WASTE	01
2300 U.S.T.	
2900 SITE MITIGATION UNIT	
5100 L.U.F.T.	

	VIOLATION / DEFICIENCIES	MAJOR		MINOR	
HAZARDOUS WASTE	Hazardous Waste Determination			2201	
	EPA ID Number			2202	
	Storage Time	2203		2204	
	Storage Label	2203		2204	
	Storage Containers	2205		2206	
	Storage Security	2209		2210	
	Registered Hauler	2212		2213	
	Manifests			2214	
	Disposal	2215		2216	
	Preparedness			2217	
	Contingency Plan			2218	
	Employee Training			2219	
	Records Reports			2220	
	Permit to Operate			2221	
	Housekeeping				
UST	Permit to Operate	2301		2302	
	Written Monitoring Procedures	2307		2308	
	Monitoring Systems	2311		2312	
	Monitoring Records Maintenance	2315		2316	
	Response Plan	2325		2326	
	Unauthorized Release	2327		2328	
LUFT	Corrective Action Compliance	5129			
	Prelim Site Assessment Phase	5130		5131	
	Soil & Water Investigation	5132			
	Correct Action Implement Phase	5133			
	Verification Monitoring Phase	5134			
OTHER	TIERED PERMIT				
	SPCC AST				

Routine inspection.

1) Conduct employee training on spill reporting. Left CAER Reporting form w/ owner for future reporting of spills.

2) Ensure waste oil filters from vehicles are properly disposed of as a hazardous waste. Ships drained oil filters at least once per year. Properly label drums as to contents. Maintain receipts at least 3 years.

Note: Welding gasses on site. Reduce cylinders to below 220 cu. feet or enroll in Business Plan Program. FAX this report & sign box at bottom left w/in 30 days.

WASTE STREAMS — CY 1996:
Safety Kleen - 17 gallons
waste oil - 90 gallons

Depth to Groundwater: _____ Samples Collected: ☐ Water ☐ Soil
Type of Substance Released: _____ Analyses:
Field Screening Equipment:
☐ Consultant _____
☐ County _____ Lab: _____

I certify under penalty of law that the above violation(s) have been corrected.

Signature _____ Date _____

Print Name / Title _____

Haz Mat Specialist: D. Kerry Boyle Phone: 346-8487

Received By:
TRAVIS BEIFUSS PRES — 2-12-97
Print Name / Title — Signature — Date

All violations listed on this report must be corrected forthwith. Noncompliance will result in a $ .00 hourly charge for follow-up inspections after the recheck date above.

F-110 [REVISED 9/96]

APPLICABLE LAWS

Major or *Class I* violations and Minor or *Class II* violations are defined in Title 22 of The California Code of Regulations (CCR) Section 66262.1:

- Major Violations (or Class I violations) include, but are not limited to, violations which may pose a significant threat to human health and safety or to the environment or chronic violations.
- Minor Violations (or Class II violations), by definition, do not represent a significant threat to human health and safety or to the environment and are not indicative of chronic violations or of violations that are committed by a recalcitrant violator.

Violation Descriptions

Violation	Code	Section	Description
HAZARDOUS WASTE			
2201	CCR Title 22	66262.11	**Hazardous Waste Determination** -- A person who generates a waste shall determine if that waste is a hazardous waste.
2202	CCR Title 22	66262.12	**Identification Numbers for the Generator** -- A generator shall not treat, store, dispose or offer for transportation, hazardous waste without having received an EPA identification number. Call (916) 855-7773.
2203 / 2204	CCR Title 22	66262.34	**Accumulation Time** -- A generator shall not accumulate hazardous waste on-site for greater than the appropriate storage time.
2205 / 2206	CCR Title 22	66265.171-.177	**Use and Management of Containers** -- Containers holding hazardous waste must be managed properly. (e.g. proper labels, tight fitting lids, secondary containment)
2209 / 2210	CCR Title 22	66265.14	**Security** -- Generators shall prevent or minimize the possibility for unauthorized entry into waste storage or handling areas.
2212 / 2213	CCR Title 22	66263.10-.50	**Standards Applicable to Transporters of Hazardous Waste** -- A transporter of hazardous waste shall comply with standards set forth by the State.
2214	CCR Title 22	66262.20-.23	**Manifests** -- A generator shall prepare a manifest for hazardous waste transported off site.
2215 / 2216	Health & Safety	25189.5	**Disposal of Hazardous Waste** --Hazardous waste must be disposed of at a facility authorized by the State Department of Toxic Substances Control.
2217	CCR Title 22	66265.30-.37	**Preparedness and Prevention** -- Facilities shall be maintained and operated to minimize the threat to human health and the environment.
2218	CCR Title 22	66265.50-.56	**Contingency Plan and Emergency Procedures** -- Each operator shall have a contingency plan for their facility.
2219	CCR Title 22	66265.16	**Personnel Training** -- Facility personnel shall complete a program of classroom instruction or on the job training that teaches them to perform the jobs safely.
2220	CCR Title 22	66262.40-.43	**Recordkeeping and Reporting** -- Generators shall keep records of their activities for a minimum of three (3) years. (e.g. manifests, receipts)
2221	SB County Code	3503	**Hazardous Waste Generator Ordinance** -- Generators of hazardous waste shall obtain a permit from the Santa Barbara County Hazardous Materials Unit prior to operation.
UNDERGROUND STORAGE TANKS (UST)			
2301 / 2302	Health & Safety	25284	**Permit** -- No person shall own or operate an underground storage tank unless a permit has been issued by Santa Barbara County Hazardous Materials Unit.
2307 / 2308	CCR Title 23	2632(d)	**Written Procedure for Monitoring** -- Written procedures for monitoring underground storage tanks are required.
2311 / 2312	CCR Title 23	2632	**Monitoring and Response Plan for New USTs / Existing USTs** -- A monitoring and response plan shall be implemented for all USTs.
2315 / 2316	CCR Title 23	2712(b)	**Written Monitoring and Maintenance Records** -- Written monitoring and maintenance records, shall be maintained at a readily available location for at least three (3) years.
2325 / 2326	CCR Title 23	2632(d)(2)	**Written Response Plan** -- A response plan for handling unauthorized releases shall be in writing.
2327 / 2328	CCR Title 23	2650 - 2655	**Release Reporting and Initial Abatement Requirements** -- Owners or operators shall record and/or report any unauthorized release, spill or overfill.
LEAKING UNDERGROUND FUEL TANKS (LUFT)			
5129	CCR Title 23	2721 - 2722	**Corrective Action Compliance** -- The responsible party shall take or contract for interim remedial actions, as necessary, to abate or correct the actual or potential effects of an unauthorized release.
5130 / 5131	CCR Title 23	2723	**Preliminary Site Assessment Phase** -- Includes at a minimum, initial site investigation, initial abatement actions, initial site characterization and quarterly report submittal.
5132	CCR Title 23	2724 - 2725	**Soil and Water Investigation** -- Includes the collection and analysis of data necessary to assess the nature, vertical and lateral extent of the release and to determine a cost-effective method of clean-up.
5133	CCR Title 23	2726	**Corrective Action Implementation Phase** -- Involves remediation or mitigation of the actual or potential adverse effects of the unauthorized release.
5134	CCR Title 23	2727	**Verification Monitoring Phase** -- Includes all activities required to verify implementation of the corrective action plan and evaluate its effectiveness.

DISTRIBUTION: **White = File** **Yellow = Owner/Operator** **Pink = Local Fire Department** **Goldenrod = Inspector**

GEN FILE

SANTA BARBARA COU[illegible]Y ENVIRONMENTAL HEALTH [illegible]RVICES DEPARTMENT

☒ 120 Cremona Drive, Suite C
Goleta, CA 93117
(805) 681-4900

☐ 2125 S. Centerpointe Parkway, Suite 333
Santa Maria, CA 93455-1430
(805) 346-8460

9/4-12-93

HAZARDOUS MATERIALS PROGRAM OFFICIAL INSPECTION REPORT

DBA/NAME: Santa Barbara Auto Salvage

FACILITY ADDRESS: 891 S. Kellogg

OWNER/OPERATOR: Travis ~~Beifuss~~ Beifuss

MAILING ADDRESS: 683-8557

DATE 4/7/93 RECHECK ____

COMPUTER NO. 919

TIME IN 2:50 TIME OUT ____

APPLICABLE LAW

- ___ CALIF. H&S CODE, SEC. 25100, ET SEQ.
- ___ CALIF. H&S CODE, SEC. 25500, ET SEQ.
- ___ S. B. COUNTY CODE, CHAP. 18, ART. IV
- ___ CCR TITLE 22, SEC. 66001, ET SEQ.
- ___ CCR TITLE 19, SEC. 2620, ET SEQ.
- ___ CCR TITLE 23, SEC. 2610, ET SEQ.
- ___ CFR TITLE 40

PROGRAM	SERVICE
2200 HAZ WASTE	01
2300 U.S.T.	
2100 BUS. PLAN	~~[illegible]~~ 341

	VIOLATION/DEFICIENCIES	(V/D)
HAZARDOUS WASTE	Hazardous Waste Determination	1
	EPA ID Number	2
	Storage Time	3
	Storage Containers	4
	Storage Labels	5
	Storage Security	6
	Housekeeping	7
	Registered Hauler	8
	Manifests	9
	Disposal	10
	Preparedness	11
	Contingency Plan	12
	Employee Training	13
	Records Reports	14
	Permit to Operate	15
WASTE RED.	Volume Reduction Plan	16
	Waste Stream Segregation	17
	Inventory Control	18
	Recycling	19
	Leak/Spill Control	20
	Manifest Certification	21
	Verification Records	22
	Multimedia/Agency Coordination	23
UST	Permit to Operate	24
	System Services	25
	Monitoring System	26
	Unauthorized Releases	27
	Records	28
	Installation Procedure/Permit	29
	Modification Procedure/Permit	30
	Removal Procedure/Permit	31
BUS. PLAN	Plan Submittal/Distribution	32
	Inventory	33
	Emergency Response Plan	34
	Training Program	35
	RMPP	36
	Misc./Other ____	37

COMMENTS:

1) Provide proper label for hazardous waste container.

2) Document employee hazard recognition training.

No hazardous materials above business plan thresholds at this site.

3) Maintain waste oil reciepts onsite.

HAZ MAT SPECIALIST: [signature]

RECEIVED BY: [signature]

PRINT NAME/TITLE SIGNATURE DATE

EHS-722 (7/92)

SANTA BARBARA COUNTY HEALTH CARE SERVICES • ENVIRONMENTAL HEALTH SERVICES DIVISION

☒ 5540 Ekwill Street, Suite B
Santa Barbara, CA 93110
(805) 681-5200

☐ 500 West Foster Road
Santa Maria, CA 93455
(805) 934-6223

☐ 751 B East Burton Mesa Blvd.
Lompoc, CA 93455
(805) 737-7744

HAZARDOUS MATERIALS PROGRAM OFFICIAL INSPECTION REPORT

DBA/NAME: Santa Barbara Auto Salvage

FACILITY ADDRESS: 891 S. Kellogg Ave. Goleta, CA 93117

OWNER/OPERATOR: Richard Beifuss

MAILING ADDRESS:

DATE 2-7-92 RECHECK

COMPUTER NO. H0919

TIME IN TIME OUT

APPLICABLE LAW

- ___ CALIF. H&S CODE, SEC. 25100, ET SEQ.
- X CALIF. H&S CODE, SEC. 25500, ET SEQ.
- ___ S. B. COUNTY CODE, CHAP. 18, ART. IV
- X CCR TITLE 22, SEC. 66001, ET SEQ.
- ___ CCR TITLE 19, SEC. 2620, ET SEQ.
- ___ CCR TITLE 23, SEC. 2610, ET SEQ.
- ___ CFR TITLE 40

PROGRAM	SERVICE		
2200 HAZ WASTE	___	___	___
2300 U.S.T.	___	___	___
2100 BUS. PLAN	02	___	___

	VIOLATION/DEFICIENCIES	(V/D)
HAZARDOUS WASTE	Hazardous Waste Determination	1
	EPA ID Number	2
	Storage Time	3
	Storage Containers	4
	Storage Labels	5
	Storage Security	6
	Housekeeping	7
	Registered Hauler	8
	Manifests	9
	Disposal	10
	Preparedness	11
	Contingency Plan	12
	Employee Training	13
	Records Reports	14
	Permit to Operate	15
WASTE RED.	Volume Reduction Plan	16
	Waste Stream Segregation	17
	Inventory Control	18
	Recycling	19
	Leak/Spill Control	20
	Manifest Certification	21
	Verification Records	22
	Multimedia/Agency Coordination	23
UST	Permit to Operate	24
	System Services	25
	Monitoring System	26
	Unauthorized Releases	27
	Records	28
	Installation Procedure/Permit	29
	Modification Procedure/Permit	30
	Removal Procedure/Permit	31
BUS. PLAN	Plan Submittal/Distribution	32
	Inventory	33 X
	Emergency Response Plan	34 X
	Training Program	35 X
	RMPP	36
	Misc./Other	37

COMMENTS:

The submitted Business Plan must be revised and augmented.

Additions: Inventory & Maps
Employee Training Plan
Dismantling Procedures

Inventory includes:
Acetylene
Oxygen
Butane
Waste Oil
and any other haz. material above thresholds listed in Business Plan Instruction Packet; these revisions must be completed by Feb. 21, 1992.

HAZ MAT SPECIALIST Ray D Pearson

RECEIVED BY Chris Ketels manager — 2-7-92

PRINT NAME/TITLE SIGNATURE DATE

SANTA BARBARA COUNTY HEALTH CARE SERVICES • ENVIRONMENTAL HEALTH SERVICES DIVISION

☒ 5540 Ekwill Street, Suite B
Santa Barbara, CA 93110
(805) 681-5200

☐ 2125 S. Centerpointe Parkway, Suite 333
Santa Maria, CA 93455-1430
(805) 346-8460

HAZARDOUS MATERIALS PROGRAM OFFICIAL INSPECTION REPORT

DBA/NAME: Santa Barbara Auto Salvage

FACILITY ADDRESS: 891 S. Kellogg Ave. Goleta, CA 93117

OWNER/OPERATOR: Richard Beifuss

MAILING ADDRESS:

DATE: 2-7-92 RECHECK: ____

COMPUTER NO.: G0919

TIME IN: ____ TIME OUT: ____

APPLICABLE LAW

- X CALIF. H&S CODE, SEC. 25100, ET SEQ.
- ___ CALIF. H&S CODE, SEC. 25500, ET SEQ.
- ___ S. B. COUNTY CODE, CHAP. 18, ART. IV
- X CCR TITLE 22, SEC. 66001, ET SEQ.
- ___ CCR TITLE 19, SEC. 2620, ET SEQ.
- ___ CCR TITLE 23, SEC. 2610, ET SEQ.
- ___ CFR TITLE 40

PROGRAM	SERVICE		
2200 HAZ WASTE	02		
2300 U.S.T.			
2100 BUS. PLAN			

	VIOLATION/DEFICIENCIES	(V/D)	
HAZARDOUS WASTE	Hazardous Waste Determination	1	
	EPA ID Number	2	
	Storage Time	3	
	Storage Containers	4	
	Storage Labels	5	
	Storage Security	6	
	Housekeeping	7	X
	Registered Hauler	8	
	Manifests	9	
	Disposal	10	
	Preparedness	11	
	Contingency Plan	12	
	Employee Training	13	
	Records Reports	14	
	Permit to Operate	15	
WASTE RED.	Volume Reduction Plan	16	
	Waste Stream Segregation	17	
	Inventory Control	18	
	Recycling	19	
	Leak/Spill Control	20	
	Manifest Certification	21	
	Verification Records	22	
	Multimedia/Agency Coordination	23	
UST	Permit to Operate	24	
	System Services	25	
	Monitoring System	26	
	Unauthorized Releases	27	
	Records	28	
	Installation Procedure/Permit	29	
	Modification Procedure/Permit	30	
	Removal Procedure/Permit	31	
BUS. PLAN	Plan Submittal/Distribution	32	
	Inventory	33	
	Emergency Response Plan	34	
	Training Program	35	
	RMPP	36	
	Misc./Other ____	37	

COMMENTS:

The area around the car crusher has been bermed. All vehicle dismantling should be done in this bermed area. All automotive fluids should be drained from vehicles immediately when received by this business. All resulting haz. waste should be collected and properly containerized. All spills should be immediately absorbed. Contaminated absorbant must be containerized and properly disposed. No vehicle should be stored in the "dry storage" area until it has been properly drained. Any batteries and/or automotive fluids currently in "dry storage" area should immediately be collected and stored in designated areas. Approved procedures must be written for these activities and documented employee training conducted.

HAZ MAT SPECIALIST: Lay D Person

RECEIVED BY: Chris Retels, Manager — [signature] — 2-7-92

PRINT NAME/TITLE — SIGNATURE — DATE

HCS-722 (12-91)

SANTA BARBARA COUNTY HEALTH CARE SERVICES • ENVIRONMENTAL HEALTH SERVICES DIVISION

☒ 5540 Ekwill Street, Suite B
Santa Barbara, CA 93110
(805) 681-5200

☐ 2125 S. Centerpointe Parkway, Suite 333
Santa Maria, CA 93455-1430
(805) 346-8460

HAZARDOUS MATERIALS PROGRAM OFFICIAL INSPECTION REPORT

DBA/NAME: Santa Barbara Auto Salvage

FACILITY ADDRESS: 891 S. Kellogg Ave. Goleta, CA 93117

OWNER/OPERATOR: Jim Richardson

MAILING ADDRESS:

DATE: 2-7-92 RECHECK: ____

COMPUTER NO.: 0919

TIME IN: ____ TIME OUT: ____

APPLICABLE LAW

- X CALIF. H&S CODE, SEC. 25100, ET SEQ.
- X CALIF. H&S CODE, SEC. 25500, ET SEQ.
- X S. B. COUNTY CODE, CHAP. 18, ART. IV
- X CCR TITLE 22, SEC. 66001, ET SEQ.
- X CCR TITLE 19, SEC. 2620, ET SEQ.
- ___ CCR TITLE 23, SEC. 2610, ET SEQ.
- ___ CFR TITLE 40

PROGRAM	SERVICE		
2200 HAZ WASTE			
2300 U.S.T.			
2100 BUS. PLAN			

	VIOLATION/DEFICIENCIES	(V/D)
HAZARDOUS WASTE	Hazardous Waste Determination	1
	EPA ID Number	2
	Storage Time	3
	Storage Containers	4
	Storage Labels	5
	Storage Security	6
	Housekeeping	7
	Registered Hauler	8
	Manifests	9
	Disposal	10
	Preparedness	11
	Contingency Plan	12
	Employee Training	13
	Records Reports	14
	Permit to Operate	15
WASTE RED.	Volume Reduction Plan	16
	Waste Stream Segregation	17
	Inventory Control	18
	Recycling	19
	Leak/Spill Control	20
	Manifest Certification	21
	Verification Records	22
	Multimedia/Agency Coordination	23
UST	Permit to Operate	24
	System Services	25
	Monitoring System	26
	Unauthorized Releases	27
	Records	28
	Installation Procedure/Permit	29
	Modification Procedure/Permit	30
	Removal Procedure/Permit	31
BUS. PLAN	Plan Submittal/Distribution	32
	Inventory	33
	Emergency Response Plan	34
	Training Program	35
	RMPP	36
	Misc./Other	37

COMMENTS:

A preliminary assessment of possible soil and/or groundwater contamination must be performed. A certified Lab's sampling representative and EHS must be present to take samples for analysis. At least (5) five sampling locations have been determined on this date. Samples will be taken at one (1) foot and (5) foot depths at each location (at the discretion of EHS). Further assessment and/or remediation will be directed based on lab results.

The sampling will be scheduled and conducted by Feb. 21, 1992.

HAZ MAT SPECIALIST: [signature]

RECEIVED BY: Chris Ketels, Manager — [signature] — 2-7-92

PRINT NAME/TITLE — SIGNATURE — DATE

HCS-722 (12-91)

SANTA BARBARA COUNTY HEALTH CARE SERVICES • ENVIRONMENTAL HEALTH SERVICES DIVISION KAS

☒ 5540 Ekwill Street, Suite B
Santa Barbara, CA 93110
(805) 681-5200

☐ 500 West Foster Road
Santa Maria, CA 93455
(805) 934-6223

☐ 751 B East Burton Mesa Blvd.
Lompoc, CA 93455
(805) 737-7744

HAZARDOUS MATERIALS PROGRAM OFFICIAL INSPECTION REPORT

DBA/NAME: Santa Barbara Auto Salvage

FACILITY ADDRESS: 891 S. Kellogg

OWNER/OPERATOR:

MAILING ADDRESS:

DATE 11/21/91 RECHECK ____

COMPUTER NO. ____

TIME IN 9:00 TIME OUT ____

APPLICABLE LAW

___ CALIF. H&S CODE, SEC. 25100, ET SEQ.
___ CALIF. H&S CODE, SEC. 25500, ET SEQ.
___ S. B. COUNTY CODE, CHAP. 18, ART. IV
___ CCR TITLE 22, SEC. 66001, ET SEQ.
___ CCR TITLE 19, SEC. 2620, ET SEQ.
___ CCR TITLE 23, SEC. 2610, ET SEQ.
___ CFR TITLE 40

PROGRAM	SERVICE		
2200 HAZ WASTE	03		
2300 U.S.T.			
2100 BUS. PLAN	03		

	VIOLATION/DEFICIENCIES	(V/D)
HAZARDOUS WASTE	Hazardous Waste Determination	1
	EPA ID Number	2
	Storage Time	3
	Storage Containers	4
	Storage Labels	5
	Storage Security	6
	Housekeeping	7
	Registered Hauler	8
	Manifests	9
	Disposal	10
	Preparedness	11
	Contingency Plan	12
	Employee Training	13
	Records Reports	14
	Permit to Operate	15
WASTE RED.	Volume Reduction Plan	16
	Waste Stream Segregation	17
	Inventory Control	18
	Recycling	19
	Leak/Spill Control	20
	Manifest Certification	21
	Verification Records	22
	Multimedia/Agency Coordination	23
UST	Permit to Operate	24
	System Services	25
	Monitoring System	26
	Unauthorized Releases	27
	Records	28
	Installation Procedure/Permit	29
	Modification Procedure/Permit	30
	Removal Procedure/Permit	31
BUS. PLAN	Plan Submittal/Distribution	32
	Inventory	33
	Emergency Response Plan	34
	Training Program	35
	RMPP	36
	Misc./Other ____	37

COMMENTS:

1) Currently 2-55 gal drums for waste oil storage & one 55-gal coolant drum. Obtain one drum for each haz. waste with a volume less than 55 gal. Contact Larry Person when this is done.

HAZ MAT SPECIALIST: Brian Hanley

RECEIVED BY

RICHARD T. BEIFUSS [signature] 11-21-91

PRINT NAME/TITLE SIGNATURE DATE

HCS-722 (2-91)

RAS

SANTA BARBARA COUNTY HEALTH CARE SERVICES • ENVIRONMENTAL HEALTH SERVICES DIVISION

☒ 5540 Ekwill Street, Suite B
Santa Barbara, CA 93110
(805) 681-5200

☐ 500 West Foster Road
Santa Maria, CA 93455
(805) 934-6223

☐ 751 B East Burton Mesa Blvd.
Lompoc, CA 93455
(805) 737-7744

HAZARDOUS MATERIALS PROGRAM OFFICIAL INSPECTION REPORT

DBA/NAME: Santa Barbara Auto Salvage

FACILITY ADDRESS: 891 S. Kellogg Ave.

OWNER/OPERATOR: Travis Beifuss

MAILING ADDRESS:

DATE 10/15/91 RECHECK ____

COMPUTER NO. G 2157

TIME IN 2:30 TIME OUT 3:45

APPLICABLE LAW

- ✓ CALIF. H&S CODE, SEC. 25100, ET SEQ.
- ___ CALIF. H&S CODE, SEC. 25500, ET SEQ.
- ___ S. B. COUNTY CODE, CHAP. 18, ART. IV
- ✓ CCR TITLE 22, SEC. 66001, ET SEQ.
- ✓ CCR TITLE 19, SEC. 2620, ET SEQ.
- ___ CCR TITLE 23, SEC. 2610, ET SEQ.
- ___ CFR TITLE 40

PROGRAM	SERVICE		
2200 HAZ WASTE	01		
2300 U.S.T.			
2100 BUS. PLAN	01		

	VIOLATION/DEFICIENCIES	(V/D)
HAZARDOUS WASTE	Hazardous Waste Determination	1
	EPA ID Number	2
	Storage Time	3 ✓
	Storage Containers	4
	Storage Labels	5 ✓
	Storage Security	6
	Housekeeping	7 ✓
	Registered Hauler	8
	Manifests	9
	Disposal	10
	Preparedness	11
	Contingency Plan	12 ✓
	Employee Training	13 ✓
	Records Reports	14 ✓
	Permit to Operate	15
WASTE RED.	Volume Reduction Plan	16
	Waste Stream Segregation	17
	Inventory Control	18
	Recycling	19
	Leak/Spill Control	20
	Manifest Certification	21
	Verification Records	22
	Multimedia/Agency Coordination	23
UST	Permit to Operate	24
	System Services	25
	Monitoring System	26
	Unauthorized Releases	27
	Records	28
	Installation Procedure/Permit	29
	Modification Procedure/Permit	30
	Removal Procedure/Permit	31
BUS. PLAN	Plan Submittal/Distribution	32 ✓
	Inventory	33 ✓
	Emergency Response Plan	34 ✓
	Training Program	35 ✓
	RMPP	36
	Misc./Other	37

COMMENTS:

1) Obtain a business plan packet from this office prior to 10/18/91. Complete and submit this pursuant to Ca. Health & Safety Code 6.95.

2) Provide storage containers of all hazardous wastes with labels including:
- "hazardous waste"
- name of the waste
- name and address of this business
- date of initial accumulation of each waste container
- EPA ID number

3) Use closeable, durable containers to store hazardous wastes.

4) Describe and initiate an

HAZ MAT SPECIALIST: Bruce Hanly / Loyd Peiser

RECEIVED BY: CHRIS KETELS (MANAGER) [signature] 10-15-91

PRINT NAME/TITLE SIGNATURE DATE

HCS-722 (2-91)

PROTECTION SERVICES DIVISION • HAZARDOUS MATERIALS UNIT
☐ 4410 Cathedral Oaks Road • Santa Barbara, CA 93110 • (805) 681-5500 • FAX (805) 681-5553
☐ 2125 S Centerpointe Pkwy #333 • Santa Maria, CA 93455 • (805) 346-8477 • FAX (805) 346-8485
☑ 195 West Highway 246 Suite #102 • Buellton, CA 93427 • (805) 686-8170 • FAX (805) 686-8183

INSPECTION REPORT / NOTICE TO COMPLY

NO. ____ - 1526

DBA / NAME: Santa Barbara Auto Salvage

DATE: 10/15/98 RECHECK DATE:

FACILITY / SITE ADDRESS: 891 S. Kellogg, Goleta

SITE # FIRE INSPECTION #

OWNER / OPERATOR TELEPHONE #: 683-8557

TIME IN TIME OUT

The marked items represent violations of the referenced code(s) and must be corrected forthwith. The major and minor violations are explained on the reverse side of this form including the code sections corresponding to each checked violation.

You must certify correction of any violations by providing written response to the Division within 5 days of achieving compliance. A reinspection of this facility may occur at any time.

PROGRAM / ACTIVITY

2200 HAZARDOUS WASTE 04
2300 U.S.T.
2900 SITE MITIGATION UNIT
5100 L.U.F.T.

	VIOLATION / DEFICIENCIES	MAJOR		MINOR	
HAZARDOUS WASTE	Hazardous Waste Determination			2201	
	EPA ID Number			2202	
	Storage Time	2203		2204	
	Storage Label	2203		2204	
	Storage Containers	2205		2206	
	Storage Security	2209		2210	
	Registered Hauler	2212		2213	
	Manifests			2214	
	Disposal	2215		2216	
	Preparedness			2217	
	Contingency Plan			2218	
	Employee Training			2219	
	Records Reports			2220	
	Permit to Operate			2221	
	Housekeeping				✓
UST	Permit to Operate	2301		2302	
	Written Monitoring Procedures	2307		2308	
	Monitoring Systems	2311		2312	
	Monitoring Records Maintenance	2315		2316	
	Response Plan	2325		2326	
	Unauthorized Release	2327		2328	
LUFT	Corrective Action Compliance	5129			
	Prelim Site Assessment Phase	5130		5131	
	Soil & Water Investigation	5132			
	Correct Action Implement Phase	5133			
	Verification Monitoring Phase	5134			
OTHER	TIERED PERMIT				
	SPCC AST				

Complaint inspection. 1 gal motor oil spill across street from 891 S. Kellogg (Thomas Towing). Car battery in parking area across from corner. Several cars & car parts in bushes on creek side of road.

To comply with the hazardous waste law and resolve the checked violations you must:

(1) Remove and legally dispose of oil and contaminated soil & maintain the area free of oil accumulation. Remove & legally recycle the car battery & maintain batteries in a safe storage area.

Depth to Groundwater: _____ Samples Collected: ☐ Water ☐ Soil

Type of Substance Released: _____ Analyses:

Field Screening Equipment:

☐ Consultant _____

☐ County _____ Lab: _____

I certify under penalty of law that the above violation(s) have been corrected.

Signature Date

Print Name / Title

Haz Mat Specialist: [signature] Phone: 686 8163

Received By: [signature] Travis Beifuss

Print Name / Title Signature Date

All violations listed on this report must be corrected forthwith. Noncompliance will result in a $ ____.00 hourly charge for follow-up inspections after the recheck date above.

F-110 [REVISED 9/96]

APPLICABLE LAWS

Major or *Class I* violations and Minor or *Class II* violations are defined in Title 22 of The California Code of Regulations (CCR) Section 66262.1:

- Major Violations (or Class I violations) include, but are not limited to, violations which may pose a significant threat to human health and safety or to the environment or chronic violations.
- Minor Violations (or Class II violations), by definition, do not represent a significant threat to human health and safety or to the environment and are not indicative of chronic violations or of violations that are committed by a recalcitrant violator.

Violation Descriptions

Violation	Code	Section	Description
HAZARDOUS WASTE			
2201	CCR Title 22	66262.11	**Hazardous Waste Determination** -- A person who generates a waste shall determine if that waste is a hazardous waste.
2202	CCR Title 22	66262.12	**Identification Numbers for the Generator** -- A generator shall not treat, store, dispose or offer for transportation, hazardous waste without having received an EPA identification number. Call (916) 855-7773.
2203 / 2204	CCR Title 22	66262.34	**Accumulation Time** -- A generator shall not accumulate hazardous waste on-site for greater than the appropriate storage time.
2205 / 2206	CCR Title 22	66265.171-.177	**Use and Management of Containers** -- Containers holding hazardous waste must be managed properly. (e.g. proper labels, tight fitting lids, secondary containment)
2209 / 2210	CCR Title 22	66265.14	**Security** -- Generators shall prevent or minimize the possibility for unauthorized entry into waste storage or handling areas.
2212 / 2213	CCR Title 22	66263.10-.50	**Standards Applicable to Transporters of Hazardous Waste** -- A transporter of hazardous waste shall comply with standards set forth by the State.
2214	CCR Title 22	66262.20-.23	**Manifests** -- A generator shall prepare a manifest for hazardous waste transported off site.
2215 / 2216	Health & Safety	25189.5	**Disposal of Hazardous Waste** --Hazardous waste must be disposed of at a facility authorized by the State Department of Toxic Substances Control.
2217	CCR Title 22	66265.30-.37	**Preparedness and Prevention** -- Facilities shall be maintained and operated to minimize the threat to human health and the environment.
2218	CCR Title 22	66265.50-.56	**Contingency Plan and Emergency Procedures** -- Each operator shall have a contingency plan for their facility.
2219	CCR Title 22	66265.16	**Personnel Training** -- Facility personnel shall complete a program of classroom instruction or on the job training that teaches them to perform the jobs safely.
2220	CCR Title 22	66262.40-.43	**Recordkeeping and Reporting** -- Generators shall keep records of their activities for a minimum of three (3) years. (e.g. manifests, receipts)
2221	SB County Code	3503	**Hazardous Waste Generator Ordinance** -- Generators of hazardous waste shall obtain a permit fro the Santa Barbara County Hazardous Materials Unit prior to operation.
UNDERGROUND STORAGE TANKS (UST)			
2301 / 2302	Health & Safety	25284	**Permit** -- No person shall own or operate an underground storage tank unless a permit has been issued by Santa Barbara County Hazardous Materials Unit.
2307 / 2308	CCR Title 23	2632(d)	**Written Procedure for Monitoring** -- Written procedures for monitoring underground storage tanks are required.
2311 / 2312	CCR Title 23	2632	**Monitoring and Response Plan for New USTs / Existing USTs** -- A monitoring and response plan shall be implemented for all USTs.
2315 / 2316	CCR Title 23	2712(b)	**Written Monitoring and Maintenance Records** -- Written monitoring and maintenance records, shall be maintained at a readily available location for at least three (3) years.
2325 / 2326	CCR Title 23	2632(d)(2)	**Written Response Plan** -- A response plan for handling unauthorized releases shall be in writing.
2327 / 2328	CCR Title 23	2650 - 2655	**Release Reporting and Initial Abatement Requirements** -- Owners or operators shall record and/or report any unauthorized release, spill or overfill.
LEAKING UNDERGROUND FUEL TANKS (LUFT)			
5129	CCR Title 23	2721 - 2722	**Corrective Action Compliance** -- The responsible party shall take or contract for interim remedial actions, as necessary, to abate or correct the actual or potential effects of an unauthorized release.
5130 / 5131	CCR Title 23	2723	**Preliminary Site Assessment Phase** -- Includes at a minimum, initial site investigation, initial abatement actions, initial site characterization and quarterly report submittal.
5132	CCR Title 23	2724 - 2725	**Soil and Water Investigation** -- Includes the collection and analysis of data necessary to assess the nature, vertical and lateral extent of the release and to determine a cost-effective method of clean-up.
5133	CCR Title 23	2726	**Corrective Action Implementation Phase** -- Involves remediation or mitigation of the actual or potential adverse effects of the unauthorized release.
5134	CCR Title 23	2727	**Verification Monitoring Phase** -- Includes all activities required to verify implementation of the corrective action plan and evaluate its effectiveness.

DISTRIBUTION: **White = File** **Yellow = Owner/Operator** **Pink = Local Fire Department** **Goldenrod = Inspector**

PUBLIC RECORD REVIEW AGREEMENT

Request to access files shall be in writing to the
Hazardous Materials Unit File Review Coordinator
195 West Highway 246 Suite 102 Buellton, CA 93427 FAX (805) 686-8183

Requestors Name Robert Juncal Agency / Affiliation Tank Team, Inc

Address 2745 Sherwin Ave #8 Ventura CA 93003 432-0219
(Number) (Street) (City) (State) (ZIP) (Phone Number)

SITE ADDRESS/NAME OF BUSINESS	APN/SITE I.D. #
*Primary File	
891 Kellogg Ave	514
	105

*REQUEST LETTER/FAX SHALL RESIDE IN PRIMARY FILE ABOVE.

Files Requested: GEN ☐ UST ☐ LUFT ☐ SMU ☐ Other ☐
Business Plan information requires a submittal of a Community-Right-to-Know form

RESPONSIBILITY STATEMENT

I have read and understand the Public Records Review Guidelines on the back of this page and agree to abide by them.

ROBERT JUNCAL [signature] 3/9/05
PRINT NAME SIGNATURE DATE

FOR COUNTY USE BELOW THIS LINE

Letter attached: YES ☐ No ☐ Business/Property Owner ☐ Agent of Business/Property Owner ☐

ACTION	DATE	INITIAL	NOTES
REQUEST RECEIVED	3-1 05	PB	
SUPERVISOR REVIEW	3-3 05	PAK	
ACKNOWLEDGE	3-3 05	PB	0900 3-8-05
CONTACT # 1	3/11/05	RW	Anna Otremba will be in 3/15/05 to Copy
CONTACT #.2	3/15	[illegible]	Otremba / Assoc. [illegible]
CONTACT #.3			
IDENTIFICATION			**PHOTO ID** ie. Drivers license, Identification card, Student ID, etc.

Number of Copies _____ @ $.54 = $ _____ Date _____ Receipt Number _____

CASE CLOSURE SUMMARY
SMU
NO FURTHER ACTION (NFA)

Date of Closure Request: 7/26/2019

I. Agency Information

Agency Name: Environmental Health Services Santa Barbara County Public Health Department	Address: 2125 South Centerpointe Parkway, Room 333
City/State/Zip: Santa Maria, CA 93455	Phone: (805) 346-8216
Responsible Staff Person: Thomas M. Rejzek	Title: Professional Geologist

II. Case Information

Site Facility Name: Steelhead Recyclers		SMU Case #: 514
Site Facility Address: 891 S. Kellogg Ave., Goleta, CA 93117		
Geotracker Global ID #: T10000006151	APN: 071-170-079	
Responsible Parties	Addresses	Phone Number
Thornwood Real Estate LLC, Attn: Mr. John Lund	98 Olive Mill Lane Santa Barbara, CA 93018	805-565-5000

III. Information

Release Type	Closed in-Place/Removed	Date
Incidental Spills to ground of oil, Lead, and MtBE	Removed	4/11-12/2019

IV. Release and Site Characterization Information

Cause and Type of Release: Incidental spills to ground and groundwater related to auto wrecking yard		
Site Characterization Complete? Yes	Date approved by oversight agency: 6/14/2019	
Vapor Extraction Wells Installed? No	Number: NA	Proper screened interval? NA
Monitoring Wells Installed? Yes	Number: 3	Proper screened interval? Yes
Highest GW Depth Below Ground Surface: 3.63'	Lowest: 7.39'	Flow Direction: South-Southeast
Most Sensitive Current Use: Public Water Supply		
Are Drinking Water Wells Affected? No	Public Supply Aquifer: Goleta Water Basin	
Is Surface Water Affected? No	Nearest Affected SW Name: None	
Off-Site Beneficial Use Impacts (addresses/locations): None		

CASE CLOSURE SUMMARY
Site Mitigation Unit

V. Treatment/Disposal Methods (Attach any additional information)

Material	Include Amount (Units)	Action (Treatment or Disposal Method)	Date
Soil	25.74 Tons	Disposal at Chiquita Canyon Landfill	4/12/2019

Maximum Documented Contaminant Concentrations--Before and After Cleanup

Contaminant	Soil (mg/kg)		Water (µg/L)		Contaminant	Soil (mg/kg)		Water (µg/L)	
	Before	After	Before	After		Before	After	Before	After
TPH (Gas)	3.360	<0.2	106	<50	**TBA**	0.237	<0.010	<4.75	NA
TPH (Diesel)	581	12.6	<500	<50	**Other VOCs**	<ARC	<ARC	<ARC	<ARC
TPH (Oil)	9040	<17	<500	<170	**Lead**	230	5.53	<50	<2
Benzene	0.0414	<0.0009	0.0867J	<0.97	**Arsenic***	4.0	3.55	<50	<4
Toluene	0.00882	<0.001	<1	<0.282	**Thallium**	6^	<1	<50	<3
Ethylbenzene	0.172	<0.001	<1	<0.209	**Other Metals**	<ARC	<ARC	<ARC	<ARC
Xylenes	0.198	<0.0018	4.94	<0.476					
Naphthalene	0.0741	<0.0011	<0.375	<0.375					
MtBE	0.0765	<0.0018	163	9.07					

Comments: TPH = Total Petroleum Hydrocarbons, <ARC = Less than applicable Regulatory Criteria;

VOCs=Volatile Organic Compounds; NA= Not Analyzed; J = Estimated Value

*Arsenic is within background range.

^ Data from 1992 investigation. Resampling in area was <1.0 mg/kg in 2005. 2005 site wide data was all below <1.0 mg/kg, which is within background range typical for area.

VI. Closure

Does completed corrective action protect existing beneficial uses per the RB Basin Plan? Yes		
Does completed corrective action protect potential beneficial uses per the RB Basin Plan? Yes		
Does corrective action protect public health for current land use? Yes		
Site Management Requirements: None required		
Should corrective action be reviewed if land use changes? No		
Vapor Wells Decommissioned? NA	Number Decommissioned: NA	Number Retained: NA
Monitoring Wells Decommissioned? Yes	Number Decommissioned: 3	Number Retained: 0

CASE CLOSURE SUMMARY
Site Mitigation Unit

List enforcement actions taken: None
List enforcement actions rescinded: None

VII. Local Agency Representative Data

Agency: Santa Barbara County Environmental Health Services	Address: 2125 S. Centerpointe Parkway, Room 333
City/State/Zip: Santa Maria, California 93455	Phone: 805-346-8216
Responsible Specialist: Thomas M. Rejzek	Title: Professional Geologist

VIII. Additional Comments

Initial assessment of the site occurred in 1992 when soil samples were collected from 5 shallow borings in an area exhibiting heavy oil staining. Six additional borings were sampled later that year and the site was reportedly granted closure by EHS on August 10, 1993. In 2005, additional sampling was conducted site wide, with soil samples collected at 12 locations and groundwater grab samples collected at four of these locations. MtBE was detected in groundwater samples and elevated MtBE and TPH as Oil was detected in soil samples. Three groundwater wells were installed in 2008 along with nine additional soil borings. The groundwater wells were sampled in 2008, 2006, and 2019. Additional groundwater grab samples were collected in 2017 to delineate the MTBE plume. Soil samples were also collected to delineate the lateral extent of soil impacts at three locations (SB-7, SB-20, and SB-21). Excavation of soil impacted with TPH as Oil, lead, and MtBE in the vicinity of SB-6, SB-7, SB-20 and SB-21 occurred in 2019. MTBE in groundwater had decreased due to natural attenuation processes since 2008. A review of historical data from 1992 indicated elevated thallium in the 1.5 foot samples in the auto crusher area. Soil samples were analyzed site wide for Thallium in 2005, including a co-located sample that could not replicate that elevated thallium detection. Thallium was not detected in numerous groundwater samples. Based upon the robust thallium dataset, EHS determined that thallium was de minimus at the site and did not warrant further investigation. The RWQCB concurred with case closure in March 2019.

IX. Regional Board Certification

Signature of Executive Officer: Date: Email dated 3/13/2019

X. Local Agency Representative Data

Name: **Paul McCaw**	Title: Hazardous Materials Supervisor
Signature:	Date: 8/20/2019
Name: **Thomas M. Rejzek**	Title: Professional Geologist
Signature: 8/20/2019	Date: PROFESSIONAL GEOLOGIST · Thomas Martin Rejzek No. 6461 · STATE OF CALIFORNIA 8/16/19 PROFESSIONAL GEOLOGIST · THOMAS MARTIN REJZEK No. 601 · CERTIFIED HYDRO GEOLOGIST · STATE OF CALIFORNIA 8/16/19

XI. Additional Information (to be attached to this report if appropriate)

1. Listing of Reports

2. Extent of Soil Contamination

a) Maps and cross sections showing the extent of soil degradation by chemicals of concern in excess of guidelines, before and after remediation.

b) Geologic logs with degraded soils. All soil boring and monitoring wells showing sample points with a list of contaminant concentrations.

c) Summary table of all historic soil sampling results.

3. Extent of Groundwater Contamination

a) Maps and cross sections showing the extent of groundwater degradation in excess of detection limits for chemicals of concern, before and after remediation.

b) Geologic logs, including construction details, for all wells.

c) Representative geologic log identifying all water bodies (e.g., surface, perched and water table).

d) Two intersecting cross-sections of the site.

e) Summary table of all historic ground water analyses (including detection levels) and water levels.

List of Reports		
Date	Author	Title
7/26/2019	Trak Environmental Group	Report of Destruction of Monitoring Wells, Steelhead Recyclers, 891 South Kellogg Avenue, Goleta, California, SMU Site #514
4/30/2019	Trak Environmental Group	Report of Soil Corrective Action, Steelhead Recyclers, 891 South Kellogg Avenue, Goleta, California SMU Site 514
2/22/2019	Trak Environmental Group	Groundwater Monitoring Report, First Quarter 2019, Steelhead Recyclers, 891 South Kellogg Avenue, Goleta, California SMU Site 514
12/14/2018	Trak Environmental Group	Amended Soil Corrective Action Plan, Steelhead Recyclers, 891 South Kellogg Avenue, Goleta, California SMU Site 514
9/15/2017	Trak Environmental Group	Report of Soil Sampling, HydroPunch Soil and Groundwater Sampling, Steelhead Recyclers, 891 South Kellogg Avenue, Goleta, California SMU Site 514
3/14/2017	Trak Environmental Group	Workplan for Soil Sampling, HydroPunch Soil and Groundwater Sampling, Steelhead Recyclers, 891 South Kellogg Avenue, Goleta, California SMU Site 514
10/25/2016	Trak Environmental Group	Localized Soil Corrective Action Plan, Steelhead Recyclers, 891 South Kellogg Avenue, Goleta, California SMU Site 514
5/31/2016	Trak Environmental Group	Groundwater Monitoring Report, Steelhead Recyclers, 891 South Kellogg Avenue, Goleta, California SMU Site 51
4/20/2016	Trak Environmental Group	Workplan for Groundwater Monitoring, 891 S. Kellogg Avenue, Goleta, California Cleanup Program Site #514
6/30/2008	Tank Team, Inc.	Steelhead Recyclers, 891 Kellogg Avenue, Goleta, California SMU Site #514
3/23/2006	Tank Team, Inc.	Steelhead Recyclers, 891 Kellogg Avenue, Goleta, California SMU Site #514
4/8/2005	Tank Team, Inc.	Steelhead Recyclers, 891 Kellogg Avenue, Goleta, California SMU Site #514

Figures

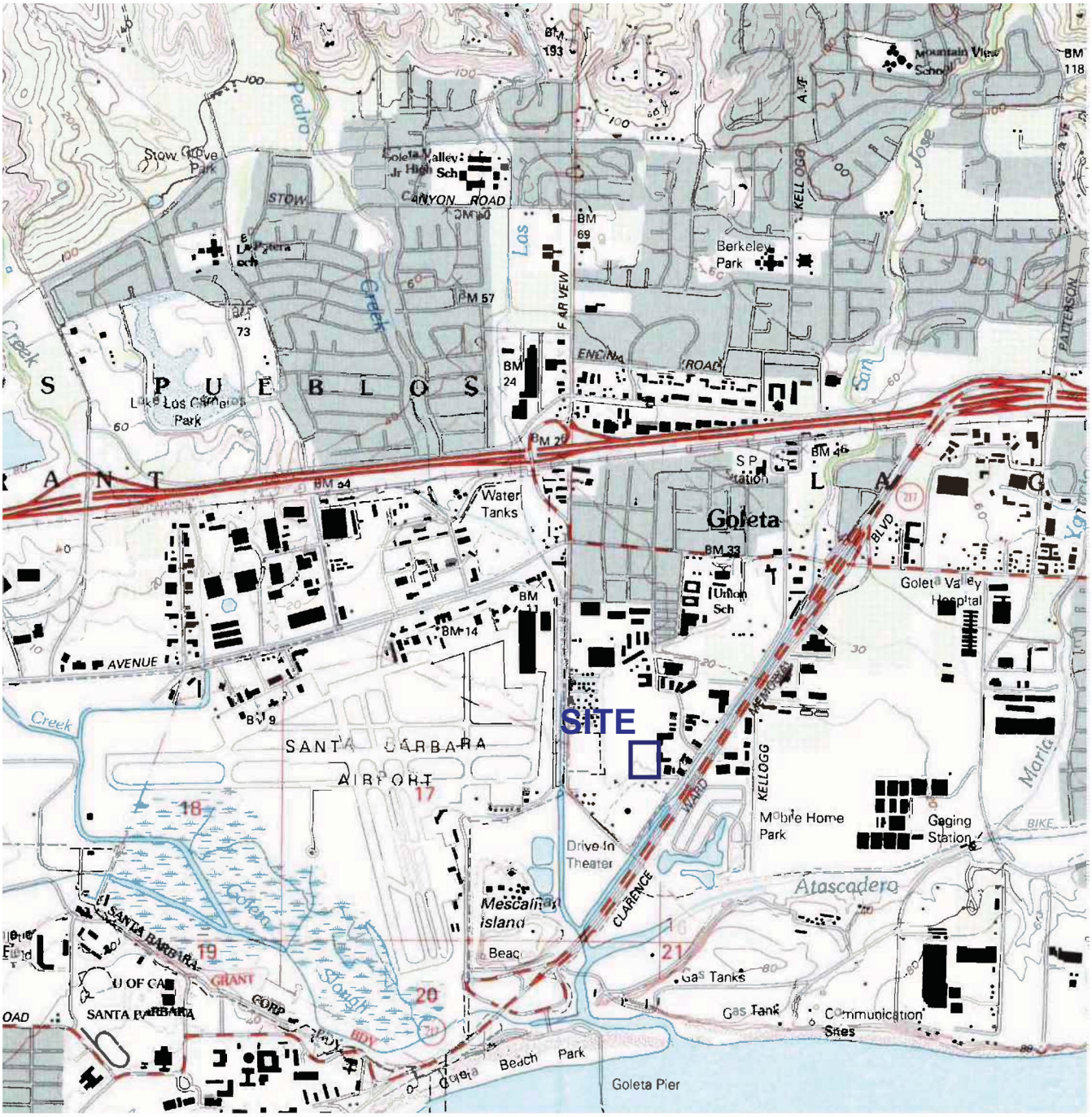

SCALE 1:24000

1 1/2 0 1 MILE

1000 0 1000 2000 3000 4000 5000 6000 7000 FEET

N

TRAK Environmental Group 3637 B Arundell Circle Ventura, California 93003	FILE NAME:	DATE:	**SITE LOCATION MAP** **891 SOUTH KELLOGG AVENUE** **GOLETA, CALIFORNIA**
	SOURCE: U.S.G.S. 7.5 MINUTE TOPOGRAPHIC QUADRANGLE MAP		**FIGURE** 1

TANK TEAM, INC.

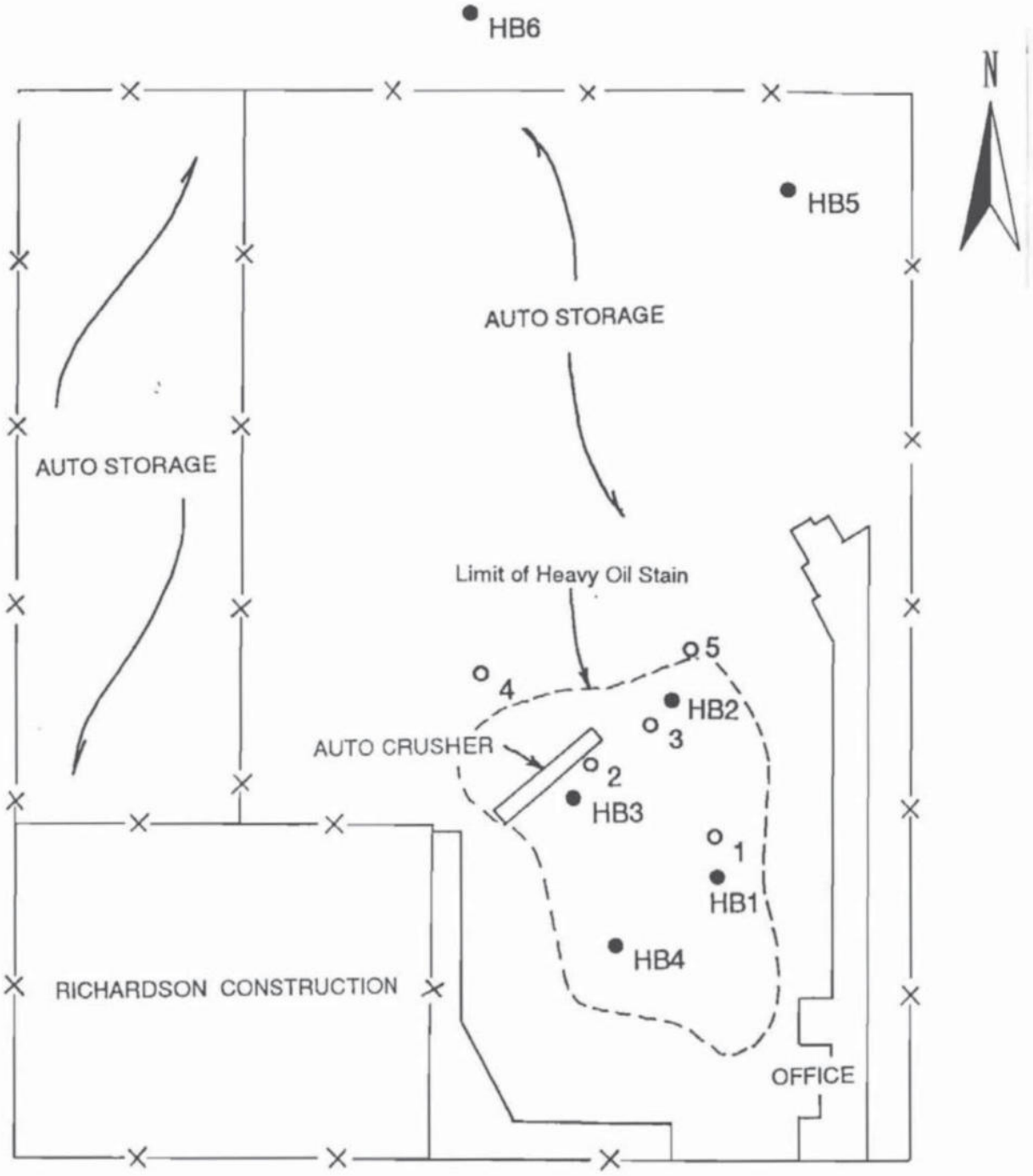

FIGURE 4
HISTORIC ONSITE SAMPLING MAP

0 100

SCALE IN FEET



LEGEND

SB21R — SOIL BORING LOCATION

HP1 — HYDROPUNCH LOCATION

MW1 — MONITORING WELL

SB21 — PREVIOUS SOIL BORING

COMMERCIAL YARD OUTLINE

0 100

SCALE

N

TRAK Environmental Group 3637 B Arundell Circle Ventura, California 93003	FILE NAME:	DATE:	**INVESTIGATION LOCATIONS** **891 SOUTH KELLOGG AVENUE** **GOLETA, CALIFORNIA**
	SOURCE:		FIGURE 2

Groundwater Figures

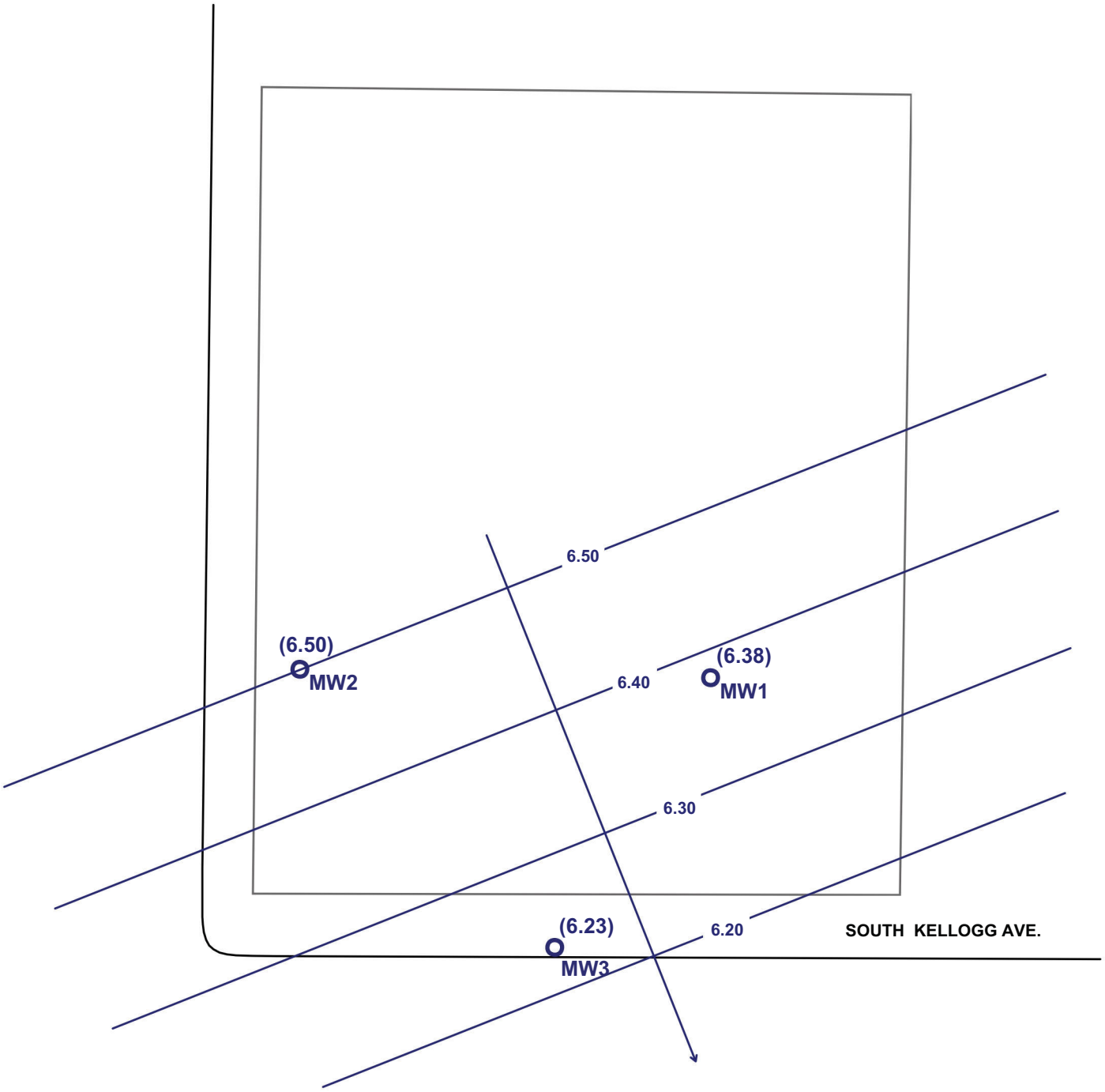

LEGEND

MW-1 — MONITORING WELL

(5.68) — GROUNDWATER ELEVATION (FEET MSL)

LINE OF EQUAL GROUNDWATER ELEVATION

COMMERCIAL YARD OUTLINE

0 — 100

SCALE

N

TRAK Environmental Group

3637 B Arundell Circle
Ventura, California 93003

FILE NAME:

DATE:

SOURCE:

MONITORING WELL LOCATIONS
POTENTIOMETRIC SURFACE MAP
(FEBRUARY 8, 2019)
891 SOUTH KELLOGG AVENUE
GOLETA, CALIFORNIA

FIGURE

2



LEGEND

MW-1 — MONITORING WELL

(ND / 21.2) — CONCENTRATIONS: TPH-G ug/L / MTBE ug/L

(ND) — NON DETECT

COMMERCIAL YARD OUTLINE

0 — 100

SCALE

N

TRAK Environmental Group 3637 B Arundell Circle Ventura, California 93003	FILE NAME:	DATE:	**MONITORING WELL LOCATIONS TPH / MTBE CONCENTRATION MAP (FEBRUARY 8, 2019)** **891 SOUTH KELLOGG AVENUE** **GOLETA, CALIFORNIA**
	SOURCE:		

FIGURE

3

Post-Remediation Soil Sample Locations

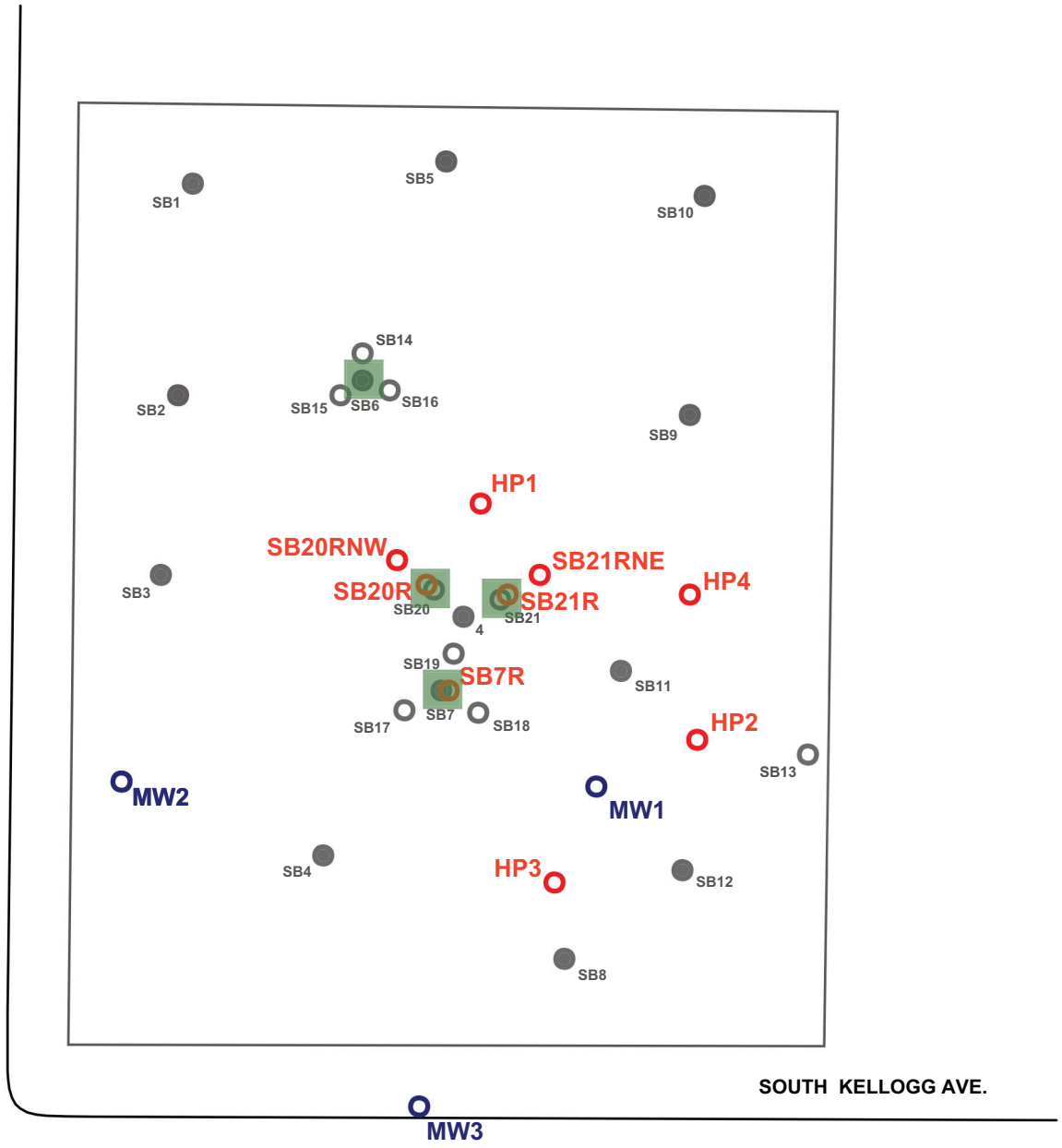

LEGEND

SB21R — SOIL BORING LOCATION

HP1 — HYDROPUNCH LOCATION

MW1 — MONITORING WELL

SB21 — PREVIOUS SOIL BORING

EXCAVATION AREA

COMMERCIAL YARD OUTLINE

0 — 100

SCALE

N

TRAK Environmental Group 3637 B Arundell Circle Ventura, California 93003	FILE NAME:	DATE:	**CORRECTIVE ACTION EXCAVATION AREAS** **891 SOUTH KELLOGG AVENUE** **GOLETA, CALIFORNIA**
	SOURCE:		**FIGURE** 2

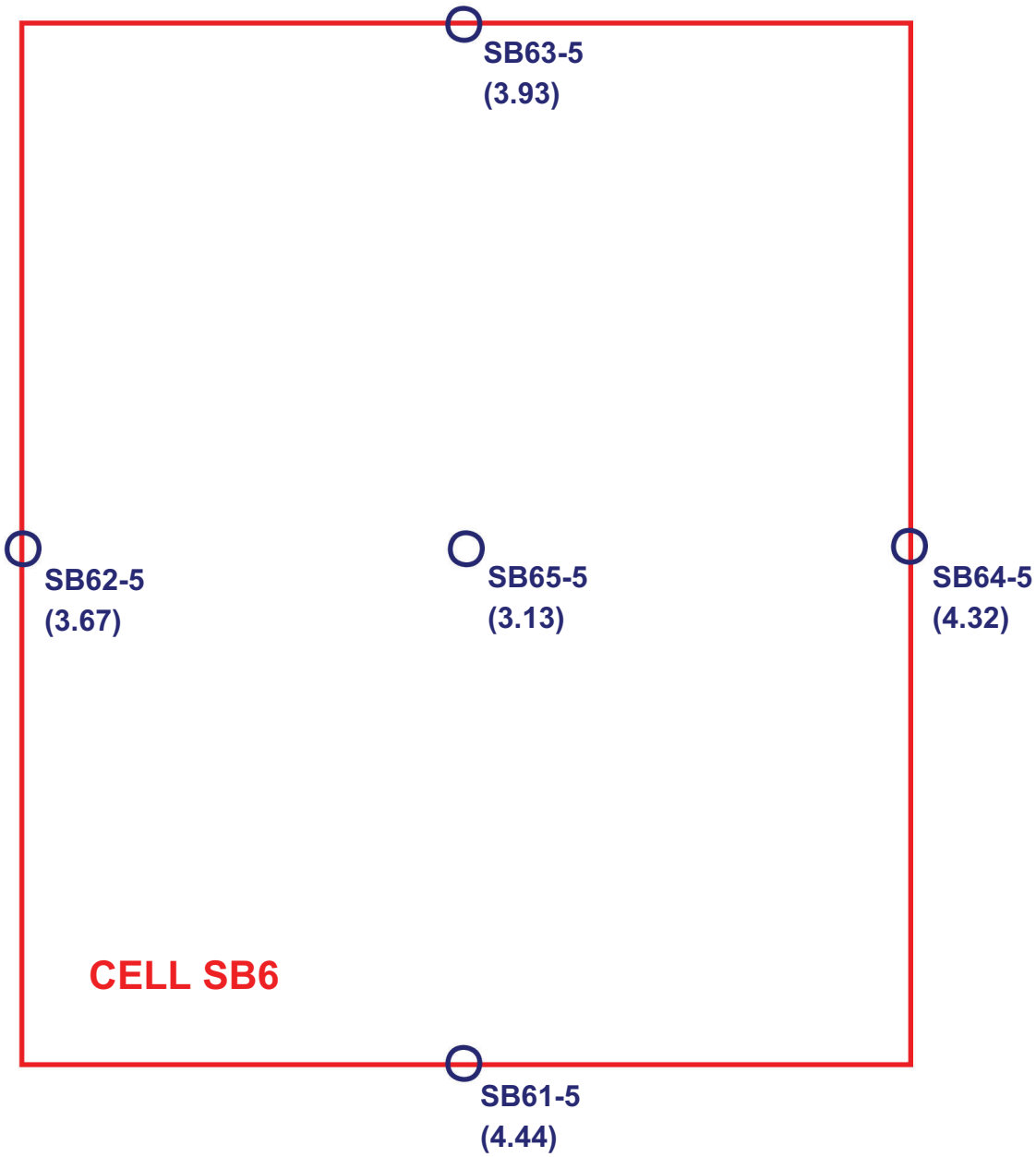

TRAK Environmental Group 3637 B Arundell Circle Ventura, California 93003	FILE NAME:	DATE:	**VERIFICATION SAMPLES** **(Excavation Cell SB6)** **Lead Concentrations (mg/kg)** **891 S. KELLOGG AVENUE** **GOLETA, CALIFORNIA**	FIGURE **3**
	SOURCE:			

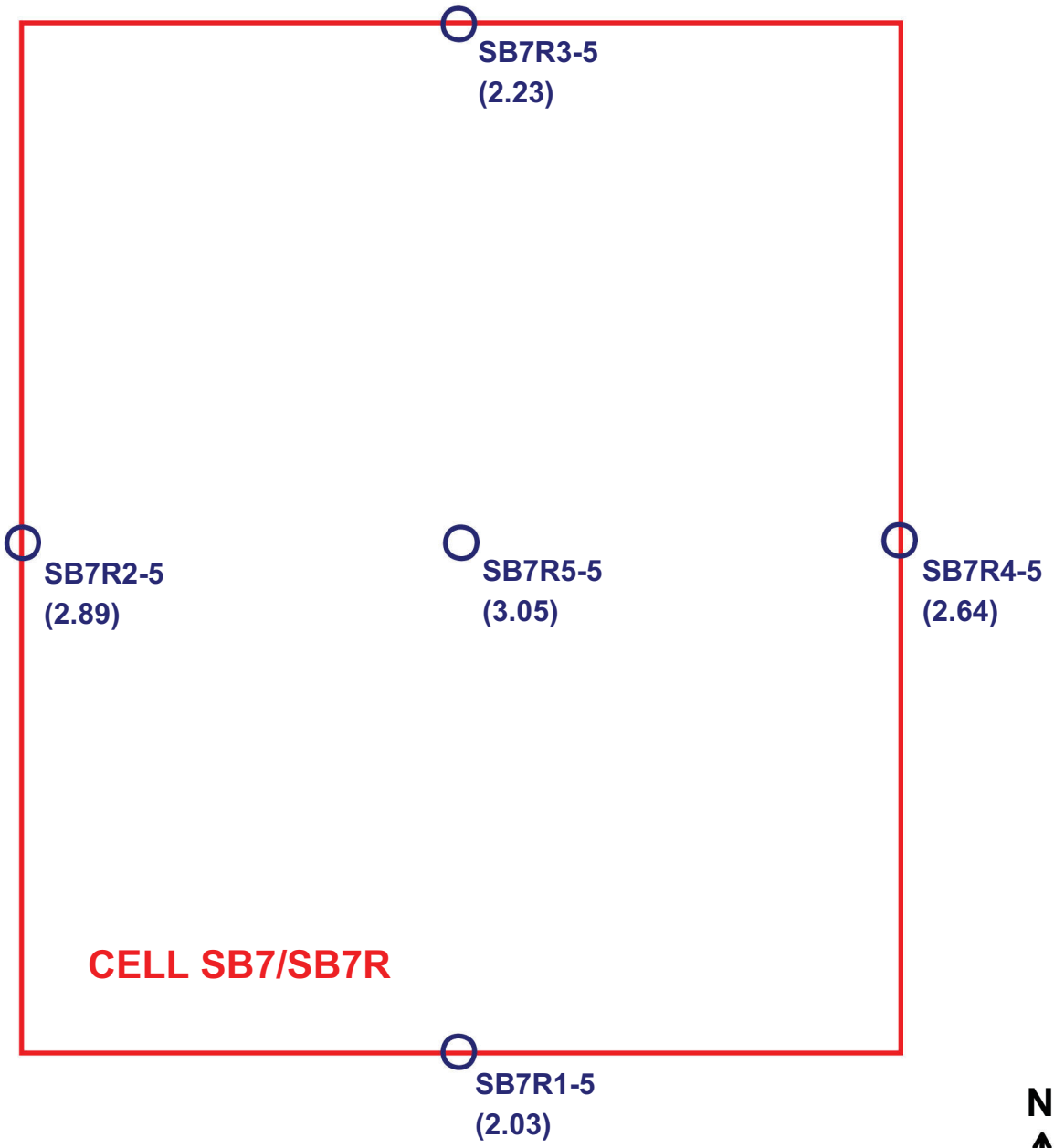

TRAK Environmental Group 3637 B Arundell Circle Ventura, California 93003	FILE NAME: / DATE: SOURCE:	**VERIFICATION SAMPLES** **(Excavation Cell SB7/SB7R)** **Lead Concentrations (mg/kg)** **891 S. KELLOGG AVENUE** **GOLETA, CALIFORNIA**	**FIGURE** **4**

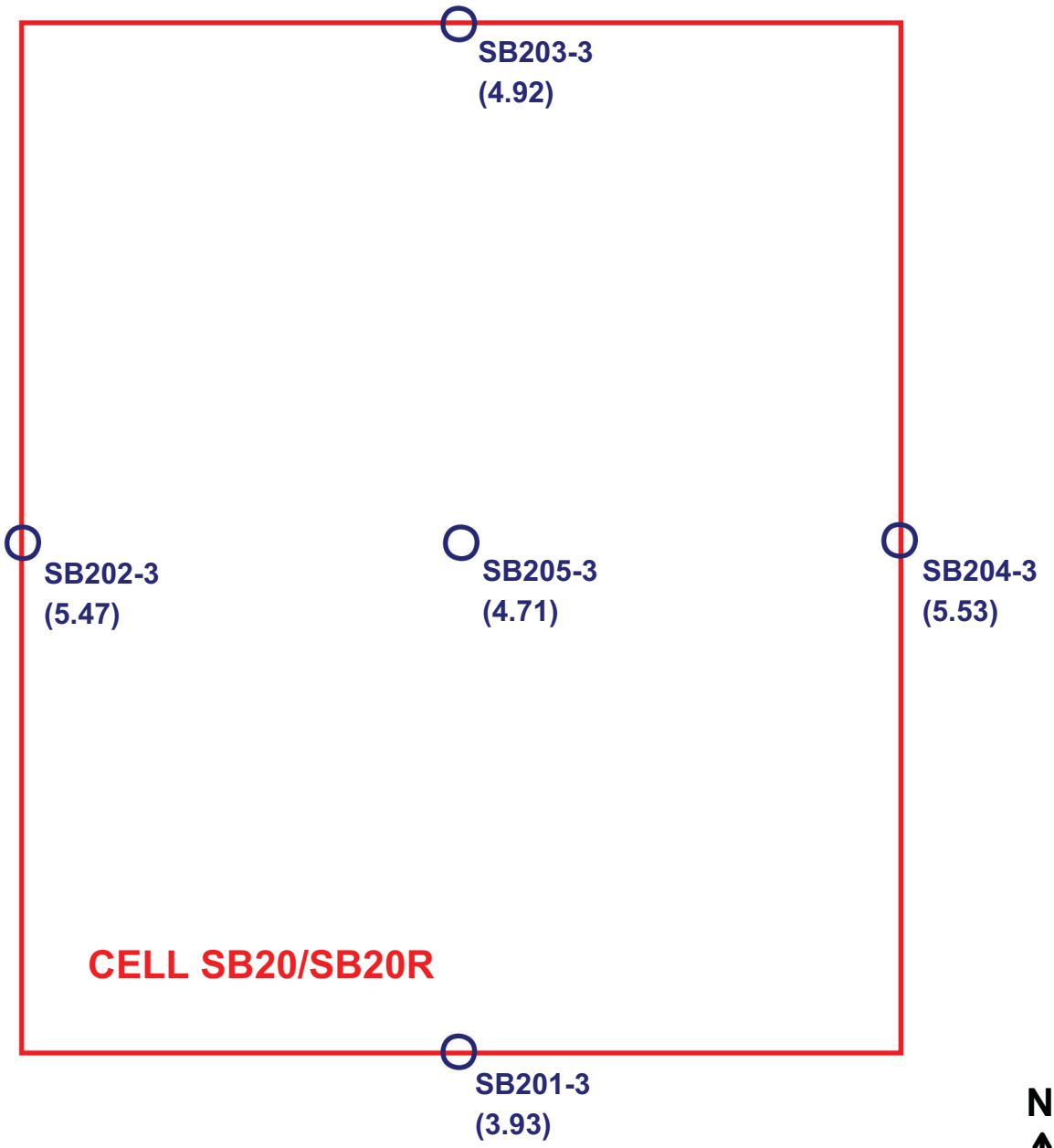

TRAK Environmental Group
3637 B Arundell Circle
Ventura, California 93003

FILE NAME:

DATE:

SOURCE:

VERIFICATION SAMPLES
(Excavation Cell SB20/SB20R)
Lead Concentrations (mg/kg)

891 S. KELLOGG AVENUE
GOLETA, CALIFORNIA

FIGURE

5



TRAK Environmental Group

3637 B Arundell Circle
Ventura, California 93003

FILE NAME:	DATE:
SOURCE:	

VERIFICATION SAMPLES
(Excavation Cell SB21/SB21R)
Lead Concentrations (mg/kg)

891 S. KELLOGG AVENUE
GOLETA, CALIFORNIA

FIGURE

6

Soil Samples

Table 1
Soil Analytical Results (TPH, VOC)
891 S. Kellogg Avenue, Goleta, California

Sample Location	Depth (ft-bgs)	Date	Total Petroleum Hydrocarbons [2] TPH GRO (C_6-C_{10}) (mg/kg)	Total Petroleum Hydrocarbons [1] TPH DRO (C_{10}-C_{28}) (mg/kg)	Total Petroleum Hydrocarbons [1] TPH ORO (C_{28+}) (mg/kg)	Volatile Organic Compounds [2]					
						Benzene (ug/kg)	Toluene (ug/kg)	Ethylbenzene (ug/kg)	Xylenes (ug/kg)	MTBE (ug/kg)	Other VOCs (ug/kg)
HP1- 1	1	6/30/17	ND (<0.200)	ND (<1.0)	ND (<17.0)	ND (<0.930)	ND (<1.00)	1.92J	ND (<1.80)	ND (<1.81)	ND (<0.380 - <12.7)
HP1- 5	5	6/30/17	ND (<0.200)	ND (<1.0)	ND (<17.0)	ND (<0.930)	ND (<1.00)	ND (<1.00)	ND (<1.80)	ND (<1.81)	ND (<0.380 - <12.7)
HP1- 7	7	6/30/17	ND (<0.200)	ND (<1.0)	ND (<17.0)	ND (<0.930)	ND (<1.00)	ND (<1.00)	ND (<1.80)	ND (<1.81)	ND (<0.380 - <12.7)
HP2- 1	1	6/30/17	ND (<0.200)	10.8	107	ND (<0.930)	ND (<1.00)	ND (<1.00)	ND (<1.80)	ND (<1.81)	acetone 30.9J
HP2- 5	5	6/30/17	ND (<0.200)	ND (<1.0)	ND (<17.0)	ND (<0.930)	ND (<1.00)	ND (<1.00)	ND (<1.80)	ND (<1.81)	ND (<0.380 - <12.7)
HP2- 7	7	6/30/17	ND (<0.200)	ND (<1.0)	ND (<17.0)	ND (<0.930)	ND (<1.00)	ND (<1.00)	ND (<1.80)	ND (<1.81)	ND (<0.380 - <12.7)
HP3- 1	1	6/30/17	ND (<0.200)	ND (<1.0)	ND (<17.0)	ND (<0.930)	ND (<1.00)	ND (<1.00)	ND (<1.80)	ND (<1.81)	ND (<0.380 - <12.7)
HP3- 5	5	6/30/17	ND (<0.200)	ND (<1.0)	ND (<17.0)	ND (<0.930)	ND (<1.00)	ND (<1.00)	ND (<1.80)	ND (<1.81)	ND (<0.380 - <12.7)
HP3- 7	7	6/30/17	ND (<0.200)	ND (<1.0)	ND (<17.0)	ND (<0.930)	ND (<1.00)	ND (<1.00)	ND (<1.80)	ND (<1.81)	ND (<0.380 - <12.7)
HP4- 1	1	6/30/17	ND (<0.200)	6.27J	179	ND (<0.930)	ND (<1.00)	2.00	20.04	1.94J	acetone 65.0
HP4- 5	5	6/30/17	ND (<0.200)	ND (<1.0)	ND (<17.0)	ND (<0.930)	ND (<1.00)	ND (<1.00)	ND (<1.80)	ND (<1.81)	ND (<0.380 - <12.7)
HP4- 7	7	6/30/17	ND (<0.200)	ND (<1.0)	ND (<17.0)	ND (<0.930)	ND (<1.00)	ND (<1.00)	ND (<1.80)	4.04J	ND (<0.380 - <12.7)
SB7R- 1.5	1.5	6/30/17	3.360	54.1	191	41.4	2.48	172	198.5	119	n-butylbenzene 15.5 isopropylbenzene 10.2 naphthalene 74.1 n-propylbenzene 38.0 1,2,4-TMB 98.2 1,3,5-TMB 20.8 TBA 12.2J
SB7R- 5	5	6/30/17	ND (<0.200)	ND (<1.0)	ND (<17.0)	ND (<0.930)	ND (<1.00)	4.54	ND (<1.80)	24.4	acetone 12.7J
SB7R- 7	7	6/30/17	ND (<0.200)	ND (<1.0)	ND (<17.0)	ND (<0.930)	ND (<1.00)	ND (<1.00)	ND (<1.80)	32.5	ND (<0.380 - <12.7)
SB20R- 1.5	1.5	9/6/17	ND (<0.200)	ND (<1.0)	ND (<17.0)	ND (<0.930)	ND (<1.00)	ND (<1.00)	ND (<1.80)	ND (<1.81)	ND (<0.380 - <12.7)
SB20R- 2	2	9/6/17	ND (<0.200)	ND (<1.0)	ND (<17.0)	ND (<0.930)	ND (<1.00)	ND (<1.00)	ND (<1.80)	ND (<1.81)	acetone 26.4J
SB20R- 3	3	9/6/17	ND (<0.200)	ND (<1.0)	ND (<17.0)	ND (<0.930)	ND (<1.00)	ND (<1.00)	ND (<1.80)	ND (<1.81)	acetone 93.9
SB20RNW- 1.5	1.5	6/30/17	ND (<0.200)	ND (<1.0)	ND (<17.0)	ND (<0.930)	ND (<1.00)	ND (<1.00)	ND (<1.80)	ND (<1.81)	ND (<0.380 - <12.7)
SB21R- 1.5	1.5	9/6/17	ND (<0.200)	ND (<1.0)	63.2	ND (<0.930)	ND (<1.00)	ND (<1.00)	ND (<1.80)	2.35J	acetone 16.4J
SB21R- 2	2	9/6/17	ND (<0.200)	ND (<1.0)	82.2	ND (<0.930)	ND (<1.00)	ND (<1.00)	ND (<1.80)	65.8	acetone 115
SB21R- 3	3	9/6/17	ND (<0.200)	38.2	104	ND (<0.930)	ND (<1.00)	ND (<1.00)	ND (<1.80)	54.4	acetone 168
SB21RNE- 1.5	1.5	6/30/17	ND (<0.200)	ND (<1.0)	ND (<17.0)	ND (<0.930)	ND (<1.00)	ND (<1.00)	ND (<1.80)	ND (<1.81)	ND (<0.380 - <12.7)
SF Bay RWQCB ESLs [a]			GRO (C_4-C_{12})	DRO (C_{13}-C_{22})	ORO (C_{23}-C_{32})	Benzene	Toluene	Ethylbenzene	Xylenes	MTBE	
Odor/Nuisance [residential] (mg/kg)			100								
Direct Exposure [residential] (mg/kg)				230							
Gross Contamination (mg/kg)					5,100						
Leach to GW [nondrinking water] (ug/kg)						49	9,300	1,400	11,000	840	

Table 1
Soil Analytical Results (TPH, VOC)
891 S. Kellogg Avenue, Goleta, California

Sample Location	Depth (ft-bgs)	Date	Total Petroleum Hydrocarbons [2] TPH GRO (C_6-C_{10}) (mg/kg)	Total Petroleum Hydrocarbons [1] TPH DRO (C_{10}-C_{28}) (mg/kg)	Total Petroleum Hydrocarbons [1] TPH ORO (C_{28+}) (mg/kg)	Volatile Organic Compounds [2]					
						Benzene (ug/kg)	Toluene (ug/kg)	Ethylbenzene (ug/kg)	Xylenes (ug/kg)	MTBE (ug/kg)	Other VOCs (ug/kg)

mg/kg= milligrams per kilogram
ug/kg = micrograms per kilogram
-- = Not Available
ND = Not Detected at the Practical Quantitation Limit (PQL indicated)

Notes: [1] Analyzed by EPA Method 8015B for TPH DRO and TPH ORO.
[2] Analyzed by EPA Method 8260B for TPH GRO, Volatile Organic Compounds (VOCs) and fuel oxygenates.

[a] Environmental Screening Levels (ESLs); RWQCB, S. F. Bay Region (February 2016 Rev 3), Summary of Soil ESLs (pages 7-11).
Screening criterion for each of the detected analytes is selected as the lowest value for any of the four pathways (and applicable qualifier).

Table PR1
Previous Soil Analytical Results (TPH, VOCs)
891 S. Kellogg Avenue, Goleta, California

Sample Location	Depth (ft-bgs)	Date	Total Petroleum Hydrocarbons [1] TPH (mg/kg)	Total Petroleum Hydrocarbons [2] TPH gasoline (C_4-C_{12}) (mg/kg)	Total Petroleum Hydrocarbons [2] TPH diesel (C_{13}-C_{22}) (mg/kg)	Total Petroleum Hydrocarbons [2] TPH heavy HC (C_{23}-C_{40}) (mg/kg)	Volatile Organic Compounds [3]				
							MTBE (ug/kg)	ETBE (ug/kg)	TAME (ug/kg)	TBA (ug/kg)	Other VOCs (ug/kg)
Coast to Coast											
1- 1.5	1.5	3/9/92	940								
1- 5	5	3/9/92	250								
2- 1.5	1.5	3/9/92	290								
2- 5	5	3/9/92	80								
3- 1.5	1.5	3/9/92	600								
3- 5	5	3/9/92	20								
4- 1.5	1.5	3/9/92	490								
4- 5	5	3/9/92	40								
5- 1.5	1.5	3/9/92	100								
5- 5	5	3/9/92	80								
Precept											
HB1- 1.5	1.5	9/29/92	ND (<10)								
HB1- 5	5	9/29/92									
HB2- 1.5	1.5	9/29/92	46								
HB2- 5	5	9/29/92									
HB3- 1.5	1.5	9/29/92	ND (<10)								
HB3- 5	5	9/29/92									
HB4- 1.5	1.5	9/29/92	18								
HB4- 5	5	9/29/92									
HB5- 1.5	1.5	9/29/92	ND (<10)								
HB5- 5	5	9/29/92									
HB6- 1.5	1.5	9/29/92	ND (<10)								
HB6- 5	5	9/29/92									
Tank Team											
SB1- 1.5	1.5	11/22/05		ND (<0.5)	ND (<5.0)	ND (<5.0)	ND (<5)	ND (<5)	ND (<5)	ND (<20)	ND (<2 - <50)
SB1- 5	5	11/22/05		ND (<0.5)	ND (<5.0)	ND (<5.0)					
SB2- 1.5	1.5	11/22/05		ND (<0.5)	ND (<5.0)	ND (<5.0)	17.3	ND (<5)	ND (<5)	ND (<20)	ND (<2 - <50)
SB2- 5	5	11/22/05		ND (<0.5)	ND (<5.0)	ND (<5.0)					
SB3- 1.5	1.5	11/22/05		ND (<0.5)	ND (<5.0)	ND (<5.0)	ND (<5)	ND (<5)	ND (<5)	ND (<20)	ND (<2 - <50)
SB3- 5	5	11/22/05		ND (<0.5)	ND (<5.0)	ND (<5.0)					
SB4- 1.5	1.5	11/22/05		ND (<0.5)	ND (<5.0)	ND (<5.0)	ND (<5)	ND (<5)	ND (<5)	ND (<20)	ND (<2 - <50)
SB4- 5	5	11/22/05		ND (<0.5)	ND (<5.0)	ND (<5.0)	13.8	ND (<5)	ND (<5)	ND (<20)	ND (<2 - <50)
SB5- 1.5	1.5	11/22/05		ND (<0.5)	ND (<5.0)	ND (<5.0)	16.2	ND (<5)	ND (<5)	ND (<20)	ND (<2 - <50)
SB5- 5	5	11/22/05		ND (<0.5)	ND (<5.0)	ND (<5.0)					
SB6- 1.5	1.5	11/22/05		ND (<0.5)	581	9040	ND (<5)	ND (<5)	ND (<5)	ND (<20)	ND (<2 - <50)
SB6- 5	5	11/22/05		ND (<0.5)	ND (<5.0)	ND (<5.0)	7.6J	ND (<5)	ND (<5)	ND (<20)	ND (<2 - <50)
SB7- 1.5	1.5	11/22/05		ND (<0.5)	ND (<5.0)	ND (<5.0)	61.1	ND (<5)	ND (<5)	ND (<20)	ND (<2 - <50)
SB7- 5	5	11/22/05		ND (<0.5)	ND (<5.0)	ND (<5.0)	76.5	ND (<5)	ND (<5)	ND (<20)	ND (<2 - <50)
SB8- 1.5	1.5	11/22/05		ND (<0.5)	ND (<5.0)	ND (<5.0)	ND (<5)	ND (<5)	ND (<5)	ND (<20)	ND (<2 - <50)
SB8- 5	5	11/22/05		ND (<0.5)	ND (<5.0)	ND (<5.0)	17.0	ND (<5)	ND (<5)	ND (<20)	ND (<2 - <50)
SB9- 1.5	1.5	11/22/05		ND (<0.5)	18.6	56.6	ND (<5)	ND (<5)	ND (<5)	ND (<20)	ND (<2 - <50)
SB9- 5	5	11/22/05		ND (<0.5)	ND (<5.0)	ND (<5.0)					
SB10- 1.5	1.5	11/22/05		ND (<0.5)	ND (<5.0)	ND (<5.0)	ND (<5)	ND (<5)	ND (<5)	ND (<20)	ND (<2 - <50)
SB10- 5	5	11/22/05		ND (<0.5)	ND (<5.0)	ND (<5.0)					
SB11- 1.5	1.5	11/22/05		ND (<0.5)	74.5	343	ND (<5)	ND (<5)	ND (<5)	ND (<20)	ND (<2 - <50)
SB11- 5	5	11/22/05		ND (<0.5)	ND (<5.0)	ND (<5.0)	23.2	ND (<5)	ND (<5)	ND (<20)	ND (<2 - <50)
SB12- 1.5	1.5	11/22/05		ND (<0.5)	23.2	150	ND (<5)	ND (<5)	ND (<5)	ND (<20)	ND (<2 - <50)
SB12- 5	5	11/22/05		ND (<0.5)	ND (<5.0)	ND (<5.0)	16.9	ND (<5)	ND (<5)	ND (<20)	ND (<2 - <50)

Table PR1
Previous Soil Analytical Results (TPH, VOCs)
891 S. Kellogg Avenue, Goleta, California

Sample Location	Depth (ft-bgs)	Date	Total Petroleum Hydrocarbons [1] TPH (mg/kg)	Total Petroleum Hydrocarbons [2] TPH gasoline (C_4-C_{12}) (mg/kg)	Total Petroleum Hydrocarbons [2] TPH diesel (C_{13}-C_{22}) (mg/kg)	Total Petroleum Hydrocarbons [2] TPH heavy HC (C_{23}-C_{40}) (mg/kg)	Volatile Organic Compounds [3] MTBE (ug/kg)	ETBE (ug/kg)	TAME (ug/kg)	TBA (ug/kg)	Other VOCs (ug/kg)
Tank Team											
SB13- 1.5	1.5	04/30/08		ND (<0.5)	ND (<5)	ND (<5)	ND (<5)	ND (<5)	ND (<5)	ND (<20)	ND (<2 - <100)
SB13- 5	5	04/30/08		ND (<0.5)	ND (<5)	ND (<5)	ND (<5)	ND (<5)	ND (<5)	ND (<20)	ND (<2 - <100)
SB14- 1.5	1.5	04/29/08		ND (<0.5)	ND (<5)	ND (<5)	ND (<5)	ND (<5)	ND (<5)	ND (<20)	ND (<2 - <100)
SB14- 5	5	04/29/08		ND (<0.5)	ND (<5)	ND (<5)	ND (<5)	ND (<5)	ND (<5)	ND (<20)	ND (<2 - <100)
SB15- 1.5	1.5	04/29/08		ND (<0.5)	ND (<5)	ND (<5)	ND (<5)	ND (<5)	ND (<5)	ND (<20)	ND (<2 - <100)
SB15- 5	5	04/29/08		ND (<0.5)	ND (<5)	ND (<5)	ND (<5)	ND (<5)	ND (<5)	ND (<20)	ND (<2 - <100)
SB16- 1.5	1.5	04/29/08		ND (<0.5)	ND (<5)	ND (<5)	ND (<5)	ND (<5)	ND (<5)	ND (<20)	ND (<2 - <100)
SB16- 5	5	04/29/08		ND (<0.5)	ND (<5)	ND (<5)	ND (<5)	ND (<5)	ND (<5)	ND (<20)	ND (<2 - <100)
SB17- 1.5	1.5	04/29/08		ND (<0.5)	ND (<5)	ND (<5)	ND (<5)	ND (<5)	ND (<5)	ND (<20)	ND (<2 - <100)
SB17- 5	5	04/29/08		ND (<0.5)	ND (<5)	ND (<5)	ND (<5)	ND (<5)	ND (<5)	ND (<20)	ND (<2 - <100)
SB18- 1.5	1.5	04/29/08		ND (<0.5)	ND (<5)	ND (<5)	ND (<5)	ND (<5)	ND (<5)	ND (<20)	ND (<2 - <100)
SB18- 5	5	04/29/08		ND (<0.5)	ND (<5)	ND (<5)	ND (<5)	ND (<5)	ND (<5)	ND (<20)	ND (<2 - <100)
SB19- 1.5	1.5	04/29/08		ND (<0.5)	ND (<5)	ND (<5)	ND (<5)	ND (<5)	ND (<5)	ND (<20)	ND (<2 - <100)
SB19- 5	5	04/29/08		ND (<0.5)	ND (<5)	ND (<5)	ND (<5)	ND (<5)	ND (<5)	ND (<20)	ND (<2 - <100)
SB20- 1.5	1.5	04/29/08		0.767J	17.5	ND (<5)	481	ND (<5)	26.5	237J	benzene 6.32J toluene 8.82J xylenes 111.53 1,2,4-TMB 74.1 1,3,5-TMB 17.5
SB20- 5	5	04/29/08		ND (<0.5)	ND (<5)	ND (<5)	ND (<5)	ND (<5)	ND (<5)	ND (<20)	ND (<2 - <100)
SB21- 1.5	1.5	04/29/08		ND (<0.5)	ND (<5)	ND (<5)	236	ND (<5)	5.47J	137J	ND (<2 - <100)
SB21- 5	5	04/29/08		ND (<0.5)	ND (<5)	ND (<5)	ND (<5)	ND (<5)	ND (<5)	ND (<20)	ND (<2 - <100)
MW1- 1.5	1.5	04/29/08		ND (<0.5)	ND (<5)	ND (<5)	ND (<5)	ND (<5)	ND (<5)	ND (<20)	ND (<2 - <100)
MW1- 5	5	04/29/08		ND (<0.5)	ND (<5)	165	ND (<5)	ND (<5)	ND (<5)	ND (<20)	ND (<2 - <100)
MW1- 10	10	04/29/08		ND (<0.5)	ND (<5)	ND (<5)	ND (<5)	ND (<5)	ND (<5)	ND (<20)	ND (<2 - <100)
MW2- 5	5	04/29/08		ND (<0.5)	ND (<5)	ND (<5)	ND (<5)	ND (<5)	ND (<5)	ND (<20)	ND (<2 - <100)
MW2- 10	10	04/29/08		ND (<0.5)	ND (<5)	ND (<5)	8.29J	ND (<5)	ND (<5)	ND (<20)	ND (<2 - <100)
MW2- 15	15	04/29/08		NA	NA	NA	11.1	ND (<5)	ND (<5)	ND (<20)	ND (<2 - <100)
MW3- 5	5	04/29/08		ND (<0.5)	ND (<5)	ND (<5)	ND (<5)	ND (<5)	ND (<5)	ND (<20)	ND (<2 - <100)
MW3- 10	10	04/29/08		ND (<0.5)	ND (<5)	ND (<5)	ND (<5)	ND (<5)	ND (<5)	ND (<20)	ND (<2 - <100)
SF Bay RWQCB ESLs [a]				GRO (C_4-C_{12})	DRO (C_{13}-C_{22})	ORO (C_{23}-C_{32})	MTBE	ETBE	TAME	TBA	
Odor/Nuisance [residential] (mg/kg)				100							
Direct Exposure [residential] (mg/kg)					230						
Gross Contamination (mg/kg)						5,100					
Leach to GW [nondrinking water] (ug/kg)							8.4E+02			1.1E+05	

mg/kg= milligrams per kilogram
ug/kg = micrograms per kilogram
J = Estimated Concentration. The result is less than the Practical Quantitation Level (PQL) but greater than the Method Dection Limits (MDL).
-- = Not Available
ND = Not Detected at the Practical Quantitation Limit (PQL indicated)

Notes: [1] Analyzed by EPA Method 8270 for TPH (Coast to Coast), and EPA Method 418.1 (Precept) .
[2] Analyzed by EPA Method 8015G for TPH gasoline and light HC (C4-C12), and 8015D for TPH diesel (C13-C22) and heavy hydrocarbons (C23-C40).
[3] Analyzed by EPA Method 8260B for Volatile Organic Compounds (VOCs).

[a] Environmental Screening Levels (ESLs); RWQCB, S. F. Bay Region (February 2016 Rev 3), Summary of Soil ESLs (pages 7-11).
Screening criterion for each of the detected analytes is selected as the lowest value for any of the four pathways (and applicable qualifier).

Table PR2
Previous Soil Analytical Results (TTLC Title 22 Metals)
891 S. Kellogg Avenue, Goleta, California

Sample Location	Depth (ft)	Date	CCR Title 22 TTLC Metals [1]																
			Antimony (mg/kg)	Arsenic (mg/kg)	Barium (mg/kg)	Beryllium (mg/kg)	Cadmium (mg/kg)	Chromium Total/VI (mg/kg)	Cobalt (mg/kg)	Copper (mg/kg)	Lead (mg/kg)	Mercury (mg/kg)	Molybdenum (mg/kg)	Nickel (mg/kg)	Selenium (mg/kg)	Silver (mg/kg)	Thallium (mg/kg)	Vanadium (mg/kg)	Zinc (mg/kg)
Coast to Coast																			
1-1.5	1.5	3/9/92	1.1	4.0	71	<0.500	1.0	36/nd	7	14	20	0.062	<3	29	0.5	0.3	6	32	95
1-5	5	3/9/92	<0.500	2.2	48	<0.500	0.7	20/nd	5	12	9	0.016	<3	15	<0.500	<0.200	<5	24	40
2-1.5	1.5	3/9/92	0.6	2.7	77	<0.500	1.1	31/nd	8	15	22	0.087	<3	35	<0.500	0.3	5	31	140
2-5	5	3/9/92	<0.500	2.3	47	<0.500	0.7	18/nd	5	7.3	8	0.009	<3	15	<0.500	<0.200	<5	23	26
3-1.5	1.5	3/9/92	0.8	3.1	73	0.5	1.1	31/nd	6	12	26	0.055	<3	25	0.8	0.4	5	29	84
3-5	5	3/9/92	0.8	1.1	43	<0.500	0.6	14/nd	4	5.6	6	0.005	<3	13	0.7	<0.200	<5	21	30
4-1.5	1.5	3/9/92	<0.500	2.9	110	<0.500	0.9	11/nd	5	14	230	0.068	<3	21	<0.500	0.6	<5	27	62
4-5	5	3/9/92	0.7	2.1	59	<0.500	0.7	8.8/nd	5	12	8	<0.004	<3	17	<0.500	<0.200	<5	27	28
5-1.5	1.5	3/9/92	0.5	3.0	55	<0.500	0.9	17/nd	4	9.0	16	0.021	<3	14	<0.500	<0.200	5	28	34
5-5	5	3/9/92	<0.500	2.2	64	<0.500	0.9	20/nd	5	15	17	<0.004	<3	19	<0.500	<0.200	<5	23	44
Precept																			
HB1-1.5	1.5	9/29/92		<2.0	53		<3.0	19			<3.0								
HB1-5	5	9/29/92		<2.0	35		<3.0	12			<3.0								
HB2-1.5	1.5	9/29/92					<3.0	27			11								
HB2-5	5	9/29/92					<3.0	11			<3.0								
HB3-1.5	1.5	9/29/92		<2.0	71		<3.0	29			9.0								
HB3-5	5	9/29/92		<2.0	49		<3.0	15			<3.0								
HB4-1.5	1.5	9/29/92					<3.0	36			6.0								
HB4-5	5	9/29/92					<3.0	11			<3.0								
HB5-1.5	1.5	9/29/92					<3.0	22			<3.0								
H5B-5	5	9/29/92					<3.0	13			<3.0								
HB6-1.5	1.5	9/29/92		<2.0	52		<3.0	15			<3.0								
HB6-5	5	9/29/92		<2.0	26		<3.0	9			<3.0								
Precept																			
B1-0.5	0.5	3/8/93						15											
B2-1.5	1.5	3/8/93						16											
B3-1	1	3/8/93						21											
B4-End-1	1	3/8/93						17											
B4-Center	1	3/8/93						16											
B4-End-2	1	3/8/93						13											
B5-1.5	1.5	3/8/93						17											
B6-1.5	1.5	3/8/93						13											
B7-1.5	1.5	3/8/93						12											
B8-1.5	1.5	3/8/93						23											

Table PR2
Previous Soil Analytical Results (TTLC Title 22 Metals)
891 S. Kellogg Avenue, Goleta, California

Sample Location	Depth (ft)	Date	CCR Title 22 TTLC Metals [1]																
			Antimony (mg/kg)	Arsenic (mg/kg)	Barium (mg/kg)	Beryllium (mg/kg)	Cadmium (mg/kg)	Chromium Total/VI (mg/kg)	Cobalt (mg/kg)	Copper (mg/kg)	Lead (mg/kg)	Mercury (mg/kg)	Molybdenum (mg/kg)	Nickel (mg/kg)	Selenium (mg/kg)	Silver (mg/kg)	Thallium (mg/kg)	Vanadium (mg/kg)	Zinc (mg/kg)
Tank Team																			
SB1-1.5	1.5	11/22/05	ND (<1.0)	2.45J	33.5	ND (<1.3)	ND (<1.3)	8.20	3.00J	6.05	ND (<2.5)	ND (<0.1)	ND (<2.5)	8.70	ND (<1.0)	ND (<2.5)	ND (<1.0)	11.8	16.3
SB2-1.5	1.5	11/22/05	ND (<1.0)	2.95J	45.2	ND (<1.3)	ND (<1.3)	9.35	4.25J	7.45	2.55J	ND (<0.1)	ND (<2.5)	10.7	ND (<1.0)	ND (<2.5)	ND (<1.0)	14.3	20.0
SB3-1.5	1.5	11/22/05	ND (<1.0)	3.40J	49.1	ND (<1.3)	ND (<1.3)	13.3	4.30J	8.10	3.55J	ND (<0.1)	ND (<2.5)	15.1	ND (<1.0)	ND (<2.5)	ND (<1.0)	17.4	327.6
SB4-1.5	1.5	11/22/05	ND (<1.0)	3.00J	47.1	ND (<1.3)	ND (<1.3)	11.6	4.40J	7.30	3.40J	ND (<0.1)	ND (<2.5)	13.2	ND (<1.0)	ND (<2.5)	ND (<1.0)	16.2	23.9
SB5-1.5	1.5	11/22/05	ND (<1.0)	2.65J	32.7	ND (<1.3)	ND (<1.3)	8.40	3.05J	5.05	ND (<2.5)	ND (<0.1)	ND (<2.5)	8.20	ND (<1.0)	ND (<2.5)	ND (<1.0)	12.3	15.7
SB6-1.5	1.5	11/22/05	ND (<1.0)	2.10J	37.3	ND (<1.3)	ND (<1.3)	40.5	3.80J	6.90	ND (<2.5)	ND (<0.1)	ND (<2.5)	48.2	ND (<1.0)	ND (<2.5)	ND (<1.0)	18.2	15.8
SB7-1.5	1.5	11/22/05	ND (<1.0)	2.25J	37.9	ND (<1.3)	ND (<1.3)	9.30	3.60J	6.05	3.65J	ND (<0.1)	ND (<2.5)	9.80	ND (<1.0)	ND (<2.5)	ND (<1.0)	13.3	19.4
SB8-1.5	1.5	11/22/05	ND (<1.0)	2.55J	40.4	ND (<1.3)	ND (<1.3)	10.1	3.60J	6.95	5.70	ND (<0.1)	ND (<2.5)	10.9	ND (<1.0)	ND (<2.5)	ND (<1.0)	14.2	22.2
SB9-1.5	1.5	11/22/05	ND (<1.0)	3.55J	73.0	ND (<1.3)	ND (<1.3)	18.8	4.35J	12.7	16.8	ND (<0.1)	ND (<2.5)	18.1	ND (<1.0)	ND (<2.5)	ND (<1.0)	20.4	38.1
SB10-1.5	1.5	11/22/05	ND (<1.0)	2.75J	33.6	ND (<1.3)	ND (<1.3)	10.8	3.50J	7.30	7.00	ND (<0.1)	ND (<2.5)	10.9	ND (<1.0)	ND (<2.5)	ND (<1.0)	13.7	25.7
SB11-1.5	1.5	11/22/05	ND (<1.0)	3.55J	84.8	ND (<1.3)	ND (<1.3)	19.9	5.45	12.9	35.0	ND (<0.1)	ND (<2.5)	20.8	ND (<1.0)	ND (<2.5)	ND (<1.0)	22.7	87.5
SB12-1.5	1.5	11/22/05	ND (<1.0)	3.05J	58.5	ND (<1.3)	ND (<1.3)	16.6	5.25	14.4	9.80	ND (<0.1)	ND (<2.5)	18.8	ND (<1.0)	ND (<2.5)	ND (<1.0)	19.4	65.0
Tank Team																			
SB13-1.5	1.5	04/30/08									5.00								
SB13-5	5	04/30/08									ND (<2.5)								
SB14-1.5	1.5	04/29/08									8.80								
SB14-5	5	04/29/08									3.25J								
SB15-1.5	1.5	04/29/08									8.50								
SB15-5	5	04/29/08									ND (<2.5)								
SB16-1.5	1.5	04/29/08									10.0								
SB16-5	5	04/29/08									2.50J								
SB17-1.5	1.5	04/29/08									10.5								
SB17-5	5	04/29/08									3.80J								
SB18-1.5	1.5	04/29/08									2.75J								
SB18-5	5	04/29/08									3.10J								
SB19-1.5	1.5	04/29/08									5.05								
SB19-5	5	04/29/08									4.10J								
SB20-1.5	1.5	04/29/08									7.25								
SB20-5	5	04/29/08									3.15J								
SB21-1.5	1.5	04/29/08									7.60								
SB21-5	5	04/29/08									ND (<2.5)								
MW1-1.5	1.5	04/29/08									ND (<2.5)								
MW1-5	5	04/29/08									10.9								
MW1-10	10	04/29/08									2.95J								
MW2-5	5	04/29/08									2.75J								
MW2-10	10	04/29/08									ND (<2.5)								
MW2-15	15	04/29/08									--								
MW3-5	5	04/29/08									ND (<2.5)								
MW3-10	10	04/29/08									6.50								

Table PR2
Previous Soil Analytical Results (TTLC Title 22 Metals)
891 S. Kellogg Avenue, Goleta, California

Sample Location	Depth (ft)	Date	CCR Title 22 TTLC Metals [1]																
			Antimony (mg/kg)	Arsenic (mg/kg)	Barium (mg/kg)	Beryllium (mg/kg)	Cadmium (mg/kg)	Chromium Total/VI (mg/kg)	Cobalt (mg/kg)	Copper (mg/kg)	Lead (mg/kg)	Mercury (mg/kg)	Molybdenum (mg/kg)	Nickel (mg/kg)	Selenium (mg/kg)	Silver (mg/kg)	Thallium (mg/kg)	Vanadium (mg/kg)	Zinc (mg/kg)
RSLs (PRGs) [a]																			
Residential Soil (mg/kg)			31	0.68	15,000	160	71	--	23	3,100	400	11	390	1,500	390	390	0.78	390	23,000
Industrial Soil (mg/kg)			470	3.0	220,000	2,300	980	--	350	47,000	800	46	5,800	22,000	5,800	5,800	12	5,800	350,000
ESLs [b]																			
Soils, Residential (mg/kg) [u]			31	0.067	15,000	150	39	--	23	3,100	80	13	390	820	390	390	0.78	390	23,000
Soils, Industrial (mg/kg) [u]			470	0.31	220,000	2,200	580	--	350	47,000	320	190	5,800	11000	5,800	5,800	12	5,800	350,000
DTSC School Site (mg/kg)			--	12	--	--	--	--	--	--	--	--	--	--	--	--	--	--	--
TTLC (mg/kg)			500	500	10,000	75	100	2,500	8,000	2,500	1,000	20	3,500	2,000	100	500	700	2,400	5,000
STLC (mg/L)			15	5.0	100	0.75	1.0	5	80	25	5.0	0.2	350	20	1.0	5	7.0	24	250

mg/kg= milligrams per kilogram
ug/kg = micrograms per kilogram
J = Estimated Concentration. The result is less than the Practical Quantitation Level (PQL) but greater than the Method Dection Limits (MDL).
-- = Not Available
ND = Not Detected at the Practical Quantitation Limit (PQL Indicated)
TTLC = Total Threshold Limit Concentration in mg/kg

Notes: [1] Analyzed by EPA 7000 Series for CCR Title 22 TTLC Metals (Coast to Coast, Precept)
[2] Analyzed by EPA Method 6010B/7000 Series for CCR Title 22 TTLC Metals (Tank Team)

[a] U.S. EPA Region 9 Regional Screening Level (RSL) Tables (November 2015 aka: PRG Tables). The Region 9 RSLs have been harmonized with similar risk-based screening levels used by Regions 3 and into a single table: "Regional Screening Levels (RSL) for Chemical Contaminants at Superfund Sites." For substances causing cancer and noncancer (systemic) effects, the cancer risk (1E-06) will general result in more stringent criteria; this value is indicated by "ca". Values not otherwise indicated are PRG concentrations that equate to a hazard quotient of 1 (HQ = 1) for noncarcinogenic concern

[a] Environmental Screening Levels (ESLs); RWQCB, S. F. Bay Region (February 2016). ESL for Residential Exposure, and Commercial/Industrial Worker Exposure as tabulated in Summary of Soil ESLs, Table S1: Soil Direct Exposure Human Health Risk Screening Levels (mg/kg),

Confirmation Soil Samples

Table 1
Verification Sampling Analytical Results (Lead, TPH, VOC)
891 S. Kellogg Avenue, Goleta, California

Sample Location	Depth (ft-bgs)	Date	Total Lead [1] (mg/kg)	Total Petroleum Hydrocarbons [3] TPH GRO (C_6-C_{10}) (mg/kg)	Total Petroleum Hydrocarbons [2] TPH DRO (C_{10}-C_{28}) (mg/kg)	Total Petroleum Hydrocarbons [2] TPH ORO (C_{28+}) (mg/kg)	Volatile Organic Compounds [3]					
							Benzene (ug/kg)	Toluene (ug/kg)	Ethylbenzene (ug/kg)	Xylenes (ug/kg)	MTBE (ug/kg)	Other VOCs (ug/kg)
Cell SB6												
SB61- 5	5	4/11/19	4.44	ND (<0.200)	ND (<1.0)	ND (<17.0)	ND (<0.930)	ND (<1.00)	ND (<1.00)	ND (<1.80)	ND (<1.81)	ND (<0.380 - <12.7)
SB62- 5	5	4/11/19	3.67	ND (<0.200)	12.6	ND (<17.0)	ND (<0.930)	ND (<1.00)	ND (<1.00)	ND (<1.80)	ND (<1.81)	ND (<0.380 - <12.7)
SB63- 5	5	4/11/19	3.93	ND (<0.200)	ND (<1.0)	ND (<17.0)	ND (<0.930)	ND (<1.00)	ND (<1.00)	ND (<1.80)	ND (<1.81)	ND (<0.380 - <12.7)
SB64- 5	5	4/11/19	4.32	ND (<0.200)	ND (<1.0)	ND (<17.0)	ND (<0.930)	ND (<1.00)	ND (<1.00)	ND (<1.80)	ND (<1.81)	ND (<0.380 - <12.7)
SB65- 5	5	4/11/19	3.13	ND (<0.200)	ND (<1.0)	ND (<17.0)	ND (<0.930)	ND (<1.00)	ND (<1.00)	ND (<1.80)	ND (<1.81)	ND (<0.380 - <12.7)
Cell SB7/SB7R												
SB7R1- 5	5	4/11/19	2.03	ND (<0.200)	ND (<1.0)	ND (<17.0)	ND (<0.930)	ND (<1.00)	ND (<1.00)	ND (<1.80)	ND (<1.81)	ND (<0.380 - <12.7)
SB7R2- 5	5	4/11/19	2.89	ND (<0.200)	ND (<1.0)	ND (<17.0)	ND (<0.930)	ND (<1.00)	ND (<1.00)	ND (<1.80)	ND (<1.81)	acetone 20.1J
SB7R3- 5	5	4/11/19	2.23	ND (<0.200)	ND (<1.0)	ND (<17.0)	ND (<0.930)	ND (<1.00)	ND (<1.00)	ND (<1.80)	ND (<1.81)	acetone 39.8J
SB7R4- 5	5	4/11/19	2.64	ND (<0.200)	ND (<1.0)	ND (<17.0)	ND (<0.930)	ND (<1.00)	ND (<1.00)	ND (<1.80)	ND (<1.81)	ND (<0.380 - <12.7)
SB7R5- 6	6	4/11/19	3.05	ND (<0.200)	ND (<1.0)	ND (<17.0)	ND (<0.930)	ND (<1.00)	ND (<1.00)	ND (<1.80)	ND (<1.81)	ND (<0.380 - <12.7)
Cell SB20/SB20R												
SB201- 3	3	4/11/19	3.93	ND (<0.200)	ND (<1.0)	ND (<17.0)	ND (<0.930)	ND (<1.00)	ND (<1.00)	ND (<1.80)	ND (<1.81)	ND (<0.380 - <12.7)
SB202- 3	3	4/11/19	5.47	ND (<0.200)	ND (<1.0)	ND (<17.0)	ND (<0.930)	ND (<1.00)	ND (<1.00)	ND (<1.80)	ND (<1.81)	ND (<0.380 - <12.7)
SB203- 3	3	4/11/19	4.92	ND (<0.200)	ND (<1.0)	ND (<17.0)	ND (<0.930)	ND (<1.00)	ND (<1.00)	ND (<1.80)	ND (<1.81)	ND (<0.380 - <12.7)
SB204- 3	3	4/11/19	5.53	ND (<0.200)	ND (<1.0)	ND (<17.0)	ND (<0.930)	ND (<1.00)	ND (<1.00)	ND (<1.80)	ND (<1.81)	acetone 45.5J
SB205- 3	3	4/11/19	4.71	ND (<0.200)	ND (<1.0)	ND (<17.0)	ND (<0.930)	ND (<1.00)	ND (<1.00)	ND (<1.80)	ND (<1.81)	ND (<0.380 - <12.7)
Cell SB21/SB21R												
SB211- 5	5	4/11/19	3.52	ND (<0.200)	ND (<1.0)	ND (<17.0)	ND (<0.930)	ND (<1.00)	ND (<1.00)	ND (<1.80)	ND (<1.81)	ND (<0.380 - <12.7)
SB212- 5	5	4/11/19	2.14	ND (<0.200)	ND (<1.0)	ND (<17.0)	ND (<0.930)	ND (<1.00)	ND (<1.00)	ND (<1.80)	ND (<1.81)	acetone 23.6J
SB213- 5	5	4/11/19	2.76	ND (<0.200)	ND (<1.0)	ND (<17.0)	ND (<0.930)	ND (<1.00)	ND (<1.00)	ND (<1.80)	ND (<1.81)	acetone 15.6J
SB214- 5	5	4/11/19	2.60	ND (<0.200)	ND (<1.0)	ND (<17.0)	ND (<0.930)	ND (<1.00)	ND (<1.00)	ND (<1.80)	ND (<1.81)	ND (<0.380 - <12.7)
SB215- 5	5	4/11/19	3.25	ND (<0.200)	ND (<1.0)	ND (<17.0)	ND (<0.930)	ND (<1.00)	ND (<1.00)	ND (<1.80)	ND (<1.81)	acetone 15.9J
SF Bay RWQCB ESLs [a]				GRO (C_4-C_{12})	DRO (C_{13}-C_{22})	ORO (C_{23}-C_{32})	Benzene	Toluene	Ethylbenzene	Xylenes	MTBE	acetone
Odor/Nuisance [residential] (mg/kg)				100	500		5.0E+05	5.0E+05	5.0E+05	5.0E+05	1.0E+05	5.0E+05
Direct Exposure [residential] (mg/kg)			80	430	260	1.2E+04	330	1.1E+06	5.9E+03	5.8E+05	4.7E+04	6.1E+07
Gross Contamination (mg/kg)				1,000	2,300	5,100	1.9E+06	8.1E+05	4.9E+05	2.7E+05	9.0E+06	1.1E+08
Leach to GW [nondrinking water] (ug/kg)				4,900	7,300		25	1.0E+04	430	1.0E+04	2.5E+03	9.2E+02

mg/kg= milligrams per kilogram
ug/kg = micrograms per kilogram
-- = Not Available
ND = Not Detected at the Practical Quantitation Limit (PQL indicated)

Notes: [1] Analyzed by EPA Method 6010B for Total Lead ICP.
[2] Analyzed by EPA Method 8015B for TPH DRO and TPH ORO.
[3] Analyzed by EPA Method 8260B for TPH GRO, Volatile Organic Compounds (VOCs) and fuel oxygenates.

[a] Environmental Screening Levels (ESLs); RWQCB, S. F. Bay Region (January 2019 Rev 1), Summary of Soil ESLs (pages 9-11).
Screening criterion for each of the detected analytes is selected as the lowest value for any of the four pathways (and applicable qualifier).

Groundwater Data

Table 1
Monitoring Well Construction and Hydrologic Data Summary (February 8, 2019)
891 S. Kellogg Avenue, Goleta, California

WELL ID	TOTAL WELL DEPTH (feet bgs)	CASING DIAMETER (inches)	SCREEN INTERVAL (feet bgs)	CASING ELEVATION (feet amsl)	GROUNDWATER DEPTH (feet btc)	GROUNDWATER ELEVATION (feet amsl)
MW1	20	2	5-20	13.07	6.69	6.38
MW2	20	2	5-20	11.71	5.21	6.50
MW3	20	2	5-20	10.83	4.60	6.23

Notes: Casing elevations surveyed 2008 (WM Surveys, Inc., Ventura, CA) for Tank Team, Inc.
Reported in *Steelhead Recyclers, 891 Kellogg Avenue, Goleta, California SMU Site #514* (Tank Team 6/30/08).

Table 2
Groundwater Monitoring Analytical Results (TPH, VOCs)
891 S. Kellogg Avenue, Goleta, California

Well ID	Sample Date	Depth to GW (ftbtc)	TPH gasoline [1] (C_4-C_{12}) TPH GRO [2] (C_6-C_{10})] (ug/L)	TPH diesel [1] (C_{13}-C_{22}) TPH DRO [2] (C_{10}-C_{28}) (mg/L)	TPH heavy HC [1] (C_{23}-C_{40}) TPH ORO [2] (C_{28+}) (mg/L)	Volatile Organic Compounds (VOCs) [3]					
						Benzene (ug/L)	Toluene (ug/L)	Ethyl-benzene (ug/L)	Total Xylenes (ug/L)	MTBE (ug/L)	Other (ug/L)
MW1	05/08/08	5.47	106	ND <0.100	ND <0.100	ND <0.5	ND <0.5	ND <0.5	ND <1	79.2	ETBE 0.590J TAME 0.600J
	05/18/16	7.39	ND <50.0	ND <0.500	ND <0.500	ND <1.0	ND <1.0	ND <1.0	ND <2.0	21.2	ND <1.0 - <10.0
	02/08/19	6.69	ND <50.0	ND <0.0500	ND <0.170	ND <0.97	ND <0.282	ND <0.209	ND <0.476	9.07	*cis* 1,2-DCE 4.60 TCE 5.04
MW2	05/08/08	4.21	ND <5	ND <0.100	ND <0.100	ND <0.5	ND <0.5	ND <0.5	ND <1	1.73	naphthalene 0.700J
	05/18/16	6.23	ND <50.0	ND <0.500	ND <0.500	ND <1.0	ND <1.0	ND <1.0	ND <2.0	2.77	ND <1.0 - <10.0
	02/08/19	5.21	ND <50.0	ND <0.0500	ND <0.170	ND <0.97	ND <0.282	ND <0.209	ND <0.476	2.66	ND <0.097 - <5.00
MW3	05/08/08	3.63	186	ND <0.100	ND <0.100	ND <0.5	ND <0.5	ND <0.5	ND <1	41.7	ND <0.5 - <500
	05/18/16	5.25	ND <50.0	ND <0.500	ND <0.500	ND <1.0	ND <1.0	ND <1.0	ND <2.0	2.82	ND <1.0 - <10.0
	02/08/19	4.60	ND <50.0	ND <0.0500	ND <0.170	ND <0.97	ND <0.282	ND <0.209	ND <0.476	4.08	ND <0.097 - <5.00
SF Bay RWQCB ESLs [a]			GRO (C_4-C_{12})	DRO (C_{13}-C_{22})	ORO (C_{23}-C_{32})						
Direct Exposure, Human Health (ug/L)			220			0.15		1.5		13	
Direct Exposure, Human Health (mg/L)				0.150							
Gross Contamination (ug/L)					50						
Aquatic Habitat, Fresh Ecotox (ug/L)							130		100		
Aquatic Habitat, Saltwater Ecotox (ug/L)											

mg/L = milligrams per Liter
ug/L = micrograms per Liter
ND = Not detected at or above the Method Detection Limits (MDL)
J = Estimated Concentration. The result is less than the Practical Quantitation Level (PQL) but greater than the Method Dection Limits (MDL).

Depth to GW = groundwater depth measured on sampling date
-- = Not Available

MTBE = methyl tert-butyl ether
ETBE = ethyl tert-butyl ether
TAME = tert-amyl methyl ether

Notes: [1] Analyzed by EPA Method 8015G for TPH gasoline (C4-C12), and 8015D for TPH diesel (C13-C22) and heavy hydrocarbons (C23-C40).
[2] Analyzed by EPA Method 8015B for TPH gasoline (TPH GRO), TPH diesel (TPH DRO), and TPH oil (TPH ORO.
[3] Analyzed by EPA Method 8260B for Volatile Organic Compounds (VOCs) and Fuel Oxygenates.

[a] Environmental Screening Levels (ESLs); RWQCB, S. F. Bay Region (February 2016 Rev 3), Summary of Groundwater ESLs (pages 3-6). Screening criterion for each of the detected analytes is selected as the lowest value for any of the five pathways (and applicable qualifier).

Table 3
Groundwater Monitoring Analytical Results (TTLC Title 22 Metals)
891 S. Kellogg Avenue, Goleta, California

Sample Location	Date	CCR Title 22 TTLC Metals [1]																
		Antimony (mg/L)	Arsenic (mg/L)	Barium (mg/L)	Beryllium (mg/L)	Cadmium (mg/L)	Chromium (mg/L)	Cobalt (mg/L)	Copper (mg/L)	Lead (mg/L)	Mercury (mg/L)	Molybdenum (mg/L)	Nickel (mg/L)	Selenium (mg/L)	Silver (mg/L)	Thallium (mg/L)	Vanadium (mg/L)	Zinc (mg/L)
MW1	5/18/2016	<0.010	<0.010	0.741	<0.005	<0.005	<0.010	<0.010	<0.010	<0.005	<0.0005	<0.010	<0.010	<0.010	<0.010	<0.010	<0.010	0.142
	2/8/2019	<0.0040	<0.0030	0.154	<0.0007	<0.0010	0.102	<0.0010	0.00174J	<0.0020	<0.0001	0.00788J	0.0403	<0.0040	<0.0010	<0.0030	<0.0010	<0.0070
MW2	5/18/2016	<0.010	<0.010	0.505	<0.005	0.0216	<0.010	<0.010	<0.010	<0.005	<0.0005	<0.010	<0.010	<0.010	<0.010	<0.010	<0.010	0.128
	2/8/2019	<0.0040	0.0049J	0.154	<0.0007	<0.0010	0.00246J	<0.0010	<0.0010	<0.0020	<0.0001	<0.0010	0.00540J	<0.0040	<0.0010	<0.0030	<0.0010	<0.0070
MW3	5/18/2016	<0.010	<0.010	0.554	<0.005	<0.005	<0.010	<0.010	<0.010	<0.005	<0.0005	<0.010	0.0110	<0.010	<0.010	<0.010	<0.010	0.133
	2/8/2019	<0.0040	<0.0030	0.199	<0.0007	<0.0010	0.00106J	<0.0010	<0.0010	<0.0020	<0.0001	0.00391J	0.00577J	<0.0040	<0.0010	<0.0030	<0.0010	<0.0070
SF Bay RWQCB ESLs [a]																		
Direct Exposure, Human Hlth (mg/L)		0.0078	4.0E-06	2.0	0.001	4.0E-05				0.0002		0.100				0.0001		
Gross Contamination (mg/L)																		
Aquatic Habitat, Fresh Ecotox (mg/L)							0.180	0.300	0.0031					0.005			0.019	
Aquatic Habitat, Salt Ecotox (mg/L)											0.00094		0.0082		0.00019			0.081

mg/L = milligrams per Liter
ug/L = micrograms per Liter
J = Estimated Concentration. The result is less than the Practical Quantitation Level (PQL) but greater than the Method Dection Limits (MDL).
-- = Not Available
ND = Not Detected at the Practical Quantitation Limit (PQL indicated)

Notes: [1] Analyzed by EPA Method 6010B/7470A for CCR Title 22 Metals. Analytes with detectable concentrations, analyte and concentration is identified; otherwise all are ND (<MDL)

[a] Environmental Screening Levels (ESLs); RWQCB, S. F. Bay Region (February 2016 Rev 3), Summary of Groundwater ESLs (pages 3-6).
Screening criterion for each of the detected analytes is selected as the lowest value for any of the five pathways (and applicable qualifier).

Table 2
Grab Groundwater Analytical Results (TPH, VOC)
891 S. Kellogg Avenue, Goleta, California

Sample Location	Depth (ft-bgs)	Date	Total Petroleum Hydrocarbons [2] TPH GRO (C_6-C_{10}) (ug/L)	Total Petroleum Hydrocarbons [1] TPH DRO (C_{10}-C_{28}) (mg/L)	Total Petroleum Hydrocarbons [1] TPH ORO (C_{28+}) (mg/L)	Volatile Organic Compounds [2]					
						Benzene (ug/L)	Toluene (ug/L)	Ethylbenzene (ug/L)	Xylenes (ug/L)	MTBE (ug/L)	Other VOCs (ug/L)
HP1W	6.5	6/30/17	ND (<50.0)	ND (<0.0500)	ND (<0.170)	ND (<0.0970)	ND (<0.282)	ND (<0.209)	ND (<0.476)	ND (<0.240)	ND (<0.100 - <5.0)
HP2W	6.5	6/30/17	ND (<50.0)	ND (<0.0500)	ND (<0.170)	ND (<0.0970)	ND (<0.282)	ND (<0.209)	ND (<0.476)	9.36	ND (<0.100 - <5.0)
HP3W	6.5	6/30/17	ND (<50.0)	ND (<0.0500)	ND (<0.170)	ND (<0.0970)	ND (<0.282)	ND (<0.209)	ND (<0.476)	ND (<0.240)	ND (<0.100 - <5.0)
HP4W	6.5	6/30/17	ND (<50.0)	ND (<0.0500)	ND (<0.170)	0.0867J	ND (<0.282)	ND (<0.209)	4.94	1.65	acetone 3.85
SF Bay RWQCB ESLs [a]			GRO (C_4-C_{12})	DRO (C_{13}-C_{22})	ORO (C_{23}-C_{32})	Benzene	Toluene	Ethylbenzene	Xylenes	MTBE	Acetone
Direct Exposure, Human Health (ug/L)			220			0.15		1.5		13	
Direct Exposure, Human Health (mg/L)				0.150							
Gross Contamination (mg/L)					50						
Aquatic Habitat, Fresh Ecotox (ug/L)							130		100		
Aquatic Habitat, Saltwater Ecotox (ug/L)											1,500

mg/L = milligrams per Liter
ug/L = micrograms per Liter
-- = Not Available
ND = Not Detected at the Practical Quantitation Limit (PQL indicated)
J = Estimated Concentration. The result is less than the Practical Quantitation Level (PQL) but greater than the Method Dection Limits (MDL).

Notes: [1] Analyzed by EPA Method 8015B for TPH DRO and TPH ORO.
[2] Analyzed by EPA Method 8260B for TPH GRO, Volatile Organic Compounds (VOCs) and fuel oxygenates.

[a] Environmental Screening Levels (ESLs); RWQCB, S. F. Bay Region (February 2016 Rev 3), Summary of Groundwater ESLs (pages 3-6).
Screening criterion for each of the detected analytes is selected as the lowest value for any of the five pathways (and applicable qualifier).

Table PR3
Previous Grab Groundwater Analytical Results (TPH, VOCs)
891 S. Kellogg Avenue, Goleta, California

Sample Location	Depth (ft-bgs)	Date	Total Petroleum Hydrocarbons [1] TPH gasoline (C_4-C_{12}) (ug/L)	Total Petroleum Hydrocarbons [1] TPH diesel (C_{13}-C_{22}) (mg/L)	Total Petroleum Hydrocarbons [1] TPH heavy HC (C_{23}-C_{40}) (mg/L)	Volatile Organic Compounds [2] MTBE (ug/L)	ETBE (ug/L)	TAME (ug/L)	TBA (ug/L)	Other VOCs (ug/L)
Tank Team										
SB6 GW		11/22/05	ND (<5)	ND (<0.1)	ND (<0.1)	5.2	ND (<0.5)	ND (<0.5)	ND (<10)	ND (<0.5 - <500)
SB7 GW		11/22/05	ND (<5)	ND (<0.1)	ND (<0.1)	65.8	ND (<0.5)	0.6J	ND (<10)	ND (<0.5 - <500)
SB8 GW		11/22/05	ND (<5)	ND (<0.1)	ND (<0.1)	163	ND (<0.5)	1.1	ND (<10)	ND (<0.5 - <500)
SB11 GW		11/22/05	ND (<5)	ND (<0.1)	ND (<0.1)	130	ND (<0.5)	7.6	ND (<10)	*cis* 1,2-DCE 0.9J
SF Bay RWQCB ESLs [a]			GRO (C_4-C_{12})	DRO (C_{13}-C_{22})	ORO (C_{23}-C_{32})	MTBE	ETBE	TAME	TBA	
Direct Exposure, Human Health (ug/L)			220			13			12	
Direct Exposure, Human Health (mg/L)				0.150						
Gross Contamination (mg/L)					50					
Aquatic Habitat, Fresh Ecotox (ug/L)										
Aquatic Habitat, Saltwater Ecotox (ug/L)										

mg/L = milligrams per Liter
ug/L = micrograms per Liter
-- = Not Available
ND = Not Detected at the Practical Quantitation Limit (PQL indicated)
J = Estimated Concentration. The result is less than the Practical Quantitation Level (PQL) but greater than the Method Dection Limits (MDL).

Notes: [1] Analyzed by EPA Method 8015G for TPH gasoline and light HC (C4-C12), and 8015D for TPH diesel (C13-C22) and heavy hydrocarbons (C23-C40).
[2] Analyzed by EPA Method 8260B for Volatile Organic Compounds (VOCs) and fuel oxygenates.

[a] Environmental Screening Levels (ESLs); RWQCB, S. F. Bay Region (February 2016 Rev 3), Summary of Groundwater ESLs (pages 3-6).
Screening criterion for each of the detected analytes is selected as the lowest value for any of the five pathways (and applicable qualifier).

Table PR4
Previous Grab Groundwater Analytical Results (TTLC Title 22 Metals)
891 S. Kellogg Avenue, Goleta, California

Sample Location	Depth (ft)	Date	CCR Title 22 TTLC Metals [1]															
			Antimony (mg/L)	Arsenic (mg/L)	Barium (mg/L)	Beryllium (mg/L)	Cadmium (mg/L)	Chromium Total (mg/L)	Cobalt (mg/L)	Copper (mg/L)	Lead (mg/L)	Mercury (mg/L)	Molybdenum (mg/L)	Nickel (mg/L)	Selenium (mg/L)	Silver (mg/L)	Thallium (mg/L)	Vanadium (mg/L)	Zinc (mg/L)
Tank Team																			
SB6 GW		11/22/05	ND <0.05	ND <0.05	0.156	ND <0.01	ND <0.01	ND <0.01	ND <0.01	ND <0.01	ND <0.05	ND <0.001	ND <0.01	ND <0.01	ND <0.05	ND <0.01	ND <0.05	ND <0.03	0.014J
SB7 GW		11/22/05	ND <0.05	ND <0.05	0.146	ND <0.01	ND <0.01	ND <0.01	ND <0.01	ND <0.01	ND <0.05	ND <0.001	ND <0.01	ND <0.01	ND <0.05	ND <0.01	ND <0.05	ND <0.03	0.011J
SB8 GW		11/22/05	ND <0.05	ND <0.05	0.131	ND <0.01	ND <0.01	ND <0.01	ND <0.01	ND <0.01	ND <0.05	ND <0.001	ND <0.01	ND <0.01	ND <0.05	ND <0.01	ND <0.05	ND <0.03	0.012J
SB11 GW		11/22/05	ND <0.05	ND <0.05	0.121	ND <0.01	ND <0.01	ND <0.01	ND <0.01	ND <0.01	ND <0.05	ND <0.001	ND <0.01	ND <0.01	ND <0.05	ND <0.01	ND <0.05	ND <0.03	0.011J
SF Bay RWQCB ESLs [a]																			
Direct Exposure, Human Health (mg/L)			0.0078	4.0E-06	2.0	0.001	4.0E-05				0.0002		0.100				0.0001		
Gross Contamination (mg/L)																			
Aquatic Habitat, Fresh Ecotox (mg/L)								0.180	0.300	0.0031					0.005			0.019	
Aquatic Habitat, Saltwater Ecotox (mg/L)												0.00094		0.0082		0.00019			0.081

mg/L = milligrams per Liter
ug/L = micrograms per Liter
J = Estimated Concentration. The result is less than the Practical Quantitation Level (PQL) but greater than the Method Dection Limits (MDL).
-- = Not Available
ND = Not Detected at the Practical Quantitation Limit (PQL Indicated)
TTLC = Total Threshold Limit Concentration in mg/kg

Notes: [1] Analyzed by EPA 6010/7000 CAM for CAM Title 22 Metals

[a] Environmental Screening Levels (ESLs); RWQCB, S. F. Bay Region (February 2016 Rev 3), Summary of Groundwater ESLs (pages 3-6). Screening criterion for each of the detected analytes is selected as the lowest value for any of the five pathways (and applicable qualifier).

Boring Logs

TANK TEAM, INC.

DRILLING LOG

PROJECT STEELHEAD **SITE LOCATION** 891 S. KELLOGG AVE, GOLETA **Ref.#** _____
WELL/BORING ID SB1 **DATE** 11/22/05 **WELLHEAD ELVTN.** _____
LOGGED by R. JUNCAL **REVIEWED by** R.JUNCAL R.G. 5539
DRILLING Co. GLOBAL PROBE **METHOD** PUSH **DRILLER** OMAR
BORING DIAMETER 2 **inches** **TOTAL DEPTH** 5 **ft.** **DEPTH to WATER** _____ **ft.**
CASING TYPE _____ **INTERVAL** _____ **ft. to** _____ **ft.**
SCREEN TYPE _____ **INTERVAL** _____ **ft. to** _____ **ft.**
FILTER PACK TYPE _____ **INTERVAL** _____ **ft. to** _____ **ft.**
SURFACE SEAL TYPE BENTONITE CHIPS **INTERVAL** .5 **ft. to** 5 **ft.**
NOTES: _____

WELL DETAIL	DEPTH (feet)	P.I.D. (ppm)	SAMPLE ID	USC LOG	SOIL DESCRIPTION
	0				
					CONCRETE
		0	SB1		SAND (SP) VERY FINE TO FINE SUBANGULAR
	2		@1.5'		SAND, BROWN, MOIST, NO PRODUCT ODOR
				SP	
	4				
		0	SB1		
	6		@5'		
	8				
	10				
	12				
	14				
	16				
	18				
	20				
	22				
	24				
	26				
	28				
	30				
	32				

TANK TEAM, INC.

DRILLING LOG

PROJECT STEELHEAD **SITE LOCATION** 891 S. KELLOGG AVE, GOLETA **Ref.#** _____
WELL/BORING ID SB2 **DATE** 11/22/05 **WELLHEAD ELVTN.** _____
LOGGED by R. JUNCAL **REVIEWED by** R.JUNCAL R.G. 5539
DRILLING Co. GLOBAL PROBE **METHOD** PUSH **DRILLER** OMAR
BORING DIAMETER 2 **inches** **TOTAL DEPTH** 5 **ft.** **DEPTH to WATER** _____ **ft.**
CASING TYPE _____ **INTERVAL** _____ **ft. to** _____ **ft.**
SCREEN TYPE _____ **INTERVAL** _____ **ft. to** _____ **ft.**
FILTER PACK TYPE _____ **INTERVAL** _____ **ft. to** _____ **ft.**
SURFACE SEAL TYPE BENTONITE CHIPS **INTERVAL** .5 **ft. to** 5 **ft.**
NOTES: _____

WELL DETAIL	DEPTH (feet)	P.I.D. (ppm)	SAMPLE ID	USC LOG	SOIL DESCRIPTION
	0				CONCRETE
		0	SB2 @1.5'	SP	SAND (SP) VERY FINE TO FINE SUBANGULAR SAND, BROWN, MOIST TO WET, NO PRODUCT ODOR
	2				
	4				
		0	SB2 @5'		
	6				
	8				
	10				
	12				
	14				
	16				
	18				
	20				
	22				
	24				
	26				
	28				
	30				
	32				

TANK TEAM, INC.

DRILLING LOG

PROJECT STEELHEAD **SITE LOCATION** 891 S. KELLOGG AVE, GOLETA **Ref.#**
WELL/BORING ID SB3 **DATE** 11/22/05 **WELLHEAD ELVTN.**
LOGGED by R. JUNCAL **REVIEWED by** R.JUNCAL R.G. 5539
DRILLING Co. GLOBAL PROBE **METHOD** PUSH **DRILLER** OMAR
BORING DIAMETER 2 **inches TOTAL DEPTH** 5 **ft. DEPTH to WATER** ft.
CASING TYPE **INTERVAL** ft. **to** ft.
SCREEN TYPE **INTERVAL** ft. **to** ft.
FILTER PACK TYPE **INTERVAL** ft. **to** ft.
SURFACE SEAL TYPE BENTONITE CHIPS **INTERVAL** .5 **ft. to** 5 **ft.**
NOTES:

WELL DETAIL	DEPTH (feet)	P.I.D. (ppm)	SAMPLE ID	USC LOG	SOIL DESCRIPTION
	0				CONCRETE
	2	1	SB3 @1.5'	SP	SAND (SP) VERY FINE TO FINE SUBANGULAR SAND, SOME SILT,BROWN, MOIST TO WET, NO PRODUCT ODOR
	4	2	SB3 @5'		
	6				
	8				
	10				
	12				
	14				
	16				
	18				
	20				
	22				
	24				
	26				
	28				
	30				
	32				

TANK TEAM, INC.

DRILLING LOG

PROJECT STEELHEAD **SITE LOCATION** 891 S. KELLOGG AVE, GOLETA **Ref.#** _____
WELL/BORING ID SB4 **DATE** 11/22/05 **WELLHEAD ELVTN.** _____
LOGGED by R. JUNCAL **REVIEWED by** R.JUNCAL R.G. 5539
DRILLING Co. GLOBAL PROBE **METHOD** PUSH **DRILLER** OMAR
BORING DIAMETER 2 **inches** **TOTAL DEPTH** 5 **ft.** **DEPTH to WATER** _____ **ft.**
CASING TYPE _____ **INTERVAL** _____ **ft. to** _____ **ft.**
SCREEN TYPE _____ **INTERVAL** _____ **ft. to** _____ **ft.**
FILTER PACK TYPE _____ **INTERVAL** _____ **ft. to** _____ **ft.**
SURFACE SEAL TYPE BENTONITE CHIPS **INTERVAL** .5 **ft. to** 5 **ft.**
NOTES: _____

WELL DETAIL	DEPTH (feet)	P.I.D. (ppm)	SAMPLE ID	USC LOG	SOIL DESCRIPTION
	0				
					CONCRETE
		0	SB4	ML	SILT (ML) BROWN, MOIST, NO PRODUCT
	2		@1.5'		ODOR
					SAND (SP) FINE SUBANGULAR SAND, SOME
	4			SP	SILT, BROWN, MOIST TO WET, NO
		1	SB4		PRODUCT ODOR
	6		@5'		
	8				
	10				
	12				
	14				
	16				
	18				
	20				
	22				
	24				
	26				
	28				
	30				
	32				

TANK TEAM, INC.

DRILLING LOG

PROJECT STEELHEAD **SITE LOCATION** 891 S. KELLOGG AVE, GOLETA **Ref.#**
WELL/BORING ID SB5 **DATE** 11/22/05 **WELLHEAD ELVTN.**
LOGGED by R. JUNCAL **REVIEWED by** R.JUNCAL R.G. 5539
DRILLING Co. GLOBAL PROBE **METHOD** PUSH **DRILLER** OMAR
BORING DIAMETER 2 **inches** **TOTAL DEPTH** 5 **ft.** **DEPTH to WATER** ft.
CASING TYPE **INTERVAL** ft. **to** ft.
SCREEN TYPE **INTERVAL** ft. **to** ft.
FILTER PACK TYPE **INTERVAL** ft. **to** ft.
SURFACE SEAL TYPE BENTONITE CHIPS **INTERVAL** .5 **ft.** **to** 5 **ft.**
NOTES:

WELL DETAIL	DEPTH (feet)	P.I.D. (ppm)	SAMPLE ID	USC LOG	SOIL DESCRIPTION
	0				
					CONCRETE
		0	SB5		SAND (SP) VERY FINE TO FINE SUBANGULAR
	2		@1.5'		SAND, BROWN, MOIST TOWET, NO PRODUCT
				SP	ODOR
	4				
		0	SB1		
	6		@5'		
	8				
	10				
	12				
	14				
	16				
	18				
	20				
	22				
	24				
	26				
	28				
	30				
	32				

TANK TEAM, INC.

DRILLING LOG

PROJECT STEELHEAD **SITE LOCATION** 891 S. KELLOGG AVE, GOLETA **Ref.#** _____
WELL/BORING ID SB6 **DATE** 11/22/05 **WELLHEAD ELVTN.** _____
LOGGED by R. JUNCAL **REVIEWED by** R.JUNCAL R.G. 5539
DRILLING Co. GLOBAL PROBE **METHOD** PUSH **DRILLER** OMAR
BORING DIAMETER 2 **inches** **TOTAL DEPTH** 12 **ft.** **DEPTH to WATER** _____ **ft.**
CASING TYPE _____ **INTERVAL** _____ **ft. to** _____ **ft.**
SCREEN TYPE _____ **INTERVAL** _____ **ft. to** _____ **ft.**
FILTER PACK TYPE _____ **INTERVAL** _____ **ft. to** _____ **ft.**
SURFACE SEAL TYPE BENTONITE CHIPS **INTERVAL** .5 **ft. to** 5 **ft.**
NOTES: TEMPORARY SCREEN SET 8 TO 12 FEET, GROUNDWATER SAMPLED (SB6 GW)

WELL DETAIL	DEPTH (feet)	P.I.D. (ppm)	SAMPLE ID	USC LOG	SOIL DESCRIPTION
	0				FILL SAND/GRAVEL
		5	SB6		ASPHALT LIKE SAND/GRAVEL, GREY/BLACK
	2		@1.5'		MOIST, OIL ODOR
					SAND (SP) FINE SUBANGULAR SAND
	4			SP	BROWN, MOIST TOWET, NO PRODUCT
		0	SB6		ODOR
	6		@5'		
	8				
	10				
	12				
	14				
	16				
	18				
	20				
	22				
	24				
	26				
	28				
	30				
	32				

TANK TEAM, INC.

DRILLING LOG

PROJECT STEELHEAD **SITE LOCATION** 891 S. KELLOGG AVE, GOLETA **Ref.#**
WELL/BORING ID SB7 **DATE** 11/22/05 **WELLHEAD ELVTN.**
LOGGED by R. JUNCAL **REVIEWED by** R.JUNCAL R.G. 5539
DRILLING Co. GLOBAL PROBE **METHOD** PUSH **DRILLER** OMAR
BORING DIAMETER 2 **inches** **TOTAL DEPTH** 12 **ft.** **DEPTH to WATER** **ft.**
CASING TYPE **INTERVAL** **ft. to** **ft.**
SCREEN TYPE **INTERVAL** **ft. to** **ft.**
FILTER PACK TYPE **INTERVAL** **ft. to** **ft.**
SURFACE SEAL TYPE BENTONITE CHIPS **INTERVAL** .5 **ft. to** 5 **ft.**
NOTES: TEMPORARY SCREEN SET 8 TO 12 FEET, GROUNDWATER SAMPLED (SB7 GW)

WELL DETAIL	DEPTH (feet)	P.I.D. (ppm)	SAMPLE ID	USC LOG	SOIL DESCRIPTION
	0				
		2	SB7		CONCRETE
	2		@1.5'		
				SP	SAND (SP) FINE SUBANGULAR SAND
	4				BROWN, MOIST TO WET, NO PRODUCT
		0	SB7		ODOR
	6		@5'		
	8				
	10				
	12				
	14				
	16				
	18				
	20				
	22				
	24				
	26				
	28				
	30				
	32				

TRAK Environmental Group
3637 B Arundell Circle, Ventura, CA 93003

LOG OF SB7R

WELL DIAGRAM	BLOWS	OVM (ppmv)	USCS	DEPTH (ft.)	SAMPLES	SYMBOLS	MATERIALS DESCRIPTION
			SM	0.0			12" Concrete
		10	SM				Silty Sand (SM): grayish-brown, moist, medium dense, no odor or stain
		0	SM	-5.0			
		0	SP				Sand (SP): brown, wet, medium dense, no odor or stain ▼
				-10.0			Total Depth 7 feet bgs groundwater at 6.5 feet bgs
				-15.0			
				-20.0			
				-25.0			

PROJECT.: Site Assessment
LOCATION: 891 S Kellogg Ave., Goleta
JOB NUMBER: 1934
GEOLOGIST: Paul Salmonsen
DRILL RIG: Geoprobe

DRILLING COMPANY: S&G Drilling Company
DATE DRILLED: 6/30/17
SURFACE ELEV. (FT MSL): N/A
TOTAL DEPTH OF HOLE: 7 feet
WATER LEVEL: 6.5 feet

TANK TEAM, INC.

DRILLING LOG

PROJECT STEELHEAD **SITE LOCATION** 891 S. KELLOGG AVE, GOLETA **Ref.#**
WELL/BORING ID SB8 **DATE** 11/22/05 **WELLHEAD ELVTN.**
LOGGED by R. JUNCAL **REVIEWED by** R.JUNCAL R.G. 5539
DRILLING Co. GLOBAL PROBE **METHOD** PUSH **DRILLER** OMAR
BORING DIAMETER 2 **inches** **TOTAL DEPTH** 12 **ft.** **DEPTH to WATER** **ft.**
CASING TYPE **INTERVAL** **ft. to** **ft.**
SCREEN TYPE **INTERVAL** **ft. to** **ft.**
FILTER PACK TYPE **INTERVAL** **ft. to** **ft.**
SURFACE SEAL TYPE BENTONITE CHIPS **INTERVAL** .5 **ft. to** 5 **ft.**
NOTES: TEMPORARY SCREEN SET 8 TO 12 FEET, GROUNDWATER SAMPLED (SB8 GW)

WELL DETAIL	DEPTH (feet)	P.I.D. (ppm)	SAMPLE ID	USC LOG	SOIL DESCRIPTION
	0				
					CONCRETE
		4	SB8	ML	SANDY SILT (ML) BROWN, MOIST, NO
	2		@1.5'		PRODUCT ODOR
					SAND (SP) FINE SUBANGULAR SAND, SOME
	4			SP	SILT, BROWN, MOIST TO WET, NO
		9	SB8		PRODUCT ODOR
	6		@5'		
	8				
	10				
	12				
	14				
	16				
	18				
	20				
	22				
	24				
	26				
	28				
	30				
	32				

TANK TEAM, INC.

DRILLING LOG

PROJECT STEELHEAD **SITE LOCATION** 891 S. KELLOGG AVE, GOLETA **Ref.#** _____
WELL/BORING ID SB9 **DATE** 11/22/05 **WELLHEAD ELVTN.** _____
LOGGED by R. JUNCAL **REVIEWED by** R.JUNCAL R.G. 5539
DRILLING Co. GLOBAL PROBE **METHOD** PUSH **DRILLER** OMAR
BORING DIAMETER 2 **inches** **TOTAL DEPTH** 5 **ft.** **DEPTH to WATER** _____ **ft.**
CASING TYPE _____ **INTERVAL** _____ **ft. to** _____ **ft.**
SCREEN TYPE _____ **INTERVAL** _____ **ft. to** _____ **ft.**
FILTER PACK TYPE _____ **INTERVAL** _____ **ft. to** _____ **ft.**
SURFACE SEAL TYPE BENTONITE CHIPS **INTERVAL** .5 **ft. to** 5 **ft.**
NOTES: _____

WELL DETAIL	DEPTH (feet)	P.I.D. (ppm)	SAMPLE ID	USC LOG	SOIL DESCRIPTION
	0				
					CONCRETE
		4	SB9		SILTY SAND (SM) WITH GRAVEL, FINE SUB-
	2		@1.5'		ROUND GRAVEL, FINE TO COARSE SUBANG.
				SM	SAND, SILT, LIGHT BROWN, MOIST TO WET
	4				SLIGHT ORGANIC ODOR
		2	SB9		
	6		@5'		
	8				
	10				
	12				
	14				
	16				
	18				
	20				
	22				
	24				
	26				
	28				
	30				
	32				

TANK TEAM, INC.

DRILLING LOG

PROJECT STEELHEAD **SITE LOCATION** 891 S. KELLOGG AVE, GOLETA **Ref.#** _____
WELL/BORING ID SB10 **DATE** 11/22/05 **WELLHEAD ELVTN.** _____
LOGGED by R. JUNCAL **REVIEWED by** R.JUNCAL R.G. 5539
DRILLING Co. GLOBAL PROBE **METHOD** PUSH **DRILLER** OMAR
BORING DIAMETER 2 **inches** **TOTAL DEPTH** 5 **ft.** **DEPTH to WATER** _____ **ft.**
CASING TYPE _____ **INTERVAL** _____ **ft. to** _____ **ft.**
SCREEN TYPE _____ **INTERVAL** _____ **ft. to** _____ **ft.**
FILTER PACK TYPE _____ **INTERVAL** _____ **ft. to** _____ **ft.**
SURFACE SEAL TYPE BENTONITE CHIPS **INTERVAL** .5 **ft. to** 5 **ft.**
NOTES: _____

WELL DETAIL	DEPTH (feet)	P.I.D. (ppm)	SAMPLE ID	USC LOG	SOIL DESCRIPTION
	0				CONCRETE
	2	1	SB10 @1.5'	ML	SILT (ML) BROWN, MOIST, NO PRODUCT ODOR
	4			SP	SAND (SP) FINE SUBANGULAR SAND, SOME SILT, BROWN, MOIST TO WET, NO PRODUCT ODOR
	6	3	SB10 @5'		
	8				
	10				
	12				
	14				
	16				
	18				
	20				
	22				
	24				
	26				
	28				
	30				
	32				

TANK TEAM, INC.

DRILLING LOG

PROJECT STEELHEAD **SITE LOCATION** 891 S. KELLOGG AVE, GOLETA **Ref.#** _____
WELL/BORING ID SB11 **DATE** 11/22/05 **WELLHEAD ELVTN.** _____
LOGGED by R. JUNCAL **REVIEWED by** R.JUNCAL R.G. 5539
DRILLING Co. GLOBAL PROBE **METHOD** PUSH **DRILLER** OMAR
BORING DIAMETER 2 **inches TOTAL DEPTH** 12 **ft. DEPTH to WATER** _____ **ft.**
CASING TYPE _____ **INTERVAL** _____ **ft. to** _____ **ft.**
SCREEN TYPE _____ **INTERVAL** _____ **ft. to** _____ **ft.**
FILTER PACK TYPE _____ **INTERVAL** _____ **ft. to** _____ **ft.**
SURFACE SEAL TYPE BENTONITE CHIPS **INTERVAL** .5 **ft. to** 5 **ft.**
NOTES: TEMPORARY SCREEN SET 8 TO 12 FEET, GROUNDWATER SAMPLED (SB11GW)

WELL DETAIL	DEPTH (feet)	P.I.D. (ppm)	SAMPLE ID	USC LOG	SOIL DESCRIPTION
	0				CONCRETE
	2	0	SB11 @1.5'	ML	SANDY SILT (ML) FINE SAND, GREY, MOIST, SLIGHT ORGANIC ODOR
	4			SP	SAND (SP) FINE SUBANGULAR SAND, SOME SILT, BROWN, MOIST TO WET, NO PRODUCT ODOR
	6	0	SB11 @5'		
	8				
	10				
	12				
	14				
	16				
	18				
	20				
	22				
	24				
	26				
	28				
	30				
	32				

TANK TEAM, INC.

DRILLING LOG

PROJECT STEELHEAD **SITE LOCATION** 891 S. KELLOGG AVE, GOLETA **Ref.#** _____
WELL/BORING ID SB12 **DATE** 11/22/05 **WELLHEAD ELVTN.** _____
LOGGED by R. JUNCAL **REVIEWED by** R.JUNCAL R.G. 5539
DRILLING Co. GLOBAL PROBE **METHOD** PUSH **DRILLER** OMAR
BORING DIAMETER 2 **inches** **TOTAL DEPTH** 5 **ft.** **DEPTH to WATER** _____ **ft.**
CASING TYPE _____ **INTERVAL** _____ **ft. to** _____ **ft.**
SCREEN TYPE _____ **INTERVAL** _____ **ft. to** _____ **ft.**
FILTER PACK TYPE _____ **INTERVAL** _____ **ft. to** _____ **ft.**
SURFACE SEAL TYPE BENTONITE CHIPS **INTERVAL** .5 **ft. to** 5 **ft.**
NOTES: _____

WELL DETAIL	DEPTH (feet)	P.I.D. (ppm)	SAMPLE ID	USC LOG	SOIL DESCRIPTION
	0				CONCRETE
		2	SB12	ML	SILTT (ML) SOME FINE SAND, GREY, MOIST,
	2		@1.5'		SLIGHT ORGANIC ODOR
					SAND (SP) FINE SUBANGULAR SAND, SOME
	4			SP	SILT, BROWN, MOIST TO WET, NO
		4	SB12		PRODUCT ODOR
	6		@5'		
	8				
	10				
	12				
	14				
	16				
	18				
	20				
	22				
	24				
	26				
	28				
	30				
	32				

TANK TEAM, INC.

DRILLING LOG

PROJECT STEELHEAD **SITE LOCATION** 891 S. KELLOGG AVE, GOLETA **Ref.#**
WELL/BORING ID SB13 **DATE** 04/29/08 **WELLHEAD ELVTN.**
LOGGED by R. JUNCAL **REVIEWED by** R.JUNCAL R.G. 5539
DRILLING Co. GLOBAL PROBE **METHOD** PUSH **DRILLER** SAL
BORING DIAMETER 2 **inches** **TOTAL DEPTH** 10 **ft.** **DEPTH to WATER** **ft.**
CASING TYPE **INTERVAL** **ft. to** **ft.**
SCREEN TYPE **INTERVAL** **ft. to** **ft.**
FILTER PACK TYPE **INTERVAL** **ft. to** **ft.**
SURFACE SEAL TYPE BENTONITE CHIPS **INTERVAL** .5 **ft. to** 10 **ft.**
NOTES:

WELL DETAIL	DEPTH (feet)	P.I.D. (ppm)	SAMPLE ID	USC LOG	SOIL DESCRIPTION
	0			ML	SILT (ML) SOME FINE SAND, GREY, MOIST, NO PRODUCT ODOR
		0	SB13 @1.5'		
	2				
	4			SP	SAND (SP) FINE SUBANGULAR SAND, SOME SILT, BROWN, MOIST TO WET, NO PRODUCT ODOR
		0	SB13 @5'		
	6				SILTY SAND (SM) BROWN, WET, NO PRODUCT ODOR
	8			SM	
	10	0	SB13 @10'		
	12				
	14				
	16				
	18				
	20				
	22				
	24				
	26				
	28				
	30				
	32				

TANK TEAM, INC.

DRILLING LOG

PROJECT STEELHEAD **SITE LOCATION** 891 S. KELLOGG AVE, GOLETA **Ref.#**
WELL/BORING ID SB14 **DATE** 04/29/08 **WELLHEAD ELVTN.**
LOGGED by R. JUNCAL **REVIEWED by** R.JUNCAL R.G. 5539
DRILLING Co. GLOBAL PROBE **METHOD** PUSH **DRILLER** SAL
BORING DIAMETER 2 **inches** **TOTAL DEPTH** 10 **ft.** **DEPTH to WATER** **ft.**
CASING TYPE **INTERVAL** **ft. to** **ft.**
SCREEN TYPE **INTERVAL** **ft. to** **ft.**
FILTER PACK TYPE **INTERVAL** **ft. to** **ft.**
SURFACE SEAL TYPE BENTONITE CHIPS **INTERVAL** .5 **ft. to** 10 **ft.**
NOTES:

WELL DETAIL	DEPTH (feet)	P.I.D. (ppm)	SAMPLE ID	USC LOG	SOIL DESCRIPTION
	0				CONCRETE
		0	SB14		SAND (SP) FINE SUBANGULAR SAND
	2		@1.5'	SP	BROWN, MOIST TO WET, NO PRODUCT ODOR
	4				
		0	SB14		
	6		@5'		SILTY SAND (SM) FINE SUBANGULAR SAND,
				SM	SILT, BROWN, WET, NO PRODUCT ODOR
	8				
	10	0	SB14		
			@10'		
	12				
	14				
	16				
	18				
	20				
	22				
	24				
	26				
	28				
	30				
	32				

TANK TEAM, INC.

DRILLING LOG

PROJECT STEELHEAD **SITE LOCATION** 891 S. KELLOGG AVE, GOLETA **Ref.#**
WELL/BORING ID SB15 **DATE** 04/29/08 **WELLHEAD ELVTN.**
LOGGED by R. JUNCAL **REVIEWED by** R.JUNCAL R.G. 5539
DRILLING Co. GLOBAL PROBE **METHOD** PUSH **DRILLER** SAL
BORING DIAMETER 2 **inches** **TOTAL DEPTH** 10 **ft.** **DEPTH to WATER** **ft.**
CASING TYPE **INTERVAL** **ft. to** **ft.**
SCREEN TYPE **INTERVAL** **ft. to** **ft.**
FILTER PACK TYPE **INTERVAL** **ft. to** **ft.**
SURFACE SEAL TYPE BENTONITE CHIPS **INTERVAL** .5 **ft. to** 10 **ft.**
NOTES:

WELL DETAIL	DEPTH (feet)	P.I.D. (ppm)	SAMPLE ID	USC LOG	SOIL DESCRIPTION
	0				
					CONCRETE
		0	SB15		SAND (SP) FINE SUBANGULAR SAND
	2		@1.5'	SP	BROWN, MOIST TO WET, NO PRODUCT ODOR
	4				
		0	SB15		
	6		@5'		SILTY SAND (SM) FINE SUBANGULAR SAND,
				SM	SILT, BROWN, WET, NO PRODUCT ODOR
	8				
	10	0	SB15		
			@10'		
	12				
	14				
	16				
	18				
	20				
	22				
	24				
	26				
	28				
	30				
	32				

TANK TEAM, INC.

DRILLING LOG

PROJECT STEELHEAD **SITE LOCATION** 891 S. KELLOGG AVE, GOLETA **Ref.#**
WELL/BORING ID SB16 **DATE** 04/29/08 **WELLHEAD ELVTN.**
LOGGED by R. JUNCAL **REVIEWED by** R.JUNCAL R.G. 5539
DRILLING Co. GLOBAL PROBE **METHOD** PUSH **DRILLER** SAL
BORING DIAMETER 2 **inches** **TOTAL DEPTH** 10 **ft.** **DEPTH to WATER** **ft.**
CASING TYPE **INTERVAL** **ft. to** **ft.**
SCREEN TYPE **INTERVAL** **ft. to** **ft.**
FILTER PACK TYPE **INTERVAL** **ft. to** **ft.**
SURFACE SEAL TYPE BENTONITE CHIPS **INTERVAL** .5 **ft. to** 10 **ft.**
NOTES:

WELL DETAIL	DEPTH (feet)	P.I.D. (ppm)	SAMPLE ID	USC LOG	SOIL DESCRIPTION
	0				CONCRETE
	2	0	SB15 @1.5'	SP	SAND (SP) FINE SUBANGULAR SAND BROWN, MOIST TO WET, NO PRODUCT ODOR
	4	0	SB16 @5'		
	6			SM	SILTY SAND (SM) FINE SUBANGULAR SAND, SILT, BROWN, WET, NO PRODUCT ODOR
	8				
	10	0	SB16 @10'		
	12				
	14				
	16				
	18				
	20				
	22				
	24				
	26				
	28				
	30				
	32				

TANK TEAM, INC.

DRILLING LOG

PROJECT STEELHEAD **SITE LOCATION** 891 S. KELLOGG AVE, GOLETA **Ref.#**
WELL/BORING ID SB17 **DATE** 04/29/08 **WELLHEAD ELVTN.**
LOGGED by R. JUNCAL **REVIEWED by** R.JUNCAL R.G. 5539
DRILLING Co. GLOBAL PROBE **METHOD** PUSH **DRILLER** SAL
BORING DIAMETER 2 **inches** **TOTAL DEPTH** 10 **ft.** **DEPTH to WATER** ft.
CASING TYPE **INTERVAL** ft. **to** ft.
SCREEN TYPE **INTERVAL** ft. **to** ft.
FILTER PACK TYPE **INTERVAL** ft. **to** ft.
SURFACE SEAL TYPE BENTONITE CHIPS **INTERVAL** .5 **ft. to** 10 **ft.**
NOTES:

WELL DETAIL	DEPTH (feet)	P.I.D. (ppm)	SAMPLE ID	USC LOG	SOIL DESCRIPTION
	0	0	SB17 @1.5'	SM	SILTY SAND (SM) FINE SUBANGULAR SAND BROWN, MOIST TO WET, NO PRODUCT ODOR
	2				
	4	1	SB17 @5'		
	6				
	8			ML	SANDY SILT (ML) SOME CLAY, FINE SUB-ANGULAR SAND, GREY, WET, NO PRODUCT ODOR
	10	0	SB17 @10'		
	12				
	14				
	16				
	18				
	20				
	22				
	24				
	26				
	28				
	30				
	32				

TANK TEAM, INC.

DRILLING LOG

PROJECT STEELHEAD **SITE LOCATION** 891 S. KELLOGG AVE, GOLETA **Ref.#**
WELL/BORING ID SB18 **DATE** 04/29/08 **WELLHEAD ELVTN.**
LOGGED by R. JUNCAL **REVIEWED by** R.JUNCAL R.G. 5539
DRILLING Co. GLOBAL PROBE **METHOD** PUSH **DRILLER** SAL
BORING DIAMETER 2 **inches** **TOTAL DEPTH** 10 **ft.** **DEPTH to WATER** **ft.**
CASING TYPE **INTERVAL** **ft. to** **ft.**
SCREEN TYPE **INTERVAL** **ft. to** **ft.**
FILTER PACK TYPE **INTERVAL** **ft. to** **ft.**
SURFACE SEAL TYPE BENTONITE CHIPS **INTERVAL** .5 **ft. to** 10 **ft.**
NOTES:

WELL DETAIL	DEPTH (feet)	P.I.D. (ppm)	SAMPLE ID	USC LOG	SOIL DESCRIPTION
	0				
		0	SB18 @1.5'	SM	SILTY SAND (SM) FINE SUBANGULAR SAND BROWN, MOIST TO WET, NO PRODUCT ODOR
	2				
	4				
		0	SB18 @5'		
	6				
	8				
				ML	SANDY SILT (ML) SOME CLAY, FINE SUB-ANGULAR SAND, GREY, WET, NO PRODUCT ODOR
	10	0	SB18 @10'		
	12				
	14				
	16				
	18				
	20				
	22				
	24				
	26				
	28				
	30				
	32				

TANK TEAM, INC.

DRILLING LOG

PROJECT STEELHEAD **SITE LOCATION** 891 S. KELLOGG AVE, GOLETA **Ref.#**
WELL/BORING ID SB19 **DATE** 04/29/08 **WELLHEAD ELVTN.**
LOGGED by R. JUNCAL **REVIEWED by** R.JUNCAL R.G. 5539
DRILLING Co. GLOBAL PROBE **METHOD** PUSH **DRILLER** SAL
BORING DIAMETER 2 **inches TOTAL DEPTH** 10 **ft. DEPTH to WATER** ft.
CASING TYPE **INTERVAL** ft. **to** ft.
SCREEN TYPE **INTERVAL** ft. **to** ft.
FILTER PACK TYPE **INTERVAL** ft. **to** ft.
SURFACE SEAL TYPE BENTONITE CHIPS **INTERVAL** .5 **ft. to** 10 **ft.**
NOTES:

WELL DETAIL	DEPTH (feet)	P.I.D. (ppm)	SAMPLE ID	USC LOG	SOIL DESCRIPTION
	0	0	SB19 @1.5'		CONCRETE
	2				SAND (SP) FINE SUBANGULAR SAND BROWN, MOIST TO WET, SLIGHT ORGANIC ODOR
	4	0	SB19 @5'	SP	
	6				
	8				
	10		SB19 @10'		
	12				
	14				
	16				
	18				
	20				
	22				
	24				
	26				
	28				
	30				
	32				

TANK TEAM, INC.

DRILLING LOG

PROJECT STEELHEAD **SITE LOCATION** 891 S. KELLOGG AVE, GOLETA **Ref.#**
WELL/BORING ID SB20 **DATE** 04/29/08 **WELLHEAD ELVTN.**
LOGGED by R. JUNCAL **REVIEWED by** R.JUNCAL R.G. 5539
DRILLING Co. GLOBAL PROBE **METHOD** PUSH **DRILLER** SAL
BORING DIAMETER 2 **inches** **TOTAL DEPTH** 10 **ft.** **DEPTH to WATER** **ft.**
CASING TYPE **INTERVAL** **ft. to** **ft.**
SCREEN TYPE **INTERVAL** **ft. to** **ft.**
FILTER PACK TYPE **INTERVAL** **ft. to** **ft.**
SURFACE SEAL TYPE BENTONITE CHIPS **INTERVAL** .5 **ft. to** 10 **ft.**
NOTES:

WELL DETAIL	DEPTH (feet)	P.I.D. (ppm)	SAMPLE ID	USC LOG	SOIL DESCRIPTION
	0				CONCRETE
		0	SB20 @1.5'		
	2				SAND (SP) FINE SUBANGULAR SAND BROWN, MOIST TO WET, NO PRODUCT ODOR
	4			SP	
		0	SB20 @5'		
	6				
	8				
	10		SB20 @10'		
	12				
	14				
	16				
	18				
	20				
	22				
	24				
	26				
	28				
	30				
	32				

TRAK Environmental Group
3637 B Arundell Circle, Ventura, CA 93003

LOG OF SB20R

WELL DIAGRAM	BLOWS	OVM (ppmv)	USCS	DEPTH (ft.)	SAMPLES	SYMBOLS	MATERIALS DESCRIPTION
		0	ML	0.0			4" Concrete
		0	ML				Very fine Sandy SILT (ML): brown with reddish mottling, moist, medium stiff, non-plastic, slight organic odor, no stain.
		0	ML				Very fine, Sandy SILT (ML): brown, moist, medium stiff, non-plastic, slight organic odor, no stain.
				-5.0			Total Depth 3 feet bgs no groundwater
				-10.0			
				-15.0			
				-20.0			
				-25.0			

PROJECT.: Site Assessment
LOCATION: 891 S Kellogg Ave., Goleta, CA
JOB NUMBER: 1934
GEOLOGIST: Paul Salmonsen
DRILL RIG: Hand Auger

DRILLING COMPANY: TRAK
DATE DRILLED: 9/6/17
SURFACE ELEV. (FT MSL): N/A
TOTAL DEPTH OF HOLE: 3 feet
WATER LEVEL: N/A

TRAK Environmental Group
3637 B Arundell Circle, Ventura, CA 93003

LOG OF SB20RNW

WELL DIAGRAM	BLOWS	OVM (ppmv)	USCS	DEPTH (ft.)	SAMPLES	SYMBOLS	MATERIALS DESCRIPTION
		0	ML	0.0			4" Concrete Sandy Silt (ML): brown, moist, stiff, non-plastic, nor odor or stain Total Depth 1.5 feet bgs no groundwater
				-5.0			
				-10.0			
				-15.0			
				-20.0			
				-25.0			

PROJECT.: Site Assessment
LOCATION: 891 S Kellogg Ave., Goleta
JOB NUMBER: 1934
GEOLOGIST: Paul Salmonsen
DRILL RIG: Hand Auger

DRILLING COMPANY: TRAK
DATE DRILLED: 6/30/17
SURFACE ELEV. (FT MSL): N/A
TOTAL DEPTH OF HOLE: 1.5 feet
WATER LEVEL: N/A

TANK TEAM, INC.

DRILLING LOG

PROJECT STEELHEAD **SITE LOCATION** 891 S. KELLOGG AVE, GOLETA **Ref.#** _____
WELL/BORING ID SB21 **DATE** 04/29/08 **WELLHEAD ELVTN.** _____
LOGGED by R. JUNCAL **REVIEWED by** R.JUNCAL R.G. 5539
DRILLING Co. GLOBAL PROBE **METHOD** PUSH **DRILLER** SAL
BORING DIAMETER 2 **inches** **TOTAL DEPTH** 10 **ft.** **DEPTH to WATER** _____ **ft.**
CASING TYPE _____ **INTERVAL** _____ **ft. to** _____ **ft.**
SCREEN TYPE _____ **INTERVAL** _____ **ft. to** _____ **ft.**
FILTER PACK TYPE _____ **INTERVAL** _____ **ft. to** _____ **ft.**
SURFACE SEAL TYPE BENTONITE CHIPS **INTERVAL** .5 **ft. to** 10 **ft.**
NOTES: _____

WELL DETAIL	DEPTH (feet)	P.I.D. (ppm)	SAMPLE ID	USC LOG	SOIL DESCRIPTION
	0				CONCRETE
		0	SB21 @1.5'		
	2				SAND (SP) FINE SUBANGULAR SAND BROWN, MOIST TO WET, SLIGHT ORGANIC ODOR
	4				
		0	SB21 @5'	SP	
	6				
	8				
	10		SB21 @10'		
	12				
	14				
	16				
	18				
	20				
	22				
	24				
	26				
	28				
	30				
	32				

TRAK Environmental Group
3637 B Arundell Circle, Ventura, CA 93003

LOG OF SB21R

WELL DIAGRAM	BLOWS	OVM (ppmv)	USCS	DEPTH (ft.)	SAMPLES	SYMBOLS	MATERIALS DESCRIPTION
		0	ML	0.0			6" Concrete
		150	ML				Clayey SILT (ML): brown, moist, medium stiff, low plasticity, slight organic odor, no stain.
		50	ML				Gravelly, Sandy SILT (ML): brown, moist, medium stiff, non-plastic, slight organic odor, no stain.
				-5.0			Total Depth 3 feet bgs no groundwater
				-10.0			
				-15.0			
				-20.0			
				-25.0			

PROJECT.: Site Assessment
LOCATION: 891 S Kellogg Ave., Goleta, CA
JOB NUMBER: 1934
GEOLOGIST: Paul Salmonsen
DRILL RIG: Hand Auger

DRILLING COMPANY: TRAK
DATE DRILLED: 9/6/17
SURFACE ELEV. (FT MSL): N/A
TOTAL DEPTH OF HOLE: 3 feet
WATER LEVEL: N/A

TRAK Environmental Group
3637 B Arundell Circle, Ventura, CA 93003

LOG OF SB21RNE

WELL DIAGRAM	BLOWS	OVM (ppmv)	USCS	DEPTH (ft.)	SAMPLES	SYMBOLS	MATERIALS DESCRIPTION
		0	ML	0.0			4" Concrete Sandy Silt (ML): brown, moist, stiff, non-plastic, nor odor or stain Total Depth 1.5 feet bgs no groundwater
				-5.0			
				-10.0			
				-15.0			
				-20.0			
				-25.0			

PROJECT.: Site Assessment
LOCATION: 891 S Kellogg Ave., Goleta
JOB NUMBER: 1934
GEOLOGIST: Paul Salmonsen
DRILL RIG: Hand Auger

DRILLING COMPANY: TRAK
DATE DRILLED: 6/30/17
SURFACE ELEV. (FT MSL): N/A
TOTAL DEPTH OF HOLE: 1.5 feet
WATER LEVEL: N/A

TANK TEAM, INC.

DRILLING LOG

PROJECT STEELHEAD **SITE LOCATION** 891 S. KELLOGG AVE, GOLETA **Ref.#**
WELL/BORING ID MW1 **DATE** 04/29/08 **WELLHEAD ELVTN.**
LOGGED by R. JUNCAL **REVIEWED by** R.JUNCAL R.G. 5539
DRILLING Co. TANK TEAM **METHOD** HS AUGER **DRILLER** BERNIE
BORING DIAMETER 8 **inches** **TOTAL DEPTH** 20 **ft.** **DEPTH to WATER** **ft.**
CASING TYPE 2 INCH PVC **INTERVAL** 0 **ft. to** 5 **ft.**
SCREEN TYPE 2 INCH PVC (0.01 INCH SLOT) **INTERVAL** 5 **ft. to** 20 **ft.**
FILTER PACK TYPE 2/12 SAND **INTERVAL** 4 **ft. to** 20 **ft.**
SURFACE SEAL TYPE BENTONITE/CEMENT **INTERVAL** .5 **ft. to** 4 **ft.**
NOTES:

WELL DETAIL	DEPTH (feet)	P.I.D. (ppm)	SAMPLE ID	USC LOG	SOIL DESCRIPTION
	0				
					CONCRETE
		0	MW1	ML	SANDY SILT (ML) FINE SAND, GREY, MOIST,
	2		@1.5'		NO PRODUCT ODOR
					SAND (SP) FINE SUBANGULAR SAND, SOME
	4				SILT, BROWN, MOIST TO WET,
		0	MW1		PRODUCT ODOR?
	6		@5'		
				SP	
	8				
	10	0	MW1		
			@10'		
	12				CLAYEY SILT (ML) GREY, WET, NO PRODUCT
					ODOR
	14				
		0	MW1		
	16		@15'	ML	
	18				
	20	0	MW1		
			20'		
	22				
	24				
	26				
	28				
	30				
	32				

TANK TEAM, INC.

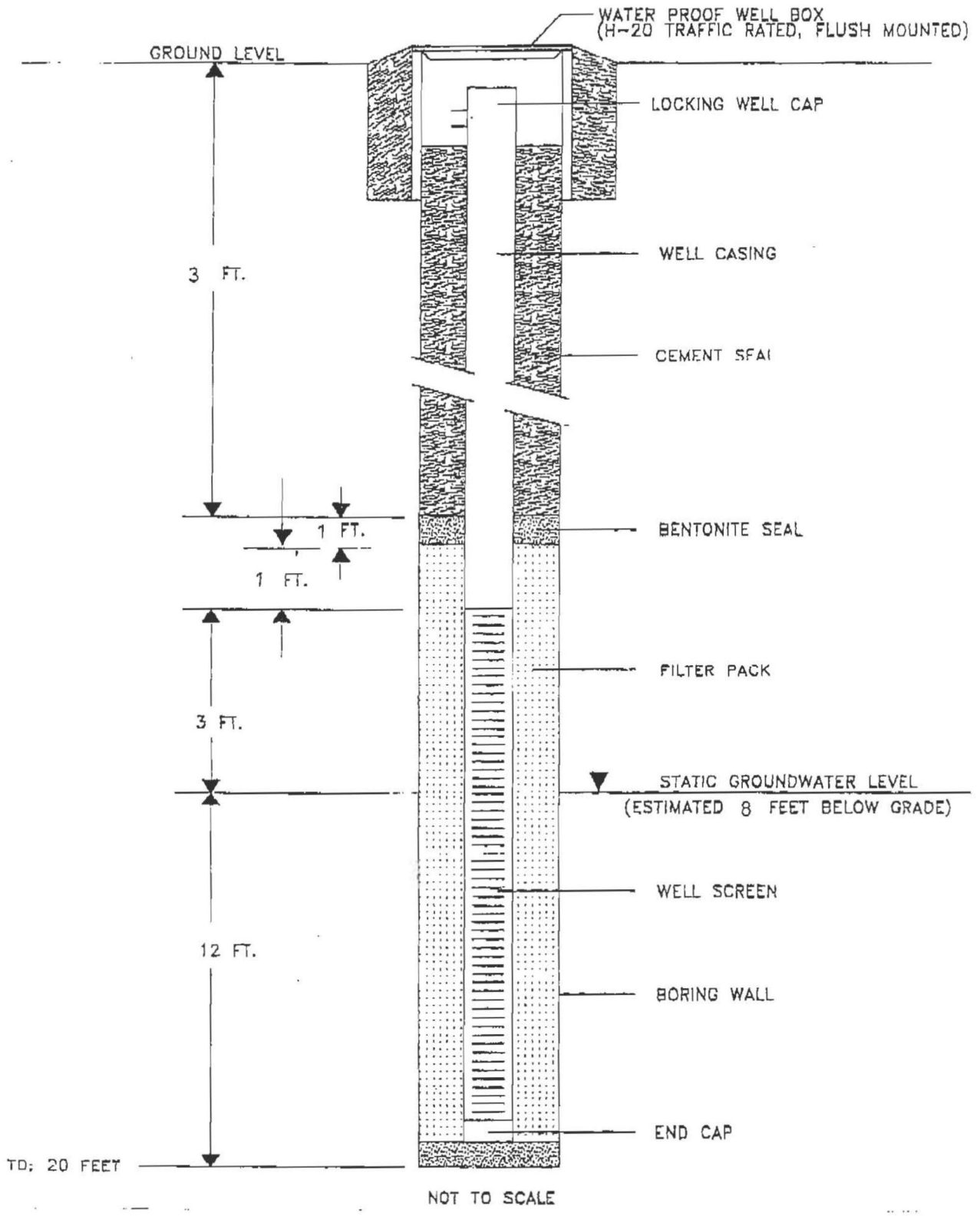

FIGURE 3
PROPOSED MONITORING WELL CONSTRUCTION DETAILS
891 KELLOGG AVENUE, GOLETA

TANK TEAM, INC.

DRILLING LOG

PROJECT STEELHEAD **SITE LOCATION** 891 S. KELLOGG AVE, GOLETA **Ref.#**
WELL/BORING ID MW2 **DATE** 04/29/08 **WELLHEAD ELVTN.**
LOGGED by R. JUNCAL **REVIEWED by** R.JUNCAL R.G. 5539
DRILLING Co. TANK TEAM **METHOD** HS AUGER **DRILLER** BERNIE
BORING DIAMETER 8 **inches** **TOTAL DEPTH** 20 **ft.** **DEPTH to WATER** **ft.**
CASING TYPE 2 INCH PVC **INTERVAL** 0 **ft. to** 5 **ft.**
SCREEN TYPE 2 INCH PVC (0.01 INCH SLOT) **INTERVAL** 5 **ft. to** 20 **ft.**
FILTER PACK TYPE 2/12 SAND **INTERVAL** 4 **ft. to** 20 **ft.**
SURFACE SEAL TYPE BENTONITE/CEMENT **INTERVAL** .5 **ft. to** 4 **ft.**
NOTES:

WELL DETAIL	DEPTH (feet)	P.I.D. (ppm)	SAMPLE ID	USC LOG	SOIL DESCRIPTION
	0				
		0	MW2 @1.5'		SILTY SAND (SP) FINE SUBANGULAR SAND, SOME CLAY, BROWN, SLIGHTLY MOIST, NO PRODUCT ODOR
	2				
	4			SM	
		0	MW2 @5'		
	6				
	8				
	10	0	MW2 @10'	ML	SANDY SILT (ML) SOME CLAY, FINE SUB-ANGULAR SAND, GREEN GREY, WET, NO PRODUCT ODOR
	12				
	14				
		0	MW2 @15'	SM	SILTY SAND (SM) SOME CLAY, FINE SUB-ANGULAR SAND, GREEEN GREY, WET, NO PRODUCT ODOR
	16				
	18				
	20				
	22				
	24				
	26				
	28				
	30				
	32				

TANK TEAM, INC.

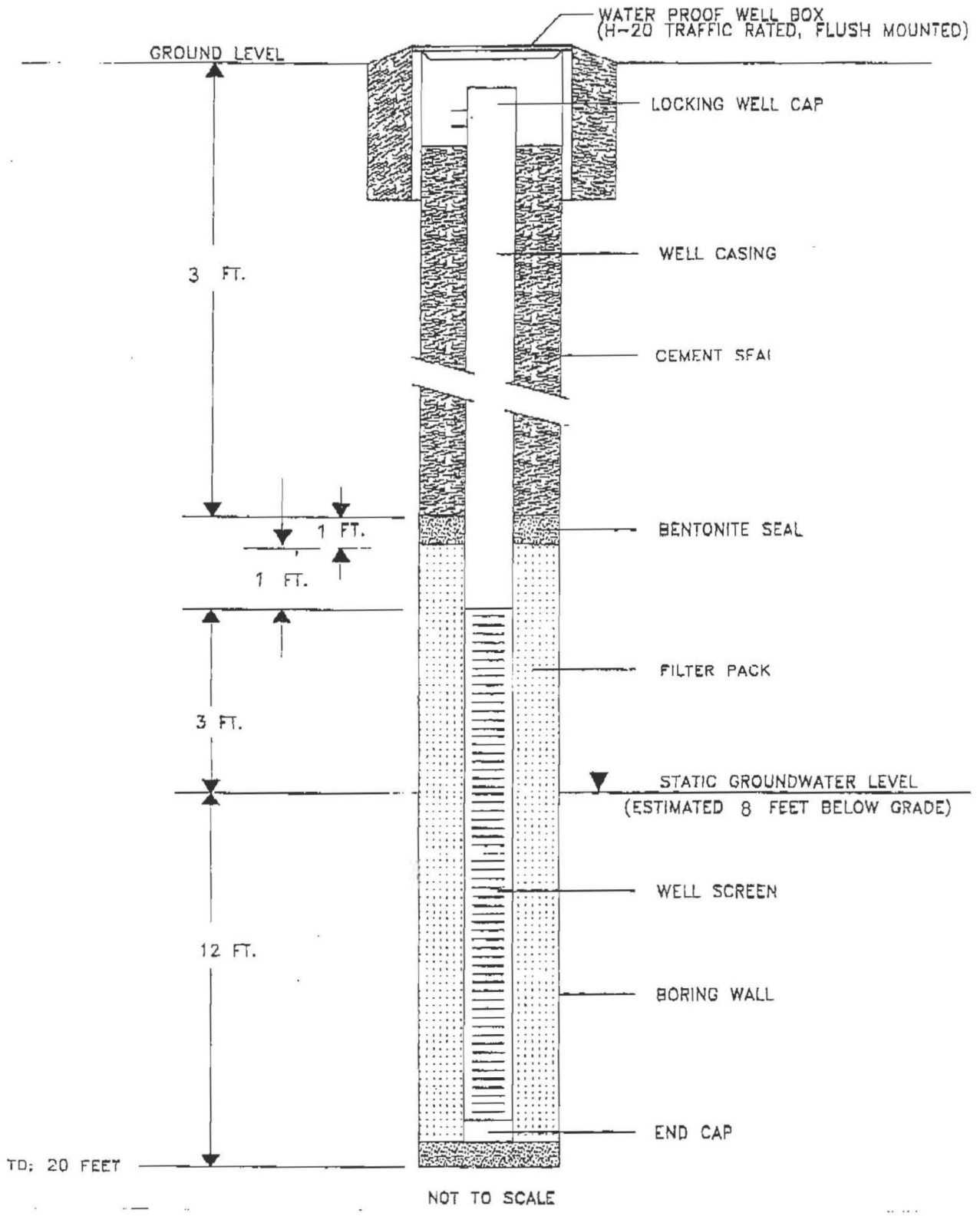

FIGURE 3
PROPOSED MONITORING WELL CONSTRUCTION DETAILS
891 KELLOGG AVENUE, GOLETA

TANK TEAM, INC.

DRILLING LOG

PROJECT STEELHEAD **SITE LOCATION** 891 S. KELLOGG AVE, GOLETA **Ref.#**
WELL/BORING ID MW3 **DATE** 04/29/08 **WELLHEAD ELVTN.**
LOGGED by R. JUNCAL **REVIEWED by** R.JUNCAL R.G. 5539
DRILLING Co. TANK TEAM **METHOD** HS AUGER **DRILLER** BERNIE
BORING DIAMETER 8 **inches** **TOTAL DEPTH** 20 **ft.** **DEPTH to WATER** **ft.**
CASING TYPE 2 INCH PVC **INTERVAL** 0 **ft. to** 5 **ft.**
SCREEN TYPE 2 INCH PVC (0.01 INCH SLOT) **INTERVAL** 5 **ft. to** 20 **ft.**
FILTER PACK TYPE 2/12 SAND **INTERVAL** 4 **ft. to** 20 **ft.**
SURFACE SEAL TYPE BENTONITE/CEMENT **INTERVAL** .5 **ft. to** 4 **ft.**
NOTES:

WELL DETAIL	DEPTH (feet)	P.I.D. (ppm)	SAMPLE ID	USC LOG	SOIL DESCRIPTION
	0			ML	SANDY SILT (ML) FINE SAND, GREY, MOIST, NO PRODUCT ODOR
		0	MW3 @1.5'		
	2				
	4				SAND (SP) FINE SUBANGULAR SAND, SOME SILT, BROWN, MOIST TO WET, NO PRODUCT ODOR
		0	MW3 @5'		
	6			SP	
	8				
			MW3		
	10	0			
			@10'		
	12				CLAYEY SILT (ML) GREEN GREY, WET, NO PRODUCT ODOR
	14				
		0	MW3		
	16		@15'	ML	
	18				
	20				
	22				
	24				
	26				
	28				
	30				
	32				

TANK TEAM, INC.

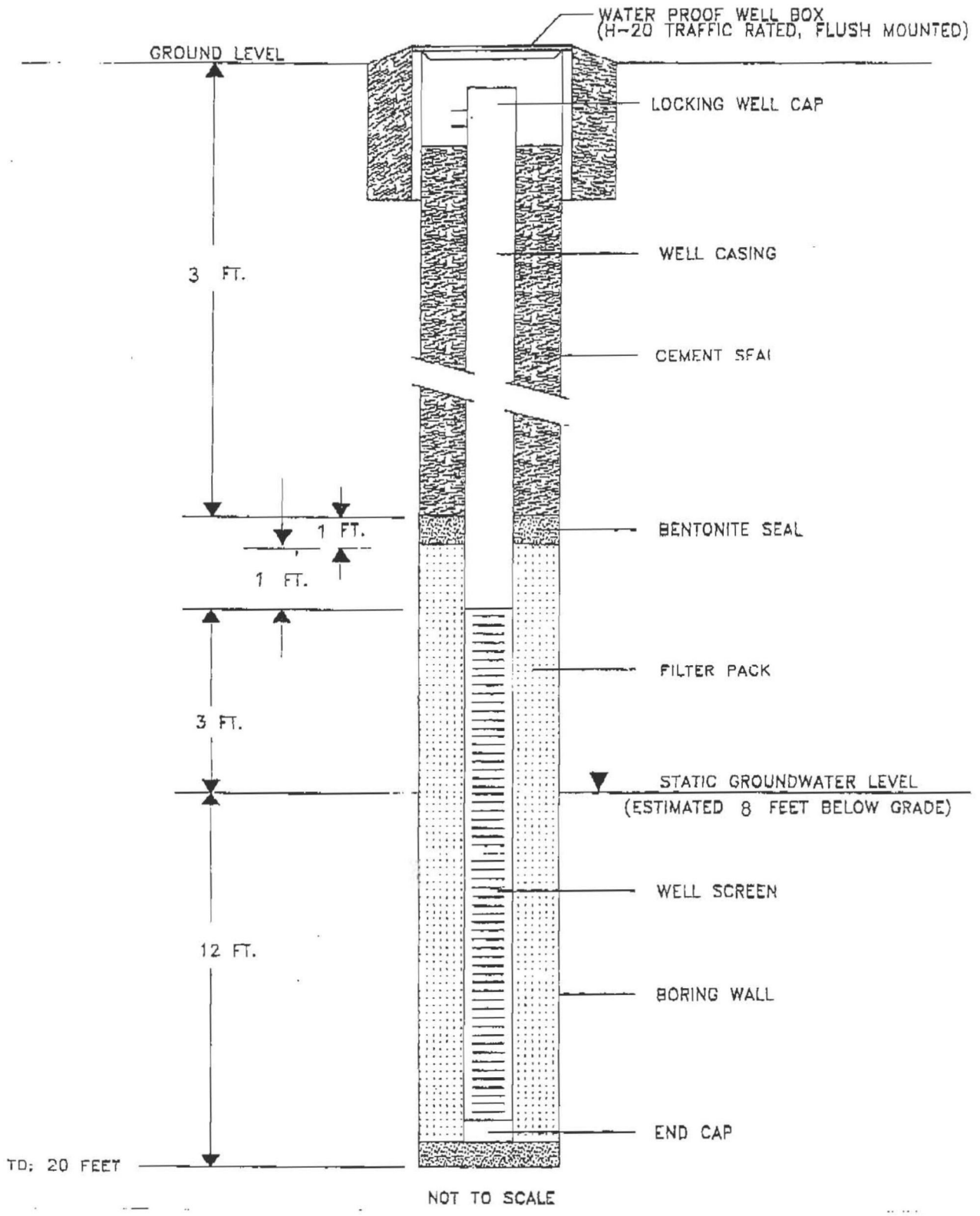

FIGURE 3
PROPOSED MONITORING WELL CONSTRUCTION DETAILS
891 KELLOGG AVENUE, GOLETA

TRAK Environmental Group
3637 B Arundell Circle, Ventura, CA 93003

LOG OF HP1

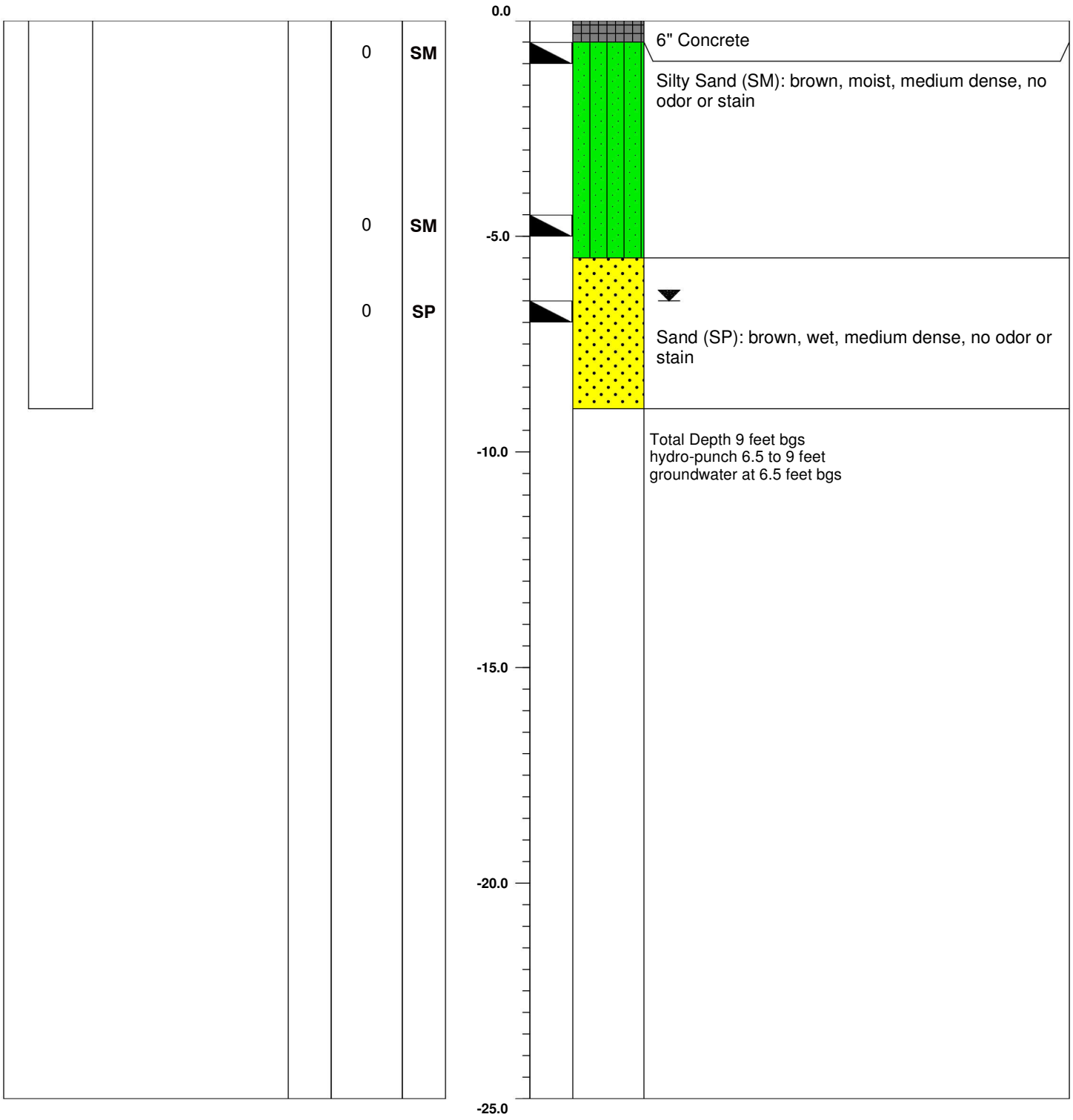

PROJECT.: Site Assessment	DRILLING COMPANY: S&G Drilling Company
LOCATION: 891 S Kellogg Ave., Goleta	DATE DRILLED: 6/30/17
JOB NUMBER: 1934	SURFACE ELEV. (FT MSL): N/A
GEOLOGIST: Paul Salmonsen	TOTAL DEPTH OF HOLE: 9 feet
DRILL RIG: Geoprobe	WATER LEVEL: 6.5 feet

TRAK Environmental Group
3637 B Arundell Circle, Ventura, CA 93003

LOG OF HP2

WELL DIAGRAM	BLOWS	OVM (ppmv)	USCS	DEPTH (ft.)	SAMPLES	SYMBOLS	MATERIALS DESCRIPTION
		0	SM	0.0			6" Concrete Silty Sand (SM): gray, moist, medium dense, slight organic odor, no stain
		0	SM	-5.0			Silty Sand (SM): brown, moist, medium dense, no odor or stain
		0	SP				Sand (SP): brown, wet, medium dense, no odor or stain
				-10.0			Total Depth 9 feet bgs hydro-punch 6.5 to 9 feet groundwater at 6.5 feet bgs
				-15.0			
				-20.0			
				-25.0			

PROJECT.: Site Assessment
LOCATION: 891 S Kellogg Ave., Goleta
JOB NUMBER: 1934
GEOLOGIST: Paul Salmonsen
DRILL RIG: Geoprobe

DRILLING COMPANY: S&G Drilling Company
DATE DRILLED: 6/30/17
SURFACE ELEV. (FT MSL): N/A
TOTAL DEPTH OF HOLE: 9 feet
WATER LEVEL: 6.5 feet

TRAK Environmental Group
3637 B Arundell Circle, Ventura, CA 93003

LOG OF HP3

WELL DIAGRAM	BLOWS	OVM (ppmv)	USCS	DEPTH (ft.)	SAMPLES	SYMBOLS	MATERIALS DESCRIPTION
		0	SM	0.0			6" Concrete Silty Sand (SM): brown, moist, loose, no odor or stain
		0	SM	-5.0			
		0	SP				Sand (SP): brown, wet, medium dense, fine grained, no odor or stain
				-10.0			Total Depth 9 feet bgs hydro-punch 6.5 to 9 feet groundwater at 6.5 feet bgs
				-15.0			
				-20.0			
				-25.0			

PROJECT.: Site Assessment
LOCATION: 891 S Kellogg Ave., Goleta
JOB NUMBER: 1934
GEOLOGIST: Paul Salmonsen
DRILL RIG: Geoprobe

DRILLING COMPANY: S&G Drilling Company
DATE DRILLED: 6/30/17
SURFACE ELEV. (FT MSL): N/A
TOTAL DEPTH OF HOLE: 9 feet
WATER LEVEL: 6.5 feet

TRAK Environmental Group
3637 B Arundell Circle, Ventura, CA 93003

LOG OF HP4



PROJECT.: Site Assessment	DRILLING COMPANY: S&G Drilling Company
LOCATION: 891 S Kellogg Ave., Goleta	DATE DRILLED: 6/30/17
JOB NUMBER: 1934	SURFACE ELEV. (FT MSL): N/A
GEOLOGIST: Paul Salmonsen	TOTAL DEPTH OF HOLE: 9 feet
DRILL RIG: Geoprobe	WATER LEVEL: 6.5 feet

Sywest Industrial Building Project

907 South Kellogg Avenue

Goleta, CA 93117

Inquiry Number: 7213609.8

December 28, 2022

The EDR Aerial Photo Decade Package

6 Armstrong Road, 4th floor
Shelton, CT 06484
Toll Free: 800.352.0050
www.edrnet.com

EDR Aerial Photo Decade Package

12/28/22

Site Name:

Sywest Industrial Building Proje
907 South Kellogg Avenue
Goleta, CA 93117
EDR Inquiry # 7213609.8

Client Name:

Rincon
180 North Ashwood Avenue
Ventura, CA 93003-0000
Contact: Savanna Vrevich

Environmental Data Resources, Inc. (EDR) Aerial Photo Decade Package is a screening tool designed to assist environmental professionals in evaluating potential liability on a target property resulting from past activities. EDR's professional researchers provide digitally reproduced historical aerial photographs, and when available, provide one photo per decade.

Search Results:

Year	*Scale*	*Details*	*Source*
2020	1"=500'	Flight Year: 2020	USDA/NAIP
2016	1"=500'	Flight Year: 2016	USDA/NAIP
2012	1"=500'	Flight Year: 2012	USDA/NAIP
2009	1"=500'	Flight Year: 2009	USDA/NAIP
2005	1"=500'	Flight Year: 2005	USDA/NAIP
2002	1"=500'	Acquisition Date: January 01, 2002	USGS/DOQQ
1994	1"=500'	Acquisition Date: January 01, 1994	USGS/DOQQ
1984	1"=500'	Flight Date: June 09, 1984	USDA
1977	1"=500'	Flight Date: November 13, 1977	USGS
1975	1"=500'	Flight Date: December 01, 1975	USGS
1967	1"=500'	Flight Date: August 12, 1967	USGS
1954	1"=500'	Flight Date: February 24, 1954	USDA
1947	1"=500'	Flight Date: August 21, 1947	USGS
1943	1"=500'	Flight Date: September 22, 1943	USDA
1938	1"=500'	Flight Date: January 11, 1938	FAIR
1928	1"=500'	Flight Date: January 01, 1928	FAIR

When delivered electronically by EDR, the aerial photo images included with this report are for ONE TIME USE ONLY. Further reproduction of these aerial photo images is prohibited without permission from EDR. For more information contact your EDR Account Executive.

Disclaimer - Copyright and Trademark Notice

This Report contains certain information obtained from a variety of public and other sources reasonably available to Environmental Data Resources, LLC. It cannot be concluded from this Report that coverage information for the target and surrounding properties does not exist from other sources. This Report is provided on an "AS IS", "AS AVAILABLE" basis. NO WARRANTY EXPRESS OR IMPLIED IS MADE WHATSOEVER IN CONNECTION WITH THIS REPORT. ENVIRONMENTAL DATA RESOURCES, LLC AND ITS SUBSIDIARIES, AFFILIATES AND THIRD PARTY SUPPLIERS DISCLAIM ALL WARRANTIES, OF ANY KIND OR NATURE, EXPRESS OR IMPLIED, ARISING OUT OF OR RELATED TO THIS REPORT OR ANY OF THE DATA AND INFORMATION PROVIDED IN THIS REPORT, INCLUDING WITHOUT LIMITATION, ANY WARRANTIES REGARDING ACCURACY, QUALITY, CORRECTNESS, COMPLETENESS, COMPREHENSIVENESS, SUITABILITY, MERCHANTABILITY, FITNESS FOR A PARTICULAR PURPOSE, TITLE, NON-INFRINGEMENT, MISAPPROPRIATION, OR OTHERWISE. ALL RISK IS ASSUMED BY THE USER. IN NO EVENT SHALL ENVIRONMENTAL DATA RESOURCES, LLC OR ITS SUBSIDIARIES, AFFILIATES OR THIRD PARTY SUPPLIERS BE LIABLE TO ANYONE FOR ANY DIRECT, INCIDENTAL, INDIRECT, SPECIAL, CONSEQUENTIAL OR OTHER DAMAGES OF ANY TYPE OR KIND (INCLUDING BUT NOT LIMITED TO LOSS OF PROFITS, LOSS OF USE, OR LOSS OF DATA), ARISING OUT OF OR IN ANY WAY CONNECTED WITH THIS REPORT OR ANY OF THE DATA AND INFORMATION PROVIDED IN THIS REPORT. Any analyses, estimates, ratings, environmental risk levels, or risk codes provided in this Report are provided for illustrative purposes only, and are not intended to provide, nor should they be interpreted as providing any facts regarding, or prediction or forecast of, any environmental risk for any property. Only an assessment performed by a qualified environmental professional can provide findings, opinions or conclusions regarding the environmental risk or conditions in, on or at any property.

Copyright 2022 by Environmental Data Resources, Inc. All rights reserved. Reproduction in any media or format, in whole or in part, of any report or map of Environmental Data Resources, Inc., or its affiliates, is prohibited without prior written permission.

EDR and its logos (including Sanborn and Sanborn Map) are trademarks of Environmental Data Resources, LLC or its affiliates. All other trademarks used herein are the property of their respective owners.



INQUIRY #: 7213609.8

YEAR: 2020

= 500'

N

EDR



INQUIRY #: 7213609.8

YEAR: 2016

= 500'

N

EDR


INQUIRY #: 7213609.8
YEAR: 2012
= 500'
N
EDR



INQUIRY #: 7213609.8

YEAR: 2009

= 500'

N

EDR



INQUIRY #: 7213609.8

YEAR: 2005

= 500'

N

EDR


INQUIRY #: 7213609.8
YEAR: 2002
= 500'
N
EDR



INQUIRY #: 7213609.8

YEAR: 1994

= 500'

N

EDR


INQUIRY #: 7213609.8
YEAR: 1984
= 500'
N
EDR


INQUIRY #: 7213609.8
YEAR: 1977
= 500'
N
EDR



INQUIRY #: 7213609.8

YEAR: 1975

= 500'

N

EDR



INQUIRY #: 7213609.8

YEAR: 1967

= 500'

N

EDR


INQUIRY #: 7213609.8
YEAR: 1954
= 500'
N
EDR


21L
25
INQUIRY #: 7213609.8
YEAR: 1947
= 500'
N
EDR



INQUIRY #: 7213609.8

YEAR: 1943

= 500'

N

EDR



INQUIRY #: 7213609.8

YEAR: 1938

= 500'

N

EDR



INQUIRY #: 7213609.8

YEAR: 1928

= 500'

N

EDR

Sywest Industrial Building Project
907 S Kellogg Ave
Goleta, CA 93117

Inquiry Number: 7213609.5
December 29, 2022

The EDR-City Directory Image Report

EDR® Environmental Data Resources Inc

6 Armstrong Road
Shelton, CT 06484
800.352.0050
www.edrnet.com

TABLE OF CONTENTS

SECTION

Executive Summary

Findings

City Directory Images

Thank you for your business.
Please contact EDR at 1-800-352-0050
with any questions or comments.

Disclaimer - Copyright and Trademark Notice

This Report contains certain information obtained from a variety of public and other sources reasonably available to Environmental Data Resources, Inc. It cannot be concluded from this Report that coverage information for the target and surrounding properties does not exist from other sources. **NO WARRANTY EXPRESSED OR IMPLIED, IS MADE WHATSOEVER IN CONNECTION WITH THIS REPORT. ENVIRONMENTAL DATA RESOURCES, INC. SPECIFICALLY DISCLAIMS THE MAKING OF ANY SUCH WARRANTIES, INCLUDING WITHOUT LIMITATION, MERCHANTABILITY OR FITNESS FOR A PARTICULAR USE OR PURPOSE. ALL RISK IS ASSUMED BY THE USER. IN NO EVENT SHALL ENVIRONMENTAL DATA RESOURCES, INC. BE LIABLE TO ANYONE, WHETHER ARISING OUT OF ERRORS OR OMISSIONS, NEGLIGENCE, ACCIDENT OR ANY OTHER CAUSE, FOR ANY LOSS OR DAMAGE, INCLUDING, WITHOUT LIMITATION, SPECIAL, INCIDENTAL, CONSEQUENTIAL, OR EXEMPLARY DAMAGES. ANY LIABILITY ON THE PART OF ENVIRONMENTAL DATA RESOURCES, INC. IS STRICTLY LIMITED TO A REFUND OF THE AMOUNT PAID FOR THIS REPORT.** Purchaser accepts this Report "AS IS". Any analyses, estimates, ratings, environmental risk levels or risk codes provided in this Report are provided for illustrative purposes only, and are not intended to provide, nor should they be interpreted as providing any facts regarding, or prediction orforecast of, any environmental risk for any property. Only a Phase I Environmental Site Assessment performed by an environmental professional can provide information regarding the environmental risk for any property. Additionally, the information provided in this Report is not to be construed as legal advice.

Copyright 2020 by Environmental Data Resources, Inc. All rights reserved. Reproduction in any media or format, in whole or in part, of any report or map of Environmental Data Resources, Inc. or its affiliates is prohibited without prior written permission.

EDR and its logos (including Sanborn and Sanborn Map) are trademarks of Environmental Data Resources, Inc. or its affiliates. All other trademarks used herein are the property of their respective owners.

EXECUTIVE SUMMARY

DESCRIPTION

Environmental Data Resources, Inc.'s (EDR) City Directory Report is a screening tool designed to assist environmental professionals in evaluating potential liability on a target property resulting from past activities. EDR's City Directory Report includes a search of available city directory data at 5 year intervals.

RECORD SOURCES

EDR's Digital Archive combines historical directory listings from sources such as Cole Information and Dun & Bradstreet. These standard sources of property information complement and enhance each other to provide a more comprehensive report.

EDR is licensed to reproduce certain City Directory works by the copyright holders of those works. The purchaser of this EDR City Directory Report may include it in report(s) delivered to a customer. Reproduction of City Directories without permission of the publisher or licensed vendor may be a violation of copyright.



RESEARCH SUMMARY

The following research sources were consulted in the preparation of this report. A check mark indicates where information was identified in the source and provided in this report.

Year	Target Street	Cross Street	Source
2017	☑	☑	EDR Digital Archive
2014	☑	☑	EDR Digital Archive
2010	☑	☑	EDR Digital Archive
2005	☑	☑	EDR Digital Archive
2000	☑	☑	EDR Digital Archive
1995	☑	☑	EDR Digital Archive
1992	☑	☑	EDR Digital Archive
1986	☑	☐	HAINES AND COMPANY
1981	☑	☐	HAINES AND COMPANY
1977	☑	☐	POLK DIRECTORY CO
1972	☑	☐	POLK DIRECTORY CO
1967	☑	☐	POLK DIRECTORY CO
1964	☑	☐	POLK DIRECTORY CO
1960	☑	☐	POLK DIRECTORY CO

EXECUTIVE SUMMARY

Year	***Target Street***	***Cross Street***	***Source***

FINDINGS

TARGET PROPERTY STREET

907 S Kellogg Ave
Goleta, CA 93117

Year	*CD Image*	*Source*

S FAIRVIEW AVE

1981	pg A17	HAINES AND COMPANY

S KELLOGG AVE

2017	pg A2	EDR Digital Archive
2014	pg A4	EDR Digital Archive
2010	pg A6	EDR Digital Archive
2005	pg A8	EDR Digital Archive
2000	pg A10	EDR Digital Archive
1995	pg A12	EDR Digital Archive
1992	pg A14	EDR Digital Archive
1986	pg A16	HAINES AND COMPANY
1981	pg A18	HAINES AND COMPANY
1977	pg A20	POLK DIRECTORY CO
1972	pg A22	POLK DIRECTORY CO
1967	pg A25	POLK DIRECTORY CO
1964	pg A27	POLK DIRECTORY CO
1964	pg A28	POLK DIRECTORY CO
1960	pg A30	POLK DIRECTORY CO

FINDINGS

CROSS STREETS

Year	*CD Image*	*Source*
S FAIRVIEW AVE		
2017	pg. A1	EDR Digital Archive
2014	pg. A3	EDR Digital Archive
2010	pg. A5	EDR Digital Archive
2005	pg. A7	EDR Digital Archive
2000	pg. A9	EDR Digital Archive
1995	pg. A11	EDR Digital Archive
1992	pg. A13	EDR Digital Archive
1986	pg. A15	HAINES AND COMPANY
1977	pg. A19	POLK DIRECTORY CO
1972	pg. A21	POLK DIRECTORY CO
1967	pg. A23	POLK DIRECTORY CO
1967	pg. A24	POLK DIRECTORY CO
1964	pg. A26	POLK DIRECTORY CO
1960	pg. A29	POLK DIRECTORY CO

City Directory Images

Target Street	Cross Street	Source
-	✓	EDR Digital Archive

S FAIRVIEW AVE 2017

510	0PERCENT FINANCING BAIL BONDS
	CNC MACHINING
650	ATLAS MUFFLER & BRAKES
660	BOB WOOLEVERS TIRE SHOPP
664	FAIRVIEW MOTORS BRAKES & ALIGNMENT
690	HERTZ
	HERTZ CAR RENTAL
710	MISSION READY MIX
1020	BOBS AUTO SALON
1150	MARTINEZ, JOSE L

Target Street	Cross Street	Source
✓	-	EDR Digital Archive

S KELLOGG AVE 2017

725	S BAR NEWSPRESS
	SANTA BARBARA NEWSPRESS
735	PART SOURCE INTERNATIONAL
	PARTS SOURCE INTERNATIONAL
	STEWARTS DEROOTING
745	MOUNTAIN SPRING WATER
747	MOVE GREEN
	POLAM PRECISION PRODUCTS DIVISION
	WEST COAST AUTOMOTIVE
749	PRECISION POLAM
751	INTRIPLEX TECHNOLOGIES INC
789	ELECTROMATIC INC
801	SOILMOISTURE EQUIP CORP
867	HIMEL
	SANTA BARBARA TECHNOLOGY
873	RANGEL, LEWIS
	RANGELLEWIS CO
	SANTA BARBARA INDUSTRIAL FINISHING
879	SERVICE NOW
891	BEST PRICE AUTO GLASS
	BLUE DOLPHIN CAB COMPANY
	MENAS UPHOLSTERY
	MID CAL TRUCK STOP RECYCLERS
	SABRINAS AUTO REPAIR
	THE SHOP
903	THOMAS TOWING
905	GARCIAS AUTO REPAIR
	NATIONAL AUTO BODY & PAINT
	UNITED SEAL COATING & SLURRY SEAL
907	GOLETA PUBLIC MARKET

Target Street	Cross Street	Source
-	✓	EDR Digital Archive

S FAIRVIEW AVE 2014

510	CNC MACHINING FAX
650	ATLAS MUFFLER & BRAKES
664	FAIRVIEW MOTORS BRAKES & ALIGNMENT
690	HERTZ
710	MISSION READY MIX
1020	SANTA BARBARA PRECISION META
1150	MARTINEZ, PABLO M

Target Street	Cross Street	Source
✓	-	EDR Digital Archive

S KELLOGG AVE 2014

725	SANTA BARBARA NEWSPRESS
735	PART SOURCE INTERNATIONAL
	PARTS SOURCE INTERNATIONAL FAX
	STEWARTS DEROOTING
745	MOUNTAIN SPRING WATER
747	MOVEGREEN
	WEST COAST AUTOMOTIVE
749	PRECISION POLAM
751	INTRI PLEX TECHNOLOGIES INC
789	ELECTROMATIC
801	SOILMOISTURE EQUIP CORP
873	RANGEL HENRY J
	RANGEL LEWIS
	RANGEL LEWIS CO
	RANGEL, LEWIS
	SANTA BARBARA INDUSTRIAL FINISHING
879	SERVICE NOW
891	BEST PRICE AUTO GLASS
	BLUE DOLPHIN CAB COMPANY
	MENAS UPHOLSTERY
	MID CAL TRUCK STOP RECYCLERS
	RAZO, ALFONSO G
	SABRINAS AUTO REPAIR
	SANTA BARBARA AUTO SALVAGE
	STEELHEAD AUTO RECYCLERS
	THE SHOP
903	THOMAS TOWING
905	GARCIAS AUTO REPAIR
	NATIONAL AUTO BODY & PAINT
	UNITED
907	GOLETA PUBLIC MARKET

Target Street	Cross Street	Source
-	✓	EDR Digital Archive

S FAIRVIEW AVE 2010

510	CENTER FOR INJURY RESEARCH
650	MC LEANS AUTO BODY & PAINT
664	FAIRVIEW MOTORS BRAKES & ALIGN
690	HERTZ RENT A CAR
710	MISSION READY MIX CONCRETE INC
1020	SANTA BARBARA PRECISION METAL
1150	MORENO, ARTURO H

Target Street	Cross Street	Source
✓	-	EDR Digital Archive

S KELLOGG AVE 2010

725	SANTA BARBARA NEWS PRESS
737	AIRGAS WEST
747	POLAM PRECISION PRODUCTS DIV
749	CISLO, ARTHUR
751	INTRIPLEX TECHNOLOGIES INC
789	ELECTROMATIC INC
867	CENTURY STONE INC
	ROGER CHACKEL TILE
	TOWER AIR INC
873	RANGEL, LEWIS
	RANGELLEWIS CO
	SANTA BARBARA INDL FINISHING
879	JOHNNYS SHEET METAL & HEATING
	NATIONAL AUTO BODY & PAINT
891	BEST PRICE AUTO GLASS
	BLUE DOLPHIN CAB CO
	MENAS UPHOLSTERY
	SANTA BARBARA AUTO SALVAGE
	SHOP
	STEELHEAD AUTO RECYCLERS
903	THOMAS TOWING
905	GARCIAS AUTO REPAIR
907	GOLETA PUBLIC MARKET
	SANTA BARBARA SWAP MEET

Target Street	Cross Street	Source
-	✓	EDR Digital Archive

S FAIRVIEW AVE 2005

500	SANTA BARBARA BANK & TRUST
650	MCLEANS AUTO
	MCLEANS AUTO BODY & PAINT
664	INNOVATIVE DENTAL TECHNOLOGIES
	SUPERIOR BRAKE & ALIGNMENT
690	HERTZ LOCAL EDITION
1020	HARVEY MANUFACTURING
	SANTA BARBARA PRECISION METAL
1150	DIAZ, AURA L

Target Street	Cross Street	Source
✓	-	EDR Digital Archive

S KELLOGG AVE 2005

725	GENERAL BUSINESS SERVICES
737	ACCU AIR GASES & EQUIPMENT
745	MOUNTAIN SPRING WATER
747	A 1 TREE SERVICE
	POLAM PRECISION PRODUCTS DIVISION
751	GULF AVIATION
	INTRI PLEX TECHNOLOGIES INC
	IPT HOLDING INC
757	POLAM PRECISION PRODUCTS LLC
789	ELECTROSTATIC INC
801	SOIL MOISTURE
	SOILMOISTURE EQUIPMENT CORP
867	BULLETPROOF MFG
	CENTURY STONE
	ROGER CHACKEL TILE
	TOWER AIR INC
873	CHAPMAN, P
	RANGEL LEWIS CO
	SANTA BARBARA INDUSTRIAL FINISHING
	SBIF INC
879	BUDGET
	NATIONAL AUTO BODY & PAINT INC
891	BEST PRICE AUTO GLASS
	GRAVE YARDS AUTO RECYCLING
	MENAS UPHOLSTERY
	MID CAL TRUCK STOP RECYCLERS
	SANTA BARBARA AUTO SALVAGE
	SERVICIOS, MORALES
	STEELHEAD RECYCLERS
903	THOMAS TOWING
905	GARCIAS AUTO REPAIR
	MOBILE SANDBLASTING
	NATIONAL AUTO BODY & PAINT
	PACIFIC AUTO GALSS
	PHETTEPLACE CONSTRUCTION
	RICHARDSON CONSTRUCTION CO
907	EMILY AND EMILIO CLOTHING FOR THE YO
	SANTA BARBARA SWAP MEET

Target Street	Cross Street	Source
-	✓	EDR Digital Archive

S FAIRVIEW AVE 2000

500	EARTHSHELL CORPORATION
510	BUSINESS MAILING CENTER
	MAIL MOVERS
650	MCLEANS AUTO BODY & PAINT
664	CYRK
	CYRK INCORPORATED
	DOLLAR RENT A CAR
	IMAGE NET
	SUPERIOR BRAKE & ALIGNMENT
1020	HARVEY MANUFACTURING
	SANTA BARBARA PRECISION METAL FABRICATORS INCORPORATED

Target Street	Cross Street	Source
✓	-	EDR Digital Archive

S KELLOGG AVE 2000

745	MOUNTAIN SPRING WATER
747	A 1 TREE SERVICE
	GARL TREE SERVICE
751	BRAUNHEIM, E C
	INTRI PLEX TECHNOLOGIES INCORPORATED
789	ELECTROMATIC INCORPORATED
801	SOILMOISTURE EQUIP CORPORATION
867	POLAM PRECISION PRODUCTS DIVISION
	WESTAIRE HEATING & AIR CONDITIONING
873	CHAPMAN PHOTO
	RANGEL LEWIS
	RANGEL, HENRY J
	SANTA BARBARA INDUSTRIAL FINISHING
879	TINT EXPRESS & DETAIL
885	GONZALEZ, CLAUDIA
	THE SHOP
891	A & A TOWING
	MENAS UPHOLSTERY
	SANTA BARBARA AUTO SALVAGE
	THOMAS TOWING
903	LEE & NEAL INCORPORATED
	MCCLELLANS EQUIPMENT
905	GARCIAS AUTO REPAIR
	NATIONAL AUTO BODY & PAINT
	SANTA BARBARA FIBER GLASS
907	SANTA BARBARA SWAP MEET

Target Street	Cross Street	Source
-	✓	EDR Digital Archive

S FAIRVIEW AVE 1995

500	US POST OFFICE
630	DOLLAR RENT A CAR
	PACIFIC WEST RENT A CAR
650	MC LEANS AUTO BODY & PAINT
660	BIG BRAND TIRE CO
670	CART CRETE SUPPLY
710	GOLETA READY MIX
990	MID CAL PAINTING & DRYWALL
1020	FRASER MACHINE PRODUCTS INC
1150	HERNANDEZ, JAVIER

Target Street	Cross Street	Source
✓	-	EDR Digital Archive

S KELLOGG AVE 1995

725	PARSONS CONSTRUCTION SVC INC
735	EXPERIMENTAL MACHINE INC
745	MOUNTAIN SPRING WATER
751	COAST TO COAST ANALYTICAL
	INTRI PLEX STAMPING INC
789	ELECTROMATIC
795	JA LIN INDUSTRIES
801	SOILMOISTURE EQUIP CORP
867	RUSS JONES METAL WORKS
	WEST HEATING & AIR CNDTNG
873	RANGEL LEWIS CO
	RANGEL, HENRY J
	SANTA BARBARA IND FINISHING
879	SANTA BARBARA NEWS AGENCY
891	SANTA BARBARA AUTO SALVAGE
903	LEE & NEAL INC
	MC CLELLANS EQUIPMENT
	MITCHELL, MICHAEL T
	WILLIS, JAMES
905	AUTO BODY SUPPLY
	MOBILE SANDBLASTING
	NATIONAL AUTO BODY & PAINT
907	SANTA BARBARA SWAP MEET

Target Street	Cross Street	Source
-	✓	EDR Digital Archive

S FAIRVIEW AVE 1992

510	C T CARPET WHSE
630	AIRPORT RENT A CAR
	CRUISE AM MTRHM SLS
	DOLLAR RENT A CAR
650	MCLEANS ATO BDY&PNT
654	FAIRVIEW BRAKE
660	BIG BRAND TIRE CO
670	CART CRETE SUPPLY
690	FORMAN, JAMES H
710	GOLETA READY MIX
990	MID CAL PNTNG&DRYWL
1020	FRASER MACHINE PROD

Target Street	Cross Street	Source
✓	-	EDR Digital Archive

S KELLOGG AVE 1992

735	EXPERIMIENTAL MACH
745	MOUNTAIN SPRING WTR
751	COAST CST ANALYTICL
	INTRI PLEX STAMPING
789	ELECTROMATIC
	WILK INSTRUMENTS
795	JA LIN INDUSTRIES
801	SOILMOISTURE EQUIP
867	WESTAIRE HEATING&AC
873	RANGEL LEWIS CO
	RANGEL, HENRY J
	SANTABRB INDS FNSHG
879	SANTABRB NEWS AGCY
885	ATLAS TOWING
891	A&A TOWING
	SANTABRB AUTO SLVGE
903	DENUNZIO HERMAN
	GOL MARINE
	LEE&NEAL INC
	MCCLELLANS EQUIP
905	DAVES AUTO UPHLSTRY
	MOBILE SANDBLASTING
	NATL AUTO BODY&PNT
	NOVO, DENISE
907	SANTABRB SWAP MEET

Target Street	Cross Street	Source
-	✓	HAINES AND COMPANY

S FAIRVIEW AVE 1986

500	SANTABRB US EMP CRD	964-6566	1
	U S EMPLYS CRDT UN	964-6566	5
508	XXXX	00	
510	C T CARPET WHSE	964-6275	
	CARPET TOWN	964-6275	
630	XXXX	00	
650	AIRPORT RENT A CAR	964-6202	5
	MCLEANS ATO BDY&PNT	683-1551	2
654	XXXX	00	
660	BIG BRAND TIRE CO	967-1917	
670	CART CRETE SUPPLY	964-8789	7
710	GOLETA READY MIX	964-3002	
795	XXXX	00	
960	XXXX	00	
990	MID CAL PNTNG&DRYWL	964-8221	+6
1020	J M D MACHINE PROD	964-4833	
1150	BLACK DANL	967-1160	+6
	SANDY MARKUS	967-1160	+6
	WATKINS STUART C	964-5038	8
NO #	MALDONADO VIRGINIA	967-0748	+6
★	73 BUS 28 RES	22 NEW	

Target Street	Cross Street	Source
✓	-	HAINES AND COMPANY

S KELLOGG AVE 1986

725	BROCKWAY PLASTICS	967-5694	+6
735	EXPERIMIENTAL MACH	967-9413	
737	XXXX	00	
745	MOUNTAIN SPRING WTR	964-4211	
751	COM DESIGN	964-9852	3
789	ELECTROMATIC	964-9880	+6
	RAPID TOOL CO	964-1213	7
	WILK INSTRUMENTS	964-1213	7
795	JA LIN INDUSTRIES	967-6843	
	JA LIN INDUSTRIES	964-4225	9
801	SOILMOISTURE EQUIP	964-3525	
867	AMER TOOL SERV CO	683-3331	5
	HETHERINGTON INC	683-5623	+6
873	MADERA CONCEPTS	967-8666	+6
	SANTABRB INDS FNSHG	683-1711	5
879	SANTABRB NEWS AGNCY	967-2367	1
891	MC LEAN PLYWOOD INC	967-4157	+6
893	XXXX	00	
903	LEE&NEAL INC	683-5609	+6
	ROSENBERGER TOD	964-5818	5
905	HILAND BETTY	964-3132	5
	MENDOZA AUTO BODY	967-0096	+6
	MOBILE SANDBLASTING	967-0062	
	SANTABRB CONCRETE	685-2416	4
907	SANTABRB DRIVE IN	964-9050	1
	SANTABRB DRIVE IN	964-9400	1
★	56 BUS 46 RES	18 NEW	

Target Street	Cross Street	Source
✓	-	HAINES AND COMPANY

S FAIRVIEW AVE 1981

500	FED MART PHARMACY	967-5531	
	FED MART STORE	964-6281	
	SANTABRB EMPLY UN	984-8586	+1
	U S EMPL FED CR UN	984-6588	8
	US PSTL FAIRVIEW	987-4835	+1
	US PSTL GOLETA	987-1228	+1
	US PSTL SBAR MAIL	987-5731	+1
508	SPATIAL DATA SYS	987-2383	8
510	C T CARPET WHSE	984-6275	
	CARPET TOWN	964-6275	
630	RALSTON PAULA	964-9728	0
	STONE JOS	964-9728	0
650	MCLEANS AUTO BODY	964-3816	4
	TRI CO SPEEDSTERS	967-8737	0
654	XXXX	00	
660	BIG BRAND TIRE CO	967-1917	4
670	CART CRETE SUPPLY	964-8789	7
690	XXXX	00	
710	GOLETA READY MIX	964-3002	5
795	XXXX	00	
960	XXXX	00	
990	VALS PANTNG&DRYWALL	964-6002	
1020	J M D MACHINE PRDTS	964-4833	4
1150	WATKINS STUART C	964-5038	8
*	69 BUS 28 RES	32 NEW	

Target Street	Cross Street	Source
✓	-	HAINES AND COMPANY

S KELLOGG AVE 1981

411	SANTABRB DODGE	964-0776	+1
449	XXXX	OD	
45D	FREEMAN JULIE	964-8284	0
	SMILLIE WM&ASSOC	967-836D	+1
469	XXXX	00	
560	KUNZE JOS A	967-2074	
725	IMCO CONTAINER CO	967-5694	
735	EXPERIMENTAL MACHIN	967-9413	
737	XXXX	DO	
745	MOUNTAIN SPRING WTR	964-4211	4
789	ELECTROMATIC	964-B4B4	6
	RAPID TOOL CO	964-1213	7
	WILK INSTRUMENTS	964-1213	7
795	JA LIN INDSTRS SLS	964-4225	9
	JA LIN INDUSTRIES	967-6843	5
801	SOILMOISTURE EQUIP	964-3525	
867	XXXX	00	
873	XXXX	00	
879	SANTABRB NEWS AGNCY	967-2367	+1
893	XXXX	OD	
903	REVELES SAL	964-9701	+1
905	LEWIS GARAGE	967-3924	+1
	MOBILE SANDBLASTING	967-0062	
907	SANTABRB DRIVE IN	964-940D	+1
	SANTABRB DRIVE IN	964-9D50	+1
	SANTABRB DRIVE IN	967-4591	+1
935	XXXX	00	
*	60 BUS 64 RES	30 NEW	

Target Street	Cross Street	Source
-	✓	POLK DIRECTORY CO

S FAIRVIEW AVE 1977

500 Fed Mart dept store 964-6261
Fed Mart Pharmacy 967-5531
Goleta U S Posta Serv 967-1226
510 C T Carpet Town Warehouse 964-6275
630 Larsen Alan
Rear Broman Calvin
DALEY AV INTERSECTS
650 Mc Lean's Body & Paint Shop
964-3816
660 Big Brand Tire Co 967-1917
670 Cart Crete ready mix concrete 964-8789
MATHEWS AV INTERSECTS
690 Vacant
OLNEY ST INTERSECTS
710 Goleta Ready-Mix Inc concrete contrs
964-3002
PLACENCIA ST INTERSECTS
990 Val's Painting & Drywall Inc 964-6002
CORTA ST INTERSECTS
1020 J M D Machine Products Co Inc
mach parts 964-4833

111

OLNEY AV INTERSECTS

KELLOGG WAY INTERSECTS

725 Imco Container Corp plastic bottle mfrs 967-5694

735 Experimental Machine mach shop 967-9413

737 Norcross A E Inc engineering 967-0114

745 Mountain Spring Water bottled water distr 964-4211

789 Electromatic Industries electro polishing 964-8484

Rapid Tool Co tool grinding 964-1213

795 Ja-Lin Industries sht mtl specialties 967-6843

THORNWOOD DR INTERSECTS

801 Soilmoisture Equipment Corp 964-3525

867 Information Magnetics Corp (Bldg 10) 964-6828

873 Infomag (Whse)

879 Santa Barbara News Agency whlsle mags books 967-2367

903 Future Of Youth Inc 967-5980

905 R & R Concrete Pumping 685-2516

Pioneer Fence Co 964-4272

907 Santa Barbara Drive-In Theatre 962-8111

Target Street	Cross Street	Source
-	✓	POLK DIRECTORY CO

S FAIRVIEW AVE 1972

500 Fed Mart dept store 964-6261
Fed Mart Pharmacy 967-5531
510 C T Carpet Town Warehouse 964-6275
630 Lighthizer T 967-6977
Rear Vacant
DALEY AV INTERSECTS
650 Fairview Body & Paint Shop 967-6419
654 No Return
660 Fairview Builders 967-8610
Horseman's Hang-Up western store
967-6611
MATTHEWS AV INTERSECTS
690 National Car Rentals 967-6011
OLNEY ST INTERSECTS
710 Valley Wide Assn 964-1312
PLACENCIA ST INTERSECTS
990 Val's Painting & Drywall Inc 964-6002
CORTA ST INTERSECTS
1020 J M D Machine Products mach parts
964-7113
1150★Nelson Gary

OLNEY AV INTERSECTS

Target Street	Cross Street	Source
✓	-	POLK DIRECTORY CO

S KELLOGG AVE 1972

450 Kunze John W 964-2546
469 Goleta Boat & Trailer Storage 964-7007
May Orson 964-7017
485 Vacant
475 Erickson's L G Upholstery 967-8721
Erickson Leonard G ◎ 967-8721
560 Kunze Joseph A ◎ 967-2074
725 Imco Container Corp plastic bottle mfrs 967-5694
735 Experimental Machine mach shop 967-9413
795 Langendorf Bakery Thrift Store 964-9352
795½ Leather Ltd 964-5612
THORNWOOD DR INTERSECTS
801 Soilmoisture Equipment Corp 964-3525
867 Data Communications
873 J R Automotive Inc repr 964-8010
873b Juice Factory The
879 Santa Barbara News Agency whlsle mags books 967-2367
903★Johnson Raymond A 964-7068
905 Mobil Sandlbasting 967-0062
907★Kellebrew Carl 964-4954

Target Street	Cross Street	Source
-	✓	POLK DIRECTORY CO

S FAIRVIEW AVE 1967

500 CROWN DISCOUNT DEPARTMENT
STORE 967-3431
630 OLSON MARIE K MRS 967-7285
REAR VACANT
---DALEY AV INTERSECTS
650 FAIRVIEW BODY & PAINT SHOP
AUTO REPR 967-6419
654 MARTINEZ RAMONA M MRS
967-7184
660 FAIRVIEW BUILDERS 967-8610
---MATTHEWS AV INTERSECTS
670 VACANT

Target Street	Cross Street	Source
-	✓	POLK DIRECTORY CO

S FAIRVIEW AVE 1967

690 GREENE OREN & CO INC PLSTR
964-5312
710 VALLEY CONCRETE CO 964-1312

111

---OLNEY AV INTERSECTS

Target Street	Cross Street	Source
✓	-	POLK DIRECTORY CO

S KELLOGG AVE 1967

449B FLEA MARKET THE
450 KUNZE JOHN W 967-7576
469 VACANT
485 JACOVETTA JOHN L • 967-1959
495 ERIKSON'S L G UPHOLSTERY
967-8721
ERICKSON LEONARD G • 967-8721
560 KUNZE JOSEPH A • 967-2074
725 IMCO CONTAINER CORP PLASTIC
BOTTLE MFRS 967-5694
795 SANTA BARBARA ORCHID CO WHOL
ORCHIDS 967-3296
801 SOILMOISTER EQUIPMENT CORP
964-3525
865 WOULD YOU BELIEVE CLUB YOUNG
ADULT NIGHT CLUB 967-9079
879 SANTA BARBARA NEWS AGENCY
WHLSLE MAGS BOOKS 967-2367
903 HEUSTON PAUL MRS
905 VACANT

420 Plaza de Goleta
shopping center
Fox Mkt gro 7-4594
Gingham Girl Donut & Waffle Shop 7-6215
Jesse Shoe Repr
Plaza Barber Shop 7-9074
Plaza Beauty Shop 7-6214
Santa Barbara Pub Library (Goleta br) 7-1517
US Post Ofc 7-3185
Wash & Shop laundromat
Western Pnt Co ret 7-5793
630 Hester Marion T © 7-6178
rear O'Sullivan Terrance

Daley av intersects

650 Sanders Red Serv auto parts 7-3313
654 Martinez Ramona A Mrs 7-7184
660 Nielson The Body Man repr 7-8800

Matthews av intersects

670 Bakersfield Brick & Tile Co 7-5313
690 Greene Oren G plstr contr 7-5561
710 Superior Fence Co stge yd 7-5651
end USPO (University br)

111

Olney av intersects

end Univ of Calif Santa Barbara 7-5611
US Post Ofc (Univ Br)
Student Union Building
Campus Photography 8-2716
Campus Barber Shop

Target Street	Cross Street	Source
✓	-	POLK DIRECTORY CO

S KELLOGG AVE 1964

Hollister av intersects
449 Flea Mkt The used furn 7-3889
469 Sunny Slopes Golf Course miniature golf 7-5014
485 Jacobetta John L © 7-1950

Target Street	Cross Street	Source
✓	-	POLK DIRECTORY CO

S KELLOGG AVE 1964

70

495 Erickson Leonard © uphol 7-8721
560 Kunze Jos A © 7-2074
725 IMCO Container Corp plastic bottle mfrs 7-5694
730 Prowell Allen R
903 Taft Jos L

Target Street	Cross Street	Source
-	✓	POLK DIRECTORY CO

S FAIRVIEW AVE 1960

420 **Plaza de Goleta** shopping center
Aten's Inc paint 7-3016
College Clns clo
Fox Mkt gro 7-4594
Plaza Barber Shop 7-6214
Plaza Beauty Shop 7-6214
Gingham Girl Donut & Waffle Shop 7-6215
Goleta Travel Serv 7-3434
Santa Barbara Pub Library (Goleta br) 7-1517
Wash & Shop laundromat
558 Shareway Inc dept store 7-4554
630 Hester Marion T ◎ 7-3744
rear O'Sullivan Terrance

Daley av intersects

654 Martinez Ramona A Mrs 7-7184
660 Sanders Red Serv auto repr & parts 7-3313
660b Seethaler Fred jr

Matthews av intersects

670 Vasquez Virgil ◎ 74019
690 Martinez Floyd ◎

Olney av intersects

950 Chaidez Augustin
990 Decker Wyatt C dry wall contr 7-7313
1150 Raven Ted 7-7142
end Goleta Beach Park
end Univ of Calif SB College 7-5611
US Post Ofc (Univ Br)

Student Union Building

Rooms:
101 Campus Photography 7-7716
105 Campus Barber Shop

Street continued

Goleta Beach Bait & Tackle 7-2104
Goleta Beach Marine Corp boat rentals 7-2104
Goleta Beach Sandwich Bar 7-2104

Target Street	Cross Street	Source
✓	-	POLK DIRECTORY CO

S KELLOGG AVE 1960

Hollister av intersects
449 Flea Mkt used furn 7-3889
469 Sunny Slopes Golf Course miniature golf 7-5014
485 Jacovetta John L ◎ 7-1959
495 Christensen Raymond ◎ 7-1752
560 Kunze Jos A ◎ 7-2074
675 Branski Edw A 7-6437
725 INCO Container Corp plastic bottle mfrs 7-5694
730 Prowell Allen R
849 Timmerman Peter ◎ 7-1847
851 Brown Bobby L
903 Pagliotti Dee ◎ 7-4630

Sywest Industrial Building Project
907 South Kellogg Avenue
Goleta, CA 93117

Inquiry Number: 7213609.3
December 28, 2022

Certified Sanborn® Map Report

6 Armstrong Road, 4th floor
Shelton, CT 06484
Toll Free: 800.352.0050
www.edrnet.com

Certified Sanborn® Map Report

12/28/22

Site Name:

Sywest Industrial Building Proje
907 South Kellogg Avenue
Goleta, CA 93117
EDR Inquiry # 7213609.3

Client Name:

Rincon
180 North Ashwood Avenue
Ventura, CA 93003-0000
Contact: Savanna Vrevich

The Sanborn Library has been searched by EDR and maps covering the target property location as provided by Rincon were identified for the years listed below. The Sanborn Library is the largest, most complete collection of fire insurance maps. The collection includes maps from Sanborn, Bromley, Perris & Browne, Hopkins, Barlow, and others. Only Environmental Data Resources Inc. (EDR) is authorized to grant rights for commercial reproduction of maps by the Sanborn Library LLC, the copyright holder for the collection. Results can be authenticated by visiting www.edrnet.com/sanborn.

The Sanborn Library is continually enhanced with newly identified map archives. This report accesses all maps in the collection as of the day this report was generated.

Certified Sanborn Results:

Certification # F520-4763-9CC6

PO # NA

Project 22-13188

UNMAPPED PROPERTY

This report certifies that the complete holdings of the Sanborn Library, LLC collection have been searched based on client supplied target property information, and fire insurance maps covering the target property were not found.

Sanborn® Library search results

Certification #: F520-4763-9CC6

The Sanborn Library includes more than 1.2 million fire insurance maps from Sanborn, Bromley, Perris & Browne, Hopkins, Barlow and others which track historical property usage in approximately 12,000 American cities and towns. Collections searched:

- ☑ Library of Congress
- ☑ University Publications of America
- ☑ EDR Private Collection

The Sanborn Library LLC Since 1866™

Limited Permission To Make Copies

Rincon (the client) is permitted to make up to FIVE photocopies of this Sanborn Map transmittal and each fire insurance map accompanying this report solely for the limited use of its customer. No one other than the client is authorized to make copies. Upon request made directly to an EDR Account Executive, the client may be permitted to make a limited number of additional photocopies. This permission is conditioned upon compliance by the client, its customer and their agents with EDR's copyright policy; a copy of which is available upon request.

Disclaimer - Copyright and Trademark Notice

This Report contains certain information obtained from a variety of public and other sources reasonably available to Environmental Data Resources, LLC. It cannot be concluded from this Report that coverage information for the target and surrounding properties does not exist from other sources. This Report is provided on an "AS IS", "AS AVAILABLE" basis. NO WARRANTY EXPRESS OR IMPLIED IS MADE WHATSOEVER IN CONNECTION WITH THIS REPORT. ENVIRONMENTAL DATA RESOURCES, LLC AND ITS SUBSIDIARIES, AFFILIATES AND THIRD PARTY SUPPLIERS DISCLAIM ALL WARRANTIES, OF ANY KIND OR NATURE, EXPRESS OR IMPLIED, ARISING OUT OF OR RELATED TO THIS REPORT OR ANY OF THE DATA AND INFORMATION PROVIDED IN THIS REPORT, INCLUDING WITHOUT LIMITATION, ANY WARRANTIES REGARDING ACCURACY, QUALITY, CORRECTNESS, COMPLETENESS, COMPREHENSIVENESS, SUITABILITY, MERCHANTABILITY, FITNESS FOR A PARTICULAR PURPOSE, TITLE, NON-INFRINGEMENT, MISAPPROPRIATION, OR OTHERWISE. ALL RISK IS ASSUMED BY THE USER. IN NO EVENT SHALL ENVIRONMENTAL DATA RESOURCES, LLC OR ITS SUBSIDIARIES, AFFILIATES OR THIRD PARTY SUPPLIERS BE LIABLE TO ANYONE FOR ANY DIRECT, INCIDENTAL, INDIRECT, SPECIAL, CONSEQUENTIAL OR OTHER DAMAGES OF ANY TYPE OR KIND (INCLUDING BUT NOT LIMITED TO LOSS OF PROFITS, LOSS OF USE, OR LOSS OF DATA), ARISING OUT OF OR IN ANY WAY CONNECTED WITH THIS REPORT OR ANY OF THE DATA AND INFORMATION PROVIDED IN THIS REPORT. Any analyses, estimates, ratings, environmental risk levels, or risk codes provided in this Report are provided for illustrative purposes only, and are not intended to provide, nor should they be interpreted as providing any facts regarding, or prediction or forecast of, any environmental risk for any property. Only an assessment performed by a qualified environmental professional can provide findings, opinions or conclusions regarding the environmental risk or conditions in, on or at any property.

Copyright 2022 by Environmental Data Resources, Inc. All rights reserved. Reproduction in any media or format, in whole or in part, of any report or map of Environmental Data Resources, Inc., or its affiliates, is prohibited without prior written permission.

EDR and its logos (including Sanborn and Sanborn Map) are trademarks of Environmental Data Resources, LLC or its affiliates. All other trademarks used herein are the property of their respective owners.

Sywest Industrial Building Project
907 South Kellogg Avenue
Goleta, CA 93117

Inquiry Number: 7213609.4
December 28, 2022

EDR Historical Topo Map Report

with QuadMatch™

6 Armstrong Road, 4th floor
Shelton, CT 06484
Toll Free: 800.352.0050
www.edrnet.com

EDR Historical Topo Map Report

12/28/22

Site Name:	Client Name:
Sywest Industrial Building Proje	Rincon
907 South Kellogg Avenue	180 North Ashwood Avenue
Goleta, CA 93117	Ventura, CA 93003-0000
EDR Inquiry # 7213609.4	Contact: Savanna Vrevich

EDR Topographic Map Library has been searched by EDR and maps covering the target property location as provided by Rincon were identified for the years listed below. EDR's Historical Topo Map Report is designed to assist professionals in evaluating potential liability on a target property resulting from past activities. EDRs Historical Topo Map Report includes a search of a collection of public and private color historical topographic maps, dating back to the late 1800s.

Search Results:		*Coordinates:*	
P.O.#	NA	**Latitude:**	34.425732 34° 25' 33" North
Project:	22-13188	**Longitude:**	-119.827355 -119° 49' 38" West
		UTM Zone:	Zone 11 North
		UTM X Meters:	240171.32
		UTM Y Meters:	3812987.98
		Elevation:	7.00' above sea level

Maps Provided:

2018	1951
2015	1950
2012	1947
1995	1942
1988	1938
1982	
1976	
1967	

Disclaimer - Copyright and Trademark Notice

This Report contains certain information obtained from a variety of public and other sources reasonably available to Environmental Data Resources, LLC. It cannot be concluded from this Report that coverage information for the target and surrounding properties does not exist from other sources. This Report is provided on an "AS IS", "AS AVAILABLE" basis. NO WARRANTY EXPRESS OR IMPLIED IS MADE WHATSOEVER IN CONNECTION WITH THIS REPORT. ENVIRONMENTAL DATA RESOURCES, LLC AND ITS SUBSIDIARIES, AFFILIATES AND THIRD PARTY SUPPLIERS DISCLAIM ALL WARRANTIES, OF ANY KIND OR NATURE, EXPRESS OR IMPLIED, ARISING OUT OF OR RELATED TO THIS REPORT OR ANY OF THE DATA AND INFORMATION PROVIDED IN THIS REPORT, INCLUDING WITHOUT LIMITATION, ANY WARRANTIES REGARDING ACCURACY, QUALITY, CORRECTNESS, COMPLETENESS, COMPREHENSIVENESS, SUITABILITY, MERCHANTABILITY, FITNESS FOR A PARTICULAR PURPOSE, TITLE, NON-INFRINGEMENT, MISAPPROPRIATION, OR OTHERWISE. ALL RISK IS ASSUMED BY THE USER. IN NO EVENT SHALL ENVIRONMENTAL DATA RESOURCES, LLC OR ITS SUBSIDIARIES, AFFILIATES OR THIRD PARTY SUPPLIERS BE LIABLE TO ANYONE FOR ANY DIRECT, INCIDENTAL, INDIRECT, SPECIAL, CONSEQUENTIAL OR OTHER DAMAGES OF ANY TYPE OR KIND (INCLUDING BUT NOT LIMITED TO LOSS OF PROFITS, LOSS OF USE, OR LOSS OF DATA), ARISING OUT OF OR IN ANY WAY CONNECTED WITH THIS REPORT OR ANY OF THE DATA AND INFORMATION PROVIDED IN THIS REPORT. Any analyses, estimates, ratings, environmental risk levels, or risk codes provided in this Report are provided for illustrative purposes only, and are not intended to provide, nor should they be interpreted as providing any facts regarding, or prediction or forecast of, any environmental risk for any property. Only an assessment performed by a qualified environmental professional can provide findings, opinions or conclusions regarding the environmental risk or conditions in, on or at any property.

Copyright 2022 by Environmental Data Resources, Inc. All rights reserved. Reproduction in any media or format, in whole or in part, of any report or map of Environmental Data Resources, Inc., or its affiliates, is prohibited without prior written permission.

EDR and its logos (including Sanborn and Sanborn Map) are trademarks of Environmental Data Resources, LLC or its affiliates. All other trademarks used herein are the property of their respective owners.

Topo Sheet Key

This EDR Topo Map Report is based upon the following USGS topographic map sheets.

2018 Source Sheets



Goleta
2018
7.5-minute, 24000

2015 Source Sheets



Goleta
2015
7.5-minute, 24000

2012 Source Sheets



Goleta
2012
7.5-minute, 24000

1995 Source Sheets



Goleta
1995
7.5-minute, 24000
Aerial Photo Revised 1994

Topo Sheet Key

This EDR Topo Map Report is based upon the following USGS topographic map sheets.

1988 Source Sheets



Goleta
1988
7.5-minute, 24000
Aerial Photo Revised 1984

1982 Source Sheets



Goleta
1982
7.5-minute, 24000
Aerial Photo Revised 1978

1976 Source Sheets



Goleta
1976
7.5-minute, 24000
Aerial Photo Revised 1976

1967 Source Sheets



Goleta
1967
7.5-minute, 24000
Aerial Photo Revised 1967

Topo Sheet Key

This EDR Topo Map Report is based upon the following USGS topographic map sheets.

1951 Source Sheets



Goleta
1951
7.5-minute, 24000
Aerial Photo Revised 1947

1950 Source Sheets



Goleta
1950
7.5-minute, 24000
Aerial Photo Revised 1947

1947 Source Sheets



GOLETA
1947
15-minute, 50000

1942 Source Sheets



Goleta
1942
15-minute, 62500
Aerial Photo Revised 1941

Topo Sheet Key

This EDR Topo Map Report is based upon the following USGS topographic map sheets.

1938 Source Sheets



GOLETA
1938
15-minute, 62500

Historical Topo Map

2018



This report includes information from the following map sheet(s).

0 Miles 0.25 0.5 1 1.5

NW N NE
W E
SW S SE

TP, Goleta, 2018, 7.5-minute

SITE NAME: Sywest Industrial Building Project
ADDRESS: 907 South Kellogg Avenue
Goleta, CA 93117
CLIENT: Rincon

N

Historical Topo Map

2015



This report includes information from the following map sheet(s).

0 Miles 0.25 0.5 1 1.5

NW N NE
W E
SW S SE

TP, Goleta, 2015, 7.5-minute

SITE NAME: Sywest Industrial Building Project
ADDRESS: 907 South Kellogg Avenue
Goleta, CA 93117
CLIENT: Rincon

N

Historical Topo Map

2012

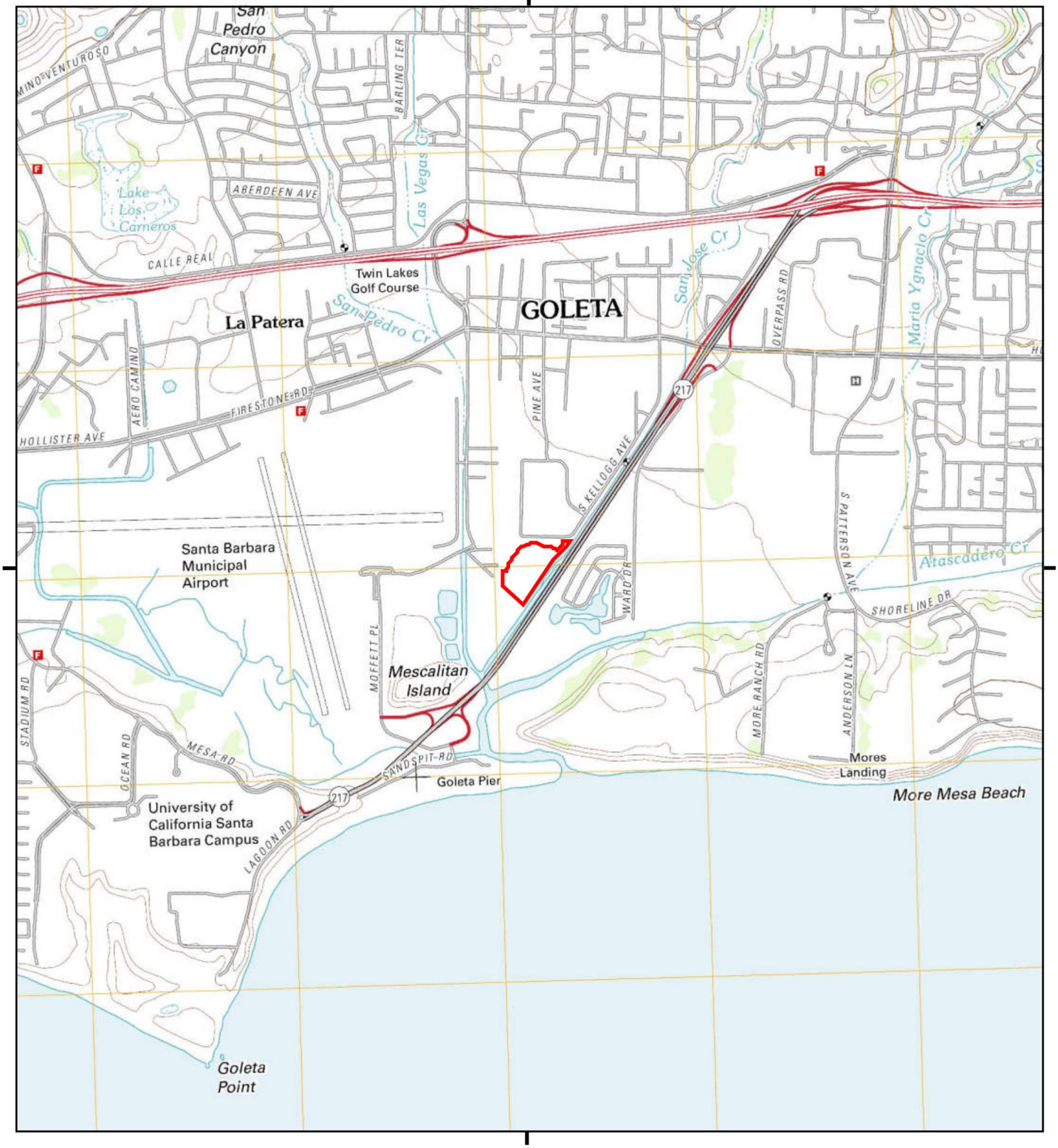

This report includes information from the following map sheet(s).

0 Miles 0.25 0.5 1 1.5

NW N NE
W E
SW S SE

TP, Goleta, 2012, 7.5-minute

SITE NAME: Sywest Industrial Building Project
ADDRESS: 907 South Kellogg Avenue
Goleta, CA 93117
CLIENT: Rincon

N

Historical Topo Map

1995

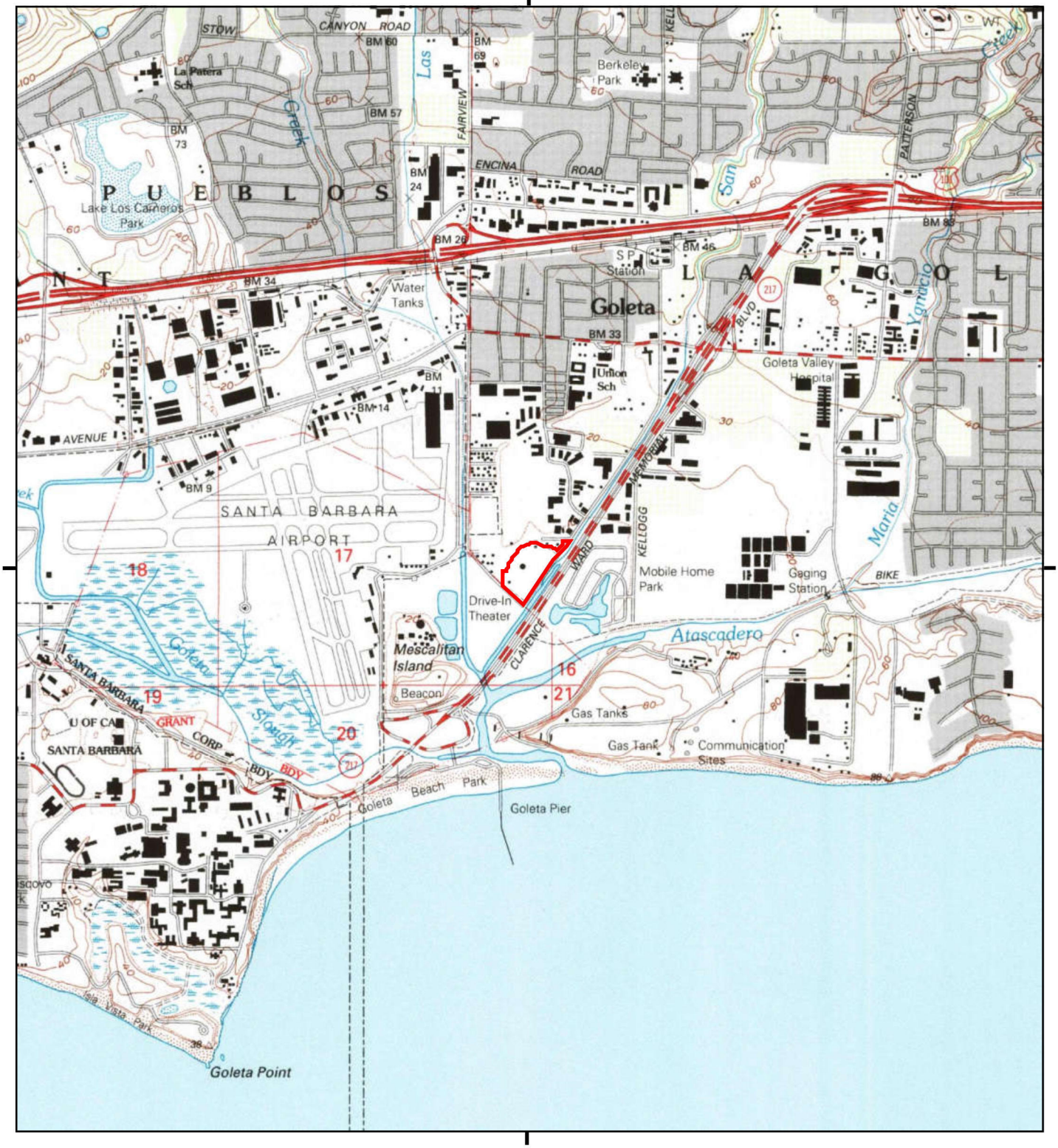

This report includes information from the following map sheet(s).

0 Miles 0.25 0.5 1 1.5

NW N NE
W E
SW S SE

TP, Goleta, 1995, 7.5-minute

SITE NAME: Sywest Industrial Building Project
ADDRESS: 907 South Kellogg Avenue
Goleta, CA 93117
CLIENT: Rincon

N

Historical Topo Map

1988

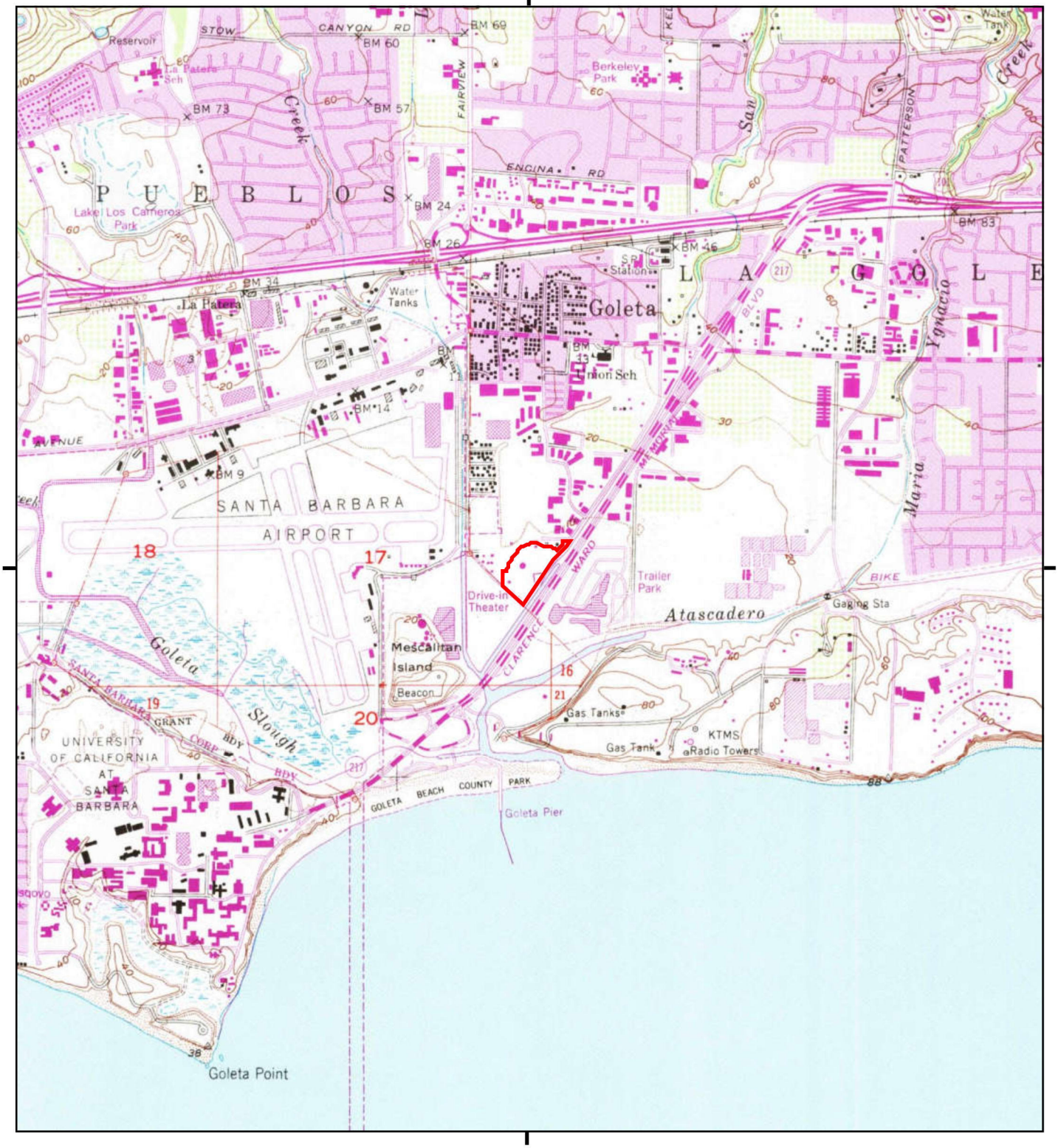

This report includes information from the following map sheet(s).

0 Miles 0.25 0.5 1 1.5

NW N NE
W E
SW S SE

TP, Goleta, 1988, 7.5-minute

SITE NAME: Sywest Industrial Building Project
ADDRESS: 907 South Kellogg Avenue
Goleta, CA 93117
CLIENT: Rincon

N

Historical Topo Map

1982

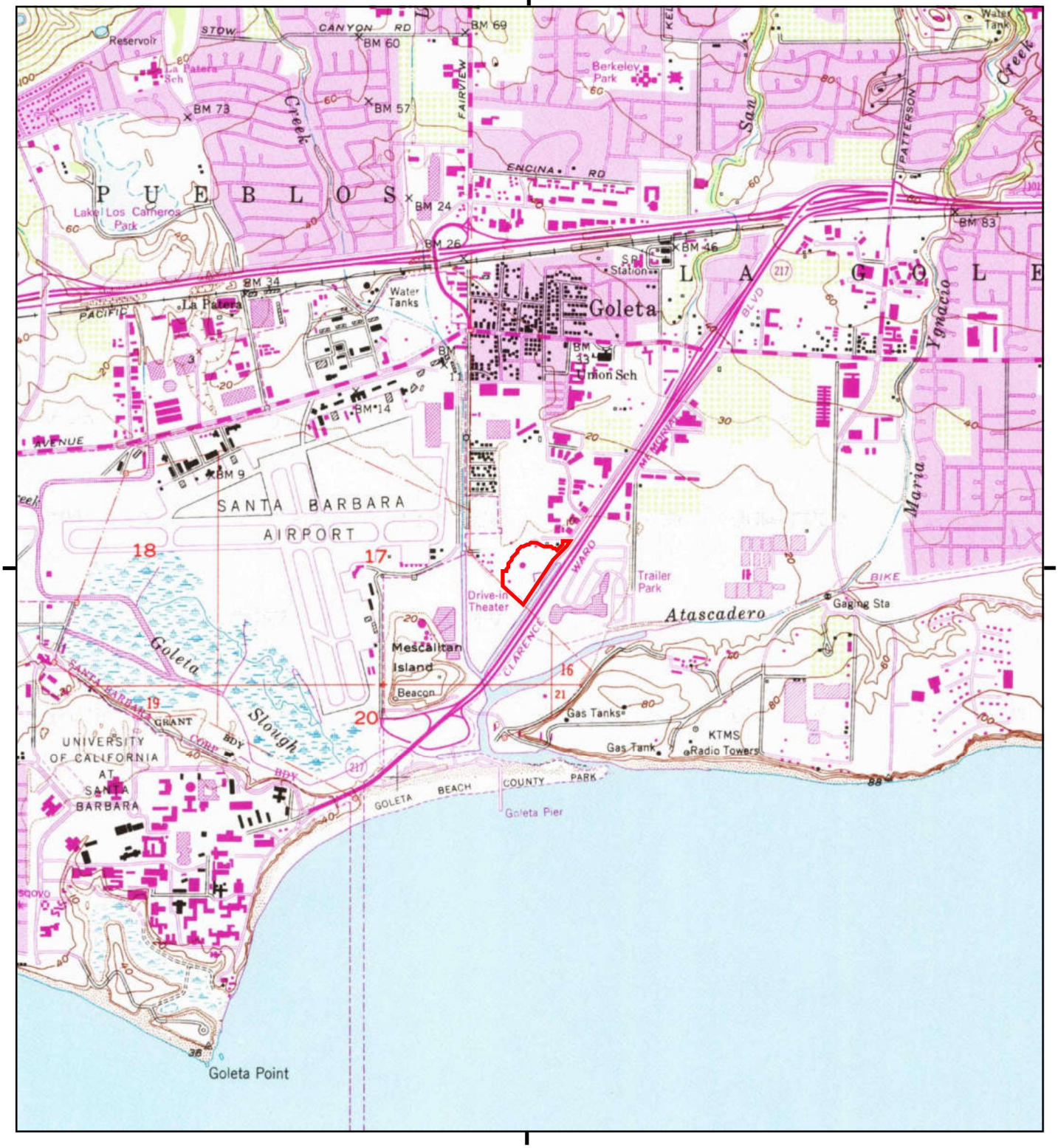

This report includes information from the following map sheet(s).

0 Miles 0.25 0.5 1 1.5

NW N NE
W E
SW S SE

TP, Goleta, 1982, 7.5-minute

SITE NAME: Sywest Industrial Building Project
ADDRESS: 907 South Kellogg Avenue
Goleta, CA 93117
CLIENT: Rincon

N

Historical Topo Map

1976

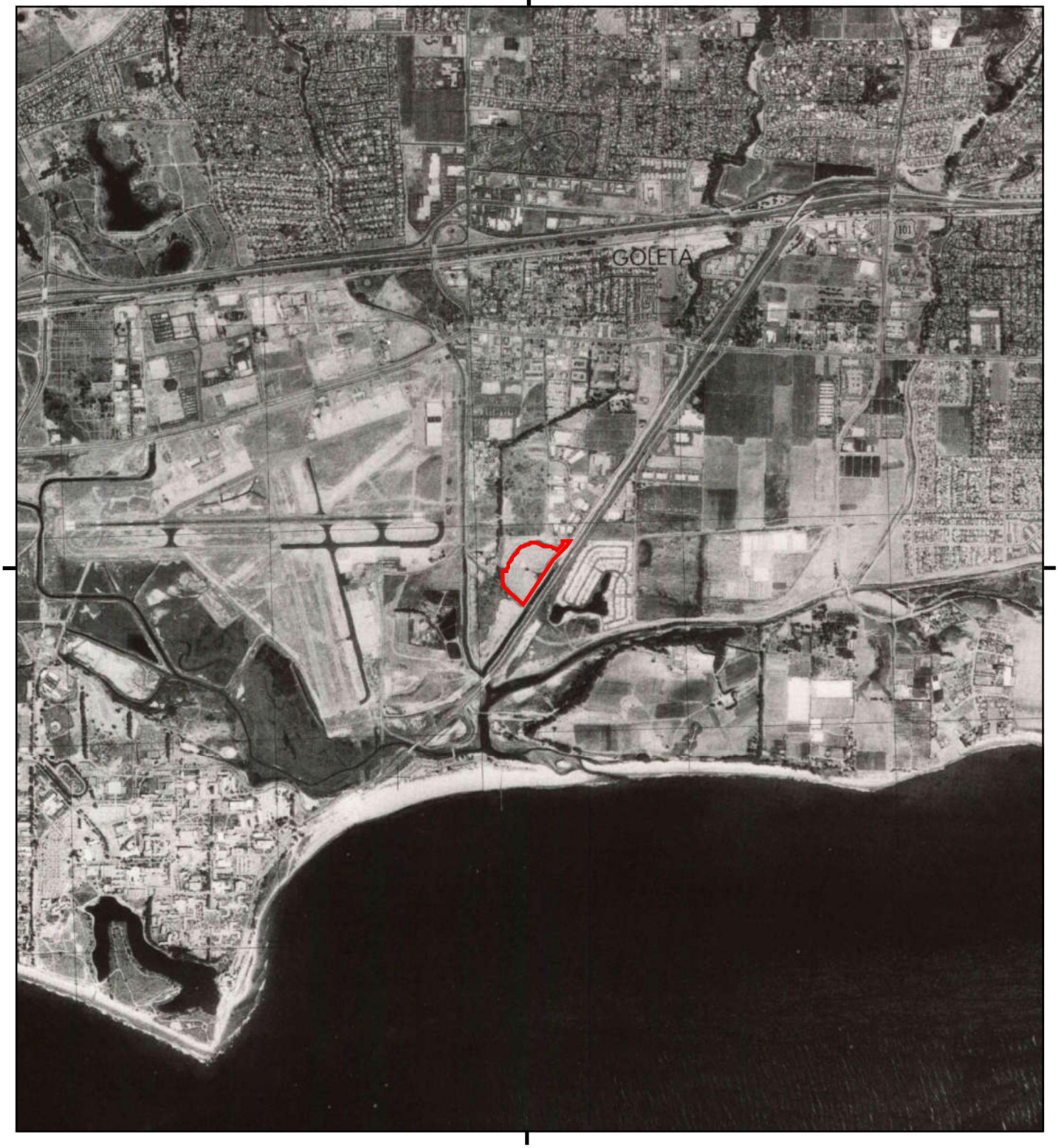

This report includes information from the following map sheet(s).

0 Miles 0.25 0.5 1 1.5

NW N NE
W E
SW S SE

TP, Goleta, 1976, 7.5-minute

SITE NAME: Sywest Industrial Building Project
ADDRESS: 907 South Kellogg Avenue
Goleta, CA 93117
CLIENT: Rincon

N

Historical Topo Map

1967

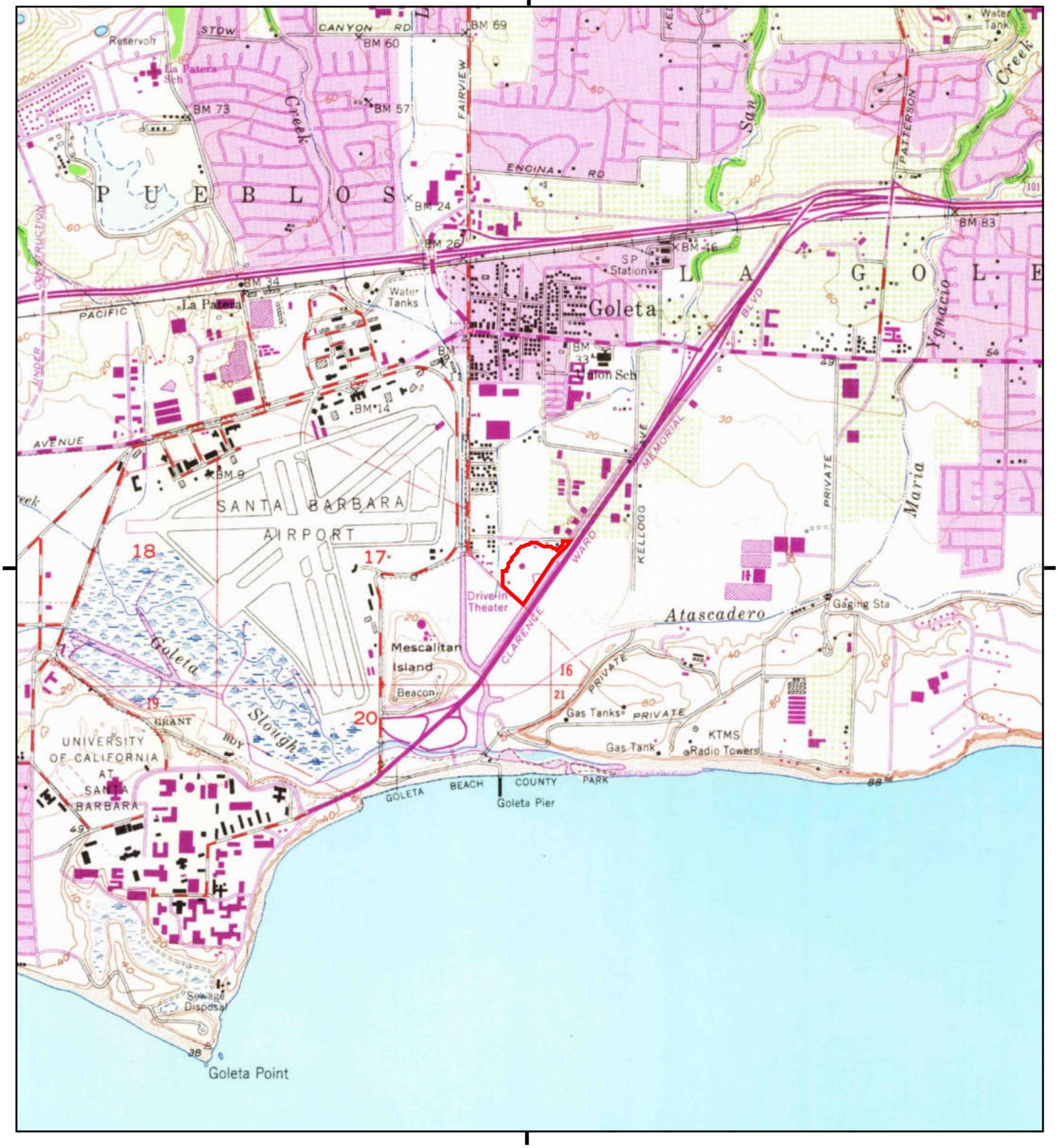

This report includes information from the following map sheet(s).

0 Miles 0.25 0.5 1 1.5

NW N NE
W E
SW S SE

TP, Goleta, 1967, 7.5-minute

SITE NAME: Sywest Industrial Building Project
ADDRESS: 907 South Kellogg Avenue
Goleta, CA 93117
CLIENT: Rincon

N

Historical Topo Map

1951

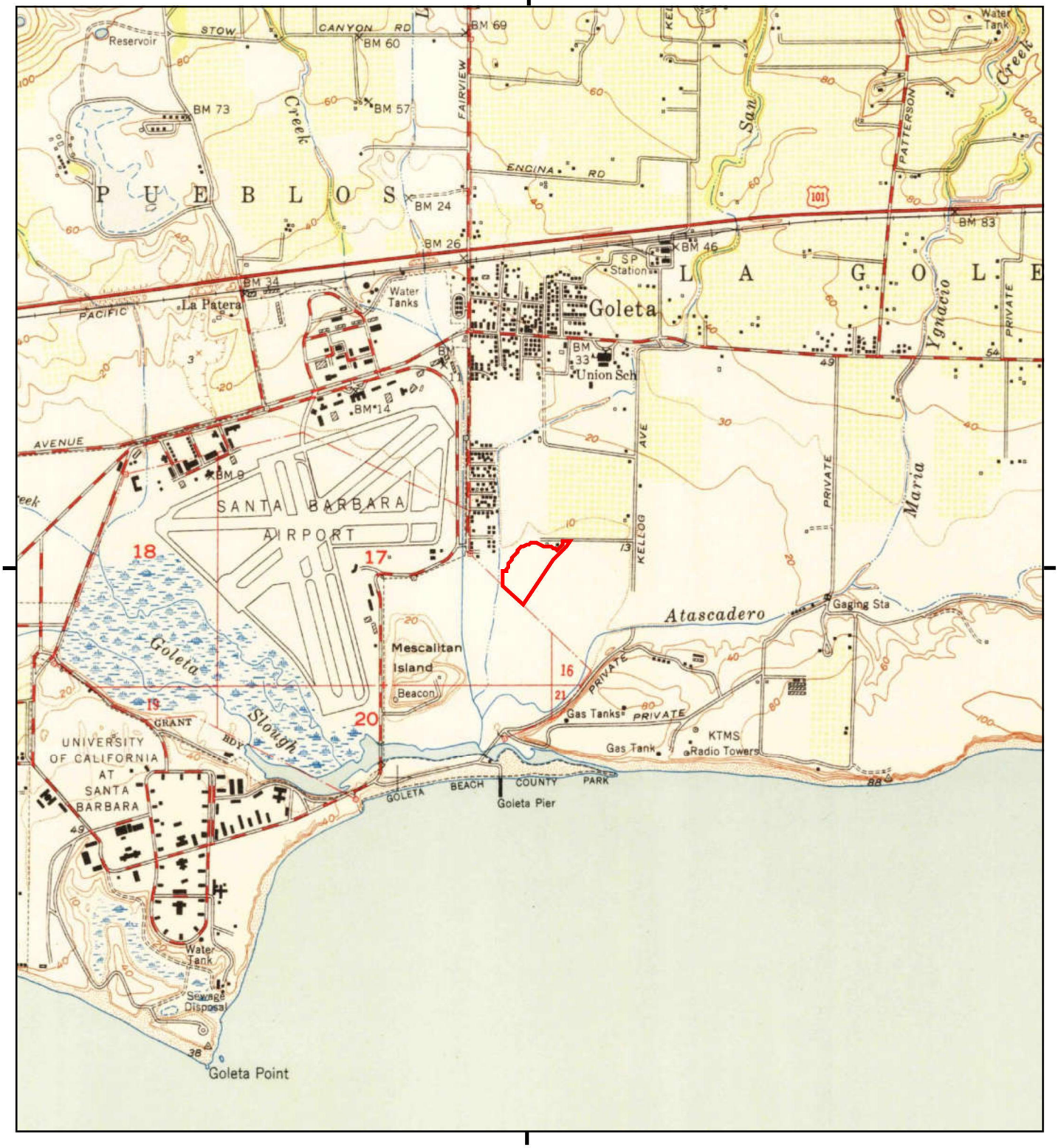

This report includes information from the following map sheet(s).

0 Miles 0.25 0.5 1 1.5

NW N NE
W E
SW S SE

TP, Goleta, 1951, 7.5-minute

SITE NAME: Sywest Industrial Building Project
ADDRESS: 907 South Kellogg Avenue
Goleta, CA 93117
CLIENT: Rincon

N

Historical Topo Map

1950



This report includes information from the following map sheet(s).

0 Miles 0.25 0.5 1 1.5

NW N NE
W E
SW S SE

TP, Goleta, 1950, 7.5-minute

SITE NAME: Sywest Industrial Building Project
ADDRESS: 907 South Kellogg Avenue
Goleta, CA 93117
CLIENT: Rincon

N

Historical Topo Map

1947

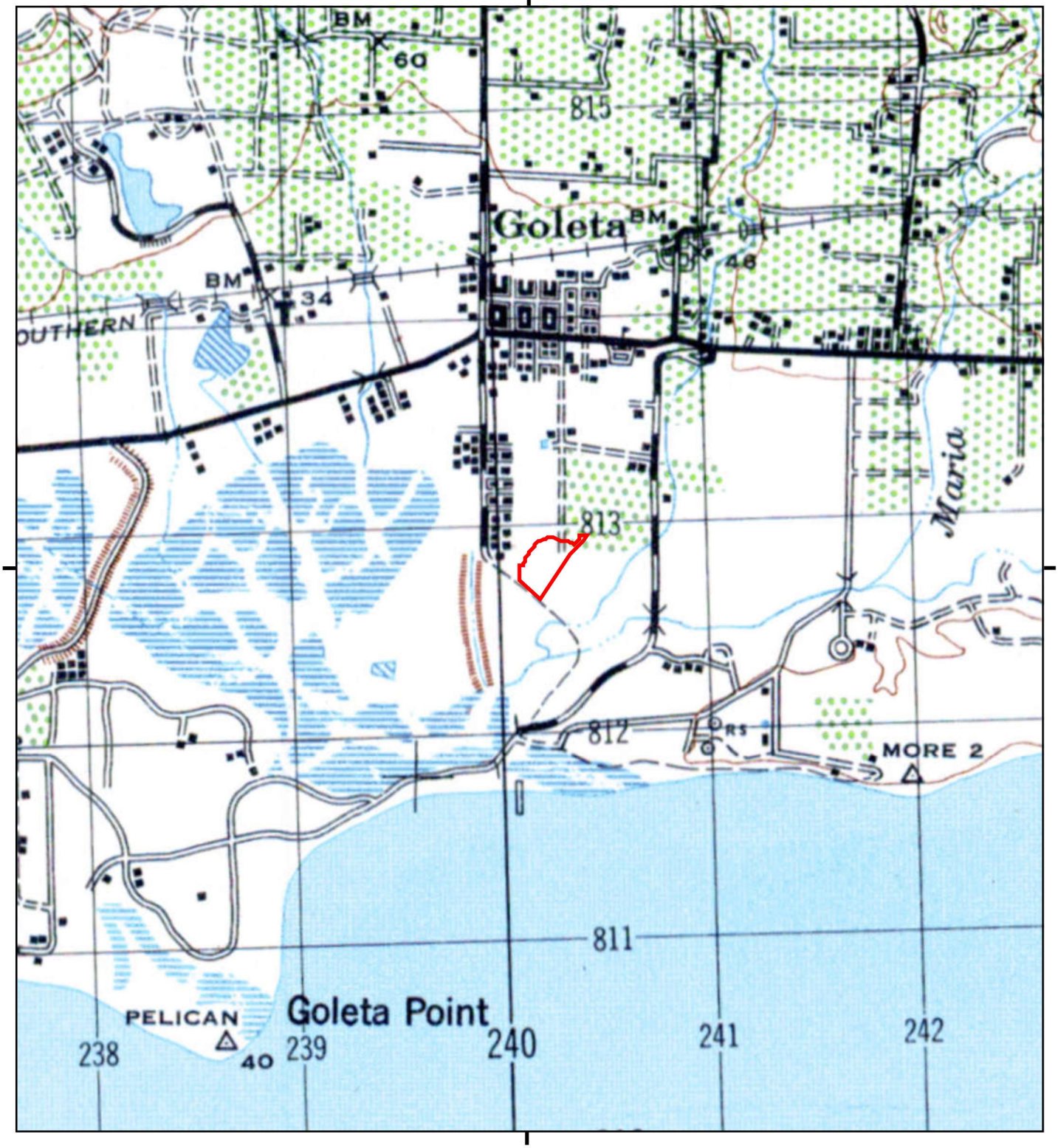

This report includes information from the following map sheet(s).

0 Miles 0.25 0.5 1 1.5

NW N NE
W E
SW S SE

TP, GOLETA, 1947, 15-minute

SITE NAME: Sywest Industrial Building Project
ADDRESS: 907 South Kellogg Avenue
Goleta, CA 93117
CLIENT: Rincon

N

Historical Topo Map

1942

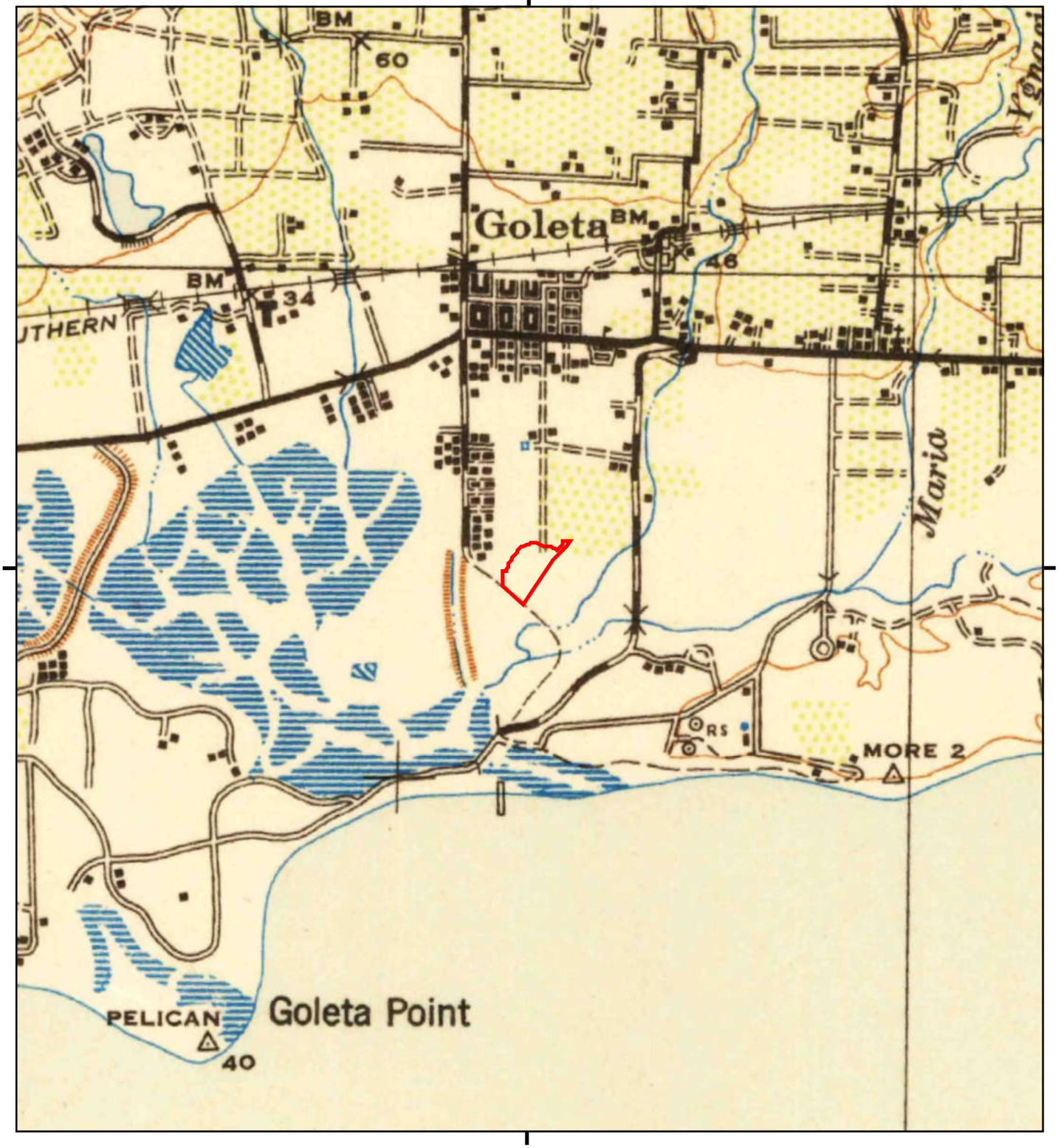

This report includes information from the following map sheet(s).

0 Miles 0.25 0.5 1 1.5

NW N NE
W E
SW S SE

TP, Goleta, 1942, 15-minute

SITE NAME: Sywest Industrial Building Project
ADDRESS: 907 South Kellogg Avenue
Goleta, CA 93117
CLIENT: Rincon

N

Historical Topo Map

1938



This report includes information from the following map sheet(s).

0 Miles 0.25 0.5 1 1.5

NW N NE
W E
SW S SE

TP, GOLETA, 1938, 15-minute

SITE NAME: Sywest Industrial Building Project
ADDRESS: 907 South Kellogg Avenue
Goleta, CA 93117
CLIENT: Rincon

N