PHASE I ENVIRONMENTAL SITE ASSESSMENT

2665 The Alameda
Santa Clara, California

Prepared for:

Kapital Partners, LLC

Prepared by:

Tetra Tech
17885 Von Karman Ave, Suite 500
Irvine, CA 92614

May 30, 2022

EXECUTIVE SUMMARY

Tetra Tech performed a Phase I Environmental Site Assessment (ESA) on behalf of Kapital Partners, LLC for the property located at 2665 The Alameda, Santa Clara, California (Subject Property; Figure 1). This Phase I ESA was completed to aid in the potential purchase of the Subject Property for development of student housing. This Phase I ESA was completed in general accordance with American Society for Testing and Materials (ASTM) *Standard Practice for Environmental Site Assessments: Phase I Environmental Site Assessment Process, E1527-13 and E1527-21* as well as All Appropriate Inquiries Final Rule 40 Code of Federal Regulations Part 312. The objective of this Phase I ESA is to identify Recognized Environmental Conditions (RECs), Historical RECs (HRECs), and Controlled RECs (CRECs) that affect the Subject Property.

The Subject Property is located at 2665 The Alameda and consists of a triangular parcel of fenced, vacant land in the city of Santa Clara and is identified by the Assessor Parcel Number 230-12-012. The Subject Property is bordered by The Alameda to the northeast, Park Avenue to the west, Bellomy Street to the northwest, and a Safeway parking lot to the south. Adjacent properties of note include various residence halls of Santa Clara University located to the east and northeast of the Property; a preschool and childcare center, Kids on Campus, to the northwest; University Cleaners to the southwest; and Pizza My Heart to the west.

To assess environmental conditions at the Subject Property, Tetra Tech reviewed land use history, geology, hydrogeology, and environmental records for the Subject Property and its general vicinity; conducted a visual site reconnaissance; and reviewed the completed questionnaires. During the course of performing this Phase I ESA, Tetra Tech identified the following RECs:

ASTM defines a REC as:

> *(1) the presence of hazardous substances or petroleum products in, on, or at the subject property due to a release to the environment; (2) the likely presence of hazardous substances or petroleum products in, on, or at the subject property due to a release or likely release to the environment; or (3) the presence of hazardous substances or petroleum products in, on, or at the subject property under conditions that pose a material threat of a future release to the environment.*

The Subject Property is an active Leaking Underground Storage Tank (LUST) cleanup site under the San Francisco Bay Regional Water Quality Control Board (RWQCB). A former UNOCAL branded service station operated on the Subject Property from approximately 1930 to 1993. Site features included a station building, three product dispenser islands, four USTs, one waste oil UST, and a clarifier. In March 1993, the service station ceased operations and all above- and below-ground facilities were removed. Site assessments performed at the Subject Property since 1988 revealed petroleum hydrocarbon impacts to soil, soil vapor, and groundwater. A groundwater monitoring well network consisting of groundwater monitoring wells installed at and to the north of the Subject Property has been gauged and sampled generally on a quarterly basis since 1991. The groundwater flow direction beneath the Subject Property is predominantly to the north-northwest with a high variability in groundwater elevations since groundwater monitoring began. Remediation activities at the Subject

Property have included the use of absorbent socks, soil excavation, soil vapor extraction, groundwater extraction and treatment, injection of oxygen release compound to enhance bioremediation, biosparging, ozone sparging, and sulfate applications. A request for closure was made in May 2020 under the Low-Threat Underground Storage Tank Case Closure Policy; however, the RWQCB has not granted closure for the Subject Property. The results of the latest groundwater monitoring event conducted in March 2022 indicates significant petroleum impacts remain on the Subject Property and have migrated offsite to the northwest. The presence of petroleum products at the Subject Property due to a release and the lack of regulatory closure is considered a REC.

ASTM defines an HREC as:

> *A previous release of hazardous substances or petroleum products affecting the subject property that has been addressed to the satisfaction of the applicable regulatory authority or authorities and meeting unrestricted use criteria established by the applicable regulatory authority or authorities without subjecting the subject property to any controls (for example, activity and use limitations or other property use limitations). A historical recognized environmental condition is not a recognized environmental condition.*

The HREC identified during the completion of this Phase I ESA is as follows:

A former gasoline service station located at 700 Bellomy Street (currently Pizza My Heart) is immediately west of the Subject Property across Park Avenue. A 2,500-gallon and a 750-gallon UST containing diesel/gasoline were discovered during excavation activities within the sidewalk of Park Avenue in 1994. Elevated concentrations of petroleum hydrocarbons were detected in soil samples collected from beneath the USTs and in groundwater. Three groundwater monitoring wells were installed at the northern portion of the property and within Park Avenue. The last groundwater monitoring event at this property was conducted in April 2002. Total Petroleum Hydrocarbons as gasoline (TPHg) was detected in groundwater samples at concentrations up to 2,630 micrograms per liter (µg/L) and benzene was detected in groundwater samples at concentrations up to 15.7 µg/L. The facility received a case closure letter from the Santa Clara Valley Water District on June 26, 2002 with the advisory that moderate levels of residual soil contamination exist in the vicinity of the former tank system beneath the sidewalk along Park Avenue. The release from the UST is considered a HREC as the petroleum impacts associated with the release from the property may have affected the Subject Property; however, the impacts have been addressed to the satisfaction of the regulatory authority.

ASTM defines a CREC as:

> *A recognized environmental condition affecting the subject property that has been addressed to the satisfaction of the applicable regulatory authority or authorities with hazardous substances or petroleum products allowed to remain in place subject to implementation of required controls (for example, activity and use limitations or other property use limitations).*

No CRECs were identified during the completion of this Phase I ESA.

TABLE OF CONTENTS

EXECUTIVE SUMMARY ES-1

1.0 INTRODUCTION 1-1
- 1.1 Purpose 1-1
- 1.2 Scope of Services 1-1
- 1.3 Significant Assumptions 1-1
- 1.4 Limitations and Exceptions of Assessments 1-1
- 1.5 User Reliance 1-2

2.0 SITE DESCRIPTION 2-1
- 2.1 Subject Property Location 2-1
- 2.2 Current Use of Property 2-1
- 2.3 Site Improvements 2-1
- 2.4 Current Uses of Adjoining Properties 2-1

3.0 USER PROVIDED INFORMATION 3-1
- 3.1 Title Records 3-1
- 3.2 Environmental Liens, Activities, or Use Limitations 3-1
- 3.3 Specialized Knowledge 3-1
- 3.4 Commonly Known or Reasonably Ascertainable Information 3-1
- 3.5 Valuation Reduction for Environmental Issues 3-1
- 3.6 Owner, Property Manager and Occupant Information 3-1
- 3.7 Reasons for Performing Phase I ESA 3-1

4.0 RECORDS REVIEW 4-1
- 4.1 Historical Use Information 4-1
  - 4.1.1 Ownership Information 4-1
  - 4.1.2 Review of Aerial Photographs 4-1
  - 4.1.3 Review of Topographic Maps 4-4
  - 4.1.4 Review of City Directories 4-4
- 4.2 Physical Setting Information 4-4
- 4.3 Regulatory Review 4-5
  - 4.3.1 Federal Database Information 4-9
  - 4.3.2 State Database Information 4-12
  - 4.3.3 County Database Information 4-19
  - 4.3.4 Orphan Sites 4-19
  - 4.3.5 Other Records Reviewed 4-19

5.0 SITE RECONNAISSANCE 5-1
- 5.1 General Site Setting and Observations 5-1
- 5.2 Site Reconnaissance Observations 5-1
- 5.3 Methodology and Limitations 5-1
- 5.4 Current Property Use 5-1
- 5.5 Past Property Use 5-1

5.6 Observations 5-2
5.6.1 Interior and Exterior Observations 5-2
5.6.2 Chemical Usage/Waste Storage 5-2
5.6.3 Abandoned or Unidentified Containers 5-2
5.6.4 Catch Basins, Pits, Ponds, Lagoons and Drains 5-2
5.6.5 Dry Wells 5-2
5.6.6 Soil Staining 5-2
5.6.7 Vegetative Stress 5-2
5.6.8 Sheens 5-2
5.6.9 Soil Disturbance 5-2
5.6.10 Odors 5-2
5.6.11 Underground Storage Tanks 5-3
5.6.12 Aboveground Storage Tanks 5-3
5.6.13 Oil and Gas Wells/Activities 5-3
5.6.14 Polychlorinated Biphenyl-Containing Materials 5-3
5.6.15 Monitoring Wells and Soil Borings 5-3
5.6.16 Spills/Releases 5-3
5.6.17 Surface Debris 5-3
5.6.18 Hydraulic Equipment 5-3
5.6.19 Air Compressor Usage 5-3
5.6.20 Asbestos-Containing Materials 5-3
5.6.21 Lead-Based Paint and Other Lead-Containing Materials 5-4
5.6.22 Lead in Drinking Water 5-4
5.6.23 Microbial Growth and Moisture Intrusion 5-4
5.6.24 Waste Disposal 5-4
5.6.25 Wastewater Discharges 5-4
5.6.26 Storm Water Discharges 5-4
5.6.27 Utilities 5-4
5.7 Current Use of Adjoining Properties 5-4
5.8 Past Use of Adjoining Properties 5-4
5.8.1 Adjacent Property and Vicinity Findings 5-4

6.0 INTERVIEWS 6-1
6.1 User Questionnaire 6-1
6.2 Agency Records 6-1

7.0 CONCLUSIONS AND RECOMMENDATIONS 7-1

8.0 LIMITATIONS 8-1

9.0 SIGNATURE OF ENVIRONMENTAL PROFESSIONAL 9-1

10.0 REFERENCES 10-1

TABLES

Table 1. Records Review 4-5

FIGURES

Figure 1 Site Location Map
Figure 2 Site Plan
Figure 3 Site Plan with Well Network

LIST OF APPENDICES

Appendix A Environmental Risk Information Services (ERIS) Database Search
Appendix B User Questionnaire / Landowner Questionnaires and Agency Requests
Appendix C Historical Aerials, City Directories and Topographic Maps
Appendix D Previous Phase I Environmental Site Assessment
Appendix E Photographic Log
Appendix F Resumes of Environmental Professionals

ACRONYMS AND ABBREVIATIONS

AST	Aboveground storage tank
ASTM	American Society for Testing and Materials
bgs	below ground surface
CA	California
CalEPA	California Environmental Protection Agency
CERS	California Environmental Reporting System
CHMIRS	California Hazardous Material Incident Report System
CORRACTS	Corrective Action Report
CREC	Controlled Recognized Environmental Condition
DTSC	Department of Toxic Substances Control
ERIS	Environmental Risk Information Services, Inc.
ENVIROSTOR	EnviroStor Database
ESA	Environmental Site Assessment
FINDS	Facility Index System/Facility Registry System
FUDS	Formerly Used Defense Sites
HREC	Historical Recognized Environmental Condition
HWP	Hazardous Waste Facilities
LUST	leaking underground storage tank
NPL	National Priorities List
Property	2665 The Alameda, Santa Clara, California
RCRA	Resource Conservation and Recovery Act
RCRA-LQG	RCRA large quantity generator
RCRA-SQG	RCRA small quantity generator
REC	Recognized Environmental Condition
SWRCB	State Water Resources Control Board
Tetra Tech	Tetra Tech, Inc.
TPHd	Total Petroleum Hydrocarbons as diesel
TPHg	Total Petroleum Hydrocarbons as gasoline
User	Kapital Partners, LLC
UST	Underground Storage Tank

1.0 INTRODUCTION

1.1 PURPOSE

Tetra Tech performed a Phase I Environmental Site Assessment (ESA) on behalf of Kapital Partners, LLC (Kapital Partners; the User) for the property located at 2665 The Alameda, Santa Clara, California (Subject Property). This Phase I ESA was completed for the potential purchase and development of the Subject Property as student housing. This Phase I ESA was completed in general accordance with American Society for Testing and Materials (ASTM) *Standard Practice for Environmental Site Assessments: Phase I Environmental Site Assessment Process, E1527-13 and E1527-21* as well as the All Appropriate Inquiries Final Rule 40 Code of Federal Regulations Part 312. The objective of this Phase I ESA is to identify Recognized Environmental Conditions (RECs), Historical RECs (HRECs), and Controlled RECs (CRECs) that affect the Subject Property.

1.2 SCOPE OF SERVICES

The scope of services was defined by Tetra Tech's proposal for the Subject Property dated December 8, 2021. The scope included a regulatory database review, historical and physical record review, interviews, a visual non-invasive site reconnaissance of the Subject Property and adjoining land, and preparation of this report.

1.3 SIGNIFICANT ASSUMPTIONS

Tetra Tech assumes that all information obtained from others for the Subject Property is correct and complete. Additionally, Tetra Tech assumes that the User provided Tetra Tech with all reasonably ascertainable prior environmental information concerning the Subject Property and that the User will read this report in its entirety.

1.4 LIMITATIONS AND EXCEPTIONS OF ASSESSMENTS

The findings and conclusions presented in this report are based on the procedures described in ASTM Practice *E1527-13 and E1527-21*. This report was prepared based on a review of data, as described therein, in accordance with generally accepted professional practices, applicable to work of similar nature and complexity of similar localities, at the time the services were performed. The scope of this report is limited in nature and intended to provide an evaluation of the current environmental conditions at the Subject Property at the time of the report preparation and does not constitute definitive review of all the potential environmental impairments and situations not otherwise ascertainable from the available information and observation.

It is important to recognize that even the most comprehensive scope of services may not detect all the environmental liabilities at a particular site. Therefore, nothing herein shall be construed as a representation or certification that the Subject Property is either fully characterized or is free of environmental impairments and/or contamination. This Phase I ESA conforms to the level of documentation required in ASTM Practice *E1527-13 and E1527-21*.

To prepare this report, Tetra Tech relied on information as discussed in the report, which it believes to be reliable (refer also to the Environmental Risk Information Services, Inc. [ERIS] Disclaimer, Appendix A).

Tetra Tech has endeavored to meet what it believes is the applicable standard of care for the services performed and, in doing so, is obliged to advise Kapital Partners of Phase I ESA limitations. Tetra Tech believes that providing information about limitations is essential to help clients identify and thereby manage risks.

This Phase I ESA did not include any inquiry with respect to radon, methane, asbestos-containing material, lead-based paint, lead in drinking water, formaldehyde, endangered species, wetlands, subsurface investigation activities or other services or potential conditions or features not specifically identified and discussed herein. It is noted that inquiry into the above environmental issues are not required to meet ASTM Standard *E1527-13 and E1527-21*. In those instances where additional services or service enhancements are included in the report as requested or authorized by the client, specific limitations attendant to those services are presented in the text of the report.

This report represents Tetra Tech's service to Kapital Partners as of the report date. In that regard, the report constitutes Tetra Tech's final document, and the text of the report may not be altered in any manner after final issuance of the same. Opinions relative to environmental conditions given in this report are based on information derived from the most recent site reconnaissance and from other activities described herein. Kapital Partners is herewith advised that the conditions observed by Tetra Tech are subject to change. Certain indicators of the presence of hazardous materials may have been latent or not present at the time of the most recent site reconnaissance and may have subsequently become observable. In a similar manner, the research effort conducted for a Phase I ESA is limited.

Further, the services herein shall in no way be construed, designed, or intended to be relied upon as legal interpretation or advice.

1.5 USER RELIANCE

This report is an instrument of service of Tetra Tech and includes research and a review of specified and reasonably ascertainable information and a reconnaissance of the Subject Property to identify RECs in general accordance with ASTM Standard *E1527-13 and E1527-21*. Tetra Tech's Phase I ESA was performed in accordance with generally accepted practices of the profession undertaken in similar studies at the same time and in the same geographical area, and Tetra Tech observed that degree of care and skill generally exercised by the profession under similar circumstances and conditions.

A User is defined by ASTM Practice *E1527-13 and E1527-21* as the party seeking to use Practice *E1527-13 and E1527-21* to complete an ESA of a Subject Property and may include a potential purchaser of land in the property, a potential tenant of the property, an owner of the property, a lender, or a property manager. The scope of services and the report have been completed on behalf of and for the exclusive use by Kapital Partners (the User) solely for their use and reliance in the Phase I ESA of the Subject Property Kapital Partners is the only party to which Tetra Tech has explained the risks involved and which has been involved in the shaping of the scope of services needed to satisfactorily manage those risks, if any, from Kapital Partner's point of view.

Accordingly, Tetra Tech's findings and opinions related in this report may not be relied upon by any party except for Kapital Partners without the consent of Tetra Tech.

2.0 SITE DESCRIPTION

2.1 SUBJECT PROPERTY LOCATION

The Subject Property is located at 2665 The Alameda and consists of a triangular parcel of fenced, vacant land in the city of Santa Clara and is identified by the Assessor Parcel Number 230-12-012 (Figure 1). The Subject Property is bordered by The Alameda to the northeast, Park Avenue to the west, Bellomy Street to the northwest, and a Safeway parking lot to the south. Adjacent properties of note include various residence halls of Santa Clara University located to the east and northeast of the Property; a preschool and childcare center, Kids on Campus, to the northwest; University Cleaners to the southwest; and Pizza My Heart to the west (Figure 2).

2.2 CURRENT USE OF PROPERTY

The Subject Property is currently a vacant dirt lot. The Subject Property is fenced on all sides with an entrance gate located on Park Avenue.

2.3 SITE IMPROVEMENTS

The Subject Property is currently vacant and unimproved. The Subject Property is in a mixed-use commercial/residential area in Santa Clara, California. Santa Clara lies south of the San Francisco Bay, between the cities of San Jose and Sunnyvale, California. The Subject Property was previously used as a gas station; however, the USTs and any associated features have been removed. Numerous soil vapor extraction and groundwater monitoring wells remain on the Subject Property. The Subject Property has fencing on all sides. A paved sidewalk is present on all sides of the Subject Property boundary, except the southeast where a parking lot is located.

2.4 CURRENT USES OF ADJOINING PROPERTIES

The term adjoining property, as defined by the ASTM standard, means properties that border or are contiguous or partially contiguous with the Subject Property, or would be so but for a street, road, or other public thoroughfare separating them. The adjoining properties include a preschool to the northwest, various student residence halls to the north and northeast, commercial establishments to the west and southwest, a drycleaner (University Cleaners) is located southwest of the Subject Property and a parking lot is located to the south and southeast.

3.0 USER PROVIDED INFORMATION

3.1 TITLE RECORDS

Title records were not provided to Tetra Tech by Kapital Partners for the Subject Property.

3.2 ENVIRONMENTAL LIENS, ACTIVITIES, OR USE LIMITATIONS

Kapital Partners, as the User of this Phase I ESA, indicated they are not aware of environmental cleanup liens against the Subject Property that are filed or recorded under federal, tribal, state, or local law. Kapital Partners has also indicated based on the past usage of the Subject Property, there may be potential activity use limitations, such as engineering controls, or land use restrictions or institutional controls that are in place on the Subject Property and/or have been filed or recorded in a registry under federal, state, or local law. Kapital Partners responses to the All Appropriate Inquiry User Questionnaire are included in Appendix B and have been incorporated into this Phase I ESA.

3.3 SPECIALIZED KNOWLEDGE

Kapital Partners, as the User of this Phase I ESA, indicated that it does not have any specialized knowledge or experience related to the Subject Property or nearby properties Kapital Partners is not involved in the same line of business as the current or former occupants of the subject property or on adjoining properties so it would have no knowledge of the chemicals and processes used by current or former occupants.

3.4 COMMONLY KNOWN OR REASONABLY ASCERTAINABLE INFORMATION

Kapital Partners, as the User of this Phase I ESA, have indicated that it is aware of commonly known or reasonably ascertainable information about the Subject Property that would help the environmental professional to identify conditions indicative of releases or threatened releases. Kapital Partners is aware that the past use of the Subject Property has been for a gasoline station and that remediation activities have taken place, but it is not aware of specific chemicals that are or may have been present on the Subject Property.

3.5 VALUATION REDUCTION FOR ENVIRONMENTAL ISSUES

Kapital Partners verified the price being paid for the area purchased reasonably reflects the fair market value of the Subject Property.

3.6 OWNER, PROPERTY MANAGER AND OCCUPANT INFORMATION

The Subject Property is owned by Chevron and is currently vacant.

3.7 REASONS FOR PERFORMING PHASE I ESA

The Phase I ESA was requested by Kapital Partners to evaluate existing environmental conditions, if any, as they pertain to the proposed purchase and development of the Subject Property for student housing.

4.0 RECORDS REVIEW

4.1 HISTORICAL USE INFORMATION

The purpose of the record review was to obtain and review reasonably ascertainable records that will help identify RECs. Tetra Tech contracted with ERIS to conduct a search of required federal, state, and tribal databases. A copy of the City Directory, Aerial Maps, Topography Maps, and Physical Settings Report generated on February 28, 2022, is included in Appendix C of this report.

4.1.1 Ownership Information

Owner/occupant questionnaire was not completed by Chevron. Based on the information gathered from various databases including the GeoTracker website, the lack of completed questionnaire is not considered a significant data gap.

4.1.2 Review of Aerial Photographs

Year	Property	Surrounding Properties	Sources
1931	A building is present on the Subject Property	N: CA-82 is present northeast of the Subject Property. There are several paved roads and developments. E: There appears to be construction of a large university building along with other university buildings. S: There appears to be a facility with several buildings immediately south of the Subject Property. Other vacant lots and residential buildings are present further south. W: The area immediately west of the Subject Property is a vacant lot. Further west there are residential buildings.	A(1931)
1939	The Subject Property appears to be in similar configuration to the previous year.	N: The Alameda and Park Avenue are now clearly paved. There are several paved roads and developments further north of the Property E: There appears to be construction of a large university building along with other university buildings. S: The buildings associated with the apparent facility south of the Subject Property are no longer present. A vacant lot further south has been graded. W: Buildings are now present in the lot immediately west of the Subject Property. Further west there are residential buildings.	A(1939)
1948	Several structures are now present on the Subject Property.	N: The area immediately north of the Subject Property consists of many small buildings E: Several university buildings are present in the immediate vicinity of the Subject Property. Other buildings are present further east. S: Several buildings and structures are now present in the lot immediately south of the Subject Property. Residential developments are present further south. W: The lot immediately west of the Subject Property now has several buildings present.	A(1948)

Year	Property	Surrounding Properties	Sources
1956	The Subject Property appears to be in similar configuration to the previous year.	N: Some of the buildings that were present north of the Subject Property have been cleared. The lot north of the Subject Property appears mostly vacant. E: The area immediately east of the Subject Property has a similar configuration to the previous aerials. S: Several buildings are present in the lot immediately south of the Subject Property. The area further south consists of paved roads and residential developments. W: The area immediately west of the Subject Property has a similar configuration to the previous aerial.	A(1956)
1960	A circular structure is now clearly present in the southern portion of the Subject Property. Several small square structures are present in the center of the Subject Property.	N: The area north of the Subject Property appears to be in similar configuration to the previous year, with the exception of the addition of several buildings in the lot to the north. E: The area immediately east of the Subject Property has a similar configuration to the previous year. S: The lot immediately south of the Subject Property appears to have more structures and development than the previous year. W: The area immediately west of the Subject Property has a similar configuration to the previous year.	A(1960)
1965	A rectangular structure is now present in the southern portion of the Subject Property. The square structures in the center of the Subject Property are no longer visible.	N: A parking lot and athletic facility is now clearly present further north of the Subject Property. Several buildings have been constructed immediately north of the Subject Property at the university. E: The area immediately east of the Subject Property has a similar configuration to the previous year. S: The structures present immediately south of the Subject Property have been removed and the Subject Property appears vacant except for a few small structures. W: The area immediately west of the Subject Property has a similar configuration to previous years. Washington Street is now visible further west of the Subject Property.	A(1965)
1968	The Subject Property appears to be in similar configuration to the previous year.	N: The area north of the Subject Property is in similar configuration to previous years. E: The area east of the Subject Property is in similar configuration to previous years S: A large building and a parking lot are now present in the lot immediately south of the Subject Property. W: The area west of the Subject Property is in similar configuration to previous years.	A(1968)
1974	The Subject Property appears to be in a similar configuration as the previous years.	N: The area north of the Subject Property is in similar configuration to previous years except for construction that appears to be taking place in the parking lot adjacent to the athletic facility. E: The area east of the Subject Property is in similar configuration to previous years. S: The area south of the Subject Property is in similar configuration to previous years. W: The area west of the Subject Property is in similar configuration to previous years.	A(1974)
1980	Several structures are visible on the Subject Property.	No significant changes could be discerned in the surrounding properties to the Subject Property.	A(1980)

Year	Property	Surrounding Properties	Sources
1987	The Subject Property appears to be in a similar configuration as the previous years.	N: The area north of the Subject Property is in similar configuration to previous years. E: The lot immediately east of the Subject Property has been cleared. S: The area south of the Subject Property is in similar configuration to previous years. W: The area west of the Subject Property is in similar configuration to previous years.	A(1987)
1993	There does not appear to be any buildings or structures present on the Subject Property.	N: The area north of the Subject Property is in similar configuration to previous years. E: The lot immediately east of the Subject Property appears vacant except for two buildings. S: The area south of the Subject Property is in similar configuration to previous years. W: The area west of the Subject Property is in similar configuration to previous years.	A(1993)
2003	The Subject Property appears to be in a similar configuration as the previous years.	N: The area north of the Subject Property is in similar configuration to previous years. E: The lot immediately east of the Subject Property now has several buildings and parking lots. Another baseball field has been constructed in the athletic facility. S: The area south of the Subject Property is in similar configuration to previous years. W: The area west of the Subject Property is in similar configuration to previous years.	A(2003)
2005	The Subject Property appears to be in a similar configuration as the previous years.	No significant changes could be discerned in the surrounding properties to the Subject Property.	A(2005)
2010	The Subject Property appears to be in a similar configuration as the previous years.	No significant changes could be discerned in the surrounding properties to the Subject Property.	A(2010)
2012	The Subject Property appears to be in a similar configuration as the previous years.	No significant changes could be discerned in the surrounding properties to the Subject Property.	A(2012)
2014	The Subject Property appears to be in a similar configuration as the previous years.	No significant changes could be discerned in the surrounding properties to the Subject Property.	A(2014)
2016	The Subject Property appears to be in a similar configuration as the previous years.	No significant changes could be discerned in the surrounding properties to the Subject Property.	A(2016)
2018	The Subject Property appears to be in a similar configuration as the previous years.	No significant changes could be discerned in the surrounding properties to the Subject Property.	A(2018)
2020	The Subject Property appears to be in a similar configuration as the previous years.	No significant changes could be discerned in the surrounding properties to the Subject Property.	A(2020)

N= North, E = East, S = South, W = West

Sources:
A = aerial photograph (year in parentheses)
NA = not applicable (no sources found)

No RECs were specifically identified from review of historical aerial photographs.

4.1.3 Review of Topographic Maps

A review of U.S. Geological Survey topographic maps was conducted for the years 1889, 1897, 1899, 1953, 1961, 1968, 1973, 1980, and 2015. The 1889 Quadrangle includes the Monterey Line Railway, which runs from the northwest to the southeast in relation to the Subject Property. The Guadalupe River is also visible northeast of the Subject Property. Building developments are present to the west and to the southeast of the Subject Property. No significant changes could be discerned on the 1897 and 1899 Quadrangles from the 1889 Quadrangles. There are significant developments in the vicinity around the Subject Property on the 1953 Quadrangle. Santa Clara University and San Jose Municipal Airport are now visible north of the Subject Property. The lot immediately east of the Subject Property has water tanks, buildings, and athletic fields present. With the exception of building developments, no significant changes could be discerned on the 1961 Quadrangle. The 1968 Quadrangle shows the development of several buildings in the lots east and north of the Subject Property. No significant changes were notes in the 1973, 1980, and 2015 Quadrangles.

4.1.4 Review of City Directories

A review of city directories for the years 1930, 1935, 1940, 1945, 1950, 1955, 1961, 1966, 1971, 1976, 1981, 1987, 1990-1991, 1995-1996, 2001-2002, 1006, 2012, 2016, and 2020 was performed for 2550-2710 of The Alameda, 2850-3000 of Park Avenue and 700-799 of Bellomy Street. The results of the city directory search indicate mixed use of commercial and residential listings. Gas stations were listed at 2725 The Alameda from 1935 through 1955 under the names of Union Service Station (1935, 1940, and 1945), Rosensweig Henry gas station (1950), Faler's Union gas station (1955) and at 2665 The Alameda from 1961 through 1987 (inferred from the 1971 listing) under University Union Service (1961, 1966, 1971, 1976, 1981, 1987). Pacific Manufacturing was listed at 2610 The Alameda in 1935, 1940, 1945, 1950, 1955, and 1961.

4.2 PHYSICAL SETTING INFORMATION

The Subject Property is located within the Santa Clara Valley. The Santa Clara Valley is confined on the west by the Santa Cruz Mountains Coast Range and the east by the Diablo Range. The Valley is an alluvial basin that deposits into the San Francisco Bay to the north. Two major faults run along the basin, the San Andreas fault to the west and the Hayward and Calaveras faults to the east. The Valley is filled with Jurassic-aged volcanic and metamorphic rocks, Franciscan Complex and Coast Range ophiolite complex, which are in turn overlain by Pliocene-age marine strata of the Monterey Formation. Surficial deposits include Pliocene and younger non-marine strata, which are widespread in outcrops and in the subsurface of the southwestern Santa Clara Valley, include the Pliocene and Pleistocene Santa Clara Formation and overlying, unnamed Quaternary deposits.

Regionally, the Subject Property lies within the Santa Clara Subbasin of the Santa Clara Valley Groundwater Basin which has a surface area of approximately 240 square miles and is made up of permeable valley fill alluvium. The Subbasin's eastern and western geologic boundaries are formed by the impermeable bedrock of the Diablo Range and Santa Cruz Mountains, respectively. The Subbasin's northern geologic boundary is formed by contact with low permeability bay mud deposits

at San Francisco Bay, and the southern geologic boundary is the Coyote Narrows south of the City of San Jose. The Subbasin is filled with alluvium that has washed down from the surrounding mountains and range in thickness from about 200 feet along the Valley's edges to over 1,300 feet in the Valley's interior. The water-bearing formations of the Subbasin include the Santa Clara Formation and the Quaternary deposits which are the most important water-bearing units in the Subbasin. The permeability of the Valley alluvium is generally high and principally all large production wells derive their water from it (DWR 1975).

Previous assessments conducted on the Subject Property indicate soils in the vicinity consist primarily of clays interbedded with silts and silty sands to a depth of approximately 22 feet below ground surface (bgs). Soils observed from approximately 22 to 40 feet bgs consisted primarily of silty sands interbedded with silts. Silts and clayey silts with sand, fine sands, and gravelly sands interbedded with silty clays and gravelly clays were generally observed from 40 to 55 feet bgs. Silty clay and clayey silt were observed below 55 feet bgs (IT 2001). The Physical Settings Report from ERIS is included in Appendix A.

4.3 REGULATORY REVIEW

The purpose of the record review is to obtain and review reasonably ascertainable records that will help identify RECs. For this review, records were obtained from ERIS under order number 22022400175 on February 28, 2022 (ERIS 2022). The ERIS report is included in Appendix A. As noted under ASTM, information requested and not received within 20 days after the report date is not required to be incorporated into Phase I ESA reports. Remaining regulatory support data will be maintained with the Tetra Tech project file. The ERIS search area, as shown on ERIS Area/Corridor Report located in Appendix A, includes the Subject Property plus a minimum 1-mile radius.

Table 1. Records Review

Data Source*	Search Distance, Miles	# Of Records on Property	# Of Records Within Search Area
Federal			
Facility Response Plan (FRP)	0.25	0	0
National Priority List (NPL)	1.0	0	0
National Priority List – Proposed	1.0	0	0
Deleted NPL	0.5	0	0
Superfund Enterprise Management System (SEMS) List 8R Active Site Inventory	0.5	0	0
Inventory of Open Dumps (ODI)	0.5	0	0
SEMS List 8R Archive Sites (SEMS ARCHIVE)	0.5	0	**2**
Comprehensive Environmental Response, Compensation and Liability Information System (CERCLIS)	0.5	0	**2**
Open Dumps on Indian Lands	0.5	0	0
CERCLIS – No Further Remedial Action Planned	0.5	0	**2**
CERCLIS Liens	PO	0	0
Resource Conservation and Recovery Act Corrective Action (RCRA CORRACTS)	1.0	0	**2**

Data Source*	Search Distance, Miles	# Of Records on Property	# Of Records Within Search Area
RCRA non-CORRACTS TSD Facilities (RCRA TSD)	0.5	0	**7**
RCRA Generator List (RCRA LQG)	0.25	0	0
RCRA Small Quantity Generators List (RCRA SQG)	0.25	0	0
RCRA Conditionally Exempt and Very Small Quantity Generators List	0.25	0	0
RCRA Non-Generators (RCRA Non-Gen)	0.25	0	**13**
Federal Engineering Controls (FED ENG)	0.5	0	0
Federal Institutional Controls (FED INST)	0.5	0	0
Emergency Response Notification System 1982-1986	PO	0	0
Emergency Response Notification System 1987-1989	PO	0	0
Emergency Response Notification System (ERNS)	PO	0	0
The Assessment, Cleanup and Redevelopment Exchange System (ACRES) Brownfield Database	0.5	0	0
FEMA Underground Storage Tank Listing (FEMA UST)	0.25	0	0
Petroleum Refineries (REFN)	0.25	0	0
Petroleum Product and Crude Oil Rail Terminals (BULK TERMINALS)	0.25	0	0
LIEN on Property (SEMS LIEN)	PO	0	0
Superfund Decision Documents (SUPERFUND ROD)	1.0	0	0
PFOA/PFOS Contaminated Sites (PFAS NPL)	0.5	0	0
Facility Registry Service/Facility Index (FINDS/FRS)	PO	**2**	**4**
Toxics Release Inventory (TRI) Program (TRIS)	PO	0	0
Perfluorinated Alkyl Substances (PFAS) Releases (PFAS Water)	0.5	0	0
Hazardous Materials Information Reporting System (HMIRS)	0.125	0	0
National Clandestine Drug Labs (NCDL)	0.125	0	0
Toxic Substances Control Act (TSCA)	0.125	0	0
Hist TSCA	0.125	0	0
FTTS Administrative Case Listing (FTTS ADMIN)	PO	0	0
FTTS Inspection Case Listing (FTTS INSP)	PO	0	0
Potentially Responsible Parties List (PRP)	PO	0	0
State Coalition for Remediation of Drycleaners Listing (SCRD DRYCLEANER)	0.5	0	0
Integrated Compliance Information System (ICIS)	PO	0	0
Drycleaner Facilities (FED DRYCLEANERS)	0.25	0	0
Delisted Drycleaner Facilities (DELISTED FED DRY)	0.25	0	0
Formerly Used Defense Sites (FUDS)	1.0	0	**1**
PHMSA Pipeline Safety Flagged Incidents (PIPELINE INCIDENTS)	PO	0	0
Material Licensing Tracking System (MLTS)	PO	0	0
Historic Material Licensing Tracking System (MLTS) sites	PO	0	0
Mines Master Index File (MINES)	0.25	0	0

Data Source*	Search Distance, Miles	# Of Records on Property	# Of Records Within Search Area
Mineral Resource Data System (MRDS)	1.0	0	**2**
Alternative Fueling Stations (ALT FUELS)	0.25	0	**6**
Registered Pesticide Establishments (SSTS)	0.25	0	0
Polychlorinated Biphenyl (PCB) Notifiers	0.5	0	0
State			
State Response Sites (RESPONSE)	1.0	0	**1**
EnviroStor Database (ENVIROSTOR)	1.0	0	**26**
Delisted State Response Sites (DELISTED ENVS)	1.0	0	0
Solid Waste Information System (SWF/LF)	0.5	0	0
Waste Management Unit Database (WMUD)	0.5	0	0
EnviroStor Hazardous Waste Facilities (HWP)	1.0	0	**4**
Sites Listed in the Solid Waste Assessment Test (SWAT) Program Report	0.5	0	0
Land Disposal Sites (LDS)	0.5	0	**0**
Leaking Underground Fuel Tank Reports (LUST)	0.5	1	**24**
Delisted Leaking Storage Tanks (DELISTED LST)	0.5	0	0
Permitted Underground Storage Tank (UST) in GeoTracker (UST)	0.25	0	0
Proposed Closure of Underground Storage Tank Cases (UST CLOSURE)	0.5	0	0
Historical Hazardous Substance Storage Information Database (HHSS)	0.25	3	**5**
Statewide Environmental Evaluation and Planning System (UST SWEEPS)	0.25	1	**2**
Aboveground Storage Tanks (AST)	0.25	0	**3**
Oil and Gas Facility Tanks (TANK OIL GAS)	0.25	0	0
Delisted Storage Tanks (DELISTED CTNK)	0.25	0	**28**
California Environmental Reporting System (CERS) Tanks (CERS TANK)	0.25	0	**0**
Site Mitigation and Brownfields Reuse Program Facility Sites with Land Use Restrictions (LUR)	0.5	0	**1**
Hazardous Waste Management Program Facility Sites with Deed / Land Use Restrictions (HLUR)	0.5	0	0
Deed Restrictions and Land Use Restrictions (DEED)	0.5	0	**1**
Voluntary Cleanup Program (VCP)	0.5	0	**2**
GeoTracker Cleanup Program Sites (CLEANUP SITES)	0.5	0	**5**
Delisted County Records (DELISTED COUNTY)	0.25	0	0
Delisted California Environmental Reporting System (CERS) Tanks (DELISTED CTNK)	0.25	0	**28**
Historical Hazardous Substance Storage Container Information (HIST TANK)	0.25	3	**6**
Cal Sites Database (CALSITES)	0.5	0	**2**
Dry Cleaning Facilities (DRYCLEANERS)	0.25	0	0
Delisted Drycleaners	0.25	0	0

Data Source*	Search Distance, Miles	# Of Records on Property	# Of Records Within Search Area
Non-Toxic Dry-Cleaning Incentive Program (DRYC GRANT)	0.25	0	0
Per- and Polyfluoroalkyl Substances (PFAS)	0.5	0	0
PFOA/PFOS Groundwater	0.5	0	0
Hazardous Waste and Substances Site List – Site Cleanup (HWSS CLEANUP)	0.5	0	0
List of Hazardous Waste Facilities Subject to Corrective Action (DTSC HWF)	0.5	0	0
EnviroStor Inspection, Compliance, and Enforcement (INSP COMP ENF)	1.0	0	**2**
School Property Evaluation Program Sites (SCH)	1.0	0	0
California Hazardous Material Incident Report System (CHMIRS)	PO	0	0
Hazardous Waste Manifest Data (HAZNET)	PO	**3**	**10**
Historical California Hazardous Material Incident Report System (HIST CHMIRS)	PO	0	0
Historical Hazardous Waste Manifest Data (HIST MANIFEST)	PO	**2**	**3**
Historical Cortese List (HIST CORTESE)	0.5	0	0
Cease and Desist Orders and Cleanup and Abatement Orders (CDO/CAO)	0.5	0	0
California Environmental Reporting System (CERS) Hazardous Waste Sites (CERS HAZ)	0.125	0	**3**
Mines Listing (MINE)	1.0	0	0
Delisted Environmental Reporting System (CERS) Hazardous Waste Sites (DELIST HAZ)	0.5	0	**2**
Sites in GeoTracker (GEOTRACKER)	0.125	0	0
Waste Discharge Requirements (WDR)	0.25	0	0
Toxic Pollutant Emissions Facilities (EMISSIONS)	0.25	0	0
Clandestine Drug Lab Sites (CDL)	0.125	0	0
Tribal			
Leaking Underground Storage Tanks (LUSTs) on Indian Lands (Indian LUST)	0.5	0	0
Underground Storage Tanks (USTs) on Indian Lands (Indian UST)	0.25	0	0
Delisted Tribal Leaking Storage Tanks (DELISTED ILST)	0.5	0	0
Delisted Tribal Underground Storage Tanks (DELISTED LUST)	0.25	0	0
County			
Santa Clara County – Local Oversight Program Listing (LOP SANTACLARA)	0.5	**1**	**24**
Santa Clara County – Historic Solvent Case Listing (HSOL SANTACLARA)	0.5	0	**2**

PO – Subject Property Only

* Not all databases are listed in this table. A complete listing of databases searched are included in Appendix A.

4.3.1 Federal Database Information

Federal databases were searched for environmental records associated with the Subject Property and adjoining properties within a 1-mile radius, as listed in Table 1.

SEMS List 8R Archive Sites (SEMS ARCHIVE). The Superfund Enterprise Management System (SEMS) Archived Site Inventory displays site and location information at sites archived from SEMS. An archived site is one at which EPA has determined that assessment has been completed and no further remedial action is planned under the Superfund program at this time. There are two archive sites listed on this database.

The *Santa Clara University* at 820 Alviso Street, 0.12 miles southwest of the Subject Property is listed on the SEMS Archive. The *PG&G Gas Plant Santa Clara* located at COR Benton and Railroad Avenue, 0.48 miles north of the Subject Property is also listed on the Archive. However, based on the nature of the listings, these facilities are not considered a REC to the Subject Property.

Comprehensive Environmental Response, Compensation and Liability Information System (CERCLIS). CERCLIS is a database of potential and confirmed hazardous waste sites at which the EPA Superfund program has some involvement. It contains sites that are either proposed to be or are on the National Priorities List (NPL) as well as sites that are in the screening and assessment phase for possible inclusion on the NPL. The EPA administers the Superfund program in cooperation with individual states and tribal governments; this database is made available by the EPA. The two archive sites listed on SEMS Archive Sites are also listed on this database.

The *Santa Clara University* at 820 Alviso Street, 0.12 miles southwest of the Subject Property is listed on the database. The *PG&G Gas Plant Santa Clara* located at COR Benton and Railroad Avenue, 0.48 miles north of the Subject Property is also listed on the database. However, based on the nature of the listings, these facilities are not considered a REC to the Subject Property.

CERCLIS – No Further Remedial Action Planned (CERCLIS NFRAP). An archived site is one at which EPA has determined that assessment has been completed and no further remedial action is planned under the Superfund program at this time. The Archive designation means that, to the best of EPA's knowledge, assessment at a site has been completed and that EPA has determined no further steps will be taken to list this site on the National Priorities List (NPL). This decision does not necessarily mean that there is no hazard associated with a given site; it only means that, based upon available information, the location is not judged to be a potential NPL site. There two archive sites listed on SEMS Archive Sites are also listed on this database.

The *Santa Clara University* at 820 Alviso Street, 0.12 miles southwest of the Subject Property is listed on the database. The *PG&G Gas Plant Santa Clara* located at COR Benton and Railroad Avenue, 0.48 miles north of the Subject Property is also listed on the database. However, based on the nature of the listings, these facilities are not considered a REC to the Subject Property.

Resource Conservation and Recovery Act (RCRA) Corrective Action Report. The Resource Conservation and Recovery Act (RCRA) Corrective Action Report (CORRACTS) database identifies hazardous waste handlers with RCRA corrective action activity. There are two listings in this database.

FMC Corporation located at 1125 Coleman Avenue, 0.73 miles northeast of the Subject Property is noted as a small quantity generator. ERIS database shows a past release into soil and groundwater. A search on GeoTracker database indicates gasoline contamination at this facility. The Site was cleaned up under the oversight of San Francisco Bay RWQCB and Santa Clara Valley Water District. Although residual contamination exists at this site, the concentrations are below regulatory concern. The site received closure in 2001 and ERIS database shows institutional controls in place. This facility is not considered a REC to the Subject Property.

The *Former ECS* located at 705 Reed Street, 0.97 miles northwest of the Subject Property is listed on the database. The facility is listed as a small quantity generator with minor violations in the past related to facility standard, manifests/records reporting, container use and management. Based on the nature of the listing, this facility is not considered a REC to the Subject Property.

RCRA non-CORRACTS TSD Facilities (RCRA TSD). This database includes Non-Corrective Action sites listed as treatment, storage and/or disposal facilities of hazardous waste as defined by the Resource Conservation and Recovery Act (RCRA). There are seven listings in this database. None of the listings have any violation records and based on the nature of the listings, they are not considered RECs to the Subject Property.

RCRA Non-Generators (RCRA Non-Gen). The RCRA Non-Generators (RCRA Non-Gen) database includes information on sites that do not presently generate hazardous wastes. There are thirteen facilities within the search area that were listed as non-generators. None of the listed facilities hold records of violations. These listings are not considered RECs to the Subject Property.

Facility Index System/Facility Registry System (FINDS/FRS). The Facility Index System/Facility Registry System (FINDS) database contains both facility information and "pointers" to other sources of information that contain more detail. Four facilities were identified from the FINDS database:

- *Former UNOCAL #715* and *UNOCAL #0715* are located on the Subject Property and are listed on the database with a description of a former gasoline service station. This is further discussed in section 4.3.5. The contamination from the former fuel USTs on-the Subject Property is considered a REC.
- *Stuft Pizza* located at 700 Bellomy Street 0.02 miles west of the Subject Property is listed on the database. This facility is discussed above under 'EnviroStor Database'. A search on GeoTracker database shows information on UST removal and Site closure. A 2,500 gallon and a 750-gallon UST containing diesel/gasoline were discovered during excavation activities on the sidewalk of Park Avenue in 1994. They were found to be in demolished sections and the tanks were removed in January 1994. Soil samples were collected after the tank excavation at approximately 2 feet below the bottom of the tank as contamination was evident below the tank. Up to 350 ppm of Total Petroleum Hydrocarbons as diesel (TPHd) was detected at 15-16 feet bgs. Excavation of the contaminated soil included a depth of 18 feet below the pavement surface. At this depth, due to apparent instability, the excavation was ceased by the Fire Department. The tank was located close to the intersection of Bellomy street and Park Avenue, adjacent to the west of the Property, across Park Avenue. The groundwater flow is to the north and

northwest. The closure letter from Santa Clara Valley Water District for this facility indicates moderate levels of residual soil contamination exist in the vicinity of the former underground storage tank system beneath the sidewalk on Park Avenue (adjacent to the Property). This Facility is discussed further in Section 4.3.5. The facility received a case closure status in 2002 and this listing is considered a HREC for the Subject Property based on the proximity, presence of residual contamination and closure status.

- *Zycon Corporation* located at 390 Bellomy Street, is listed on the ERIS database under FINDS and marked adjacent to the Subject Property on the west. However, a search on GeoTracker shows the actual location is 0.2 miles northeast of the Subject Property. Four USTs were located at this Site. A 5,000 gallon and a 10,000-gallon diesel tank were removed in June 1993. A 750 gallon and a 1,500-gallon gasoline tanks were filled with slurry in August 1986. The initial soil samples indicated high levels of TPH once the tanks were removed. The tank pit area was over excavated, and the confirmation sampling indicated low or non-detect values of contamination. The Site received closure in June 1995. This listing is not considered a REC to the Subject Property based on proximity and hydrogeologic settings.

Formerly Used Defense Sites (FUDS). The Formerly Used Defense Sites (FUDS) database includes locations of FUDS properties that were formerly owned by, leased to, or otherwise possessed by and under the jurisdiction of the Secretary of Defense prior to October 1986, where the Department of Defense is responsible for an environmental restoration. This list is published by the U.S. Army Corps of Engineers. *FMC Corporation* located 0.7 miles northeast of the of the Subject Property is listed on the database. No further information is available on this facility on ERIS database or the GeoTracker database. Based on the distance from the Subject Property and the nature of the listing, this listing is not considered a REC to the Subject Property.

Mineral Resource Data System (MRDS). The Mineral Resource Data System (MRDS) is a collection of reports describing metallic and nonmetallic mineral resources throughout the world. Included are deposit name, location, commodity, deposit description, geologic characteristics, production, reserves, resources, and references. This database contains the records previously provided in the MRDS of the U.S. Geological Survey and the Mineral Availability System/Mineral Industry Locator System originated in the U.S. Bureau of Mines, which is now part of U.S. Geological Survey. *Hubble Sand and Gravel pit* is located 0.2 miles south southwest of the Subject Property and is associated with production of sand and gravel. *Hubble Quarry and Mill* is located 0.5 miles west of the Subject Property and is associated with Granite mining. These listings as presented are not considered a REC to the Subject Property.

Alternative Fueling Stations (ALT FUELS). A list of alternative fueling stations are made available by the US Department of Energy's Office of Energy Efficiency & Renewable Energy. The list includes Biodiesel stations, Ethanol (E85) stations, Liquefied Petroleum Gas (Propane) stations, Natural Gas stations, Hydrogen stations, and Electric Vehicle Supply Equipment (EVSE) locations. There are six listings in this database within the search area around the Subject Property. These listings are not considered a REC to the Subject Property.

4.3.2 State Database Information

California databases was searched for environmental records associated with the Subject Property and adjoining properties within a 1-mile radius, as listed in Table 1.

State Response Sites (RESPONSE). The State Response Sites database identifies confirmed release sites where the Department of Toxic Substances Control (DTSC) is involved in remediation. *AJ Commercial Laundry* located at 1173-1175 Campbell Avenue, 0.47 miles east of the Subject Property is listed on the database for contamination of groundwater.

The facility has two parcels, each approximately 1.0 acre. The 1175 Campbell Avenue is identified by Santa Clara County Assessor's Parcel Number 23013008. It has 2 warehouse type buildings, which are 19,000 square feet in size. The 1173 Campbell Avenue is identified by Santa Clara County Assessor's Parcel Number 23013009. It has 3 warehouse type buildings, which are 19,000 square feet in size. The buildings on the site were built in 1956/1957. The site is located approximately 4.5 miles northwest of downtown San Jose, California. The surrounding area consists of mixed commercial/industrial and residential developments. DTSC issued an Imminent and Substantial Endangerment Order for the Site on June 27, 2006 after a Site investigation in May 2005 revealed elevated levels of petroleum compounds, metals, and chlorinated volatile organic compounds in the groundwater. In January 2010, a dual-phase extraction system was operated for 9 months, removing contaminated groundwater and soil vapor. In May 2015, another round of extraction started and ran for approximately one year. Groundwater, soil vapor, and soil samples have been collected from the Site at various times since 2005. Further investigation is planned at the Site to evaluate potential off-Site impacts. Based on the hydrogeology and the proximity of the facility, this is listing is not considered a REC to the Subject Property.

EnviroStor Database (ENVIROSTOR). The ENVIROSTOR Data Management System provided by the DTSC includes Corrective Action sites, Tiered Permit sites, Historical Sites and Evaluation/ Investigation sites. This database is state equivalent of the Comprehensive Environmental Response, Compensation and Liability Information System.

Twenty-six sites within the search radius were listed on the ENVIROSTOR database. Some of the listings are discussed in detail:

- *Hadco Santa Clara, Inc*. located at 445 El Camino Real is located 0.31 miles north east of the Subject Property. A search on GeoTracker database indicates the site is currently an unoccupied former auto repair and commercial gasoline service station. An unauthorized release was reported in November 1986 following the removal of two gasoline underground storage tanks (USTs) in July of 1986. An unknown volume of soil was excavated to a depth of 12 feet below grade and disposed of off-site. Several rounds of investigation and sampling, including the installation of 12 monitoring wells, have adequately defined the nature and extent of the contaminant plume. Remediation included soil excavation, completed in 1986, and soil vapor extraction with air sparging conducted between January 2013 and September 2014. The most recent groundwater sampling data report concentrations that satisfy the groundwater criteria of the Low-Threat Case Closure Policy. The facility received case closure as of August 2016.

- *Santa Clara University Physical Plant* located at 731 Campbell avenue is 0.35 miles northeast of the Subject Property. This approximately 1-acre facility is situated in an industrial area of the city. The site was used in the past variously as a swine farm, a pear storage facility, and a laundry. Subsequently Santa Clara University developed it to its current use in the 60's and purchased it in 1981. Site soils bgs have been found contaminated with TPH (Total Petroleum Hydrocarbons) as gasoline (600 ppm) diesel (2900 ppm), oil and grease (2200 ppm). Due to the presence of leaky underground fuel tanks that were installed by the past operators of the site. The leaky tanks and most of the contaminated site soils have been excavated after determining the extent of contamination and removed for off-site disposal. Post removal sampling indicate substantial reduction of residual contamination (TPH 174). Groundwater has been contaminated with gasoline (12 ppm), diesel (11 ppm), benzene (0.24 ppm), toluene (0.064 ppm), ethylbenzene (0.0015 ppm) and xylene (0.470 ppm). Contamination was discovered by the University in 1980 during tank renovation.
- *Owens Illinois Glass Co* located at 1185 Campbell Avenue, 0.39 miles east of the Subject Property is listed on the database. However, no further information is available on GeoTracker or EnviroStor databases.
- *Custom Food Machinery* located at 1180-1184 Campbell Avenue; 0.43 miles East northeast of the Subject Property is listed on the database. A past usage of this site for industrial machinery manufacturing including the repair of transformers led to contamination of soil and groundwater. A leak resulted from a 5,000-gallon diesel UST at the Site and the tank was removed in June 1991. The Santa Clara Valley Water District recommended case closure based on soil samples collected during tank excavation, over excavation, soil treatment and the relative low permeability of soils encountered in the region. The site cleanup status shows it was closed in August 1992.
- The *TW Smith Plumbing Supply* located at 1200 Campbell Avenue, 0.44 miles east northeast of the Subject Property is listed on the database. A search on EnviroStor database indicates several leaking USTs in the past that were removed. A 1,000 gallon and a 10,000-gallon gasoline tank were removed in 1989. Although contaminants were left in the soil, they were determined to be below the Environmental screening levels and the case received closure in 1995. Additional USTs were removed in 1999 and contamination remains at the site. However, based on soil sampling results from 2000, the Santa Clara Valley Water District granted closure for this case in April 2001.
- *Blue's Roofing Company* located at 1181 Campbell Avenue, 0.45 miles east of the Subject Property is listed on the database. In May 1996, three 2,000-gallon UST (two contained gasoline and one diesel) were removed from the site. Although the tanks appeared to not have holes or damages, the groundwater samples indicated contamination. Annual monitoring of groundwater was conducted until 2011. The Santa Clara Valley Water District staff concluded that the impacted groundwater is restricted to the vicinity of former tanks and the groundwater plume has stabilized. Natural attenuation was assumed to occur based on reducing concentrations in groundwater samples noted over time. Based on these findings, the San Francisco Bay RWQCB issued the following

statement "*Residential contamination in both soil and groundwater could pose an unacceptable risk under certain site development activities such as site grading, excavation, or the installation of water wells. The District and the appropriate planning and building department shall be notified prior to any changes in land use, grading activities, excavation and installation of water wells. This notification shall include a statement that residual contamination exists on the Subject Property and list all mitigation requirement. The levels of residual contamination and any associated site risk are expected to reduce with time*" and granted closure to this case in May 2004.

- *Kilman Sales* located at 1179 Campbell Avenue, 0.45 miles east of the Subject Property is listed on the database. A search on the EnviroStor database indicates no records of releases or spills at this facility.
- AJ Commercial Laundry / All Chem Supply is located at 1173-1175 Campbell Avenue, 0.47 miles east of the Subject Property. DTSC issued an Imminent and Substantial Endangerment Order for the Site on June 27, 2006 after a Site investigation in May 2005 revealed elevated levels of petroleum compounds, metals, and chlorinated volatile organic compounds in the groundwater. In January 2010, a dual-phase extraction system was operated for 9 months, removing contaminated groundwater and soil vapor. In May 2015, another round of extraction started and ran for approximately one year. Groundwater, soil vapor, and soil samples have been collected from the Site at various times since 2005. The site shows an 'Active' cleanup status on the database.
- *Safway* located at 1177 Campbell Avenue, is 0.49 miles east of the Subject Property. Safway is a scaffolding company and there is no record of releases or spills at this site.
- *Variety Metal Finishing, Inc* located at 1166 Campbell Avenue, 0.5 miles east of the Subject Property is listed on the database. The cleanup Status shows "Inactive-Needs Evaluation". However, no additional information is available on the EnviroStor Database.
- *Santa Clara Police Station* located at 501 El Camino Real, 0.52 miles north northwest of the Subject Property is listed on the database. Coal gas used to power streetlights and to generate electricity was generated on site from 1890s through the 1930s. This led to contamination of soil with lead, nickel, and PAHs. Currently, the site has land use restrictions and the site cleanup status shows "Certified / Operation and Maintenance as of 12/8/2000".
- *Precision Specialties* located at 1158 Campbell Avenue is 0.54 miles east of the Subject Property. The database does not indicate any records of releases at this facility. However, use of hazardous materials and poor housekeeping practices indicate that the potential for release exists. The potential contaminants include TPHg, TPHd, TCE and PCE.
- *Silicon Valley Microelectronics* located at 1150 Campbell avenue is 0.54 miles east of the Subject Property. No evidence of release was recorded at this facility.
- *Variety Metal Finishing* located at 1166 Campbell Avenue is 0.54 miles east of the Subject Property. During San Jose Fire Department file review, an inspection report for September 1993 revealed that a release of chemicals (cyanide plating bath, nickel sulfate tank) had occurred to secondary containment. Since the site has a tiered permit, it is subject to corrective action. The site has a cleanup status of "Inactive-needs evaluation".

- *FMC Corporation Ordnance Plant* located at 1125 Coleman Avenue is 0.66 miles northeast of the Subject Property. The site was used from 1905 to 1996 as FMC Corporation. Research, development, and manufacturing of military tracked vehicles was conducted at the site, primarily under U.S. Department of Defense contracts from 1951 to 1996 when the facility closed. The site operated an on-site landfill (1/4-acre) from 1946 to 1979. The 1125 Coleman address consisted of two areas, the North Test Track and the Central Plant. The site is undergoing a Resource Conservation and Recovery Act (RCRA) Facility Investigation pursuant to a Corrective Action Consent Agreement (CACA), Docket HWCA FY 95/96-2002 with the Department of Toxic Substances Control (DTSC). An Interim Remedial Measures Work Plan was approved December 18, 2000 for the Central Plant area. Shallow soil samples detected total petroleum hydrocarbons (TPH) and metals (manganese, hexavalent chromium). Contaminated soil was excavated to industrial standards and disposed off-site. A groundwater investigation is also on-going at the site under DTSC oversight. Identified contaminants included volatile organic compounds (VOCs), total petroleum hydrocarbons (grease and diesel) and metals (arsenic, hexavalent chromium, and manganese). A dual phase extraction (DPE) system, with approximately 80 wells, has been installed. It treats the soil vapor and groundwater with granular-activated carbon units. The treated water is discharged under a NPDES permit.

Based on the proximity and the hydrogeologic settings, the facilities listed under the EnviroStor database are not considered a REC to the Subject Property.

EnviroStor Hazardous Waste Facilities (HWP). The Hazardous Waste Facilities (HWP) database contains detailed information on permitted hazardous waste facilities and corrective action ("cleanups") tracked in EnviroStor. There are four sites listed on this database and all are located greater than 0.7 miles from the Subject Property. These listings are not considered RECs to the Subject Property.

Leaking Underground Storage Tank (LUST). The Leaking Underground Storage Tank (LUST) database contains leaking underground storage tank listings.

The Subject Property is listed on the database for leaking USTs. The Subject Property is a former Unocal-branded service station located on the southeastern corner at the intersection of The Alameda and Park Avenue in Santa Clara, California. The service station operated from approximately 1930 to 1993. Previous site features included a station building, three product dispenser islands, three underground storage tanks (USTs) to the northwest of the former dispenser islands, one smaller UST near the northwestern corner of the former station building, one waste oil UST near the western edge of the former station building, and a clarifier at the southern corner of the former station building. Historical site activities include the removal and replacement of USTs in 1951 and 1968; repair of a leaking pump coupling that resulted in an estimated release of 2,378 gallons of product in 1964; investigation of evidence of UST leakage in 1968; and repair of a product line leak in 1981 (Arcadis 2020). The total quantity of fuel released is unknown. The contamination from the former LUSTs is considered a REC to the Subject Property.

Stuft Pizza located at 700 Bellomy Street 0.02 miles west of the Subject Property is listed on the database. This facility is discussed above under 'EnviroStor Database'. A search on GeoTracker database shows information on UST removal and Site closure. A 2,500 gallon and a 750-gallon UST containing diesel/gasoline were discovered during excavation activities on the sidewalk of Park Avenue in 1994. They were found to be in demolished sections and the tanks were removed in January 1994. Soil samples were collected after the tank excavation at approximately 2 feet below the bottom of the tank as contamination was evident below the tank. Up to 350 ppm of TPHd was detected at 15-16 feet bgs. Excavation of the contaminated soil included a depth of 18 feet below the pavement surface. At this depth, due to apparent instability, the excavation was ceased by the Fire Department. The tank was located close to the intersection of Bellomy street and Park Avenue, adjacent to the west of the Property, across Park Avenue. The groundwater flow is to the north and northwest. The closure letter from Santa Clara Valley Water District for this facility indicates moderate levels of residual soil contamination exist in the vicinity of the former underground storage tank system beneath the sidewalk on Park Avenue (adjacent to the Property). The facility received a case closure status in 2002 and this listing is considered a HREC for the Subject Property based on the proximity and the presence of residual contamination.

Zycon Corporation located at 390 Bellomy Street, is listed on the ERIS database under LUST and marked adjacent to the Subject Property on the west. However, a search on GeoTracker shows the actual location is 0.2 miles northeast of the Subject Property. Four USTs were located at this Site. A 5,000 gallon and a 10,000-gallon diesel tank were removed in June 1993. Earlier, a 750 gallon and a 1,500-gallon gasoline tanks were filled with slurry in August 1986. The initial soil samples indicated high levels of TPH once the tanks were removed. The tank pit area was over excavated and the confirmation sampling indicated low or non-detect values of contamination. The Site received closure in June 1995. This listing is not considered a REC to the Subject Property based on proximity and hydrogeologic settings.

Santa Clara University located at 2795 The Alameda, 0.07 miles northwest of the Property, is listed on the database. Three USTs were removed from this facility in September 1986. A 6,000 gallon and a 4,000-gallon gasoline tank; and a 400-gallon waste oil tank. Although some residual contamination is present at this facility, the site received case closure in November 1999. Based on hydrogeology and proximity, this listing is not a REC to the Subject Property.

Musso Property located at 2491 The Alameda, 0.14 miles east southeast of the Subject Property is listed as LUST cleanup site. Three 1,000-gallon tanks containing gasoline were removed in January 1984. Severe corrosion of the tanks led to contamination of soil and groundwater. Soil samples were not taken at the time of tank removal since it was not required during that time period. However, site investigations began in 1990 and the contamination appears to be localized. After remedial activities, the site still contains residual TPH in the soil and shallow groundwater beneath the site. The site received closure in April 1999. Based on the localized contamination and the proximity to the Subject Property, this listing is not considered a REC.

Gasco 007 located at 2391 The Alameda, 0.18 miles east southeast of the Subject Property is listed as a LUST cleanup site. Three 5,000-gallon USTs and one 12,000-gallon UST containing gasoline were removed in 1992. This was followed by over excavation of soil to a depth of 29 feet bgs. Based on

groundwater monitoring results over time, the Santa Clara Valley Water District concluded that the plume is adequately characterized and relatively stable. The site received closure in January 1999 with a note indicating residual petroleum hydrocarbon contamination in groundwater is present beneath the site and likely off-site. However, the contamination is localized. This listing is not a REC to the Subject Property.

Highway 82 Segment 5 located at 2245 The Alameda, 0.24 miles east southeast of the Subject Property is listed as a LUST cleanup site. Three USTs with unknown contents were removed in October 1994. Residual contamination present on the site includes TPHg and the facility received case closure in September 2008. Based on the closure status and the proximity, this listing does not constitute a REC to the Subject Property.

The remaining listings on the LUST database all have case closure status and are located over 0.3 miles from the Subject Property. Based on the proximity and the hydrogeologic settings in the region, these listings are not considered a REC to the Subject Property.

Historical Hazardous Substance Storage Information Database (HHSS). The Historical Hazardous Substance Storage (HHSS) database contains information collected in the 1980s from facilities that stored hazardous substances. *Union Oil SS 07165* located on the Subject Property are listed on HHSS along with *Texaco* located at 2795 The Alameda, 0.07 miles northwest of the Subject Property. The listings by itself are not considered a REC to the Subject Property.

Statewide Environmental Evaluation and Planning System (UST SWEEPS). The Statewide Environmental Evaluation and Planning System (SWEEPS) is a historical listing of active and inactive underground storage tanks made available by the California State Water Resources Control Board. The Subject Property is listed on the database along with *Gasco Service Station* located at 2391 The Alameda, 0.18 miles from the Subject Property. The listings by itself are not considered a REC to the Subject Property.

Aboveground Storage Tanks (AST). A statewide list from 2009 of aboveground storage tanks (ASTs) made available by the Cal FIRE Office of the State Fire Marshal (OSFM). *500 El Camino Real* located 0.23 miles west northwest of the Subject Property is listed on the database. This is not considered a REC to the Subject Property.

Delisted Storage Tanks (DELISTED CTNK). Delisted Storage Tanks (DELISTED CTNK) database contains a list of storage tank sites that were removed by the SWRCB in California Environmental Protection Agency (CalEPA) and the Cal FIRE Office of State Fire Marshal. There are 28 listings on the database and none of them are a REC for the Subject Property based on distance and hydrogeologic settings.

Site Mitigation and Brownfields Reuse Program Facility Sites with Land Use Restrictions (LUR). The Department of Toxic Substances Control (DTSC) Site Mitigation and Brownfields Reuse Program list includes sites cleaned up under the program's oversight and generally does not include current or former hazardous waste facilities that required a hazardous waste facility permit. The list represents land use restrictions that are active. Some sites have multiple land use restrictions. There is one listing on this database within the search radius. *Custom Food Machinery* located at 1180-1184 Campbell

Avenue is 0.43 miles east northeast of the Subject Property. A portion of the property has land use restrictions and this facility is also discussed previously as a listing in 'EnviroStor' Database.

Deed Restrictions and Land Use Restrictions (DEED). A list of Deed Restrictions, Land Use Restrictions and Covenants in GeoTracker are made available by the State Water Resources Control Board (SWRCB) in California's Environmental Protection Agency. There is one listing on the database for *BART System Silicon Valley Berryessa Extension Project* located 0.48 miles from the Subject Property. This is not considered a REC to the Subject Property.

Voluntary Cleanup Program (VCP). A list of sites in the Voluntary Cleanup Program made available by the Department of Toxic Substances and Control (DTSC). The Voluntary Cleanup Program was designed to respond to lower priority sites. There are 2 listings under this database, both *Custom Food Machinery* and *Blue's Roofing* are discussed earlier in the report. These listings are not a REC to the Subject Property.

Geotracker Cleanup Program Sites (CLEANUP SITES). A list of Cleanup Program sites in the state of California made available by The State Water Resources Control Board (SWRCB) of the California Environmental Protection Agency (EPA). There are five facilities listed on this database. Based on distance from the Property, these listings are not a REC.

Historical Hazardous Substance Storage Container Information (HIST TANK). The SWRCB maintained the Hazardous Substance Storage Containers listing and inventory in the 1980s. This facility summary lists historic tank sites where the following container types were present: farm motor vehicle fuel tanks; waste tanks; sumps; pits, ponds, lagoons, and others; and all other product tanks. There are five listings on this database including two on the Subject Property. The other listings include *Market Distributors* at 290 Bellomy Street, *Texaco* and *Gasco Service station*. These facilities are discussed in detail in multiple database listings earlier. This listing is not considered a REC for the Subject Property.

CALSITES Database (CALSITES). This historical database was maintained by the Department of Toxic Substance Control (DTSC) for more than a decade. CALSITES contains information on Brownfield properties with confirmed or potential hazardous contamination. The *Santa Clara Police Station* and the *Owens Illinois Glass Company* are listed on the database. These facilities are discussed in detail earlier under the EnviroStor database. They are not a REC to the Subject Property.

EnviroStor Inspection, Compliance, and Enforcement (INSP COMP ENF). A list of permitted facilities with inspections and enforcements tracked in the Department of Toxic Substance Control (DTSC) EnviroStor. There are two listings on the database and based on distance from the Property, they are not a REC.

Hazardous Waste Manifest Data (HAZNET). A list of hazardous waste manifests received each year by DTSC. The database identified ten listings within the search area including 3 listings on the Subject Property. Based on the nature of the listings, they are not considered a REC for the Subject Property.

Historical Hazardous Waste Manifest Data (HIST MANIFEST). A list of historic hazardous waste manifests received by the Department of Toxic Substances Control (DTSC) from year the 1980 to 1992.

Both the Subject Property and the adjacent facility located at 700 Bellomy Street are listed on this database. Based on the nature of the listings, they are not considered a REC for the Subject Property.

California Environmental Reporting System (CERS) Hazardous Waste Sites (CERS HAZ). The list of sites in the CalEPA Regulated Site Portal which fall under the following regulatory programs: Hazardous Chemical Management, Hazardous Waste Onsite Treatment, Household Hazardous Waste Collection, Hazardous Waste Generator, RCRA Large Quantity Hazardous Waste Generator. The following facilities are listed as CERS Hazardous Waste Sites:

- *Pizza my Heart (Stuft Pizza)* at 700 Bellomy Street
- *Safeway* at 2605 The Alameda
- *Taco Bell* at 2555 The Alameda

Delisted Environmental Reporting System (CERS) Hazardous Waste Sites (DELIST HAZ). This database contains a list of sites that were removed from the California Environmental Protection Agency (CalEPA) in the following regulatory programs: Hazardous Chemical Management, Hazardous Waste Onsite Treatment, Household Hazardous Waste Collection, Hazardous Waste Generator, RCRA LQ HW Generator. Two facilities are listed on the database.

4.3.3 County Database Information

Santa Clara County – Local Oversight Program Listing (LOP SANTACLARA). The LOP SANTACLARA database consists of a list of Underground Storage Tank (LUST) facilities in Santa Clara County. The facilities listed on this database are discussed earlier under the LUST database.

Santa Clara County – Historic Solvent Case Listing (HSOL SANTACLARA). The HSOL SANTACLARA database contains records for solvent and toxic release cases in Santa Clara County. There are two facilities listed on this database. *Santa Clara University* located at 500 El Camino Real is 0.23 miles from the Subject Property. *Summerhill Development* is located at 2655 Park Avenue and is 0.18 miles from the Subject Property and no further information is available on this listing. Based on the distance and the hydrogeologic setting, these listings are not considered a REC to the Subject Property.

4.3.4 Orphan Sites

Sites for which the records searched do not contain sufficient address or information to evaluate their locations relative to the search radius are considered “orphan sites.” The ERIS did not identify any Orphan Sites within the search area.

4.3.5 Other Records Reviewed

As documented for several listings, Tetra Tech reviewed additional environmental documents associated with the Subject Project and surrounding sites. Relevant documents reviewed are referenced below and available for review on the GeoTracker website under Case T0608501511 for the Subject Property and Case T0608501041 for the adjacent property located at 700 Bellomy Street.

Previous Phase I ESA

A previous Phase I ESA was conducted by PHR Environmental Consultants in May 1992 at the Subject Property (PHR 1992; Appendix D). The Phase I ESA report indicated that the Subject Property consisted of a gasoline service station and a mini-service maintenance shop with a three-bay metal and brick service station building. According to this report, UNOCAL purchased the property in December 1929 from Pacific Manufacturing Company for the purpose of constructing a service station. A survey tracing dated 1929 indicated a building located at the north corner of the Subject Property, however, no information was found regarding this building. This building was demolished and developed into a two-bay metal service station in 1930.

The multiple fuel leaks that occurred over time are also mentioned on the Phase I ESA report. The report mentions the following recommendations:

- The client may wish to continue with the ongoing environmental investigation.
- The client may wish to conduct soil sampling at the location of the previous waste oil UST.

Project Area Document Review

Previous work included removal and replacement of USTs in 1951 and in 1968, repair of a leaking pump coupling that resulted in an estimated release of 2,378 gallons of product in 1964, investigation of evidence of UST leakage in 1968, and repair of a product line leak in 1981 (Stantec 2012). The overall quantity of fuel released is unknown.

In 1988, during replacement of blending valves beneath the dispenser islands, soil impacted by petroleum hydrocarbons were observed, soil samples were collected, and 18 drums of impacted soil was excavated. In January 1991, four exploratory borings (U-A through U-D) were advanced.

In June 1991, four groundwater monitoring wells (U-1 through U-4) were installed. In February 1992, two on-site groundwater monitoring wells (U-5 and U-7) and three off-site groundwater monitoring wells (U-6, U-8, and U-9) were installed. In August 1992, seven on-site groundwater monitoring wells (U-10 through U-15 and U-18) and two off-site groundwater monitoring wells (U-16 and U-17) were installed.

In March 1993, the service station closed operations and all above- and below-ground facilities were removed. Two 10,000-gallon gasoline USTs; one 8,000-gallon diesel UST; a waste oil UST; product lines; the product dispenser islands; and the station building were removed. The final excavation also included removal of approximately 840 cubic yards of soil.

In the following years from May 1995 to December 1997 five extraction wells (U-4, U-12, U-13, U-15, and U-18) were utilized for groundwater extraction and treatment. In October 1995, a SVE system began operation at the Subject Property using four extraction wells (U-12, U-13, U-15, and U-18). Five additional SVE wells (UV-2, UV-3, UV-4, UV-5, and UV-6) were installed in November 1996 and connected to the SVE system in 1997. The SVE system was stopped in March 1998.

In 1996, Oxygen Release Compound was added to wells U-8, U-9, and U-17 in an attempt to enhance bioremediation. A biosparge remediation system operated at the Subject Property from September 1998 to August 2001 utilizing wells U-1 through U-4, U-10, U-11, U-14, U-15, and UV-1 through UV-6 (ENSR 2005).

A low-flow ozone sparge system operated at the Subject Property from February 2003 to October 2006 utilizing sparge points SP-1 through SP-4. The system reportedly supplied ozone at a concentration of approximately 125 parts per million (ppm) to groundwater at flow ranging from 3 to 6 cubic feet per minute. Stantec was unable to locate any additional information regarding the operation or shutdown of this system. Following ozone injection, free product was observed in well U-1 from March through December 2007. In 2004, ENSR performed a Resistivity and Induced Polarization (Res/IP) Survey to further identify and characterize the extent of soil contamination at the Subject Property.

In the following years, more borings were advanced to assess the extent of contamination and groundwater monitoring was conducted. In 2015, sulfate application to the subsurface was achieved through placement in or injection into 33 borings. A total of 24 borings were completed as permeable filled borings (PFBs) in proximity to target wells U-1, U-3, U-4, and U-18 to maximize effectiveness of sulfate to assist in bioremediation of benzene. Nine borings were advanced as high pressure injection (HPI) borings. A gypsum solution with a concentration of approximately 1,200 milligrams per liter (mg/L) was injected under high pressure in the HPI borings near wells U-12 and U-15 and in the areas between the target wells to remediate a larger area.

The Subject Property currently has a status of “Open-Remediation as of 9/28/2016” on the Geotracker database.

Surrounding Area Document Review

University Cleaners, a laundry/ dry cleaning facility is located at 2925 Park Avenue, adjacent to the Subject Property on the southwest. Tetra Tech contacted the business on March 28, 2022 and were informed that there are no on-site dry-cleaning operations at this location, and they conduct their dry-cleaning operations at an off-site facility. This facility is not listed on GeoTracker or other databases. This facility is not considered a REC to the Subject Property.

Stuft Pizza located at 700 Bellomy Street, adjacent to the Subject Property on the west is listed on the LUST database. A search on GeoTracker database shows information on UST removal and Site closure. A 2,500 gallon and a 750-gallon UST containing diesel/gasoline were discovered during excavation activities on the sidewalk of Park Avenue in 1994. They were found to be in demolished sections and the tanks were removed in January 1994. Soil samples were collected after the tank excavation at approximately 2 feet below the bottom of the tank as contamination was evident below the tank. Up to 350 ppm of TPHd was detected at 15-16 feet bgs. Excavation of the contaminated soil included a depth of 18 feet below the pavement surface. At this depth, due to apparent instability, the excavation was ceased by the Fire Department. A Phase II ESA conducted in 1999 at this facility indicates four soil borings around the former tank excavation site. The contamination appeared to be highest in boring B2, on Park Avenue between the Subject Property and the former tank excavation area on 700 Bellomy Street. The contamination from the Subject Property was indicated as a potential source of cross-contamination in the Phase II ESA conducted at 700 Bellomy Street. The tank was located close to the intersection of Bellomy Street and Park Avenue, adjacent to the west of the Property, across Park Avenue. The groundwater flow is to the north and northwest. The closure letter from Santa Clara Valley Water District for this facility indicates moderate levels of residual soil contamination exist in the vicinity of the former underground storage tank system beneath the

sidewalk on Park Avenue (adjacent to the Property). The last groundwater monitoring event at this site was conducted in 2002 and results pointed to natural attenuation of hydrocarbons in three monitoring wells installed. The results indicate TPHg values up to 2,630 ppb in MW2. The facility received a case closure status in 2002 and this listing is considered a HREC for the Subject Property based on the proximity and the presence of residual contamination.

5.0 SITE RECONNAISSANCE

A site reconnaissance was completed by Mike Ferrif of Tetra Tech on March 7, 2022. During the site reconnaissance, Mr. Ferrif was assisted onto the Subject Property by Asha Turman of Arcadis and met prospective purchasers of the Subject Property Anjuli Habbas and Kapil Nanda. Weather at the time of the site reconnaissance was sunny and clear with an ambient air temperature of approximately 62 degrees Fahrenheit.

5.1 GENERAL SITE SETTING AND OBSERVATIONS

The Subject Property is in Santa Clara, California, and encompasses approximately 0.46 acres (Figure 1). Additional details observed during the site reconnaissance are discussed below and documented in photographs presented in Appendix E.

5.2 SITE RECONNAISSANCE OBSERVATIONS

The objective of the site reconnaissance was to obtain information about the Subject Property and surrounding properties indicating the likelihood of RECs associated with the Subject Property. This includes describing the general Site setting and obtaining photographs of the Subject Property which document the site reconnaissance. The photographs taken during this site reconnaissance are included in Appendix E.

5.3 METHODOLOGY AND LIMITATIONS

The site reconnaissance consisted of a visual assessment of the Subject Property and a curbside review of adjacent properties and was conducted consistent with the methodology specified in ASTM *E1527-13 and E1527-21*. The purpose of the site reconnaissance was to evaluate the Subject Property for evidence of current or previous activities that may have resulted in adverse environmental impacts. The following subsections detail visual observations of the Subject Property and other potential sources of contamination identified during the site reconnaissance. All portions of the Subject Property were accessible to Tetra Tech personnel and no specific limitations to our inspection were noted. Subject Property features identified during the site reconnaissance are illustrated in Figure 3.

5.4 CURRENT PROPERTY USE

The Subject Property consists of approximately 0.46 acres of land that formerly hosted a gas station located at 2665 The Alameda in Santa Clara, Santa Clara County, California. The former gas station structures have been removed and the Subject Property is currently vacant and unimproved. The perimeter of the Subject Property is fenced with gates on the east and west sides. Twenty-four monitoring wells were observed within the fenced area of the Subject Property.

5.5 PAST PROPERTY USE

The Subject Property formerly hosted a gas station located at 2665 The Alameda in Santa Clara.

5.6 OBSERVATIONS

5.6.1 Interior and Exterior Observations

At the time of the site reconnaissance by Tetra Tech, the Subject Property did not host any structures.

5.6.2 Chemical Usage/Waste Storage

Tetra Tech did not observe any areas of the Subject Property that were utilized for chemical storage and/or hazardous waste storage.

5.6.3 Abandoned or Unidentified Containers

Tetra Tech did not observe abandoned and/or unidentified containers at the Subject Property. No staining or evidence of releases were observed regarding containers during the Site reconnaissance.

5.6.4 Catch Basins, Pits, Ponds, Lagoons and Drains

No catch basins, pits, ponds, lagoons, and/or drains were observed during the site reconnaissance.

5.6.5 Dry Wells

No evidence of dry wells was observed at the Site during the site reconnaissance.

5.6.6 Soil Staining

No evidence of soil staining was observed at the Site during the site reconnaissance.

5.6.7 Vegetative Stress

No evidence of vegetative stress outside normal California drought conditions was observed at the site during the Site reconnaissance.

5.6.8 Sheens

No surface water was present on the Subject Property during reconnaissance. No evidence of sheens was observed.

5.6.9 Soil Disturbance

No areas of recent soil disturbance were observed during the site reconnaissance. Based on the Subject Property history, underground storage tanks (USTs), associated piping, fuel pumps and gas station buildings were removed from the Subject Property. At the time of the site reconnaissance, grasses and weeds covered almost all of the Subject Property with small patches of asphalt visible beneath the soil in the southeast portion of the Subject Property.

5.6.10 Odors

No noticeable odors were detected during the site reconnaissance however when monitoring wells U-12, U-14 and U-18 were opened to confirm they were accessible, a petroleum odor was observed coming from those wells.

5.6.11 Underground Storage Tanks

The Subject Property is known to have formerly hosted a gas station with USTs. The USTs have been removed and 24 monitoring wells remain onsite. No evidence of current or abandoned USTs or associated piping was observed on the Subject Property.

5.6.12 Aboveground Storage Tanks

No evidence of the presence of existing or previous ASTs was observed on the Subject Property during the site reconnaissance.

5.6.13 Oil and Gas Wells/Activities

No evidence of the presence of existing or previous oil and gas wells or pipelines was observed on the Subject Property during the site reconnaissance.

5.6.14 Polychlorinated Biphenyl-Containing Materials

No PCB-containing materials were observed during the site reconnaissance.

5.6.15 Monitoring Wells and Soil Borings

Twenty-four monitoring wells were observed onsite during the site reconnaissance (Appendix E). An additional six monitoring wells were observed off-site, primarily to the west and north. Several of the monitoring wells were opened to check condition and one onsite well (UV-4) was found to have been filled with flaked bentonite (or a similar substance). A petroleum odor was observed from wells U-12, U-14 and U-18 when opened.

5.6.16 Spills/Releases

As discussed above, several monitoring wells were observed at the Property, particularly in the northern portion, indicating a release of some kind had occurred. No other evidence of spills or releases were observed during the site reconnaissance.

5.6.17 Surface Debris

A small amount of litter was observed at the Property, primarily along the fence lines. No other surface debris was observed during the site reconnaissance.

5.6.18 Hydraulic Equipment

No hydraulic equipment was observed during the site reconnaissance.

5.6.19 Air Compressor Usage

No air compressor equipment was observed during the site reconnaissance.

5.6.20 Asbestos-Containing Materials

The Subject Property did not host any structures at the time of the site reconnaissance. No suspect asbestos-containing materials were observed.

5.6.21 Lead-Based Paint and Other Lead-Containing Materials

The Subject Property did not host any structures at the time of the site reconnaissance. No suspect lead-based paint or other lead-containing materials were observed.

5.6.22 Lead in Drinking Water

No drinking water is supplied to the Subject Property. Any drinking water supplied to the Subject Property is expected to comply with state standards, such that lead is unlikely to be present at elevated levels. No information was provided or obtained suggesting elevated lead levels in drinking water at or near the Subject Property.

5.6.23 Microbial Growth and Moisture Intrusion

The Subject Property did not host any structures at the time of the site reconnaissance therefore microbial growth and moisture intrusion are not a concern.

5.6.24 Waste Disposal

Tetra Tech did not observe evidence of waste disposal at the Subject Property during the site reconnaissance.

5.6.25 Wastewater Discharges

No wastewater discharges were observed on the Subject Property during the site reconnaissance.

5.6.26 Storm Water Discharges

No stormwater drains or grates were observed on the Subject Property during the site reconnaissance however stormwater drains were present in the roadways adjacent to the Subject Property.

5.6.27 Utilities

No utilities are currently provided to the Subject Property.

5.7 CURRENT USE OF ADJOINING PROPERTIES

The Subject Property is surrounded by on three sides by roadways with a large parking lot to the south. The surrounding properties are a mixture of commercial and residential. Santa Clara University housing and other buildings are located across The Alameda, north and east of the Subject Property and a large grocery store and parking lot occupy the area south of the Subject Property. A mixture of commercial and residential properties are adjacent to the southwest and west of the Subject Property including a drycleaners (University Cleaners) southeast of the Subject Property. The adjacent property northwest of the Property across Park Avenue is a daycare (Kids on Campus).

5.8 PAST USE OF ADJOINING PROPERTIES

Past uses of the adjoining properties are discussed in Section 5.8.

5.8.1 Adjacent Property and Vicinity Findings

Adjacent properties of note include various residence halls of Santa Clara University located to the east and northeast of the Property; Kids on Campus preschool to the northwest; a dry-cleaning facility

to the southwest and various commercial establishments to the northwest, west and south of the Subject Property.

6.0 INTERVIEWS

6.1 USER QUESTIONNAIRE

The ASTM Standard *E1527-13 and E1527-21* requires that the users of an ESA provide certain information for incorporation into the ESA report. Therefore, in order to meet the All Appropriate Inquiry rule, Chevron were asked to provide responses to questions presented in the User Questionnaire (Appendix B). The User verified the purchase price (or lease price) for the Subject Property reflects the fair market value. The completed Landowner Questionnaire was not received by Tetra Tech.

6.2 AGENCY RECORDS

The following agencies and government databases were contacted for information related to environmental issues associated with the Site and surrounding properties:

- City of Santa Clara
- Santa Clara Valley Water District
- Santa Clara Fire Department
- Bay Area Air Quality Management District
- Department of Toxic Substances Control (DTSC)

Regulatory correspondence documents are provided as Appendix B.

City of Santa Clara

On February 25, 2022, Tetra Tech filled out a records request form online and reached out to the City of Santa Clara in an effort to obtain any records that include groundwater or soil sampling reports/analytical results, reports of spills of petroleum or hazardous chemicals (both closed and open), ASTs and USTs closure reports/certificates, inspection reports, wastewater permits, air permits, building permits, and reports of chemical odors or fumes. The agency responded on March 7, 2022 with site inspection records and soil reports. The agency responded again on April 4, 2022 with further documentation related to the site and surrounding properties including geotechnical investigation reports. The documents are provided in Appendix B.

Santa Clara Valley Water District

On February 28, 2022, Tetra Tech reached out to the Santa Clara Valley Water District in an effort to obtain any records that include groundwater or soil sampling reports/analytical results, reports of spills of petroleum or hazardous chemicals (both closed and open), ASTs and USTs closure reports/certificates, inspection reports, wastewater permits, air permits, building permits, and reports of chemical odors or fumes. The agency responded on March 8, 2022, indicating that they possess some well permits pertaining to the Subject Property and provided a link to their well information GIS tool. However, no documents were provided. Tetra Tech considers it unlikely that any further records from this agency would alter the conclusions or recommendations of this report.

Santa Clara Fire Department

On March 25, 2022, Tetra Tech reached out to the Santa Clara Fire Department for any records that include groundwater or soil sampling reports/analytical results, reports of spills of petroleum or hazardous chemicals (both closed and open), ASTs and USTs closure reports/certificates, inspection reports, wastewater permits, air permits, building permits, and reports of chemical odors or fumes. The agency responded the same day by directing the request to the City of Santa Clara. At the time of this report, the agency did not respond with records related to the Subject Property or the surrounding sites. Tetra Tech believes that further records from this agency would be unlikely to alter the recommendations or conclusions of this report, and the lack of information does not represent a significant data gap.

Bay Area Air Quality Management District

On February 28, 2022, Tetra Tech reached out to the Bay Area Air Quality Management District in an effort to obtain any records that include groundwater or soil sampling reports/analytical results, reports of spills of petroleum or hazardous chemicals (both closed and open), ASTs and USTs closure reports/certificates, inspection reports, wastewater permits, air permits, building permits, and reports of chemical odors or fumes. The District responded on February 28, 2022 indicating no records were found for the Subject Property. However, at the time of this report, the agency did not respond to records request for the surrounding properties. Tetra Tech considers it unlikely that any further records from this agency would alter the conclusions or recommendations of this report and concludes that the lack of this information does not represent a significant data gap.

Department of Toxic Substances Control

On March 3, 2022, Tetra Tech reached out to DTSC for any records that include groundwater or soil sampling reports/analytical results, reports of spills of petroleum or hazardous chemicals (both closed and open), ASTs and USTs closure reports/certificates, inspection reports, wastewater permits, air permits, building permits, and reports of chemical odors or fumes. The agency mailed a response with facility records for one of the sites located near the Subject Property. A scanned copy of the document is included in Appendix B.

7.0 CONCLUSIONS AND RECOMMENDATIONS

Tetra Tech performed a Phase I Environmental Site Assessment (ESA) for Kapital Partners, LLC at 2665 The Alameda, Santa Clara, California (Property). This Phase I ESA was completed for the potential purchase and development of the Subject Property as student housing. This Phase I ESA was completed in general accordance with American Society for Testing and Materials (ASTM) *Standard Practice for Environmental Site Assessments: Phase I Environmental Site Assessment Process, E1527-13 and E1527-21* and All Appropriate Inquiries Final Rule 40 Code of Federal Regulations Part 312. The objective of this Phase I ESA was to identify RECs, HRECs, and CRECs that affect the Subject Property.

To assess environmental conditions at the Property, Tetra Tech reviewed site land use history, geology, hydrogeology, and environmental records for the Subject Property and its general vicinity; conducted a visual site reconnaissance; and reviewed the completed User Questionnaire.

The Subject Property is located at 2665 The Alameda and consists of a triangular parcel of land in the city of Santa Clara and is identified by the APN: 230-12-012. The Subject Property is bordered by the Alameda to the northeast, Park Avenue to the west, Bellomy street to the northwest, and a parking lot to the south. The Subject Property is currently undeveloped and vacant except for some monitoring wells. The Subject Property is fenced on all sides and access is on Park Avenue street.

Based on the site reconnaissance performed on March 7, 2022, the ERIS regulatory database review, city directory search, historical aerial and topographic map review, and the completed User Questionnaire, review of the California Geotracker database, and review of other documents made available, the following were identified:

ASTM defines a REC as:

> *(1) the presence of hazardous substances or petroleum products in, on, or at the subject property due to a release to the environment; (2) the likely presence of hazardous substances or petroleum products in, on, or at the subject property due to a release or likely release to the environment; or (3) the presence of hazardous substances or petroleum products in, on, or at the subject property under conditions that pose a material threat of a future release to the environment.*

The RECs identified during the completion of this Phase I ESA are as follows:

The Subject Property is an active Leaking Underground Storage Tank (LUST) cleanup site under the San Francisco Bay Regional Water Quality Control Board (RWQCB). A former UNOCAL branded service station operated on the Subject Property from approximately 1930 to 1993. Site features included a station building, three product dispenser islands, four USTs, one waste oil UST, and a clarifier. In March 1993, the service station ceased operations and all above- and below-ground facilities were removed. Site assessments performed at the Subject Property since 1988 revealed petroleum hydrocarbon impacts to soil, soil vapor, and groundwater. A groundwater monitoring well network consisting of groundwater monitoring wells installed at and to the north of the Subject Property has been gauged and sampled generally on a quarterly basis since 1991. The groundwater flow direction beneath the Subject Property is predominantly to the north-northwest with a high variability in

groundwater elevations since groundwater monitoring began. Remediation activities at the Subject Property have included the use of absorbent socks, soil excavation, soil vapor extraction, groundwater extraction and treatment, injection of oxygen release compound to enhance bioremediation, biosparging, ozone sparging, and sulfate applications. A request for closure was made in May 2020 under the Low-Threat Underground Storage Tank Case Closure Policy; however, the RWQCB has not granted closure for the Subject Property. The results of the latest groundwater monitoring event conducted in March 2022 indicates significant petroleum impacts remain on the Subject Property and have migrated offsite to the northwest. The presence of petroleum products at the Subject Property due to a release and the lack of regulatory closure is considered a REC.

ASTM defines an HREC as:

> *A previous release of hazardous substances or petroleum products affecting the subject property that has been addressed to the satisfaction of the applicable regulatory authority or authorities and meeting unrestricted use criteria established by the applicable regulatory authority or authorities without subjecting the subject property to any controls (for example, activity and use limitations or other property use limitations). A historical recognized environmental condition is not a recognized environmental condition.*

The HREC identified during the completion of this Phase I ESA is as follows:

A former gasoline service station located at 700 Bellomy Street (currently Pizza My Heart) is immediately west of the Subject Property across Park Avenue. A 2,500-gallon and a 750-gallon UST containing diesel/gasoline were discovered during excavation activities within the sidewalk of Park Avenue in 1994. Elevated concentrations of petroleum hydrocarbons were detected in soil samples collected from beneath the USTs and in groundwater. Three groundwater monitoring wells were installed at the northern portion of the property and within Park Avenue. The last groundwater monitoring event at this property was conducted in April 2002. Total Petroleum Hydrocarbons as gasoline (TPHg) was detected in groundwater samples at concentrations up to 2,630 micrograms per liter (µg/L) and benzene was detected in groundwater samples at concentrations up to 15.7 µg/L. The facility received a case closure letter from the Santa Clara Valley Water District on June 26, 2002 with the advisory that moderate levels of residual soil contamination exist in the vicinity of the former tank system beneath the sidewalk along Park Avenue. The release from the UST is considered a HREC as the petroleum impacts associated with the release from the property may have affected the Subject Property; however, the impacts have been addressed to the satisfaction of the regulatory authority.

ASTM defines a CREC as:

> *A recognized environmental condition affecting the subject property that has been addressed to the satisfaction of the applicable regulatory authority or authorities with hazardous substances or petroleum products allowed to remain in place subject to implementation of required controls (for example, activity and use limitations or other property use limitations).*

No CRECs were identified during the completion of this Phase I ESA.

8.0 LIMITATIONS

This report was compiled based partially on information supplied to Tetra Tech from outside sources and other information in the public domain. The conclusions and opinions herein are based on the information Tetra Tech obtained in compiling the report. This information is on file at Tetra Tech's office in Irvine, California. Tetra Tech makes no warranty as to the accuracy of statements made by others that may be contained in the report; nor are any other warranties or guarantees, expressed or implied, included or intended by the report except that it has been prepared in accordance with the current generally accepted practices and standards consistent with the level of care and skill exercised under similar circumstances by other professional consultants or firms performing the same or similar services. Because the facts forming the basis for the report are subject to professional interpretation and differing conclusions could be reached. Tetra Tech does not assume responsibility for discovery and elimination of hazards that could cause accidents, injuries, or damage. Compliance with submitted recommendations or suggestions does not assure elimination of hazards or fulfillment of client's obligations under local, state, or federal laws, or any modifications or changes to such laws. None of the work performed hereunder shall constitute or be represented as a legal opinion of any kind or nature but shall be a representation of findings of fact from site reconnaissance and records examined.

9.0 SIGNATURE OF ENVIRONMENTAL PROFESSIONAL

I declare that, to the best of my professional knowledge and belief, I meet the definition of Environmental Professional as defined in 40 Code of Federal Regulations Part 312.10.

I have the specific qualifications based on education, training, and experience to assess a property of the nature, history, and setting of the Subject Property. I have developed and performed the All Appropriate Inquires in conformation with the standards and practices set forth in 40 Code of Federal Regulations Part 312. The resume of Tetra Tech personnel preparing the Phase I ESA is provided in Appendix F.

Prepared by

Tetra Tech, Inc.

Carl Lenker, P.E.
Project Manager

10.0 REFERENCES

Arcadis. 2020. Site Conceptual Model and Low-Threat Closure Policy Request, Former Unocal Site No. 306426, 2665 The Alameda, Santa Clara, CA 95050. May 5.

ASTM (American Society for Testing and Materials). 2016. *Standard Practice for Environmental Site Assessments: Phase I Environmental Site Assessment Process for Forestland or Rural Property*, ASTM Designation E2247-16, 2016.

CDC (California Department of Conservation). 2018. Geologic Atlas State Maps. http://www.quake.ca.gov/gmaps/RGM/sanbernardino/sanbernardino.html.

California Department of Water Resources (DWR) 1975. Evaluation of Groundwater Resources South San Francisco Bay Volume III.

ENSR (ENSR International). 2005. Remedial Status Report – Third and Fourth Quarters 2004.

ERIS (Environmental Risk Information Services, Inc.). 2022. Database Report. Order Number 22020800919. February 28, 2022.

IT. 2001. *Corrective Action Plan*, Former Unocal-branded Service Station, 2665 The Alameda, Santa Clara, California. December 6.

Northern Santa Clara County Area: Bulletin 118-1.

PHR (PHR Environmental Consultants Inc.). 1992. Phase I Environmental Site Assessment: Unocal Station No. 0715, 2665 The Alameda, Santa Clara, California. May 28.

Piers(Piers Environmental Services). 1999. Limited Phase II Environmental Assessment for 700 Bellomy Street, Santa Clara, California. April 12.

Piers. 2002. Report of Groundwater Sampling for 700 Bellomy Street, Santa Clara. January 24.

Stantec (Stantec Consulting Services Inc.). 2012. Site Assessment Report, Chevron 306426 (Former Unocal #0715), 2665 The Alameda, Santa Clara, California. May 31.

USDA (U.S. Department of Agriculture). 2006. Land Resource Regions and Major Land Resource Areas of the United States. USDA Handbook 296. Issued 2006.

Figures

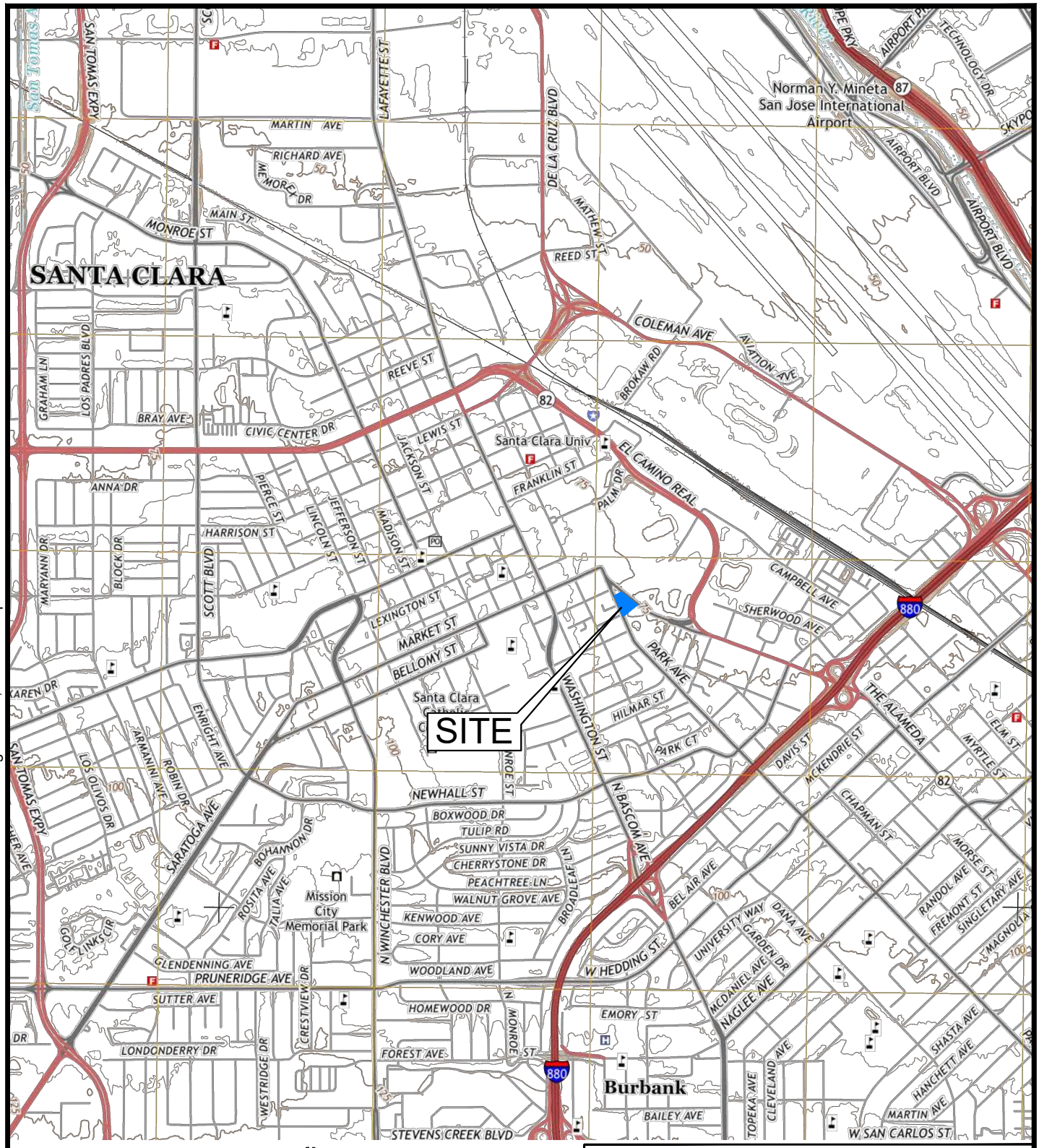

N

APPROXIMATE SCALE IN FEET

0 1,000 2,000

SOURCE: THE USGS STORE; SAN JOSE WEST, CA QUADRANGLE; 2015

SITE LOCATION MAP

2655 THE ALAMEDA SANTA CLARA, CA

PREPARED BY:
TETRA TECH, INC.
17885 Von Karman Avenue, Suite 500
Irvine, CA 92614-5227
Phone (949) 809-5000 Fax (949) 809-5010

PROJECT NUMBER	APPROVED BY	DRAWN BY	DATE	FIGURE
194-1347-0001	CL	KG	FEB 2022	1

P:\1347-0001-Kapital Partners Santa Clara DD\CAD\FIGURE 1 - SITE LOCATION MAP.dwg Feb 28, 2022 - 3:57pm KELSEY.GIRTY

LEGEND

SITE BOUNDARY

N

APPROXIMATE SCALE IN FEET

0 60 120

NOTES:

1. ALL LOCATIONS ARE APPROXIMATE.
2. AERIAL IMAGE SOURCE: NEARMAP, SEPTEMBER 2021.

NO WARRANTY IS MADE BY TETRA TECH AS TO ACCURACY, RELIABILITY, OR COMPLETENESS OF THESE DATA. THIS INFORMATION MAY NOT MEET NATIONAL MAP ACCURACY STANDARDS. THIS PRODUCT WAS DEVELOPED ELECTRONICALLY AND MAY BE UPDATED WITHOUT NOTIFICATION. REPRODUCTION MAY RESULT IN A LOSS OF SCALE AND OR INFORMATION.

SITE PLAN

2655 THE ALAMEDA SANTA CLARA, CA

PREPARED BY:
TETRA TECH, INC.
17885 VON KARMAN AVENUE, SUITE 500
IRVINE, CA 92614-6213
Phone (949) 809-5000 Fax (949) 809-5010

PROJECT NUMBER	APPROVED BY	DRAWN BY	DATE	FIGURE
194-1347-0001	CL	KG	FEB 2022	2

P:\1347-0001-Kapital Partners Santa Clara DD\CAD\Phase I ESA\FIGURE 2 - SITE PLAN.dwg May 05, 2022 - 2:05pm KELSEY.GIRTY

LEGEND

- SITE BOUNDARY
- VAPOR EXTRACTION WELL
- GROUNDWATER MONITORING WELL (MID)
- GROUNDWATER MONITORING WELL (DEEP)
- NESTED GROUNDWATER MONITORING WELL
- ABANDONED MONITORING WELL
- ABANDONED VAPOR EXTRACTION WELL
- OZONE SPARGE POINT
- U-18* PETROLEUM ODOR OBSERVED WHEN OPENED

N

APPROXIMATE SCALE IN FEET

0 60 120

NOTES:

1. ALL LOCATIONS ARE APPROXIMATE.
2. AERIAL IMAGE SOURCE: NEARMAP, SEPTEMBER 2021.

NO WARRANTY IS MADE BY TETRA TECH AS TO ACCURACY, RELIABILITY, OR COMPLETENESS OF THESE DATA. THIS INFORMATION MAY NOT MEET NATIONAL MAP ACCURACY STANDARDS. THIS PRODUCT WAS DEVELOPED ELECTRONICALLY AND MAY BE UPDATED WITHOUT NOTIFICATION. REPRODUCTION MAY RESULT IN A LOSS OF SCALE AND OR INFORMATION.

SITE PLAN WITH WELL NETWORK

2655 THE ALAMEDA SANTA CLARA, CA

PREPARED BY:
TETRA TECH, INC.
17885 VON KARMAN AVENUE, SUITE 500
IRVINE, CA 92614-6213
Phone (949) 809-5000 Fax (949) 809-5010

PROJECT NUMBER	APPROVED BY	DRAWN BY	DATE	FIGURE
194-1347-0001	CL	KG	APR 2022	3

P:\1347-0001-Kapital Partners Santa Clara DD\CAD\Phase I ESA\FIGURE 3 - SITE PLAN WITH MW LOCATIONS.r.dwg May 05, 2022 - 2:37pm KELSEY.GIRTY

Appendix A—Environmental Risk Information Services (ERIS) Database Search

DATABASE REPORT

Project Property:	*Kapital Partners, LLC - 2655 The Alameda, Santa Clara, CA* *Kapital Partners, LLC - 2655 The Alameda, Santa Clara, CA* *Santa Clara CA*
Project No:	*1347-0001*
Report Type:	*Database Report*
Order No:	*22022400175*
Requested by:	*Tetra Tech, Inc.*
Date Completed:	*February 28, 2022*

Environmental Risk Information Services
A division of Glacier Media Inc.
1.866.517.5204 | info@erisinfo.com | erisinfo.com

Table of Contents

Table of Contents.....2
Executive Summary.....3
Executive Summary: Report Summary.....4
Executive Summary: Site Report Summary - Project Property.....9
Executive Summary: Site Report Summary - Surrounding Properties.....11
Executive Summary: Summary by Data Source.....26
Map.....46
Aerial.....49
Topographic Map.....50
Detail Report.....51
Unplottable Summary.....594
Unplottable Report.....595
Appendix: Database Descriptions.....596
Definitions.....611

Notice: IMPORTANT LIMITATIONS and YOUR LIABILITY

Reliance on information in Report: This report DOES NOT replace a full Phase I Environmental Site Assessment but is solely intended to be used as database review of environmental records.

License for use of information in Report: No page of this report can be used without this cover page, this notice and the project property identifier. The information in Report(s) may not be modified or re-sold.

Your Liability for misuse: Using this Service and/or its reports in a manner contrary to this Notice or your agreement will be in breach of copyright and contract and ERIS may obtain damages for such mis-use, including damages caused to third parties, and gives ERIS the right to terminate your account, rescind your license to any previous reports and to bar you from future use of the Service.

No warranty of Accuracy or Liability for ERIS: The information contained in this report has been produced by ERIS Information Inc. ("ERIS") using various sources of information, including information provided by Federal and State government departments. The report applies only to the address and up to the date specified on the cover of this report, and any alterations or deviation from this description will require a new report. This report and the data contained herein does not purport to be and does not constitute a guarantee of the accuracy of the information contained herein and does not constitute a legal opinion nor medical advice. Although ERIS has endeavored to present you with information that is accurate, ERIS disclaims, any and all liability for any errors, omissions, or inaccuracies in such information and data, whether attributable to inadvertence, negligence or otherwise, and for any consequences arising therefrom. Liability on the part of ERIS is limited to the monetary value paid for this report.

Trademark and Copyright: You may not use the ERIS trademarks or attribute any work to ERIS other than as outlined above. This Service and Report (s) are protected by copyright owned by ERIS Information Inc. Copyright in data used in the Service or Report(s) (the "Data") is owned by ERIS or its licensors. The Service, Report(s) and Data may not be copied or reproduced in whole or in any substantial part without prior written consent of ERIS.

Executive Summary

Property Information:

Project Property:	*Kapital Partners, LLC - 2655 The Alameda, Santa Clara, CA* *Kapital Partners, LLC - 2655 The Alameda, Santa Clara, CA Santa Clara CA*
Project No:	*1347-0001*

Coordinates:

Latitude:	*37.34619733*
Longitude:	*-121.93736333*
UTM Northing:	*4,133,807.79*
UTM Easting:	*594,120.28*
UTM Zone:	*UTM Zone 10S*

Elevation: *75 FT*

Order Information:

Order No:	*22022400175*
Date Requested:	*February 24, 2022*
Requested by:	*Tetra Tech, Inc.*
Report Type:	*Database Report*

Historicals/Products:

Aerial Photographs	*Historical Aerials (with Project Boundaries)*
City Directory Search	*CD - 2 Street Search*
ERIS Xplorer	*ERIS Xplorer*
Excel Add-On	*Excel Add-On*
Fire Insurance Maps	*US Fire Insurance Maps*
Physical Setting Report (PSR)	*Physical Setting Report (PSR)*
Topographic Map	*Topographic Maps*

Executive Summary: Report Summary

Database	Searched	Search Radius	Project Property	Within 0.12mi	0.125mi to 0.25mi	0.25mi to 0.50mi	0.50mi to 1.00mi	Total
Standard Environmental Records								
Federal								
DOE FUSRAP	Y	1	0	0	0	0	0	0
NPL	Y	1	0	0	0	0	0	0
PROPOSED NPL	Y	1	0	0	0	0	0	0
DELETED NPL	Y	0.5	0	0	0	0	-	0
SEMS	Y	0.5	0	0	0	0	-	0
ODI	Y	0.5	0	0	0	0	-	0
SEMS ARCHIVE	Y	0.5	0	**1**	0	**1**	-	**2**
CERCLIS	Y	0.5	0	**1**	0	**1**	-	**2**
IODI	Y	0.5	0	0	0	0	-	0
CERCLIS NFRAP	Y	0.5	0	**1**	0	**1**	-	**2**
CERCLIS LIENS	Y	PO	0	-	-	-	-	0
RCRA CORRACTS	Y	1	0	0	0	0	**2**	**2**
RCRA TSD	Y	0.5	0	**2**	0	**5**	-	**7**
RCRA LQG	Y	0.25	0	0	0	-	-	0
RCRA SQG	Y	0.25	0	0	0	-	-	0
RCRA VSQG	Y	0.25	0	0	0	-	-	0
RCRA NON GEN	Y	0.25	0	**7**	**6**	-	-	**13**
RCRA CONTROLS	Y	0.5	0	0	0	0	-	0
FED ENG	Y	0.5	0	0	0	0	-	0
FED INST	Y	0.5	0	0	0	0	-	0
LUCIS	Y	0.5	0	0	0	0	-	0
ERNS 1982 TO 1986	Y	PO	0	-	-	-	-	0
ERNS 1987 TO 1989	Y	PO	0	-	-	-	-	0
ERNS	Y	PO	0	-	-	-	-	0
FED BROWNFIELDS	Y	0.5	0	0	0	0	-	0
FEMA UST	Y	0.25	0	0	0	-	-	0
FRP	Y	0.25	0	0	0	-	-	0

Database	Searched	Search Radius	Project Property	Within 0.12mi	0.125mi to 0.25mi	0.25mi to 0.50mi	0.50mi to 1.00mi	Total
HIST GAS STATIONS	Y	0.25	0	0	0	-	-	0
REFN	Y	0.25	0	0	0	-	-	0
BULK TERMINAL	Y	0.25	0	0	0	-	-	0
SEMS LIEN	Y	PO	0	-	-	-	-	0
SUPERFUND ROD	Y	1	0	0	0	0	0	0
State								
RESPONSE	Y	1	0	0	0	**1**	0	**1**
ENVIROSTOR	Y	1	0	0	0	**10**	**16**	**26**
DELISTED ENVS	Y	1	0	0	0	0	0	0
SWF/LF	Y	0.5	0	0	0	0	-	0
SWRCB SWF	Y	0.5	0	0	0	0	-	0
WMUD	Y	0.5	0	0	0	0	-	0
HWP	Y	1	0	0	0	0	**4**	**4**
SWAT	Y	0.5	0	0	0	0	-	0
C&D DEBRIS RECY	Y	0.5	0	0	0	0	-	0
RECYCLING	Y	0.5	0	0	0	0	-	0
PROCESSORS	Y	0.5	0	0	0	0	-	0
CONTAINER RECY	Y	0.5	0	0	0	0	-	0
LDS	Y	0.5	0	0	0	0	-	0
LUST	Y	0.5	**1**	**3**	**3**	**17**	-	**24**
DELISTED LST	Y	0.5	0	0	0	0	-	0
UST	Y	0.25	0	0	0	-	-	0
UST CLOSURE	Y	0.5	0	0	0	0	-	0
HHSS	Y	0.25	**3**	**1**	**1**	-	-	**5**
UST SWEEPS	Y	0.25	**1**	0	**1**	-	-	**2**
AST	Y	0.25	0	0	**3**	-	-	**3**
AST SWRCB	Y	0.25	0	0	0	-	-	0
TANK OIL GAS	Y	0.25	0	0	0	-	-	0
DELISTED TNK	Y	0.25	0	0	0	-	-	0
CERS TANK	Y	0.25	0	0	0	-	-	0
DELISTED CTNK	Y	0.25	0	0	**28**	-	-	**28**
HIST TANK	Y	0.25	**3**	**2**	**1**	-	-	**6**
LUR	Y	0.5	0	0	0	**1**	-	**1**
CALSITES	Y	0.5	0	0	0	**2**	-	**2**

Database	Searched	Search Radius	Project Property	Within 0.12mi	0.125mi to 0.25mi	0.25mi to 0.50mi	0.50mi to 1.00mi	Total
HLUR	Y	0.5	0	0	0	0	-	0
DEED	Y	0.5	0	0	0	**1**	-	**1**
VCP	Y	0.5	0	0	0	**2**	-	**2**
CLEANUP SITES	Y	0.5	0	0	0	**5**	-	**5**
DELISTED COUNTY	Y	0.25	0	0	0	-	-	0
Tribal								
INDIAN LUST	Y	0.5	0	0	0	0	-	0
INDIAN UST	Y	0.25	0	0	0	-	-	0
DELISTED ILST	Y	0.5	0	0	0	0	-	0
DELISTED IUST	Y	0.25	0	0	0	-	-	0
County								
HSOL SANTACLARA	Y	0.5	0	0	**2**	0	-	**2**
LOP SANTACLARA	Y	0.5	**1**	**3**	**4**	**16**	-	**24**
UST SANTACLARA	Y	0.25	0	0	0	-	-	0
CUPA SANTACLARA	Y	0.25	0	0	0	-	-	0
HAZ SANJOSE	Y	0.25	0	0	0	-	-	0
CUPA GILROY	Y	0.25	0	0	0	-	-	0
CUPA SUNNYVALE	Y	0.25	0	0	0	-	-	0
Additional Environmental Records								
Federal								
FINDS/FRS	Y	PO	**2**	**2**	-	-	-	**4**
TRIS	Y	PO	0	-	-	-	-	0
PFAS TRI	Y	0.5	0	0	0	0	-	0
PFAS NPL	Y	0.5	0	0	0	0	-	0
PFAS WATER	Y	0.5	0	0	0	0	-	0
PFAS SSEHRI	Y	0.5	0	0	0	0	-	0
HMIRS	Y	0.125	0	0	-	-	-	0
NCDL	Y	0.125	0	0	-	-	-	0
TSCA	Y	0.125	0	0	-	-	-	0
HIST TSCA	Y	0.125	0	0	-	-	-	0
FTTS ADMIN	Y	PO	0	-	-	-	-	0
FTTS INSP	Y	PO	0	-	-	-	-	0
PRP	Y	PO	0	-	-	-	-	0
SCRD DRYCLEANER	Y	0.5	0	0	0	0	-	0

Database	Searched	Search Radius	Project Property	Within 0.12mi	0.125mi to 0.25mi	0.25mi to 0.50mi	0.50mi to 1.00mi	Total
ICIS	Y	PO	0	-	-	-	-	0
FED DRYCLEANERS	Y	0.25	0	0	0	-	-	0
DELISTED FED DRY	Y	0.25	0	0	0	-	-	0
FUDS	Y	1	0	0	0	0	**1**	**1**
FORMER NIKE	Y	1	0	0	0	0	0	0
PIPELINE INCIDENT	Y	PO	0	-	-	-	-	0
MLTS	Y	PO	0	-	-	-	-	0
HIST MLTS	Y	PO	0	-	-	-	-	0
MINES	Y	0.25	0	0	0	-	-	0
SMCRA	Y	1	0	0	0	0	0	0
MRDS	Y	1	0	0	**1**	**1**	0	**2**
URANIUM	Y	1	0	0	0	0	0	0
ALT FUELS	Y	0.25	0	0	**6**	-	-	**6**
SSTS	Y	0.25	0	0	0	-	-	0
PCB	Y	0.5	0	0	0	0	-	0
State								
DRYCLEANERS	Y	0.25	0	0	0	-	-	0
DELISTED DRYCLEANERS	Y	0.25	0	0	0	-	-	0
DRYC GRANT	Y	0.25	0	0	0	-	-	0
PFAS	Y	0.5	0	0	0	0	-	0
PFAS GW	Y	0.5	0	0	0	0	-	0
HWSS CLEANUP	Y	0.5	0	0	0	0	-	0
TOXIC PITS	Y	1	0	0	0	0	0	0
DTSC HWF	Y	0.5	0	0	0	0	-	0
INSP COMP ENF	Y	1	0	0	0	0	**2**	**2**
SCH	Y	1	0	0	0	0	0	0
CHMIRS	Y	PO	0	-	-	-	-	0
HIST CHMIRS	Y	PO	0	-	-	-	-	0
HAZNET	Y	PO	**3**	**7**	-	-	-	**10**
HIST MANIFEST	Y	PO	**2**	**1**	-	-	-	**3**
HW TRANSPORT	Y	0.125	0	0	-	-	-	0
WASTE TIRE	Y	PO	0	-	-	-	-	0
MEDICAL WASTE	Y	0.25	0	0	0	-	-	0
HIST CORTESE	Y	0.5	0	0	0	0	-	0
CDO/CAO	Y	0.5	0	0	0	0	-	0

Database	Searched	Search Radius	Project Property	Within 0.12mi	0.125mi to 0.25mi	0.25mi to 0.50mi	0.50mi to 1.00mi	Total
CERS HAZ	Y	0.125	0	**3**	-	-	-	**3**
DELISTED HAZ	Y	0.5	0	0	0	**2**	-	**2**
GEOTRACKER	Y	0.125	0	0	-	-	-	0
MINE	Y	1	0	0	0	0	0	0
LIEN	Y	PO	0	-	-	-	-	0
WASTE DISCHG	Y	0.25	0	0	0	-	-	0
EMISSIONS	Y	0.25	0	0	0	-	-	0
CDL	Y	0.125	0	0	-	-	-	0

Tribal ***No Tribal additional environmental record sources available for this State.***

County ***No County additional environmental databases were selected to be included in the search.***

Total:	***16***	***34***	***56***	***66***	***25***	***197***

**** PO – Property Only***
**** 'Property and adjoining properties' database search radii are set at 0.25 miles.***

Executive Summary: Site Report Summary - Project Property

Map Key	DB	Company/Site Name	Address	Direction	Distance (mi/ft)	Elev Diff (ft)	Page Number
1	LOP SANTACLARA	Unocal #0715	2665 The Alameda Santa Clara CA ***SCVWD ID** | **Closure Date:** 07S1W02Q02f |*	NW	0.00 / 0.00	-1	51
1	LUST	UNOCAL #0715	2665 THE ALAMEDA SANTA CLARA CA 95050 ***Global ID** | **Status** | **Status Date:** T0608501511 | OPEN - REMEDIATION |*	NW	0.00 / 0.00	-1	51
1	HHSS	UNION OIL SS 0715	2665 THE ALAMEDA SANTA CLARA CA 95050	NW	0.00 / 0.00	-1	132
1	HHSS	UNION OIL SS 0715	2665 THE ALAMEDA SANTA CLARA CA 95050	NW	0.00 / 0.00	-1	132
1	HHSS	UNION OIL SS 0715	2665 THE ALAMEDA SANTA CLARA CA 95050	NW	0.00 / 0.00	-1	132
1	HAZNET	UNOCAL SERVICE STATION #0715	2665 ALAMEDA THE SANTA CLARA CA 950500000	NW	0.00 / 0.00	-1	132
1	HAZNET	1X UNIVERSITY UNOCAL	2665 THE ALAMEDA SANTA CLARA CA 950500000	NW	0.00 / 0.00	-1	133
1	HAZNET	UNIVERSITY UNOCAL	2665 THE ALAMEDA SANTA CLARA CA 950500000	NW	0.00 / 0.00	-1	134
1	HIST MANIFEST		2665 ALAMEDA THE SANTA CLARA CA 950500000	NW	0.00 / 0.00	-1	134
1	HIST MANIFEST		2665 THE ALAMEDA SANTA CLARA CA 950500000	NW	0.00 / 0.00	-1	135
1	FINDS/FRS	UNOCAL #0715	2665 THE ALAMEDA SANTA CLARA CA 95050 ***Registry ID:** 110065431161*	NW	0.00 / 0.00	-1	136
1	FINDS/FRS	FORMER UNOCAL #715	2665 THE ALAMEDA AT PARK SANTA CLARA CA 95050 ***Registry ID:** 110066635074*	NW	0.00 / 0.00	-1	137
1	HIST TANK	UNION OIL SS#0715	2665 THE ALAMEDA SANTA CLARA CA	NW	0.00 / 0.00	-1	137

Map Key	DB	Company/Site Name	Address	Direction	Distance (mi/ft)	Elev Diff (ft)	Page Number
1	HIST TANK	UNION OIL SS#0715	2665 THE ALAMEDA SANTA CLARA CA	NW	0.00 / 0.00	-1	137
1	HIST TANK	UNION OIL SS #0715	2665 THE ALAMEDA SANTA CLARA CA	NW	0.00 / 0.00	-1	138
1	UST SWEEPS	UNOCAL SS #0715	2665 THE ALAMEDA SANTA CLARA CA ***C C | Status:*** *I43-010-4557 | INACTIVE* ***Tank ID:*** *000001, 000004, 000003, 000002*	NW	0.00 / 0.00	-1	138

Executive Summary: Site Report Summary - Surrounding Properties

Map Key	DB	Company/Site Name	Address	Direction	Distance (mi/ft)	Elev Diff (ft)	Page Number
2	HAZNET	1X MR LAPERA	2935 PARK AVE SANTA CLARA CA 950500000	SSW	0.01 / 56.53	0	139
2	HAZNET	1X LEPERA, LOUIS	2939 PARK AVE SANTA CLARA CA 950500000	SSW	0.01 / 56.53	0	139
2	HAZNET	1X MR LAPERA	2937 PARK SANTA CLARA CA 950500000	SSW	0.01 / 56.53	0	140
2	HAZNET	1X MR LAPERA	2939 PARK SANTA CLARA CA 950500000	SSW	0.01 / 56.53	0	140
3	LOP SANTACLARA	Zycon Corporation Property	390 Bellomy St San Jose CA ***SCVWD ID | Closure Date:*** 07S1W01M01f | 6/19/1995	WNW	0.02 / 90.48	-1	141
3	LOP SANTACLARA	Stuft Pizza	700 Bellomy St Santa Clara CA ***SCVWD ID | Closure Date:*** 07S1W02Q03f | 6/26/2002	WNW	0.02 / 90.48	-1	141
3	LUST	STUFT PIZZA	700 BELLOMY ST SANTA CLARA CA 95050 ***Global ID | Status | Status Date:*** T0608501041 | COMPLETED - CASE CLOSED |	WNW	0.02 / 90.48	-1	141
3	LUST	ZYCON CORPORATION PROPERTY	390 BELLOMY ST SAN JOSE CA 95101 ***Global ID | Status | Status Date:*** T0608501617 | COMPLETED - CASE CLOSED |	WNW	0.02 / 90.48	-1	149
3	HAZNET	1X SOBRATO DEV CO	390 BELLOMY ST SAN JOSE CA 000000000	WNW	0.02 / 90.48	-1	152
3	HAZNET	1X MARKET WHOLESALE GROCERIES	390 BELLOMY STREET SANTA CLARA CA 950500000	WNW	0.02 / 90.48	-1	153
3	HAZNET	MARK BACH REALTY	700 BELLAMY SANTA CLARA CA 950500000	WNW	0.02 / 90.48	-1	153
3	HIST MANIFEST		390 BELLOMY STREET SANTA CLARA CA 950500000	WNW	0.02 / 90.48	-1	154

Map Key	DB	Company/Site Name	Address	Direction	Distance (mi/ft)	Elev Diff (ft)	Page Number
3	FINDS/FRS	STUFT PIZZA	700 BELLOMY ST SANTA CLARA CA 95050 ***Registry ID:*** 110066327861	WNW	0.02 / 90.48	-1	155
3	FINDS/FRS	ZYCON CORPORATION PROPERTY	390 BELLOMY ST SAN JOSE CA 95101 ***Registry ID:*** 110066751367	WNW	0.02 / 90.48	-1	155
3	CERS HAZ	Pizza My Heart	700 BELLOMY ST SANTA CLARA CA 95050	WNW	0.02 / 90.48	-1	156
3	HIST TANK	MARKET DISTRIBUTORS	390 BELLOMY ST. SANTA CLARA CA	WNW	0.02 / 90.48	-1	158
4	RCRA TSD	SANTA CLARA UNIVERSITY	750 LOCUST ST. SANTA CLARA CA 95050 ***EPA Handler ID:*** CAC003017725	SSW	0.06 / 339.55	2	158
4	RCRA TSD	SANTA CLARA UNIVERSITY	750 LOCUST ST. SANTA CLARA CA 95050 ***EPA Handler ID:*** CAC003017715	SSW	0.06 / 339.55	2	159
4	RCRA NON GEN	SANTA CLARA UNIVERSITY	750 LOCUST ST. SANTA CLARA CA 95050 ***EPA Handler ID:*** CAC003017725	SSW	0.06 / 339.55	2	160
4	RCRA NON GEN	SANTA CLARA UNIVERSITY	750 LOCUST ST. SANTA CLARA CA 95050 ***EPA Handler ID:*** CAC003017715	SSW	0.06 / 339.55	2	161
5	LOP SANTACLARA	Santa Clara University	2795 The Alameda Santa Clara CA ***SCVWD ID | Closure Date:*** 07S1W02Q01f | 11/29/1999	NW	0.07 / 350.74	1	162
5	LUST	SANTA CLARA UNIVERSITY	2795 THE ALAMEDA SANTA CLARA CA 95050 ***Global ID | Status | Status Date:*** T0608501091 | COMPLETED - CASE CLOSED |	NW	0.07 / 350.74	1	162
5	HHSS	TEXACO	2795 THE ALAMEDA SANTA CLARA CA 95050	NW	0.07 / 350.74	1	165
5	HIST TANK	TEXACO	2795 THE ALAMEDA SANTA CLARA CA	NW	0.07 / 350.74	1	165
6	CERS HAZ	Safeway 0763	2605 THE ALAMEDA SANTA CLARA CA 95050	SE	0.07 / 354.91	-1	166

Map Key	DB	Company/Site Name	Address	Direction	Distance (mi/ft)	Elev Diff (ft)	Page Number
6	RCRA NON GEN	SAFEWAY STORE #763	2605 THE ALAMEDA SANTA CLARA CA 95050-6003 ***EPA Handler ID:*** CAL000353634	SE	0.07 / 354.91	-1	167
7	CERS HAZ	TACO BELL	2555 THE ALAMEDA SANTA CLARA CA 95050	ESE	0.09 / 492.10	1	168
8	RCRA NON GEN	SANTA CLARA UNIVERSITY	819 BELLOMY ST. SANTA CLARA CA 95050 ***EPA Handler ID:*** CAC002974049	W	0.11 / 575.02	4	172
8	RCRA NON GEN	SANTA CLARA UNIVERSITY	819 BELLOMY ST SANTA CLARA CA 95050 ***EPA Handler ID:*** CAC002972284	W	0.11 / 575.02	4	173
8	RCRA NON GEN	SANTA CLARA UNIVERSITY	819 BELLOMY ST. SANTA CLARA CA 95050 ***EPA Handler ID:*** CAC003023678	W	0.11 / 575.02	4	174
9	RCRA NON GEN	SANTA CLARA UNIVERSITY	831 BELLOMY ST SANTA CLARA CA 95050 ***EPA Handler ID:*** CAC002972285	W	0.12 / 634.70	5	175
10	CERCLIS	UNIVERSITY OF SANTA CLARA	820 ALVISO ST SANTA CLARA CA 95053 ***Site EPA ID:*** CAD054800214	SW	0.12 / 637.13	4	176
10	CERCLIS NFRAP	UNIVERSITY OF SANTA CLARA	820 ALVISO ST SANTA CLARA CA 95053 ***Site EPA ID:*** CAD054800214	SW	0.12 / 637.13	4	178
10	SEMS ARCHIVE	UNIVERSITY OF SANTA CLARA	820 ALVISO ST SANTA CLARA CA 95053 ***EPA ID:*** CAD054800214	SW	0.12 / 637.13	4	179
11	LOP SANTACLARA	Musso Property	2491 The Alameda Santa Clara CA ***SCVWD ID | Closure Date:*** 07S1W11A02f | 4/24/1999	ESE	0.14 / 764.37	0	179
11	LUST	MUSSO PROPERTY	2491 THE ALAMEDA SANTA CLARA CA 95050 ***Global ID | Status | Status Date:*** T0608501326 | COMPLETED - CASE CLOSED |	ESE	0.14 / 764.37	0	180
12	RCRA NON GEN	431 LAFAYETTE APARTMENTS	431 LAFAYETTE WAY, SANTA CLARA CA 95050 ***EPA Handler ID:*** CAC003074864	WSW	0.18 / 948.10	6	186
13	LOP SANTACLARA	Gasco 007	2391 The Alameda Santa Clara CA	ESE	0.18 / 960.56	0	187

Map Key	DB	Company/Site Name	Address	Direction	Distance (mi/ft)	Elev Diff (ft)	Page Number
			***SCVWD ID*	*Closure Date:*** 07S1W11A01f | 1/27/1999			
13	LUST	GASCO 007	2391 THE ALAMEDA SANTA CLARA CA 95050	ESE	0.18 / 960.56	0	187
			***Global ID*	*Status*	*Status Date:*** T0608500669 | COMPLETED - CASE CLOSED |		
13	HHSS	GASCO SERVICE STATION 007	2391 THE ALAMEDA SANTA CLARA CA 95050	ESE	0.18 / 960.56	0	192
13	HIST TANK	GASCO SERVICE STATION #007	2391 THE ALAMEDA SANTA CLARA CA	ESE	0.18 / 960.56	0	192
13	UST SWEEPS	GASCO SERVICE STATION #007	2391 THE ALAMEDA SANTA CLARA CA ***C C*	*Status:*** I43-010-9193 | INACTIVE ***Tank ID:*** 000003, 000004, 000002, 000001	ESE	0.18 / 960.56	0	192
14	HSOL SANTACLARA	Summerhill Development	2655 Park Ave CA	SSE	0.18 / 970.97	3	193
15	RCRA NON GEN	ALBERT RUIZ	600 MISSION ST SANTA CLARA CA 95050-6041 ***EPA Handler ID:*** CAC003043442	SE	0.19 / 991.94	3	193
16	MRDS	HUBBLE SAND AND GRAVEL	SANTA CLARA COUNTY SANTA CLARA CA 95050 ***Dep ID:*** 10116582	SSW	0.20 / 1,071.34	6	194
17	ALT FUELS	SANTA CLARA U. LOYOLA HALL LT1	425 El Camino Real Santa Clara CA 95050 ***ID:*** 160868	E	0.21 / 1,109.23	-2	194
17	ALT FUELS	SANTA CLARA U. LOYOLA HALL LT3	425 El Camino Real Santa Clara CA 95050 ***ID:*** 179429	E	0.21 / 1,109.23	-2	195
18	RCRA NON GEN	RADOSLAW WASNIEWSKI	764 COLLEGE AVENUE SANTA CLARA CA 95051 ***EPA Handler ID:*** CAC002981704	SSE	0.21 / 1,134.86	4	196
19	LOP SANTACLARA	Santa Clara University	500 El Camino Real Santa Clara CA ***SCVWD ID*	*Closure Date:*** 07S1W02R01f | 6/29/2005	WNW	0.23 / 1,189.65	8	197
19	AST	Santa Clara University	500 El Camino Real, 604 Santa Clara CA	WNW	0.23 / 1,189.65	8	197
19	AST	Santa Clara University	500 El Camino Real, 304 Santa Clara CA	WNW	0.23 / 1,189.65	8	197

Map Key	DB	Company/Site Name	Address	Direction	Distance (mi/ft)	Elev Diff (ft)	Page Number
19	AST	Santa Clara University	500 El Camino Real, 401 Santa Clara CA	WNW	0.23 / 1,189.65	8	197
19	HSOL SANTACLARA	Santa Clara University	500 El Camino Real CA	WNW	0.23 / 1,189.65	8	197
19	DELISTED CTNK	Building 405: Bannan Hall	500 EL CAMINO REAL BLDG 405 SANTA CLARA CA 95053	WNW	0.23 / 1,189.65	8	197
19	DELISTED CTNK	Building 201: Walsh Admin	500 EL CAMINO REAL BLDG 201 SANTA CLARA CA 95053	WNW	0.23 / 1,189.65	8	198
19	DELISTED CTNK	Building 106: Varsi Hall	500 EL CAMINO REAL BLDG 106 SANTA CLARA CA 95053	WNW	0.23 / 1,189.65	8	198
19	DELISTED CTNK	Building 301: Benson Center	500 EL CAMINO REAL BLDG 301 SANTA CLARA CA 95053	WNW	0.23 / 1,189.65	8	198
19	DELISTED CTNK	Building 505: Campisi Residence Hall	500 EL CAMINO REAL BLDG 505 SANTA CLARA CA 95053	WNW	0.23 / 1,189.65	8	198
19	DELISTED CTNK	Building 204: Kenna Hall	500 EL CAMINO REAL BLDG 204 SANTA CLARA CA 95053	WNW	0.23 / 1,189.65	8	198
19	DELISTED CTNK	Building 307: Swig Residence Hall	500 EL CAMINO REAL BLDG 307 SANTA CLARA CA 95053	WNW	0.23 / 1,189.65	8	198
19	DELISTED CTNK	Building 605A: Sobrato Residence Hall	500 EL CAMINO REAL BLDG 605A SANTA CLARA CA 95053	WNW	0.23 / 1,189.65	8	199
19	DELISTED CTNK	Building 702: Sullivan Aquatic Center	500 EL CAMINO REAL BLDG 702 SANTA CLARA CA 95053	WNW	0.23 / 1,189.65	8	199
19	DELISTED CTNK	Building 706: Buck Shaw Stadium	500 EL CAMINO REAL BLDG 706 SANTA CLARA CA 95053	WNW	0.23 / 1,189.65	8	199

Map Key	DB	Company/Site Name	Address	Direction	Distance (mi/ft)	Elev Diff (ft)	Page Number
19	DELISTED CTNK	Building 403: Bannan Engineering Labs	500 EL CAMINO REAL BLDG 403 SANTA CLARA CA 95053	WNW	0.23 / 1,189.65	8	199
19	DELISTED CTNK	Building 109: Nobili Hall	500 EL CAMINO REAL BLDG 109 SANTA CLARA CA 95053	WNW	0.23 / 1,189.65	8	199
19	DELISTED CTNK	Building 303: Bookstore	500 EL CAMINO REAL BLDG 303 SANTA CLARA CA 95053	WNW	0.23 / 1,189.65	8	199
19	DELISTED CTNK	Building 102: St. Joseph Hall	500 EL CAMINO REAL SANTA CLARA CA 95053	WNW	0.23 / 1,189.65	8	200
19	DELISTED CTNK	Building 443: Schott Stadium	500 EL CAMINO REAL BLDG 443 SANTA CLARA CA 95053	WNW	0.23 / 1,189.65	8	200
19	DELISTED CTNK	Building 602: Casa Italiana Residence Hall	500 EL CAMINO REAL BLDG 602 SANTA CLARA CA 95053	WNW	0.23 / 1,189.65	8	200
19	DELISTED CTNK	Building 605B: Sobrato Residence Hall	500 EL CAMINO REAL BLDG 605B SANTA CLARA CA 95053	WNW	0.23 / 1,189.65	8	200
19	DELISTED CTNK	Building 210: Daly Science 100 Chemistry Building	500 EL CAMINO REAL BLDG 210 SANTA CLARA CA 95053	WNW	0.23 / 1,189.65	8	200
19	DELISTED CTNK	Building 202: Heafey Law Library	500 EL CAMINO REAL BLDG 202 SANTA CLARA CA 95050	WNW	0.23 / 1,189.65	8	201
19	DELISTED CTNK	Building 404: Bannan Engineering	500 EL CAMINO REAL BLDG 404 SANTA CLARA CA 95053	WNW	0.23 / 1,189.65	8	201
19	DELISTED CTNK	Building 506: Sanfilippo Residence Hall	500 EL CAMINO REAL BLDG 506 SANTA CLARA CA 95053	WNW	0.23 / 1,189.65	8	201
19	DELISTED CTNK	Building 715: Pat Malley Fitness Center	500 EL CAMINO REAL BLDG 715 SANTA CLARA CA 95053	WNW	0.23 / 1,189.65	8	201
19	DELISTED CTNK	Building 208: Alumni Science	500 EL CAMINO REAL BLDG 208 SANTA CLARA CA 95053	WNW	0.23 / 1,189.65	8	201

Map Key	DB	Company/Site Name	Address	Direction	Distance (mi/ft)	Elev Diff (ft)	Page Number
19	DELISTED CTNK	Building 211: Daly Science 200	500 EL CAMINO REAL BLDG 211 SANTA CLARA CA 95053	WNW	0.23 / 1,189.65	8	201
19	DELISTED CTNK	Building 710: Locatelli Student Activity Center	500 EL CAMINO REAL BLDG 710 SANTA CLARA CA 95053	WNW	0.23 / 1,189.65	8	202
19	DELISTED CTNK	Building 402: Mechanical Engineering	500 EL CAMINO REAL BLDG 402 SANTA CLARA CA 95053	WNW	0.23 / 1,189.65	8	202
19	DELISTED CTNK	Building 802: Lucas Hall	500 EL CAMINO REAL BLDG 802 SANTA CLARA CA 95053	WNW	0.23 / 1,189.65	8	202
19	DELISTED CTNK	Building 714: Parking Structure	500 EL CAMINO REAL BLDG 714 SANTA CLARA CA 95053	WNW	0.23 / 1,189.65	8	202
19	ALT FUELS	SANTA CLARA U. CAMPISI GW OLD	500 El Camino Real Cowell Service Road Santa Clara CA 95053 ***ID:*** 196194	WNW	0.23 / 1,189.65	8	202
19	ALT FUELS	SANTA CLARA U. CAMPISI GW 2	500 El Camino Real Cowell Service Road Santa Clara CA 95053 ***ID:*** 196199	WNW	0.23 / 1,189.65	8	203
20	ALT FUELS	SANTA CLARA U. VARSI LOT #2	601-699 Lafayette St Santa Clara CA 95050 ***ID:*** 196200	WNW	0.23 / 1,230.08	8	203
20	ALT FUELS	SANTA CLARA U. VARSI LOT #1	601-699 Lafayette St Santa Clara CA 95050 ***ID:*** 196204	WNW	0.23 / 1,230.08	8	204
21	RCRA NON GEN	MARK & TIFFANY HAIGH	763 CAMINO DRIVE SANTA CLARA CA 95050 ***EPA Handler ID:*** CAC002965490	SSE	0.24 / 1,280.06	4	204
22	LOP SANTACLARA	Highway 82 Segment 5	2245 The Alameda Santa Clara CA ***SCVWD ID | Closure Date:*** 07S1W11A03f | 9/30/2008	ESE	0.24 / 1,292.78	-2	206
22	LUST	HIGHWAY 82 SEGMENT 5	2245 THE ALAMEDA SANTA CLARA CA 95050 ***Global ID | Status | Status Date:*** T0608502090 | COMPLETED - CASE CLOSED |	ESE	0.24 / 1,292.78	-2	206

Map Key	DB	Company/Site Name	Address	Direction	Distance (mi/ft)	Elev Diff (ft)	Page Number
23	RCRA NON GEN	SANTA CLARA USD/BUCHSER MIDDLE SCHOOL	1111 BELLOMY ST SANTA CLARA CA 95050-0000 ***EPA Handler ID:*** CAL000015847	WSW	0.25 / 1,294.00	8	213
24	RCRA NON GEN	DANIELLE KALITERNA	848 COLLEGE AVENUE SANTA CLARA CA 95060 ***EPA Handler ID:*** CAC003130748	SSW	0.25 / 1,297.08	5	214
25	RCRA TSD	ANTONIO BUNTING	529 CHAPMAN CT SANTA CLARA CA 95050 ***EPA Handler ID:*** CAC003015579	ESE	0.27 / 1,415.77	-2	215
26	RCRA TSD	SANTA CLARA UNIVERSITY	680 WASHINGTON ST #3 SANTA CLARA CA 95050 ***EPA Handler ID:*** CAC003018746	W	0.28 / 1,466.71	11	216
27	LUST	SANTA CLARA UNIVERSITY	500 EL CAMINO REAL SANTA CLARA CA 95053 ***Global ID*** **|** ***Status*** **|** ***Status Date:*** T0608561207 | COMPLETED - CASE CLOSED |	NW	0.28 / 1,489.70	4	217
27	CLEANUP SITES	SANTA CLARA UNIVERSITY NEW LAW BUILDING	500 EL CAMINO REAL SANTA CLARA CA 95050 ***Status*** **|** ***Site Facility Type:*** COMPLETED - CASE CLOSED | CLEANUP PROGRAM SITE	NW	0.28 / 1,489.70	4	221
28	ENVIROSTOR	HADCO SANTA CLARA, INC.	445 EL CAMINO REAL SANTA CLARA CA 95050 ***Estor/EPA ID*** **|** ***Cleanup Status:*** 71003722 | INACTIVE - NEEDS EVALUATION AS OF	ENE	0.31 / 1,623.61	-7	225
29	RCRA TSD	SANMINA-SCI SANTA CLARA	445 EL CAMINO REAL SANTA CLARA CA 95050 ***EPA Handler ID:*** CAD982520421	ENE	0.32 / 1,678.46	-7	226
30	LOP SANTACLARA	Mayfair Packing Plant #4	475 El Camino Real Ave Santa Clara CA ***SCVWD ID*** **|** ***Closure Date:*** 07S1W02J03f | 6/10/2004	NNE	0.34 / 1,770.23	-8	232
30	LUST	MAYFAIR PACKING PLANT #4	475 EL CAMINO REAL AVE SANTA CLARA CA 95050 ***Global ID*** **|** ***Status*** **|** ***Status Date:*** T0608500879 | COMPLETED - CASE CLOSED |	NNE	0.34 / 1,770.23	-8	232
31	ENVIROSTOR	SANTA CLARA UNIVERSITY PHYSICAL PLANT FY	751 CAMPBELL AVENUE SANTA CLARA CA 95050 ***Estor/EPA ID*** **|** ***Cleanup Status:*** 43820002 | REFER: OTHER AGENCY AS OF 3/18/1993	NE	0.35 / 1,856.16	-9	243
32	LOP SANTACLARA	Santa Clara University	455 El Camino Real Santa Clara CA ***SCVWD ID*** **|** ***Closure Date:*** 07S1W02J01f | 10/16/1996	NE	0.35 / 1,864.19	-8	244
32	LOP SANTACLARA	Santa Clara University	455 El Camino Real Santa Clara	NE	0.35 / 1,864.19	-8	244

Map Key	DB	Company/Site Name	Address	Direction	Distance (mi/ft)	Elev Diff (ft)	Page Number
			CA ***SCVWD ID	Closure Date:*** 07S1W02J04f | 4/3/2003			
32	LUST	SANTA CLARA UNIVERSITY	455 EL CAMINO REAL SANTA CLARA CA 95050 ***Global ID	Status	Status Date:*** T0608516069 | COMPLETED - CASE CLOSED |	NE	0.35 / 1,864.19	-8	244
32	LUST	SANTA CLARA UNIVERSITY	455 EL CAMINO REAL SANTA CLARA CA 95053 ***Global ID	Status	Status Date:*** T0608501809 | COMPLETED - CASE CLOSED |	NE	0.35 / 1,864.19	-8	249
33	CALSITES	SANTA CLARA POLICE STATION	501 EL CAMINO REAL SANTA CLARA CA 95050	N	0.38 / 1,989.18	-5	253
34	LOP SANTACLARA	Santa Clara University Parking Garage	3205 The Alameda Santa Clara CA ***SCVWD ID	Closure Date:*** 07S1W02K03f | 05/20/2014	NNW	0.38 / 1,990.25	-2	254
35	LUST	SANTA CLARA UN. PARKING GARAGE	3205 THE ALAMEDA SANTA CLARA CA 95050 ***Global ID	Status	Status Date:*** T10000004298 | COMPLETED - CASE CLOSED |	NNW	0.38 / 1,997.34	-1	254
36	ENVIROSTOR	OWENS ILLINOIS GLASS CO.	1185 CAMPBELL AVENUE SANTA CLARA CA 95050 ***Estor/EPA ID	Cleanup Status:*** 43320024 | REFER: RWQCB AS OF 6/8/1994	E	0.39 / 2,083.08	-8	263
37	CALSITES	OWENS ILLINOIS GLASS CO.	1185 CAMPBELL AVENUE SANTA CLARA CA 95050	E	0.39 / 2,085.10	-8	264
38	LOP SANTACLARA	Old Simas Service Station	3290 The Alameda Santa Clara CA ***SCVWD ID	Closure Date:*** 07S1W02K01f | 10/23/2000	NNW	0.41 / 2,171.34	-2	264
38	LOP SANTACLARA	Santa Clara Un Property	3290 The Alameda Santa Clara CA ***SCVWD ID	Closure Date:*** 07S1W02K02f | 04/29/2010	NNW	0.41 / 2,171.34	-2	265
38	LUST	OLD SIMAS SERVICE STATION	3290 THE ALAMEDA SANTA CLARA CA 95050 ***Global ID	Status	Status Date:*** T0608500247 | COMPLETED - CASE CLOSED |	NNW	0.41 / 2,171.34	-2	265
38	LUST	SANTA CLARA UN PROPERTY	3290 THE ALAMEDA SANTA CLARA CA 95050 ***Global ID	Status	Status Date:*** T0608510936 | COMPLETED - CASE CLOSED |	NNW	0.41 / 2,171.34	-2	268
39	LOP SANTACLARA	Mayfair Packing-Site #2	475 El Camino Real Santa Clara CA	NNE	0.41 / 2,182.63	-7	284

Map Key	DB	Company/Site Name	Address	Direction	Distance (mi/ft)	Elev Diff (ft)	Page Number
			***SCVWD ID	Closure Date:*** 07S1W02J02f	9/12/1991			
39	LUST	MAYFAIR PACKING-SITE #2	475 EL CAMINO REAL SANTA CLARA CA 95050	NNE	0.41 / 2,182.63	-7	284
			***Global ID	Status	Status Date:*** T0608502098	COMPLETED - CASE CLOSED		
40	LOP SANTACLARA	T.W. Smith	1200 Campbell Ave San Jose CA	ENE	0.42 / 2,195.83	-9	287
			***SCVWD ID	Closure Date:*** 07S1W01N01f	12/29/1995			
40	LOP SANTACLARA	T.W. Smith	1200 Campbell Ave San Jose CA	ENE	0.42 / 2,195.83	-9	287
			***SCVWD ID	Closure Date:*** 07S1W01M02f	4/16/2001			
40	LUST	T.W. SMITH	1200 CAMPBELL AVE SAN JOSE CA 95126	ENE	0.42 / 2,195.83	-9	287
			***Global ID	Status	Status Date:*** T0608501403	COMPLETED - CASE CLOSED		
40	LUST	T.W. SMITH	1200 CAMPBELL AVE SAN JOSE CA 95126	ENE	0.42 / 2,195.83	-9	289
			***Global ID	Status	Status Date:*** T0608502441	COMPLETED - CASE CLOSED		
41	VCP	CUSTOM FOOD MACHINERY	1180 - 1184 CAMPBELL AVENUE SAN JOSE CA 95126	ENE	0.43 / 2,276.24	-9	295
			***Estor/EPA ID	Cleanup Status:*** 43200021	CERTIFIED / OPERATION & MAINTENANCE AS OF 3/26/2009			
41	LUR	CUSTOM FOOD MACHINERY	1180 - 1184 CAMPBELL AVENUE SAN JOSE CA 95126	ENE	0.43 / 2,276.24	-9	305
			***Estor/EPA ID	Cleanup Status:*** 43200021	CERTIFIED / OPERATION & MAINTENANCE AS OF 3/26/2009			
41	ENVIROSTOR	CUSTOM FOOD MACHINERY	1180 - 1184 CAMPBELL AVENUE SAN JOSE CA 95126	ENE	0.43 / 2,276.24	-9	315
			***Estor/EPA ID	Cleanup Status:*** 43200021	CERTIFIED / OPERATION & MAINTENANCE AS OF 3/26/2009			
42	ENVIROSTOR	TW SMITH PLUMBING SUPPLY	1200 CAMPBELL AVENUE SAN JOSE CA 95126	ENE	0.44 / 2,327.92	-8	324
			***Estor/EPA ID	Cleanup Status:*** 70000010	REFER: OTHER AGENCY AS OF 10/21/2005			
43	LOP SANTACLARA	Guerrera's Automotive	3305 The Alameda Santa Clara CA	NW	0.44 / 2,342.17	-2	325
			***SCVWD ID	Closure Date:*** 07S1W02L01f	3/2/2000			
43	LUST	GUERRERA'S AUTOMOTIVE	3305 THE ALAMEDA SANTA CLARA CA 95050	NW	0.44 / 2,342.17	-2	325
			***Global ID	Status	Status Date:*** T0608500701	COMPLETED - CASE CLOSED		
44	RCRA TSD	FAGUNDES, FATIMA	1246 SANTA CLARA STREET SANTA CLARA CA 95050	W	0.45 / 2,356.52	11	329
			EPA Handler ID: CAC003019390				
45	RCRA TSD	SANTA CLARA UNIVERSITY	870 BENTON ST. SANTA CLARA CA 95050	NW	0.45 / 2,374.75	0	330

Map Key	DB	Company/Site Name	Address	Direction	Distance (mi/ft)	Elev Diff (ft)	Page Number
			EPA Handler ID: CAC003006852				
46	VCP	BLUE'S ROOFING COMPANY	1181 CAMPBELL AVENUE SAN JOSE CA 95126	E	0.45 / 2,390.68	-8	331
			***Estor/EPA ID	Cleanup Status:*** 70000013	NO FURTHER ACTION AS OF 10/19/2007		
46	ENVIROSTOR	KILMAN SALES	1179 CAMPBELL AVENUE SAN JOSE CA 95126	E	0.45 / 2,390.68	-8	332
			***Estor/EPA ID	Cleanup Status:*** 70000011	NO ACTION REQUIRED AS OF 10/21/2005		
46	ENVIROSTOR	BLUE'S ROOFING COMPANY	1181 CAMPBELL AVENUE SAN JOSE CA 95126	E	0.45 / 2,390.68	-8	333
			***Estor/EPA ID	Cleanup Status:*** 70000013	NO FURTHER ACTION AS OF 10/19/2007		
47	DELISTED HAZ	REILING AUTOMOTIVE SERVICE	3340 THE ALAMEDA SANTA CLARA CA 95050	NNW	0.46 / 2,412.25	-4	334
48	CLEANUP SITES	MISSION TOWN CENTER	575 - 675 BENTON STREET SANTA CLARA CA 95050	NNW	0.46 / 2,435.94	-4	334
			***Status	Site Facility Type:*** OPEN - REMEDIATION	CLEANUP PROGRAM SITE		
49	DELISTED HAZ	ZAZZLE.COM INC	1185 CAMPBELL AV SAN JOSE CA 95126	E	0.47 / 2,490.31	-10	355
50	RESPONSE	AJ COMMERCIAL LAUNDRY/ALL CHEM SUPPLY	1173-1175 CAMPBELL AVENUE SAN JOSE CA 95126	E	0.47 / 2,504.19	-8	355
			***Estor/EPA ID	Cleanup Status:*** 60000133	ACTIVE AS OF 4/19/2005		
50	ENVIROSTOR	AJ COMMERCIAL LAUNDRY/ALL CHEM SUPPLY	1173-1175 CAMPBELL AVENUE SAN JOSE CA 95126	E	0.47 / 2,504.19	-8	365
			***Estor/EPA ID	Cleanup Status:*** 60000133	ACTIVE AS OF 4/19/2005		
51	CLEANUP SITES	FORMER NELSON CLEANERS	53 WASHINGTON STREET SANTA CLARA CA 95050	S	0.48 / 2,522.52	13	375
			***Status	Site Facility Type:*** OPEN - SITE ASSESSMENT	CLEANUP PROGRAM SITE		
52	LOP SANTACLARA	Kumar Property	2106 The Alameda San Jose CA	ESE	0.48 / 2,522.84	-3	388
			***SCVWD ID	Closure Date:*** 07S1W12D01f	12/3/2004		
52	LUST	KUMAR PROPERTY	2106 THE ALAMEDA SAN JOSE CA 95126	ESE	0.48 / 2,522.84	-3	388
			***Global ID	Status	Status Date:*** T0608501565	COMPLETED - CASE CLOSED	
53	CLEANUP SITES	BART SYSTEM SILICON VALLEY BERRYESSA EXTENSION PROJECT	VARIOUS LOCATIONS ALONG A 16.3 MILE LINE, BETWEEN MILPITAS AND SANTA CLARA VARIOUS CA	ENE	0.48 / 2,528.68	-10	396
			***Status	Site Facility Type:*** OPEN - REMEDIATION	CLEANUP PROGRAM SITE		

Map Key	DB	Company/Site Name	Address	Direction	Distance (mi/ft)	Elev Diff (ft)	Page Number
53	DEED	BART System Silicon Valley Berryessa Extension Project	VARIOUS LOCATIONS ALONG A 16.3 MILE LINE, BETWEEN MILPITAS AND SANTA CLARA VARIOUS CA	ENE	0.48 / 2,528.68	-10	427
54	CERCLIS	PG&E GAS PLANT SANTA CLARA	COR BENTON & RAILROAD AVE SANTA CLARA CA 95050 ***Site EPA ID:*** CAD981416027	N	0.48 / 2,550.88	-9	428
54	CERCLIS NFRAP	PG&E GAS PLANT SANTA CLARA	COR BENTON & RAILROAD AVE SANTA CLARA CA 95050 ***Site EPA ID:*** CAD981416027	N	0.48 / 2,550.88	-9	429
54	SEMS ARCHIVE	PG&E GAS PLANT SANTA CLARA	COR BENTON & RAILROAD AVE SANTA CLARA CA 95050 ***EPA ID:*** CAD981416027	N	0.48 / 2,550.88	-9	430
55	LOP SANTACLARA	Joe Amaral Mechanical	3390 The Alameda Santa Clara CA ***SCVWD ID | Closure Date:*** 07S1W02G01f | 10/31/1995	NNW	0.48 / 2,554.32	-6	431
55	LOP SANTACLARA	Paragon Mechanical Inc.	3390 The Alameda Santa Clara CA ***SCVWD ID | Closure Date:*** 07S1W02G02f | 8/4/2000	NNW	0.48 / 2,554.32	-6	431
55	LUST	PARAGON MECHANICAL INC.	3390 THE ALAMEDA SANTA CLARA CA 95050 ***Global ID | Status | Status Date:*** T0608500533 | COMPLETED - CASE CLOSED |	NNW	0.48 / 2,554.32	-6	431
55	LUST	JOE AMARAL MECHANICAL	3390 THE ALAMEDA SANTA CLARA CA 95050 ***Global ID | Status | Status Date:*** T0608502285 | COMPLETED - CASE CLOSED |	NNW	0.48 / 2,554.32	-6	434
56	LOP SANTACLARA	Custom Food Machinery	1180 Campbell Ave San Jose CA ***SCVWD ID | Closure Date:*** 07S1W01P06f | 8/13/1992	E	0.49 / 2,563.82	-10	437
56	LUST	CUSTOM FOOD MACHINERY	1180 CAMPBELL AVE SAN JOSE CA 95126 ***Global ID | Status | Status Date:*** T0608500482 | COMPLETED - CASE CLOSED |	E	0.49 / 2,563.82	-10	437
57	LOP SANTACLARA	Blue's Roofing	1181 Campbell Ave San Jose CA ***SCVWD ID | Closure Date:*** 07S1W01N02f | 5/14/2004	E	0.49 / 2,586.66	-9	441
57	LUST	BLUE'S ROOFING	1181 CAMPBELL AVE SAN JOSE CA 95126 ***Global ID | Status | Status Date:*** T0608502018 | COMPLETED - CASE CLOSED |	E	0.49 / 2,586.66	-9	441
58	ENVIROSTOR	SAFWAY	1177 CAMPBELL AVENUE SAN JOSE CA 95126	E	0.49 / 2,607.09	-9	448

Map Key	DB	Company/Site Name	Address	Direction	Distance (mi/ft)	Elev Diff (ft)	Page Number
			***Estor/EPA ID	Cleanup Status:*** 70000012 | NO ACTION REQUIRED AS OF 10/21/2005			
59	LOP SANTACLARA	Exxon #7-0960	36 Washington St Santa Clara CA	S	0.50 / 2,621.40	14	449
			***SCVWD ID	Closure Date:*** 07S1W11G02f | 5/17/2000			
59	LUST	EXXON #7-0960	36 WASHINGTON ST SANTA CLARA CA 95050	S	0.50 / 2,621.40	14	449
			***Global ID	Status	Status Date:*** T0608500570 | COMPLETED - CASE CLOSED |		
60	CLEANUP SITES	CAMPBELL AVE ASSOCIATES	1166 CAMPBELL AVE SAN JOSE CA 95126	E	0.50 / 2,621.74	-9	454
			***Status	Site Facility Type:*** COMPLETED - CASE CLOSED | CLEANUP PROGRAM SITE			
61	MRDS	HUBBLE QUARRY AND MILL	SANTA CLARA COUNTY SANTA CLARA CA 95050	W	0.50 / 2,624.40	11	460
			Dep ID: 10189377				
62	ENVIROSTOR	VARIETY METAL FINISHING, INC.	1166 CAMBELL AVENUE SAN JOSE CA 95126	E	0.50 / 2,628.28	-9	460
			***Estor/EPA ID	Cleanup Status:*** 71002872 | INACTIVE - NEEDS EVALUATION AS OF			
63	ENVIROSTOR	SANTA CLARA POLICE STATION	501 EL CAMINO REAL SANTA CLARA CA 95050	NNW	0.52 / 2,755.61	-10	461
			***Estor/EPA ID	Cleanup Status:*** 43360129 | CERTIFIED / OPERATION & MAINTENANCE AS OF 12/8/2000			
64	ENVIROSTOR	PRECISION SPECIALTIES	1158 CAMPBELL AVENUE SAN JOSE CA 95126	E	0.54 / 2,825.93	-8	469
			***Estor/EPA ID	Cleanup Status:*** 70000009 | REFER: LOCAL AGENCY AS OF 4/25/2007			
64	ENVIROSTOR	SILICON VALLEY MICROELECTRONICS	1150 CAMPBELL AVENUE SAN JOSE CA 95126	E	0.54 / 2,825.93	-8	470
			***Estor/EPA ID	Cleanup Status:*** 70000008 | NO ACTION REQUIRED AS OF 10/18/2005			
64	ENVIROSTOR	VARIETY METAL FINISHING	1166 CAMPBELL DRIVE SAN JOSE CA 95126	E	0.54 / 2,825.93	-8	470
			***Estor/EPA ID	Cleanup Status:*** 70000007 | INACTIVE - NEEDS EVALUATION AS OF 12/17/2008			
65	ENVIROSTOR	FMC CORP ORDANCE PLANT	1125 COLEMAN AVE SAN JOSE CA 95110	NE	0.66 / 3,472.07	-12	471
			***Estor/EPA ID	Cleanup Status:*** 43330027 | REFER: RCRA AS OF 1/2/2000			
66	FUDS	FMC Corporation	SAN JOSE CA	ENE	0.70 / 3,710.64	-16	472
			FUDS Property No: J09CA1123				
67	ENVIROSTOR	FMC CORPORATION	1125 COLEMAN AVENUE SAN JOSE CA 951030000	NE	0.72 / 3,795.50	-18	473
			***Estor/EPA ID	Cleanup Status:*** CAD077184745 |			
67	ENVIROSTOR	FMC	1125 COLEMAN AVENUE SAN JOSE CA 951030000	NE	0.72 / 3,795.50	-18	474

Map Key	DB	Company/Site Name	Address	Direction	Distance (mi/ft)	Elev Diff (ft)	Page Number
			***Estor/EPA ID	Cleanup Status:*** 80001683 | ACTIVE AS OF 11/8/2006			
67	HWP	FMC CORPORATION	1125 COLEMAN AVENUE SAN JOSE CA 951030000 ***Estor/EPA ID:*** CAD077184745	NE	0.72 / 3,795.50	-18	498
67	INSP COMP ENF	FMC CORPORATION	1125 COLEMAN AVENUE SAN JOSE CA 95103	NE	0.72 / 3,795.50	-18	499
68	RCRA CORRACTS	FMC CORPORATION	1125 COLEMAN AVE SAN JOSE CA 95110 ***EPA Handler ID:*** CAD077184745	NE	0.73 / 3,846.38	-19	500
69	ENVIROSTOR	UNITED DEFENSE LP, GROUND SYSTEMS DIV.	1125 COLEMAN AVENUE SAN JOSE CA 95103	NE	0.73 / 3,879.07	-19	519
			***Estor/EPA ID	Cleanup Status:*** 71002587 | INACTIVE - NEEDS EVALUATION AS OF			
70	ENVIROSTOR	DEVCO METAL FINISHING, INC.	1745 GRANT STREET #3 SANTA CLARA CA 95050	NNW	0.84 / 4,428.90	-16	520
			***Estor/EPA ID	Cleanup Status:*** 71002359 | INACTIVE - NEEDS EVALUATION AS OF			
71	ENVIROSTOR	SANTA CLARA PLATING CO., INC.	1773 GRANT STREET SANTA CLARA CA 95050	NNW	0.86 / 4,542.28	-16	520
			***Estor/EPA ID	Cleanup Status:*** 71002588 | INACTIVE - NEEDS EVALUATION AS OF			
72	ENVIROSTOR	DIAGNOSTIC X RAY IMAGING INC	636 NEWHALL ST SAN JOSE CA 951100000	E	0.91 / 4,778.83	-10	521
			***Estor/EPA ID	Cleanup Status:*** CAD983656604 |			
72	HWP	DIAGNOSTIC X RAY IMAGING INC	636 NEWHALL ST SAN JOSE CA 951100000 ***Estor/EPA ID:*** CAD983656604	E	0.91 / 4,778.83	-10	521
73	ENVIROSTOR	BRADFORD MANUFACTURING-REED AND GRANT STREETS PROPERTY	SOUTHWEST CORNER OF REED AND GRANT STREETS SANTA CLARA CA 95050	NNW	0.93 / 4,893.98	-18	522
			***Estor/EPA ID	Cleanup Status:*** 60001129 | CERTIFIED O&M - LAND USE RESTRICTIONS ONLY AS OF 4/22/2013			
74	HWP	IONIZATION RESEARCH CO	2007 W HEDDING STREET SAN JOSE CA 951280000 ***Estor/EPA ID:*** CAD983652330	S	0.97 / 5,128.26	35	528
74	ENVIROSTOR	IONIZATION RESEARCH CO	2007 W HEDDING STREET SAN JOSE CA 951280000	S	0.97 / 5,128.26	35	529
			***Estor/EPA ID	Cleanup Status:*** CAD983652330 |			
75	RCRA CORRACTS	FORMER ECS 705 REED ST	705 REED STREET SANTA CLARA CA 95050- 0000 ***EPA Handler ID:*** CAD003963592	NNW	0.97 / 5,135.44	-20	529

Map Key	DB	Company/Site Name	Address	Direction	Distance (mi/ft)	Elev Diff (ft)	Page Number
75	INSP COMP ENF	FORMER ECS 705 REED ST	705 REED ST SANTA CLARA CA 95050	NNW	0.97 / 5,135.44	-20	580
75	ENVIROSTOR	ECS REFINING (DBA)	705 REED ST SANTA CLARA CA 950500000	NNW	0.97 / 5,135.44	-20	585
			***Estor/EPA ID	Cleanup Status:*** 80001527 | INACTIVE - NEEDS EVALUATION AS OF 1/1/2008			
75	ENVIROSTOR	FORMER ECS 705 REED ST	705 REED ST SANTA CLARA CA 95050	NNW	0.97 / 5,135.44	-20	586
			***Estor/EPA ID	Cleanup Status:*** 3000014 |			
75	HWP	FORMER ECS 705 REED ST	705 REED ST SANTA CLARA CA 95050	NNW	0.97 / 5,135.44	-20	586
			Estor/EPA ID: 3000014				
76	ENVIROSTOR	SPENCE ELECTRO PLATING CO.	1001 CHESTNUT STREET BURBANK CA 91506	E	0.99 / 5,248.48	-7	592
			***Estor/EPA ID	Cleanup Status:*** 71002184 | REFER: OTHER AGENCY AS OF			

Executive Summary: Summary by Data Source

Standard

Federal

SEMS ARCHIVE - SEMS List 8R Archive Sites

A search of the SEMS ARCHIVE database, dated Dec 30, 2021 has found that there are 2 SEMS ARCHIVE site(s) within approximately 0.50 miles of the project property.

Equal/Higher Elevation	Address	Direction	Distance (mi/ft)	Map Key
UNIVERSITY OF SANTA CLARA	820 ALVISO ST SANTA CLARA CA 95053 ***EPA ID**: CAD054800214*	SW	0.12 / 637.13	10

Lower Elevation	Address	Direction	Distance (mi/ft)	Map Key
PG&E GAS PLANT SANTA CLARA	COR BENTON & RAILROAD AVE SANTA CLARA CA 95050 ***EPA ID**: CAD981416027*	N	0.48 / 2,550.88	54

CERCLIS - Comprehensive Environmental Response, Compensation and Liability Information System - CERCLIS

A search of the CERCLIS database, dated Oct 25, 2013 has found that there are 2 CERCLIS site(s) within approximately 0.50 miles of the project property.

Equal/Higher Elevation	Address	Direction	Distance (mi/ft)	Map Key
UNIVERSITY OF SANTA CLARA	820 ALVISO ST SANTA CLARA CA 95053 ***Site EPA ID**: CAD054800214*	SW	0.12 / 637.13	10

Lower Elevation	Address	Direction	Distance (mi/ft)	Map Key
PG&E GAS PLANT SANTA CLARA	COR BENTON & RAILROAD AVE SANTA CLARA CA 95050 ***Site EPA ID**: CAD981416027*	N	0.48 / 2,550.88	54

CERCLIS NFRAP - CERCLIS - No Further Remedial Action Planned

A search of the CERCLIS NFRAP database, dated Oct 25, 2013 has found that there are 2 CERCLIS NFRAP site(s) within approximately 0.50 miles of the project property.

Equal/Higher Elevation	Address	Direction	Distance (mi/ft)	Map Key
UNIVERSITY OF SANTA CLARA	820 ALVISO ST SANTA CLARA CA 95053 ***Site EPA ID**: CAD054800214*	SW	0.12 / 637.13	10

Lower Elevation	Address	Direction	Distance (mi/ft)	Map Key
PG&E GAS PLANT SANTA CLARA	COR BENTON & RAILROAD AVE SANTA CLARA CA 95050 ***Site EPA ID**: CAD981416027*	N	0.48 / 2,550.88	54

RCRA CORRACTS - RCRA CORRACTS-Corrective Action

A search of the RCRA CORRACTS database, dated Nov 17, 2021 has found that there are 2 RCRA CORRACTS site(s) within approximately 1.00 miles of the project property.

Lower Elevation	Address	Direction	Distance (mi/ft)	Map Key
FMC CORPORATION	1125 COLEMAN AVE SAN JOSE CA 95110 ***EPA Handler ID**: CAD077184745*	NE	0.73 / 3,846.38	68
FORMER ECS 705 REED ST	705 REED STREET SANTA CLARA CA 95050-0000 ***EPA Handler ID**: CAD003963592*	NNW	0.97 / 5,135.44	75

RCRA TSD - RCRA non-CORRACTS TSD Facilities

A search of the RCRA TSD database, dated Nov 17, 2021 has found that there are 7 RCRA TSD site(s) within approximately 0.50 miles of the project property.

Equal/Higher Elevation	Address	Direction	Distance (mi/ft)	Map Key
SANTA CLARA UNIVERSITY	750 LOCUST ST. SANTA CLARA CA 95050 ***EPA Handler ID**: CAC003017715*	SSW	0.06 / 339.55	4
SANTA CLARA UNIVERSITY	750 LOCUST ST. SANTA CLARA CA 95050 ***EPA Handler ID**: CAC003017725*	SSW	0.06 / 339.55	4
SANTA CLARA UNIVERSITY	680 WASHINGTON ST #3 SANTA CLARA CA 95050 ***EPA Handler ID**: CAC003018746*	W	0.28 / 1,466.71	26
FAGUNDES, FATIMA	1246 SANTA CLARA STREET SANTA CLARA CA 95050 ***EPA Handler ID**: CAC003019390*	W	0.45 / 2,356.52	44

Lower Elevation	Address	Direction	Distance (mi/ft)	Map Key
ANTONIO BUNTING	529 CHAPMAN CT SANTA CLARA CA 95050 ***EPA Handler ID**: CAC003015579*	ESE	0.27 / 1,415.77	25
SANMINA-SCI SANTA CLARA	445 EL CAMINO REAL SANTA CLARA CA 95050 ***EPA Handler ID**: CAD982520421*	ENE	0.32 / 1,678.46	29
SANTA CLARA UNIVERSITY	870 BENTON ST. SANTA CLARA CA 95050	NW	0.45 / 2,374.75	45

Lower Elevation	Address	Direction	Distance (mi/ft)	Map Key
	***EPA Handler ID**: CAC003006852*			

RCRA NON GEN - RCRA Non-Generators

A search of the RCRA NON GEN database, dated Nov 17, 2021 has found that there are 13 RCRA NON GEN site(s) within approximately 0.25 miles of the project property.

Equal/Higher Elevation	Address	Direction	Distance (mi/ft)	Map Key
SANTA CLARA UNIVERSITY	750 LOCUST ST. SANTA CLARA CA 95050 ***EPA Handler ID**: CAC003017715*	SSW	0.06 / 339.55	4
SANTA CLARA UNIVERSITY	750 LOCUST ST. SANTA CLARA CA 95050 ***EPA Handler ID**: CAC003017725*	SSW	0.06 / 339.55	4
SANTA CLARA UNIVERSITY	819 BELLOMY ST. SANTA CLARA CA 95050 ***EPA Handler ID**: CAC002974049*	W	0.11 / 575.02	8
SANTA CLARA UNIVERSITY	819 BELLOMY ST. SANTA CLARA CA 95050 ***EPA Handler ID**: CAC003023678*	W	0.11 / 575.02	8
SANTA CLARA UNIVERSITY	819 BELLOMY ST SANTA CLARA CA 95050 ***EPA Handler ID**: CAC002972284*	W	0.11 / 575.02	8
SANTA CLARA UNIVERSITY	831 BELLOMY ST SANTA CLARA CA 95050 ***EPA Handler ID**: CAC002972285*	W	0.12 / 634.70	9
431 LAFAYETTE APARTMENTS	431 LAFAYETTE WAY, SANTA CLARA CA 95050 ***EPA Handler ID**: CAC003074864*	WSW	0.18 / 948.10	12
ALBERT RUIZ	600 MISSION ST SANTA CLARA CA 95050-6041 ***EPA Handler ID**: CAC003043442*	SE	0.19 / 991.94	15
RADOSLAW WASNIEWSKI	764 COLLEGE AVENUE SANTA CLARA CA 95051 ***EPA Handler ID**: CAC002981704*	SSE	0.21 / 1,134.86	18
MARK & TIFFANY HAIGH	763 CAMINO DRIVE SANTA CLARA CA 95050 ***EPA Handler ID**: CAC002965490*	SSE	0.24 / 1,280.06	21
SANTA CLARA USD/BUCHSER MIDDLE SCHOOL	1111 BELLOMY ST SANTA CLARA CA 95050-0000 ***EPA Handler ID**: CAL000015847*	WSW	0.25 / 1,294.00	23

Equal/Higher Elevation	Address	Direction	Distance (mi/ft)	Map Key
DANIELLE KALITERNA	848 COLLEGE AVENUE SANTA CLARA CA 95060	SSW	0.25 / 1,297.08	24
	***EPA Handler ID**: CAC003130748*			

Lower Elevation	Address	Direction	Distance (mi/ft)	Map Key
SAFEWAY STORE #763	2605 THE ALAMEDA SANTA CLARA CA 95050-6003	SE	0.07 / 354.91	6
	***EPA Handler ID**: CAL000353634*			

State

RESPONSE - State Response Sites

A search of the RESPONSE database, dated Jan 6, 2022 has found that there are 1 RESPONSE site(s) within approximately 1.00 miles of the project property.

Lower Elevation	Address	Direction	Distance (mi/ft)	Map Key
AJ COMMERCIAL LAUNDRY/ALL CHEM SUPPLY	1173-1175 CAMPBELL AVENUE SAN JOSE CA 95126	E	0.47 / 2,504.19	50
	***Estor/EPA ID	Cleanup Status**: 60000133	ACTIVE AS OF 4/19/2005*		

ENVIROSTOR - EnviroStor Database

A search of the ENVIROSTOR database, dated Jan 6, 2022 has found that there are 26 ENVIROSTOR site(s) within approximately 1.00 miles of the project property.

Equal/Higher Elevation	Address	Direction	Distance (mi/ft)	Map Key
IONIZATION RESEARCH CO	2007 W HEDDING STREET SAN JOSE CA 951280000	S	0.97 / 5,128.26	74
	***Estor/EPA ID	Cleanup Status**: CAD983652330 |*		

Lower Elevation	Address	Direction	Distance (mi/ft)	Map Key
HADCO SANTA CLARA, INC.	445 EL CAMINO REAL SANTA CLARA CA 95050	ENE	0.31 / 1,623.61	28
	***Estor/EPA ID	Cleanup Status**: 71003722	INACTIVE - NEEDS EVALUATION AS OF*		
SANTA CLARA UNIVERSITY PHYSICAL PLANT FY	751 CAMPBELL AVENUE SANTA CLARA CA 95050	NE	0.35 / 1,856.16	31
	***Estor/EPA ID	Cleanup Status**: 43820002	REFER: OTHER AGENCY AS OF 3/18/1993*		
OWENS ILLINOIS GLASS CO.	1185 CAMPBELL AVENUE SANTA CLARA CA 95050	E	0.39 / 2,083.08	36
	***Estor/EPA ID	Cleanup Status**: 43320024	REFER: RWQCB AS OF 6/8/1994*		
CUSTOM FOOD MACHINERY	1180 - 1184 CAMPBELL AVENUE SAN JOSE CA 95126	ENE	0.43 / 2,276.24	41
	***Estor/EPA ID	Cleanup Status**: 43200021	CERTIFIED / OPERATION & MAINTENANCE AS OF 3/26/2009*		

Lower Elevation	Address	Direction	Distance (mi/ft)	Map Key
TW SMITH PLUMBING SUPPLY	1200 CAMPBELL AVENUE SAN JOSE CA 95126	ENE	0.44 / 2,327.92	42
	***Estor/EPA ID	Cleanup Status**: 70000010	REFER: OTHER AGENCY AS OF 10/21/2005*		
KILMAN SALES	1179 CAMPBELL AVENUE SAN JOSE CA 95126	E	0.45 / 2,390.68	46
	***Estor/EPA ID	Cleanup Status**: 70000011	NO ACTION REQUIRED AS OF 10/21/2005*		
BLUE'S ROOFING COMPANY	1181 CAMPBELL AVENUE SAN JOSE CA 95126	E	0.45 / 2,390.68	46
	***Estor/EPA ID	Cleanup Status**: 70000013	NO FURTHER ACTION AS OF 10/19/2007*		
AJ COMMERCIAL LAUNDRY/ALL CHEM SUPPLY	1173-1175 CAMPBELL AVENUE SAN JOSE CA 95126	E	0.47 / 2,504.19	50
	***Estor/EPA ID	Cleanup Status**: 60000133	ACTIVE AS OF 4/19/2005*		
SAFWAY	1177 CAMPBELL AVENUE SAN JOSE CA 95126	E	0.49 / 2,607.09	58
	***Estor/EPA ID	Cleanup Status**: 70000012	NO ACTION REQUIRED AS OF 10/21/2005*		
VARIETY METAL FINISHING, INC.	1166 CAMBELL AVENUE SAN JOSE CA 95126	E	0.50 / 2,628.28	62
	***Estor/EPA ID	Cleanup Status**: 71002872	INACTIVE - NEEDS EVALUATION AS OF*		
SANTA CLARA POLICE STATION	501 EL CAMINO REAL SANTA CLARA CA 95050	NNW	0.52 / 2,755.61	63
	***Estor/EPA ID	Cleanup Status**: 43360129	CERTIFIED / OPERATION & MAINTENANCE AS OF 12/8/2000*		
PRECISION SPECIALTIES	1158 CAMPBELL AVENUE SAN JOSE CA 95126	E	0.54 / 2,825.93	64
	***Estor/EPA ID	Cleanup Status**: 70000009	REFER: LOCAL AGENCY AS OF 4/25/2007*		
SILICON VALLEY MICROELECTRONICS	1150 CAMPBELL AVENUE SAN JOSE CA 95126	E	0.54 / 2,825.93	64
	***Estor/EPA ID	Cleanup Status**: 70000008	NO ACTION REQUIRED AS OF 10/18/2005*		
VARIETY METAL FINISHING	1166 CAMPBELL DRIVE SAN JOSE CA 95126	E	0.54 / 2,825.93	64
	***Estor/EPA ID	Cleanup Status**: 70000007	INACTIVE - NEEDS EVALUATION AS OF 12/17/2008*		
FMC CORP ORDANCE PLANT	1125 COLEMAN AVE SAN JOSE CA 95110	NE	0.66 / 3,472.07	65
	***Estor/EPA ID	Cleanup Status**: 43330027	REFER: RCRA AS OF 1/2/2000*		
FMC CORPORATION	1125 COLEMAN AVENUE SAN JOSE CA 951030000	NE	0.72 / 3,795.50	67
	***Estor/EPA ID	Cleanup Status**: CAD077184745 |*		
FMC	1125 COLEMAN AVENUE SAN JOSE CA 951030000	NE	0.72 / 3,795.50	67
	***Estor/EPA ID	Cleanup Status**: 80001683	ACTIVE AS OF 11/8/2006*		

Lower Elevation	Address	Direction	Distance (mi/ft)	Map Key
UNITED DEFENSE LP, GROUND SYSTEMS DIV.	1125 COLEMAN AVENUE SAN JOSE CA 95103	NE	0.73 / 3,879.07	69
	***Estor/EPA ID	Cleanup Status**: 71002587	INACTIVE - NEEDS EVALUATION AS OF*		
DEVCO METAL FINISHING, INC.	1745 GRANT STREET #3 SANTA CLARA CA 95050	NNW	0.84 / 4,428.90	70
	***Estor/EPA ID	Cleanup Status**: 71002359	INACTIVE - NEEDS EVALUATION AS OF*		
SANTA CLARA PLATING CO., INC.	1773 GRANT STREET SANTA CLARA CA 95050	NNW	0.86 / 4,542.28	71
	***Estor/EPA ID	Cleanup Status**: 71002588	INACTIVE - NEEDS EVALUATION AS OF*		
DIAGNOSTIC X RAY IMAGING INC	636 NEWHALL ST SAN JOSE CA 951100000	E	0.91 / 4,778.83	72
	***Estor/EPA ID	Cleanup Status**: CAD983656604 |*		
BRADFORD MANUFACTURING-REED AND GRANT STREETS PROPERTY	SOUTHWEST CORNER OF REED AND GRANT STREETS SANTA CLARA CA 95050	NNW	0.93 / 4,893.98	73
	***Estor/EPA ID	Cleanup Status**: 60001129	CERTIFIED O&M - LAND USE RESTRICTIONS ONLY AS OF 4/22/2013*		
ECS REFINING (DBA)	705 REED ST SANTA CLARA CA 950500000	NNW	0.97 / 5,135.44	75
	***Estor/EPA ID	Cleanup Status**: 80001527	INACTIVE - NEEDS EVALUATION AS OF 1/1/2008*		
FORMER ECS 705 REED ST	705 REED ST SANTA CLARA CA 95050	NNW	0.97 / 5,135.44	75
	***Estor/EPA ID	Cleanup Status**: 3000014 |*		
SPENCE ELECTRO PLATING CO.	1001 CHESTNUT STREET BURBANK CA 91506	E	0.99 / 5,248.48	76
	***Estor/EPA ID	Cleanup Status**: 71002184	REFER: OTHER AGENCY AS OF*		

HWP - EnviroStor Hazardous Waste Facilities

A search of the HWP database, dated Jan 6, 2022 has found that there are 4 HWP site(s) within approximately 1.00 miles of the project property.

Equal/Higher Elevation	Address	Direction	Distance (mi/ft)	Map Key
IONIZATION RESEARCH CO	2007 W HEDDING STREET SAN JOSE CA 951280000	S	0.97 / 5,128.26	74
	***Estor/EPA ID**: CAD983652330*			

Lower Elevation	Address	Direction	Distance (mi/ft)	Map Key
FMC CORPORATION	1125 COLEMAN AVENUE SAN JOSE CA 951030000	NE	0.72 / 3,795.50	67
	***Estor/EPA ID**: CAD077184745*			
DIAGNOSTIC X RAY IMAGING INC	636 NEWHALL ST SAN JOSE CA 951100000	E	0.91 / 4,778.83	72

Lower Elevation	Address	Direction	Distance (mi/ft)	Map Key
	***Estor/EPA ID**: CAD983656604*			
FORMER ECS 705 REED ST	705 REED ST SANTA CLARA CA 95050	NNW	0.97 / 5,135.44	75
	***Estor/EPA ID**: 3000014*			

LUST - Leaking Underground Fuel Tank Reports

A search of the LUST database, dated Oct 20, 2021 has found that there are 24 LUST site(s) within approximately 0.50 miles of the project property.

Equal/Higher Elevation	Address	Direction	Distance (mi/ft)	Map Key
SANTA CLARA UNIVERSITY	2795 THE ALAMEDA SANTA CLARA CA 95050	NW	0.07 / 350.74	5
	***Global ID**	**Status**	**Status Date**: T0608501091	COMPLETED - CASE CLOSED |*			
MUSSO PROPERTY	2491 THE ALAMEDA SANTA CLARA CA 95050	ESE	0.14 / 764.37	11
	***Global ID**	**Status**	**Status Date**: T0608501326	COMPLETED - CASE CLOSED |*			
SANTA CLARA UNIVERSITY	500 EL CAMINO REAL SANTA CLARA CA 95053	NW	0.28 / 1,489.70	27
	***Global ID**	**Status**	**Status Date**: T0608561207	COMPLETED - CASE CLOSED |*			
EXXON #7-0960	36 WASHINGTON ST SANTA CLARA CA 95050	S	0.50 / 2,621.40	59
	***Global ID**	**Status**	**Status Date**: T0608500570	COMPLETED - CASE CLOSED |*			

Lower Elevation	Address	Direction	Distance (mi/ft)	Map Key
UNOCAL #0715	2665 THE ALAMEDA SANTA CLARA CA 95050	NW	0.00 / 0.00	1
	***Global ID**	**Status**	**Status Date**: T0608501511	OPEN - REMEDIATION |*			
STUFT PIZZA	700 BELLOMY ST SANTA CLARA CA 95050	WNW	0.02 / 90.48	3
	***Global ID**	**Status**	**Status Date**: T0608501041	COMPLETED - CASE CLOSED |*			
ZYCON CORPORATION PROPERTY	390 BELLOMY ST SAN JOSE CA 95101	WNW	0.02 / 90.48	3
	***Global ID**	**Status**	**Status Date**: T0608501617	COMPLETED - CASE CLOSED |*			
GASCO 007	2391 THE ALAMEDA SANTA CLARA CA 95050	ESE	0.18 / 960.56	13
	***Global ID**	**Status**	**Status Date**: T0608500669	COMPLETED - CASE CLOSED |*			
HIGHWAY 82 SEGMENT 5	2245 THE ALAMEDA SANTA CLARA CA 95050	ESE	0.24 / 1,292.78	22
	***Global ID**	**Status**	**Status Date**: T0608502090	COMPLETED - CASE CLOSED |*			
MAYFAIR PACKING PLANT #4	475 EL CAMINO REAL AVE SANTA CLARA CA 95050	NNE	0.34 / 1,770.23	30

Lower Elevation	Address	Direction	Distance (mi/ft)	Map Key
	Global ID* | *Status* | *Status Date: *T0608500879* | *COMPLETED - CASE CLOSED* |			
SANTA CLARA UNIVERSITY	455 EL CAMINO REAL SANTA CLARA CA 95050	NE	0.35 / 1,864.19	32
	Global ID* | *Status* | *Status Date: *T0608516069* | *COMPLETED - CASE CLOSED* |			
SANTA CLARA UNIVERSITY	455 EL CAMINO REAL SANTA CLARA CA 95053	NE	0.35 / 1,864.19	32
	Global ID* | *Status* | *Status Date: *T0608501809* | *COMPLETED - CASE CLOSED* |			
SANTA CLARA UN. PARKING GARAGE	3205 THE ALAMEDA SANTA CLARA CA 95050	NNW	0.38 / 1,997.34	35
	Global ID* | *Status* | *Status Date: *T10000004298* | *COMPLETED - CASE CLOSED* |			
SANTA CLARA UN PROPERTY	3290 THE ALAMEDA SANTA CLARA CA 95050	NNW	0.41 / 2,171.34	38
	Global ID* | *Status* | *Status Date: *T0608510936* | *COMPLETED - CASE CLOSED* |			
OLD SIMAS SERVICE STATION	3290 THE ALAMEDA SANTA CLARA CA 95050	NNW	0.41 / 2,171.34	38
	Global ID* | *Status* | *Status Date: *T0608500247* | *COMPLETED - CASE CLOSED* |			
MAYFAIR PACKING-SITE #2	475 EL CAMINO REAL SANTA CLARA CA 95050	NNE	0.41 / 2,182.63	39
	Global ID* | *Status* | *Status Date: *T0608502098* | *COMPLETED - CASE CLOSED* |			
T.W. SMITH	1200 CAMPBELL AVE SAN JOSE CA 95126	ENE	0.42 / 2,195.83	40
	Global ID* | *Status* | *Status Date: *T0608501403* | *COMPLETED - CASE CLOSED* |			
T.W. SMITH	1200 CAMPBELL AVE SAN JOSE CA 95126	ENE	0.42 / 2,195.83	40
	Global ID* | *Status* | *Status Date: *T0608502441* | *COMPLETED - CASE CLOSED* |			
GUERRERA'S AUTOMOTIVE	3305 THE ALAMEDA SANTA CLARA CA 95050	NW	0.44 / 2,342.17	43
	Global ID* | *Status* | *Status Date: *T0608500701* | *COMPLETED - CASE CLOSED* |			
KUMAR PROPERTY	2106 THE ALAMEDA SAN JOSE CA 95126	ESE	0.48 / 2,522.84	52
	Global ID* | *Status* | *Status Date: *T0608501565* | *COMPLETED - CASE CLOSED* |			
PARAGON MECHANICAL INC.	3390 THE ALAMEDA SANTA CLARA CA 95050	NNW	0.48 / 2,554.32	55
	Global ID* | *Status* | *Status Date: *T0608500533* | *COMPLETED - CASE CLOSED* |			
JOE AMARAL MECHANICAL	3390 THE ALAMEDA SANTA CLARA CA 95050	NNW	0.48 / 2,554.32	55
	Global ID* | *Status* | *Status Date: *T0608502285* | *COMPLETED - CASE CLOSED* |			
CUSTOM FOOD MACHINERY	1180 CAMPBELL AVE SAN JOSE CA 95126	E	0.49 / 2,563.82	56

Lower Elevation	Address	Direction	Distance (mi/ft)	Map Key
	Global ID* | *Status* | *Status Date: *T0608500482* | *COMPLETED - CASE CLOSED* |			
BLUE'S ROOFING	1181 CAMPBELL AVE SAN JOSE CA 95126	E	0.49 / 2,586.66	57
	Global ID* | *Status* | *Status Date: *T0608502018* | *COMPLETED - CASE CLOSED* |			

HHSS - Historical Hazardous Substance Storage Information Database

A search of the HHSS database, dated Aug 27, 2015 has found that there are 5 HHSS site(s) within approximately 0.25 miles of the project property.

Equal/Higher Elevation	Address	Direction	Distance (mi/ft)	Map Key
TEXACO	2795 THE ALAMEDA SANTA CLARA CA 95050	NW	0.07 / 350.74	5

Lower Elevation	Address	Direction	Distance (mi/ft)	Map Key
UNION OIL SS 0715	2665 THE ALAMEDA SANTA CLARA CA 95050	NW	0.00 / 0.00	1
UNION OIL SS 0715	2665 THE ALAMEDA SANTA CLARA CA 95050	NW	0.00 / 0.00	1
UNION OIL SS 0715	2665 THE ALAMEDA SANTA CLARA CA 95050	NW	0.00 / 0.00	1
GASCO SERVICE STATION 007	2391 THE ALAMEDA SANTA CLARA CA 95050	ESE	0.18 / 960.56	13

UST SWEEPS - Statewide Environmental Evaluation and Planning System

A search of the UST SWEEPS database, dated Oct 1, 1994 has found that there are 2 UST SWEEPS site(s) within approximately 0.25 miles of the project property.

Lower Elevation	Address	Direction	Distance (mi/ft)	Map Key
UNOCAL SS #0715	2665 THE ALAMEDA SANTA CLARA CA	NW	0.00 / 0.00	1
	C C* | *Status: *I43-010-4557* | *INACTIVE* ***Tank ID***: *000001, 000004, 000003, 000002*			
GASCO SERVICE STATION #007	2391 THE ALAMEDA SANTA CLARA CA	ESE	0.18 / 960.56	13
	C C* | *Status: *I43-010-9193* | *INACTIVE* ***Tank ID***: *000003, 000004, 000002, 000001*			

AST - Aboveground Storage Tanks

A search of the AST database, dated Aug 31, 2009 has found that there are 3 AST site(s) within approximately 0.25 miles of the project

property.

Equal/Higher Elevation	Address	Direction	Distance (mi/ft)	Map Key
Santa Clara University	500 El Camino Real, 304 Santa Clara CA	WNW	0.23 / 1,189.65	19
Santa Clara University	500 El Camino Real, 604 Santa Clara CA	WNW	0.23 / 1,189.65	19
Santa Clara University	500 El Camino Real, 401 Santa Clara CA	WNW	0.23 / 1,189.65	19

DELISTED CTNK - Delisted California Environmental Reporting System (CERS) Tanks

A search of the DELISTED CTNK database, dated Dec 8, 2021 has found that there are 28 DELISTED CTNK site(s) within approximately 0.25 miles of the project property.

Equal/Higher Elevation	Address	Direction	Distance (mi/ft)	Map Key
Building 405: Bannan Hall	500 EL CAMINO REAL BLDG 405 SANTA CLARA CA 95053	WNW	0.23 / 1,189.65	19
Building 201: Walsh Admin	500 EL CAMINO REAL BLDG 201 SANTA CLARA CA 95053	WNW	0.23 / 1,189.65	19
Building 106: Varsi Hall	500 EL CAMINO REAL BLDG 106 SANTA CLARA CA 95053	WNW	0.23 / 1,189.65	19
Building 301: Benson Center	500 EL CAMINO REAL BLDG 301 SANTA CLARA CA 95053	WNW	0.23 / 1,189.65	19
Building 505: Campisi Residence Hall	500 EL CAMINO REAL BLDG 505 SANTA CLARA CA 95053	WNW	0.23 / 1,189.65	19
Building 204: Kenna Hall	500 EL CAMINO REAL BLDG 204 SANTA CLARA CA 95053	WNW	0.23 / 1,189.65	19
Building 307: Swig Residence Hall	500 EL CAMINO REAL BLDG 307 SANTA CLARA CA 95053	WNW	0.23 / 1,189.65	19
Building 605A: Sobrato Residence Hall	500 EL CAMINO REAL BLDG 605A SANTA CLARA CA 95053	WNW	0.23 / 1,189.65	19

Equal/Higher Elevation	Address	Direction	Distance (mi/ft)	Map Key
Building 702: Sullivan Aquatic Center	500 EL CAMINO REAL BLDG 702 SANTA CLARA CA 95053	WNW	0.23 / 1,189.65	19
Building 706: Buck Shaw Stadium	500 EL CAMINO REAL BLDG 706 SANTA CLARA CA 95053	WNW	0.23 / 1,189.65	19
Building 403: Bannan Engineering Labs	500 EL CAMINO REAL BLDG 403 SANTA CLARA CA 95053	WNW	0.23 / 1,189.65	19
Building 109: Nobili Hall	500 EL CAMINO REAL BLDG 109 SANTA CLARA CA 95053	WNW	0.23 / 1,189.65	19
Building 303: Bookstore	500 EL CAMINO REAL BLDG 303 SANTA CLARA CA 95053	WNW	0.23 / 1,189.65	19
Building 102: St. Joseph Hall	500 EL CAMINO REAL SANTA CLARA CA 95053	WNW	0.23 / 1,189.65	19
Building 443: Schott Stadium	500 EL CAMINO REAL BLDG 443 SANTA CLARA CA 95053	WNW	0.23 / 1,189.65	19
Building 602: Casa Italiana Residence Hall	500 EL CAMINO REAL BLDG 602 SANTA CLARA CA 95053	WNW	0.23 / 1,189.65	19
Building 605B: Sobrato Residence Hall	500 EL CAMINO REAL BLDG 605B SANTA CLARA CA 95053	WNW	0.23 / 1,189.65	19
Building 210: Daly Science 100 Chemistry Building	500 EL CAMINO REAL BLDG 210 SANTA CLARA CA 95053	WNW	0.23 / 1,189.65	19
Building 202: Heafey Law Library	500 EL CAMINO REAL BLDG 202 SANTA CLARA CA 95050	WNW	0.23 / 1,189.65	19
Building 404: Bannan Engineering	500 EL CAMINO REAL BLDG 404 SANTA CLARA CA 95053	WNW	0.23 / 1,189.65	19
Building 506: Sanfilippo Residence Hall	500 EL CAMINO REAL BLDG 506 SANTA CLARA CA 95053	WNW	0.23 / 1,189.65	19

Equal/Higher Elevation	Address	Direction	Distance (mi/ft)	Map Key
Building 715: Pat Malley Fitness Center	500 EL CAMINO REAL BLDG 715 SANTA CLARA CA 95053	WNW	0.23 / 1,189.65	19
Building 208: Alumni Science	500 EL CAMINO REAL BLDG 208 SANTA CLARA CA 95053	WNW	0.23 / 1,189.65	19
Building 211: Daly Science 200	500 EL CAMINO REAL BLDG 211 SANTA CLARA CA 95053	WNW	0.23 / 1,189.65	19
Building 710: Locatelli Student Activity Center	500 EL CAMINO REAL BLDG 710 SANTA CLARA CA 95053	WNW	0.23 / 1,189.65	19
Building 402: Mechanical Engineering	500 EL CAMINO REAL BLDG 402 SANTA CLARA CA 95053	WNW	0.23 / 1,189.65	19
Building 802: Lucas Hall	500 EL CAMINO REAL BLDG 802 SANTA CLARA CA 95053	WNW	0.23 / 1,189.65	19
Building 714: Parking Structure	500 EL CAMINO REAL BLDG 714 SANTA CLARA CA 95053	WNW	0.23 / 1,189.65	19

HIST TANK - Historical Hazardous Substance Storage Container Information - Facility Summary

A search of the HIST TANK database, dated May 27, 1988 has found that there are 6 HIST TANK site(s) within approximately 0.25 miles of the project property.

Equal/Higher Elevation	Address	Direction	Distance (mi/ft)	Map Key
TEXACO	2795 THE ALAMEDA SANTA CLARA CA	NW	0.07 / 350.74	5

Lower Elevation	Address	Direction	Distance (mi/ft)	Map Key
UNION OIL SS #0715	2665 THE ALAMEDA SANTA CLARA CA	NW	0.00 / 0.00	1
UNION OIL SS#0715	2665 THE ALAMEDA SANTA CLARA CA	NW	0.00 / 0.00	1
UNION OIL SS#0715	2665 THE ALAMEDA SANTA CLARA CA	NW	0.00 / 0.00	1

Lower Elevation	Address	Direction	Distance (mi/ft)	Map Key
MARKET DISTRIBUTORS	390 BELLOMY ST. SANTA CLARA CA	WNW	0.02 / 90.48	3
GASCO SERVICE STATION #007	2391 THE ALAMEDA SANTA CLARA CA	ESE	0.18 / 960.56	13

LUR - Site Mitigation and Brownfields Reuse Program Facility Sites with Land Use Restrictions

A search of the LUR database, dated Jan 6, 2022 has found that there are 1 LUR site(s) within approximately 0.50 miles of the project property.

Lower Elevation	Address	Direction	Distance (mi/ft)	Map Key
CUSTOM FOOD MACHINERY	1180 - 1184 CAMPBELL AVENUE SAN JOSE CA 95126	ENE	0.43 / 2,276.24	41
	***Estor/EPA ID	Cleanup Status**: 43200021	CERTIFIED / OPERATION & MAINTENANCE AS OF 3/26/2009*		

CALSITES - CALSITES Database

A search of the CALSITES database, dated May 1, 2004 has found that there are 2 CALSITES site(s) within approximately 0.50 miles of the project property.

Lower Elevation	Address	Direction	Distance (mi/ft)	Map Key
SANTA CLARA POLICE STATION	501 EL CAMINO REAL SANTA CLARA CA 95050	N	0.38 / 1,989.18	33
OWENS ILLINOIS GLASS CO.	1185 CAMPBELL AVENUE SANTA CLARA CA 95050	E	0.39 / 2,085.10	37

DEED - Deed Restrictions and Land Use Restrictions

A search of the DEED database, dated Oct 20, 2021 has found that there are 1 DEED site(s) within approximately 0.50 miles of the project property.

Lower Elevation	Address	Direction	Distance (mi/ft)	Map Key
BART System Silicon Valley Berryessa Extension Project	VARIOUS LOCATIONS ALONG A 16.3 MILE LINE, BETWEEN MILPITAS AND SANTA CLARA VARIOUS CA	ENE	0.48 / 2,528.68	53

VCP - Voluntary Cleanup Program

A search of the VCP database, dated Jan 6, 2022 has found that there are 2 VCP site(s) within approximately 0.50 miles of the project property.

Lower Elevation	Address	Direction	Distance (mi/ft)	Map Key
CUSTOM FOOD MACHINERY	1180 - 1184 CAMPBELL AVENUE SAN JOSE CA 95126	ENE	0.43 / 2,276.24	41

Lower Elevation	Address	Direction	Distance (mi/ft)	Map Key
	***Estor/EPA ID	Cleanup Status**: 43200021	CERTIFIED / OPERATION & MAINTENANCE AS OF 3/26/2009*		
BLUE'S ROOFING COMPANY	1181 CAMPBELL AVENUE SAN JOSE CA 95126	E	0.45 / 2,390.68	46
	***Estor/EPA ID	Cleanup Status**: 70000013	NO FURTHER ACTION AS OF 10/19/2007*		

CLEANUP SITES - GeoTracker Cleanup Program Sites

A search of the CLEANUP SITES database, dated Oct 20, 2021 has found that there are 5 CLEANUP SITES site(s) within approximately 0.50 miles of the project property.

Equal/Higher Elevation	Address	Direction	Distance (mi/ft)	Map Key
SANTA CLARA UNIVERSITY NEW LAW BUILDING	500 EL CAMINO REAL SANTA CLARA CA 95050	NW	0.28 / 1,489.70	27
	***Status	Site Facility Type**: COMPLETED - CASE CLOSED	CLEANUP PROGRAM SITE*		
FORMER NELSON CLEANERS	53 WASHINGTON STREET SANTA CLARA CA 95050	S	0.48 / 2,522.52	51
	***Status	Site Facility Type**: OPEN - SITE ASSESSMENT	CLEANUP PROGRAM SITE*		

Lower Elevation	Address	Direction	Distance (mi/ft)	Map Key
MISSION TOWN CENTER	575 - 675 BENTON STREET SANTA CLARA CA 95050	NNW	0.46 / 2,435.94	48
	***Status	Site Facility Type**: OPEN - REMEDIATION	CLEANUP PROGRAM SITE*		
BART SYSTEM SILICON VALLEY BERRYESSA EXTENSION PROJECT	VARIOUS LOCATIONS ALONG A 16.3 MILE LINE, BETWEEN MILPITAS AND SANTA CLARA VARIOUS CA	ENE	0.48 / 2,528.68	53
	***Status	Site Facility Type**: OPEN - REMEDIATION	CLEANUP PROGRAM SITE*		
CAMPBELL AVE ASSOCIATES	1166 CAMPBELL AVE SAN JOSE CA 95126	E	0.50 / 2,621.74	60
	***Status	Site Facility Type**: COMPLETED - CASE CLOSED	CLEANUP PROGRAM SITE*		

County

HSOL SANTACLARA - Santa Clara County - Historic Solvent Case Listing

A search of the HSOL SANTACLARA database, dated Aug 22, 2016 has found that there are 2 HSOL SANTACLARA site(s) within approximately 0.50 miles of the project property.

Equal/Higher Elevation	Address	Direction	Distance (mi/ft)	Map Key
Summerhill Development	2655 Park Ave CA	SSE	0.18 / 970.97	14
Santa Clara University	500 El Camino Real CA	WNW	0.23 / 1,189.65	19

LOP SANTACLARA - Santa Clara County - Local Oversight Program Listing

A search of the LOP SANTACLARA database, dated Jun 14, 2017 has found that there are 24 LOP SANTACLARA site(s) within approximately 0.50 miles of the project property.

Equal/Higher Elevation	Address	Direction	Distance (mi/ft)	Map Key
Santa Clara University	2795 The Alameda Santa Clara CA	NW	0.07 / 350.74	5
	***SCVWD ID | Closure Date**: 07S1W02Q01f | 11/29/1999*			
Musso Property	2491 The Alameda Santa Clara CA	ESE	0.14 / 764.37	11
	***SCVWD ID | Closure Date**: 07S1W11A02f | 4/24/1999*			
Santa Clara University	500 El Camino Real Santa Clara CA	WNW	0.23 / 1,189.65	19
	***SCVWD ID | Closure Date**: 07S1W02R01f | 6/29/2005*			
Exxon #7-0960	36 Washington St Santa Clara CA	S	0.50 / 2,621.40	59
	***SCVWD ID | Closure Date**: 07S1W11G02f | 5/17/2000*			

Lower Elevation	Address	Direction	Distance (mi/ft)	Map Key
Unocal #0715	2665 The Alameda Santa Clara CA	NW	0.00 / 0.00	1
	***SCVWD ID | Closure Date**: 07S1W02Q02f |*			
Stuft Pizza	700 Bellomy St Santa Clara CA	WNW	0.02 / 90.48	3
	***SCVWD ID | Closure Date**: 07S1W02Q03f | 6/26/2002*			
Zycon Corporation Property	390 Bellomy St San Jose CA	WNW	0.02 / 90.48	3
	***SCVWD ID | Closure Date**: 07S1W01M01f | 6/19/1995*			
Gasco 007	2391 The Alameda Santa Clara CA	ESE	0.18 / 960.56	13
	***SCVWD ID | Closure Date**: 07S1W11A01f | 1/27/1999*			
Highway 82 Segment 5	2245 The Alameda Santa Clara CA	ESE	0.24 / 1,292.78	22
	***SCVWD ID | Closure Date**: 07S1W11A03f | 9/30/2008*			
Mayfair Packing Plant #4	475 El Camino Real Ave Santa Clara CA	NNE	0.34 / 1,770.23	30
	***SCVWD ID | Closure Date**: 07S1W02J03f | 6/10/2004*			
Santa Clara University	455 El Camino Real Santa Clara CA	NE	0.35 / 1,864.19	32
	***SCVWD ID | Closure Date**: 07S1W02J04f | 4/3/2003*			
Santa Clara University	455 El Camino Real Santa Clara CA	NE	0.35 / 1,864.19	32

Lower Elevation	Address	Direction	Distance (mi/ft)	Map Key
	***SCVWD ID | Closure Date**: 07S1W02J01f | 10/16/1996*			
Santa Clara University Parking Garage	3205 The Alameda Santa Clara CA	NNW	0.38 / 1,990.25	34
	***SCVWD ID | Closure Date**: 07S1W02K03f | 05/20/2014*			
Old Simas Service Station	3290 The Alameda Santa Clara CA	NNW	0.41 / 2,171.34	38
	***SCVWD ID | Closure Date**: 07S1W02K01f | 10/23/2000*			
Santa Clara Un Property	3290 The Alameda Santa Clara CA	NNW	0.41 / 2,171.34	38
	***SCVWD ID | Closure Date**: 07S1W02K02f | 04/29/2010*			
Mayfair Packing-Site #2	475 El Camino Real Santa Clara CA	NNE	0.41 / 2,182.63	39
	***SCVWD ID | Closure Date**: 07S1W02J02f | 9/12/1991*			
T.W. Smith	1200 Campbell Ave San Jose CA	ENE	0.42 / 2,195.83	40
	***SCVWD ID | Closure Date**: 07S1W01N01f | 12/29/1995*			
T.W. Smith	1200 Campbell Ave San Jose CA	ENE	0.42 / 2,195.83	40
	***SCVWD ID | Closure Date**: 07S1W01M02f | 4/16/2001*			
Guerrera's Automotive	3305 The Alameda Santa Clara CA	NW	0.44 / 2,342.17	43
	***SCVWD ID | Closure Date**: 07S1W02L01f | 3/2/2000*			
Kumar Property	2106 The Alameda San Jose CA	ESE	0.48 / 2,522.84	52
	***SCVWD ID | Closure Date**: 07S1W12D01f | 12/3/2004*			
Paragon Mechanical Inc.	3390 The Alameda Santa Clara CA	NNW	0.48 / 2,554.32	55
	***SCVWD ID | Closure Date**: 07S1W02G02f | 8/4/2000*			
Joe Amaral Mechanical	3390 The Alameda Santa Clara CA	NNW	0.48 / 2,554.32	55
	***SCVWD ID | Closure Date**: 07S1W02G01f | 10/31/1995*			
Custom Food Machinery	1180 Campbell Ave San Jose CA	E	0.49 / 2,563.82	56
	***SCVWD ID | Closure Date**: 07S1W01P06f | 8/13/1992*			
Blue's Roofing	1181 Campbell Ave San Jose CA	E	0.49 / 2,586.66	57
	***SCVWD ID | Closure Date**: 07S1W01N02f | 5/14/2004*			

Non Standard

Federal

FINDS/FRS - Facility Registry Service/Facility Index

A search of the FINDS/FRS database, dated Nov 2, 2020 has found that there are 4 FINDS/FRS site(s) within approximately 0.02 miles of the project property.

Lower Elevation	Address	Direction	Distance (mi/ft)	Map Key
FORMER UNOCAL #715	2665 THE ALAMEDA AT PARK SANTA CLARA CA 95050 ***Registry ID**: 110066635074*	NW	0.00 / 0.00	1
UNOCAL #0715	2665 THE ALAMEDA SANTA CLARA CA 95050 ***Registry ID**: 110065431161*	NW	0.00 / 0.00	1
STUFT PIZZA	700 BELLOMY ST SANTA CLARA CA 95050 ***Registry ID**: 110066327861*	WNW	0.02 / 90.48	3
ZYCON CORPORATION PROPERTY	390 BELLOMY ST SAN JOSE CA 95101 ***Registry ID**: 110066751367*	WNW	0.02 / 90.48	3

FUDS - Formerly Used Defense Sites

A search of the FUDS database, dated May 26, 2021 has found that there are 1 FUDS site(s) within approximately 1.00 miles of the project property.

Lower Elevation	Address	Direction	Distance (mi/ft)	Map Key
FMC Corporation	SAN JOSE CA ***FUDS Property No**: J09CA1123*	ENE	0.70 / 3,710.64	66

MRDS - Mineral Resource Data System

A search of the MRDS database, dated Mar 15, 2006 has found that there are 2 MRDS site(s) within approximately 1.00 miles of the project property.

Equal/Higher Elevation	Address	Direction	Distance (mi/ft)	Map Key
HUBBLE SAND AND GRAVEL	SANTA CLARA COUNTY SANTA CLARA CA 95050 ***Dep ID**: 10116582*	SSW	0.20 / 1,071.34	16
HUBBLE QUARRY AND MILL	SANTA CLARA COUNTY SANTA CLARA CA 95050 ***Dep ID**: 10189377*	W	0.50 / 2,624.40	61

ALT FUELS - Alternative Fueling Stations

A search of the ALT FUELS database, dated Dec 21, 2021 has found that there are 6 ALT FUELS site(s) within approximately 0.25 miles of the project property.

Equal/Higher Elevation	Address	Direction	Distance (mi/ft)	Map Key
SANTA CLARA U. CAMPISI GW OLD	500 El Camino Real Cowell Service Road Santa Clara CA 95053 ***ID**: 196194*	WNW	0.23 / 1,189.65	19
SANTA CLARA U. CAMPISI GW 2	500 El Camino Real Cowell Service Road Santa Clara CA 95053 ***ID**: 196199*	WNW	0.23 / 1,189.65	19
SANTA CLARA U. VARSI LOT #1	601-699 Lafayette St Santa Clara CA 95050 ***ID**: 196204*	WNW	0.23 / 1,230.08	20
SANTA CLARA U. VARSI LOT #2	601-699 Lafayette St Santa Clara CA 95050 ***ID**: 196200*	WNW	0.23 / 1,230.08	20

Lower Elevation	Address	Direction	Distance (mi/ft)	Map Key
SANTA CLARA U. LOYOLA HALL LT3	425 El Camino Real Santa Clara CA 95050 ***ID**: 179429*	E	0.21 / 1,109.23	17
SANTA CLARA U. LOYOLA HALL LT1	425 El Camino Real Santa Clara CA 95050 ***ID**: 160868*	E	0.21 / 1,109.23	17

State

INSP COMP ENF - EnviroStor Inspection, Compliance, and Enforcement

A search of the INSP COMP ENF database, dated Apr 29, 2021 has found that there are 2 INSP COMP ENF site(s) within approximately 1.00 miles of the project property.

Lower Elevation	Address	Direction	Distance (mi/ft)	Map Key
FMC CORPORATION	1125 COLEMAN AVENUE SAN JOSE CA 95103	NE	0.72 / 3,795.50	67
FORMER ECS 705 REED ST	705 REED ST SANTA CLARA CA 95050	NNW	0.97 / 5,135.44	75

HAZNET - Hazardous Waste Manifest Data

A search of the HAZNET database, dated Oct 24, 2016 has found that there are 10 HAZNET site(s) within approximately 0.02 miles of the project property.

Equal/Higher Elevation	Address	Direction	Distance (mi/ft)	Map Key
1X LEPERA, LOUIS	2939 PARK AVE SANTA CLARA CA 950500000	SSW	0.01 / 56.53	2

Equal/Higher Elevation	Address	Direction	Distance (mi/ft)	Map Key
1X MR LAPERA	2939 PARK SANTA CLARA CA 950500000	SSW	0.01 / 56.53	2
1X MR LAPERA	2935 PARK AVE SANTA CLARA CA 950500000	SSW	0.01 / 56.53	2
1X MR LAPERA	2937 PARK SANTA CLARA CA 950500000	SSW	0.01 / 56.53	2

Lower Elevation	Address	Direction	Distance (mi/ft)	Map Key
UNOCAL SERVICE STATION #0715	2665 ALAMEDA THE SANTA CLARA CA 950500000	NW	0.00 / 0.00	1
1X UNIVERSITY UNOCAL	2665 THE ALAMEDA SANTA CLARA CA 950500000	NW	0.00 / 0.00	1
UNIVERSITY UNOCAL	2665 THE ALAMEDA SANTA CLARA CA 950500000	NW	0.00 / 0.00	1
MARK BACH REALTY	700 BELLAMY SANTA CLARA CA 950500000	WNW	0.02 / 90.48	3
1X MARKET WHOLESALE GROCERIES	390 BELLOMY STREET SANTA CLARA CA 950500000	WNW	0.02 / 90.48	3
1X SOBRATO DEV CO	390 BELLOMY ST SAN JOSE CA 000000000	WNW	0.02 / 90.48	3

HIST MANIFEST - Historical Hazardous Waste Manifest Data

A search of the HIST MANIFEST database, dated Dec 31, 1992 has found that there are 3 HIST MANIFEST site(s) within approximately 0.02 miles of the project property.

Lower Elevation	Address	Direction	Distance (mi/ft)	Map Key
	2665 THE ALAMEDA SANTA CLARA CA 950500000	NW	0.00 / 0.00	1
	2665 ALAMEDA THE SANTA CLARA CA 950500000	NW	0.00 / 0.00	1

Lower Elevation	Address	Direction	Distance (mi/ft)	Map Key
	390 BELLOMY STREET SANTA CLARA CA 950500000	WNW	0.02 / 90.48	3

CERS HAZ - California Environmental Reporting System (CERS) Hazardous Waste Sites

A search of the CERS HAZ database, dated Dec 8, 2021 has found that there are 3 CERS HAZ site(s) within approximately 0.12 miles of the project property.

Equal/Higher Elevation	Address	Direction	Distance (mi/ft)	Map Key
TACO BELL	2555 THE ALAMEDA SANTA CLARA CA 95050	ESE	0.09 / 492.10	7

Lower Elevation	Address	Direction	Distance (mi/ft)	Map Key
Pizza My Heart	700 BELLOMY ST SANTA CLARA CA 95050	WNW	0.02 / 90.48	3
Safeway 0763	2605 THE ALAMEDA SANTA CLARA CA 95050	SE	0.07 / 354.91	6

DELISTED HAZ - Delisted Environmental Reporting System (CERS) Hazardous Waste Sites

A search of the DELISTED HAZ database, dated Nov 29, 2018 has found that there are 2 DELISTED HAZ site(s) within approximately 0.50 miles of the project property.

Lower Elevation	Address	Direction	Distance (mi/ft)	Map Key
REILING AUTOMOTIVE SERVICE	3340 THE ALAMEDA SANTA CLARA CA 95050	NNW	0.46 / 2,412.25	47
ZAZZLE.COM INC	1185 CAMPBELL AV SAN JOSE CA 95126	E	0.47 / 2,490.31	49

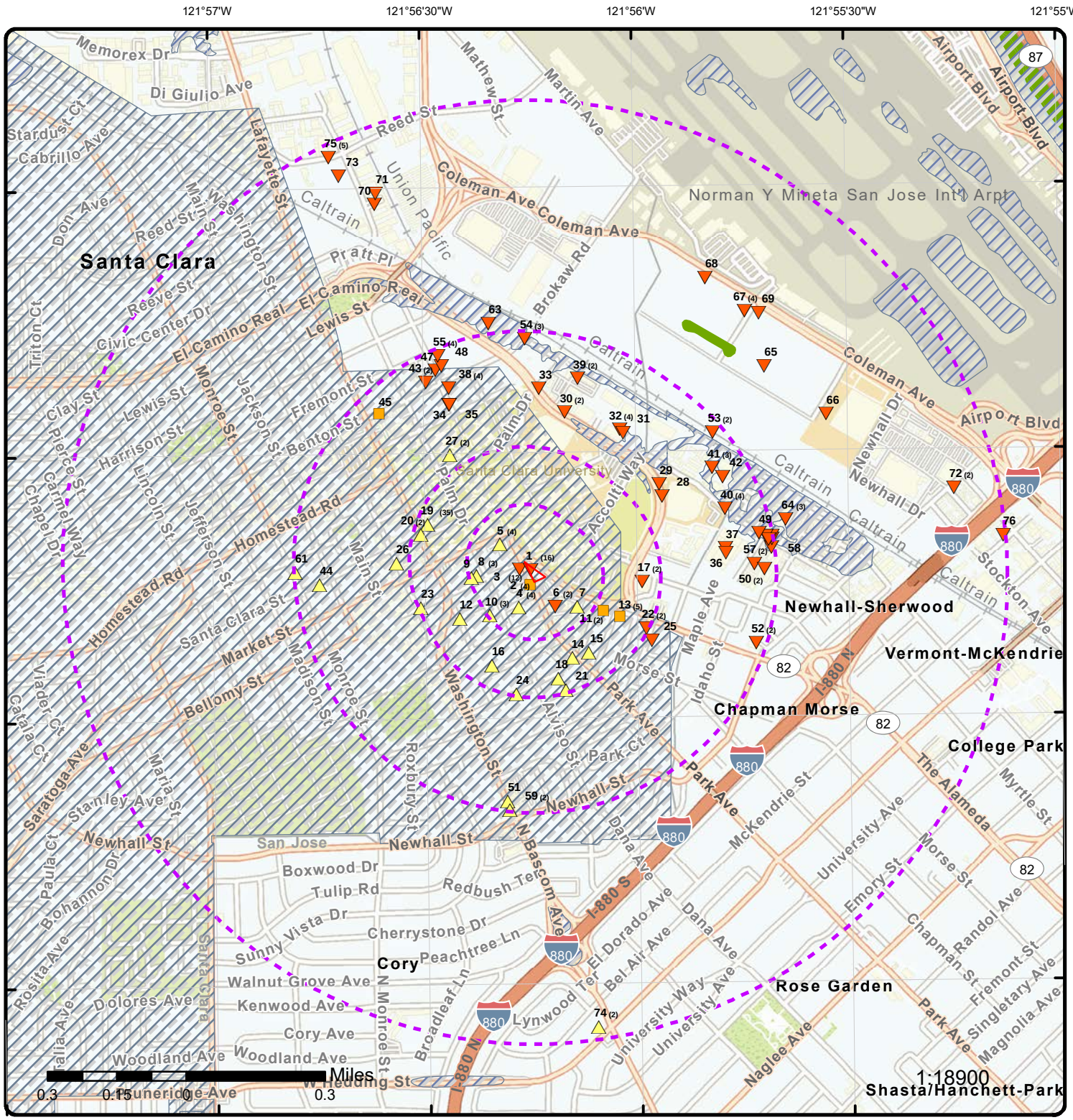

Map: 1.0 Mile Radius

Order Number: 22022400175

Address: Kapital Partners, LLC - 2655 The Alameda, Santa Clara, CA, Santa Clara, CA

ERIS

- Project Property
- Buffer Outline
- Eris Sites with Higher Elevation
- Eris Sites with Same Elevation
- Eris Sites with Lower Elevation
- Eris Sites with Unknown Elevation
- Eris Areas with Higher Elevation
- Eris Areas with Same Elevation
- Eris Areas with Lower Elevation
- Eris Areas with Unknown Elevation
- Freeways; Highways
- Traffic Circle; Ramp
- Major & Minor Arterial
- Traffic Circle; Ramp
- Local Road
- Rail
- State
- Country
- National Priority List Sites
- National Wetland
- Indian Reserve Land
- Historic Fill
- 100 Year Flood Zone
- 500 Year Flood Zone
- FWS Special Designation Areas
- Plume

Source: © 2021 ESRI StreetMap Premium

© ERIS Information Inc.

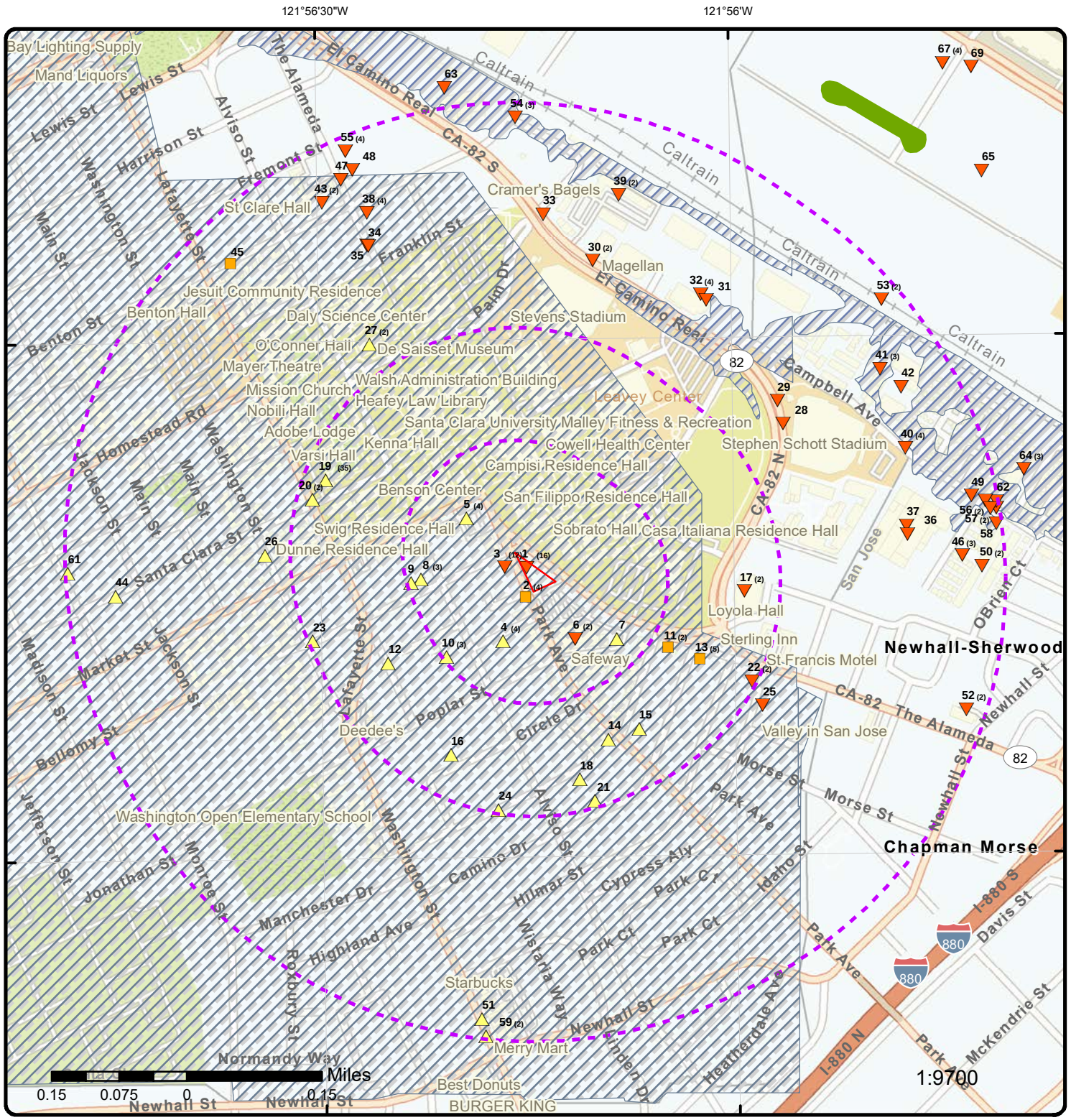

Map: 0.5 Mile Radius

Order Number: 22022400175

Address: Kapital Partners, LLC - 2655 The Alameda, Santa Clara, CA, Santa Clara, CA

- Project Property
- Buffer Outline
- Eris Sites with Higher Elevation
- Eris Sites with Same Elevation
- Eris Sites with Lower Elevation
- Eris Sites with Unknown Elevation
- Eris Areas with Higher Elevation
- Eris Areas with Same Elevation
- Eris Areas with Lower Elevation
- Eris Areas with Unknown Elevation
- Freeways; Highways
- Traffic Circle; Ramp
- Major & Minor Arterial
- Traffic Circle; Ramp
- Local Road
- Rail
- State
- Country
- National Priority List Sites
- National Wetland
- Indian Reserve Land
- Historic Fill
- 100 Year Flood Zone
- 500 Year Flood Zone
- FWS Special Designation Areas
- Plume

Source: © 2021 ESRI StreetMap Premium

© ERIS Information Inc.

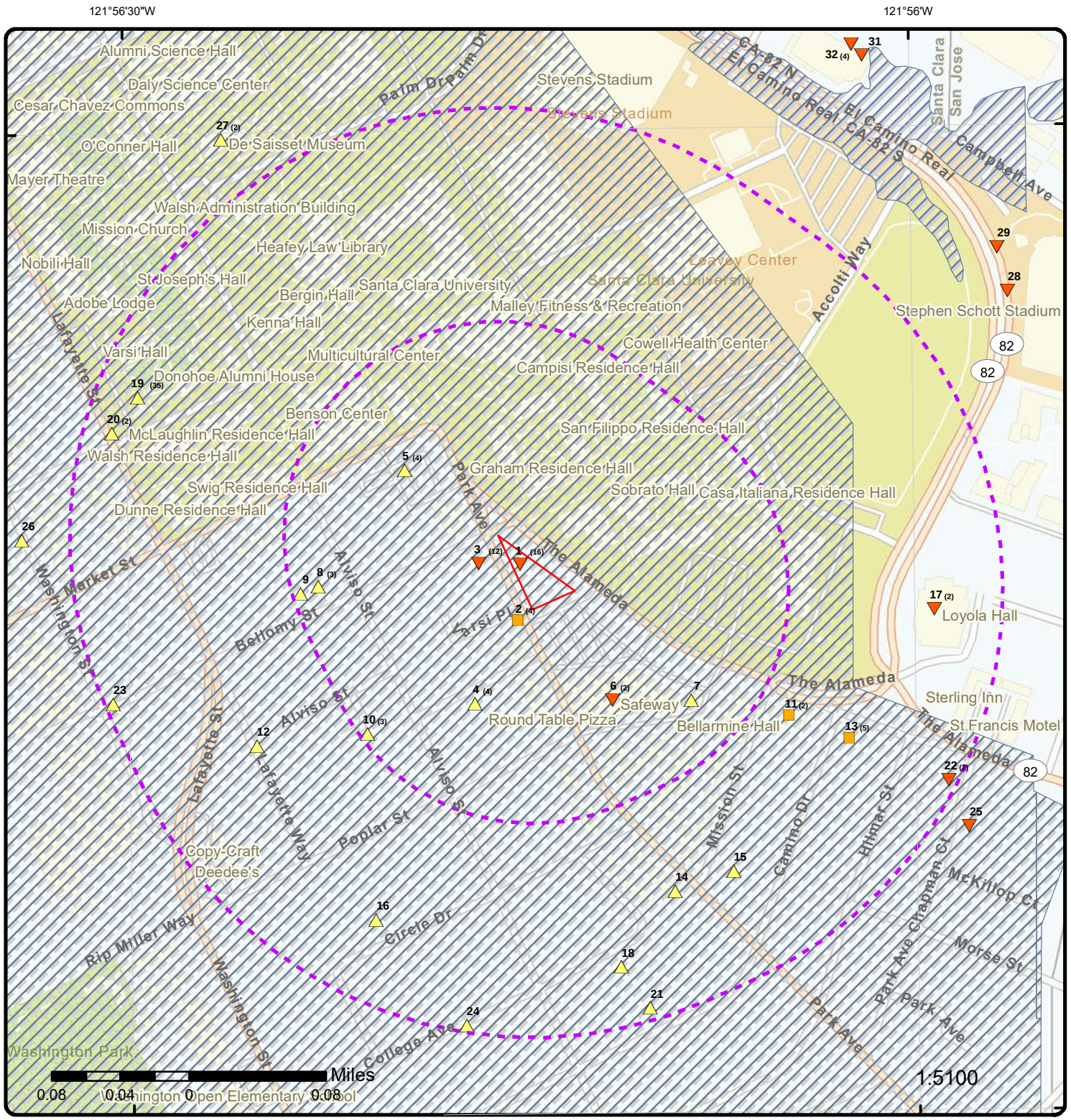

Map: 0.25 Mile Radius

Order Number: 22022400175

Address: Kapital Partners, LLC - 2655 The Alameda, Santa Clara, CA, Santa Clara, CA

ERIS

- Project Property
- Buffer Outline
- Eris Sites with Higher Elevation
- Eris Sites with Same Elevation
- Eris Sites with Lower Elevation
- Eris Sites with Unknown Elevation
- Eris Areas with Higher Elevation
- Eris Areas with Same Elevation
- Eris Areas with Lower Elevation
- Eris Areas with Unknown Elevation
- Freeways; Highways
- Traffic Circle; Ramp
- Major & Minor Arterial
- Traffic Circle; Ramp
- Local Road
- Rail
- State
- Country
- National Priority List Sites
- National Wetland
- Indian Reserve Land
- Historic Fill
- 100 Year Flood Zone
- 500 Year Flood Zone
- FWS Special Designation Areas
- Plume

Source: © 2021 ESRI StreetMap Premium

© ERIS Information Inc.



Aerial **Year: 2019**

Order Number: 22022400175

Address: Kapital Partners, LLC - 2655 The Alameda, Santa Clara, CA, Santa Clara

© ERIS Information Inc.

Source: ESRI World Imagery

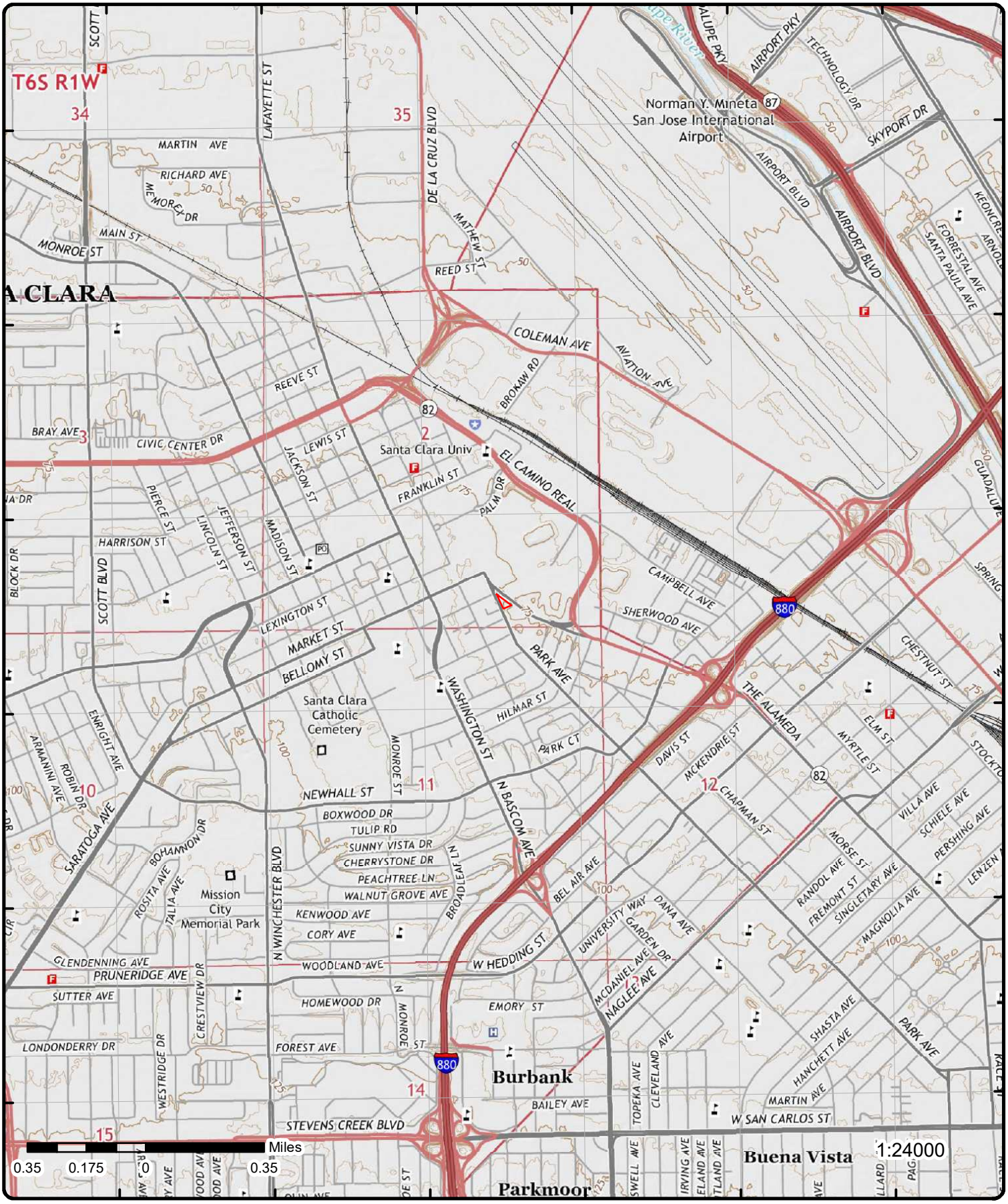

Topographic Map

Year: 2015

Order Number: 22022400175

Address: Kapital Partners, LLC - 2655 The Alameda, Santa Clara, CA, CA

Quadrangle(s): San Jose West, CA; Milpitas, CA

Source: USGS Topographic Map

© ERIS Information Inc.

Detail Report

Map Key	Number of Records	Direction	Distance (mi/ft)	Elev/Diff (ft)	Site	DB
1	1 of 16	NW	0.00 / 0.00	74.42 / -1	Unocal #0715 2665 The Alameda Santa Clara CA	LOP SANTACLARA

SCVWD ID: 07S1W02Q02f
Closure Date:
Link: http://lustop.sccgov.org/files/07S1W02Q02f/

Map Key	Number of Records	Direction	Distance (mi/ft)	Elev/Diff (ft)	Site	DB
1	2 of 16	NW	0.00 / 0.00	74.42 / -1	UNOCAL #0715 2665 THE ALAMEDA SANTA CLARA CA 95050	LUST

Global ID: T0608501511
Status: OPEN - REMEDIATION
Status Date:
Case Type: LUST CLEANUP SITE
Date Source: LUST Cleanup Sites & Military UST Site from GeoTracker Project Search Results Export; LUST Cleanup Sites & Military UST Site from GeoTracker Cleanup Sites Data Download
County: SANTA CLARA
Latitude:
Longitude:

LUST Cleanup Sites from GeoTracker Cleanup Sites Data Download - Facilities Detail

RB Case No: 21-036
Local Case No: 07S1W02Q02f
Begin Date: 6/10/1988
Lead Agency: SANTA CLARA COUNTY LOP
Local Agency: SANTA CLARA COUNTY LOP
CUF Case: YES
Potential COC: Gasoline
How Discovered: UST System Modification
Stop Method: Repair Product Piping
Stop Description:
Case Worker: GOR
File Location: All Files are on GeoTracker or in the Local Agency Database

Potential Media of Concern: Other Groundwater (uses other than drinking water)
How Discovered Description:
Calwater Watershed Name: Santa Clara - Palo Alto (205.50)
DWR GW Subbasin Name: Santa Clara Valley - Santa Clara (2-009.02)
Disadvantaged Community:
Calenviroscreen Score: 56-60%
Site History:

1988 – In May, a leak was found during piping modification work. It is stated that the leak appeared to be old. A soil sample was collected and reported to contain 48 parts per million (ppm) Total Petroleum Hydrocarbons as Gasoline (TPHg), 1,400 ppm TPH as Diesel (TPHd), and 0.3 ppm Toluene. A report of this sampling was not found in the file. 1991 – In June, 4 groundwater monitoring wells (U1 through U4) were installed to depths of 60-65 feet below the ground surface (ft bgs). 17 soil samples were collected and reported to contain maximum concentrations of 4,400 ppm TPHg, 4.1 ppm TPHd, 21 ppm Benzene, 95 ppm Toluene, 40 ppm Ethylbenzene, and 160 ppm Xylenes. Periodic sampling of the monitoring wells began at this time. At this time, the report stated that this gas station has been in operation for approximately 45 years. 1992 – In February, 5 monitoring wells (U5 through U9) were installed to 40 ft bgs on and offsite. 17 soil samples were collected and reported to have low to non-detectable concentrations of the Constituents of Concern (COCs). The new wells were incorporated into the monitoring program. In February, well U1 was reported to have measurable Free Product (FP) on the groundwater. In August, 19 groundwater wells (U10 through U18) and 1 soil vapor extraction well (UV1) were installed to maximum depths of 40 ft bgs. The soil vapor well was completed to 30 ft bgs. 48 soil samples were collected and reported to contain maximum concentrations of 5,400 ppm TPHg, 71 ppm Benzene, 280 ppm Toluene, 77 ppm Ethylbenzene, and 400 ppm Xylenes for samples collected from well U13 located near the USTs and along the piping. In October, a soil vapor extraction (SVE) test was conducted onsite. Additionally, an air sparge test was also conducted at this time. 1993 – In May, 4 underground storage tanks (USTs) and associated piping and dispensers were removed from the site. The service station was demolished following UST removal. During station demolition, another unknown 100-gallon UST was found near the station building and removed. Also removed was a concrete oil/water separator. 6 soil samples were collected from the fuel UST excavation from depths of 14-14.5 ft bgs. These samples were reported to have maximum concentrations of 1,800 ppm TPHg, 5.9 ppm Benzene, 2.1 ppm Toluene, 3.3 ppm Ethylbenzene, 2.5 ppm Xylenes and 95 ppm TPH as Oil (TPHo). 10 soil samples were collected along the piping from 3-6.5 ft bgs. And were reported to contain maximum concentrations of 5,300 ppm TPHG, 0.27 ppm Benzene, 39 ppm Toluene, 78 ppm Ethylbenzene, 710 ppm Xylenes and 57 ppm TPHo. 1 soil sample was collected from 8.5 ft bgs beneath the waste oil UST and reported to contain 15 ppm TPHg,19, ppm Toluene, 0.08 ppm Xylenes, 5 ppm TPHo, 120 ppm Total Oil and Grease (TOG), 59 ppm Acetone, and 6 ppm Tetrachloroethene (PCE). 1 soil sample was collected from 6 ft bgs beneath the oil/water

separator and was not reported to have concentrations of the COCs present above the laboratory reporting limits. 1 soil sample was collected from 5 ft bgs beneath the unknown UST and reported to contain 260 ppm TPHg, 0.35 ppm Toluene, 1.8 ppm Ethylbenzene, 480 ppm Xylenes, 7,200 ppm TPHo, 15,000 TOG, 380 ppm Acetone, and 520 ppm Naphthalene. Soil was excavated and 2 additional samples were collected from 10.5 ft bgs. These deeper samples were reported to have maximum concentrations of 46 ppm TPHg, 0.43 ppm Benzene, 0.42 ppm Toluene, 0.27 ppm Ethylbenzene, 1.5 ppm Xylenes, 1,100 ppm TPHo, and 1,000 ppm TOG. The analysis of the deeper samples did not include Volatile Organic Compounds (VOCs). Approximately 532 cubic yards of soil were removed from the site in association with the UST removals. Prior to backfilling the fuel UST excavation, perforated horizontal PVC piping was placed within the excavation with vertical risers exposed at the ground surface. In December, wells U12, U13, U14 and U18 were reported tohave FP present on the groundwater. 1995 – In June, groundwater extraction operations began at the site and continued through December 1997. It is estimated that 924,481 gallons of groundwater were treated and 227 pounds of TPH and 46 pounds of Benzene were removed. In October, a SVE system began operations at the site and continued through March 1998. It is estimated that the SVE removed 762 pounds of TPH and 6.1 pounds of Benzene. 1996 – It is noted during the June groundwater sampling event that ORC socks were in wells U8, U9 and U17. The socks were mentioned in the groundwater monitoring reports until the December 1997 sampling event where there was no mention of socks. In November, 5 shallow soil vapor extraction wells (UV2 through UV6) were installed due to rising groundwater across the site. 15 soil samples were collected and reported to have maximum concentrations of 860 ppm TPHg, 4.8 ppm Benzene, 2.1 ppm Toluene, 2 ppm Ethylbenzene, 8.1 ppm Xylenes, and 150 ppm TPH as Diesel (TPHd). 1998 – In September, air sparging was started onsite through August 2001. 2001 – A Corrective Action Plan (CAP) was prepared. In the CAP it is stated that groundwater across the site has risen approximately 13 feet over the last 7 years. It also states that there is a groundwater ridge running east-west across the site. The CAP recommended the use of air sparge with SVE to remediate the site. A subsequent review of the CAP by another consultant recommended ozone sparge to remediate the site. 2002 – In November, 4 ozone sparge wells (SP1 through SP4) were installed to depths of 42-62 ft bgs. Well U19 was installed near well U1 and screened from 57-62 ft bgs. This well was installed to assess whether well U1 was acting as a conduit for FP movement up the soil column. Soils encountered in U19 were a continuous sequence of clays, which was not consistent with the interbedded soils encountered in previous investigations. The lack of FP and similar dissolved hydrocarbon concentrations in well U19 suggests that the accumulation of FP in well U1 is not due to high dissolved hydrocarbon concentrations in the lower plume. 6 soil samples were collected from U19 and the reporting limit for most sample was raised significantly. The maximum detections reported were 850,000 ppm TPHg, 20,000 ppm Ethylbenzene, 53,000 ppm Xylenes, and 0.054 ppm Methyl tert-Butyl Ether (MtBE). 2003 – In February, an ozone injection system was started onsite and operated through October 2006. 2004 – In May, a resistivity and induced polarization survey was completed at the site. The survey was conducted to see if this method could identify areas of contamination. 2008 – In October, wells U2 and U5 were destroyed due to a long history of low or non-detectable concentrations of COCs. Well UV4 was destroyed due to an obstruction. And wells U6, U9 and U16 were destroyed due to their location in the public right-of-way.

LUST Cleanup Sites from GeoTracker Cleanup Sites Data Download - Regulatory Activity

Action Type: RESPONSE
Date : 4/30/2022
Action: Monitoring Report - Semi-Annually

Action Type: RESPONSE
Date : 10/30/2021
Action: Monitoring Report - Semi-Annually

Action Type: ENFORCEMENT
Date : 6/16/2021
Action: Staff Letter

Action Type: ENFORCEMENT
Date : 6/15/2021
Action: Staff Letter

Action Type: RESPONSE
Date : 5/30/2021
Action: Monitoring Report - Semi-Annually

Action Type: RESPONSE
Date : 10/30/2020
Action: Monitoring Report - Semi-Annually

Action Type: ENFORCEMENT
Date : 6/2/2020
Action: Clean Up Fund - Case Closure Review Summary Report (RSR)

Action Type: ENFORCEMENT
Date : 5/29/2020
Action: Staff Letter

Action Type: RESPONSE
Date : 5/6/2020
Action: Request for Closure - Regulator Responded

Action Type: ENFORCEMENT
Date : 1/6/2020
Action: Clean Up Fund - Case Closure Review Summary Report (RSR)

Action Type: RESPONSE
Date : 10/30/2019
Action: Monitoring Report - Semi-Annually

Action Type: RESPONSE
Date : 4/30/2019
Action: Monitoring Report - Semi-Annually

Action Type: ENFORCEMENT
Date : 1/4/2019
Action: Staff Letter

Action Type: RESPONSE
Date : 11/30/2017
Action: Monitoring Report - Semi-Annually

Action Type: RESPONSE
Date : 10/30/2017
Action: Monitoring Report - Semi-Annually

Action Type: ENFORCEMENT
Date : 10/3/2017
Action: Staff Letter

Action Type: ENFORCEMENT
Date : 6/16/2017
Action: Staff Letter

Action Type: RESPONSE
Date : 11/30/2016
Action: Monitoring Report - Semi-Annually

Action Type: ENFORCEMENT
Date : 11/22/2016
Action: Staff Letter

Action Type: ENFORCEMENT
Date : 10/25/2016
Action: Staff Letter

Action Type: RESPONSE
Date : 9/30/2016
Action: Remedial Progress Report

Action Type: ENFORCEMENT
Date : 6/6/2016
Action: Staff Letter

Action Type: RESPONSE
Date : 4/30/2016
Action: Monitoring Report - Semi-Annually

Action Type: RESPONSE
Date : 12/30/2015
Action: Soil Vapor Intrusion Investigation Report

Action Type: RESPONSE
Date : 11/25/2015
Action: Correspondence

Action Type: RESPONSE
Date : 11/13/2015
Action: Remedial Progress Report

Action Type: RESPONSE

Date : 10/30/2015
Action: Monitoring Report - Semi-Annually

Action Type: ENFORCEMENT
Date : 9/4/2015
Action: Meeting

Action Type: ENFORCEMENT
Date : 8/27/2015
Action: Staff Letter

Action Type: ENFORCEMENT
Date : 5/15/2015
Action: Staff Letter

Action Type: RESPONSE
Date : 5/11/2015
Action: Pilot Study / Treatability Workplan - Regulator Responded

Action Type: RESPONSE
Date : 4/30/2015
Action: Monitoring Report - Semi-Annually

Action Type: ENFORCEMENT
Date : 4/29/2015
Action: Staff Letter

Action Type: RESPONSE
Date : 4/21/2015
Action: Correspondence

Action Type: ENFORCEMENT
Date : 3/16/2015
Action: Staff Letter

Action Type: ENFORCEMENT
Date : 2/23/2015
Action: Staff Letter

Action Type: RESPONSE
Date : 1/30/2015
Action: CAP/RAP - Other Report

Action Type: ENFORCEMENT
Date : 12/29/2014
Action: Staff Letter

Action Type: RESPONSE
Date : 12/12/2014
Action: CAP/RAP - Other Report - Regulator Responded

Action Type: ENFORCEMENT
Date : 12/11/2014
Action: Verbal Communication

Action Type: RESPONSE
Date : 10/30/2014
Action: Monitoring Report - Semi-Annually

Action Type: ENFORCEMENT
Date : 9/11/2014
Action: Staff Letter

Action Type: ENFORCEMENT
Date : 9/4/2014
Action: Staff Letter

Action Type: RESPONSE
Date : 8/15/2014

Action: Soil and Water Investigation Report

Action Type: RESPONSE
Date : 5/19/2014
Action: Correspondence - Regulator Responded

Action Type: RESPONSE
Date : 4/30/2014
Action: Monitoring Report - Semi-Annually

Action Type: ENFORCEMENT
Date : 4/15/2014
Action: Staff Letter

Action Type: RESPONSE
Date : 10/30/2013
Action: Monitoring Report - Semi-Annually

Action Type: ENFORCEMENT
Date : 9/20/2013
Action: Staff Letter

Action Type: ENFORCEMENT
Date : 6/4/2013
Action: Staff Letter

Action Type: RESPONSE
Date : 4/30/2013
Action: Monitoring Report - Semi-Annually

Action Type: ENFORCEMENT
Date : 4/9/2013
Action: Staff Letter

Action Type: RESPONSE
Date : 3/29/2013
Action: Other Report / Document - Regulator Responded

Action Type: ENFORCEMENT
Date : 2/20/2013
Action: Staff Letter

Action Type: RESPONSE
Date : 10/30/2012
Action: Monitoring Report - Semi-Annually

Action Type: ENFORCEMENT
Date : 9/14/2012
Action: Staff Letter

Action Type: RESPONSE
Date : 8/31/2012
Action: Well Installation Workplan - Regulator Responded

Action Type: ENFORCEMENT
Date : 7/26/2012
Action: Staff Letter

Action Type: ENFORCEMENT
Date : 6/6/2012
Action: Staff Letter

Action Type: RESPONSE
Date : 5/31/2012
Action: Soil and Water Investigation Report

Action Type: ENFORCEMENT
Date : 5/11/2012
Action: Staff Letter

Action Type: RESPONSE
Date : 4/30/2012
Action: Monitoring Report - Semi-Annually

Action Type: RESPONSE
Date : 4/30/2012
Action: Monitoring Report - Quarterly

Action Type: RESPONSE
Date : 4/3/2012
Action: Other Report / Document

Action Type: ENFORCEMENT
Date : 3/14/2012
Action: Staff Letter

Action Type: ENFORCEMENT
Date : 10/31/2011
Action: Staff Letter

Action Type: RESPONSE
Date : 10/30/2011
Action: Monitoring Report - Semi-Annually

Action Type: RESPONSE
Date : 10/30/2011
Action: Soil and Water Investigation Workplan - Regulator Responded

Action Type: ENFORCEMENT
Date : 8/3/2011
Action: Staff Letter

Action Type: RESPONSE
Date : 7/29/2011
Action: Well Installation Report

Action Type: RESPONSE
Date : 4/30/2011
Action: Monitoring Report - Semi-Annually

Action Type: ENFORCEMENT
Date : 4/4/2011
Action: Staff Letter

Action Type: ENFORCEMENT
Date : 1/3/2011
Action: Staff Letter

Action Type: RESPONSE
Date : 12/30/2010
Action: Soil and Water Investigation Workplan - Regulator Responded

Action Type: ENFORCEMENT
Date : 11/8/2010
Action: Staff Letter

Action Type: RESPONSE
Date : 10/30/2010
Action: Monitoring Report - Semi-Annually

Action Type: ENFORCEMENT
Date : 9/8/2010
Action: Staff Letter

Action Type: RESPONSE
Date : 9/3/2010
Action: Soil and Water Investigation Report

Action Type: ENFORCEMENT
Date : 6/9/2010
Action: Staff Letter

Action Type: RESPONSE
Date : 6/4/2010
Action: Other Report / Document

Action Type: RESPONSE
Date : 4/30/2010
Action: Monitoring Report - Quarterly

Action Type: RESPONSE
Date : 4/30/2010
Action: Monitoring Report - Semi-Annually

Action Type: ENFORCEMENT
Date : 3/23/2010
Action: Staff Letter

Action Type: RESPONSE
Date : 10/31/2009
Action: Monitoring Report - Semi-Annually

Action Type: ENFORCEMENT
Date : 8/11/2009
Action: Staff Letter

Action Type: ENFORCEMENT
Date : 9/2/2008
Action: Staff Letter

Action Type: RESPONSE
Date : 10/11/2007
Action: Well Destruction Report

Action Type: RESPONSE
Date : 10/25/2006
Action: Monitoring Report - Quarterly

Action Type: RESPONSE
Date : 6/3/2005
Action: Other Report / Document

Action Type: ENFORCEMENT
Date : 6/3/2005
Action: Other Report

Action Type: RESPONSE
Date : 4/4/2005
Action: Monitoring Report - Quarterly

Action Type: RESPONSE
Date : 11/9/2004
Action: Remedial Progress Report

Action Type: RESPONSE
Date : 9/22/2004
Action: Other Report / Document

Action Type: RESPONSE
Date : 6/25/2004
Action: Other Report / Document

Action Type: ENFORCEMENT
Date : 4/29/2004
Action: Staff Letter - #43750

Action Type: REMEDIATION

Date : 2/1/2003
Action: In Situ Physical/Chemical Treatment (other than SVE)

Action Type: RESPONSE
Date : 12/6/2001
Action: CAP/RAP - Other Report

Action Type: REMEDIATION
Date : 9/1/2000
Action: In Situ Physical/Chemical Treatment (other than SVE)

Action Type: REMEDIATION
Date : 9/4/1998
Action: In Situ Physical/Chemical Treatment (other than SVE)

Action Type: RESPONSE
Date : 1/15/1998
Action: Monitoring Report - Quarterly

Action Type: ENFORCEMENT
Date : 12/1/1997
Action: Staff Letter - #23382

Action Type: RESPONSE
Date : 7/15/1997
Action: Monitoring Report - Quarterly

Action Type: RESPONSE
Date : 4/15/1997
Action: Monitoring Report - Quarterly

Action Type: RESPONSE
Date : 1/20/1997
Action: Well Installation Report

Action Type: RESPONSE
Date : 1/15/1997
Action: Monitoring Report - Quarterly

Action Type: RESPONSE
Date : 10/15/1996
Action: Monitoring Report - Quarterly

Action Type: RESPONSE
Date : 7/15/1996
Action: Monitoring Report - Quarterly

Action Type: RESPONSE
Date : 4/15/1996
Action: Monitoring Report - Quarterly

Action Type: RESPONSE
Date : 1/15/1996
Action: Monitoring Report - Quarterly

Action Type: RESPONSE
Date : 11/28/1995
Action: Other Report / Document

Action Type: REMEDIATION
Date : 10/24/1995
Action: Soil Vapor Extraction (SVE)

Action Type: RESPONSE
Date : 7/15/1995
Action: Monitoring Report - Quarterly

Action Type: RESPONSE
Date : 6/27/1995

Action: NPDES / WDR Reports

Action Type: REMEDIATION
Date : 6/27/1995
Action: Pump & Treat (P&T) Groundwater

Action Type: ENFORCEMENT
Date : 5/31/1995
Action: Staff Letter - #23360

Action Type: RESPONSE
Date : 1/25/1994
Action: Tank Removal Report / UST Sampling Report

Action Type: RESPONSE
Date : 11/18/1993
Action: Preliminary Site Assessment Report

Action Type: RESPONSE
Date : 10/13/1993
Action: Other Report / Document

Action Type: REMEDIATION
Date : 5/26/1993
Action: Excavation

Action Type: RESPONSE
Date : 4/28/1993
Action: CAP/RAP - Feasibility Study Report

Action Type: ENFORCEMENT
Date : 5/29/1992
Action: Notice of Violation - #39707

Action Type: RESPONSE
Date : 12/27/1991
Action: Monitoring Report - Quarterly

Action Type: RESPONSE
Date : 9/5/1991
Action: Soil and Water Investigation Report

Action Type: RESPONSE
Date : 4/5/1991
Action: Other Workplan

Action Type: RESPONSE
Date : 1/1/1991
Action: Correspondence

Action Type: RESPONSE
Date : 6/10/1988
Action: Unauthorized Release Form

Action Type: Other
Date : 6/10/1988
Action: Leak Reported

Action Type: Other
Date : 5/16/1988
Action: Leak Discovery

Action Type: Other
Date : 5/16/1988
Action: Leak Stopped

Action Type: RESPONSE
Date : 5/12/1988
Action: Other Report / Document

LUST Cleanup Sites from GeoTracker Cleanup Sites Data Download - Regulatory Contacts

Contact Type:	Local Agency Caseworker	**Address:**	1555 BERGER DRIVE STE 300
Contact Name:	Gerald O'Regan	**Email:**	gerald.o'regan@deh.sccgov.org
City:	SAN JOSE	**Phone No:**	
Organization Name:	SANTA CLARA COUNTY LOP		

LUST Cleanup Sites from GeoTracker Cleanup Sites Data Download - Status History

Status:	Open - Remediation
Status Date:	9/28/2016
Status:	Open - Site Assessment
Status Date:	6/9/2010
Status:	Open - Verification Monitoring
Status Date:	6/30/2009
Status:	Open - Remediation
Status Date:	4/24/2002
Status:	Open - Site Assessment
Status Date:	10/30/1991
Status:	Open - Site Assessment
Status Date:	4/15/1991
Status:	Open - Case Begin Date
Status Date:	6/10/1988

LUST Sites from GeoTracker Search - Regulatory Profile

Site Facility Name:	UNOCAL #0715	**Potential COC:**	GASOLINE
Site Facility Type:	LUST CLEANUP SITE	**Facility Type:**	
Cleanup Status:	OPEN - REMEDIATION	**Composting Method:**	
Project Status:		**Address:**	2665 THE ALAMEDA
WDR Place Type:		**City:**	SANTA CLARA
WDR File:		**Zip:**	95050
WDR Order:		**County:**	SANTA CLARA
CUF Priority Assig:	D	**CUF Claim:**	8087
CUF Amount Paid:	$984,199		

File Location:	ALL FILES ARE ON GEOTRACKER OR IN THE LOCAL AGENCY DATABASE
Designated Beneficial Use:	MUN, AGR, IND, PROC
Project Oversight Agencies:	
Report Link:	https://geotracker.waterboards.ca.gov/profile_report?global_id=T0608501511
Cleanup Status Detail:	OPEN - REMEDIATION AS OF 9/28/2016
Cleanup History Link:	https://geotracker.waterboards.ca.gov/profile_report_include?global_id=T0608501511&tabname=regulatoryhistory
Potential Media of Concern:	OTHER GROUNDWATER (USES OTHER THAN DRINKING WATER)
User Defined Beneficial Use:	
DWR GW Sub Basin:	Santa Clara Valley - Santa Clara (2-009.02)
Calwater Watershed Name:	Santa Clara - Palo Alto (205.50)
Post Closure Site Management:	
Future Land Use:	
Cleanup Oversight Agencies:	SANTA CLARA COUNTY LOP (LEAD) - CASE #: 07S1W02Q02f CASEWORKER: Gerald O'Regan SAN FRANCISCO BAY RWQCB (REGION 2) - CASE #: 21-036 CASEWORKER: Regional Water Board
Gndwater Monitoring Freque:	# OF WELLS MONITORED - SEMI-ANNUALLY : 13
Designated Beneficial Use Desc:	Municipal and Domestic Supply, Agricultural Supply, Industrial Service Supply, Industrial Process Supply
Site History:	

1988 – In May, a leak was found during piping modification work. It is stated that the leak appeared to be old. A soil sample was collected and reported to contain 48 parts per million (ppm) Total Petroleum Hydrocarbons as Gasoline (TPHg), 1,400 ppm TPH as Diesel (TPHd), and 0.3 ppm Toluene. A report of this sampling was not found in the file.

1991 – In June, 4 groundwater monitoring wells (U1 through U4) were installed to depths of 60-65 feet below the ground surface (ft bgs). 17 soil samples were collected and reported to contain maximum concentrations of 4,400 ppm TPHg, 4.1 ppm TPHd, 21 ppm Benzene, 95 ppm Toluene, 40 ppm Ethylbenzene, and 160 ppm Xylenes. Periodic sampling of the monitoring wells began at this time.

At this time, the report stated that this gas station has been in operation for approximately 45 years.

1992 – In February, 5 monitoring wells (U5 through U9) were installed to 40 ft bgs on and offsite. 17 soil samples were collected and reported to have low to non-detectable concentrations of the Constituents of Concern (COCs). The new wells were incorporated into the monitoring program.

In February, well U1 was reported to have measurable Free Product (FP) on the groundwater.

In August, 19 groundwater wells (U10 through U18) and 1 soil vapor extraction well (UV1) were installed to maximum depths of 40 ft bgs. The soil vapor well was completed to 30 ft bgs. 48 soil samples were collected and reported to contain maximum concentrations of 5,400 ppm TPHg, 71 ppm Benzene, 280 ppm Toluene, 77 ppm Ethylbenzene, and 400 ppm Xylenes for samples collected from well U13 located near the USTs and along the piping.

In October, a soil vapor extraction (SVE) test was conducted onsite. Additionally, an air sparge test was also conducted at this time.

1993 – In May, 4 underground storage tanks (USTs) and associated piping and dispensers were removed from the site. The service station was demolished following UST removal. During station demolition, another unknown 100-gallon UST was found near the station building and removed. Also removed was a concrete oil/water separator.

6 soil samples were collected from the fuel UST excavation from depths of 14-14.5 ft bgs. These samples were reported to have maximum concentrations of 1,800 ppm TPHg, 5.9 ppm Benzene, 2.1 ppm Toluene, 3.3 ppm Ethylbenzene, 2.5 ppm Xylenes and 95 ppm TPH as Oil (TPHo).

10 soil samples were collected along the piping from 3-6.5 ft bgs. And were reported to contain maximum concentrations of 5,300 ppm TPHG, 0.27 ppm Benzene, 39 ppm Toluene, 78 ppm Ethylbenzene, 710 ppm Xylenes and 57 ppm TPHo.

1 soil sample was collected from 8.5 ft bgs beneath the waste oil UST and reported to contain 15 ppm TPHg,19, ppm Toluene, 0.08 ppm Xylenes, 5 ppm TPHo, 120 ppm Total Oil and Grease (TOG), 59 ppm Acetone, and 6 ppm Tetrachloroethene (PCE).

1 soil sample was collected from 6 ft bgs beneath the oil/water separator and was not reported to have concentrations of the COCs present above the laboratory reporting limits.

1 soil sample was collected from 5 ft bgs beneath the unknown UST and reported to contain 260 ppm TPHg, 0.35 ppm Toluene, 1.8 ppm Ethylbenzene, 480 ppm Xylenes, 7,200 ppm TPHo, 15,000 TOG, 380 ppm Acetone, and 520 ppm Naphthalene. Soil was excavated and 2 additional samples were collected from 10.5 ft bgs. These deeper samples were reported to have maximum concentrations of 46 ppm TPHg, 0.43 ppm Benzene, 0.42 ppm Toluene, 0.27 ppm Ethylbenzene, 1.5 ppm Xylenes, 1,100 ppm TPHo, and 1,000 ppm TOG. The analysis of the deeper samples did not include Volatile Organic Compounds (VOCs).

Approximately 532 cubic yards of soil were removed from the site in association with the UST removals. Prior to backfilling the fuel UST excavation, perforated horizontal PVC piping was placed within the excavation with vertical risers exposed at the ground surface.

In December, wells U12, U13, U14 and U18 were reported to have FP present on the groundwater.

1995 – In June, groundwater extraction operations began at the site and continued through December 1997. It is estimated that 924,481 gallons of groundwater were treated and 227 pounds of TPH and 46 pounds of Benzene were removed.

In October, a SVE system began operations at the site and continued through March 1998. It is estimated that the SVE removed 762 pounds of TPH and 6.1 pounds of Benzene.

1996 – It is noted during the June groundwater sampling event that ORC socks were in wells U8, U9 and U17. The socks were mentioned in the groundwater monitoring reports until the December 1997 sampling event where there was no mention of socks.

In November, 5 shallow soil vapor extraction wells (UV2 through UV6) were installed due to rising groundwater across the site. 15 soil samples were collected and reported to have maximum concentrations of 860 ppm TPHg, 4.8 ppm Benzene, 2.1 ppm Toluene, 2 ppm Ethylbenzene, 8.1 ppm Xylenes, and 150 ppm TPH as Diesel (TPHd).

1998 – In September, air sparging was started onsite through August 2001.

2001 – A Corrective Action Plan (CAP) was prepared. In the CAP it is stated that groundwater across the site has risen approximately 13 feet over the last 7 years. It also states that there is a groundwater ridge running east-west across the site. The CAP recommended the use of air sparge with SVE to remediate the site. A subsequent review of the CAP by another consultant recommended ozone sparge to remediate the site.

2002 – In November, 4 ozone sparge wells (SP1 through SP4) were installed to depths of 42-62 ft bgs. Well U19 was installed near well U1 and screened from 57-62 ft bgs. This well was installed to assess whether well U1 was acting as a conduit for FP movement up the soil column. Soils encountered in U19 were a continuous sequence of clays, which was not consistent with the interbedded soils encountered in previous investigations. The lack of FP and similar dissolved hydrocarbon concentrations in well U19 suggests that the accumulation of FP in well U1 is not due to high dissolved hydrocarbon concentrations in the lower plume. 6 soil samples were collected from U19 and the reporting limit for most sample was raised significantly. The maximum detections reported were 850,000 ppm TPHg, 20,000 ppm Ethylbenzene, 53,000 ppm Xylenes, and 0.054 ppm Methyl tert-Butyl Ether (MtBE).

2003 – In February, an ozone injection system was started onsite and operated through October 2006.

2004 – In May, a resistivity and induced polarization survey was completed at the site. The survey was conducted to see if this method could identify areas of contamination.

2008 – In October, wells U2 and U5 were destroyed due to a long history of low or non-detectable concentrations of COCs. Well UV4 was destroyed due to an obstruction. And wells U6, U9 and U16 were destroyed due to their location in the public right-of-way.

LUST Sites from GeoTracker Search - Cleanup Status History

Status: Open - Remediation
Date : 9/28/2016

Status: Open - Site Assessment
Date : 6/9/2010

Status: Open - Verification Monitoring
Date : 6/30/2009

Status: Open - Remediation
Date : 4/24/2002

Status: Open - Site Assessment
Date : 10/30/1991

Status: Open - Site Assessment
Date : 4/15/1991

Status: Open - Case Begin Date
Date : 6/10/1988

LUST Sites from GeoTracker Search - Cleanup Action Report (as of Sep 15, 2021)

Action Type: IN SITU PHYSICAL/CHEMICAL TREATMENT (OTHER THAN SVE) ***Begin Date:*** 2/1/2003
Phase: Water ***End Date:*** 10/1/2006
Contaminant Mass Removed:
Description: ozone sparge

Action Type: IN SITU PHYSICAL/CHEMICAL TREATMENT (OTHER THAN SVE) ***Begin Date:*** 9/1/2000
Phase: Water ***End Date:*** 8/1/2001
Contaminant Mass Removed:
Description: Biosparge

Action Type: IN SITU PHYSICAL/CHEMICAL TREATMENT (OTHER THAN SVE) ***Begin Date:*** 9/4/1998
Phase: Water ***End Date:*** 8/1/2001
Contaminant Mass Removed:
Description: end date is approximate

Action Type: SOIL VAPOR EXTRACTION (SVE) ***Begin Date:*** 10/24/1995
Phase: Soil ***End Date:*** 3/1/1998
Contaminant Mass Removed: 762 Pounds
Description:

Action Type: PUMP & TREAT (P&T) GROUNDWATER ***Begin Date:*** 6/27/1995
Phase: Water ***End Date:*** 12/1/1997
Contaminant Mass Removed: 227 Pounds
Description:

Action Type: EXCAVATION ***Begin Date:*** 5/26/1993
Phase: Soil ***End Date:*** 1/17/1994
Contaminant Mass Removed:
Description: Redwood Landfill

Action Type: EXCAVATION ***Begin Date:*** 5/26/1993
Phase: Soil ***End Date:*** 8/9/1993
Contaminant Mass Removed:
Description: Forward Landfill

LUST Sites from GeoTracker Search - Regulatory Activities (as of Sep 15)

Action Type: Other Regulatory Actions
Action Date: 6/16/2021
Received Issue Date: 6/16/2021
Action: Staff Letter
Doc Link: https://geotracker.waterboards.ca.gov/view_documents?global_id=T0608501511&enforcement_id=6469018&temptable=ENFORCEMENT
Title Description Comments:

Semi-Annual GWM Reports

Action Type: Other Regulatory Actions
Action Date: 6/15/2021
Received Issue Date: 6/15/2021
Action: Staff Letter
Doc Link: https://geotracker.waterboards.ca.gov/view_documents?global_id=T0608501511&enforcement_id=6468925&temptable=ENFORCEMENT
Title Description Comments:

Late Report

Action Type: Response Requested - Reports
Action Date: 10/30/2020
Received Issue Date: 10/22/2020
Action: Monitoring Report - Semi-Annually
Doc Link: https://geotracker.waterboards.ca.gov/view_documents_all?global_id=T0608501511&doc_id=6024082
Title Description Comments:

Semi-Annual Groundwater Monitoring Reports, Third Quarter 2020 - October 30, 2020

Action Type: Other Regulatory Actions
Action Date: 6/2/2020
Received Issue Date: 6/2/2020
Action: Clean Up Fund - Case Closure Review Summary Report (RSR)
Doc Link:
Title Description Comments:

2nd RSR - Concur with closure denial, see directive 5/2020

Action Type: Other Regulatory Actions
Action Date: 5/29/2020
Received Issue Date: 5/29/2020
Action: Staff Letter
Doc Link: https://geotracker.waterboards.ca.gov/view_documents?global_id=T0608501511&enforcement_id=6436906&temptable=ENFORCEMENT
Title Description Comments:

Semi-Annual GWM

Action Type: Response Requested - Other
Action Date: 5/6/2020
Received Issue Date: 5/6/2020
Action: Request for Closure - Regulator Responded
Doc Link: https://geotracker.waterboards.ca.gov/view_documents_all?global_id=T0608501511&doc_id=6024081
Title Description Comments:

Site Conceptual Model and Low-Threat Closure Policy Request - See Directive Letter dated May 29, 2020

Action Type: Other Regulatory Actions
Action Date: 1/6/2020
Received Issue Date: 1/6/2020
Action: Clean Up Fund - Case Closure Review Summary Report (RSR)
Doc Link: https://geotracker.waterboards.ca.gov/view_documents?global_id=T0608501511&enforcement_id=6427773&temptable=ENFORCEMENT
Title Description Comments:

8087 1st RSR Rationale Additional Work January 2020

Action Type: Response Requested - Reports
Action Date: 10/30/2019
Received Issue Date: 11/12/2019
Action: Monitoring Report - Semi-Annually
Doc Link: https://geotracker.waterboards.ca.gov/view_documents_all?global_id=T0608501511&doc_id=5981865
Title Description Comments:

To include quarterly GWM data from second and third quarters 2019.

Action Type: Response Requested - Reports
Action Date: 4/30/2019
Received Issue Date: 4/30/2015
Action: Monitoring Report - Semi-Annually
Doc Link: https://geotracker.waterboards.ca.gov/view_documents_all?global_id=T0608501511&doc_id=5981864
Title Description Comments:

To include quarterly GWM data from Fourth Quarter 2018 and First Quarter 2019

Action Type: Other Regulatory Actions
Action Date: 1/4/2019
Received Issue Date: 1/4/2019
Action: Staff Letter
Doc Link: https://geotracker.waterboards.ca.gov/view_documents?global_id=T0608501511&enforcement_id=6380690&temptable=ENFORCEMENT
Title Description Comments:

Remedial Progress and GWM Reports

Action Type: Response Requested - Reports
Action Date: *11/30/2017
Received Issue Date: 11/30/2017
Action: Monitoring Report - Semi-Annually
Doc Link: https://geotracker.waterboards.ca.gov/view_documents_all?global_id=T0608501511&doc_id=5981506
Title Description Comments:

Action Type: Other Regulatory Actions
Action Date: 10/3/2017
Received Issue Date: 10/3/2017
Action: Staff Letter
Doc Link: https://geotracker.waterboards.ca.gov/view_documents?global_id=T0608501511&enforcement_id=6337968&temptable=ENFORCEMENT
Title Description Comments:

Extension Granted - Semi-Annual GW Monitoring Report Revised due date for 3rd Quarter Semi-Annual GW Monitoring Report is November 30, 2017

Action Type: Other Regulatory Actions
Action Date: 6/16/2017
Received Issue Date: 6/16/2017
Action: Staff Letter
Doc Link: https://geotracker.waterboards.ca.gov/view_documents?global_id=T0608501511&enforcement_id=6323355&temptable=ENFORCEMENT
Title Description Comments:

Semi Annual Groundwater Monitoring Report, Third Quarter 2017

Action Type: Other Regulatory Actions
Action Date: 11/22/2016
Received Issue Date: 11/22/2016
Action: Staff Letter
Doc Link: https://geotracker.waterboards.ca.gov/view_documents?global_id=T0608501511&enforcement_id=6304206&temptable=ENFORCEMENT
Title Description Comments:

Extension Request Denial

Action Type: Other Regulatory Actions
Action Date: 10/25/2016
Received Issue Date: 10/25/2016
Action: Staff Letter
Doc Link: https://geotracker.waterboards.ca.gov/view_documents?global_id=T0608501511&enforcement_id=6301808&temptable=ENFORCEMENT
Title Description Comments:

Extension for Semi-Annual Groundwater and Post-Remediation Monitoring Report

Action Type: Other Regulatory Actions
Action Date: 6/6/2016
Received Issue Date: 6/6/2016
Action: Staff Letter
Doc Link: https://geotracker.waterboards.ca.gov/view_documents?global_id=T0608501511&enforcement_id=6286826&temptable=ENFORCEMENT
Title Description Comments:

Semi-Annual Groundwater Monitoring and Post-Remediation Monitoring Reports

Action Type: Response Requested - Other
Action Date: 11/25/2015
Received Issue Date: 11/25/2015
Action: Correspondence
Doc Link: https://geotracker.waterboards.ca.gov/view_documents_all?global_id=T0608501511&doc_id=5872011
Title Description Comments:

CORRESPONDENCE

Action Type: Response Requested - Reports
Action Date: *11/13/2015
Received Issue Date: 11/13/2015
Action: Remedial Progress Report
Doc Link: https://geotracker.waterboards.ca.gov/view_documents_all?global_id=T0608501511&doc_id=5840986
Title Description Comments:

report of sulfate application - See Directive Letter dated 8/27/2015 granting extension to 11/13/2015.

Action Type: Response Requested - Reports
Action Date: 10/30/2015
Received Issue Date: 10/29/2015
Action: Monitoring Report - Semi-Annually
Doc Link: https://geotracker.waterboards.ca.gov/view_documents_all?global_id=T0608501511&doc_id=6094695
Title Description Comments:

Action Type: Other Regulatory Actions
Action Date: 9/4/2015
Received Issue Date: 9/4/2015
Action: Meeting
Doc Link: https://geotracker.waterboards.ca.gov/view_documents?global_id=T0608501511&enforcement_id=6259580&temptable=ENFORCEMENT
Title Description Comments:

Action Type: Other Regulatory Actions
Action Date: 8/27/2015
Received Issue Date: 8/27/2015
Action: Staff Letter
Doc Link: https://geotracker.waterboards.ca.gov/view_documents?global_id=T0608501511&enforcement_id=6258453&temptable=ENFORCEMENT
Title Description Comments:

Extension - Sulfate Application Report

Action Type: Other Regulatory Actions
Action Date: 5/15/2015
Received Issue Date: 5/15/2015
Action: Staff Letter
Doc Link: https://geotracker.waterboards.ca.gov/view_documents?global_id=T0608501511&enforcement_id=6244863&temptable=ENFORCEMENT
Title Description Comments:

concur with remedial work plan for sulfate application

Action Type: Response Requested - Workplans
Action Date: *5/11/2015
Received Issue Date: 5/11/2015
Action: Pilot Study / Treatability Workplan - Regulator Responded
Doc Link: https://geotracker.waterboards.ca.gov/view_documents_all?global_id=T0608501511&doc_id=5834060
Title Description Comments:

- See 5/15/15 staff letter

Action Type: Response Requested - Reports
Action Date: 4/30/2015
Received Issue Date: 4/30/2015
Action: Monitoring Report - Semi-Annually
Doc Link: https://geotracker.waterboards.ca.gov/view_documents_all?global_id=T0608501511&doc_id=6094694
Title Description Comments:

Action Type: Other Regulatory Actions
Action Date: 4/29/2015
Received Issue Date: 4/29/2015
Action: Staff Letter
Doc Link: https://geotracker.waterboards.ca.gov/view_documents?global_id=T0608501511&enforcement_id=6242912&temptable=ENFORCEMENT
Title Description Comments:

grant request for extension for submittal of remediation work plan; inform that additional extensions for submittal of work plan and implementation of remediation will not be granted.

Action Type: Response Requested - Other
Action Date: 4/21/2015
Received Issue Date: 4/21/2015
Action: Correspondence
Doc Link: https://geotracker.waterboards.ca.gov/view_documents_all?global_id=T0608501511&doc_id=5839165
Title Description Comments:

Q215 Request for Extension 4/21/2015

Action Type: Other Regulatory Actions
Action Date: 3/16/2015
Received Issue Date: 3/16/2015
Action: Staff Letter
Doc Link: https://geotracker.waterboards.ca.gov/view_documents?global_id=T0608501511&enforcement_id=6238922&temptable=ENFORCEMENT
Title Description Comments:

meeting recap - SVE/AS on hold; request work plan to accelerate sulfate reduction

Action Type: Other Regulatory Actions
Action Date: 2/23/2015
Received Issue Date: 2/23/2015
Action: Staff Letter
Doc Link: https://geotracker.waterboards.ca.gov/view_documents?global_id=T0608501511&enforcement_id=6236477&temptable=ENFORCEMENT
Title Description Comments:

response to revised CAP; concur with AS/SVE and require submittal of start up report by 9/30/15

Action Type: Response Requested - Reports
Action Date: 1/30/2015
Received Issue Date: 1/30/2015
Action: CAP/RAP - Other Report
Doc Link: https://geotracker.waterboards.ca.gov/view_documents_all?global_id=T0608501511&doc_id=5824858
Title Description Comments:

no extensions will be submitted for this previously requested report that was submitted 12/12/14 and deemed insufficient. - See 2/23/2015 staff letter

Action Type: Other Regulatory Actions
Action Date: 12/29/2014
Received Issue Date: 12/29/2014
Action: Staff Letter
Doc Link: https://geotracker.waterboards.ca.gov/view_documents?global_id=T0608501511&enforcement_id=6231784&temptable=ENFORCEMENT
Title Description Comments:

response to CAP, which was insufficient because it recommended natural attenuation following 8 years of natural attenuation and flat concentration trend lines. Requested revised CAP be submitted that will actually reduce groundwater concentrations to meet the criteria of the LTCP.

Action Type: Response Requested - Reports
Action Date: 12/12/2014
Received Issue Date: 12/11/2014
Action: CAP/RAP - Other Report - Regulator Responded
Doc Link: https://geotracker.waterboards.ca.gov/view_documents_all?global_id=T0608501511&doc_id=5816162
Title Description Comments:

- See 12/29/2014 directive letter. CAP recommends natural attenuation.

Action Type: Other Regulatory Actions
Action Date: 12/11/2014
Received Issue Date: 12/11/2014
Action: Verbal Communication
Doc Link: https://geotracker.waterboards.ca.gov/view_documents?global_id=T0608501511&enforcement_id=6230399&temptable=ENFORCEMENT
Title Description Comments:

Phone log of conversation with Jon Wactor, counsel for Santa Clara University, offsite access negotiations

Action Type: Response Requested - Reports
Action Date: 10/30/2014
Received Issue Date: 10/30/2014
Action: Monitoring Report - Semi-Annually
Doc Link: https://geotracker.waterboards.ca.gov/view_documents_all?global_id=T0608501511&doc_id=5804222
Title Description Comments:

Action Type: Other Regulatory Actions
Action Date: 9/11/2014
Received Issue Date: 9/11/2014
Action: Staff Letter
Doc Link: https://geotracker.waterboards.ca.gov/view_documents?global_id=T0608501511&enforcement_id=6220294&temptable=ENFORCEMENT

Title Description Comments:

In response to offsite investigation report, request CAP to lower concentrations in groundwater to meet LTCP

Action Type: Other Regulatory Actions
Action Date: 9/4/2014
Received Issue Date: 9/4/2014
Action: Staff Letter
Doc Link: https://geotracker.waterboards.ca.gov/view_documents?global_id=T0608501511&enforcement_id=6219623&temptable=ENFORCEMENT
Title Description Comments:

letter to attorney for adjacent property owner requesting negotiation of an access agreement.

Action Type: Response Requested - Reports
Action Date: *8/15/2014
Received Issue Date: 8/15/2014
Action: Soil and Water Investigation Report
Doc Link: https://geotracker.waterboards.ca.gov/view_documents_all?global_id=T0608501511&doc_id=5752224
Title Description Comments:

Action Type: Response Requested - Other
Action Date: 5/19/2014
Received Issue Date: 5/19/2014
Action: Correspondence - Regulator Responded
Doc Link: https://geotracker.waterboards.ca.gov/view_documents_all?global_id=T0608501511&doc_id=5806109
Title Description Comments:

Q214 Proposed Change to Scope of Work 5/19/2014

Action Type: Response Requested - Reports
Action Date: 4/30/2014
Received Issue Date: 4/30/2014
Action: Monitoring Report - Semi-Annually
Doc Link: https://geotracker.waterboards.ca.gov/view_documents_all?global_id=T0608501511&doc_id=5798225
Title Description Comments:

Action Type: Other Regulatory Actions
Action Date: 4/15/2014
Received Issue Date: 4/15/2014
Action: Staff Letter
Doc Link: https://geotracker.waterboards.ca.gov/view_documents?global_id=T0608501511&enforcement_id=6199608&temptable=ENFORCEMENT
Title Description Comments:

response to request for extension. reminder of request to submit chronology of attempts to negotiate access with Santa Clara University

Action Type: Response Requested - Reports
Action Date: 10/30/2013
Received Issue Date: 10/30/2013
Action: Monitoring Report - Semi-Annually
Doc Link: https://geotracker.waterboards.ca.gov/view_documents_all?global_id=T0608501511&doc_id=5789102
Title Description Comments:

Action Type: Other Regulatory Actions
Action Date: 9/20/2013
Received Issue Date: 9/20/2013
Action: Staff Letter
Doc Link: https://geotracker.waterboards.ca.gov/view_documents?global_id=T0608501511&enforcement_id=6175963&temptable=ENFORCEMENT
Title Description Comments:

response to status and request to move further out due to access issues and postpone soil vapor investigation at this time.

Action Type: Other Regulatory Actions
Action Date: 6/4/2013
Received Issue Date: 6/4/2013
Action: Staff Letter
Doc Link: https://geotracker.waterboards.ca.gov/view_documents?global_id=T0608501511&enforcement_id=6161131&temptable=ENFORCEMENT
Title Description Comments:

grant request for extension for submittal of additional investigation and soil vapor survey

Action Type: Response Requested - Reports
Action Date: 4/30/2013
Received Issue Date: 4/29/2013
Action: Monitoring Report - Semi-Annually
Doc Link: https://geotracker.waterboards.ca.gov/view_documents_all?global_id=T0608501511&doc_id=5789101
Title Description Comments:

Action Type: Other Regulatory Actions
Action Date: 4/9/2013
Received Issue Date: 4/9/2013
Action: Staff Letter
Doc Link: https://geotracker.waterboards.ca.gov/view_documents?global_id=T0608501511&enforcement_id=6154461&temptable=ENFORCEMENT
Title Description Comments:

concur with proposed changes to additional investigation work plan previously approved.

Action Type: Response Requested - Other
Action Date: 3/29/2013
Received Issue Date: 3/28/2013
Action: Other Report / Document - Regulator Responded
Doc Link: https://geotracker.waterboards.ca.gov/view_documents_all?global_id=T0608501511&doc_id=5763045
Title Description Comments:

chronology of access negotiations

Action Type: Other Regulatory Actions
Action Date: 2/20/2013
Received Issue Date: 2/20/2013
Action: Staff Letter
Doc Link: https://geotracker.waterboards.ca.gov/view_documents?global_id=T0608501511&enforcement_id=6149539&temptable=ENFORCEMENT
Title Description Comments:

response to request for extension; request chronology of access negotiations

Action Type: Response Requested - Reports
Action Date: 10/30/2012
Received Issue Date: 10/29/2012
Action: Monitoring Report - Semi-Annually
Doc Link: https://geotracker.waterboards.ca.gov/view_documents_all?global_id=T0608501511&doc_id=5789100
Title Description Comments:

Action Type: Other Regulatory Actions
Action Date: 9/14/2012
Received Issue Date: 9/14/2012
Action: Staff Letter
Doc Link: https://geotracker.waterboards.ca.gov/view_documents?global_id=T0608501511&enforcement_id=6137734&temptable=ENFORCEMENT
Title Description Comments:

concurrence with 2 submitted work plans

Action Type: Response Requested - Workplans
Action Date: *8/31/2012
Received Issue Date: 8/31/2012
Action: Well Installation Workplan - Regulator Responded
Doc Link: https://geotracker.waterboards.ca.gov/view_documents_all?global_id=T0608501511&doc_id=5738161
Title Description Comments:

- submitted sensitive receptor and identified potential sensitive receptor and recommended expanding scope of work requested and requested an extension for submittal of work plan, see 9/14/2012 staff letter

Action Type: Other Regulatory Actions
Action Date: 7/26/2012
Received Issue Date: 7/26/2012
Action: Staff Letter
Doc Link: https://geotracker.waterboards.ca.gov/view_documents?global_id=T0608501511&enforcement_id=6131347&temptable=ENFORCEMENT
Title Description Comments:

response to sensitive receptor survey and request for extension for work plan

Action Type: Other Regulatory Actions
Action Date: 6/6/2012
Received Issue Date: 6/6/2012
Action: Staff Letter
Doc Link: https://geotracker.waterboards.ca.gov/view_documents?global_id=T0608501511&enforcement_id=6123787&temptable=ENFORCEMENT
Title Description Comments:

recommend additional wells instead of reconstructing well offsite (see letter)

Action Type: Response Requested - Reports
Action Date: *5/31/2012
Received Issue Date: 5/31/2012
Action: Soil and Water Investigation Report
Doc Link: https://geotracker.waterboards.ca.gov/view_documents_all?global_id=T0608501511&doc_id=5724308
Title Description Comments:

Action Type: Other Regulatory Actions
Action Date: 5/11/2012
Received Issue Date: 5/11/2012
Action: Staff Letter
Doc Link: https://geotracker.waterboards.ca.gov/view_documents?global_id=T0608501511&enforcement_id=6121556&temptable=ENFORCEMENT
Title Description Comments:

response to request for extension

Action Type: Response Requested - Reports
Action Date: 4/30/2012
Received Issue Date: 4/30/2012
Action: Monitoring Report - Quarterly
Doc Link: https://geotracker.waterboards.ca.gov/view_documents_all?global_id=T0608501511&doc_id=5923701
Title Description Comments:

GW Monitoring Report 04/30/2012 - 10/30/2013

Action Type: Response Requested - Reports
Action Date: 4/30/2012
Received Issue Date: 4/30/2012
Action: Monitoring Report - Semi-Annually
Doc Link: https://geotracker.waterboards.ca.gov/view_documents_all?global_id=T0608501511&doc_id=5718773
Title Description Comments:

Action Type: Response Requested - Other

Action Date: 4/3/2012
Received Issue Date: 4/3/2012
Action: Other Report / Document
Doc Link: https://geotracker.waterboards.ca.gov/view_documents_all?global_id=T0608501511&doc_id=5923732
Title Description Comments:

State Information 04/03/2012

Action Type: Other Regulatory Actions
Action Date: 3/14/2012
Received Issue Date: 3/14/2012
Action: Staff Letter
Doc Link: https://geotracker.waterboards.ca.gov/view_documents?global_id=T0608501511&enforcement_id=6115526&temptable=ENFORCEMENT
Title Description Comments:

grant extension for additional investigation report

Action Type: Other Regulatory Actions
Action Date: 10/31/2011
Received Issue Date: 10/31/2011
Action: Staff Letter
Doc Link: https://geotracker.waterboards.ca.gov/view_documents?global_id=T0608501511&enforcement_id=6102192&temptable=ENFORCEMENT
Title Description Comments:

concur with work plan

Action Type: Response Requested - Reports
Action Date: 10/30/2011
Received Issue Date: 10/28/2011
Action: Monitoring Report - Semi-Annually
Doc Link: https://geotracker.waterboards.ca.gov/view_documents_all?global_id=T0608501511&doc_id=5694714
Title Description Comments:

Action Type: Response Requested - Workplans
Action Date: 10/30/2011
Received Issue Date: 10/27/2011
Action: Soil and Water Investigation Workplan - Regulator Responded
Doc Link: https://geotracker.waterboards.ca.gov/view_documents_all?global_id=T0608501511&doc_id=5718774
Title Description Comments:

Action Type: Other Regulatory Actions
Action Date: 8/3/2011
Received Issue Date: 8/3/2011
Action: Staff Letter
Doc Link: https://geotracker.waterboards.ca.gov/view_documents?global_id=T0608501511&enforcement_id=6094215&temptable=ENFORCEMENT
Title Description Comments:

concur with changes to groundwater monitoring program; request vertical investigation in area of former USTs

Action Type: Response Requested - Reports
Action Date: *7/29/2011
Received Issue Date: 7/29/2011
Action: Well Installation Report
Doc Link: https://geotracker.waterboards.ca.gov/view_documents_all?global_id=T0608501511&doc_id=5702402
Title Description Comments:

Action Type: Response Requested - Reports
Action Date: 4/30/2011
Received Issue Date: 5/4/2011
Action: Monitoring Report - Semi-Annually

Doc Link: https://geotracker.waterboards.ca.gov/view_documents_all?global_id=T0608501511&doc_id=5694713
Title Description Comments:

Action Type: Other Regulatory Actions
Action Date: 4/4/2011
Received Issue Date: 4/4/2011
Action: Staff Letter
Doc Link: https://geotracker.waterboards.ca.gov/view_documents?global_id=T0608501511&enforcement_id=6082486&temptable=ENFORCEMENT
Title Description Comments:

response to ext requet

Action Type: Other Regulatory Actions
Action Date: 1/3/2011
Received Issue Date: 1/3/2011
Action: Staff Letter
Doc Link: https://geotracker.waterboards.ca.gov/view_documents?global_id=T0608501511&enforcement_id=6073385&temptable=ENFORCEMENT
Title Description Comments:

app wp

Action Type: Response Requested - Workplans
Action Date: 12/30/2010
Received Issue Date: 12/23/2010
Action: Soil and Water Investigation Workplan - Regulator Responded
Doc Link: https://geotracker.waterboards.ca.gov/view_documents_all?global_id=T0608501511&doc_id=5698825
Title Description Comments:

Action Type: Other Regulatory Actions
Action Date: 11/8/2010
Received Issue Date: 11/8/2010
Action: Staff Letter
Doc Link: https://geotracker.waterboards.ca.gov/view_documents?global_id=T0608501511&enforcement_id=6068665&temptable=ENFORCEMENT
Title Description Comments:

req add inv wp

Action Type: Response Requested - Reports
Action Date: 10/30/2010
Received Issue Date: 10/29/2010
Action: Monitoring Report - Semi-Annually
Doc Link: https://geotracker.waterboards.ca.gov/view_documents_all?global_id=T0608501511&doc_id=5694712
Title Description Comments:

Action Type: Other Regulatory Actions
Action Date: 9/8/2010
Received Issue Date: 9/8/2010
Action: Staff Letter
Doc Link: https://geotracker.waterboards.ca.gov/view_documents?global_id=T0608501511&enforcement_id=6063139&temptable=ENFORCEMENT
Title Description Comments:

Action Type: Response Requested - Reports
Action Date: *9/3/2010
Received Issue Date: 9/3/2010
Action: Soil and Water Investigation Report
Doc Link: https://geotracker.waterboards.ca.gov/view_documents_all?global_id=T0608501511&doc_id=5669284
Title Description Comments:

Action Type: Other Regulatory Actions

Action Date: 6/9/2010
Received Issue Date: 6/9/2010
Action: Staff Letter
Doc Link: https://geotracker.waterboards.ca.gov/view_documents?global_id=T0608501511&enforcement_id=6053306&temptable=ENFORCEMENT
Title Description Comments:

concur with proposal for add inv.

Action Type: Response Requested - Other
Action Date: 6/4/2010
Received Issue Date: 6/4/2010
Action: Other Report / Document
Doc Link: https://geotracker.waterboards.ca.gov/view_documents_all?global_id=T0608501511&doc_id=5663606
Title Description Comments:

revised SCM

Action Type: Response Requested - Reports
Action Date: 4/30/2010
Received Issue Date: 4/30/2010
Action: Monitoring Report - Semi-Annually
Doc Link: https://geotracker.waterboards.ca.gov/view_documents_all?global_id=T0608501511&doc_id=5648378
Title Description Comments:

First Quarter GMR

Action Type: Response Requested - Reports
Action Date: 4/30/2010
Received Issue Date: 4/30/2010
Action: Monitoring Report - Quarterly
Doc Link: https://geotracker.waterboards.ca.gov/view_documents_all?global_id=T0608501511&doc_id=5923700
Title Description Comments:

GW Monitoring Report 04/30/2010 - 01/30/2012

Action Type: Other Regulatory Actions
Action Date: 3/23/2010
Received Issue Date: 3/23/2010
Action: Staff Letter
Doc Link: https://geotracker.waterboards.ca.gov/view_documents?global_id=T0608501511&enforcement_id=6046217&temptable=ENFORCEMENT
Title Description Comments:

rev SCM

Action Type: Response Requested - Reports
Action Date: 10/31/2009
Received Issue Date: 10/30/2009
Action: Monitoring Report - Semi-Annually
Doc Link: https://geotracker.waterboards.ca.gov/view_documents_all?global_id=T0608501511&doc_id=5648377
Title Description Comments:

Third Quarter GMR

Action Type: Other Regulatory Actions
Action Date: 8/11/2009
Received Issue Date: 8/11/2009
Action: Staff Letter
Doc Link: https://geotracker.waterboards.ca.gov/view_documents?global_id=T0608501511&enforcement_id=6027261&temptable=ENFORCEMENT
Title Description Comments:

GWM Report Frequency Due Dates

Action Type: Other Regulatory Actions
Action Date: 9/2/2008
Received Issue Date: 9/2/2008
Action: Staff Letter
Doc Link: https://geotracker.waterboards.ca.gov/view_documents?global_id=T0608501511&enforcement_id=5986429&temptable=ENFORCEMENT
Title Description Comments:

E-mail

Action Type: Response Requested - Reports
Action Date: 10/11/2007
Received Issue Date: 10/11/2007
Action: Well Destruction Report
Doc Link: https://geotracker.waterboards.ca.gov/view_documents_all?global_id=T0608501511&doc_id=5923745
Title Description Comments:

Well Abandonment/Destruction 10/11/2007 - 01/26/2009

Action Type: Response Requested - Reports
Action Date: 10/25/2006
Received Issue Date: 10/25/2006
Action: Monitoring Report - Quarterly
Doc Link: https://geotracker.waterboards.ca.gov/view_documents_all?global_id=T0608501511&doc_id=5923699
Title Description Comments:

GW Monitoring Report 10/25/2006 - 10/30/2009

Action Type: Reports
Action Date: 6/3/2005
Received Issue Date: 6/3/2005
Action: Other Report
Doc Link: https://geotracker.waterboards.ca.gov/view_documents?global_id=T0608501511&enforcement_id=6322413&temptable=ENFORCEMENT
Title Description Comments:

Map & Metroscan Information 06/03/2005

Action Type: Response Requested - Other
Action Date: 6/3/2005
Received Issue Date: 6/3/2005
Action: Other Report / Document
Doc Link: https://geotracker.waterboards.ca.gov/view_documents_all?global_id=T0608501511&doc_id=5923728
Title Description Comments:

Phone Log 06/03/2005

Action Type: Response Requested - Reports
Action Date: 4/4/2005
Received Issue Date: 4/4/2005
Action: Monitoring Report - Quarterly
Doc Link: https://geotracker.waterboards.ca.gov/view_documents_all?global_id=T0608501511&doc_id=5923697
Title Description Comments:

GW Monitoring Report 04/04/2005 - 07/12/2006

Action Type: Response Requested - Reports
Action Date: 11/9/2004
Received Issue Date: 11/9/2004
Action: Remedial Progress Report
Doc Link: https://geotracker.waterboards.ca.gov/view_documents_all?global_id=T0608501511&doc_id=5923730
Title Description Comments:

Remediation Progress Report 11/09/2004 - 06/29/2005

Action Type: Response Requested - Other
Action Date: 9/22/2004
Received Issue Date: 9/22/2004
Action: Other Report / Document
Doc Link: https://geotracker.waterboards.ca.gov/view_documents_all?global_id=T0608501511&doc_id=5923723
Title Description Comments:

Miscellaneous Report 09/22/2004 - 07/19/2012

Action Type: Response Requested - Other
Action Date: 6/25/2004
Received Issue Date: 9/24/2004
Action: Other Report / Document
Doc Link:
Title Description Comments:

Other Type of Submission by RP

Action Type: Other Regulatory Actions
Action Date: 4/29/2004
Received Issue Date: 4/29/2004
Action: Staff Letter - #43750
Doc Link:
Title Description Comments:

Action Type: Response Requested - Reports
Action Date: 12/6/2001
Received Issue Date: 12/6/2001
Action: CAP/RAP - Other Report
Doc Link: https://geotracker.waterboards.ca.gov/view_documents_all?global_id=T0608501511&doc_id=5923688
Title Description Comments:

Corrective Action Plan 12/06/2001 - 04/24/2002

Action Type: Response Requested - Reports
Action Date: 1/15/1998
Received Issue Date: 3/18/1998
Action: Monitoring Report - Quarterly
Doc Link:
Title Description Comments:

Monitoring Report - Quarterly

Action Type: Other Regulatory Actions
Action Date: 12/1/1997
Received Issue Date: 12/1/1997
Action: Staff Letter - #23382
Doc Link:
Title Description Comments:

Action Type: Response Requested - Reports
Action Date: 7/15/1997
Received Issue Date: 8/11/1997
Action: Monitoring Report - Quarterly
Doc Link:
Title Description Comments:

Monitoring Report - Quarterly

Action Type: Response Requested - Reports
Action Date: 4/15/1997

Received Issue Date: 5/29/1997
Action: Monitoring Report - Quarterly
Doc Link:
Title Description Comments:

Monitoring Report - Quarterly

Action Type: Response Requested - Reports
Action Date: 1/20/1997
Received Issue Date: 1/20/1997
Action: Well Installation Report
Doc Link: https://geotracker.waterboards.ca.gov/view_documents_all?global_id=T0608501511&doc_id=5923742
Title Description Comments:

Well Construction Application 01/20/1997

Action Type: Response Requested - Reports
Action Date: 1/15/1997
Received Issue Date: 3/3/1997
Action: Monitoring Report - Quarterly
Doc Link:
Title Description Comments:

Monitoring Report - Quarterly

Action Type: Response Requested - Reports
Action Date: 10/15/1996
Received Issue Date: 11/18/1996
Action: Monitoring Report - Quarterly
Doc Link:
Title Description Comments:

Monitoring Report - Quarterly

Action Type: Response Requested - Reports
Action Date: 7/15/1996
Received Issue Date: 8/20/1996
Action: Monitoring Report - Quarterly
Doc Link:
Title Description Comments:

Monitoring Report - Quarterly

Action Type: Response Requested - Reports
Action Date: 4/15/1996
Received Issue Date: 5/10/1996
Action: Monitoring Report - Quarterly
Doc Link:
Title Description Comments:

Monitoring Report - Quarterly

Action Type: Response Requested - Reports
Action Date: 1/15/1996
Received Issue Date: 2/6/1996
Action: Monitoring Report - Quarterly
Doc Link:
Title Description Comments:

Monitoring Report - Quarterly

Action Type: Response Requested - Other
Action Date: 11/28/1995

Received Issue Date: 11/28/1995
Action: Other Report / Document
Doc Link: https://geotracker.waterboards.ca.gov/view_documents_all?global_id=T0608501511&doc_id=5923693
Title Description Comments:

ESI/DAR (Start Up Reports) 11/28/1995

Action Type: Response Requested - Reports
Action Date: 7/15/1995
Received Issue Date: 8/21/1995
Action: Monitoring Report - Quarterly
Doc Link:
Title Description Comments:

Monitoring Report - Quarterly

Action Type: Response Requested - Reports
Action Date: 6/27/1995
Received Issue Date: 6/27/1995
Action: NPDES / WDR Reports
Doc Link: https://geotracker.waterboards.ca.gov/view_documents_all?global_id=T0608501511&doc_id=5923726
Title Description Comments:

NPDES Miscellaneous Reports 06/27/1995 - 07/14/1998

Action Type: Other Regulatory Actions
Action Date: 5/31/1995
Received Issue Date: 5/31/1995
Action: Staff Letter - #23360
Doc Link:
Title Description Comments:

Action Type: Response Requested - Reports
Action Date: 1/25/1994
Received Issue Date: 1/25/1994
Action: Tank Removal Report / UST Sampling Report
Doc Link: https://geotracker.waterboards.ca.gov/view_documents_all?global_id=T0608501511&doc_id=5923740
Title Description Comments:

Tank Removal Report 01/25/1994

Action Type: Response Requested - Reports
Action Date: 11/18/1993
Received Issue Date: 11/18/1993
Action: Preliminary Site Assessment Report
Doc Link: https://geotracker.waterboards.ca.gov/view_documents_all?global_id=T0608501511&doc_id=5923729
Title Description Comments:

Preliminary Site Assessment Report 11/18/1993

Action Type: Response Requested - Other
Action Date: 10/13/1993
Received Issue Date: 10/13/1993
Action: Other Report / Document
Doc Link: https://geotracker.waterboards.ca.gov/view_documents_all?global_id=T0608501511&doc_id=5923736
Title Description Comments:

Status Report 10/13/1993 - 09/12/2013

Action Type: Response Requested - Reports
Action Date: 4/28/1993
Received Issue Date: 4/28/1993
Action: CAP/RAP - Feasibility Study Report

Doc Link: https://geotracker.waterboards.ca.gov/view_documents_all?global_id=T0608501511&doc_id=5923694
Title Description Comments:

Feasibility Study 04/28/1993

Action Type: Enforcement/Orders
Action Date: 5/29/1992
Received Issue Date: 5/29/1992
Action: Notice of Violation - #39707
Doc Link:
Title Description Comments:

Action Type: Response Requested - Reports
Action Date: 12/27/1991
Received Issue Date: 12/27/1991
Action: Monitoring Report - Quarterly
Doc Link: https://geotracker.waterboards.ca.gov/view_documents_all?global_id=T0608501511&doc_id=5923696
Title Description Comments:

GW Monitoring Report 12/27/1991 - 11/24/2004

Action Type: Response Requested - Reports
Action Date: 9/5/1991
Received Issue Date: 9/5/1991
Action: Soil and Water Investigation Report
Doc Link: https://geotracker.waterboards.ca.gov/view_documents_all?global_id=T0608501511&doc_id=5923738
Title Description Comments:

Soil & Water Investigation Report 09/05/1991 - 05/31/2012

Action Type: Response Requested - Workplans
Action Date: 4/5/1991
Received Issue Date: 4/5/1991
Action: Other Workplan
Doc Link: https://geotracker.waterboards.ca.gov/view_documents_all?global_id=T0608501511&doc_id=5923747
Title Description Comments:

Work Plan 04/05/1991 - 08/31/2012

Action Type: Response Requested - Other
Action Date: 1/1/1991
Received Issue Date: 1/1/1991
Action: Correspondence
Doc Link: https://geotracker.waterboards.ca.gov/view_documents_all?global_id=T0608501511&doc_id=5923689
Title Description Comments:

Correspondence 1991 - 2009

Action Type: Response Requested - Other
Action Date: 6/10/1988
Received Issue Date: 6/10/1988
Action: Unauthorized Release Form
Doc Link: https://geotracker.waterboards.ca.gov/view_documents_all?global_id=T0608501511&doc_id=5923741
Title Description Comments:

Unauthorized Release Form 06/10/1988

Action Type: Response Requested - Other
Action Date: 5/12/1988
Received Issue Date: 5/12/1988
Action: Other Report / Document
Doc Link: https://geotracker.waterboards.ca.gov/view_documents_all?global_id=T0608501511&doc_id=5923724
Title Description Comments:

Miscellaneous Sample Results 05/12/1988 - 04/20/1999

Action Type: Cleanup Action
Action Date: 2/1/2003
Received Issue Date:
Action: In Situ Physical/Chemical Treatment (other than SVE)
Doc Link:
Title Description Comments:

ozone sparge

Action Type: Cleanup Action
Action Date: 9/1/2000
Received Issue Date:
Action: In Situ Physical/Chemical Treatment (other than SVE)
Doc Link:
Title Description Comments:

Biosparge

Action Type: Cleanup Action
Action Date: 9/4/1998
Received Issue Date:
Action: In Situ Physical/Chemical Treatment (other than SVE)
Doc Link:
Title Description Comments:

end date is approximate

Action Type: Response Requested - Reports
Action Date: *12/30/2015
Received Issue Date:
Action: Soil Vapor Intrusion Investigation Report
Doc Link: https://geotracker.waterboards.ca.gov/view_documents_all?global_id=T0608501511&doc_id=5752226
Title Description Comments:

- work postponed due to inability to obtain reasonable access agreement

Action Type: SWRCB Case Review
Action Date: 6/2/2020
Received Issue Date:
Action: Closure Denial Review
Doc Link:
Title Description Comments:

Agree with Closure Denial

Action Type: Response Requested - Reports
Action Date: *10/30/2017
Received Issue Date:
Action: Monitoring Report - Semi-Annually
Doc Link:
Title Description Comments:

Semi Annual Groundwater Monitoring Report, Third Quarter 2017

Action Type: Response Requested - Reports
Action Date: *11/30/2016
Received Issue Date:
Action: Monitoring Report - Semi-Annually
Doc Link:
Title Description Comments:

Semi-Annual Groundwater Monitoring and Post-Remediation Monitoring Reports: Second and Third Second Quarters 2016.

Action Type: Response Requested - Reports
Action Date: 4/30/2016
Received Issue Date:
Action: Monitoring Report - Semi-Annually
Doc Link:
Title Description Comments:

Semi-Annual Groundwater Monitoring and Post-Remediation Monitoring Reports: Fourth Quarter 2016 and First Quarter 2017

Action Type: Response Requested - Reports
Action Date: *9/30/2016
Received Issue Date:
Action: Remedial Progress Report
Doc Link:
Title Description Comments:

remediation system start up report

Action Type: Cleanup Action
Action Date: 10/24/1995
Received Issue Date:
Action: Soil Vapor Extraction (SVE)
Doc Link:
Title Description Comments:

Action Type: Cleanup Action
Action Date: 6/27/1995
Received Issue Date:
Action: Pump & Treat (P&T) Groundwater
Doc Link:
Title Description Comments:

Action Type: Cleanup Action
Action Date: 5/26/1993
Received Issue Date:
Action: Excavation
Doc Link:
Title Description Comments:

Forward Landfill

Action Type: Cleanup Action
Action Date: 5/26/1993
Received Issue Date:
Action: Excavation
Doc Link:
Title Description Comments:

Redwood Landfill

Action Type: Leak Action
Action Date: 6/10/1988
Received Issue Date:
Action: Leak Reported
Doc Link:
Title Description Comments:

Action Type: Leak Action
Action Date: 5/16/1988
Received Issue Date:
Action: Leak Discovery

Doc Link:
Title Description Comments:

Action Type: Leak Action
Action Date: 5/16/1988
Received Issue Date:
Action: Leak Stopped
Doc Link:
Title Description Comments:

Action Type: Response Requested - Reports
Action Date: 4/30/2022
Received Issue Date:
Action: Monitoring Report - Semi-Annually
Doc Link:
Title Description Comments:

Semi-Annual Groundwater Monitoring Report, First Quarter 2022

Action Type: Response Requested - Reports
Action Date: 10/30/2021
Received Issue Date:
Action: Monitoring Report - Semi-Annually
Doc Link:
Title Description Comments:

Semi-Annual Groundwater Monitoring Report, Third Quarter 2021

Action Type: Response Requested - Reports
Action Date: *5/30/2021
Received Issue Date:
Action: Monitoring Report - Semi-Annually
Doc Link:
Title Description Comments:

Semi-Annual Groundwater Monitoring Reports, First Quarter 2021 - April 30, 2021

LUST Sites from GeoTracker Search - Site Maps (as of Sep 15, 2021)

Title: GEO_MAP
Link: https://geotracker.waterboards.ca.gov/esi/uploads/geo_map/8078675746/T0608501511.PDF
Size : 90 KB
Submitted By: REENA DELGADO (AUTH_RP)
Submitted: 12/10/2014

Title: B-18 (B-18)
Link: https://geotracker.waterboards.ca.gov/esi/uploads/geo_bore/2967065036/T0608501511.PDF
Size : 154 KB
Submitted By: REENA DELGADO (AUTH_RP)
Submitted: 11/21/2014

Title: GEO_MAP
Link: https://geotracker.waterboards.ca.gov/esi/uploads/geo_map/4788048923/T0608501511.PDF
Size : 190 KB
Submitted By: REENA DELGADO (AUTH_RP)
Submitted: 11/21/2014

Title: U-22 (U-22)
Link: https://geotracker.waterboards.ca.gov/esi/uploads/geo_bore/6981996655/T0608501511.PDF
Size : 187 KB
Submitted By: REENA DELGADO (AUTH_RP)
Submitted: 11/21/2014

Title: U-20 (U-20)

Link: https://geotracker.waterboards.ca.gov/esi/uploads/geo_bore/9378934502/T0608501511.PDF
Size : 135 KB
Submitted By: REENA DELGADO (AUTH_RP)
Submitted: 8/26/2011

Title: U-21 (U-21)
Link: https://geotracker.waterboards.ca.gov/esi/uploads/geo_bore/6380427062/T0608501511.PDF
Size : 129 KB
Submitted By: REENA DELGADO (AUTH_RP)
Submitted: 8/26/2011

Title: GEO_MAP
Link: https://geotracker.waterboards.ca.gov/esi/uploads/geo_map/8858941614/T0608501511.PDF
Size : 197 KB
Submitted By: REENA DELGADO (AUTH_RP)
Submitted: 9/2/2010

Title: GEO_MAP
Link: https://geotracker.waterboards.ca.gov/esi/uploads/geo_map/9750616788/T0608501511.PDF
Size : 128 KB
Submitted By: AECOM (AUTH_RP)
Submitted: 1/26/2009

Title: GEO_MAP
Link: https://geotracker.waterboards.ca.gov/esi/uploads/geo_map/6855542838/T0608501511.PDF
Size : 52 KB
Submitted By: DEANNA HARDING (CONTRACTOR)
Submitted: 9/6/2002

LUST Sites from GeoTracker Search - Documents (as of Sep 15, 2021)

Document Type: Monitoring Reports
Document Date: 6/30/2021*
Type: MONITORING REPORT - QUARTERLY
Title: SULFATE APPLICATION REMEDIATION PROGRESS AND FIRST QUARTER 2021 GROUNDWATER MONITORING REPORT
Title Link: https://geotracker.waterboards.ca.gov/esi/uploads/geo_report/1037771403/T0608501511.PDF
Size : 44,696 KB
Submitted By: ARCADIS (CONTRACTOR)
Submitted:

Document Type: Site Documents
Document Date: 6/16/2021
Type: STAFF LETTER
Title: SEMI-ANNUAL GWM REPORTS
Title Link: https://geotracker.waterboards.ca.gov/view_documents?global_id=T0608501511&enforcement_id=6469018
Size :
Submitted By: GERALD O'REGAN (REGULATOR)
Submitted:

Document Type: Site Documents
Document Date: 6/15/2021
Type: STAFF LETTER
Title: LATE REPORT
Title Link: https://geotracker.waterboards.ca.gov/view_documents?global_id=T0608501511&enforcement_id=6468925
Size :
Submitted By: GERALD O'REGAN (REGULATOR)
Submitted:

Document Type: Site Documents
Document Date: 2/18/2021*
Type: CORRESPONDENCE
Title: NOTIFICATION OF MANAGER CHANGE
Title Link: https://geotracker.waterboards.ca.gov/esi/uploads/geo_report/7112467885/T0608501511.PDF
Size : 48 KB
Submitted By: ARCADIS (CONTRACTOR)
Submitted:

Document Type: Monitoring Reports
Document Date: 10/22/2020*
Type: MONITORING REPORT - SEMI-ANNUALLY
Title: SULFATE APPLICATION REMEDIATION PROGRESS AND SECOND QUARTER AND THIRD QUARTER 2020 GROUNDWATER MONITORING REPORT
Title Link: https://geotracker.waterboards.ca.gov/esi/uploads/geo_report/6009228646/T0608501511.PDF
Size : 14,322 KB
Submitted By: ARCADIS (CONTRACTOR)
Submitted:

Document Type: Site Documents
Document Date: 5/29/2020
Type: STAFF LETTER
Title: SEMI-ANNUAL GWM
Title Link: https://geotracker.waterboards.ca.gov/view_documents?global_id=T0608501511&enforcement_id=6436906
Size :
Submitted By: GERALD O'REGAN (REGULATOR)
Submitted:

Document Type: Site Documents **Size :** 8,865 KB
Document Date: 5/5/2020 **Submitted By:** ARCADIS (CONTRACTOR)
Type: REQUEST FOR CLOSURE **Submitted:**
Title: SITE CONCEPTUAL MODEL AND LOW-THREAT CLOSURE POLICY REQUEST
Title Link: https://geotracker.waterboards.ca.gov/esi/uploads/geo_report/3539083659/T0608501511.PDF

Document Type: Monitoring Reports **Size :** 20,502 KB
Document Date: 4/30/2020 **Submitted By:** ARCADIS (CONTRACTOR)
Type: MONITORING REPORT - SEMI-ANNUALLY **Submitted:**
Title: SULFATE APPLICATION REMEDIATION PROGRESS AND FOURTH QUARTER 2019 AND FIRST QUARTER 2020 GROUNDWATER MONITORING REPORT
Title Link: https://geotracker.waterboards.ca.gov/esi/uploads/geo_report/6146706342/T0608501511.PDF

Document Type: Site Documents **Size :**
Document Date: 1/6/2020 **Submitted By:** ROBIN GUILLOT (REGULATOR)
Type: CLEAN UP FUND - CASE CLOSURE REVIEW SUMMARY REPORT (RSR) **Submitted:**
Title: 8087 1ST RSR RATIONALE ADDITIONAL WORK JANUARY 2020
Title Link: https://geotracker.waterboards.ca.gov/view_documents?global_id=T0608501511&enforcement_id=6427773

Document Type: Monitoring Reports **Size :** 16,720 KB
Document Date: 11/12/2019 **Submitted By:** ARCADIS (CONTRACTOR)
Type: MONITORING REPORT - SEMI-ANNUALLY **Submitted:**
Title: SECOND SEMI-ANNUAL 2019 GROUNDWATER MONITORING REPORT
Title Link: https://geotracker.waterboards.ca.gov/esi/uploads/geo_report/9878881633/T0608501511.PDF

Document Type: Site Documents **Size :** 133 KB
Document Date: 7/31/2019* **Submitted By:** ANTEA GROUP REIMBURSEMENT (CONTRACTOR)
Type: EMAIL CORRESPONDENCE **Submitted:**
Title: PERMIT RENEWAL REQUEST
Title Link: https://geotracker.waterboards.ca.gov/esi/uploads/geo_report/6789450526/T0608501511.PDF

Document Type: Site Documents **Size :** 688 KB
Document Date: 7/31/2019* **Submitted By:** ANTEA GROUP REIMBURSEMENT (CONTRACTOR)
Type: EMAIL CORRESPONDENCE **Submitted:**
Title: MONITORING WELL
Title Link: https://geotracker.waterboards.ca.gov/esi/uploads/geo_report/1340094447/T0608501511.PDF

Document Type: Site Documents **Size :** 131 KB
Document Date: 7/31/2019* **Submitted By:** ANTEA GROUP REIMBURSEMENT (CONTRACTOR)
Type: OTHER REPORT / DOCUMENT **Submitted:**
Title: PERMIT SELF-MONITORING PROGRAM
Title Link: https://geotracker.waterboards.ca.gov/esi/uploads/geo_report/6905218958/T0608501511.PDF

Document Type: Site Documents **Size :** 1,740 KB
Document Date: 7/31/2019* **Submitted By:** ANTEA GROUP REIMBURSEMENT (CONTRACTOR)
Type: OTHER REPORT / DOCUMENT **Submitted:**
Title: SELF-MONITORING REPORT
Title Link: https://geotracker.waterboards.ca.gov/esi/uploads/geo_report/7755093514/T0608501511.PDF

Document Type: Site Documents **Size :** 2,600 KB
Document Date: 7/31/2019* **Submitted By:** ANTEA GROUP REIMBURSEMENT (CONTRACTOR)
Type: OTHER WORKPLAN **Submitted:**
Title: WORK PLAN
Title Link: https://geotracker.waterboards.ca.gov/esi/uploads/geo_report/1172415614/T0608501511.PDF

Document Type: Monitoring Reports **Size :** 15,200 KB
Document Date: 4/29/2019* **Submitted By:** ARCADIS (CONTRACTOR)
Type: MONITORING REPORT - SEMI-ANNUALLY **Submitted:**
Title: FIRST SEMI-ANNUAL 2019 GROUNDWATER MONITORING AND SAMPLING REPORT
Title Link: https://geotracker.waterboards.ca.gov/esi/uploads/geo_report/9188864588/T0608501511.PDF

Document Type: Site Documents **Size :**

Document Date: 1/4/2019 **Submitted By:** GERALD O'REGAN (REGULATOR)
Type: STAFF LETTER **Submitted:**
Title: REMEDIAL PROGRESS AND GWM REPORTS
Title Link: https://geotracker.waterboards.ca.gov/view_documents?global_id=T0608501511&enforcement_id=6380690

Document Type: Monitoring Reports **Size :** 14,748 KB
Document Date: 12/26/2018 **Submitted By:** ARCADIS (CONTRACTOR)
Type: MONITORING REPORT - SEMI-ANNUALLY **Submitted:**
Title: SECOND HALF 2018 MONITORING REPORT
Title Link: https://geotracker.waterboards.ca.gov/esi/uploads/geo_report/6706723153/T0608501511.PDF

Document Type: Monitoring Reports **Size :** 8,936 KB
Document Date: 6/19/2018* **Submitted By:** ARCADIS (CONTRACTOR)
Type: MONITORING REPORT - SEMI-ANNUALLY **Submitted:**
Title: Q4 2017 AND Q1 2018 GROUNDWATER MONITORING AND SAMPLING REPORT
Title Link: https://geotracker.waterboards.ca.gov/esi/uploads/geo_report/5455243051/T0608501511.PDF

Document Type: Site Documents **Size :** 139 KB
Document Date: 12/6/2017* **Submitted By:** REENA DELGADO (AUTH_RP)
Type: CORRESPONDENCE **Submitted:**
Title: NOTIFICATION OF PROJECT MANAGER CHANGE
Title Link: https://geotracker.waterboards.ca.gov/esi/uploads/geo_report/8428555428/T0608501511.PDF

Document Type: Monitoring Reports **Size :** 34,182 KB
Document Date: 11/30/2017* **Submitted By:** REENA DELGADO (AUTH_RP)
Type: MONITORING REPORT - SEMI-ANNUALLY **Submitted:**
Title: Q317 THIRD QUARTER 2017 SEMI-ANNUAL GROUNDWATER MONITORING REPORT 11/30/17
Title Link: https://geotracker.waterboards.ca.gov/esi/uploads/geo_report/1833993732/T0608501511.PDF

Document Type: Site Documents **Size :**
Document Date: 10/3/2017 **Submitted By:** GERALD O'REGAN (REGULATOR)
Type: STAFF LETTER **Submitted:**
Title: EXTENSION GRANTED - SEMI-ANNUAL GW MONITORING REPORT
Title Link: https://geotracker.waterboards.ca.gov/view_documents?global_id=T0608501511&enforcement_id=6337968

Document Type: Site Documents **Size :**
Document Date: 6/16/2017 **Submitted By:** SOMIRA PECH (REGULATOR)
Type: STAFF LETTER **Submitted:**
Title: SEMI ANNUAL GROUNDWATER MONITORING REPORT, THIRD QUARTER 2017
Title Link: https://geotracker.waterboards.ca.gov/view_documents?global_id=T0608501511&enforcement_id=6323355

Document Type: Monitoring Reports **Size :** 30,406 KB
Document Date: 4/28/2017* **Submitted By:** REENA DELGADO (AUTH_RP)
Type: MONITORING REPORT - SEMI-ANNUALLY **Submitted:**
Title: Q117 FIRST QUARTER 2017 SEMI-ANNUAL GROUNDWATER MONITORING REPORT 4/28/2017
Title Link: https://geotracker.waterboards.ca.gov/esi/uploads/geo_report/4129371345/T0608501511.PDF

Document Type: Monitoring Reports **Size :** 15,529 KB
Document Date: 11/30/2016* **Submitted By:** REENA DELGADO (AUTH_RP)
Type: MONITORING REPORT - SEMI-ANNUALLY **Submitted:**
Title: Q316 THIRD QUARTER 2016 SEMI-ANNUAL GROUNDWATER MONITORING REPORT 11/30/2016
Title Link: https://geotracker.waterboards.ca.gov/esi/uploads/geo_report/3864976882/T0608501511.PDF

Document Type: Site Documents **Size :**
Document Date: 11/22/2016 **Submitted By:** GERALD O'REGAN (REGULATOR)
Type: STAFF LETTER **Submitted:**
Title: EXTENSION REQUEST DENIAL
Title Link: https://geotracker.waterboards.ca.gov/view_documents?global_id=T0608501511&enforcement_id=6304206

Document Type: Site Documents **Size :**
Document Date: 10/25/2016 **Submitted By:** CANDACE GARCIA (REGULATOR)
Type: STAFF LETTER **Submitted:**
Title: EXTENSION FOR SEMI-ANNUAL GROUNDWATER AND POST-REMEDIATION MONITORING REPORT
Title Link: https://geotracker.waterboards.ca.gov/view_documents?global_id=T0608501511&enforcement_id=6301808

Document Type: Site Documents **Size :** 403 KB
Document Date: 6/30/2016* **Submitted By:** REENA DELGADO (AUTH_RP)
Type: REMEDIAL PROGRESS REPORT **Submitted:**
Title: Q216 REMEDIATION PROGRESS REPORT 6/30/2016

Title Link: https://geotracker.waterboards.ca.gov/esi/uploads/geo_report/7000441133/T0608501511.PDF

Document Type: Site Documents **Size :**
Document Date: 6/6/2016 **Submitted By:** CANDACE GARCIA (REGULATOR)
Type: STAFF LETTER **Submitted:**
Title: SEMI-ANNUAL GROUNDWATER MONITORING AND POST-REMEDIATION MONITORING REPORTS
Title Link: https://geotracker.waterboards.ca.gov/view_documents?global_id=T0608501511&enforcement_id=6286826

Document Type: Monitoring Reports **Size :** 21,455 KB
Document Date: 4/29/2016* **Submitted By:** REENA DELGADO (AUTH_RP)
Type: MONITORING REPORT - SEMI-ANNUALLY **Submitted:**
Title: Q116 FOURTH QUARTER 2015 AND FIRST QUARTER 2016 SEMI-ANNUAL GROUNDWATER MONITORING REPORT 4/29/2016
Title Link: https://geotracker.waterboards.ca.gov/esi/uploads/geo_report/1486547887/T0608501511.PDF

Document Type: Site Documents **Size :**
Document Date: 11/25/2015 **Submitted By:** CANDACE GARCIA (REGULATOR)
Type: CORRESPONDENCE **Submitted:**
Title: CORRESPONDENCE
Title Link: https://geotracker.waterboards.ca.gov/view_documents?global_id=T0608501511&document_id=5872011

Document Type: Site Documents **Size :** 2,513 KB
Document Date: 11/13/2015 **Submitted By:** REENA DELGADO (AUTH_RP)
Type: REMEDIAL ACTION COMPLETE **Submitted:**
Title: Q415 REPORT OF SULFATE APPLICATION
Title Link: https://geotracker.waterboards.ca.gov/esi/uploads/geo_report/3071043550/T0608501511.PDF

Document Type: Site Documents **Size :** 123 KB
Document Date: 10/30/2015 **Submitted By:** REENA DELGADO (AUTH_RP)
Type: CORRESPONDENCE **Submitted:**
Title: Q415 LETTER TO SCVWD 10/30/2015
Title Link: https://geotracker.waterboards.ca.gov/esi/uploads/geo_report/3566809117/T0608501511.PDF

Document Type: Monitoring Reports **Size :** 8,982 KB
Document Date: 10/30/2015 **Submitted By:** REENA DELGADO (AUTH_RP)
Type: MONITORING REPORT - SEMI-ANNUALLY **Submitted:**
Title: Q315 SEMI-ANNUAL GROUNDWATER MONITORING REPORT
Title Link: https://geotracker.waterboards.ca.gov/esi/uploads/geo_report/6904273748/T0608501511.PDF

Document Type: Site Documents **Size :**
Document Date: 9/4/2015 **Submitted By:** CANDACE GARCIA (REGULATOR)
Type: MEETING **Submitted:**
Title: UNKNOWN
Title Link: https://geotracker.waterboards.ca.gov/view_documents?global_id=T0608501511&enforcement_id=6259580

Document Type: Site Documents **Size :**
Document Date: 8/27/2015 **Submitted By:** CANDACE GARCIA (REGULATOR)
Type: STAFF LETTER **Submitted:**
Title: EXTENSION - SULFATE APPLICATION REPORT
Title Link: https://geotracker.waterboards.ca.gov/view_documents?global_id=T0608501511&enforcement_id=6258453

Document Type: Site Documents **Size :** 48 KB
Document Date: 8/12/2015 **Submitted By:** REENA DELGADO (AUTH_RP)
Type: CORRESPONDENCE **Submitted:**
Title: Q315 REQUEST FOR EXTENSION OF SULFATE APPLICATION REPORT 8/12/15
Title Link: https://geotracker.waterboards.ca.gov/esi/uploads/geo_report/5467871963/T0608501511.PDF

Document Type: Site Documents **Size :**
Document Date: 5/15/2015 **Submitted By:** CHRIS WIDMANN (REGULATOR)
Type: STAFF LETTER **Submitted:**
Title: CONCUR WITH REMEDIAL WORK PLAN FOR SULFATE APPLICATION
Title Link: https://geotracker.waterboards.ca.gov/view_documents?global_id=T0608501511&enforcement_id=6244863

Document Type: Site Documents **Size :** 2,374 KB
Document Date: 5/11/2015 **Submitted By:** REENA DELGADO (AUTH_RP)
Type: OTHER WORKPLAN **Submitted:**
Title: Q214 REMEDIATION WORK PLAN 5/11/2015
Title Link: https://geotracker.waterboards.ca.gov/esi/uploads/geo_report/5744848668/T0608501511.PDF

Document Type: Monitoring Reports **Size :** 12,459 KB
Document Date: 4/30/2015 **Submitted By:** REENA DELGADO (AUTH_RP)
Type: MONITORING REPORT - SEMI-ANNUALLY **Submitted:**
Title: Q115 FOURTH QUARTER 2014 AND FIRST QUARTER 2015 SEMI-ANNUAL GROUNDWATER MONITORING REPORT 4/30/2015
Title Link: https://geotracker.waterboards.ca.gov/esi/uploads/geo_report/9123237371/T0608501511.PDF

Document Type: Site Documents **Size :**
Document Date: 4/29/2015 **Submitted By:** CHRIS WIDMANN (REGULATOR)
Type: STAFF LETTER **Submitted:**
Title: GRANT REQUEST FOR EXTENSION FOR SUBMITTAL OF REMEDIATION WORK PLAN; INFORM THAT ADDITIONAL EXTENSIONS FOR SUBMITTAL OF WORK PLAN AND IMPLEMENTATION OF REMEDIATION WILL NOT BE GRANTED.
Title Link: https://geotracker.waterboards.ca.gov/view_documents?global_id=T0608501511&enforcement_id=6242912

Document Type: Site Documents **Size :** 47 KB
Document Date: 4/21/2015 **Submitted By:** REENA DELGADO (AUTH_RP)
Type: CORRESPONDENCE **Submitted:**
Title: Q215 REQUEST FOR EXTENSION 4/21/2015
Title Link: https://geotracker.waterboards.ca.gov/esi/uploads/geo_report/5909324407/T0608501511.PDF

Document Type: Site Documents **Size :**
Document Date: 3/16/2015 **Submitted By:** CHRIS WIDMANN (REGULATOR)
Type: STAFF LETTER **Submitted:**
Title: MEETING RECAP - SVE/AS ON HOLD; REQUEST WORK PLAN TO ACCELERATE SULFATE REDUCTION
Title Link: https://geotracker.waterboards.ca.gov/view_documents?global_id=T0608501511&enforcement_id=6238922

Document Type: Site Documents **Size :**
Document Date: 2/23/2015 **Submitted By:** CHRIS WIDMANN (REGULATOR)
Type: STAFF LETTER **Submitted:**
Title: RESPONSE TO REVISED CAP; CONCUR WITH AS/SVE AND REQUIRE SUBMITTAL OF START UP REPORT BY 9/30/15
Title Link: https://geotracker.waterboards.ca.gov/view_documents?global_id=T0608501511&enforcement_id=6236477

Document Type: Site Documents **Size :** 17,304 KB
Document Date: 1/30/2015 **Submitted By:** REENA DELGADO (AUTH_RP)
Type: CAP/RAP - OTHER REPORT **Submitted:**
Title: Q115 REVISED CORRECTIVE ACTION PLAN 1/30/2015
Title Link: https://geotracker.waterboards.ca.gov/esi/uploads/geo_report/7528703808/T0608501511.PDF

Document Type: Site Documents **Size :**
Document Date: 12/29/2014 **Submitted By:** CHRIS WIDMANN (REGULATOR)
Type: STAFF LETTER **Submitted:**
Title: RESPONSE TO CAP, WHICH WAS INSUFFICIENT BECAUSE IT RECOMMENDED NATURAL ATTENUATION FOLLOWING 8 YEARS OF NATURAL ATTENUATION AND FLAT CONCENTRATION TREND LINES. REQUESTED REVISED CAP BE SUBMITTED THAT WILL ACTUALLY REDUCE GROUNDWATER CONCENTRATIONS TO MEET THE CRITERIA OF THE LTCP.
Title Link: https://geotracker.waterboards.ca.gov/view_documents?global_id=T0608501511&enforcement_id=6231784

Document Type: Site Documents **Size :** 16,505 KB
Document Date: 12/12/2014 **Submitted By:** REENA DELGADO (AUTH_RP)
Type: CAP/RAP - FEASIBILITY STUDY REPORT **Submitted:**
Title: Q414 CORRECTIVE ACTION PLAN 12/12/2014
Title Link: https://geotracker.waterboards.ca.gov/esi/uploads/geo_report/3965612828/T0608501511.PDF

Document Type: Site Documents **Size :**
Document Date: 12/11/2014 **Submitted By:** LANI LEE (REGULATOR)
Type: VERBAL COMMUNICATION **Submitted:**
Title: PHONE LOG OF CONVERSATION WITH JON WACTOR, COUNSEL FOR SANTA CLARA UNIVERSITY, OFFSITE ACCESS NEGOTIATIONS
Title Link: https://geotracker.waterboards.ca.gov/view_documents?global_id=T0608501511&enforcement_id=6230399

Document Type: Monitoring Reports **Size :** 9,953 KB
Document Date: 10/30/2014 **Submitted By:** REENA DELGADO (AUTH_RP)
Type: MONITORING REPORT - SEMI-ANNUALLY **Submitted:**
Title: Q314 SEMI-ANNUAL GROUNDWATER MONITORING REPORT 10/30/14
Title Link: https://geotracker.waterboards.ca.gov/esi/uploads/geo_report/8556634128/T0608501511.PDF

Document Type: Site Documents **Size :**

Document Date: 9/11/2014 **Submitted By:** RINA BANKS (REGULATOR)
Type: STAFF LETTER **Submitted:**
Title: IN RESPONSE TO OFFSITE INVESTIGATION REPORT, REQUEST CAP TO LOWER CONCENTRATIONS IN GROUNDWATER TO MEET LTCP
Title Link: https://geotracker.waterboards.ca.gov/view_documents?global_id=T0608501511&enforcement_id=6220294

Document Type: Site Documents **Size :**
Document Date: 9/4/2014 **Submitted By:** CHRIS WIDMANN (REGULATOR)
Type: STAFF LETTER **Submitted:**
Title: LETTER TO ATTORNEY FOR ADJACENT PROPERTY OWNER REQUESTING NEGOTIATION OF AN ACCESS AGREEMENT.
Title Link: https://geotracker.waterboards.ca.gov/view_documents?global_id=T0608501511&enforcement_id=6219623

Document Type: Site Documents **Size :** 13,308 KB
Document Date: 8/15/2014 **Submitted By:** REENA DELGADO (AUTH_RP)
Type: SOIL AND WATER INVESTIGATION REPORT **Submitted:**
Title: Q314 ADDITIONAL INVESTIGATION REPORT 8/15/2014
Title Link: https://geotracker.waterboards.ca.gov/esi/uploads/geo_report/4857125461/T0608501511.PDF

Document Type: Site Documents **Size :**
Document Date: 5/19/2014 **Submitted By:** LANI LEE (REGULATOR)
Type: CORRESPONDENCE **Submitted:**
Title: Q214 PROPOSED CHANGE TO SCOPE OF WORK 5/19/2014 - REGULATOR RESPONSE
Title Link: https://geotracker.waterboards.ca.gov/view_documents?global_id=T0608501511&document_id=5806109

Document Type: Site Documents **Size :** 62 KB
Document Date: 5/19/2014 **Submitted By:** REENA DELGADO (AUTH_RP)
Type: CORRESPONDENCE **Submitted:**
Title: Q214 PROPOSED CHANGE TO SCOPE OF WORK 5/19/2014
Title Link: https://geotracker.waterboards.ca.gov/esi/uploads/geo_report/6043183803/T0608501511.PDF

Document Type: Monitoring Reports **Size :** 13,943 KB
Document Date: 4/30/2014 **Submitted By:** REENA DELGADO (AUTH_RP)
Type: MONITORING REPORT - SEMI-ANNUALLY **Submitted:**
Title: Q114 FIRST QUARTER 2014 SEMI-ANNUAL GROUNDWATER MONITORING REPORT 4/30/2014
Title Link: https://geotracker.waterboards.ca.gov/esi/uploads/geo_report/6598573803/T0608501511.PDF

Document Type: Site Documents **Size :**
Document Date: 4/15/2014 **Submitted By:** CHRIS WIDMANN (REGULATOR)
Type: STAFF LETTER **Submitted:**
Title: RESPONSE TO REQUEST FOR EXTENSION. REMINDER OF REQUEST TO SUBMIT CHRONOLOGY OF ATTEMPTS TO NEGOTIATE ACCESS WITH SANTA CLARA UNIVERSITY
Title Link: https://geotracker.waterboards.ca.gov/view_documents?global_id=T0608501511&enforcement_id=6199608

Document Type: Site Documents **Size :** 152 KB
Document Date: 4/4/2014 **Submitted By:** REENA DELGADO (AUTH_RP)
Type: CORRESPONDENCE **Submitted:**
Title: Q214 STATUS OF WELL ENCROACHMENT AGREEMENT AND ENCROACHMENT PERMIT 4/4/2014
Title Link: https://geotracker.waterboards.ca.gov/esi/uploads/geo_report/3368974208/T0608501511.PDF

Document Type: Monitoring Reports **Size :** 15,043 KB
Document Date: 10/30/2013 **Submitted By:** REENA DELGADO (AUTH_RP)
Type: MONITORING REPORT - SEMI-ANNUALLY **Submitted:**
Title: Q313 SEMI-ANNUAL GROUNDWATER MONITORING REPORT 10/30/13
Title Link: https://geotracker.waterboards.ca.gov/esi/uploads/geo_report/3284516811/T0608501511.PDF

Document Type: Site Documents **Size :**
Document Date: 9/20/2013 **Submitted By:** CHRIS WIDMANN (REGULATOR)
Type: STAFF LETTER **Submitted:**
Title: RESPONSE TO STATUS AND REQUEST TO MOVE FURTHER OUT DUE TO ACCESS ISSUES AND POSTPONE SOIL VAPOR INVESTIGATION AT THIS TIME.
Title Link: https://geotracker.waterboards.ca.gov/view_documents?global_id=T0608501511&enforcement_id=6175963

Document Type: Site Documents **Size :** 206 KB
Document Date: 9/12/2013 **Submitted By:** REENA DELGADO (AUTH_RP)
Type: CORRESPONDENCE **Submitted:**
Title: Q313 STATUS OF OFFSITE ACCESS AND EXTENSION REQUEST 9/12/2013
Title Link: https://geotracker.waterboards.ca.gov/esi/uploads/geo_report/2491357028/T0608501511.PDF

Document Type: Site Documents
Document Date: 6/4/2013
Type: STAFF LETTER
Title: GRANT REQUEST FOR EXTENSION FOR SUBMITTAL OF ADDITIONAL INVESTIGATION AND SOIL VAPOR SURVEY
Title Link: https://geotracker.waterboards.ca.gov/view_documents?global_id=T0608501511&enforcement_id=6161131
Size :
Submitted By: CHRIS WIDMANN (REGULATOR)
Submitted:

Document Type: Site Documents
Document Date: 5/30/2013
Type: CORRESPONDENCE
Title: Q213 STATUS OF OFFSITE PROPERTY ACCESS AND EXTENSION REQUEST 5/30/2013
Title Link: https://geotracker.waterboards.ca.gov/esi/uploads/geo_report/2837426364/T0608501511.PDF
Size : 109 KB
Submitted By: REENA DELGADO (AUTH_RP)
Submitted:

Document Type: Monitoring Reports
Document Date: 4/30/2013
Type: MONITORING REPORT - SEMI-ANNUALLY
Title: Q113 SEMI-ANNUAL GROUNDWATER MONITORING REPORT 4/30/13
Title Link: https://geotracker.waterboards.ca.gov/esi/uploads/geo_report/3047624111/T0608501511.PDF
Size : 11,720 KB
Submitted By: REENA DELGADO (AUTH_RP)
Submitted:

Document Type: Site Documents
Document Date: 4/9/2013
Type: STAFF LETTER
Title: CONCUR WITH PROPOSED CHANGES TO ADDITIONAL INVESTIGATION WORK PLAN PREVIOUSLY APPROVED.
Title Link: https://geotracker.waterboards.ca.gov/view_documents?global_id=T0608501511&enforcement_id=6154461
Size :
Submitted By: CHRIS WIDMANN (REGULATOR)
Submitted:

Document Type: Site Documents
Document Date: 3/28/2013
Type: CORRESPONDENCE
Title: Q113 STATUS OF OFFSITE PROPERTY ACCESS REQUESTS AND PROPOSED CHANGES TO ADDITIONAL INVESTIGATION 3/28/2013
Title Link: https://geotracker.waterboards.ca.gov/esi/uploads/geo_report/2057920098/T0608501511.PDF
Size : 146 KB
Submitted By: REENA DELGADO (AUTH_RP)
Submitted:

Document Type: Site Documents
Document Date: 2/20/2013
Type: STAFF LETTER
Title: RESPONSE TO REQUEST FOR EXTENSION; REQUEST CHRONOLOGY OF ACCESS NEGOTIATIONS
Title Link: https://geotracker.waterboards.ca.gov/view_documents?global_id=T0608501511&enforcement_id=6149539
Size :
Submitted By: CHRIS WIDMANN (REGULATOR)
Submitted:

Document Type: Site Documents
Document Date: 2/15/2013
Type: CORRESPONDENCE
Title: Q113 EXTENSION REQUEST LETTER 2/15/13
Title Link: https://geotracker.waterboards.ca.gov/esi/uploads/geo_report/1802795350/T0608501511.PDF
Size : 156 KB
Submitted By: REENA DELGADO (AUTH_RP)
Submitted:

Document Type: Monitoring Reports
Document Date: 10/30/2012
Type: MONITORING REPORT - SEMI-ANNUALLY
Title: Q312 SEMI-ANNUAL GWM REPORT 10/30/12
Title Link: https://geotracker.waterboards.ca.gov/esi/uploads/geo_report/3244551897/T0608501511.PDF
Size : 10,898 KB
Submitted By: REENA DELGADO (AUTH_RP)
Submitted:

Document Type: Site Documents
Document Date: 9/14/2012
Type: STAFF LETTER
Title: CONCURRENCE WITH 2 SUBMITTED WORK PLANS
Title Link: https://geotracker.waterboards.ca.gov/view_documents?global_id=T0608501511&enforcement_id=6137734
Size :
Submitted By: CHRIS WIDMANN (REGULATOR)
Submitted:

Document Type: Site Documents
Document Date: 8/31/2012
Type: SOIL VAPOR INTRUSION INVESTIGATION WORKPLAN
Title: Q312 SOIL VAPOR INVESTIGATION WORK PLAN 8/31/12
Title Link: https://geotracker.waterboards.ca.gov/esi/uploads/geo_report/1533582568/T0608501511.PDF
Size : 2,899 KB
Submitted By: REENA DELGADO (AUTH_RP)
Submitted:

Document Type: Site Documents
Document Date: 8/31/2012
Type: SOIL AND WATER INVESTIGATION WORKPLAN
Size : 3,063 KB
Submitted By: REENA DELGADO (AUTH_RP)
Submitted:

Title: Q312 DOWN-GRADIENT ASSESSMENT WORK PLAN 8/31/12
Title Link: https://geotracker.waterboards.ca.gov/esi/uploads/geo_report/7060529589/T0608501511.PDF

Document Type: Site Documents **Size :**
Document Date: 7/26/2012 **Submitted By:** CHRIS WIDMANN (REGULATOR)
Type: STAFF LETTER **Submitted:**
Title: RESPONSE TO SENSITIVE RECEPTOR SURVEY AND REQUEST FOR EXTENSION FOR WORK PLAN
Title Link: https://geotracker.waterboards.ca.gov/view_documents?global_id=T0608501511&enforcement_id=6131347

Document Type: Site Documents **Size :** 14,657 KB
Document Date: 7/19/2012 **Submitted By:** REENA DELGADO (AUTH_RP)
Type: SENSITIVE RECEPTOR SURVEY REPORT **Submitted:**
Title: Q312 SENSITIVE RECEPTOR SURVEY 7/19/2012
Title Link: https://geotracker.waterboards.ca.gov/esi/uploads/geo_report/7562840282/T0608501511.PDF

Document Type: Site Documents **Size :**
Document Date: 6/6/2012 **Submitted By:** CHRIS WIDMANN (REGULATOR)
Type: STAFF LETTER **Submitted:**
Title: RECOMMEND ADDITIONAL WELLS INSTEAD OF RECONSTRUCTING WELL OFFSITE (SEE LETTER)
Title Link: https://geotracker.waterboards.ca.gov/view_documents?global_id=T0608501511&enforcement_id=6123787

Document Type: Site Documents **Size :** 9,764 KB
Document Date: 5/31/2012 **Submitted By:** REENA DELGADO (AUTH_RP)
Type: SITE ASSESSMENT REPORT **Submitted:**
Title: Q212 SITE ASSESSMENT REPORT 05/31/12
Title Link: https://geotracker.waterboards.ca.gov/esi/uploads/geo_report/5854354143/T0608501511.PDF

Document Type: Site Documents **Size :**
Document Date: 5/11/2012 **Submitted By:** CHRIS WIDMANN (REGULATOR)
Type: STAFF LETTER **Submitted:**
Title: RESPONSE TO REQUEST FOR EXTENSION
Title Link: https://geotracker.waterboards.ca.gov/view_documents?global_id=T0608501511&enforcement_id=6121556

Document Type: Monitoring Reports **Size :** 9,929 KB
Document Date: 4/30/2012 **Submitted By:** REENA DELGADO (AUTH_RP)
Type: MONITORING REPORT - QUARTERLY **Submitted:**
Title: Q112 QUARTERLY GROUNDWATER MONITORING REPORT
Title Link: https://geotracker.waterboards.ca.gov/esi/uploads/geo_report/9007704973/T0608501511.PDF

Document Type: Monitoring Reports **Size :** 10,174 KB
Document Date: 4/30/2012 **Submitted By:** MICHAEL SCHUSTER (REGULATOR)
Type: MONITORING REPORT - QUARTERLY **Submitted:**
Title: GW MONITORING REPORT 04/30/2012 - 10/30/2013 -
Title Link: https://geotracker.waterboards.ca.gov/regulators/deliverable_documents/9102644979/GWM%5FR%5F2013%2D04%2D30%2Epdf

Document Type: Monitoring Reports **Size :** 9,321 KB
Document Date: 4/30/2012 **Submitted By:** MICHAEL SCHUSTER (REGULATOR)
Type: MONITORING REPORT - QUARTERLY **Submitted:**
Title: GW MONITORING REPORT 04/30/2012 - 10/30/2013 -
Title Link: https://geotracker.waterboards.ca.gov/regulators/deliverable_documents/9102644979/GWM%5FR%5F2012%2D10%2D30%2Epdf

Document Type: Monitoring Reports **Size :** 8,602 KB
Document Date: 4/30/2012 **Submitted By:** MICHAEL SCHUSTER (REGULATOR)
Type: MONITORING REPORT - QUARTERLY **Submitted:**
Title: GW MONITORING REPORT 04/30/2012 - 10/30/2013 -
Title Link: https://geotracker.waterboards.ca.gov/regulators/deliverable_documents/9102644979/GWM%5FR%5F2012%2D04%2D30%2Epdf

Document Type: Monitoring Reports **Size :** 11,787 KB
Document Date: 4/30/2012 **Submitted By:** MICHAEL SCHUSTER (REGULATOR)
Type: MONITORING REPORT - QUARTERLY **Submitted:**
Title: GW MONITORING REPORT 04/30/2012 - 10/30/2013 -
Title Link: https://geotracker.waterboards.ca.gov/regulators/deliverable_documents/9102644979/GWM%5FR%5F2013%2D10%2D30%2Epdf

Document Type: Site Documents **Size :**
Document Date: 4/3/2012 **Submitted By:** MICHAEL SCHUSTER (REGULATOR)

Type: OTHER REPORT / DOCUMENT **Submitted:**
Title: STATE INFORMATION 04/03/2012
Title Link: https://geotracker.waterboards.ca.gov/view_documents?global_id=T0608501511&document_id=5923732

Document Type: Site Documents **Size :**
Document Date: 3/14/2012 **Submitted By:** CHRIS WIDMANN (REGULATOR)
Type: STAFF LETTER **Submitted:**
Title: GRANT EXTENSION FOR ADDITIONAL INVESTIGATION REPORT
Title Link: https://geotracker.waterboards.ca.gov/view_documents?global_id=T0608501511&enforcement_id=6115526

Document Type: Site Documents **Size :** 100 KB
Document Date: 3/12/2012 **Submitted By:** REENA DELGADO (AUTH_RP)
Type: CORRESPONDENCE **Submitted:**
Title: EXTENSION REQUEST LETTER 3/12/2012
Title Link: https://geotracker.waterboards.ca.gov/esi/uploads/geo_report/6617903947/T0608501511.PDF

Document Type: Monitoring Reports **Size :** 7,271 KB
Document Date: 1/30/2012 **Submitted By:** REENA DELGADO (AUTH_RP)
Type: MONITORING REPORT - QUARTERLY **Submitted:**
Title: Q411 QUARTERLY GROUNDWATER MONITORING REPORT 1/30/2012
Title Link: https://geotracker.waterboards.ca.gov/esi/uploads/geo_report/8085789501/T0608501511.PDF

Document Type: Site Documents **Size :** 1,496 KB
Document Date: 12/6/2011* **Submitted By:** ANTEA GROUP REIMBURSEMENT (CONTRACTOR)
Type: CORRECTIVE ACTION PLAN / REMEDIAL ACTION PLAN **Submitted:**
Title: CORRECTIVE ACTION PLAN
Title Link: https://geotracker.waterboards.ca.gov/esi/uploads/geo_report/7634133398/T0608501511.PDF

Document Type: Site Documents **Size :**
Document Date: 10/31/2011 **Submitted By:** EDWARD W. ABRAMOWITZ (REGULATOR)
Type: STAFF LETTER **Submitted:**
Title: CONCUR WITH WORK PLAN
Title Link: https://geotracker.waterboards.ca.gov/view_documents?global_id=T0608501511&enforcement_id=6102192

Document Type: Site Documents **Size :** 10,995 KB
Document Date: 10/28/2011 **Submitted By:** REENA DELGADO (AUTH_RP)
Type: SOIL AND WATER INVESTIGATION WORKPLAN **Submitted:**
Title: Q411 ADDITIONAL INVESTIGATION WORK PLAN 10/28/2011
Title Link: https://geotracker.waterboards.ca.gov/esi/uploads/geo_report/5576840996/T0608501511.PDF

Document Type: Monitoring Reports **Size :** 16,483 KB
Document Date: 10/28/2011 **Submitted By:** REENA DELGADO (AUTH_RP)
Type: MONITORING REPORT - QUARTERLY **Submitted:**
Title: Q311 GWM REPORT 10/28/11
Title Link: https://geotracker.waterboards.ca.gov/esi/uploads/geo_report/9018567919/T0608501511.PDF

Document Type: Site Documents **Size :**
Document Date: 8/3/2011 **Submitted By:** (REGULATOR)
Type: STAFF LETTER **Submitted:**
Title: CONCUR WITH CHANGES TO GROUNDWATER MONITORING PROGRAM; REQUEST VERTICAL INVESTIGATION IN AREA OF FORMER USTS
Title Link: https://geotracker.waterboards.ca.gov/view_documents?global_id=T0608501511&enforcement_id=6094215

Document Type: Monitoring Reports **Size :** 16,585 KB
Document Date: 7/29/2011 **Submitted By:** REENA DELGADO (AUTH_RP)
Type: MONITORING REPORT - QUARTERLY **Submitted:**
Title: Q211 QUARTERLY GROUNDWATER MONITORING REPORT 7/29/2011
Title Link: https://geotracker.waterboards.ca.gov/esi/uploads/geo_report/2812958717/T0608501511.PDF

Document Type: Site Documents **Size :** 29,995 KB
Document Date: 7/29/2011 **Submitted By:** REENA DELGADO (AUTH_RP)
Type: SOIL AND WATER INVESTIGATION REPORT **Submitted:**
Title: Q211 ADDITIONAL INVESTIGATION REPORT 7/29/2011
Title Link: https://geotracker.waterboards.ca.gov/esi/uploads/geo_report/9959258317/T0608501511.PDF

Document Type: Monitoring Reports **Size :** 18,799 KB
Document Date: 4/29/2011 **Submitted By:** REENA DELGADO (AUTH_RP)
Type: MONITORING REPORT - QUARTERLY **Submitted:**
Title: Q111 GWM REPORT 4/29/2011
Title Link: https://geotracker.waterboards.ca.gov/esi/uploads/geo_report/2459610939/T0608501511.PDF

Document Type: Site Documents **Size :**
Document Date: 4/4/2011 **Submitted By:** (REGULATOR)
Type: STAFF LETTER **Submitted:**
Title: RESPONSE TO EXT REQUET
Title Link: https://geotracker.waterboards.ca.gov/view_documents?global_id=T0608501511&enforcement_id=6082486

Document Type: Site Documents **Size :** 490 KB
Document Date: 3/29/2011 **Submitted By:** REENA DELGADO (AUTH_RP)
Type: CORRESPONDENCE **Submitted:**
Title: Q111 EXTENSION REQUEST LETTER
Title Link: https://geotracker.waterboards.ca.gov/esi/uploads/geo_report/8261561095/T0608501511.PDF

Document Type: Monitoring Reports **Size :** 15,839 KB
Document Date: 1/28/2011 **Submitted By:** REENA DELGADO (AUTH_RP)
Type: MONITORING REPORT - QUARTERLY **Submitted:**
Title: Q410 GWM REPORT 01-28-11
Title Link: https://geotracker.waterboards.ca.gov/esi/uploads/geo_report/7309869349/T0608501511.PDF

Document Type: Site Documents **Size :**
Document Date: 1/3/2011 **Submitted By:** (REGULATOR)
Type: STAFF LETTER **Submitted:**
Title: APP WP
Title Link: https://geotracker.waterboards.ca.gov/view_documents?global_id=T0608501511&enforcement_id=6073385

Document Type: Site Documents **Size :** 2,124 KB
Document Date: 12/23/2010 **Submitted By:** REENA DELGADO (AUTH_RP)
Type: WELL INSTALLATION WORKPLAN **Submitted:**
Title: Q410 WELL INSTALLATION WORK PLAN
Title Link: https://geotracker.waterboards.ca.gov/esi/uploads/geo_report/1242600440/T0608501511.PDF

Document Type: Site Documents **Size :**
Document Date: 11/8/2010 **Submitted By:** (REGULATOR)
Type: STAFF LETTER **Submitted:**
Title: REQ ADD INV WP
Title Link: https://geotracker.waterboards.ca.gov/view_documents?global_id=T0608501511&enforcement_id=6068665

Document Type: Monitoring Reports **Size :** 11,839 KB
Document Date: 10/29/2010 **Submitted By:** REENA DELGADO (AUTH_RP)
Type: MONITORING REPORT - QUARTERLY **Submitted:**
Title: Q310 GWM REPORT 10-29-10
Title Link: https://geotracker.waterboards.ca.gov/esi/uploads/geo_report/4295014381/T0608501511.PDF

Document Type: Site Documents **Size :** 431 KB
Document Date: 10/19/2010 **Submitted By:** REENA DELGADO (AUTH_RP)
Type: CORRESPONDENCE **Submitted:**
Title: CHEVRON ENVIRONMENTAL MANAGEMENT COMPANY REASSIGNMENT OF PROJECT MANAGER
Title Link: https://geotracker.waterboards.ca.gov/esi/uploads/geo_report/2711680114/T0608501511.PDF

Document Type: Site Documents **Size :**
Document Date: 9/8/2010 **Submitted By:** (REGULATOR)
Type: STAFF LETTER **Submitted:**
Title: UNKNOWN
Title Link: https://geotracker.waterboards.ca.gov/view_documents?global_id=T0608501511&enforcement_id=6063139

Document Type: Site Documents **Size :** 28,231 KB
Document Date: 9/3/2010 **Submitted By:** REENA DELGADO (AUTH_RP)
Type: SITE ASSESSMENT REPORT **Submitted:**
Title: Q310 ADDITIONAL ASSESSMENT REPORT
Title Link: https://geotracker.waterboards.ca.gov/esi/uploads/geo_report/2782468438/T0608501511.PDF

Document Type: Site Documents **Size :** 2,022 KB
Document Date: 7/30/2010 **Submitted By:** REENA DELGADO (AUTH_RP)
Type: PROGRESS REPORT (SOIL/GW/ UPDATES) **Submitted:**

Title: Q210 STATUS REPORT 07-30-10
Title Link: https://geotracker.waterboards.ca.gov/esi/uploads/geo_report/6048020362/T0608501511.PDF

Document Type: Site Documents **Size :**
Document Date: 6/9/2010 **Submitted By:** LANI LEE (REGULATOR)
Type: STAFF LETTER **Submitted:**
Title: CONCUR WITH PROPOSAL FOR ADD INV.
Title Link: https://geotracker.waterboards.ca.gov/view_documents?global_id=T0608501511&enforcement_id=6053306

Document Type: Site Documents **Size :** 8,766 KB
Document Date: 6/4/2010 **Submitted By:** REENA DELGADO (AUTH_RP)
Type: SITE INVESTIGATION WORKPLAN **Submitted:**
Title: Q210 SUMMARY OF SITE CONDITIONS AND WORK PLAN FOR ADDITIONAL ASSESSMENT
Title Link: https://geotracker.waterboards.ca.gov/esi/uploads/geo_report/8040940284/T0608501511.PDF

Document Type: Monitoring Reports **Size :** 9,583 KB
Document Date: 4/30/2010 **Submitted By:** MICHAEL SCHUSTER (REGULATOR)
Type: MONITORING REPORT - QUARTERLY **Submitted:**
Title: GW MONITORING REPORT 04/30/2010 - 01/30/2012 -
Title Link: https://geotracker.waterboards.ca.gov/regulators/deliverable_documents/2713425159/GWM%5FR%5F2010%2D04%2D30%2Epdf

Document Type: Monitoring Reports **Size :** 8,457 KB
Document Date: 4/30/2010 **Submitted By:** MICHAEL SCHUSTER (REGULATOR)
Type: MONITORING REPORT - QUARTERLY **Submitted:**
Title: GW MONITORING REPORT 04/30/2010 - 01/30/2012 -
Title Link: https://geotracker.waterboards.ca.gov/regulators/deliverable_documents/2713425159/GWM%5FR%5F2010%2D10%2D29%2Epdf

Document Type: Monitoring Reports **Size :** 10,787 KB
Document Date: 4/30/2010 **Submitted By:** REENA DELGADO (AUTH_RP)
Type: MONITORING REPORT - SEMI-ANNUALLY **Submitted:**
Title: Q110 GWM REPORT 04-30-10
Title Link: https://geotracker.waterboards.ca.gov/esi/uploads/geo_report/1345918059/T0608501511.PDF

Document Type: Monitoring Reports **Size :** 6,807 KB
Document Date: 4/30/2010 **Submitted By:** MICHAEL SCHUSTER (REGULATOR)
Type: MONITORING REPORT - QUARTERLY **Submitted:**
Title: GW MONITORING REPORT 04/30/2010 - 01/30/2012 -
Title Link: https://geotracker.waterboards.ca.gov/regulators/deliverable_documents/2713425159/GWM%5FR%5F2012%2D01%2D30%2Epdf

Document Type: Monitoring Reports **Size :** 18,572 KB
Document Date: 4/30/2010 **Submitted By:** MICHAEL SCHUSTER (REGULATOR)
Type: MONITORING REPORT - QUARTERLY **Submitted:**
Title: GW MONITORING REPORT 04/30/2010 - 01/30/2012 -
Title Link: https://geotracker.waterboards.ca.gov/regulators/deliverable_documents/2713425159/GWM%5FR%5F2011%2D04%2D29%2Epdf

Document Type: Monitoring Reports **Size :** 15,864 KB
Document Date: 4/30/2010 **Submitted By:** MICHAEL SCHUSTER (REGULATOR)
Type: MONITORING REPORT - QUARTERLY **Submitted:**
Title: GW MONITORING REPORT 04/30/2010 - 01/30/2012 -
Title Link: https://geotracker.waterboards.ca.gov/regulators/deliverable_documents/2713425159/GWM%5FR%5F2011%2D07%2D29%2Epdf

Document Type: Monitoring Reports **Size :** 16,064 KB
Document Date: 4/30/2010 **Submitted By:** MICHAEL SCHUSTER (REGULATOR)
Type: MONITORING REPORT - QUARTERLY **Submitted:**
Title: GW MONITORING REPORT 04/30/2010 - 01/30/2012 -
Title Link: https://geotracker.waterboards.ca.gov/regulators/deliverable_documents/2713425159/GWM%5FR%5F2011%2D10%2D28%2Epdf

Document Type: Monitoring Reports **Size :** 15,342 KB
Document Date: 4/30/2010 **Submitted By:** MICHAEL SCHUSTER (REGULATOR)
Type: MONITORING REPORT - QUARTERLY **Submitted:**
Title: GW MONITORING REPORT 04/30/2010 - 01/30/2012 -
Title Link: https://geotracker.waterboards.ca.gov/regulators/deliverable_documents/2713425159/GWM%5FR%5F2011%2D01%2D28%2Epdf

Document Type: Site Documents
Document Date: 3/23/2010
Type: STAFF LETTER
Title: REV SCM
Title Link: https://geotracker.waterboards.ca.gov/view_documents?global_id=T0608501511&enforcement_id=6046217
Size :
Submitted By: KRISTI CONG (REGULATOR)
Submitted:

Document Type: Monitoring Reports
Document Date: 1/29/2010
Type: MONITORING REPORT - QUARTERLY
Title: Q409 STATUS REPORT 01-29-10
Title Link: https://geotracker.waterboards.ca.gov/esi/uploads/geo_report/6466668665/T0608501511.PDF
Size : 730 KB
Submitted By: REENA DELGADO (AUTH_RP)
Submitted:

Document Type: Monitoring Reports
Document Date: 10/30/2009*
Type: MONITORING REPORT - SEMI-ANNUALLY
Title: Q309 GWM REPORT 10-30-09
Title Link: https://geotracker.waterboards.ca.gov/esi/uploads/geo_report/8911752164/T0608501511.PDF
Size : 8,986 KB
Submitted By: REENA DELGADO (AUTH_RP)
Submitted:

Document Type: Site Documents
Document Date: 8/11/2009
Type: STAFF LETTER
Title: GWM REPORT FREQUENCY DUE DATES
Title Link: https://geotracker.waterboards.ca.gov/view_documents?global_id=T0608501511&enforcement_id=6027261
Size :
Submitted By: KRISTI CONG (REGULATOR)
Submitted:

Document Type: Monitoring Reports
Document Date: 7/30/2009*
Type: MONITORING REPORT - QUARTERLY
Title: Q209 GWM
Title Link: https://geotracker.waterboards.ca.gov/esi/uploads/geo_report/1263704597/T0608501511.PDF
Size : 7,624 KB
Submitted By: REENA DELGADO (AUTH_RP)
Submitted:

Document Type: Monitoring Reports
Document Date: 4/27/2009
Type: MONITORING REPORT - QUARTERLY
Title: 1Q09 QMR SANTA CLARA
Title Link: https://geotracker.waterboards.ca.gov/esi/uploads/geo_report/3055685758/T0608501511.PDF
Size : 9,590 KB
Submitted By: AECOM (AUTH_RP)
Submitted:

Document Type: Monitoring Reports
Document Date: 2/17/2009
Type: MONITORING REPORT - QUARTERLY
Title: 4Q08 QMR SANTA CLARA
Title Link: https://geotracker.waterboards.ca.gov/esi/uploads/geo_report/7740007698/T0608501511.PDF
Size : 8,956 KB
Submitted By: AECOM (AUTH_RP)
Submitted:

Document Type: Site Documents
Document Date: 1/26/2009
Type: WELL INSTALLATION REPORT
Title: MONITORING WELL DESTRUCTION AND REINSTALLATION REPORT
Title Link: https://geotracker.waterboards.ca.gov/esi/uploads/geo_report/5774041295/T0608501511.PDF
Size : 1,293 KB
Submitted By: AECOM (AUTH_RP)
Submitted:

Document Type: Monitoring Reports
Document Date: 12/10/2008
Type: MONITORING REPORT - QUARTERLY
Title: 3Q08 QMR SANTA CLARA
Title Link: https://geotracker.waterboards.ca.gov/esi/uploads/geo_report/2607487559/T0608501511.PDF
Size : 8,965 KB
Submitted By: AECOM (AUTH_RP)
Submitted:

Document Type: Site Documents
Document Date: 9/2/2008
Type: STAFF LETTER
Title: E-MAIL
Title Link: https://geotracker.waterboards.ca.gov/view_documents?global_id=T0608501511&enforcement_id=5986429
Size :
Submitted By: KRISTI CONG (REGULATOR)
Submitted:

Document Type: Monitoring Reports
Document Date: 8/14/2008*
Type: MONITORING REPORT - QUARTERLY
Title: 2Q08 QMR SANTA CLARA
Title Link: https://geotracker.waterboards.ca.gov/esi/uploads/geo_report/3386458456/T0608501511.PDF
Size : 5,820 KB
Submitted By: AECOM (AUTH_RP)
Submitted:

Document Type: Site Documents
Document Date: 6/14/2008
Size : 2,826 KB
Submitted By: CYNTHIA MANA-AY (REGULATOR)

Type: LETTER **Submitted:**
Title: CORRESPONDENCE
Title Link: https://geotracker.waterboards.ca.gov/site_documents/9731155216/CORRES%5F1991%2D%2Epdf

Document Type: Monitoring Reports **Size :** 5,531 KB
Document Date: 5/13/2008 **Submitted By:** AECOM (AUTH_RP)
Type: MONITORING REPORT - QUARTERLY **Submitted:**
Title: 1Q08 QMR SANTA CLARA
Title Link: https://geotracker.waterboards.ca.gov/esi/uploads/geo_report/8351963877/T0608501511.PDF

Document Type: Monitoring Reports **Size :** 5,551 KB
Document Date: 2/22/2008 **Submitted By:** AECOM (AUTH_RP)
Type: MONITORING REPORT - QUARTERLY **Submitted:**
Title: 4Q07 QMR SANTA CLARA
Title Link: https://geotracker.waterboards.ca.gov/esi/uploads/geo_report/7979252696/T0608501511.PDF

Document Type: Monitoring Reports **Size :** 5,543 KB
Document Date: 11/30/2007 **Submitted By:** AECOM (AUTH_RP)
Type: MONITORING REPORT - QUARTERLY **Submitted:**
Title: 3Q07 QMR SANTA CLARA
Title Link: https://geotracker.waterboards.ca.gov/esi/uploads/geo_report/6362614512/T0608501511.PDF

Document Type: Monitoring Reports **Size :** 5,482 KB
Document Date: 11/29/2007 **Submitted By:** AECOM (AUTH_RP)
Type: MONITORING REPORT - QUARTERLY **Submitted:**
Title: 3Q07 QMR SANTA CLARA
Title Link: https://geotracker.waterboards.ca.gov/esi/uploads/geo_report/8922991693/T0608501511.PDF

Document Type: Monitoring Reports **Size :** 5,456 KB
Document Date: 11/29/2007 **Submitted By:** AECOM (AUTH_RP)
Type: MONITORING REPORT - QUARTERLY **Submitted:**
Title: 2Q07 QMR SANTA CLARA
Title Link: https://geotracker.waterboards.ca.gov/esi/uploads/geo_report/2712269663/T0608501511.PDF

Document Type: Site Documents **Size :** 3,067 KB
Document Date: 10/11/2007 **Submitted By:** AECOM (AUTH_RP)
Type: OTHER REPORT / DOCUMENT **Submitted:**
Title: MONITORING WELL MODIFICATIONS REQUEST
Title Link: https://geotracker.waterboards.ca.gov/esi/uploads/geo_report/9946368157/T0608501511.PDF

Document Type: Site Documents **Size :**
Document Date: 10/11/2007 **Submitted By:** MICHAEL SCHUSTER (REGULATOR)
Type: WELL DESTRUCTION REPORT **Submitted:**
Title: WELL ABANDONMENT/DESTRUCTION 10/11/2007 - 01/26/2009
Title Link: https://geotracker.waterboards.ca.gov/view_documents?global_id=T0608501511&document_id=5923745

Document Type: Monitoring Reports **Size :** 5,456 KB
Document Date: 8/15/2007* **Submitted By:** AECOM (AUTH_RP)
Type: MONITORING REPORT - QUARTERLY **Submitted:**
Title: 1Q07 QMR SANTA CLARA
Title Link: https://geotracker.waterboards.ca.gov/esi/uploads/geo_report/1784528434/T0608501511.PDF

Document Type: Monitoring Reports **Size :** 5,387 KB
Document Date: 6/7/2007 **Submitted By:** AECOM (AUTH_RP)
Type: MONITORING REPORT - QUARTERLY **Submitted:**
Title: 1Q07 QMR SANTA CLARA
Title Link: https://geotracker.waterboards.ca.gov/esi/uploads/geo_report/8913007438/T0608501511.PDF

Document Type: Monitoring Reports **Size :** 6,164 KB
Document Date: 1/22/2007 **Submitted By:** AECOM (AUTH_RP)
Type: MONITORING REPORT - QUARTERLY **Submitted:**
Title: 4Q06 QMR 0715 REPORT
Title Link: https://geotracker.waterboards.ca.gov/esi/uploads/geo_report/3717848062/T0608501511.PDF

Document Type: Monitoring Reports **Size :** 5,854 KB
Document Date: 10/27/2006 **Submitted By:** AECOM (AUTH_RP)
Type: MONITORING REPORT - QUARTERLY **Submitted:**
Title: 3Q06 QMR 0715 REPORT
Title Link: https://geotracker.waterboards.ca.gov/esi/uploads/geo_report/3301191031/T0608501511.PDF

Document Type: Monitoring Reports **Size :** 6,053 KB
Document Date: 10/25/2006 **Submitted By:** MICHAEL SCHUSTER (REGULATOR)
Type: MONITORING REPORT - QUARTERLY **Submitted:**
Title: GW MONITORING REPORT 10/25/2006 - 10/30/2009 -
Title Link: https://geotracker.waterboards.ca.gov/regulators/deliverable_documents/2051592767/GWM%5FR%5F2008%2D01%2D16%2Epdf

Document Type: Monitoring Reports **Size :** 6,248 KB
Document Date: 10/25/2006 **Submitted By:** MICHAEL SCHUSTER (REGULATOR)
Type: MONITORING REPORT - QUARTERLY **Submitted:**
Title: GW MONITORING REPORT 10/25/2006 - 10/30/2009 -
Title Link: https://geotracker.waterboards.ca.gov/regulators/deliverable_documents/2051592767/GWM%5FR%5F2008%2D08%2D14%2Epdf

Document Type: Monitoring Reports **Size :** 9,979 KB
Document Date: 10/25/2006 **Submitted By:** MICHAEL SCHUSTER (REGULATOR)
Type: MONITORING REPORT - QUARTERLY **Submitted:**
Title: GW MONITORING REPORT 10/25/2006 - 10/30/2009 -
Title Link: https://geotracker.waterboards.ca.gov/regulators/deliverable_documents/2051592767/GWM%5FR%5F2009%2D07%2D30%2Epdf

Document Type: Monitoring Reports **Size :** 5,988 KB
Document Date: 10/25/2006 **Submitted By:** MICHAEL SCHUSTER (REGULATOR)
Type: MONITORING REPORT - QUARTERLY **Submitted:**
Title: GW MONITORING REPORT 10/25/2006 - 10/30/2009 -
Title Link: https://geotracker.waterboards.ca.gov/regulators/deliverable_documents/2051592767/GWM%5FR%5F2008%2D04%2D29%2Epdf

Document Type: Monitoring Reports **Size :** 3,661 KB
Document Date: 10/25/2006 **Submitted By:** MICHAEL SCHUSTER (REGULATOR)
Type: MONITORING REPORT - QUARTERLY **Submitted:**
Title: GW MONITORING REPORT 10/25/2006 - 10/30/2009 -
Title Link: https://geotracker.waterboards.ca.gov/regulators/deliverable_documents/2051592767/GWM%5FR%5F2008%2D12%2D10%2Epdf

Document Type: Monitoring Reports **Size :** 3,636 KB
Document Date: 10/25/2006 **Submitted By:** MICHAEL SCHUSTER (REGULATOR)
Type: MONITORING REPORT - QUARTERLY **Submitted:**
Title: GW MONITORING REPORT 10/25/2006 - 10/30/2009 -
Title Link: https://geotracker.waterboards.ca.gov/regulators/deliverable_documents/2051592767/GWM%5FR%5F2007%2D05%2D24%2Epdf

Document Type: Monitoring Reports **Size :** 5,483 KB
Document Date: 10/25/2006 **Submitted By:** MICHAEL SCHUSTER (REGULATOR)
Type: MONITORING REPORT - QUARTERLY **Submitted:**
Title: GW MONITORING REPORT 10/25/2006 - 10/30/2009 -
Title Link: https://geotracker.waterboards.ca.gov/regulators/deliverable_documents/2051592767/GWM%5FR%5F2007%2D07%2D31%2Epdf

Document Type: Monitoring Reports **Size :** 8,862 KB
Document Date: 10/25/2006 **Submitted By:** MICHAEL SCHUSTER (REGULATOR)
Type: MONITORING REPORT - QUARTERLY **Submitted:**
Title: GW MONITORING REPORT 10/25/2006 - 10/30/2009 -
Title Link: https://geotracker.waterboards.ca.gov/regulators/deliverable_documents/2051592767/GWM%5FR%5F2009%2D10%2D30%2Epdf

Document Type: Monitoring Reports **Size :** 4,339 KB
Document Date: 10/25/2006 **Submitted By:** MICHAEL SCHUSTER (REGULATOR)
Type: MONITORING REPORT - QUARTERLY **Submitted:**
Title: GW MONITORING REPORT 10/25/2006 - 10/30/2009 -
Title Link: https://geotracker.waterboards.ca.gov/regulators/deliverable_documents/2051592767/GWM%5FR%5F2009%2D02%2D16%2Epdf

Document Type: Monitoring Reports **Size :** 5,538 KB
Document Date: 10/25/2006 **Submitted By:** MICHAEL SCHUSTER (REGULATOR)
Type: MONITORING REPORT - QUARTERLY **Submitted:**
Title: GW MONITORING REPORT 10/25/2006 - 10/30/2009 -
Title Link: https://geotracker.waterboards.ca.gov/regulators/deliverable_documents/2051592767/GWM%5FR%5F2007%2D10%2D31%2Epdf

Document Type: Monitoring Reports **Size :** 4,243 KB
Document Date: 10/25/2006 **Submitted By:** MICHAEL SCHUSTER (REGULATOR)
Type: MONITORING REPORT - QUARTERLY **Submitted:**
Title: GW MONITORING REPORT 10/25/2006 - 10/30/2009 -
Title Link: https://geotracker.waterboards.ca.gov/regulators/deliverable_documents/2051592767/GWM%5FR%5F2009%2D03%2D12%2Epdf

Document Type: Monitoring Reports **Size :** 7,347 KB
Document Date: 10/25/2006 **Submitted By:** MICHAEL SCHUSTER (REGULATOR)
Type: MONITORING REPORT - QUARTERLY **Submitted:**
Title: GW MONITORING REPORT 10/25/2006 - 10/30/2009 -
Title Link: https://geotracker.waterboards.ca.gov/regulators/deliverable_documents/2051592767/GWM%5FR%5F2007%2D01%2D16%2Epdf

Document Type: Monitoring Reports **Size :** 19,632 KB
Document Date: 10/25/2006 **Submitted By:** MICHAEL SCHUSTER (REGULATOR)
Type: MONITORING REPORT - QUARTERLY **Submitted:**
Title: GW MONITORING REPORT 10/25/2006 - 10/30/2009 -
Title Link: https://geotracker.waterboards.ca.gov/regulators/deliverable_documents/2051592767/GWM%5FR%5F2006%2D10%2D25%2Epdf

Document Type: Monitoring Reports **Size :** 4,306 KB
Document Date: 7/13/2006 **Submitted By:** AECOM (AUTH_RP)
Type: MONITORING REPORT - QUARTERLY **Submitted:**
Title: 2Q06 QMR 0715 REPORT
Title Link: https://geotracker.waterboards.ca.gov/esi/uploads/geo_report/3296050846/T0608501511.PDF

Document Type: Monitoring Reports **Size :** 5,737 KB
Document Date: 4/5/2006 **Submitted By:** AECOM (AUTH_RP)
Type: MONITORING REPORT - QUARTERLY **Submitted:**
Title: QUARTERLY GROUNDWATER MONITORING REPORT - FIRST QUARTER 2006
Title Link: https://geotracker.waterboards.ca.gov/esi/uploads/geo_report/5718183755/T0608501511.PDF

Document Type: Monitoring Reports **Size :** 5,404 KB
Document Date: 2/2/2006* **Submitted By:** AECOM (AUTH_RP)
Type: MONITORING REPORT - QUARTERLY **Submitted:**
Title: QUARTERLY GROUNDWATER MONITORING REPORT - FOURTH QUARTER 2005
Title Link: https://geotracker.waterboards.ca.gov/esi/uploads/geo_report/9463559806/T0608501511.PDF

Document Type: Site Documents **Size :** 1,685 KB
Document Date: 1/31/2006* **Submitted By:** AECOM (AUTH_RP)
Type: REMEDIAL PROGRESS REPORT **Submitted:**
Title: REMEDIAL STATUS REPORT-THIRD AND FOURTH QUARTER 2005
Title Link: https://geotracker.waterboards.ca.gov/esi/uploads/geo_report/4064839005/T0608501511.PDF

Document Type: Monitoring Reports **Size :** 6,445 KB
Document Date: 11/14/2005 **Submitted By:** AECOM (AUTH_RP)
Type: MONITORING REPORT - QUARTERLY **Submitted:**
Title: THIRD QUARTER GW MONITORING REPORT 2005
Title Link: https://geotracker.waterboards.ca.gov/esi/uploads/geo_report/9833799600/T0608501511.PDF

Document Type: Monitoring Reports **Size :** 3,754 KB
Document Date: 8/16/2005* **Submitted By:** AECOM (AUTH_RP)
Type: MONITORING REPORT - QUARTERLY **Submitted:**
Title: GW MONITORING REPORT
Title Link: https://geotracker.waterboards.ca.gov/esi/uploads/geo_report/4007062613/T0608501511.PDF

Document Type: Site Documents **Size :** 1,976 KB
Document Date: 8/2/2005* **Submitted By:** AECOM (AUTH_RP)
Type: REMEDIAL PROGRESS REPORT **Submitted:**
Title: REMEDIAL STATUS REPORT
Title Link: https://geotracker.waterboards.ca.gov/esi/uploads/geo_report/2137601554/T0608501511.PDF

Document Type: Monitoring Reports **Size :** 8,414 KB
Document Date: 7/13/2005* **Submitted By:** AECOM (AUTH_RP)
Type: MONITORING REPORT - QUARTERLY **Submitted:**
Title: GW MONITORING REPORT
Title Link: https://geotracker.waterboards.ca.gov/esi/uploads/geo_report/4958066642/T0608501511.PDF

Document Type: Site Documents **Size :** 1,916 KB
Document Date: 6/9/2005* **Submitted By:** AECOM (AUTH_RP)
Type: REMEDIAL PROGRESS REPORT **Submitted:**
Title: REMEDIAL STATUS REPOR
Title Link: https://geotracker.waterboards.ca.gov/esi/uploads/geo_report/9158689200/T0608501511.PDF

Document Type: Site Documents **Size :**
Document Date: 6/3/2005 **Submitted By:** MICHAEL SCHUSTER (REGULATOR)
Type: OTHER REPORT / DOCUMENT **Submitted:**
Title: PHONE LOG 06/03/2005
Title Link: https://geotracker.waterboards.ca.gov/view_documents?global_id=T0608501511&document_id=5923728

Document Type: Site Documents **Size :**
Document Date: 6/3/2005 **Submitted By:** MICHAEL SCHUSTER (REGULATOR)
Type: OTHER REPORT **Submitted:**
Title: MAP & METROSCAN INFORMATION 06/03/2005
Title Link: https://geotracker.waterboards.ca.gov/view_documents?global_id=T0608501511&enforcement_id=6322413

Document Type: Monitoring Reports **Size :** 4,636 KB
Document Date: 4/6/2005* **Submitted By:** AECOM (AUTH_RP)
Type: MONITORING REPORT - QUARTERLY **Submitted:**
Title: GROUNDWATER MONITORING REPORT
Title Link: https://geotracker.waterboards.ca.gov/esi/uploads/geo_report/6159284293/T0608501511.PDF

Document Type: Monitoring Reports **Size :** 17,647 KB
Document Date: 4/4/2005 **Submitted By:** MICHAEL SCHUSTER (REGULATOR)
Type: MONITORING REPORT - QUARTERLY **Submitted:**
Title: GW MONITORING REPORT 04/04/2005 - 07/12/2006 -
Title Link: https://geotracker.waterboards.ca.gov/regulators/deliverable_documents/1509993612/GWM%5FR%5F2006%2D07%2D12%2Epdf

Document Type: Monitoring Reports **Size :** 4,672 KB
Document Date: 4/4/2005 **Submitted By:** MICHAEL SCHUSTER (REGULATOR)
Type: MONITORING REPORT - QUARTERLY **Submitted:**
Title: GW MONITORING REPORT 04/04/2005 - 07/12/2006 -
Title Link: https://geotracker.waterboards.ca.gov/regulators/deliverable_documents/1509993612/GWM%5FR%5F2005%2D04%2D04%2Epdf

Document Type: Monitoring Reports **Size :** 9,727 KB
Document Date: 4/4/2005 **Submitted By:** MICHAEL SCHUSTER (REGULATOR)
Type: MONITORING REPORT - QUARTERLY **Submitted:**
Title: GW MONITORING REPORT 04/04/2005 - 07/12/2006 -
Title Link: https://geotracker.waterboards.ca.gov/regulators/deliverable_documents/1509993612/GWM%5FR%5F2005%2D06%2D30%2Epdf

Document Type: Monitoring Reports **Size :** 14,888 KB
Document Date: 4/4/2005 **Submitted By:** MICHAEL SCHUSTER (REGULATOR)
Type: MONITORING REPORT - QUARTERLY **Submitted:**
Title: GW MONITORING REPORT 04/04/2005 - 07/12/2006 -
Title Link: https://geotracker.waterboards.ca.gov/regulators/deliverable_documents/1509993612/GWM%5FR%5F2005%2D11%2D10%2Epdf

Document Type: Monitoring Reports **Size :** 17,476 KB
Document Date: 4/4/2005 **Submitted By:** MICHAEL SCHUSTER (REGULATOR)
Type: MONITORING REPORT - QUARTERLY **Submitted:**
Title: GW MONITORING REPORT 04/04/2005 - 07/12/2006 -
Title Link: https://geotracker.waterboards.ca.gov/regulators/deliverable_documents/1509993612/GWM%5FR%5F2006%2D01%2D25%2Epdf

Document Type: Monitoring Reports **Size :** 11,839 KB
Document Date: 4/4/2005 **Submitted By:** MICHAEL SCHUSTER (REGULATOR)
Type: MONITORING REPORT - QUARTERLY **Submitted:**
Title: GW MONITORING REPORT 04/04/2005 - 07/12/2006 -
Title Link: https://geotracker.waterboards.ca.gov/regulators/deliverable_documents/1509993612/GWM%5FR%5F2006%2D04%2D05%2Epdf

Document Type: Monitoring Reports **Size :** 5,694 KB
Document Date: 4/4/2005 **Submitted By:** MICHAEL SCHUSTER (REGULATOR)

Type: MONITORING REPORT - QUARTERLY **Submitted:**
Title: GW MONITORING REPORT 04/04/2005 - 07/12/2006 -
Title Link: https://geotracker.waterboards.ca.gov/regulators/deliverable_documents/1509993612/GWM%5FR%5F2005%2D08%2D12%2Epdf

Document Type: Site Documents **Size :** 92 KB
Document Date: 1/24/2005* **Submitted By:** ANTEA GROUP REIMBURSEMENT (CONTRACTOR)
Type: OTHER REPORT / DOCUMENT **Submitted:**
Title: LOCAL OVERSIGHT PROGRAM
Title Link: https://geotracker.waterboards.ca.gov/esi/uploads/geo_report/5158447504/T0608501511.PDF

Document Type: Site Documents **Size :**
Document Date: 11/9/2004 **Submitted By:** MICHAEL SCHUSTER (REGULATOR)
Type: REMEDIAL PROGRESS REPORT **Submitted:**
Title: REMEDIATION PROGRESS REPORT 11/09/2004 - 06/29/2005
Title Link: https://geotracker.waterboards.ca.gov/view_documents?global_id=T0608501511&document_id=5923730

Document Type: Site Documents **Size :**
Document Date: 9/22/2004 **Submitted By:** MICHAEL SCHUSTER (REGULATOR)
Type: OTHER REPORT / DOCUMENT **Submitted:**
Title: MISCELLANEOUS REPORT 09/22/2004 - 07/19/2012
Title Link: https://geotracker.waterboards.ca.gov/view_documents?global_id=T0608501511&document_id=5923723

Document Type: Site Documents **Size :** 225 KB
Document Date: 8/1/2004* **Submitted By:** ANTEA GROUP REIMBURSEMENT (CONTRACTOR)
Type: OTHER REPORT / DOCUMENT **Submitted:**
Title: ENVIRONMENTAL SITE INFORMATION
Title Link: https://geotracker.waterboards.ca.gov/esi/uploads/geo_report/2054287850/T0608501511.PDF

Document Type: Site Documents **Size :** 23,853 KB
Document Date: 6/10/2004* **Submitted By:** ANTEA GROUP REIMBURSEMENT (CONTRACTOR)
Type: OTHER REPORT / DOCUMENT **Submitted:**
Title: FEE SITE INFORMATION
Title Link: https://geotracker.waterboards.ca.gov/esi/uploads/geo_report/8389940738/T0608501511.PDF

Document Type: Site Documents **Size :** 36,622 KB
Document Date: 4/28/2004* **Submitted By:** ANTEA GROUP REIMBURSEMENT (CONTRACTOR)
Type: OTHER REPORT / DOCUMENT **Submitted:**
Title: FEE SITE INFORMATION
Title Link: https://geotracker.waterboards.ca.gov/esi/uploads/geo_report/5127438485/T0608501511.PDF

Document Type: Site Documents **Size :** 36,622 KB
Document Date: 4/28/2004* **Submitted By:** ANTEA GROUP REIMBURSEMENT (CONTRACTOR)
Type: OTHER REPORT / DOCUMENT **Submitted:**
Title: FEE SITE INFORMATION
Title Link: https://geotracker.waterboards.ca.gov/esi/uploads/geo_report/1056481420/T0608501511.PDF

Document Type: Site Documents **Size :** 3,592 KB
Document Date: 11/14/2003* **Submitted By:** ANTEA GROUP REIMBURSEMENT (CONTRACTOR)
Type: OTHER REPORT / DOCUMENT **Submitted:**
Title: FOURTH QUARTER EVENT OF OCTOBER 20 AND 21, 2003, AND MONTHLY SITE VISITS OF AUGUST 19, 2003, AND SEPTEMBER 17, 2003
Title Link: https://geotracker.waterboards.ca.gov/esi/uploads/geo_report/3421511173/T0608501511.PDF

Document Type: Site Documents **Size :** 3,562 KB
Document Date: 8/25/2003* **Submitted By:** ANTEA GROUP REIMBURSEMENT (CONTRACTOR)
Type: OTHER REPORT / DOCUMENT **Submitted:**
Title: THIRD QUARTER EVENT OF JULY 21 AND 22, 2003, AND MONTHLY SITE VISITS OF MAY 20, 2003, AND JUNE 18, 2003
Title Link: https://geotracker.waterboards.ca.gov/esi/uploads/geo_report/6834832966/T0608501511.PDF

Document Type: Site Documents **Size :** 5,754 KB
Document Date: 5/12/2003* **Submitted By:** ANTEA GROUP REIMBURSEMENT

(CONTRACTOR)

Type: WELL INSTALLATION WORKPLAN ***Submitted:***
Title: MONITORING WELL AND SPARE POINT INSTALLATION REPORT
Title Link: https://geotracker.waterboards.ca.gov/esi/uploads/geo_report/6712243139/T0608501511.PDF

Document Type: Monitoring Reports ***Size :*** 1,212 KB
Document Date: 4/22/2003* ***Submitted By:*** ANTEA GROUP REIMBURSEMENT (CONTRACTOR)
Type: MONITORING REPORT - QUARTERLY ***Submitted:***
Title: SECOND QUARTER MONITORING & SAMPLING EVENT OF APRIL 21 AND 22, 2003
Title Link: https://geotracker.waterboards.ca.gov/esi/uploads/geo_report/5964486181/T0608501511.PDF

Document Type: Monitoring Reports ***Size :*** 617 KB
Document Date: 3/20/2003* ***Submitted By:*** ANTEA GROUP REIMBURSEMENT (CONTRACTOR)
Type: MONITORING REPORT - OTHER ***Submitted:***
Title: MONTHLY MONITORING & SAMPLING
Title Link: https://geotracker.waterboards.ca.gov/esi/uploads/geo_report/1315594613/T0608501511.PDF

Document Type: Site Documents ***Size :*** 3,434 KB
Document Date: 2/28/2003* ***Submitted By:*** ANTEA GROUP REIMBURSEMENT (CONTRACTOR)
Type: OTHER REPORT / DOCUMENT ***Submitted:***
Title: FIRST QUARTER EVENTS OF JANUARY 20 AND 21, 2003
Title Link: https://geotracker.waterboards.ca.gov/esi/uploads/geo_report/2801744937/T0608501511.PDF

Document Type: Site Documents ***Size :*** 3,057 KB
Document Date: 11/20/2002* ***Submitted By:*** ANTEA GROUP REIMBURSEMENT (CONTRACTOR)
Type: OTHER REPORT / DOCUMENT ***Submitted:***
Title: FOURTH QUARTER EVENT OF OCTOBER 18, 2002
Title Link: https://geotracker.waterboards.ca.gov/esi/uploads/geo_report/6958147525/T0608501511.PDF

Document Type: Site Documents ***Size :*** 230 KB
Document Date: 9/4/2002* ***Submitted By:*** ANTEA GROUP REIMBURSEMENT (CONTRACTOR)
Type: SITE INVESTIGATION WORKPLAN ***Submitted:***
Title: FUEL LEAK INVESTIGATION
Title Link: https://geotracker.waterboards.ca.gov/esi/uploads/geo_report/5333844125/T0608501511.PDF

Document Type: Site Documents ***Size :*** 3,167 KB
Document Date: 8/30/2002* ***Submitted By:*** ANTEA GROUP REIMBURSEMENT (CONTRACTOR)
Type: OTHER WORKPLAN ***Submitted:***
Title: WORK PLAN FOR ADDITIONAL SUBSURFACE ASSESSMENT AND REMEDIAL FEASIBILITY TESTING
Title Link: https://geotracker.waterboards.ca.gov/esi/uploads/geo_report/9540621280/T0608501511.PDF

Document Type: Site Documents ***Size :*** 4,017 KB
Document Date: 8/27/2002* ***Submitted By:*** ANTEA GROUP REIMBURSEMENT (CONTRACTOR)
Type: OTHER REPORT / DOCUMENT ***Submitted:***
Title: THIRD QUARTER EVENT OF JULY 19, 2002
Title Link: https://geotracker.waterboards.ca.gov/esi/uploads/geo_report/4372017920/T0608501511.PDF

Document Type: Site Documents ***Size :*** 723 KB
Document Date: 8/26/2002* ***Submitted By:*** ANTEA GROUP REIMBURSEMENT (CONTRACTOR)
Type: OTHER WORKPLAN ***Submitted:***
Title: WORK PLAN ADDITIONAL SUBSURFACE ASSESSMENT AND REMEDIAL FEASIBILITY TESTING
Title Link: https://geotracker.waterboards.ca.gov/esi/uploads/geo_report/8878775477/T0608501511.PDF

Document Type: Site Documents ***Size :*** 95 KB
Document Date: 8/12/2002* ***Submitted By:*** ANTEA GROUP REIMBURSEMENT (CONTRACTOR)
Type: SITE INVESTIGATION WORKPLAN ***Submitted:***
Title: FUEL LEAK INVESTIGATION
Title Link: https://geotracker.waterboards.ca.gov/esi/uploads/geo_report/9668493449/T0608501511.PDF

Document Type: Site Documents ***Size :*** 946 KB
Document Date: 8/7/2002* ***Submitted By:*** ANTEA GROUP REIMBURSEMENT

(CONTRACTOR)

Type: EMAIL CORRESPONDENCE ***Submitted:***
Title: ADDENDUM TO CORRECTIVE ACTION PLAN FOR FORMER UNOCAL
Title Link: https://geotracker.waterboards.ca.gov/esi/uploads/geo_report/9424301385/T0608501511.PDF

Document Type: Site Documents ***Size :*** 154 KB
Document Date: 7/3/2002* ***Submitted By:*** ANTEA GROUP REIMBURSEMENT (CONTRACTOR)
Type: SITE INVESTIGATION WORKPLAN ***Submitted:***
Title: FUEL LEAK INVESTIGATION
Title Link: https://geotracker.waterboards.ca.gov/esi/uploads/geo_report/7490048348/T0608501511.PDF

Document Type: Site Documents ***Size :*** 676 KB
Document Date: 6/14/2002* ***Submitted By:*** ANTEA GROUP REIMBURSEMENT (CONTRACTOR)
Type: EMAIL CORRESPONDENCE ***Submitted:***
Title: CORRECTIVE ACTION PLAN REVIEW AND PROPOSED REMEDIAL ACTION AT FORMER UNOCAL
Title Link: https://geotracker.waterboards.ca.gov/esi/uploads/geo_report/1664849340/T0608501511.PDF

Document Type: Site Documents ***Size :*** 676 KB
Document Date: 6/14/2002* ***Submitted By:*** ANTEA GROUP REIMBURSEMENT (CONTRACTOR)
Type: EMAIL CORRESPONDENCE ***Submitted:***
Title: CORRECTIVE ACTION PLAN REVIEW AND PROPOSED REMEDIAL ACTION
Title Link: https://geotracker.waterboards.ca.gov/esi/uploads/geo_report/3604087531/T0608501511.PDF

Document Type: Site Documents ***Size :*** 2,987 KB
Document Date: 5/31/2002* ***Submitted By:*** ANTEA GROUP REIMBURSEMENT (CONTRACTOR)
Type: OTHER REPORT / DOCUMENT ***Submitted:***
Title: SECOND QUARTER EVENT OF APRIL 17, 2002 (2)
Title Link: https://geotracker.waterboards.ca.gov/esi/uploads/geo_report/3881615698/T0608501511.PDF

Document Type: Site Documents ***Size :*** 2,987 KB
Document Date: 5/31/2002* ***Submitted By:*** ANTEA GROUP REIMBURSEMENT (CONTRACTOR)
Type: OTHER REPORT / DOCUMENT ***Submitted:***
Title: SECOND QUARTER EVENT OF APRIL 17, 2002
Title Link: https://geotracker.waterboards.ca.gov/esi/uploads/geo_report/8446794986/T0608501511.PDF

Document Type: Site Documents ***Size :*** 3,111 KB
Document Date: 4/24/2002* ***Submitted By:*** ANTEA GROUP REIMBURSEMENT (CONTRACTOR)
Type: EMAIL CORRESPONDENCE ***Submitted:***
Title: REVISED CROSS SECTIONS FOR FORMER UNOCAL SERVICE STATION
Title Link: https://geotracker.waterboards.ca.gov/esi/uploads/geo_report/4931032657/T0608501511.PDF

Document Type: Site Documents ***Size :*** 3,454 KB
Document Date: 2/7/2002* ***Submitted By:*** ANTEA GROUP REIMBURSEMENT (CONTRACTOR)
Type: OTHER REPORT / DOCUMENT ***Submitted:***
Title: FIRST QUARTER EVENT OF JANUARY 2, 2002
Title Link: https://geotracker.waterboards.ca.gov/esi/uploads/geo_report/1931845545/T0608501511.PDF

Document Type: Site Documents ***Size :***
Document Date: 12/6/2001 ***Submitted By:*** MICHAEL SCHUSTER (REGULATOR)
Type: CAP/RAP - OTHER REPORT ***Submitted:***
Title: CORRECTIVE ACTION PLAN 12/06/2001 - 04/24/2002
Title Link: https://geotracker.waterboards.ca.gov/view_documents?global_id=T0608501511&document_id=5923688

Document Type: Site Documents ***Size :*** 1,446 KB
Document Date: 11/12/2001* ***Submitted By:*** ANTEA GROUP REIMBURSEMENT (CONTRACTOR)
Type: OTHER REPORT / DOCUMENT ***Submitted:***
Title: FOURTH QUARTER EVENT OF OCTOBER 2, 2001
Title Link: https://geotracker.waterboards.ca.gov/esi/uploads/geo_report/5409308075/T0608501511.PDF

Document Type: Site Documents ***Size :*** 86 KB
Document Date: 9/12/2001* ***Submitted By:*** ANTEA GROUP REIMBURSEMENT (CONTRACTOR)

Type: SITE INVESTIGATION WORKPLAN **Submitted:**
Title: FUEL LEAK INVESTIGATION
Title Link: https://geotracker.waterboards.ca.gov/esi/uploads/geo_report/8664404749/T0608501511.PDF

Document Type: Site Documents **Size :** 1,600 KB
Document Date: 8/3/2001* **Submitted By:** ANTEA GROUP REIMBURSEMENT (CONTRACTOR)
Type: OTHER REPORT / DOCUMENT **Submitted:**
Title: THIRD QUARTER EVENT OF JULY 3 AND 4, 2001
Title Link: https://geotracker.waterboards.ca.gov/esi/uploads/geo_report/5243868350/T0608501511.PDF

Document Type: Site Documents **Size :** 2,777 KB
Document Date: 5/8/2001* **Submitted By:** ANTEA GROUP REIMBURSEMENT (CONTRACTOR)
Type: OTHER REPORT / DOCUMENT **Submitted:**
Title: SECOND QUARTER EVENT OF APRIL 3, 2001
Title Link: https://geotracker.waterboards.ca.gov/esi/uploads/geo_report/6137194156/T0608501511.PDF

Document Type: Site Documents **Size :** 3,993 KB
Document Date: 12/8/2000* **Submitted By:** ANTEA GROUP REIMBURSEMENT (CONTRACTOR)
Type: GROUNDWATER MONITORING PLAN - ADDENDUM **Submitted:**
Title: FOURTH QUARTER 2000 GROUNDWATER MONITORING & SAMPLING REPORT
Title Link: https://geotracker.waterboards.ca.gov/esi/uploads/geo_report/9988778173/T0608501511.PDF

Document Type: Site Documents **Size :** 4,718 KB
Document Date: 10/4/2000* **Submitted By:** ANTEA GROUP REIMBURSEMENT (CONTRACTOR)
Type: GROUNDWATER MONITORING PLAN EXCLUSION **Submitted:**
Title: THIRD QUARTER 2000 GROUNDWATER MONITORING & SAMPLING REPORT
Title Link: https://geotracker.waterboards.ca.gov/esi/uploads/geo_report/5154211223/T0608501511.PDF

Document Type: Site Documents **Size :** 3,378 KB
Document Date: 6/28/2000* **Submitted By:** ANTEA GROUP REIMBURSEMENT (CONTRACTOR)
Type: GROUNDWATER MONITORING PLAN - ADDENDUM **Submitted:**
Title: SECOND QUARTER 2000 GROUNDWATER MONITORING & SAMPLING REPORT
Title Link: https://geotracker.waterboards.ca.gov/esi/uploads/geo_report/3717480599/T0608501511.PDF

Document Type: Site Documents **Size :** 65 KB
Document Date: 6/26/2000* **Submitted By:** ANTEA GROUP REIMBURSEMENT (CONTRACTOR)
Type: OTHER REPORT / DOCUMENT **Submitted:**
Title: APPROVAL FOR A ONE-YEAR EXTENSION OF THE SPECIAL PERMIT
Title Link: https://geotracker.waterboards.ca.gov/esi/uploads/geo_report/9565146327/T0608501511.PDF

Document Type: Site Documents **Size :** 56 KB
Document Date: 4/25/2000* **Submitted By:** ANTEA GROUP REIMBURSEMENT (CONTRACTOR)
Type: OTHER REPORT / DOCUMENT **Submitted:**
Title: QUARTERLY SUMMARY REPORT FIRST QUARTER 2000
Title Link: https://geotracker.waterboards.ca.gov/esi/uploads/geo_report/4487047672/T0608501511.PDF

Document Type: Site Documents **Size :** 3,860 KB
Document Date: 2/22/2000* **Submitted By:** ANTEA GROUP REIMBURSEMENT (CONTRACTOR)
Type: GROUNDWATER MONITORING PLAN EXCLUSION - ADDENDUM **Submitted:**
Title: FIRST QUARTER 2000 GROUNDWATER MONITORING & SAMPLING REPORT
Title Link: https://geotracker.waterboards.ca.gov/esi/uploads/geo_report/2472729623/T0608501511.PDF

Document Type: Site Documents **Size :** 3,207 KB
Document Date: 12/20/1999* **Submitted By:** ANTEA GROUP REIMBURSEMENT (CONTRACTOR)
Type: GROUNDWATER MONITORING PLAN EXCLUSION - ADDENDUM **Submitted:**
Title: FOURTH QUARTER 1999 GROUNDWATER MONITORING & SAMPLING REPORT

Title Link: https://geotracker.waterboards.ca.gov/esi/uploads/geo_report/9880453944/T0608501511.PDF

Document Type: Site Documents
Document Date: 10/20/1999*
Size : 55 KB
Submitted By: ANTEA GROUP REIMBURSEMENT (CONTRACTOR)
Type: OTHER REPORT / DOCUMENT
Submitted:
Title: QUARTERLY SUMMARY REPORT THIRD QUARTER 1999
Title Link: https://geotracker.waterboards.ca.gov/esi/uploads/geo_report/4598833560/T0608501511.PDF

Document Type: Site Documents
Document Date: 9/7/1999*
Size : 1,086 KB
Submitted By: ANTEA GROUP REIMBURSEMENT (CONTRACTOR)
Type: GROUNDWATER MONITORING PLAN EXCLUSION - ADDENDUM
Submitted:
Title: THIRD QUARTER 1999 GROUNDWATER MONITORING & SAMPLING REPORT
Title Link: https://geotracker.waterboards.ca.gov/esi/uploads/geo_report/7135027408/T0608501511.PDF

Document Type: Site Documents
Document Date: 9/7/1999*
Size : 3,384 KB
Submitted By: ANTEA GROUP REIMBURSEMENT (CONTRACTOR)
Type: GROUNDWATER MONITORING PLAN EXCLUSION - ADDENDUM
Submitted:
Title: THIRD QUARTER 1999 GROUNDWATER MONITORING & SAMPLING REPORT
Title Link: https://geotracker.waterboards.ca.gov/esi/uploads/geo_report/9702532291/T0608501511.PDF

Document Type: Site Documents
Document Date: 9/1/1999*
Size : 374 KB
Submitted By: ANTEA GROUP REIMBURSEMENT (CONTRACTOR)
Type: OTHER REPORT / DOCUMENT
Submitted:
Title: ENVIRONMENTAL PACKAGE
Title Link: https://geotracker.waterboards.ca.gov/esi/uploads/geo_report/9909349918/T0608501511.PDF

Document Type: Site Documents
Document Date: 7/20/1999*
Size : 54 KB
Submitted By: ANTEA GROUP REIMBURSEMENT (CONTRACTOR)
Type: OTHER REPORT / DOCUMENT
Submitted:
Title: QUARTERLY SUMMARY REPORT SECOND QUARTER 1999
Title Link: https://geotracker.waterboards.ca.gov/esi/uploads/geo_report/2397036075/T0608501511.PDF

Document Type: Site Documents
Document Date: 6/15/1999*
Size : 3,525 KB
Submitted By: ANTEA GROUP REIMBURSEMENT (CONTRACTOR)
Type: GROUNDWATER MONITORING PLAN - ADDENDUM - REVISED
Submitted:
Title: SECOND QUARTER 1999 GROUNDWATER MONITORING & SAMPLING REPORTS
Title Link: https://geotracker.waterboards.ca.gov/esi/uploads/geo_report/7374117374/T0608501511.PDF

Document Type: Site Documents
Document Date: 5/10/1999*
Size : 218 KB
Submitted By: ANTEA GROUP REIMBURSEMENT (CONTRACTOR)
Type: SITE INVESTIGATION WORKPLAN
Submitted:
Title: FUEL LEAK INVESTIGATION
Title Link: https://geotracker.waterboards.ca.gov/esi/uploads/geo_report/4349606454/T0608501511.PDF

Document Type: Site Documents
Document Date: 4/12/1999*
Size : 1,177 KB
Submitted By: ANTEA GROUP REIMBURSEMENT (CONTRACTOR)
Type: OTHER REPORT / DOCUMENT
Submitted:
Title: LIMITED PHASE II ENVIRONMENTAL ASSESSMENT
Title Link: https://geotracker.waterboards.ca.gov/esi/uploads/geo_report/7425229012/T0608501511.PDF

Document Type: Site Documents
Document Date: 4/12/1999*
Size : 3,870 KB
Submitted By: ANTEA GROUP REIMBURSEMENT (CONTRACTOR)
Type: OTHER REPORT / DOCUMENT
Submitted:
Title: LIMITED PHASE II ENVIRONMENTAL ASSESSMENT
Title Link: https://geotracker.waterboards.ca.gov/esi/uploads/geo_report/8122641444/T0608501511.PDF

Document Type: Site Documents
Document Date: 3/30/1999*
Size : 3,421 KB
Submitted By: ANTEA GROUP REIMBURSEMENT

(CONTRACTOR)

Type: GROUNDWATER MONITORING PLAN - ADDENDUM ***Submitted:***
Title: FIRST QUARTER 1999 GROUNDWATER MONITORING & SAMPLING REPORT
Title Link: https://geotracker.waterboards.ca.gov/esi/uploads/geo_report/8331189095/T0608501511.PDF

Document Type: Site Documents ***Size :*** 1,391 KB
Document Date: 3/30/1999* ***Submitted By:*** ANTEA GROUP REIMBURSEMENT (CONTRACTOR)
Type: REMEDIAL ACTION COMPLETE ***Submitted:***
Title: REMEDIAL ACTION PERFORMANCE SUMMARY - NOVEMBER 1998 - JANUARY 1999
Title Link: https://geotracker.waterboards.ca.gov/esi/uploads/geo_report/6448791742/T0608501511.PDF

Document Type: Site Documents ***Size :*** 512 KB
Document Date: 3/30/1999* ***Submitted By:*** ANTEA GROUP REIMBURSEMENT (CONTRACTOR)
Type: OTHER REPORT / DOCUMENT ***Submitted:***
Title: REMEDIAL ACTION PERFORMANCE SUMMARY - NOVEMBER 1998 - JANUARY 1999
Title Link: https://geotracker.waterboards.ca.gov/esi/uploads/geo_report/4393938541/T0608501511.PDF

Document Type: Site Documents ***Size :*** 53 KB
Document Date: 1/20/1999* ***Submitted By:*** ANTEA GROUP REIMBURSEMENT (CONTRACTOR)
Type: OTHER REPORT / DOCUMENT ***Submitted:***
Title: QUARTERLY SUMMARY REPORT FOURTH QUARTER 1998
Title Link: https://geotracker.waterboards.ca.gov/esi/uploads/geo_report/2282666146/T0608501511.PDF

Document Type: Site Documents ***Size :*** 2,896 KB
Document Date: 1/14/1999* ***Submitted By:*** ANTEA GROUP REIMBURSEMENT (CONTRACTOR)
Type: GROUNDWATER MONITORING PLAN - ADDENDUM ***Submitted:***
Title: FOURTH QUARTER 1998 GROUNDWATER MONITORING & SAMPLING REPORT
Title Link: https://geotracker.waterboards.ca.gov/esi/uploads/geo_report/2593606054/T0608501511.PDF

Document Type: Site Documents ***Size :*** 3,421 KB
Document Date: 1/14/1999* ***Submitted By:*** ANTEA GROUP REIMBURSEMENT (CONTRACTOR)
Type: GROUNDWATER MONITORING PLAN - ADDENDUM ***Submitted:***
Title: FOURTH QUARTER 1998 GROUNDWATER MONITORING & SAMPLING REPORT
Title Link: https://geotracker.waterboards.ca.gov/esi/uploads/geo_report/6751897990/T0608501511.PDF

Document Type: Site Documents ***Size :*** 147 KB
Document Date: 11/19/1998* ***Submitted By:*** ANTEA GROUP REIMBURSEMENT (CONTRACTOR)
Type: OTHER REPORT / DOCUMENT ***Submitted:***
Title: GROUNDWATER ANALYSES USING ENVIRONMENTAL PROTECTION AGENCY
Title Link: https://geotracker.waterboards.ca.gov/esi/uploads/geo_report/1321081340/T0608501511.PDF

Document Type: Site Documents ***Size :*** 1,433 KB
Document Date: 11/1/1998* ***Submitted By:*** ANTEA GROUP REIMBURSEMENT (CONTRACTOR)
Type: OTHER REPORT / DOCUMENT ***Submitted:***
Title: PERMIT TO OPERATE
Title Link: https://geotracker.waterboards.ca.gov/esi/uploads/geo_report/4712979257/T0608501511.PDF

Document Type: Site Documents ***Size :*** 55 KB
Document Date: 10/20/1998* ***Submitted By:*** ANTEA GROUP REIMBURSEMENT (CONTRACTOR)
Type: OTHER REPORT / DOCUMENT ***Submitted:***
Title: QUARTERLY SUMMARY REPORT THIRD QUARTER 1998
Title Link: https://geotracker.waterboards.ca.gov/esi/uploads/geo_report/9141093373/T0608501511.PDF

Document Type: Site Documents ***Size :*** 67 KB
Document Date: 10/13/1998* ***Submitted By:*** ANTEA GROUP REIMBURSEMENT (CONTRACTOR)
Type: OTHER REPORT / DOCUMENT ***Submitted:***
Title: WASTE DISCHARGE REQUIREMENTS FOR DISCHARGE OF EXTRACTED AND TREATED GROUNDWATER
Title Link: https://geotracker.waterboards.ca.gov/esi/uploads/geo_report/5798428475/T0608501511.PDF

Document Type: Monitoring Reports **Size :** 140 KB
Document Date: 10/7/1998* **Submitted By:** ANTEA GROUP REIMBURSEMENT (CONTRACTOR)
Type: MONITORING REPORT - QUARTERLY **Submitted:**
Title: RESCISSION REQUEST/THIRD QUARTER 1998 NPDES SELF-MONITORING REPORT
Title Link: https://geotracker.waterboards.ca.gov/esi/uploads/geo_report/1614553630/T0608501511.PDF

Document Type: Site Documents **Size :** 3,348 KB
Document Date: 10/2/1998* **Submitted By:** ANTEA GROUP REIMBURSEMENT (CONTRACTOR)
Type: GROUNDWATER MONITORING PLAN EXCLUSION - ADDENDUM **Submitted:**
Title: SECOND/THIRD QUARTER 1998 GROUNDWATER MONITORING & SAMPLING REPORT
Title Link: https://geotracker.waterboards.ca.gov/esi/uploads/geo_report/9947854101/T0608501511.PDF

Document Type: Site Documents **Size :** 1,536 KB
Document Date: 9/28/1998* **Submitted By:** ANTEA GROUP REIMBURSEMENT (CONTRACTOR)
Type: REMEDIAL ACTION COMPLETE **Submitted:**
Title: REMEDIAL ACTION PERFORMANCE SUMMARY - MAY THROUGH JULY 1998
Title Link: https://geotracker.waterboards.ca.gov/esi/uploads/geo_report/4217882633/T0608501511.PDF

Document Type: Site Documents **Size :** 626 KB
Document Date: 8/17/1998* **Submitted By:** ANTEA GROUP REIMBURSEMENT (CONTRACTOR)
Type: EMAIL CORRESPONDENCE **Submitted:**
Title: TREATMENT SYSTEM MODIFICATION
Title Link: https://geotracker.waterboards.ca.gov/esi/uploads/geo_report/7870093226/T0608501511.PDF

Document Type: Site Documents **Size :** 500 KB
Document Date: 8/17/1998* **Submitted By:** ANTEA GROUP REIMBURSEMENT (CONTRACTOR)
Type: EMAIL CORRESPONDENCE **Submitted:**
Title: TREATMENT SYSTEMS MODIFICATION 2
Title Link: https://geotracker.waterboards.ca.gov/esi/uploads/geo_report/9327374398/T0608501511.PDF

Document Type: Site Documents **Size :** 54 KB
Document Date: 7/20/1998* **Submitted By:** ANTEA GROUP REIMBURSEMENT (CONTRACTOR)
Type: OTHER REPORT / DOCUMENT **Submitted:**
Title: QUARTERLY SUMMARY REPORT SECOND QUARTER 1998
Title Link: https://geotracker.waterboards.ca.gov/esi/uploads/geo_report/7868639469/T0608501511.PDF

Document Type: Site Documents **Size :** 52 KB
Document Date: 7/20/1998* **Submitted By:** ANTEA GROUP REIMBURSEMENT (CONTRACTOR)
Type: OTHER REPORT / DOCUMENT **Submitted:**
Title: QUARTERLY SUMMARY REPORT SECOND QUARTER 1998
Title Link: https://geotracker.waterboards.ca.gov/esi/uploads/geo_report/5619625985/T0608501511.PDF

Document Type: Site Documents **Size :** 1,655 KB
Document Date: 7/1/1998* **Submitted By:** ANTEA GROUP REIMBURSEMENT (CONTRACTOR)
Type: OTHER REPORT / DOCUMENT **Submitted:**
Title: REMEDIAL ACTION PERFORMANCE SUMMARY - FEBRUARY - APRIL 1998
Title Link: https://geotracker.waterboards.ca.gov/esi/uploads/geo_report/9141678094/T0608501511.PDF

Document Type: Site Documents **Size :** 1,655 KB
Document Date: 7/1/1998* **Submitted By:** ANTEA GROUP REIMBURSEMENT (CONTRACTOR)
Type: OTHER REPORT / DOCUMENT **Submitted:**
Title: REMEDIAL ACTION PERFORMANCE SUMMARY - FEBRUARY - APRIL 1998
Title Link: https://geotracker.waterboards.ca.gov/esi/uploads/geo_report/2721838176/T0608501511.PDF

Document Type: Site Documents **Size :** 2,280 KB
Document Date: 6/26/1998* **Submitted By:** ANTEA GROUP REIMBURSEMENT (CONTRACTOR)
Type: GROUNDWATER MONITORING PLAN - ADDENDUM **Submitted:**

Title: FIRST QUARTER 1998 GROUNDWATER MONITORING & SAMPLING REPORT
Title Link: https://geotracker.waterboards.ca.gov/esi/uploads/geo_report/1751608073/T0608501511.PDF

Document Type: Site Documents **Size :** 228 KB
Document Date: 6/18/1998* **Submitted By:** ANTEA GROUP REIMBURSEMENT (CONTRACTOR)
Type: SITE INVESTIGATION WORKPLAN **Submitted:**
Title: FUEL LEAK INVESTIGATION
Title Link: https://geotracker.waterboards.ca.gov/esi/uploads/geo_report/6047516107/T0608501511.PDF

Document Type: Site Documents **Size :** 60 KB
Document Date: 4/20/1998* **Submitted By:** ANTEA GROUP REIMBURSEMENT (CONTRACTOR)
Type: OTHER REPORT / DOCUMENT **Submitted:**
Title: VIA CERTIFIED MAIL - RETURN RECEIPT REQUESTED
Title Link: https://geotracker.waterboards.ca.gov/esi/uploads/geo_report/4921007633/T0608501511.PDF

Document Type: Site Documents **Size :** 50 KB
Document Date: 4/20/1998* **Submitted By:** ANTEA GROUP REIMBURSEMENT (CONTRACTOR)
Type: OTHER REPORT / DOCUMENT **Submitted:**
Title: QUARTERLY SUMMARY REPORT FIRST QUARTER 1998
Title Link: https://geotracker.waterboards.ca.gov/esi/uploads/geo_report/5690874576/T0608501511.PDF

Document Type: Monitoring Reports **Size :** 1,274 KB
Document Date: 4/14/1998* **Submitted By:** ANTEA GROUP REIMBURSEMENT (CONTRACTOR)
Type: MONITORING REPORT - QUARTERLY **Submitted:**
Title: SELF-MONITORING REPORT - FIRST QUARTER 1998
Title Link: https://geotracker.waterboards.ca.gov/esi/uploads/geo_report/7111733496/T0608501511.PDF

Document Type: Site Documents **Size :** 6,396 KB
Document Date: 3/26/1998* **Submitted By:** ANTEA GROUP REIMBURSEMENT (CONTRACTOR)
Type: REMEDIAL ACTION COMPLETE **Submitted:**
Title: REMEDIAL ACTION PERFORMANCE SUMMARY - AUGUST 1997 - JANUARY 1998
Title Link: https://geotracker.waterboards.ca.gov/esi/uploads/geo_report/3248064517/T0608501511.PDF

Document Type: Site Documents **Size :** 12,292 KB
Document Date: 3/26/1998* **Submitted By:** ANTEA GROUP REIMBURSEMENT (CONTRACTOR)
Type: REMEDIAL ACTION COMPLETE **Submitted:**
Title: REMEDIAL ACTION PERFORMANCE SUMMARY - AUGUST 1997 - JANUARY 1998
Title Link: https://geotracker.waterboards.ca.gov/esi/uploads/geo_report/8915167689/T0608501511.PDF

Document Type: Site Documents **Size :** 1,279 KB
Document Date: 2/28/1998* **Submitted By:** ANTEA GROUP REIMBURSEMENT (CONTRACTOR)
Type: GROUNDWATER MONITORING PLAN - ADDENDUM **Submitted:**
Title: FOURTH QUARTER 1997 GROUNDWATER MONITORING & SAMPLING REPORT
Title Link: https://geotracker.waterboards.ca.gov/esi/uploads/geo_report/8726259708/T0608501511.PDF

Document Type: Site Documents **Size :** 1,196 KB
Document Date: 1/30/1998* **Submitted By:** ANTEA GROUP REIMBURSEMENT (CONTRACTOR)
Type: OTHER REPORT / DOCUMENT **Submitted:**
Title: ANNUAL REPORT
Title Link: https://geotracker.waterboards.ca.gov/esi/uploads/geo_report/4264124989/T0608501511.PDF

Document Type: Site Documents **Size :** 1,443 KB
Document Date: 1/30/1998* **Submitted By:** ANTEA GROUP REIMBURSEMENT (CONTRACTOR)
Type: OTHER REPORT / DOCUMENT **Submitted:**
Title: ANNUAL REPORT - 1997
Title Link: https://geotracker.waterboards.ca.gov/esi/uploads/geo_report/9681958138/T0608501511.PDF

Document Type: Site Documents **Size :** 43 KB
Document Date: 1/23/1998* **Submitted By:** ANTEA GROUP REIMBURSEMENT (CONTRACTOR)

Type: OTHER REPORT / DOCUMENT **Submitted:**
Title: QUARTERLY SUMMARY REPORT
Title Link: https://geotracker.waterboards.ca.gov/esi/uploads/geo_report/9166039526/T0608501511.PDF

Document Type: Site Documents **Size :** 43 KB
Document Date: 1/14/1998* **Submitted By:** ANTEA GROUP REIMBURSEMENT (CONTRACTOR)
Type: OTHER REPORT / DOCUMENT **Submitted:**
Title: SELF-MONITORING REPORT FOURTH QUARTER
Title Link: https://geotracker.waterboards.ca.gov/esi/uploads/geo_report/3981041967/T0608501511.PDF

Document Type: Site Documents **Size :** 123 KB
Document Date: 12/30/1997* **Submitted By:** ANTEA GROUP REIMBURSEMENT (CONTRACTOR)
Type: OTHER REPORT / DOCUMENT **Submitted:**
Title: SELF MONITORING PROGRAM PERMIT
Title Link: https://geotracker.waterboards.ca.gov/esi/uploads/geo_report/2452616810/T0608501511.PDF

Document Type: Site Documents **Size :** 102 KB
Document Date: 11/10/1997* **Submitted By:** ANTEA GROUP REIMBURSEMENT (CONTRACTOR)
Type: OTHER REPORT / DOCUMENT **Submitted:**
Title: SELF MONITORING PROGRAM PERMIT
Title Link: https://geotracker.waterboards.ca.gov/esi/uploads/geo_report/5797493994/T0608501511.PDF

Document Type: Site Documents **Size :** 1,491 KB
Document Date: 11/1/1997* **Submitted By:** ANTEA GROUP REIMBURSEMENT (CONTRACTOR)
Type: OTHER REPORT / DOCUMENT **Submitted:**
Title: UNOCAL CORPORATION
Title Link: https://geotracker.waterboards.ca.gov/esi/uploads/geo_report/4169182837/T0608501511.PDF

Document Type: Site Documents **Size :** 1,497 KB
Document Date: 10/29/1997* **Submitted By:** ANTEA GROUP REIMBURSEMENT (CONTRACTOR)
Type: OTHER REPORT / DOCUMENT **Submitted:**
Title: QUARTERLY DATA REPORT
Title Link: https://geotracker.waterboards.ca.gov/esi/uploads/geo_report/1131685733/T0608501511.PDF

Document Type: Monitoring Reports **Size :** 1,292 KB
Document Date: 10/29/1997* **Submitted By:** ANTEA GROUP REIMBURSEMENT (CONTRACTOR)
Type: MONITORING REPORT - OTHER **Submitted:**
Title: ACCESS TO RECEIVING WATERS FOR REQUIRED NPDES MONITORING
Title Link: https://geotracker.waterboards.ca.gov/esi/uploads/geo_report/5732785165/T0608501511.PDF

Document Type: Site Documents **Size :** 33 KB
Document Date: 10/22/1997* **Submitted By:** ANTEA GROUP REIMBURSEMENT (CONTRACTOR)
Type: OTHER REPORT / DOCUMENT **Submitted:**
Title: QUARTERLY SUMMARY REPORT
Title Link: https://geotracker.waterboards.ca.gov/esi/uploads/geo_report/9412133276/T0608501511.PDF

Document Type: Monitoring Reports **Size :** 662 KB
Document Date: 10/14/1997* **Submitted By:** ANTEA GROUP REIMBURSEMENT (CONTRACTOR)
Type: MONITORING REPORT - OTHER **Submitted:**
Title: SELF-MONITORING REPORT
Title Link: https://geotracker.waterboards.ca.gov/esi/uploads/geo_report/5077835321/T0608501511.PDF

Document Type: Site Documents **Size :** 40,665 KB
Document Date: 9/29/1997* **Submitted By:** ANTEA GROUP REIMBURSEMENT (CONTRACTOR)
Type: OTHER REPORT / DOCUMENT **Submitted:**
Title: FEE SITE INFORMATION
Title Link: https://geotracker.waterboards.ca.gov/esi/uploads/geo_report/9405212640/T0608501511.PDF

Document Type: Site Documents **Size :** 9,404 KB
Document Date: 9/29/1997* **Submitted By:** ANTEA GROUP REIMBURSEMENT (CONTRACTOR)

Type: OTHER REPORT / DOCUMENT **Submitted:**
Title: REMEDIAL ACTION PERFORMANCE
Title Link: https://geotracker.waterboards.ca.gov/esi/uploads/geo_report/5094918310/T0608501511.PDF

Document Type: Monitoring Reports **Size :** 128 KB
Document Date: 9/24/1997* **Submitted By:** ANTEA GROUP REIMBURSEMENT (CONTRACTOR)
Type: MONITORING REPORT - OTHER **Submitted:**
Title: RECEIVING WATER MONITORING NPDES
Title Link: https://geotracker.waterboards.ca.gov/esi/uploads/geo_report/5838116586/T0608501511.PDF

Document Type: Site Documents **Size :** 4,840 KB
Document Date: 8/8/1997* **Submitted By:** ANTEA GROUP REIMBURSEMENT (CONTRACTOR)
Type: OTHER REPORT / DOCUMENT **Submitted:**
Title: REMEDIAL ACTION PERFORMANCE SUMMARY
Title Link: https://geotracker.waterboards.ca.gov/esi/uploads/geo_report/4636324405/T0608501511.PDF

Document Type: Site Documents **Size :** 1,197 KB
Document Date: 7/31/1997* **Submitted By:** ANTEA GROUP REIMBURSEMENT (CONTRACTOR)
Type: OTHER REPORT / DOCUMENT **Submitted:**
Title: LAB RESULTS
Title Link: https://geotracker.waterboards.ca.gov/esi/uploads/geo_report/8152935922/T0608501511.PDF

Document Type: Site Documents **Size :** 1,157 KB
Document Date: 7/28/1997* **Submitted By:** ANTEA GROUP REIMBURSEMENT (CONTRACTOR)
Type: OTHER REPORT / DOCUMENT **Submitted:**
Title: QUARTERLY DATA REPORT
Title Link: https://geotracker.waterboards.ca.gov/esi/uploads/geo_report/9350969791/T0608501511.PDF

Document Type: Site Documents **Size :** 32 KB
Document Date: 7/18/1997* **Submitted By:** ANTEA GROUP REIMBURSEMENT (CONTRACTOR)
Type: OTHER REPORT / DOCUMENT **Submitted:**
Title: QUARTERLY SUMMARY REPORT
Title Link: https://geotracker.waterboards.ca.gov/esi/uploads/geo_report/8954931437/T0608501511.PDF

Document Type: Monitoring Reports **Size :** 1,905 KB
Document Date: 7/15/1997* **Submitted By:** ANTEA GROUP REIMBURSEMENT (CONTRACTOR)
Type: MONITORING REPORT - OTHER **Submitted:**
Title: SELF - MONITORING REPORT
Title Link: https://geotracker.waterboards.ca.gov/esi/uploads/geo_report/8244177699/T0608501511.PDF

Document Type: Site Documents **Size :** 1,282 KB
Document Date: 4/28/1997* **Submitted By:** ANTEA GROUP REIMBURSEMENT (CONTRACTOR)
Type: OTHER REPORT / DOCUMENT **Submitted:**
Title: QUARTERLY DATA REPORT
Title Link: https://geotracker.waterboards.ca.gov/esi/uploads/geo_report/9098303020/T0608501511.PDF

Document Type: Site Documents **Size :** 32 KB
Document Date: 4/18/1997* **Submitted By:** ANTEA GROUP REIMBURSEMENT (CONTRACTOR)
Type: OTHER REPORT / DOCUMENT **Submitted:**
Title: QUARTERLY SUMMARY REPORT
Title Link: https://geotracker.waterboards.ca.gov/esi/uploads/geo_report/9008111059/T0608501511.PDF

Document Type: Monitoring Reports **Size :** 1,759 KB
Document Date: 4/14/1997* **Submitted By:** ANTEA GROUP REIMBURSEMENT (CONTRACTOR)
Type: MONITORING REPORT - QUARTERLY **Submitted:**
Title: SELF - MONITORING REPORT
Title Link: https://geotracker.waterboards.ca.gov/esi/uploads/geo_report/8582913339/T0608501511.PDF

Document Type: Monitoring Reports **Size :** 126 KB
Document Date: 3/10/1997* **Submitted By:** ANTEA GROUP REIMBURSEMENT (CONTRACTOR)

Type: MONITORING REPORT - OTHER **Submitted:**
Title: REQUEST TO WAIVE RECEIVING WATER MONITORING
Title Link: https://geotracker.waterboards.ca.gov/esi/uploads/geo_report/2144156336/T0608501511.PDF

Document Type: Site Documents **Size :** 118 KB
Document Date: 2/27/1997* **Submitted By:** ANTEA GROUP REIMBURSEMENT (CONTRACTOR)
Type: OTHER REPORT / DOCUMENT **Submitted:**
Title: REMEDIAL ACTIVITY STATUS
Title Link: https://geotracker.waterboards.ca.gov/esi/uploads/geo_report/6060427188/T0608501511.PDF

Document Type: Site Documents **Size :** 5,298 KB
Document Date: 2/26/1997* **Submitted By:** ANTEA GROUP REIMBURSEMENT (CONTRACTOR)
Type: OTHER REPORT / DOCUMENT **Submitted:**
Title: REMEDIAL ACTION PERFORMANCE SUMMARY
Title Link: https://geotracker.waterboards.ca.gov/esi/uploads/geo_report/3594763636/T0608501511.PDF

Document Type: Site Documents **Size :** 5,298 KB
Document Date: 2/26/1997* **Submitted By:** ANTEA GROUP REIMBURSEMENT (CONTRACTOR)
Type: OTHER REPORT / DOCUMENT **Submitted:**
Title: REMEDIAL ACTION PERFORMANCE SUMMARY
Title Link: https://geotracker.waterboards.ca.gov/esi/uploads/geo_report/1280327856/T0608501511.PDF

Document Type: Site Documents **Size :** 1,067 KB
Document Date: 1/31/1997* **Submitted By:** ANTEA GROUP REIMBURSEMENT (CONTRACTOR)
Type: OTHER REPORT / DOCUMENT **Submitted:**
Title: MPDS SERVICES INCORPORATED
Title Link: https://geotracker.waterboards.ca.gov/esi/uploads/geo_report/1274148046/T0608501511.PDF

Document Type: Monitoring Reports **Size :** 2,477 KB
Document Date: 1/31/1997* **Submitted By:** ANTEA GROUP REIMBURSEMENT (CONTRACTOR)
Type: MONITORING REPORT - OTHER **Submitted:**
Title: SELF-MONITORING REPORT
Title Link: https://geotracker.waterboards.ca.gov/esi/uploads/geo_report/9016573429/T0608501511.PDF

Document Type: Site Documents **Size :** 1,432 KB
Document Date: 1/31/1997* **Submitted By:** ANTEA GROUP REIMBURSEMENT (CONTRACTOR)
Type: OTHER REPORT / DOCUMENT **Submitted:**
Title: ANNUAL REPORT - 1996
Title Link: https://geotracker.waterboards.ca.gov/esi/uploads/geo_report/5550954997/T0608501511.PDF

Document Type: Site Documents **Size :**
Document Date: 1/20/1997 **Submitted By:** MICHAEL SCHUSTER (REGULATOR)
Type: WELL INSTALLATION REPORT **Submitted:**
Title: WELL CONSTRUCTION APPLICATION 01/20/1997
Title Link: https://geotracker.waterboards.ca.gov/view_documents?global_id=T0608501511&document_id=5923742

Document Type: Site Documents **Size :** 1,506 KB
Document Date: 1/20/1997* **Submitted By:** ANTEA GROUP REIMBURSEMENT (CONTRACTOR)
Type: OTHER REPORT / DOCUMENT **Submitted:**
Title: SOIL VAPOR EXTRACTION WELL INSTALLATION
Title Link: https://geotracker.waterboards.ca.gov/esi/uploads/geo_report/7368292689/T0608501511.PDF

Document Type: Site Documents **Size :** 99 KB
Document Date: 1/17/1997* **Submitted By:** ANTEA GROUP REIMBURSEMENT (CONTRACTOR)
Type: OTHER REPORT / DOCUMENT **Submitted:**
Title: QUARTERLY SUMMARY REPORT
Title Link: https://geotracker.waterboards.ca.gov/esi/uploads/geo_report/8520483851/T0608501511.PDF

Document Type: Site Documents **Size :** 3,673 KB
Document Date: 12/10/1996* **Submitted By:** ANTEA GROUP REIMBURSEMENT (CONTRACTOR)

Type: OTHER REPORT / DOCUMENT **Submitted:**
Title: REMEDIAL ACTION PERFORMANCE SUMMARY - AUGUST THROUGH OCTOBER 1996
Title Link: https://geotracker.waterboards.ca.gov/esi/uploads/geo_report/1457043588/T0608501511.PDF

Document Type: Monitoring Reports **Size :** 1,303 KB
Document Date: 11/20/1996* **Submitted By:** ANTEA GROUP REIMBURSEMENT (CONTRACTOR)
Type: MONITORING REPORT - OTHER **Submitted:**
Title: SELF-MONITORING REPORT- FOURTH QUARTER 1996
Title Link: https://geotracker.waterboards.ca.gov/esi/uploads/geo_report/3130236148/T0608501511.PDF

Document Type: Monitoring Reports **Size :** 1,303 KB
Document Date: 11/20/1996* **Submitted By:** ANTEA GROUP REIMBURSEMENT (CONTRACTOR)
Type: MONITORING REPORT - OTHER **Submitted:**
Title: SELF-MONITORING REPORT- FOURTH QUARTER 1996
Title Link: https://geotracker.waterboards.ca.gov/esi/uploads/geo_report/6277269840/T0608501511.PDF

Document Type: Site Documents **Size :** 1,404 KB
Document Date: 11/4/1996* **Submitted By:** ANTEA GROUP REIMBURSEMENT (CONTRACTOR)
Type: EMAIL CORRESPONDENCE **Submitted:**
Title: MPDS SERVICES, INCORPORATED
Title Link: https://geotracker.waterboards.ca.gov/esi/uploads/geo_report/9417993366/T0608501511.PDF

Document Type: Site Documents **Size :** 94 KB
Document Date: 10/18/1996* **Submitted By:** ANTEA GROUP REIMBURSEMENT (CONTRACTOR)
Type: OTHER REPORT / DOCUMENT **Submitted:**
Title: QUARTERLY SUMMARY REPORT
Title Link: https://geotracker.waterboards.ca.gov/esi/uploads/geo_report/2145474374/T0608501511.PDF

Document Type: Site Documents **Size :** 94 KB
Document Date: 10/18/1996* **Submitted By:** ANTEA GROUP REIMBURSEMENT (CONTRACTOR)
Type: OTHER REPORT / DOCUMENT **Submitted:**
Title: QUARTERLY SUMMARY REPORT
Title Link: https://geotracker.waterboards.ca.gov/esi/uploads/geo_report/6974077701/T0608501511.PDF

Document Type: Monitoring Reports **Size :** 1,359 KB
Document Date: 10/8/1996* **Submitted By:** ANTEA GROUP REIMBURSEMENT (CONTRACTOR)
Type: MONITORING REPORT - OTHER **Submitted:**
Title: ADDENDUM TO THIRD QUARTER 1996 NPDES SELF - MONITORING REPORT
Title Link: https://geotracker.waterboards.ca.gov/esi/uploads/geo_report/5213021337/T0608501511.PDF

Document Type: Site Documents **Size :** 11,336 KB
Document Date: 9/9/1996* **Submitted By:** ANTEA GROUP REIMBURSEMENT (CONTRACTOR)
Type: REMEDIAL PROGRESS REPORT **Submitted:**
Title: REMEDIAL ACTION PERFORMANCE SUMMARY
Title Link: https://geotracker.waterboards.ca.gov/esi/uploads/geo_report/5964047372/T0608501511.PDF

Document Type: Monitoring Reports **Size :** 1,350 KB
Document Date: 8/14/1996* **Submitted By:** ANTEA GROUP REIMBURSEMENT (CONTRACTOR)
Type: MONITORING REPORT - OTHER **Submitted:**
Title: NPDES SELF - MONITORING REPORT
Title Link: https://geotracker.waterboards.ca.gov/esi/uploads/geo_report/2010412812/T0608501511.PDF

Document Type: Site Documents **Size :** 978 KB
Document Date: 7/23/1996* **Submitted By:** ANTEA GROUP REIMBURSEMENT (CONTRACTOR)
Type: OTHER REPORT / DOCUMENT **Submitted:**
Title: AUTHORIZATION TO DISCHARGE TREATED GROUNDWATER
Title Link: https://geotracker.waterboards.ca.gov/esi/uploads/geo_report/8085534155/T0608501511.PDF

Document Type: Site Documents **Size :** 975 KB
Document Date: 7/23/1996* **Submitted By:** ANTEA GROUP REIMBURSEMENT (CONTRACTOR)

Type: OTHER REPORT / DOCUMENT **Submitted:**
Title: AUTHORIZATION TO DISCHARGE TREATED GROUNDWATER
Title Link: https://geotracker.waterboards.ca.gov/esi/uploads/geo_report/9825029850/T0608501511.PDF

Document Type: Site Documents **Size :** 122 KB
Document Date: 7/19/1996* **Submitted By:** ANTEA GROUP REIMBURSEMENT (CONTRACTOR)
Type: OTHER REPORT / DOCUMENT **Submitted:**
Title: QUARTERLY SUMMARY REPORT
Title Link: https://geotracker.waterboards.ca.gov/esi/uploads/geo_report/1376623988/T0608501511.PDF

Document Type: Site Documents **Size :** 122 KB
Document Date: 7/19/1996* **Submitted By:** ANTEA GROUP REIMBURSEMENT (CONTRACTOR)
Type: EMAIL CORRESPONDENCE **Submitted:**
Title: QUARTERLY CONTROL BOARD
Title Link: https://geotracker.waterboards.ca.gov/esi/uploads/geo_report/2351854801/T0608501511.PDF

Document Type: Site Documents **Size :** 168 KB
Document Date: 7/3/1996* **Submitted By:** ANTEA GROUP REIMBURSEMENT (CONTRACTOR)
Type: EMAIL CORRESPONDENCE **Submitted:**
Title: CALIFORNIA REGIONAL WATER QUALITY CONTROL BOARD
Title Link: https://geotracker.waterboards.ca.gov/esi/uploads/geo_report/8825411319/T0608501511.PDF

Document Type: Site Documents **Size :** 48 KB
Document Date: 6/24/1996* **Submitted By:** ANTEA GROUP REIMBURSEMENT (CONTRACTOR)
Type: OTHER REPORT / DOCUMENT **Submitted:**
Title: OPERATORS OF GROUNDWATER-PRODUCING FACILITIES
Title Link: https://geotracker.waterboards.ca.gov/esi/uploads/geo_report/1378054141/T0608501511.PDF

Document Type: Site Documents **Size :** 5,637 KB
Document Date: 6/5/1996* **Submitted By:** ANTEA GROUP REIMBURSEMENT (CONTRACTOR)
Type: REMEDIAL ACTION COMPLETE **Submitted:**
Title: REMEDIAL ACTION PERFORMANCE SUMMARY
Title Link: https://geotracker.waterboards.ca.gov/esi/uploads/geo_report/8290182948/T0608501511.PDF

Document Type: Site Documents **Size :** 3,763 KB
Document Date: 6/3/1996* **Submitted By:** ANTEA GROUP REIMBURSEMENT (CONTRACTOR)
Type: OTHER REPORT / DOCUMENT **Submitted:**
Title: NPDES PERMIT RENEWAL APPLICATION
Title Link: https://geotracker.waterboards.ca.gov/esi/uploads/geo_report/9645758509/T0608501511.PDF

Document Type: Site Documents **Size :** 2,833 KB
Document Date: 5/22/1996* **Submitted By:** ANTEA GROUP REIMBURSEMENT (CONTRACTOR)
Type: OTHER REPORT / DOCUMENT **Submitted:**
Title: NPDES PERMIT RENEWAL APPLICATION
Title Link: https://geotracker.waterboards.ca.gov/esi/uploads/geo_report/5137850284/T0608501511.PDF

Document Type: Site Documents **Size :** 151 KB
Document Date: 5/16/1996* **Submitted By:** ANTEA GROUP REIMBURSEMENT (CONTRACTOR)
Type: OTHER WORKPLAN **Submitted:**
Title: OXYGEN RELEASE COMPOUND INSTALLATION WORK PLAN
Title Link: https://geotracker.waterboards.ca.gov/esi/uploads/geo_report/9029719471/T0608501511.PDF

Document Type: Site Documents **Size :** 2,633 KB
Document Date: 5/14/1996* **Submitted By:** ANTEA GROUP REIMBURSEMENT (CONTRACTOR)
Type: EMAIL CORRESPONDENCE **Submitted:**
Title: UNOCAL
Title Link: https://geotracker.waterboards.ca.gov/esi/uploads/geo_report/6730069100/T0608501511.PDF

Document Type: Site Documents **Size :** 2,817 KB
Document Date: 4/24/1996* **Submitted By:** ANTEA GROUP REIMBURSEMENT (CONTRACTOR)

Type: EMAIL CORRESPONDENCE **Submitted:**
Title: MPDS, SERVICE INCORPORATED
Title Link: https://geotracker.waterboards.ca.gov/esi/uploads/geo_report/7988167822/T0608501511.PDF

Document Type: Site Documents **Size :** 109 KB
Document Date: 4/19/1996* **Submitted By:** ANTEA GROUP REIMBURSEMENT (CONTRACTOR)
Type: EMAIL CORRESPONDENCE **Submitted:**
Title: QUARTERLY SUMMARY REPORT
Title Link: https://geotracker.waterboards.ca.gov/esi/uploads/geo_report/5011807382/T0608501511.PDF

Document Type: Site Documents **Size :** 891 KB
Document Date: 3/27/1996* **Submitted By:** ANTEA GROUP REIMBURSEMENT (CONTRACTOR)
Type: EMAIL CORRESPONDENCE **Submitted:**
Title: BAY AREA AIR QUALITY MANAGEMENT DISTRICT
Title Link: https://geotracker.waterboards.ca.gov/esi/uploads/geo_report/1489565372/T0608501511.PDF

Document Type: Site Documents **Size :** 77 KB
Document Date: 3/26/1996* **Submitted By:** ANTEA GROUP REIMBURSEMENT (CONTRACTOR)
Type: EMAIL CORRESPONDENCE **Submitted:**
Title: UNOCAL
Title Link: https://geotracker.waterboards.ca.gov/esi/uploads/geo_report/1978234350/T0608501511.PDF

Document Type: Site Documents **Size :** 2,108 KB
Document Date: 3/5/1996* **Submitted By:** ANTEA GROUP REIMBURSEMENT (CONTRACTOR)
Type: EMAIL CORRESPONDENCE **Submitted:**
Title: UNOCAL CORPORATION
Title Link: https://geotracker.waterboards.ca.gov/esi/uploads/geo_report/1665914714/T0608501511.PDF

Document Type: Site Documents **Size :** 1,249 KB
Document Date: 2/29/1996* **Submitted By:** ANTEA GROUP REIMBURSEMENT (CONTRACTOR)
Type: OTHER REPORT / DOCUMENT **Submitted:**
Title: UNOCAL CERTT CRRS CONTRACTOR INVOICE CODING FORM
Title Link: https://geotracker.waterboards.ca.gov/esi/uploads/geo_report/8585989832/T0608501511.PDF

Document Type: Site Documents **Size :** 1,740 KB
Document Date: 2/14/1996* **Submitted By:** ANTEA GROUP REIMBURSEMENT (CONTRACTOR)
Type: OTHER REPORT / DOCUMENT **Submitted:**
Title: SELF-MONITORING REPORT
Title Link: https://geotracker.waterboards.ca.gov/esi/uploads/geo_report/1132784366/T0608501511.PDF

Document Type: Site Documents **Size :** 3,865 KB
Document Date: 1/31/1996* **Submitted By:** ANTEA GROUP REIMBURSEMENT (CONTRACTOR)
Type: OTHER REPORT / DOCUMENT **Submitted:**
Title: UNOCAL CERT CRRS CONTRACTOR INVOICE CODING FORM
Title Link: https://geotracker.waterboards.ca.gov/esi/uploads/geo_report/8348155140/T0608501511.PDF

Document Type: Site Documents **Size :** 1,989 KB
Document Date: 1/30/1996* **Submitted By:** ANTEA GROUP REIMBURSEMENT (CONTRACTOR)
Type: EMAIL CORRESPONDENCE **Submitted:**
Title: QUARTERLY DATA REPORT
Title Link: https://geotracker.waterboards.ca.gov/esi/uploads/geo_report/3291512548/T0608501511.PDF

Document Type: Site Documents **Size :** 3,203 KB
Document Date: 1/29/1996* **Submitted By:** ANTEA GROUP REIMBURSEMENT (CONTRACTOR)
Type: OTHER REPORT / DOCUMENT **Submitted:**
Title: ANNUAL REPORT
Title Link: https://geotracker.waterboards.ca.gov/esi/uploads/geo_report/1334023535/T0608501511.PDF

Document Type: Site Documents **Size :** 15,069 KB
Document Date: 1/28/1996* **Submitted By:** ANTEA GROUP REIMBURSEMENT (CONTRACTOR)

Type: OTHER REPORT / DOCUMENT **Submitted:**
Title: QUARTERLY REMEDIAL PERFORMANCE
Title Link: https://geotracker.waterboards.ca.gov/esi/uploads/geo_report/8287819921/T0608501511.PDF

Document Type: Site Documents **Size :** 157 KB
Document Date: 1/23/1996* **Submitted By:** ANTEA GROUP REIMBURSEMENT (CONTRACTOR)
Type: OTHER REPORT / DOCUMENT **Submitted:**
Title: RE-EVALUATION OF SITE REMEDIAL STRATEGY
Title Link: https://geotracker.waterboards.ca.gov/esi/uploads/geo_report/1555620670/T0608501511.PDF

Document Type: Site Documents **Size :** 122 KB
Document Date: 1/18/1996* **Submitted By:** ANTEA GROUP REIMBURSEMENT (CONTRACTOR)
Type: EMAIL CORRESPONDENCE **Submitted:**
Title: REGIONAL WATER QUALITY CONTROL BOARD
Title Link: https://geotracker.waterboards.ca.gov/esi/uploads/geo_report/9761526942/T0608501511.PDF

Document Type: Site Documents **Size :** 3,146 KB
Document Date: 1/12/1996* **Submitted By:** ANTEA GROUP REIMBURSEMENT (CONTRACTOR)
Type: EMAIL CORRESPONDENCE **Submitted:**
Title: UNOCAL
Title Link: https://geotracker.waterboards.ca.gov/esi/uploads/geo_report/7293969213/T0608501511.PDF

Document Type: Site Documents **Size :** 78 KB
Document Date: 1/1/1996* **Submitted By:** ANTEA GROUP REIMBURSEMENT (CONTRACTOR)
Type: OTHER REPORT / DOCUMENT **Submitted:**
Title: QUARTERLY SUMMARY REPORT
Title Link: https://geotracker.waterboards.ca.gov/esi/uploads/geo_report/9009594857/T0608501511.PDF

Document Type: Site Documents **Size :** 1,261 KB
Document Date: 12/8/1995* **Submitted By:** ANTEA GROUP REIMBURSEMENT (CONTRACTOR)
Type: EMAIL CORRESPONDENCE **Submitted:**
Title: UNOCAL
Title Link: https://geotracker.waterboards.ca.gov/esi/uploads/geo_report/7780005335/T0608501511.PDF

Document Type: Site Documents **Size :** 18,684 KB
Document Date: 12/7/1995* **Submitted By:** ANTEA GROUP REIMBURSEMENT (CONTRACTOR)
Type: OTHER REPORT / DOCUMENT **Submitted:**
Title: QUARTERLY REMEDIAL PERFORMANCE SUMMARY
Title Link: https://geotracker.waterboards.ca.gov/esi/uploads/geo_report/2103890478/T0608501511.PDF

Document Type: Site Documents **Size :** 1,571 KB
Document Date: 11/28/1995* **Submitted By:** ANTEA GROUP REIMBURSEMENT (CONTRACTOR)
Type: OTHER REPORT / DOCUMENT **Submitted:**
Title: SOIL VAPOR EXTRACTION
Title Link: https://geotracker.waterboards.ca.gov/esi/uploads/geo_report/4623720169/T0608501511.PDF

Document Type: Site Documents **Size :**
Document Date: 11/28/1995 **Submitted By:** MICHAEL SCHUSTER (REGULATOR)
Type: OTHER REPORT / DOCUMENT **Submitted:**
Title: ESI/DAR (START UP REPORTS) 11/28/1995
Title Link: https://geotracker.waterboards.ca.gov/view_documents?global_id=T0608501511&document_id=5923693

Document Type: Site Documents **Size :** 1,010 KB
Document Date: 11/14/1995* **Submitted By:** ANTEA GROUP REIMBURSEMENT (CONTRACTOR)
Type: OTHER REPORT / DOCUMENT **Submitted:**
Title: PROJECT 310-018.5B
Title Link: https://geotracker.waterboards.ca.gov/esi/uploads/geo_report/9730187475/T0608501511.PDF

Document Type: Site Documents **Size :** 3,592 KB
Document Date: 11/7/1995* **Submitted By:** ANTEA GROUP REIMBURSEMENT (CONTRACTOR)

Type: EMAIL CORRESPONDENCE **Submitted:**
Title: MPDS SERVICE, INCORPORATED
Title Link: https://geotracker.waterboards.ca.gov/esi/uploads/geo_report/6286882877/T0608501511.PDF

Document Type: Site Documents **Size :** 345 KB
Document Date: 10/26/1995* **Submitted By:** ANTEA GROUP REIMBURSEMENT (CONTRACTOR)
Type: EMAIL CORRESPONDENCE **Submitted:**
Title: BAYAREA AIR QUALITY MANAGEMENT DISTRICT
Title Link: https://geotracker.waterboards.ca.gov/esi/uploads/geo_report/8479579091/T0608501511.PDF

Document Type: Site Documents **Size :** 92 KB
Document Date: 10/20/1995* **Submitted By:** ANTEA GROUP REIMBURSEMENT (CONTRACTOR)
Type: EMAIL CORRESPONDENCE **Submitted:**
Title: PERMIT APPLICATION
Title Link: https://geotracker.waterboards.ca.gov/esi/uploads/geo_report/1103888392/T0608501511.PDF

Document Type: Site Documents **Size :** 104 KB
Document Date: 10/13/1995* **Submitted By:** ANTEA GROUP REIMBURSEMENT (CONTRACTOR)
Type: EMAIL CORRESPONDENCE **Submitted:**
Title: REGIONAL WATER QUALITY CONTROL BOARD
Title Link: https://geotracker.waterboards.ca.gov/esi/uploads/geo_report/5464556217/T0608501511.PDF

Document Type: Monitoring Reports **Size :** 1,725 KB
Document Date: 10/11/1995* **Submitted By:** ANTEA GROUP REIMBURSEMENT (CONTRACTOR)
Type: MONITORING REPORT - OTHER **Submitted:**
Title: NPDES SELF-MONITORING REPORT
Title Link: https://geotracker.waterboards.ca.gov/esi/uploads/geo_report/8361319422/T0608501511.PDF

Document Type: Monitoring Reports **Size :** 1,276 KB
Document Date: 9/14/1995* **Submitted By:** ANTEA GROUP REIMBURSEMENT (CONTRACTOR)
Type: MONITORING REPORT - OTHER **Submitted:**
Title: SELF-MONITORING REPORT
Title Link: https://geotracker.waterboards.ca.gov/esi/uploads/geo_report/8225695133/T0608501511.PDF

Document Type: Site Documents **Size :** 147 KB
Document Date: 8/15/1995* **Submitted By:** ANTEA GROUP REIMBURSEMENT (CONTRACTOR)
Type: OTHER REPORT / DOCUMENT **Submitted:**
Title: UST LOCAL OVERSIGHT PROGRAM
Title Link: https://geotracker.waterboards.ca.gov/esi/uploads/geo_report/1827357411/T0608501511.PDF

Document Type: Monitoring Reports **Size :** 1,920 KB
Document Date: 8/14/1995* **Submitted By:** ANTEA GROUP REIMBURSEMENT (CONTRACTOR)
Type: MONITORING REPORT - OTHER **Submitted:**
Title: SELF-MONITORING REPORT
Title Link: https://geotracker.waterboards.ca.gov/esi/uploads/geo_report/6669032216/T0608501511.PDF

Document Type: Site Documents **Size :** 1,619 KB
Document Date: 8/3/1995* **Submitted By:** ANTEA GROUP REIMBURSEMENT (CONTRACTOR)
Type: EMAIL CORRESPONDENCE **Submitted:**
Title: MPDS SERIVCES, INCORPORATED
Title Link: https://geotracker.waterboards.ca.gov/esi/uploads/geo_report/5341784000/T0608501511.PDF

Document Type: Site Documents **Size :** 111 KB
Document Date: 7/18/1995* **Submitted By:** ANTEA GROUP REIMBURSEMENT (CONTRACTOR)
Type: EMAIL CORRESPONDENCE **Submitted:**
Title: PROJECT 310-018.1A
Title Link: https://geotracker.waterboards.ca.gov/esi/uploads/geo_report/3570181727/T0608501511.PDF

Document Type: Site Documents **Size :**
Document Date: 6/27/1995 **Submitted By:** MICHAEL SCHUSTER (REGULATOR)

Type: NPDES / WDR REPORTS **Submitted:**
Title: NPDES MISCELLANEOUS REPORTS 06/27/1995 - 07/14/1998
Title Link: https://geotracker.waterboards.ca.gov/view_documents?global_id=T0608501511&document_id=5923726

Document Type: Site Documents **Size :** 2,474 KB
Document Date: 6/27/1995* **Submitted By:** ANTEA GROUP REIMBURSEMENT (CONTRACTOR)
Type: EMAIL CORRESPONDENCE **Submitted:**
Title: POLLUTANT DISCHARGE ELIMINATION SYSTEM
Title Link: https://geotracker.waterboards.ca.gov/esi/uploads/geo_report/2967827856/T0608501511.PDF

Document Type: Site Documents **Size :** 504 KB
Document Date: 6/27/1995* **Submitted By:** ANTEA GROUP REIMBURSEMENT (CONTRACTOR)
Type: EMAIL CORRESPONDENCE **Submitted:**
Title: UNOCAL
Title Link: https://geotracker.waterboards.ca.gov/esi/uploads/geo_report/6344338476/T0608501511.PDF

Document Type: Site Documents **Size :** 103 KB
Document Date: 4/20/1995* **Submitted By:** ANTEA GROUP REIMBURSEMENT (CONTRACTOR)
Type: EMAIL CORRESPONDENCE **Submitted:**
Title: REMEDIAL SYSTEM CONSTRUCTION
Title Link: https://geotracker.waterboards.ca.gov/esi/uploads/geo_report/6967812597/T0608501511.PDF

Document Type: Site Documents **Size :** 178 KB
Document Date: 4/20/1995* **Submitted By:** ANTEA GROUP REIMBURSEMENT (CONTRACTOR)
Type: EMAIL CORRESPONDENCE **Submitted:**
Title: GWET SYSTEM EQUIPMENT
Title Link: https://geotracker.waterboards.ca.gov/esi/uploads/geo_report/4171105444/T0608501511.PDF

Document Type: Site Documents **Size :** 241 KB
Document Date: 4/20/1995* **Submitted By:** ANTEA GROUP REIMBURSEMENT (CONTRACTOR)
Type: OTHER REPORT / DOCUMENT **Submitted:**
Title: MEMORANDUM
Title Link: https://geotracker.waterboards.ca.gov/esi/uploads/geo_report/5596581518/T0608501511.PDF

Document Type: Site Documents **Size :** 96 KB
Document Date: 4/20/1995* **Submitted By:** ANTEA GROUP REIMBURSEMENT (CONTRACTOR)
Type: OTHER REPORT / DOCUMENT **Submitted:**
Title: MEMORANDUM
Title Link: https://geotracker.waterboards.ca.gov/esi/uploads/geo_report/3642473697/T0608501511.PDF

Document Type: Site Documents **Size :** 129 KB
Document Date: 4/19/1995* **Submitted By:** ANTEA GROUP REIMBURSEMENT (CONTRACTOR)
Type: OTHER REPORT / DOCUMENT **Submitted:**
Title: QUARTERLY SUMMARY REPORT
Title Link: https://geotracker.waterboards.ca.gov/esi/uploads/geo_report/4655512928/T0608501511.PDF

Document Type: Site Documents **Size :** 2,353 KB
Document Date: 4/12/1995* **Submitted By:** ANTEA GROUP REIMBURSEMENT (CONTRACTOR)
Type: EMAIL CORRESPONDENCE **Submitted:**
Title: MPDS SERVICES, INCORPORATED
Title Link: https://geotracker.waterboards.ca.gov/esi/uploads/geo_report/1804816126/T0608501511.PDF

Document Type: Site Documents **Size :** 96 KB
Document Date: 2/28/1995* **Submitted By:** ANTEA GROUP REIMBURSEMENT (CONTRACTOR)
Type: OTHER REPORT / DOCUMENT **Submitted:**
Title: STATUS OF WORK
Title Link: https://geotracker.waterboards.ca.gov/esi/uploads/geo_report/9574154794/T0608501511.PDF

Document Type: Site Documents **Size :** 1,425 KB
Document Date: 1/19/1995* **Submitted By:** ANTEA GROUP REIMBURSEMENT (CONTRACTOR)

Type: EMAIL CORRESPONDENCE **Submitted:**
Title: MPDS SERVICES, INCORPORATED
Title Link: https://geotracker.waterboards.ca.gov/esi/uploads/geo_report/4108312785/T0608501511.PDF

Document Type: Site Documents **Size :** 143 KB
Document Date: 1/18/1995* **Submitted By:** ANTEA GROUP REIMBURSEMENT (CONTRACTOR)
Type: OTHER REPORT / DOCUMENT **Submitted:**
Title: QUARTERLY SUMMARY REPORT
Title Link: https://geotracker.waterboards.ca.gov/esi/uploads/geo_report/2416906952/T0608501511.PDF

Document Type: Monitoring Reports **Size :** 17,038 KB
Document Date: 1/12/1995* **Submitted By:** ANTEA GROUP REIMBURSEMENT (CONTRACTOR)
Type: MONITORING REPORT - QUARTERLY **Submitted:**
Title: QUARTERLY MONITORING AND SAMPLING REPORT
Title Link: https://geotracker.waterboards.ca.gov/esi/uploads/geo_report/2442242562/T0608501511.PDF

Document Type: Site Documents **Size :** 102 KB
Document Date: 1/2/1995* **Submitted By:** ANTEA GROUP REIMBURSEMENT (CONTRACTOR)
Type: EMAIL CORRESPONDENCE **Submitted:**
Title: STATUS OF WORK
Title Link: https://geotracker.waterboards.ca.gov/esi/uploads/geo_report/4608993768/T0608501511.PDF

Document Type: Site Documents **Size :** 146 KB
Document Date: 1/1/1995* **Submitted By:** ANTEA GROUP REIMBURSEMENT (CONTRACTOR)
Type: OTHER REPORT / DOCUMENT **Submitted:**
Title: CONSTRUCTION SERVICES SUMMARY
Title Link: https://geotracker.waterboards.ca.gov/esi/uploads/geo_report/6197344303/T0608501511.PDF

Document Type: Site Documents **Size :** 64 KB
Document Date: 12/14/1994* **Submitted By:** ANTEA GROUP REIMBURSEMENT (CONTRACTOR)
Type: OTHER REPORT / DOCUMENT **Submitted:**
Title: NATURAL GAS SERVICE
Title Link: https://geotracker.waterboards.ca.gov/esi/uploads/geo_report/2267834603/T0608501511.PDF

Document Type: Site Documents **Size :** 673 KB
Document Date: 11/30/1994* **Submitted By:** ANTEA GROUP REIMBURSEMENT (CONTRACTOR)
Type: OTHER REPORT / DOCUMENT **Submitted:**
Title: FAX
Title Link: https://geotracker.waterboards.ca.gov/esi/uploads/geo_report/8052823007/T0608501511.PDF

Document Type: Site Documents **Size :** 411 KB
Document Date: 11/28/1994* **Submitted By:** ANTEA GROUP REIMBURSEMENT (CONTRACTOR)
Type: OTHER REPORT / DOCUMENT **Submitted:**
Title: AUTHORITY FOR EXPENDITURE
Title Link: https://geotracker.waterboards.ca.gov/esi/uploads/geo_report/8224785864/T0608501511.PDF

Document Type: Site Documents **Size :** 537 KB
Document Date: 11/28/1994* **Submitted By:** ANTEA GROUP REIMBURSEMENT (CONTRACTOR)
Type: OTHER REPORT / DOCUMENT **Submitted:**
Title: AUTHORITY OF EXPENDITURES
Title Link: https://geotracker.waterboards.ca.gov/esi/uploads/geo_report/1790230810/T0608501511.PDF

Document Type: Site Documents **Size :** 692 KB
Document Date: 11/15/1994* **Submitted By:** ANTEA GROUP REIMBURSEMENT (CONTRACTOR)
Type: OTHER REPORT / DOCUMENT **Submitted:**
Title: CERTIFICATE OF INSURANCE
Title Link: https://geotracker.waterboards.ca.gov/esi/uploads/geo_report/4949074804/T0608501511.PDF

Document Type: Site Documents **Size :** 97 KB
Document Date: 11/14/1994* **Submitted By:** ANTEA GROUP REIMBURSEMENT (CONTRACTOR)

Type: OTHER REPORT / DOCUMENT **Submitted:**
Title: AUTHORIZATION TO DISCHARGE TREATED GROUNDWATER
Title Link: https://geotracker.waterboards.ca.gov/esi/uploads/geo_report/9569732904/T0608501511.PDF

Document Type: Site Documents **Size :** 160 KB
Document Date: 11/14/1994* **Submitted By:** ANTEA GROUP REIMBURSEMENT (CONTRACTOR)
Type: OTHER REPORT / DOCUMENT **Submitted:**
Title: AUTHORIZATION TO DISCHARGE TREATED GROUNDWATER 2
Title Link: https://geotracker.waterboards.ca.gov/esi/uploads/geo_report/9005392909/T0608501511.PDF

Document Type: Site Documents **Size :** 3,197 KB
Document Date: 11/14/1994* **Submitted By:** ANTEA GROUP REIMBURSEMENT (CONTRACTOR)
Type: OTHER REPORT / DOCUMENT **Submitted:**
Title: GENERAL WASTE DISCHARGE REQUIREMENTS FOR DISCHARGE OF EXTRACTED AND TREATED GROUNDWATER RESULTING FROM THE CLEANUP OF GROUNDWATER POLLUTED BY VOLATILE ORGANIC COMPOUNDS
Title Link: https://geotracker.waterboards.ca.gov/esi/uploads/geo_report/3162096500/T0608501511.PDF

Document Type: Site Documents **Size :** 434 KB
Document Date: 11/9/1994* **Submitted By:** ANTEA GROUP REIMBURSEMENT (CONTRACTOR)
Type: EMAIL CORRESPONDENCE **Submitted:**
Title: PACIFIC WAS CONTRACTED
Title Link: https://geotracker.waterboards.ca.gov/esi/uploads/geo_report/6587084293/T0608501511.PDF

Document Type: Site Documents **Size :** 453 KB
Document Date: 11/9/1994* **Submitted By:** ANTEA GROUP REIMBURSEMENT (CONTRACTOR)
Type: EMAIL CORRESPONDENCE **Submitted:**
Title: RESPONSE TO OUR PHONE CONVERSATION
Title Link: https://geotracker.waterboards.ca.gov/esi/uploads/geo_report/5151327311/T0608501511.PDF

Document Type: Site Documents **Size :** 437 KB
Document Date: 10/31/1994* **Submitted By:** ANTEA GROUP REIMBURSEMENT (CONTRACTOR)
Type: EMAIL CORRESPONDENCE **Submitted:**
Title: INSTALLATION SOIL VAPOR EXTRACTION AND TREATMENT SYSTEM AT THE SITE
Title Link: https://geotracker.waterboards.ca.gov/esi/uploads/geo_report/4124550879/T0608501511.PDF

Document Type: Site Documents **Size :** 5,902 KB
Document Date: 10/26/1994* **Submitted By:** ANTEA GROUP REIMBURSEMENT (CONTRACTOR)
Type: EMAIL CORRESPONDENCE **Submitted:**
Title: RESPONSE TO COMMENTS REGARDING NPDES PERMIT APPLICATION
Title Link: https://geotracker.waterboards.ca.gov/esi/uploads/geo_report/6626241862/T0608501511.PDF

Document Type: Site Documents **Size :** 94 KB
Document Date: 10/17/1994* **Submitted By:** ANTEA GROUP REIMBURSEMENT (CONTRACTOR)
Type: OTHER REPORT / DOCUMENT **Submitted:**
Title: INTERIM WATER SERVICE AGREEMENT
Title Link: https://geotracker.waterboards.ca.gov/esi/uploads/geo_report/1445089519/T0608501511.PDF

Document Type: Site Documents **Size :** 2,941 KB
Document Date: 10/10/1994* **Submitted By:** ANTEA GROUP REIMBURSEMENT (CONTRACTOR)
Type: EMAIL CORRESPONDENCE **Submitted:**
Title: MPDS SERVICES, INCORPORATED
Title Link: https://geotracker.waterboards.ca.gov/esi/uploads/geo_report/9210946142/T0608501511.PDF

Document Type: Site Documents **Size :** 464 KB
Document Date: 9/30/1994* **Submitted By:** ANTEA GROUP REIMBURSEMENT (CONTRACTOR)
Type: REMEDY IN PLACE **Submitted:**
Title: DRAFT REMEDIAL SYSTEM DESIGN PLANS
Title Link: https://geotracker.waterboards.ca.gov/esi/uploads/geo_report/8528505802/T0608501511.PDF

Document Type: Site Documents **Size :** 42,378 KB

Document Date: 9/14/1994* **Submitted By:** ANTEA GROUP REIMBURSEMENT (CONTRACTOR)
Type: OTHER REPORT / DOCUMENT **Submitted:**
Title: FEE SITE INFORMATION
Title Link: https://geotracker.waterboards.ca.gov/esi/uploads/geo_report/6348183691/T0608501511.PDF

Document Type: Site Documents **Size :** 1,170 KB
Document Date: 8/19/1994* **Submitted By:** ANTEA GROUP REIMBURSEMENT (CONTRACTOR)
Type: OTHER REPORT / DOCUMENT **Submitted:**
Title: PERMIT APPLICATION
Title Link: https://geotracker.waterboards.ca.gov/esi/uploads/geo_report/7053616464/T0608501511.PDF

Document Type: Site Documents **Size :** 5,100 KB
Document Date: 8/19/1994* **Submitted By:** ANTEA GROUP REIMBURSEMENT (CONTRACTOR)
Type: OTHER REPORT / DOCUMENT **Submitted:**
Title: PERMIT APPLICATION
Title Link: https://geotracker.waterboards.ca.gov/esi/uploads/geo_report/6675386905/T0608501511.PDF

Document Type: Site Documents **Size :** 3,944 KB
Document Date: 8/19/1994* **Submitted By:** ANTEA GROUP REIMBURSEMENT (CONTRACTOR)
Type: OTHER REPORT / DOCUMENT **Submitted:**
Title: PERMIT APPLICATION
Title Link: https://geotracker.waterboards.ca.gov/esi/uploads/geo_report/1962716162/T0608501511.PDF

Document Type: Site Documents **Size :** 125 KB
Document Date: 7/18/1994* **Submitted By:** ANTEA GROUP REIMBURSEMENT (CONTRACTOR)
Type: EMAIL CORRESPONDENCE **Submitted:**
Title: QUARTERLY SUMMARY REPORT
Title Link: https://geotracker.waterboards.ca.gov/esi/uploads/geo_report/5288306117/T0608501511.PDF

Document Type: Site Documents **Size :** 1,309 KB
Document Date: 7/18/1994* **Submitted By:** ANTEA GROUP REIMBURSEMENT (CONTRACTOR)
Type: EMAIL CORRESPONDENCE **Submitted:**
Title: QUARTERLY DATA REPORT
Title Link: https://geotracker.waterboards.ca.gov/esi/uploads/geo_report/5367189884/T0608501511.PDF

Document Type: Site Documents **Size :** 1,289 KB
Document Date: 6/10/1994* **Submitted By:** ANTEA GROUP REIMBURSEMENT (CONTRACTOR)
Type: EMAIL CORRESPONDENCE **Submitted:**
Title: PROJECT 310-018.1A
Title Link: https://geotracker.waterboards.ca.gov/esi/uploads/geo_report/7613534033/T0608501511.PDF

Document Type: Site Documents **Size :** 151 KB
Document Date: 4/14/1994* **Submitted By:** ANTEA GROUP REIMBURSEMENT (CONTRACTOR)
Type: EMAIL CORRESPONDENCE **Submitted:**
Title: QUARTERLY SUMMARY REPORT
Title Link: https://geotracker.waterboards.ca.gov/esi/uploads/geo_report/6157069325/T0608501511.PDF

Document Type: Site Documents **Size :** 2,207 KB
Document Date: 4/12/1994* **Submitted By:** ANTEA GROUP REIMBURSEMENT (CONTRACTOR)
Type: OTHER REPORT / DOCUMENT **Submitted:**
Title: QUARTERLY DATA REPORT
Title Link: https://geotracker.waterboards.ca.gov/esi/uploads/geo_report/2005804240/T0608501511.PDF

Document Type: Site Documents **Size :** 1,606 KB
Document Date: 1/27/1994* **Submitted By:** ANTEA GROUP REIMBURSEMENT (CONTRACTOR)
Type: OTHER REPORT / DOCUMENT **Submitted:**
Title: QUARTERLY DATA REPORT
Title Link: https://geotracker.waterboards.ca.gov/esi/uploads/geo_report/5275341928/T0608501511.PDF

Document Type: Site Documents **Size :** 3,896 KB

Document Date: 1/25/1994* **Submitted By:** ANTEA GROUP REIMBURSEMENT (CONTRACTOR)
Type: TANK REMOVAL REPORT / UST SAMPLING REPORT **Submitted:**
Title: UNDERGROUND FUEL STORAGE TANK REMOVAL
Title Link: https://geotracker.waterboards.ca.gov/esi/uploads/geo_report/5907357275/T0608501511.PDF

Document Type: Site Documents **Size :** 505 KB
Document Date: 1/25/1994* **Submitted By:** ANTEA GROUP REIMBURSEMENT (CONTRACTOR)
Type: OTHER REPORT / DOCUMENT **Submitted:**
Title: BALCH PETROLEUM - MEMORANDUM
Title Link: https://geotracker.waterboards.ca.gov/esi/uploads/geo_report/4951134741/T0608501511.PDF

Document Type: Site Documents **Size :**
Document Date: 1/25/1994 **Submitted By:** MICHAEL SCHUSTER (REGULATOR)
Type: TANK REMOVAL REPORT / UST SAMPLING REPORT **Submitted:**
Title: TANK REMOVAL REPORT 01/25/1994
Title Link: https://geotracker.waterboards.ca.gov/view_documents?global_id=T0608501511&document_id=5923740

Document Type: Site Documents **Size :** 19,176 KB
Document Date: 1/25/1994* **Submitted By:** ANTEA GROUP REIMBURSEMENT (CONTRACTOR)
Type: TANK REMOVAL REPORT / UST SAMPLING REPORT **Submitted:**
Title: UNDERGROUND FUEL STORAGE TANK REMOVAL
Title Link: https://geotracker.waterboards.ca.gov/esi/uploads/geo_report/2068596899/T0608501511.PDF

Document Type: Site Documents **Size :** 3,881 KB
Document Date: 1/17/1994* **Submitted By:** ANTEA GROUP REIMBURSEMENT (CONTRACTOR)
Type: EMAIL CORRESPONDENCE **Submitted:**
Title: CERTIFICATE OF REACTIVATION
Title Link: https://geotracker.waterboards.ca.gov/esi/uploads/geo_report/3776862025/T0608501511.PDF

Document Type: Site Documents **Size :** 157 KB
Document Date: 1/14/1994* **Submitted By:** ANTEA GROUP REIMBURSEMENT (CONTRACTOR)
Type: OTHER REPORT / DOCUMENT **Submitted:**
Title: PROJECT 310-18.05
Title Link: https://geotracker.waterboards.ca.gov/esi/uploads/geo_report/5690069377/T0608501511.PDF

Document Type: Site Documents **Size :** 168 KB
Document Date: 11/30/1993* **Submitted By:** ANTEA GROUP REIMBURSEMENT (CONTRACTOR)
Type: OTHER REPORT / DOCUMENT **Submitted:**
Title: BALCH PETROLEUM
Title Link: https://geotracker.waterboards.ca.gov/esi/uploads/geo_report/4503552377/T0608501511.PDF

Document Type: Site Documents **Size :** 94 KB
Document Date: 11/19/1993* **Submitted By:** ANTEA GROUP REIMBURSEMENT (CONTRACTOR)
Type: OTHER REPORT / DOCUMENT **Submitted:**
Title: PERMIT #095808 EXPIRED OF FAILURE TO CALL FOR INSPECTION
Title Link: https://geotracker.waterboards.ca.gov/esi/uploads/geo_report/1488629281/T0608501511.PDF

Document Type: Site Documents **Size :** 1,327 KB
Document Date: 11/18/1993* **Submitted By:** ANTEA GROUP REIMBURSEMENT (CONTRACTOR)
Type: OTHER REPORT / DOCUMENT **Submitted:**
Title: QUARTERLY REPORT - THIRD QUARTER 1993
Title Link: https://geotracker.waterboards.ca.gov/esi/uploads/geo_report/4950121402/T0608501511.PDF

Document Type: Site Documents **Size :** 492 KB
Document Date: 11/18/1993* **Submitted By:** ANTEA GROUP REIMBURSEMENT (CONTRACTOR)
Type: EMAIL CORRESPONDENCE **Submitted:**
Title: OFF - SITE SOURCE
Title Link: https://geotracker.waterboards.ca.gov/esi/uploads/geo_report/9562674403/T0608501511.PDF

Document Type: Site Documents
Document Date: 11/18/1993
Type: PRELIMINARY SITE ASSESSMENT REPORT
Title: PRELIMINARY SITE ASSESSMENT REPORT 11/18/1993
Title Link: https://geotracker.waterboards.ca.gov/view_documents?global_id=T0608501511&document_id=5923729
Size :
Submitted By: MICHAEL SCHUSTER (REGULATOR)
Submitted:

Document Type: Site Documents
Document Date: 11/18/1993*
Type: EMAIL CORRESPONDENCE
Title: OFF - SITE SOURCE
Title Link: https://geotracker.waterboards.ca.gov/esi/uploads/geo_report/7282158911/T0608501511.PDF
Size : 492 KB
Submitted By: ANTEA GROUP REIMBURSEMENT (CONTRACTOR)
Submitted:

Document Type: Site Documents
Document Date: 11/18/1993*
Type: EMAIL CORRESPONDENCE
Title: OFF-SITE SOURCE
Title Link: https://geotracker.waterboards.ca.gov/esi/uploads/geo_report/2311148524/T0608501511.PDF
Size : 488 KB
Submitted By: ANTEA GROUP REIMBURSEMENT (CONTRACTOR)
Submitted:

Document Type: Site Documents
Document Date: 11/18/1993*
Type: EMAIL CORRESPONDENCE
Title: OFF - SITE SOURCE
Title Link: https://geotracker.waterboards.ca.gov/esi/uploads/geo_report/7463681161/T0608501511.PDF
Size : 492 KB
Submitted By: ANTEA GROUP REIMBURSEMENT (CONTRACTOR)
Submitted:

Document Type: Site Documents
Document Date: 10/13/1993*
Type: OTHER REPORT / DOCUMENT
Title: QUARTERLY SUMMARY REPORT
Title Link: https://geotracker.waterboards.ca.gov/esi/uploads/geo_report/4217139124/T0608501511.PDF
Size : 95 KB
Submitted By: ANTEA GROUP REIMBURSEMENT (CONTRACTOR)
Submitted:

Document Type: Site Documents
Document Date: 10/13/1993
Type: OTHER REPORT / DOCUMENT
Title: STATUS REPORT 10/13/1993 - 09/12/2013
Title Link: https://geotracker.waterboards.ca.gov/view_documents?global_id=T0608501511&document_id=5923736
Size :
Submitted By: MICHAEL SCHUSTER (REGULATOR)
Submitted:

Document Type: Monitoring Reports
Document Date: 9/30/1993*
Type: MONITORING REPORT - OTHER
Title: MONITORING AND SAMPLING
Title Link: https://geotracker.waterboards.ca.gov/esi/uploads/geo_report/1991228580/T0608501511.PDF
Size : 118 KB
Submitted By: ANTEA GROUP REIMBURSEMENT (CONTRACTOR)
Submitted:

Document Type: Site Documents
Document Date: 8/4/1993*
Type: OTHER REPORT / DOCUMENT
Title: QUARTERLY REPORT - SECOND QUARTER 1993
Title Link: https://geotracker.waterboards.ca.gov/esi/uploads/geo_report/4146689295/T0608501511.PDF
Size : 2,885 KB
Submitted By: ANTEA GROUP REIMBURSEMENT (CONTRACTOR)
Submitted:

Document Type: Site Documents
Document Date: 7/28/1993*
Type: REMEDY IN PLACE
Title: PROVIDING REMEDIAL SERVICES TO ADDRESS PETROLEUM HYDROCARBON IMPACT
Title Link: https://geotracker.waterboards.ca.gov/esi/uploads/geo_report/5723970890/T0608501511.PDF
Size : 566 KB
Submitted By: ANTEA GROUP REIMBURSEMENT (CONTRACTOR)
Submitted:

Document Type: Site Documents
Document Date: 7/14/1993*
Type: OTHER REPORT / DOCUMENT
Title: QUARERLY SUMMARY REPORT
Title Link: https://geotracker.waterboards.ca.gov/esi/uploads/geo_report/4909060001/T0608501511.PDF
Size : 55 KB
Submitted By: ANTEA GROUP REIMBURSEMENT (CONTRACTOR)
Submitted:

Document Type: Site Documents **Size :** 529 KB
Document Date: 6/8/1993* **Submitted By:** ANTEA GROUP REIMBURSEMENT (CONTRACTOR)
Type: OTHER REPORT / DOCUMENT **Submitted:**
Title: FACSIMILE TRANSMITTAL
Title Link: https://geotracker.waterboards.ca.gov/esi/uploads/geo_report/7257412850/T0608501511.PDF

Document Type: Site Documents **Size :** 6,935 KB
Document Date: 5/14/1993* **Submitted By:** ANTEA GROUP REIMBURSEMENT (CONTRACTOR)
Type: OTHER REPORT / DOCUMENT **Submitted:**
Title: VOLUMR II DRAFT INDIVIDUAL PROPERTY SOIL INVESTIGATION REPORTS
Title Link: https://geotracker.waterboards.ca.gov/esi/uploads/geo_report/4712542057/T0608501511.PDF

Document Type: Site Documents **Size :** 1,231 KB
Document Date: 4/28/1993* **Submitted By:** ANTEA GROUP REIMBURSEMENT (CONTRACTOR)
Type: EMAIL CORRESPONDENCE **Submitted:**
Title: SOIL VAPOR EXTRACTION
Title Link: https://geotracker.waterboards.ca.gov/esi/uploads/geo_report/2376986026/T0608501511.PDF

Document Type: Site Documents **Size :** 1,231 KB
Document Date: 4/28/1993* **Submitted By:** ANTEA GROUP REIMBURSEMENT (CONTRACTOR)
Type: EMAIL CORRESPONDENCE **Submitted:**
Title: SOIL VAPOR EXTRACTION
Title Link: https://geotracker.waterboards.ca.gov/esi/uploads/geo_report/2634201288/T0608501511.PDF

Document Type: Site Documents **Size :**
Document Date: 4/28/1993 **Submitted By:** MICHAEL SCHUSTER (REGULATOR)
Type: CAP/RAP - FEASIBILITY STUDY REPORT **Submitted:**
Title: FEASIBILITY STUDY 04/28/1993
Title Link: https://geotracker.waterboards.ca.gov/view_documents?global_id=T0608501511&document_id=5923694

Document Type: Site Documents **Size :** 296 KB
Document Date: 4/14/1993* **Submitted By:** ANTEA GROUP REIMBURSEMENT (CONTRACTOR)
Type: OTHER REPORT / DOCUMENT **Submitted:**
Title: FIRST QUARTER 1993 QUARTERLY SUMMARY REPORT FOR UNOCAL SERVICE
Title Link: https://geotracker.waterboards.ca.gov/esi/uploads/geo_report/4377511084/T0608501511.PDF

Document Type: Monitoring Reports **Size :** 3,543 KB
Document Date: 4/13/1993* **Submitted By:** ANTEA GROUP REIMBURSEMENT (CONTRACTOR)
Type: MONITORING REPORT - QUARTERLY **Submitted:**
Title: FIRST QUARTER 1993 GROUNDWATER MONITORING AND SAMPLING EVENT FOR THE SITE REFERENCED ABOVE
Title Link: https://geotracker.waterboards.ca.gov/esi/uploads/geo_report/9205590307/T0608501511.PDF

Document Type: Site Documents **Size :** 34 KB
Document Date: 4/13/1993* **Submitted By:** ANTEA GROUP REIMBURSEMENT (CONTRACTOR)
Type: OTHER REPORT / DOCUMENT **Submitted:**
Title: QUARTERLY SUMMARY REPORT
Title Link: https://geotracker.waterboards.ca.gov/esi/uploads/geo_report/4087609350/T0608501511.PDF

Document Type: Site Documents **Size :** 183 KB
Document Date: 3/22/1993* **Submitted By:** ANTEA GROUP REIMBURSEMENT (CONTRACTOR)
Type: EMAIL CORRESPONDENCE **Submitted:**
Title: PHOTO COPY OF THE UPDATED UNOCAL CORPORATION APPROVED
Title Link: https://geotracker.waterboards.ca.gov/esi/uploads/geo_report/9273156225/T0608501511.PDF

Document Type: Site Documents **Size :** 274 KB
Document Date: 3/18/1993* **Submitted By:** ANTEA GROUP REIMBURSEMENT (CONTRACTOR)
Type: OTHER REPORT / DOCUMENT **Submitted:**
Title: QUARTERLY SUMMARY REPORTS 2 QUARTER
Title Link: https://geotracker.waterboards.ca.gov/esi/uploads/geo_report/7052269995/T0608501511.PDF

Document Type: Site Documents **Size :** 4,435 KB
Document Date: 3/9/1993* **Submitted By:** ANTEA GROUP REIMBURSEMENT (CONTRACTOR)
Type: EMAIL CORRESPONDENCE **Submitted:**
Title: FOURTH QUARTER 1992 GROUNDWATER MONITORING
Title Link: https://geotracker.waterboards.ca.gov/esi/uploads/geo_report/8011736392/T0608501511.PDF

Document Type: Site Documents **Size :** 274 KB
Document Date: 2/16/1993* **Submitted By:** ANTEA GROUP REIMBURSEMENT (CONTRACTOR)
Type: OTHER REPORT / DOCUMENT **Submitted:**
Title: PHOTO COPY OF THE UNOCAL CORPORATION APPROVED
Title Link: https://geotracker.waterboards.ca.gov/esi/uploads/geo_report/7220745980/T0608501511.PDF

Document Type: Site Documents **Size :** 725 KB
Document Date: 1/29/1993* **Submitted By:** ANTEA GROUP REIMBURSEMENT (CONTRACTOR)
Type: EMAIL CORRESPONDENCE **Submitted:**
Title: ACCESS PERMISSION
Title Link: https://geotracker.waterboards.ca.gov/esi/uploads/geo_report/5658050775/T0608501511.PDF

Document Type: Site Documents **Size :** 55 KB
Document Date: 1/15/1993* **Submitted By:** ANTEA GROUP REIMBURSEMENT (CONTRACTOR)
Type: OTHER REPORT / DOCUMENT **Submitted:**
Title: QUARTERLY SUMMARY REPORTS
Title Link: https://geotracker.waterboards.ca.gov/esi/uploads/geo_report/4955420374/T0608501511.PDF

Document Type: Site Documents **Size :** 82 KB
Document Date: 1/15/1993* **Submitted By:** ANTEA GROUP REIMBURSEMENT (CONTRACTOR)
Type: OTHER REPORT / DOCUMENT **Submitted:**
Title: QUARTERLY SUMMARY REPORTS
Title Link: https://geotracker.waterboards.ca.gov/esi/uploads/geo_report/3319475650/T0608501511.PDF

Document Type: Site Documents **Size :** 356 KB
Document Date: 11/11/1992* **Submitted By:** ANTEA GROUP REIMBURSEMENT (CONTRACTOR)
Type: EMAIL CORRESPONDENCE **Submitted:**
Title: OFF-SITE ACCESS REQUEST
Title Link: https://geotracker.waterboards.ca.gov/esi/uploads/geo_report/8735403895/T0608501511.PDF

Document Type: Site Documents **Size :** 6,053 KB
Document Date: 10/26/1992* **Submitted By:** ANTEA GROUP REIMBURSEMENT (CONTRACTOR)
Type: SITE ASSESSMENT REPORT **Submitted:**
Title: SITE ASSESSMENT 2
Title Link: https://geotracker.waterboards.ca.gov/esi/uploads/geo_report/6606774389/T0608501511.PDF

Document Type: Site Documents **Size :** 2,296 KB
Document Date: 10/26/1992* **Submitted By:** ANTEA GROUP REIMBURSEMENT (CONTRACTOR)
Type: SITE ASSESSMENT REPORT **Submitted:**
Title: SITE ASSESSMENT
Title Link: https://geotracker.waterboards.ca.gov/esi/uploads/geo_report/1470888614/T0608501511.PDF

Document Type: Site Documents **Size :** 7,941 KB
Document Date: 10/26/1992* **Submitted By:** ANTEA GROUP REIMBURSEMENT (CONTRACTOR)
Type: SITE ASSESSMENT REPORT **Submitted:**
Title: SITE ASSESSMENT REPORT
Title Link: https://geotracker.waterboards.ca.gov/esi/uploads/geo_report/2879843354/T0608501511.PDF

Document Type: Site Documents **Size :** 3,432 KB
Document Date: 10/26/1992* **Submitted By:** ANTEA GROUP REIMBURSEMENT (CONTRACTOR)
Type: SITE ASSESSMENT REPORT **Submitted:**
Title: SITE ASSESSMENT
Title Link: https://geotracker.waterboards.ca.gov/esi/uploads/geo_report/7199185311/T0608501511.PDF

Document Type: Site Documents **Size :** 194 KB
Document Date: 10/15/1992* **Submitted By:** ANTEA GROUP REIMBURSEMENT (CONTRACTOR)
Type: OTHER REPORT / DOCUMENT **Submitted:**
Title: QUARTERLY SUMMARY REPORTS
Title Link: https://geotracker.waterboards.ca.gov/esi/uploads/geo_report/9270906925/T0608501511.PDF

Document Type: Site Documents **Size :** 63 KB
Document Date: 10/15/1992* **Submitted By:** ANTEA GROUP REIMBURSEMENT (CONTRACTOR)
Type: OTHER REPORT / DOCUMENT **Submitted:**
Title: QUARTERLY SUMMARY REPORTS
Title Link: https://geotracker.waterboards.ca.gov/esi/uploads/geo_report/9959664404/T0608501511.PDF

Document Type: Site Documents **Size :** 115 KB
Document Date: 10/5/1992* **Submitted By:** ANTEA GROUP REIMBURSEMENT (CONTRACTOR)
Type: SITE INVESTIGATION WORKPLAN **Submitted:**
Title: INFORM TO PERFORM A SOIL VAPOR EXTRACTION PILOT TEST
Title Link: https://geotracker.waterboards.ca.gov/esi/uploads/geo_report/9916491031/T0608501511.PDF

Document Type: Site Documents **Size :** 57 KB
Document Date: 8/14/1992* **Submitted By:** ANTEA GROUP REIMBURSEMENT (CONTRACTOR)
Type: OTHER REPORT / DOCUMENT **Submitted:**
Title: QUARTERLY SUMMARY REPORTS
Title Link: https://geotracker.waterboards.ca.gov/esi/uploads/geo_report/1500551700/T0608501511.PDF

Document Type: Site Documents **Size :** 6,505 KB
Document Date: 7/31/1992* **Submitted By:** ANTEA GROUP REIMBURSEMENT (CONTRACTOR)
Type: OTHER REPORT / DOCUMENT **Submitted:**
Title: WELL COMPLETION REPORT
Title Link: https://geotracker.waterboards.ca.gov/esi/uploads/geo_report/4880220890/T0608501511.PDF

Document Type: Site Documents **Size :** 70 KB
Document Date: 7/29/1992* **Submitted By:** ANTEA GROUP REIMBURSEMENT (CONTRACTOR)
Type: EMAIL CORRESPONDENCE **Submitted:**
Title: CONSENT TO INSTALL SEVEN ON-SITE GROUNDWATER MONITORING WELLS
Title Link: https://geotracker.waterboards.ca.gov/esi/uploads/geo_report/8414574682/T0608501511.PDF

Document Type: Site Documents **Size :** 165 KB
Document Date: 7/24/1992* **Submitted By:** ANTEA GROUP REIMBURSEMENT (CONTRACTOR)
Type: SOIL VAPOR INTRUSION INVESTIGATION WORKPLAN **Submitted:**
Title: REMEDIAL INSTIGATION REPORT
Title Link: https://geotracker.waterboards.ca.gov/esi/uploads/geo_report/2496789038/T0608501511.PDF

Document Type: Site Documents **Size :** 67 KB
Document Date: 7/21/1992* **Submitted By:** ANTEA GROUP REIMBURSEMENT (CONTRACTOR)
Type: SITE INVESTIGATION WORKPLAN **Submitted:**
Title: FUEL LEAK INVESTIGATION
Title Link: https://geotracker.waterboards.ca.gov/esi/uploads/geo_report/6370156347/T0608501511.PDF

Document Type: Monitoring Reports **Size :** 2,576 KB
Document Date: 7/17/1992* **Submitted By:** ANTEA GROUP REIMBURSEMENT (CONTRACTOR)
Type: MONITORING REPORT - QUARTERLY **Submitted:**
Title: QUARTERLY GROUNDWATER MONITORING
Title Link: https://geotracker.waterboards.ca.gov/esi/uploads/geo_report/2743673503/T0608501511.PDF

Document Type: Site Documents **Size :** 428 KB
Document Date: 6/30/1992* **Submitted By:** ANTEA GROUP REIMBURSEMENT (CONTRACTOR)
Type: EMAIL CORRESPONDENCE **Submitted:**
Title: ENROACHMENT REQUEST
Title Link: https://geotracker.waterboards.ca.gov/esi/uploads/geo_report/6796610951/T0608501511.PDF

Document Type: Site Documents **Size :** 4,999 KB
Document Date: 6/29/1992* **Submitted By:** ANTEA GROUP REIMBURSEMENT (CONTRACTOR)
Type: SITE ASSESSMENT REPORT **Submitted:**
Title: SITE ASSESSMENT
Title Link: https://geotracker.waterboards.ca.gov/esi/uploads/geo_report/7313910365/T0608501511.PDF

Document Type: Site Documents **Size :** 1,722 KB
Document Date: 6/29/1992* **Submitted By:** ANTEA GROUP REIMBURSEMENT (CONTRACTOR)
Type: SITE ASSESSMENT REPORT **Submitted:**
Title: SITE ASSESSMENT
Title Link: https://geotracker.waterboards.ca.gov/esi/uploads/geo_report/8018602848/T0608501511.PDF

Document Type: Site Documents **Size :** 138 KB
Document Date: 6/15/1992* **Submitted By:** ANTEA GROUP REIMBURSEMENT (CONTRACTOR)
Type: EMAIL CORRESPONDENCE **Submitted:**
Title: REQUESTING ALL CORRESPONDENCE
Title Link: https://geotracker.waterboards.ca.gov/esi/uploads/geo_report/3874969720/T0608501511.PDF

Document Type: Site Documents **Size :** 65 KB
Document Date: 5/29/1992* **Submitted By:** ANTEA GROUP REIMBURSEMENT (CONTRACTOR)
Type: SITE INVESTIGATION WORKPLAN **Submitted:**
Title: FUEL LEAK INVESTIGATION
Title Link: https://geotracker.waterboards.ca.gov/esi/uploads/geo_report/3207689762/T0608501511.PDF

Document Type: Site Documents **Size :** 65 KB
Document Date: 5/29/1992* **Submitted By:** ANTEA GROUP REIMBURSEMENT (CONTRACTOR)
Type: EMAIL CORRESPONDENCE **Submitted:**
Title: REQUEST AN INVESTIGATION REPORT WILL BE SUBMITTED BY JUNE 19, 1992
Title Link: https://geotracker.waterboards.ca.gov/esi/uploads/geo_report/1771914005/T0608501511.PDF

Document Type: Site Documents **Size :** 995 KB
Document Date: 5/28/1992* **Submitted By:** ANTEA GROUP REIMBURSEMENT (CONTRACTOR)
Type: OTHER REPORT / DOCUMENT **Submitted:**
Title: PHASE I ENVIRONMENTAL SITE ASSESSMENT
Title Link: https://geotracker.waterboards.ca.gov/esi/uploads/geo_report/4429662883/T0608501511.PDF

Document Type: Site Documents **Size :** 2,022 KB
Document Date: 5/28/1992* **Submitted By:** ANTEA GROUP REIMBURSEMENT (CONTRACTOR)
Type: OTHER REPORT / DOCUMENT **Submitted:**
Title: PHASE I ENVIRONMENTAL SITE ASSESSMENT
Title Link: https://geotracker.waterboards.ca.gov/esi/uploads/geo_report/9956041812/T0608501511.PDF

Document Type: Site Documents **Size :** 2,022 KB
Document Date: 5/28/1992* **Submitted By:** ANTEA GROUP REIMBURSEMENT (CONTRACTOR)
Type: OTHER REPORT / DOCUMENT **Submitted:**
Title: PHASE I ENVIRONMENTAL SITE ASSESSMENT (2)
Title Link: https://geotracker.waterboards.ca.gov/esi/uploads/geo_report/9602563679/T0608501511.PDF

Document Type: Site Documents **Size :** 269 KB
Document Date: 5/14/1992* **Submitted By:** ANTEA GROUP REIMBURSEMENT (CONTRACTOR)
Type: EMAIL CORRESPONDENCE **Submitted:**
Title: RESPONSE TO VARIOUS NOTICES
Title Link: https://geotracker.waterboards.ca.gov/esi/uploads/geo_report/2838137149/T0608501511.PDF

Document Type: Site Documents **Size :** 1,655 KB
Document Date: 4/2/1992* **Submitted By:** ANTEA GROUP REIMBURSEMENT (CONTRACTOR)
Type: OTHER REPORT / DOCUMENT **Submitted:**
Title: PROJECT REVIEW
Title Link: https://geotracker.waterboards.ca.gov/esi/uploads/geo_report/7863108754/T0608501511.PDF

Document Type: Site Documents **Size :** 52 KB
Document Date: 3/30/1992* **Submitted By:** ANTEA GROUP REIMBURSEMENT (CONTRACTOR)
Type: OTHER REPORT / DOCUMENT **Submitted:**
Title: QUARTERLY SUMMARY REPORTS
Title Link: https://geotracker.waterboards.ca.gov/esi/uploads/geo_report/4454690039/T0608501511.PDF

Document Type: Monitoring Reports **Size :** 2,680 KB
Document Date: 2/12/1992* **Submitted By:** ANTEA GROUP REIMBURSEMENT (CONTRACTOR)
Type: MONITORING REPORT - QUARTERLY **Submitted:**
Title: QUARTERLY GROUNDWATER MONITORING PROGRAM
Title Link: https://geotracker.waterboards.ca.gov/esi/uploads/geo_report/5265976190/T0608501511.PDF

Document Type: Site Documents **Size :** 3,760 KB
Document Date: 2/10/1992* **Submitted By:** ANTEA GROUP REIMBURSEMENT (CONTRACTOR)
Type: OTHER REPORT / DOCUMENT **Submitted:**
Title: WELL COMPLETION REPORT
Title Link: https://geotracker.waterboards.ca.gov/esi/uploads/geo_report/2530519962/T0608501511.PDF

Document Type: Site Documents **Size :** 506 KB
Document Date: 2/5/1992* **Submitted By:** ANTEA GROUP REIMBURSEMENT (CONTRACTOR)
Type: OTHER REPORT / DOCUMENT **Submitted:**
Title: FIELD WORK TO BE CONDUCTED
Title Link: https://geotracker.waterboards.ca.gov/esi/uploads/geo_report/5131119012/T0608501511.PDF

Document Type: Site Documents **Size :** 61 KB
Document Date: 12/31/1991* **Submitted By:** ANTEA GROUP REIMBURSEMENT (CONTRACTOR)
Type: OTHER REPORT / DOCUMENT **Submitted:**
Title: QUARTERLY SUMMARY REPORT
Title Link: https://geotracker.waterboards.ca.gov/esi/uploads/geo_report/1468620002/T0608501511.PDF

Document Type: Site Documents **Size :** 45 KB
Document Date: 12/31/1991* **Submitted By:** ANTEA GROUP REIMBURSEMENT (CONTRACTOR)
Type: OTHER REPORT / DOCUMENT **Submitted:**
Title: QUARTERLY SUMMARY REPORT
Title Link: https://geotracker.waterboards.ca.gov/esi/uploads/geo_report/7151092767/T0608501511.PDF

Document Type: Monitoring Reports **Size :** 829 KB
Document Date: 12/27/1991 **Submitted By:** MICHAEL SCHUSTER (REGULATOR)
Type: MONITORING REPORT - QUARTERLY **Submitted:**
Title: GW MONITORING REPORT 12/27/1991 - 11/24/2004 -
Title Link: https://geotracker.waterboards.ca.gov/regulators/deliverable_documents/6506163656/GWM%5FR%5F1994%2D04%2D29%2Epdf

Document Type: Monitoring Reports **Size :** 2,253 KB
Document Date: 12/27/1991 **Submitted By:** MICHAEL SCHUSTER (REGULATOR)
Type: MONITORING REPORT - QUARTERLY **Submitted:**
Title: GW MONITORING REPORT 12/27/1991 - 11/24/2004 -
Title Link: https://geotracker.waterboards.ca.gov/regulators/deliverable_documents/6506163656/GWM%5FR%5F2002%2D06%2D10%2Epdf

Document Type: Monitoring Reports **Size :** 1,703 KB
Document Date: 12/27/1991 **Submitted By:** MICHAEL SCHUSTER (REGULATOR)
Type: MONITORING REPORT - QUARTERLY **Submitted:**
Title: GW MONITORING REPORT 12/27/1991 - 11/24/2004 -
Title Link: https://geotracker.waterboards.ca.gov/regulators/deliverable_documents/6506163656/GWM%5FR%5F1999%2D06%2D21%2Epdf

Document Type: Monitoring Reports **Size :** 4,174 KB
Document Date: 12/27/1991 **Submitted By:** MICHAEL SCHUSTER (REGULATOR)
Type: MONITORING REPORT - QUARTERLY **Submitted:**
Title: GW MONITORING REPORT 12/27/1991 - 11/24/2004 -
Title Link: https://geotracker.waterboards.ca.gov/regulators/deliverable_documents/6506163656/GWM%5FR%5F2004%2D09%2D21%2Epdf

Document Type: Monitoring Reports **Size :** 683 KB
Document Date: 12/27/1991 **Submitted By:** MICHAEL SCHUSTER (REGULATOR)
Type: MONITORING REPORT - QUARTERLY **Submitted:**
Title: GW MONITORING REPORT 12/27/1991 - 11/24/2004 -
Title Link: https://geotracker.waterboards.ca.gov/regulators/deliverable_documents/6506163656/GWM%5FR%5F1995%2D08%2D03%2Epdf

Document Type: Monitoring Reports **Size :** 704 KB
Document Date: 12/27/1991 **Submitted By:** MICHAEL SCHUSTER (REGULATOR)
Type: MONITORING REPORT - QUARTERLY **Submitted:**
Title: GW MONITORING REPORT 12/27/1991 - 11/24/2004 -
Title Link: https://geotracker.waterboards.ca.gov/regulators/deliverable_documents/6506163656/GWM%5FR%5F1991%2D12%2D27%2Epdf

Document Type: Monitoring Reports **Size :** 1,831 KB
Document Date: 12/27/1991 **Submitted By:** MICHAEL SCHUSTER (REGULATOR)
Type: MONITORING REPORT - QUARTERLY **Submitted:**
Title: GW MONITORING REPORT 12/27/1991 - 11/24/2004 -
Title Link: https://geotracker.waterboards.ca.gov/regulators/deliverable_documents/6506163656/GWM%5FR%5F2000%2D07%2D10%2Epdf

Document Type: Monitoring Reports **Size :** 2,030 KB
Document Date: 12/27/1991 **Submitted By:** MICHAEL SCHUSTER (REGULATOR)
Type: MONITORING REPORT - QUARTERLY **Submitted:**
Title: GW MONITORING REPORT 12/27/1991 - 11/24/2004 -
Title Link: https://geotracker.waterboards.ca.gov/regulators/deliverable_documents/6506163656/GWM%5FR%5F2000%2D02%2D25%2Epdf

Document Type: Monitoring Reports **Size :** 871 KB
Document Date: 12/27/1991 **Submitted By:** MICHAEL SCHUSTER (REGULATOR)
Type: MONITORING REPORT - QUARTERLY **Submitted:**
Title: GW MONITORING REPORT 12/27/1991 - 11/24/2004 -
Title Link: https://geotracker.waterboards.ca.gov/regulators/deliverable_documents/6506163656/GWM%5FR%5F1996%2D08%2D15%2Epdf

Document Type: Monitoring Reports **Size :** 2,271 KB
Document Date: 12/27/1991 **Submitted By:** MICHAEL SCHUSTER (REGULATOR)
Type: MONITORING REPORT - QUARTERLY **Submitted:**
Title: GW MONITORING REPORT 12/27/1991 - 11/24/2004 -
Title Link: https://geotracker.waterboards.ca.gov/regulators/deliverable_documents/6506163656/GWM%5FR%5F2001%2D08%2D13%2Epdf

Document Type: Monitoring Reports **Size :** 976 KB
Document Date: 12/27/1991 **Submitted By:** MICHAEL SCHUSTER (REGULATOR)
Type: MONITORING REPORT - QUARTERLY **Submitted:**
Title: GW MONITORING REPORT 12/27/1991 - 11/24/2004 -
Title Link: https://geotracker.waterboards.ca.gov/regulators/deliverable_documents/6506163656/GWM%5FR%5F1997%2D08%2D07%2Epdf

Document Type: Monitoring Reports **Size :** 5,630 KB
Document Date: 12/27/1991 **Submitted By:** MICHAEL SCHUSTER (REGULATOR)
Type: MONITORING REPORT - QUARTERLY **Submitted:**
Title: GW MONITORING REPORT 12/27/1991 - 11/24/2004 -
Title Link: https://geotracker.waterboards.ca.gov/regulators/deliverable_documents/6506163656/GWM%5FR%5F2003%2D11%2D18%2Epdf

Document Type: Monitoring Reports **Size :** 1,860 KB
Document Date: 12/27/1991 **Submitted By:** MICHAEL SCHUSTER (REGULATOR)
Type: MONITORING REPORT - QUARTERLY **Submitted:**
Title: GW MONITORING REPORT 12/27/1991 - 11/24/2004 -
Title Link: https://geotracker.waterboards.ca.gov/regulators/deliverable_documents/6506163656/GWM%5FR%5F1993%2D03%2D10%2Epdf

Document Type: Monitoring Reports **Size :** 703 KB
Document Date: 12/27/1991 **Submitted By:** MICHAEL SCHUSTER (REGULATOR)
Type: MONITORING REPORT - QUARTERLY **Submitted:**
Title: GW MONITORING REPORT 12/27/1991 - 11/24/2004 -
Title Link: https://geotracker.waterboards.ca.gov/regulators/deliverable_documents/6506163656/GWM%5FR%5F1992%2D02%2D20%2Epdf

Document Type: Monitoring Reports **Size :** 1,751 KB
Document Date: 12/27/1991 **Submitted By:** MICHAEL SCHUSTER (REGULATOR)
Type: MONITORING REPORT - QUARTERLY **Submitted:**
Title: GW MONITORING REPORT 12/27/1991 - 11/24/2004 -
Title Link: https://geotracker.waterboards.ca.gov/regulators/deliverable_documents/6506163656/GWM%5FR%5F1999%2D12%2D30%2Epdf

Document Type: Monitoring Reports **Size :** 2,100 KB
Document Date: 12/27/1991 **Submitted By:** MICHAEL SCHUSTER (REGULATOR)
Type: MONITORING REPORT - QUARTERLY **Submitted:**
Title: GW MONITORING REPORT 12/27/1991 - 11/24/2004 -
Title Link: https://geotracker.waterboards.ca.gov/regulators/deliverable_documents/6506163656/GWM%5FR%5F2002%2D11%2D29%2Epdf

Document Type: Monitoring Reports **Size :** 2,250 KB
Document Date: 12/27/1991 **Submitted By:** MICHAEL SCHUSTER (REGULATOR)
Type: MONITORING REPORT - QUARTERLY **Submitted:**
Title: GW MONITORING REPORT 12/27/1991 - 11/24/2004 -
Title Link: https://geotracker.waterboards.ca.gov/regulators/deliverable_documents/6506163656/GWM%5FR%5F2002%2D02%2D07%2Epdf

Document Type: Monitoring Reports **Size :** 665 KB
Document Date: 12/27/1991 **Submitted By:** MICHAEL SCHUSTER (REGULATOR)
Type: MONITORING REPORT - QUARTERLY **Submitted:**
Title: GW MONITORING REPORT 12/27/1991 - 11/24/2004 -
Title Link: https://geotracker.waterboards.ca.gov/regulators/deliverable_documents/6506163656/GWM%5FR%5F1994%2D01%2D27%2Epdf

Document Type: Monitoring Reports **Size :** 4,413 KB
Document Date: 12/27/1991 **Submitted By:** MICHAEL SCHUSTER (REGULATOR)
Type: MONITORING REPORT - QUARTERLY **Submitted:**
Title: GW MONITORING REPORT 12/27/1991 - 11/24/2004 -
Title Link: https://geotracker.waterboards.ca.gov/regulators/deliverable_documents/6506163656/GWM%5FR%5F2003%2D05%2D29%2Epdf

Document Type: Monitoring Reports **Size :** 1,580 KB
Document Date: 12/27/1991 **Submitted By:** MICHAEL SCHUSTER (REGULATOR)
Type: MONITORING REPORT - QUARTERLY **Submitted:**
Title: GW MONITORING REPORT 12/27/1991 - 11/24/2004 -
Title Link: https://geotracker.waterboards.ca.gov/regulators/deliverable_documents/6506163656/GWM%5FR%5F1997%2D05%2D27%2Epdf

Document Type: Monitoring Reports **Size :** 1,231 KB
Document Date: 12/27/1991 **Submitted By:** MICHAEL SCHUSTER (REGULATOR)
Type: MONITORING REPORT - QUARTERLY **Submitted:**
Title: GW MONITORING REPORT 12/27/1991 - 11/24/2004 -
Title Link: https://geotracker.waterboards.ca.gov/regulators/deliverable_documents/6506163656/GWM%5FR%5F1997%2D11%2D13%2Epdf

Document Type: Monitoring Reports **Size :** 567 KB
Document Date: 12/27/1991 **Submitted By:** MICHAEL SCHUSTER (REGULATOR)
Type: MONITORING REPORT - QUARTERLY **Submitted:**
Title: GW MONITORING REPORT 12/27/1991 - 11/24/2004 -
Title Link: https://geotracker.waterboards.ca.gov/regulators/deliverable_documents/6506163656/GWM%5FR%5F1993%2D11%2D18%2Epdf

Document Type: Monitoring Reports **Size :** 1,336 KB
Document Date: 12/27/1991 **Submitted By:** MICHAEL SCHUSTER (REGULATOR)
Type: MONITORING REPORT - QUARTERLY **Submitted:**
Title: GW MONITORING REPORT 12/27/1991 - 11/24/2004 -
Title Link: https://geotracker.waterboards.ca.gov/regulators/deliverable_documents/6506163656/GWM%5FR%5F1993%2D08%2D04%2Epdf

Document Type: Monitoring Reports **Size :** 1,204 KB
Document Date: 12/27/1991 **Submitted By:** MICHAEL SCHUSTER (REGULATOR)
Type: MONITORING REPORT - QUARTERLY **Submitted:**
Title: GW MONITORING REPORT 12/27/1991 - 11/24/2004 -
Title Link: https://geotracker.waterboards.ca.gov/regulators/deliverable_documents/6506163656/GWM%5FR%5F1995%2D11%2D07%2Epdf

Document Type: Monitoring Reports **Size :** 707 KB
Document Date: 12/27/1991 **Submitted By:** MICHAEL SCHUSTER (REGULATOR)
Type: MONITORING REPORT - QUARTERLY **Submitted:**
Title: GW MONITORING REPORT 12/27/1991 - 11/24/2004 -
Title Link: https://geotracker.waterboards.ca.gov/regulators/deliverable_documents/6506163656/GWM%5FR%5F1998%2D10%2D02%2Epdf

Document Type: Monitoring Reports **Size :** 1,879 KB
Document Date: 12/27/1991 **Submitted By:** MICHAEL SCHUSTER (REGULATOR)
Type: MONITORING REPORT - QUARTERLY **Submitted:**
Title: GW MONITORING REPORT 12/27/1991 - 11/24/2004 -
Title Link: https://geotracker.waterboards.ca.gov/regulators/deliverable_documents/6506163656/GWM%5FR%5F2001%2D05%2D17%2Epdf

Document Type: Monitoring Reports **Size :** 1,968 KB
Document Date: 12/27/1991 **Submitted By:** MICHAEL SCHUSTER (REGULATOR)
Type: MONITORING REPORT - QUARTERLY **Submitted:**
Title: GW MONITORING REPORT 12/27/1991 - 11/24/2004 -
Title Link: https://geotracker.waterboards.ca.gov/regulators/deliverable_documents/6506163656/GWM%5FR%5F2001%2D01%2D15%2Epdf

Document Type: Monitoring Reports **Size :** 3,743 KB
Document Date: 12/27/1991 **Submitted By:** MICHAEL SCHUSTER (REGULATOR)
Type: MONITORING REPORT - QUARTERLY **Submitted:**
Title: GW MONITORING REPORT 12/27/1991 - 11/24/2004 -
Title Link: https://geotracker.waterboards.ca.gov/regulators/deliverable_documents/6506163656/GWM%5FR%5F2004%2D11%2D24%2Epdf

Document Type: Monitoring Reports **Size :** 597 KB
Document Date: 12/27/1991 **Submitted By:** MICHAEL SCHUSTER (REGULATOR)
Type: MONITORING REPORT - QUARTERLY **Submitted:**
Title: GW MONITORING REPORT 12/27/1991 - 11/24/2004 -
Title Link: https://geotracker.waterboards.ca.gov/regulators/deliverable_documents/6506163656/GWM%5FR%5F1994%2D07%2D26%2Epdf

Document Type: Monitoring Reports **Size :** 915 KB
Document Date: 12/27/1991 **Submitted By:** MICHAEL SCHUSTER (REGULATOR)
Type: MONITORING REPORT - QUARTERLY **Submitted:**
Title: GW MONITORING REPORT 12/27/1991 - 11/24/2004 -
Title Link: https://geotracker.waterboards.ca.gov/regulators/deliverable_documents/6506163656/GWM%5FR%5F1997%2D02%2D28%2Epdf

Document Type: Monitoring Reports **Size :** 1,998 KB
Document Date: 12/27/1991 **Submitted By:** MICHAEL SCHUSTER (REGULATOR)
Type: MONITORING REPORT - QUARTERLY **Submitted:**
Title: GW MONITORING REPORT 12/27/1991 - 11/24/2004 -
Title Link: https://geotracker.waterboards.ca.gov/regulators/deliverable_documents/6506163656/GWM%5FR%5F1999%2D09%2D13%2Epdf

Document Type: Monitoring Reports **Size :** 1,085 KB
Document Date: 12/27/1991 **Submitted By:** MICHAEL SCHUSTER (REGULATOR)
Type: MONITORING REPORT - QUARTERLY **Submitted:**
Title: GW MONITORING REPORT 12/27/1991 - 11/24/2004 -
Title Link: https://geotracker.waterboards.ca.gov/regulators/deliverable_documents/6506163656/GWM%5FR%5F1994%2D10%2D10%2Epdf

Document Type: Monitoring Reports **Size :** 1,149 KB
Document Date: 12/27/1991 **Submitted By:** MICHAEL SCHUSTER (REGULATOR)
Type: MONITORING REPORT - QUARTERLY **Submitted:**
Title: GW MONITORING REPORT 12/27/1991 - 11/24/2004 -
Title Link: https://geotracker.waterboards.ca.gov/regulators/deliverable_documents/6506163656/GWM%5FR%5F1998%2D02%2D28%2Epdf

Document Type: Monitoring Reports **Size :** 1,720 KB
Document Date: 12/27/1991 **Submitted By:** MICHAEL SCHUSTER (REGULATOR)
Type: MONITORING REPORT - QUARTERLY **Submitted:**
Title: GW MONITORING REPORT 12/27/1991 - 11/24/2004 -
Title Link: https://geotracker.waterboards.ca.gov/regulators/deliverable_documents/6506163656/GWM%5FR%5F1999%2D04%2D07%2Epdf

Document Type: Monitoring Reports **Size :** 640 KB
Document Date: 12/27/1991 **Submitted By:** MICHAEL SCHUSTER (REGULATOR)
Type: MONITORING REPORT - QUARTERLY **Submitted:**
Title: GW MONITORING REPORT 12/27/1991 - 11/24/2004 -
Title Link: https://geotracker.waterboards.ca.gov/regulators/deliverable_documents/6506163656/GWM%5FR%5F1995%2D02%2D01%2Epdf

Document Type: Monitoring Reports **Size :** 2,077 KB
Document Date: 12/27/1991 **Submitted By:** MICHAEL SCHUSTER (REGULATOR)
Type: MONITORING REPORT - QUARTERLY **Submitted:**
Title: GW MONITORING REPORT 12/27/1991 - 11/24/2004 -
Title Link: https://geotracker.waterboards.ca.gov/regulators/deliverable_documents/6506163656/GWM%5FR%5F2001%2D11%2D15%2Epdf

Document Type: Monitoring Reports **Size :** 1,693 KB
Document Date: 12/27/1991 **Submitted By:** MICHAEL SCHUSTER (REGULATOR)
Type: MONITORING REPORT - QUARTERLY **Submitted:**
Title: GW MONITORING REPORT 12/27/1991 - 11/24/2004 -
Title Link: https://geotracker.waterboards.ca.gov/regulators/deliverable_documents/6506163656/GWM%5FR%5F1993%2D05%2D13%2Epdf

Document Type: Monitoring Reports **Size :** 1,966 KB
Document Date: 12/27/1991 **Submitted By:** MICHAEL SCHUSTER (REGULATOR)
Type: MONITORING REPORT - QUARTERLY **Submitted:**
Title: GW MONITORING REPORT 12/27/1991 - 11/24/2004 -
Title Link: https://geotracker.waterboards.ca.gov/regulators/deliverable_documents/6506163656/GWM%5FR%5F2001%2D03%2D19%2Epdf

Document Type: Monitoring Reports **Size :** 974 KB
Document Date: 12/27/1991 **Submitted By:** MICHAEL SCHUSTER (REGULATOR)
Type: MONITORING REPORT - QUARTERLY **Submitted:**
Title: GW MONITORING REPORT 12/27/1991 - 11/24/2004 -
Title Link: https://geotracker.waterboards.ca.gov/regulators/deliverable_documents/6506163656/GWM%5FR%5F1996%2D04%2D24%2Epdf

Document Type: Monitoring Reports **Size :** 2,945 KB
Document Date: 12/27/1991 **Submitted By:** MICHAEL SCHUSTER (REGULATOR)
Type: MONITORING REPORT - QUARTERLY **Submitted:**
Title: GW MONITORING REPORT 12/27/1991 - 11/24/2004 -
Title Link: https://geotracker.waterboards.ca.gov/regulators/deliverable_documents/6506163656/GWM%5FR%5F2002%2D09%2D16%2Epdf

Document Type: Monitoring Reports **Size :** 2,252 KB
Document Date: 12/27/1991 **Submitted By:** MICHAEL SCHUSTER (REGULATOR)
Type: MONITORING REPORT - QUARTERLY **Submitted:**
Title: GW MONITORING REPORT 12/27/1991 - 11/24/2004 -
Title Link: https://geotracker.waterboards.ca.gov/regulators/deliverable_documents/6506163656/GWM%5FR%5F2000%2D10%2D12%2Epdf

Document Type: Monitoring Reports **Size :** 1,918 KB
Document Date: 12/27/1991 **Submitted By:** MICHAEL SCHUSTER (REGULATOR)
Type: MONITORING REPORT - QUARTERLY **Submitted:**
Title: GW MONITORING REPORT 12/27/1991 - 11/24/2004 -
Title Link: https://geotracker.waterboards.ca.gov/regulators/deliverable_documents/6506163656/GWM%5FR%5F1998%2D06%2D29%2Epdf

Document Type: Monitoring Reports **Size :** 1,120 KB
Document Date: 12/27/1991 **Submitted By:** MICHAEL SCHUSTER (REGULATOR)
Type: MONITORING REPORT - QUARTERLY **Submitted:**
Title: GW MONITORING REPORT 12/27/1991 - 11/24/2004 -
Title Link: https://geotracker.waterboards.ca.gov/regulators/deliverable_documents/6506163656/GWM%5FR%5F1996%2D11%2D14%2Epdf

Document Type: Monitoring Reports **Size :** 884 KB
Document Date: 12/27/1991 **Submitted By:** MICHAEL SCHUSTER (REGULATOR)
Type: MONITORING REPORT - QUARTERLY **Submitted:**
Title: GW MONITORING REPORT 12/27/1991 - 11/24/2004 -
Title Link: https://geotracker.waterboards.ca.gov/regulators/deliverable_documents/6506163656/GWM%5FR%5F1995%2D05%2D10%2Epdf

Document Type: Monitoring Reports
Size : 1,710 KB
Document Date: 12/27/1991
Submitted By: MICHAEL SCHUSTER (REGULATOR)
Type: MONITORING REPORT - QUARTERLY
Submitted:
Title: GW MONITORING REPORT 12/27/1991 - 11/24/2004 -
Title Link: https://geotracker.waterboards.ca.gov/regulators/deliverable_documents/6506163656/GWM%5FR%5F1999%2D01%2D14%2Epdf

Document Type: Monitoring Reports
Size : 4,775 KB
Document Date: 12/27/1991
Submitted By: MICHAEL SCHUSTER (REGULATOR)
Type: MONITORING REPORT - QUARTERLY
Submitted:
Title: GW MONITORING REPORT 12/27/1991 - 11/24/2004 -
Title Link: https://geotracker.waterboards.ca.gov/regulators/deliverable_documents/6506163656/GWM%5FR%5F1998%2D10%2D05%2Epdf

Document Type: Monitoring Reports
Size : 3,564 KB
Document Date: 12/27/1991
Submitted By: MICHAEL SCHUSTER (REGULATOR)
Type: MONITORING REPORT - QUARTERLY
Submitted:
Title: GW MONITORING REPORT 12/27/1991 - 11/24/2004 -
Title Link: https://geotracker.waterboards.ca.gov/regulators/deliverable_documents/6506163656/GWM%5FR%5F2002%2D03%2D03%2Epdf

Document Type: Monitoring Reports
Size : 5,378 KB
Document Date: 12/27/1991
Submitted By: MICHAEL SCHUSTER (REGULATOR)
Type: MONITORING REPORT - QUARTERLY
Submitted:
Title: GW MONITORING REPORT 12/27/1991 - 11/24/2004 -
Title Link: https://geotracker.waterboards.ca.gov/regulators/deliverable_documents/6506163656/GWM%5FR%5F2003%2D08%2D25%2Epdf

Document Type: Monitoring Reports
Size : 1,204 KB
Document Date: 12/27/1991
Submitted By: MICHAEL SCHUSTER (REGULATOR)
Type: MONITORING REPORT - QUARTERLY
Submitted:
Title: GW MONITORING REPORT 12/27/1991 - 11/24/2004 -
Title Link: https://geotracker.waterboards.ca.gov/regulators/deliverable_documents/6506163656/GWM%5FR%5F1992%2D07%2D20%2Epdf

Document Type: Monitoring Reports
Size : 812 KB
Document Date: 12/27/1991
Submitted By: MICHAEL SCHUSTER (REGULATOR)
Type: MONITORING REPORT - QUARTERLY
Submitted:
Title: GW MONITORING REPORT 12/27/1991 - 11/24/2004 -
Title Link: https://geotracker.waterboards.ca.gov/regulators/deliverable_documents/6506163656/GWM%5FR%5F1996%2D02%2D05%2Epdf

Document Type: Monitoring Reports
Size : 1,988 KB
Document Date: 12/24/1991*
Submitted By: ANTEA GROUP REIMBURSEMENT (CONTRACTOR)
Type: MONITORING REPORT - QUARTERLY
Submitted:
Title: QUARTERLY GROUNDWATER MONITORING PROGRAM
Title Link: https://geotracker.waterboards.ca.gov/esi/uploads/geo_report/5801936268/T0608501511.PDF

Document Type: Site Documents
Size : 165 KB
Document Date: 12/20/1991*
Submitted By: ANTEA GROUP REIMBURSEMENT (CONTRACTOR)
Type: SITE INVESTIGATION WORKPLAN
Submitted:
Title: FUEL LEAK INVESTIGATION
Title Link: https://geotracker.waterboards.ca.gov/esi/uploads/geo_report/2212380468/T0608501511.PDF

Document Type: Site Documents
Size : 1,694 KB
Document Date: 11/22/1991*
Submitted By: ANTEA GROUP REIMBURSEMENT (CONTRACTOR)
Type: SITE INVESTIGATION WORKPLAN
Submitted:
Title: ADDITIONAL INVESTIGATION OF DIESEL DETECTED IN SOILS
Title Link: https://geotracker.waterboards.ca.gov/esi/uploads/geo_report/9852108895/T0608501511.PDF

Document Type: Site Documents
Size : 989 KB
Document Date: 11/11/1991*
Submitted By: ANTEA GROUP REIMBURSEMENT (CONTRACTOR)
Type: SITE INVESTIGATION WORKPLAN
Submitted:
Title: SUBSURFACE HYDRO GEOLOGIC INVESTIGATION
Title Link: https://geotracker.waterboards.ca.gov/esi/uploads/geo_report/6874102115/T0608501511.PDF

Document Type: Site Documents **Size :** 1,118 KB
Document Date: 11/11/1991* **Submitted By:** ANTEA GROUP REIMBURSEMENT (CONTRACTOR)
Type: SITE INVESTIGATION WORKPLAN **Submitted:**
Title: SUBSURFACE HYDROGEOLOGIC INVESTIGATION
Title Link: https://geotracker.waterboards.ca.gov/esi/uploads/geo_report/9264944911/T0608501511.PDF

Document Type: Site Documents **Size :** 648 KB
Document Date: 9/30/1991* **Submitted By:** ANTEA GROUP REIMBURSEMENT (CONTRACTOR)
Type: OTHER REPORT / DOCUMENT **Submitted:**
Title: PROPERTY / ENVIRONMENTAL LOSS REPORT
Title Link: https://geotracker.waterboards.ca.gov/esi/uploads/geo_report/8452560663/T0608501511.PDF

Document Type: Site Documents **Size :**
Document Date: 9/5/1991 **Submitted By:** MICHAEL SCHUSTER (REGULATOR)
Type: SOIL AND WATER INVESTIGATION REPORT **Submitted:**
Title: SOIL & WATER INVESTIGATION REPORT 09/05/1991 - 05/31/2012
Title Link: https://geotracker.waterboards.ca.gov/view_documents?global_id=T0608501511&document_id=5923738

Document Type: Site Documents **Size :** 1,589 KB
Document Date: 9/5/1991* **Submitted By:** ANTEA GROUP REIMBURSEMENT (CONTRACTOR)
Type: SOIL AND WATER INVESTIGATION REPORT **Submitted:**
Title: SOIL AND GROUNDWATER INVESTIGATION
Title Link: https://geotracker.waterboards.ca.gov/esi/uploads/geo_report/2787543177/T0608501511.PDF

Document Type: Site Documents **Size :** 4,607 KB
Document Date: 9/5/1991* **Submitted By:** ANTEA GROUP REIMBURSEMENT (CONTRACTOR)
Type: OTHER REPORT / DOCUMENT **Submitted:**
Title: SOIL AND GROUNDWATER INVESTIGATION
Title Link: https://geotracker.waterboards.ca.gov/esi/uploads/geo_report/2445015966/T0608501511.PDF

Document Type: Site Documents **Size :** 45 KB
Document Date: 9/5/1991* **Submitted By:** ANTEA GROUP REIMBURSEMENT (CONTRACTOR)
Type: OTHER REPORT / DOCUMENT **Submitted:**
Title: QUARTERLY SUMMARY REPORT
Title Link: https://geotracker.waterboards.ca.gov/esi/uploads/geo_report/7170785009/T0608501511.PDF

Document Type: Site Documents **Size :** 70 KB
Document Date: 9/4/1991* **Submitted By:** ANTEA GROUP REIMBURSEMENT (CONTRACTOR)
Type: OTHER REPORT / DOCUMENT **Submitted:**
Title: QUARTERLY SUMMARY REPORT
Title Link: https://geotracker.waterboards.ca.gov/esi/uploads/geo_report/2376626074/T0608501511.PDF

Document Type: Site Documents **Size :** 3,399 KB
Document Date: 9/3/1991* **Submitted By:** ANTEA GROUP REIMBURSEMENT (CONTRACTOR)
Type: OTHER REPORT / DOCUMENT **Submitted:**
Title: WELL SECTION
Title Link: https://geotracker.waterboards.ca.gov/esi/uploads/geo_report/3818804264/T0608501511.PDF

Document Type: Site Documents **Size :** 80 KB
Document Date: 8/14/1991* **Submitted By:** ANTEA GROUP REIMBURSEMENT (CONTRACTOR)
Type: SITE INVESTIGATION WORKPLAN **Submitted:**
Title: UPDATE ON INVESTIGATION PROGRESS
Title Link: https://geotracker.waterboards.ca.gov/esi/uploads/geo_report/1173047006/T0608501511.PDF

Document Type: Site Documents **Size :** 431 KB
Document Date: 4/15/1991* **Submitted By:** ANTEA GROUP REIMBURSEMENT (CONTRACTOR)
Type: OTHER WORKPLAN **Submitted:**
Title: FUEL LEAK INVESTIGATION

Title Link: https://geotracker.waterboards.ca.gov/esi/uploads/geo_report/8767813563/T0608501511.PDF

Document Type: Site Documents
Size :
Document Date: 4/5/1991
Submitted By: MICHAEL SCHUSTER (REGULATOR)
Type: OTHER WORKPLAN
Submitted:
Title: WORK PLAN 04/05/1991 - 08/31/2012
Title Link: https://geotracker.waterboards.ca.gov/view_documents?global_id=T0608501511&document_id=5923747

Document Type: Site Documents
Size : 112 KB
Document Date: 3/26/1991*
Submitted By: ANTEA GROUP REIMBURSEMENT (CONTRACTOR)
Type: EMAIL CORRESPONDENCE
Submitted:
Title: UNOCAL
Title Link: https://geotracker.waterboards.ca.gov/esi/uploads/geo_report/7670525610/T0608501511.PDF

Document Type: Site Documents
Size : 95 KB
Document Date: 3/20/1991*
Submitted By: ANTEA GROUP REIMBURSEMENT (CONTRACTOR)
Type: SITE INVESTIGATION WORKPLAN
Submitted:
Title: FUEL LEAK INVESTIGATION
Title Link: https://geotracker.waterboards.ca.gov/esi/uploads/geo_report/5419062733/T0608501511.PDF

Document Type: Site Documents
Size : 132 KB
Document Date: 3/12/1991*
Submitted By: ANTEA GROUP REIMBURSEMENT (CONTRACTOR)
Type: EMAIL CORRESPONDENCE
Submitted:
Title: RESPONSE TO SANTA CLARA VALLEY WATER DISTRICT
Title Link: https://geotracker.waterboards.ca.gov/esi/uploads/geo_report/6551842749/T0608501511.PDF

Document Type: Site Documents
Size : 312 KB
Document Date: 1/29/1991*
Submitted By: ANTEA GROUP REIMBURSEMENT (CONTRACTOR)
Type: SITE INVESTIGATION
Submitted:
Title: FUEL LEAK INVESTIGATION
Title Link: https://geotracker.waterboards.ca.gov/esi/uploads/geo_report/7952410221/T0608501511.PDF

Document Type: Site Documents
Size : 93 KB
Document Date: 1/29/1991*
Submitted By: ANTEA GROUP REIMBURSEMENT (CONTRACTOR)
Type: SITE INVESTIGATION
Submitted:
Title: FUEL LEAK INVESTIGATION
Title Link: https://geotracker.waterboards.ca.gov/esi/uploads/geo_report/7404410243/T0608501511.PDF

Document Type: Site Documents
Size :
Document Date: 1/1/1991
Submitted By: MICHAEL SCHUSTER (REGULATOR)
Type: CORRESPONDENCE
Submitted:
Title: CORRESPONDENCE 1991 - 2009
Title Link: https://geotracker.waterboards.ca.gov/view_documents?global_id=T0608501511&document_id=5923689

Document Type: Site Documents
Size : 191 KB
Document Date: 10/18/1988*
Submitted By: ANTEA GROUP REIMBURSEMENT (CONTRACTOR)
Type: OTHER REPORT / DOCUMENT
Submitted:
Title: ENVIRONMENTAL CLEAN-UP 2
Title Link: https://geotracker.waterboards.ca.gov/esi/uploads/geo_report/7695841908/T0608501511.PDF

Document Type: Site Documents
Size : 184 KB
Document Date: 10/18/1988*
Submitted By: ANTEA GROUP REIMBURSEMENT (CONTRACTOR)
Type: OTHER REPORT / DOCUMENT
Submitted:
Title: ENVIRONMENTAL CLEAN-UP
Title Link: https://geotracker.waterboards.ca.gov/esi/uploads/geo_report/1882790625/T0608501511.PDF

Document Type: Site Documents
Size :
Document Date: 6/10/1988
Submitted By: MICHAEL SCHUSTER (REGULATOR)
Type: UNAUTHORIZED RELEASE FORM
Submitted:
Title: UNAUTHORIZED RELEASE FORM 06/10/1988
Title Link: https://geotracker.waterboards.ca.gov/view_documents?global_id=T0608501511&document_id=5923741

Map Key	Number of Records	Direction	Distance (mi/ft)	Elev/Diff (ft)	Site	DB

Document Type: Site Documents
Document Date: 6/10/1988*
Size : 138 KB
Submitted By: ANTEA GROUP REIMBURSEMENT (CONTRACTOR)
Type: OTHER REPORT / DOCUMENT
Submitted:
Title: STATE WATER RESOURCES CONTROL BOARD DIVISION OF CLEAN WATER PROGRAMS UST LOCAL OVERSIGHT PROGRAM
Title Link: https://geotracker.waterboards.ca.gov/esi/uploads/geo_report/8310204565/T0608501511.PDF

Document Type: Site Documents
Document Date: 5/12/1988
Size :
Submitted By: MICHAEL SCHUSTER (REGULATOR)
Type: OTHER REPORT / DOCUMENT
Submitted:
Title: MISCELLANEOUS SAMPLE RESULTS 05/12/1988 - 04/20/1999
Title Link: https://geotracker.waterboards.ca.gov/view_documents?global_id=T0608501511&document_id=5923724

1	3 of 16	NW	0.00 / 0.00	74.42 / -1	UNION OIL SS 0715 2665 THE ALAMEDA SANTA CLARA CA 95050	HHSS

County: Santa Clara
Tank Details Microfiche: http://geotracker.waterboards.ca.gov/ustpdfs/pdf/00020a32.pdf

---

1	4 of 16	NW	0.00 / 0.00	74.42 / -1	UNION OIL SS 0715 2665 THE ALAMEDA SANTA CLARA CA 95050	HHSS

County: Santa Clara
Tank Details Microfiche: http://geotracker.waterboards.ca.gov/ustpdfs/pdf/000209ec.pdf

---

1	5 of 16	NW	0.00 / 0.00	74.42 / -1	UNION OIL SS 0715 2665 THE ALAMEDA SANTA CLARA CA 95050	HHSS

County: Santa Clara
Tank Details Microfiche: http://geotracker.waterboards.ca.gov/ustpdfs/pdf/00020a31.pdf

---

1	6 of 16	NW	0.00 / 0.00	74.42 / -1	UNOCAL SERVICE STATION #0715 2665 ALAMEDA THE SANTA CLARA CA 950500000	HAZNET

SIC Code:
NAICS Code:
EPA ID: CAD982054108
Create Date: 6/17/1988
Fac Act Ind: No
Inact Date: 6/30/1997
County Code: 43
County Name: Santa Clara
Mail Name: HAZMAT COMPL COORD, RM 9001
Mailing Addr 1: PO BOX 25376
Mailing Addr 2:
Owner Fax:
Mailing City: SANTA ANA
Mailing State: CA
Mailing Zip: 927995376
Region Code: 2
Owner Name: UNION OIL COMPANY OF CALIFORNI
Owner Addr 1: DBA UNOCAL
Owner Addr 2:
Owner City: EL SEGUNDO
Owner State: CA
Owner Zip: 902450000
Owner Phone: 7144286560

Contact Information
-- --
Contact Name: CHRISTOPHER Z HILL
Street Address 1: PO BOX 25376 CANX VQ97 CC
Street Address 2:
City: SANTA ANA
State: CA
Zip: 927995376
Phone: 7144286802

Map Key	Number of Records	Direction	Distance (mi/ft)	Elev/Diff (ft)	Site	DB

--	--
--	--
Tanner Information	
--	--
Generator EPA ID:	CAD982054108
Generator County Code:	43
Generator County:	Santa Clara
TSD EPA ID:	CAD004771168
TSD County Code:	38
TSD County:	San Francisco
State Waste Code:	134
State Waste Code Desc.:	Aqueous solution with total organic residues less than 10 percent
Method Code:	R01
Method Description:	Recycler
Tons:	2.52
Year:	1993
--	--
Generator EPA ID:	CAD982054108
Generator County Code:	43
Generator County:	Santa Clara
TSD EPA ID:	AZD982441263
TSD County Code:	99
TSD County:	Unknown
State Waste Code:	351
State Waste Code Desc.:	Organic solids with halogens
Method Code:	T03
Method Description:	Treatment, incineration
Tons:	0.3
Year:	1993
--	--
Generator EPA ID:	CAD982054108
Generator County Code:	43
Generator County:	Santa Clara
TSD EPA ID:	CAD004771168
TSD County Code:	38
TSD County:	San Francisco
State Waste Code:	512
State Waste Code Desc.:	Other empty containers 30 gallons or more
Method Code:	D80
Method Description:	Disposal, landfill
Tons:	5
Year:	1993
--	--
Generator EPA ID:	CAD982054108
Generator County Code:	43
Generator County:	Santa Clara
TSD EPA ID:	CAD004771168
TSD County Code:	38
TSD County:	San Francisco
State Waste Code:	512
State Waste Code Desc.:	Other empty containers 30 gallons or more
Method Code:	R01
Method Description:	Recycler
Tons:	9.325
Year:	1993
--	--

Map Key	Number of Records	Direction	Distance (mi/ft)	Elev/Diff (ft)	Site	DB
1	***7 of 16***	***NW***	***0.00 / 0.00***	***74.42 / -1***	***1X UNIVERSITY UNOCAL 2665 THE ALAMEDA SANTA CLARA CA 950500000***	***HAZNET***

SIC Code:		***Mailing City:***	SANTA CLARA
NAICS Code:		***Mailing State:***	CA
EPA ID:	CAC000534496	***Mailing Zip:***	950500000
Create Date:	10/30/1990	***Region Code:***	2
Fac Act Ind:	No	***Owner Name:***	UNIVERSITY UNOCAL
Inact Date:	10/25/2000	***Owner Addr 1:***	--
County Code:	43	***Owner Addr 2:***	

Map Key	Number of Records	Direction	Distance (mi/ft)	Elev/Diff (ft)	Site	DB

County Name:	Santa Clara	**Owner City:**	--
Mail Name:		**Owner State:**	99
Mailing Addr 1:	2665 THE ALAMEDA	**Owner Zip:**	--
Mailing Addr 2:		**Owner Phone:**	0000000000
Owner Fax:			

Contact Information

--	--
Contact Name:	TANY MOSUNIC, OWNER
Street Address 1:	--
Street Address 2:	
City:	--
State:	99
Zip:	--
Phone:	4082430152
--	--

Map Key	Number of Records	Direction	Distance (mi/ft)	Elev/Diff (ft)	Site	DB
1	8 of 16	NW	0.00 / 0.00	74.42 / -1	UNIVERSITY UNOCAL 2665 THE ALAMEDA SANTA CLARA CA 950500000	HAZNET

SIC Code:		**Mailing City:**	SANTA CLARA
NAICS Code:		**Mailing State:**	CA
EPA ID:	CAL000044949	**Mailing Zip:**	950500000
Create Date:	4/2/1991	**Region Code:**	2
Fac Act Ind:	No	**Owner Name:**	UNOCAL CORP
Inact Date:	1/1/1995	**Owner Addr 1:**	--
County Code:	43	**Owner Addr 2:**	
County Name:	Santa Clara	**Owner City:**	--
Mail Name:		**Owner State:**	99
Mailing Addr 1:	2665 THE ALAMEDA	**Owner Zip:**	--
Mailing Addr 2:		**Owner Phone:**	0000000000
Owner Fax:			

Contact Information

--	--
Contact Name:	NON-DELIVERABLE 11/94 SURVEY
Street Address 1:	-P.H.
Street Address 2:	
City:	--
State:	99
Zip:	--
Phone:	4082430150
--	--

Map Key	Number of Records	Direction	Distance (mi/ft)	Elev/Diff (ft)	Site	DB
1	9 of 16	NW	0.00 / 0.00	74.42 / -1	2665 ALAMEDA THE SANTA CLARA CA 950500000	HIST MANIFEST

Gen EPA ID:	CAD982054108
Create Date:	6/17/1988 0:00:00
Inact Date:	6/30/1997 0:00:00
Facility Mail Street:	PO BOX 25376
Facility Mail City:	SANTA ANA
Facility Mail State:	CA
Facility Mail Zip:	927995376
Contact Phone(s):	7144286802
File Year(s):	1988; 1992
Contact Name(s):	CHRISTOPHER Z HILL

Tanner Information

Method Description:	
Tons:	0
Year:	1992
Generator County Code:	43
Generator County:	Santa Clara

Map Key	Number of Records	Direction	Distance (mi/ft)	Elev/Diff (ft)	Site	DB

Method Code:
Tsd County Code: 15
Tsd County: Kern
State Waste Code:
State Waste Code Desc:
Tsd Epa ID: CAD980675276

Tanner Information

Method Description:
Tons: 0
Year: 1988
Generator County Code: 43
Generator County: Santa Clara
Method Code:
Tsd County Code: 7
Tsd County:
State Waste Code:
State Waste Code Desc:
Tsd Epa ID: CAT080014079

Tanner Information

Method Description:
Tons: 3.75
Year: 1988
Generator County Code: 43
Generator County: Santa Clara
Method Code: 14
Tsd County Code: 7
Tsd County:
State Waste Code:
State Waste Code Desc:
Tsd Epa ID: CAT080014079

Tanner Information

Method Description:
Tons: 0.45
Year: 1992
Generator County Code: 43
Generator County: Santa Clara
Method Code: D80
Tsd County Code: 15
Tsd County: Kern
State Waste Code: 611
State Waste Code Desc: Contaminated soil from site clean-up
Tsd Epa ID: CAD980675276

1	10 of 16	NW	0.00 / 0.00	74.42 / -1	2665 THE ALAMEDA SANTA CLARA CA 950500000	HIST MANIFEST

Gen EPA ID: CAC000534496
Create Date: 10/30/1990 0:00:00
Inact Date: 10/25/2000 0:00:00
Facility Mail Street: 2665 THE ALAMEDA
Facility Mail City: SANTA CLARA
Facility Mail State: CA
Facility Mail Zip: 950500000
Contact Phone(s): 4082430152
File Year(s): 1990
Contact Name(s): TANY MOSUNIC, OWNER

Map Key	Number of Records	Direction	Distance (mi/ft)	Elev/Diff (ft)	Site	DB

Tanner Information

Method Description:
Tons: 2.29
Year: 1990
Generator County Code: 43
Generator County: Santa Clara
Method Code: H01
Tsd County Code: 43
Tsd County: Santa Clara
State Waste Code: 221
State Waste Code Desc: Waste oil and mixed oil
Tsd Epa ID: CAD000628149

Tanner Information

Method Description:
Tons: 0
Year: 1990
Generator County Code: 43
Generator County: Santa Clara
Method Code:
Tsd County Code: 43
Tsd County: Santa Clara
State Waste Code:
State Waste Code Desc:
Tsd Epa ID: CAD000628149

Map Key	Number of Records	Direction	Distance (mi/ft)	Elev/Diff (ft)	Site	DB
1	11 of 16	NW	0.00 / 0.00	74.42 / -1	UNOCAL #0715 2665 THE ALAMEDA SANTA CLARA CA 95050	FINDS/FRS

Registry ID: 110065431161
FIPS Code:
HUC Code: 18050003
Site Type Name: STATIONARY
Location Description:
Supplemental Location:
Create Date: 13-OCT-15
Update Date:
Interest Types: STATE MASTER
SIC Codes:
SIC Code Descriptions:
NAICS Codes:
NAICS Code Descriptions:
Conveyor: FRS-GEOCODE
Federal Facility Code:
Federal Agency Name:
Tribal Land Code:
Tribal Land Name:
Congressional Dist No: 15
Census Block Code: 060855052031031
EPA Region Code: 09
County Name: SANTA CLARA
US/Mexico Border Ind:
Latitude: 37.346422
Longitude: -121.937174
Reference Point: ENTRANCE POINT OF A FACILITY OR STATION
Coord Collection Method: ADDRESS MATCHING-HOUSE NUMBER
Accuracy Value: 50
Datum: NAD83
Source:
Facility Detail Rprt URL: https://ofmpub.epa.gov/frs_public2/fii_query_detail.disp_program_facility?p_registry_id=110065431161
Program Acronyms:

CA-ENVIROVIEW:197863

Map Key	Number of Records	Direction	Distance (mi/ft)	Elev/Diff (ft)	Site	DB
1	12 of 16	NW	0.00 / 0.00	74.42 / -1	FORMER UNOCAL #715 2665 THE ALAMEDA AT PARK SANTA CLARA CA 95050	FINDS/FRS

Registry ID: 110066635074
FIPS Code:
HUC Code: 18050003
Site Type Name: STATIONARY
Location Description:
Supplemental Location:
Create Date: 14-OCT-15
Update Date:
Interest Types: STATE MASTER
SIC Codes: 5541
SIC Code Descriptions: GASOLINE SERVICE STATIONS
NAICS Codes:
NAICS Code Descriptions:
Conveyor: FRS-GEOCODE
Federal Facility Code:
Federal Agency Name:
Tribal Land Code:
Tribal Land Name:
Congressional Dist No: 15
Census Block Code: 060855052031031
EPA Region Code: 09
County Name: SANTA CLARA
US/Mexico Border Ind:
Latitude: 37.346422
Longitude: -121.937174
Reference Point: ENTRANCE POINT OF A FACILITY OR STATION
Coord Collection Method: ADDRESS MATCHING-HOUSE NUMBER
Accuracy Value: 50
Datum: NAD83
Source:
Facility Detail Rprt URL: https://ofmpub.epa.gov/frs_public2/fii_query_detail.disp_program_facility?p_registry_id=110066635074
Program Acronyms:

CA-ENVIROVIEW:350513

Map Key	Number of Records	Direction	Distance (mi/ft)	Elev/Diff (ft)	Site	DB
1	13 of 16	NW	0.00 / 0.00	74.42 / -1	UNION OIL SS#0715 2665 THE ALAMEDA SANTA CLARA CA	HIST TANK

Owner Name: UNION OIL CO.
Owner Street: 1 CALIFORNIA ST. SUITE 2700
Owner City: SAN FRANCISCO
Owner State: CA
Owner Zip: 94111
No of Containers: 2
County: SANTA CLARA
Facility State: CA
Facility Zip: 95050

Map Key	Number of Records	Direction	Distance (mi/ft)	Elev/Diff (ft)	Site	DB
1	14 of 16	NW	0.00 / 0.00	74.42 / -1	UNION OIL SS#0715 2665 THE ALAMEDA SANTA CLARA CA	HIST TANK

Owner Name: UNION OIL CO.
Owner Street: 1 CALIFORNIA ST. SUITE 2700
Owner City: SAN FRANCISCO
Owner State: CA
Owner Zip: 94111
No of Containers: 1
County: SANTA CLARA
Facility State: CA
Facility Zip: 95050

Map Key	Number of Records	Direction	Distance (mi/ft)	Elev/Diff (ft)	Site	DB
1	15 of 16	NW	0.00 / 0.00	74.42 / -1	UNION OIL SS #0715 2665 THE ALAMEDA SANTA CLARA CA	HIST TANK

Owner Name:	UNION OIL CO.	**No of Containers:**	4
Owner Street:	1 CALIFORNIA ST. SUITE 2700	**County:**	SANTA CLARA
Owner City:	SAN FRANCISCO	**Facility State:**	CA
Owner State:	CA	**Facility Zip:**	95050
Owner Zip:	94111		

Map Key	Number of Records	Direction	Distance (mi/ft)	Elev/Diff (ft)	Site	DB
1	16 of 16	NW	0.00 / 0.00	74.42 / -1	UNOCAL SS #0715 2665 THE ALAMEDA SANTA CLARA CA	UST SWEEPS

C C:	I43-010-4557	**D Filename:**	NSITE6
BOE:	44-000051	**Page No:**	429
Comp:	4557	**County:**	SANTA CLARA
Status:	INACTIVE	**State :**	CA
No of Tanks:	4	**Zip:**	95050
Jurisdict:	CITY OF SANTA CLARA	**Latitude:**	0
Agency:	FIRE DEPARTMENT	**Longitude:**	0
Phone:	(408) 249-0619	**Georesult:**	N

Tank Details

Tank ID:	000001	**S Contain:**	NONE
O Tank ID:		**Stg:**	
SWRCB No:	43-010-004557-000001	**Storage :**	PRODUCT
Removed:	01-31-94	**Storag Type:**	PRODUCT
Installed:	01-01-80	**P Contain:**	FIBERGLASS
A Date:		**Content:**	REG UNLEADED
Capac:	10000	**ONA:**	
Tank Use:	M.V. FUEL	**D File Name:**	NTANK6

Tank Details

Tank ID:	000004	**S Contain:**	NONE
O Tank ID:		**Stg:**	
SWRCB No:	43-010-004557-000004	**Storage :**	WASTE
Removed:	01-31-94	**Storag Type:**	WASTE
Installed:	01-01-01	**P Contain:**	BARE STEEL
A Date:		**Content:**	U
Capac:	550	**ONA:**	
Tank Use:	OIL	**D File Name:**	NTANK6

Tank Details

Tank ID:	000003	**S Contain:**	NONE
O Tank ID:		**Stg:**	
SWRCB No:	43-010-004557-000003	**Storage :**	PRODUCT
Removed:	01-31-94	**Storag Type:**	PRODUCT
Installed:	01-01-67	**P Contain:**	BARE STEEL
A Date:		**Content:**	U
Capac:	10000	**ONA:**	
Tank Use:	OIL	**D File Name:**	NTANK6

Tank Details

Tank ID:	000002	**S Contain:**	NONE
O Tank ID:		**Stg:**	
SWRCB No:	43-010-004557-000002	**Storage :**	PRODUCT
Removed:	01-31-94	**Storag Type:**	PRODUCT

Map Key	Number of Records	Direction	Distance (mi/ft)	Elev/Diff (ft)	Site	DB

Installed:	01-01-80	**P Contain:**	BARE STEEL
A Date:		**Content:**	REG UNLEADED
Capac:	8000	**ONA:**	
Tank Use:	M.V. FUEL	**D File Name:**	NTANK6

---

2 **1 of 4** **SSW** **0.01 / 56.53** **75.28 / 0** **1X MR LAPERA**
2935 PARK AVE
SANTA CLARA CA 950500000
HAZNET

SIC Code:		**Mailing City:**	SAN JOSE
NAICS Code:		**Mailing State:**	CA
EPA ID:	CAC000783776	**Mailing Zip:**	951250000
Create Date:	1/6/1993	**Region Code:**	2
Fac Act Ind:	No	**Owner Name:**	MR LAPERA
Inact Date:	10/25/2000	**Owner Addr 1:**	--
County Code:	43	**Owner Addr 2:**	
County Name:	Santa Clara	**Owner City:**	--
Mail Name:		**Owner State:**	99
Mailing Addr 1:	1025 LINCOLN AVE	**Owner Zip:**	--
Mailing Addr 2:		**Owner Phone:**	0000000000
Owner Fax:			

Contact Information

--	--
Contact Name:	MARIA
Street Address 1:	--
Street Address 2:	
City:	--
State:	99
Zip:	--
Phone:	4082795715
--	--
--	--

Tanner Information

--	--
Generator EPA ID:	CAC000783776
Generator County Code:	43
Generator County:	Santa Clara
TSD EPA ID:	CAD982042475
TSD County Code:	48
TSD County:	Solano
State Waste Code:	151
State Waste Code Desc.:	Asbestos containing waste
Method Code:	D80
Method Description:	Disposal, landfill
Tons:	8.428
Year:	1993
--	--

---

2 **2 of 4** **SSW** **0.01 / 56.53** **75.28 / 0** **1X LEPERA, LOUIS**
2939 PARK AVE
SANTA CLARA CA 950500000
HAZNET

SIC Code:		**Mailing City:**	MORGAN HILL
NAICS Code:		**Mailing State:**	CA
EPA ID:	CAC000508776	**Mailing Zip:**	950380000
Create Date:	8/14/1990	**Region Code:**	2
Fac Act Ind:	No	**Owner Name:**	LOUIS LEPERA
Inact Date:	10/25/2000	**Owner Addr 1:**	--
County Code:	43	**Owner Addr 2:**	
County Name:	Santa Clara	**Owner City:**	--
Mail Name:		**Owner State:**	99
Mailing Addr 1:	P O BOX 1895	**Owner Zip:**	--
Mailing Addr 2:		**Owner Phone:**	0000000000
Owner Fax:			

Contact Information

Map Key	Number of Records	Direction	Distance (mi/ft)	Elev/Diff (ft)	Site	DB

--	--
Contact Name:	MILTON MINTZ/AGENT
Street Address 1:	--
Street Address 2:	
City:	--
State:	99
Zip:	--
Phone:	4083565356
--	--

2 | 3 of 4 | SSW | 0.01 / 56.53 | 75.28 / 0 | 1X MR LAPERA
2937 PARK
SANTA CLARA CA 950500000 | HAZNET

SIC Code:		Mailing City:	SAN JOSE
NAICS Code:		Mailing State:	CA
EPA ID:	CAC000783784	Mailing Zip:	951250000
Create Date:	1/6/1993	Region Code:	2
Fac Act Ind:	No	Owner Name:	MR LAPERA
Inact Date:	10/25/2000	Owner Addr 1:	--
County Code:	43	Owner Addr 2:	
County Name:	Santa Clara	Owner City:	--
Mail Name:		Owner State:	99
Mailing Addr 1:	1025 LINCOLN	Owner Zip:	--
Mailing Addr 2:		Owner Phone:	0000000000
Owner Fax:			

Contact Information

--	--
Contact Name:	MARIA
Street Address 1:	--
Street Address 2:	
City:	--
State:	99
Zip:	--
Phone:	4082795715
--	--
--	--

Tanner Information

--	--
Generator EPA ID:	CAC000783784
Generator County Code:	43
Generator County:	Santa Clara
TSD EPA ID:	CAD982042475
TSD County Code:	48
TSD County:	Solano
State Waste Code:	151
State Waste Code Desc.:	Asbestos containing waste
Method Code:	D80
Method Description:	Disposal, landfill
Tons:	8.428
Year:	1993
--	--

2 | 4 of 4 | SSW | 0.01 / 56.53 | 75.28 / 0 | 1X MR LAPERA
2939 PARK
SANTA CLARA CA 950500000 | HAZNET

SIC Code:		Mailing City:	SAN JOSE
NAICS Code:		Mailing State:	CA
EPA ID:	CAC000783792	Mailing Zip:	951250000
Create Date:	1/6/1993	Region Code:	2
Fac Act Ind:	No	Owner Name:	MR LAPERA
Inact Date:	10/25/2000	Owner Addr 1:	--
County Code:	43	Owner Addr 2:	
County Name:	Santa Clara	Owner City:	--
Mail Name:		Owner State:	99

Map Key	Number of Records	Direction	Distance (mi/ft)	Elev/Diff (ft)	Site	DB

Mailing Addr 1:	1025 LINCOLN	**Owner Zip:**	--
Mailing Addr 2:		**Owner Phone:**	0000000000
Owner Fax:			

Contact Information

--	--
Contact Name:	MARI
Street Address 1:	--
Street Address 2:	
City:	--
State:	99
Zip:	--
Phone:	4082795715
--	--
--	--

Tanner Information

--	--
Generator EPA ID:	CAC000783792
Generator County Code:	43
Generator County:	Santa Clara
TSD EPA ID:	CAD982042475
TSD County Code:	48
TSD County:	Solano
State Waste Code:	151
State Waste Code Desc.:	Asbestos containing waste
Method Code:	D80
Method Description:	Disposal, landfill
Tons:	8.428
Year:	1993
--	--

Map Key	Number of Records	Direction	Distance (mi/ft)	Elev/Diff (ft)	Site	DB
3	1 of 12	WNW	0.02 / 90.48	74.56 / -1	Zycon Corporation Property 390 Bellomy St San Jose CA	LOP SANTACLARA

SCVWD ID:	07S1W01M01f
Closure Date:	6/19/1995
Link:	http://lustop.sccgov.org/files/07S1W01M01f/

Map Key	Number of Records	Direction	Distance (mi/ft)	Elev/Diff (ft)	Site	DB
3	2 of 12	WNW	0.02 / 90.48	74.56 / -1	Stuft Pizza 700 Bellomy St Santa Clara CA	LOP SANTACLARA

SCVWD ID:	07S1W02Q03f
Closure Date:	6/26/2002
Link:	http://lustop.sccgov.org/files/07S1W02Q03f/

Map Key	Number of Records	Direction	Distance (mi/ft)	Elev/Diff (ft)	Site	DB
3	3 of 12	WNW	0.02 / 90.48	74.56 / -1	STUFT PIZZA 700 BELLOMY ST SANTA CLARA CA 95050	LUST

Global ID:	T0608501041	**County:**	SANTA CLARA
Status:	COMPLETED - CASE CLOSED	**Latitude:**	
Status Date:		**Longitude:**	
Case Type:	LUST CLEANUP SITE		
Date Source:	LUST Cleanup Sites & Military UST Site from GeoTracker Project Search Results Export; LUST Cleanup Sites & Military UST Site from GeoTracker Cleanup Sites Data Download		

LUST Cleanup Sites from GeoTracker Cleanup Sites Data Download - Facilities Detail

RB Case No:		**Potential COC:**	Gasoline
Local Case No:		**How Discovered:**	
Begin Date:	1/1/1993	**Stop Method:**	

Lead Agency:	SANTA CLARA COUNTY LOP	**Stop Description:**	
Local Agency:	SANTA CLARA COUNTY LOP	**Case Worker:**	UST
CUF Case:	NO	**File Location:**	All Files are on GeoTracker or in the Local Agency Database

Potential Media of Concern: Other Groundwater (uses other than drinking water)
How Discovered Description:
Calwater Watershed Name: Santa Clara - Palo Alto (205.50)
DWR GW Subbasin Name: Santa Clara Valley - Santa Clara (2-009.02)
Disadvantaged Community:
Calenviroscreen Score: 41-45%
Site History:

LUST Cleanup Sites from GeoTracker Cleanup Sites Data Download - Regulatory Activity

Action Type: RESPONSE
Date : 6/3/2005
Action: Other Report / Document

Action Type: ENFORCEMENT
Date : 6/3/2005
Action: Other Report

Action Type: RESPONSE
Date : 2/22/2004
Action: Tank Removal Report / UST Sampling Report

Action Type: RESPONSE
Date : 1/28/2002
Action: Monitoring Report - Quarterly

Action Type: ENFORCEMENT
Date : 1/24/2002
Action: Staff Letter - #23410

Action Type: RESPONSE
Date : 1/15/2001
Action: Monitoring Report - Quarterly

Action Type: RESPONSE
Date : 11/30/2000
Action: Monitoring Report - Quarterly

Action Type: RESPONSE
Date : 7/15/2000
Action: Monitoring Report - Quarterly

Action Type: ENFORCEMENT
Date : 4/19/2000
Action: Staff Letter - #23406

Action Type: RESPONSE
Date : 3/25/2000
Action: Soil and Water Investigation Report

Action Type: RESPONSE
Date : 9/20/1999
Action: Soil and Water Investigation Report

Action Type: ENFORCEMENT
Date : 7/21/1999
Action: Staff Letter - #23403

Action Type: RESPONSE
Date : 5/25/1999
Action: Other Report / Document

Action Type: RESPONSE

Date : 5/22/1999
Action: Soil and Water Investigation Workplan

Action Type: ENFORCEMENT
Date : 4/22/1999
Action: Staff Letter - #23401

Action Type: RESPONSE
Date : 4/12/1999
Action: Preliminary Site Assessment Report

Action Type: RESPONSE
Date : 2/24/1999
Action: Preliminary Site Assessment Report

Action Type: ENFORCEMENT
Date : 1/6/1999
Action: Staff Letter - #23399

Action Type: RESPONSE
Date : 12/21/1998
Action: Other Workplan

Action Type: RESPONSE
Date : 10/20/1998
Action: Soil and Water Investigation Workplan

Action Type: ENFORCEMENT
Date : 9/22/1998
Action: Staff Letter - #23396

Action Type: ENFORCEMENT
Date : 11/6/1995
Action: Notice of Responsibility - #39708

Action Type: RESPONSE
Date : 2/11/1994
Action: Unauthorized Release Form

Action Type: RESPONSE
Date : 1/1/1994
Action: Correspondence

Action Type: Other
Date : 1/1/1993
Action: Leak Reported

LUST Cleanup Sites from GeoTracker Cleanup Sites Data Download - Regulatory Contacts

Contact Type: Local Agency Caseworker
Contact Name: UST CASE WORKER
City: SAN JOSE
Organization Name: SANTA CLARA COUNTY LOP
Address: 1555 Berger Drive, Suite 300
Email:
Phone No: 4089183400

Contact Type: Regional Board Caseworker
Contact Name: Regional Water Board
City: OAKLAND
Organization Name: SAN FRANCISCO BAY RWQCB (REGION 2)
Address: 1515 CLAY ST SUITE 1400
Email:
Phone No:

LUST Cleanup Sites from GeoTracker Cleanup Sites Data Download - Status History

Status: Completed - Case Closed
Status Date: 6/26/2002

Status: Open - Verification Monitoring
Status Date: 3/7/2000

Status: Open - Site Assessment
Status Date: 4/19/1999

Status: Open - Site Assessment
Status Date: 1/27/1994

Status: Open - Case Begin Date
Status Date: 1/1/1993

LUST Sites from GeoTracker Search - Regulatory Profile

Site Facility Name: STUFT PIZZA
Site Facility Type: LUST CLEANUP SITE
Cleanup Status: COMPLETED - CASE CLOSED
Project Status:
WDR Place Type:
WDR File:
WDR Order:
CUF Priority Assig:
CUF Amount Paid:
Potential COC: GASOLINE
Facility Type:
Composting Method:
Address: 700 BELLOMY ST
City: SANTA CLARA
Zip: 95050
County: SANTA CLARA
CUF Claim:
File Location: ALL FILES ARE ON GEOTRACKER OR IN THE LOCAL AGENCY DATABASE
Designated Beneficial Use: MUN, AGR, IND, PROC
Project Oversight Agencies:
Report Link: https://geotracker.waterboards.ca.gov/profile_report?global_id=T0608501041
Cleanup Status Detail: COMPLETED - CASE CLOSED AS OF 6/26/2002
Cleanup History Link: https://geotracker.waterboards.ca.gov/profile_report_include?global_id=T0608501041&tabname=regulatoryhistory
Potential Media of Concern: OTHER GROUNDWATER (USES OTHER THAN DRINKING WATER)
User Defined Beneficial Use:
DWR GW Sub Basin: Santa Clara Valley - Santa Clara (2-009.02)
Calwater Watershed Name: Santa Clara - Palo Alto (205.50)
Post Closure Site Management:
Future Land Use:
Cleanup Oversight Agencies: SANTA CLARA COUNTY LOP (LEAD)
CASEWORKER: UST CASE WORKER
SAN FRANCISCO BAY RWQCB (REGION 2)
CASEWORKER: Regional Water Board
SANTA CLARA VALLEY WATER DISTRICT - CASE #: 07S1W02Q03f
Gndwater Monitoring Freque:
Designated Beneficial Use Desc: Municipal and Domestic Supply, Agricultural Supply, Industrial Service Supply, Industrial Process Supply
Site History:

No site history available

LUST Sites from GeoTracker Search - Cleanup Status History

Status: Completed - Case Closed
Date : 6/26/2002

Status: Open - Verification Monitoring
Date : 3/7/2000

Status: Open - Site Assessment
Date : 4/19/1999

Status: Open - Site Assessment
Date : 1/27/1994

Status: Open - Case Begin Date
Date : 1/1/1993

LUST Sites from GeoTracker Search - Regulatory Activities (as of Sep 15)

Action Type: Reports
Action Date: 6/3/2005

Received Issue Date: 6/3/2005
Action: Other Report
Doc Link: https://geotracker.waterboards.ca.gov/view_documents?global_id=T0608501041&enforcement_id=6324307&temptable=ENFORCEMENT
Title Description Comments:

Map & Metroscan Information 06/03/2005

Action Type: Response Requested - Other
Action Date: 6/3/2005
Received Issue Date: 6/3/2005
Action: Other Report / Document
Doc Link: https://geotracker.waterboards.ca.gov/view_documents_all?global_id=T0608501041&doc_id=5927399
Title Description Comments:

State Information 06/03/2005

Action Type: Response Requested - Other
Action Date: 6/3/2005
Received Issue Date: 6/3/2005
Action: Other Report / Document
Doc Link: https://geotracker.waterboards.ca.gov/view_documents_all?global_id=T0608501041&doc_id=5927398
Title Description Comments:

Phone Log 06/03/2005

Action Type: Response Requested - Reports
Action Date: 2/22/2004
Received Issue Date: 2/22/2004
Action: Tank Removal Report / UST Sampling Report
Doc Link: https://geotracker.waterboards.ca.gov/view_documents_all?global_id=T0608501041&doc_id=5927403
Title Description Comments:

Tank Removal Report 02/22/2004

Action Type: Response Requested - Reports
Action Date: 1/28/2002
Received Issue Date: 1/28/2002
Action: Monitoring Report - Quarterly
Doc Link:
Title Description Comments:

Monitoring Report - Quarterly

Action Type: Other Regulatory Actions
Action Date: 1/24/2002
Received Issue Date: 1/24/2002
Action: Staff Letter - #23410
Doc Link:
Title Description Comments:

Action Type: Response Requested - Reports
Action Date: 1/15/2001
Received Issue Date: 12/4/2001
Action: Monitoring Report - Quarterly
Doc Link:
Title Description Comments:

Monitoring Report - Quarterly

Action Type: Response Requested - Reports
Action Date: 11/30/2000
Received Issue Date: 11/30/2000

Action: Monitoring Report - Quarterly
Doc Link: https://geotracker.waterboards.ca.gov/view_documents_all?global_id=T0608501041&doc_id=5927396
Title Description Comments:

GW Monitoring Report 11/30/2000 - 05/01/2002

Action Type: Response Requested - Reports
Action Date: 7/15/2000
Received Issue Date: 12/9/2000
Action: Monitoring Report - Quarterly
Doc Link:
Title Description Comments:

Monitoring Report - Quarterly

Action Type: Other Regulatory Actions
Action Date: 4/19/2000
Received Issue Date: 4/19/2000
Action: Staff Letter - #23406
Doc Link:
Title Description Comments:

Action Type: Response Requested - Reports
Action Date: 3/25/2000
Received Issue Date: 3/25/2000
Action: Soil and Water Investigation Report
Doc Link: https://geotracker.waterboards.ca.gov/view_documents_all?global_id=T0608501041&doc_id=5927401
Title Description Comments:

Soil & Water Investigation Report 03/25/2000

Action Type: Response Requested - Reports
Action Date: 9/20/1999
Received Issue Date: 4/10/2000
Action: Soil and Water Investigation Report
Doc Link:
Title Description Comments:

Soil and Water Investigation Report

Action Type: Other Regulatory Actions
Action Date: 7/21/1999
Received Issue Date: 7/21/1999
Action: Staff Letter - #23403
Doc Link:
Title Description Comments:

Action Type: Response Requested - Other
Action Date: 5/25/1999
Received Issue Date: 5/25/1999
Action: Other Report / Document
Doc Link: https://geotracker.waterboards.ca.gov/view_documents_all?global_id=T0608501041&doc_id=5927394
Title Description Comments:

Addendum 05/25/1999

Action Type: Response Requested - Workplans
Action Date: 5/22/1999
Received Issue Date: 6/2/1999
Action: Soil and Water Investigation Workplan
Doc Link:
Title Description Comments:

Soil and Water Investigation Workplan

Action Type: Other Regulatory Actions
Action Date: 4/22/1999
Received Issue Date: 4/22/1999
Action: Staff Letter - #23401
Doc Link:
Title Description Comments:

Action Type: Response Requested - Reports
Action Date: 4/12/1999
Received Issue Date: 4/12/1999
Action: Preliminary Site Assessment Report
Doc Link: https://geotracker.waterboards.ca.gov/view_documents_all?global_id=T0608501041&doc_id=5927400
Title Description Comments:

Preliminary Site Assessment Report 04/12/1999

Action Type: Response Requested - Reports
Action Date: 2/24/1999
Received Issue Date: 4/15/1999
Action: Preliminary Site Assessment Report
Doc Link:
Title Description Comments:

Preliminary Site Assessment Report

Action Type: Other Regulatory Actions
Action Date: 1/6/1999
Received Issue Date: 1/6/1999
Action: Staff Letter - #23399
Doc Link:
Title Description Comments:

Action Type: Response Requested - Workplans
Action Date: 12/21/1998
Received Issue Date: 12/21/1998
Action: Other Workplan
Doc Link: https://geotracker.waterboards.ca.gov/view_documents_all?global_id=T0608501041&doc_id=5927406
Title Description Comments:

Work Plan 12/21/1998 - 05/25/1999

Action Type: Other Regulatory Actions
Action Date: 9/22/1998
Received Issue Date: 9/22/1998
Action: Staff Letter - #23396
Doc Link:
Title Description Comments:

Action Type: Notices
Action Date: 11/6/1995
Received Issue Date: 11/6/1995
Action: Notice of Responsibility - #39708
Doc Link:
Title Description Comments:

Action Type: Response Requested - Other
Action Date: 2/11/1994
Received Issue Date: 2/11/1994
Action: Unauthorized Release Form
Doc Link: https://geotracker.waterboards.ca.gov/view_documents_all?global_id=T0608501041&doc_id=5927404

Title Description Comments:

Unauthorized Release Form 02/11/1994

Action Type: Response Requested - Other
Action Date: 1/1/1994
Received Issue Date: 1/1/1994
Action: Correspondence
Doc Link: https://geotracker.waterboards.ca.gov/view_documents_all?global_id=T0608501041&doc_id=5927395
Title Description Comments:

Correspondence 1994

Action Type: Response Requested - Workplans
Action Date: 10/20/1998
Received Issue Date:
Action: Soil and Water Investigation Workplan
Doc Link:
Title Description Comments:

Soil and Water Investigation Workplan

Action Type: Leak Action
Action Date: 1/1/1993
Received Issue Date:
Action: Leak Reported
Doc Link:
Title Description Comments:

LUST Sites from GeoTracker Search - Documents (as of Sep 15, 2021)

Document Type: Site Documents ***Size :*** 579 KB
Document Date: 10/4/2007 ***Submitted By:*** CYNTHIA MANA-AY (REGULATOR)
Type: LETTER ***Submitted:***
Title: CLOSURE LETTER & SITE CLOSURE SUMMARY
Title Link: https://geotracker.waterboards.ca.gov/site_documents/2092930436/CLOS%5FL%5F2002%2D06%2D26%2Epdf

Document Type: Site Documents ***Size :***
Document Date: 6/3/2005 ***Submitted By:*** MICHAEL SCHUSTER (REGULATOR)
Type: OTHER REPORT ***Submitted:***
Title: MAP & METROSCAN INFORMATION 06/03/2005
Title Link: https://geotracker.waterboards.ca.gov/view_documents?global_id=T0608501041&enforcement_id=6324307

Document Type: Site Documents ***Size :***
Document Date: 6/3/2005 ***Submitted By:*** MICHAEL SCHUSTER (REGULATOR)
Type: OTHER REPORT / DOCUMENT ***Submitted:***
Title: PHONE LOG 06/03/2005
Title Link: https://geotracker.waterboards.ca.gov/view_documents?global_id=T0608501041&document_id=5927398

Document Type: Site Documents ***Size :***
Document Date: 6/3/2005 ***Submitted By:*** MICHAEL SCHUSTER (REGULATOR)
Type: OTHER REPORT / DOCUMENT ***Submitted:***
Title: STATE INFORMATION 06/03/2005
Title Link: https://geotracker.waterboards.ca.gov/view_documents?global_id=T0608501041&document_id=5927399

Document Type: Site Documents ***Size :***
Document Date: 2/22/2004 ***Submitted By:*** MICHAEL SCHUSTER (REGULATOR)
Type: TANK REMOVAL REPORT / UST SAMPLING REPORT ***Submitted:***
Title: TANK REMOVAL REPORT 02/22/2004
Title Link: https://geotracker.waterboards.ca.gov/view_documents?global_id=T0608501041&document_id=5927403

Document Type: Monitoring Reports ***Size :*** 461 KB
Document Date: 11/30/2000 ***Submitted By:*** MICHAEL SCHUSTER (REGULATOR)
Type: MONITORING REPORT - QUARTERLY ***Submitted:***

Map Key	Number of Records	Direction	Distance (mi/ft)	Elev/Diff (ft)	Site	DB

Title: GW MONITORING REPORT 11/30/2000 - 05/01/2002 -
Title Link: https://geotracker.waterboards.ca.gov/regulators/deliverable_documents/2455658435/GWM%5FR%5F2002%2D05%2D01%2Epdf

Document Type: Monitoring Reports **Size :** 363 KB
Document Date: 11/30/2000 **Submitted By:** MICHAEL SCHUSTER (REGULATOR)
Type: MONITORING REPORT - QUARTERLY **Submitted:**
Title: GW MONITORING REPORT 11/30/2000 - 05/01/2002 -
Title Link: https://geotracker.waterboards.ca.gov/regulators/deliverable_documents/2455658435/GWM%5FR%5F2000%2D11%2D30%2Epdf

Document Type: Monitoring Reports **Size :** 641 KB
Document Date: 11/30/2000 **Submitted By:** MICHAEL SCHUSTER (REGULATOR)
Type: MONITORING REPORT - QUARTERLY **Submitted:**
Title: GW MONITORING REPORT 11/30/2000 - 05/01/2002 -
Title Link: https://geotracker.waterboards.ca.gov/regulators/deliverable_documents/2455658435/GWM%5FR%5F2001%2D12%2D04%2Epdf

Document Type: Monitoring Reports **Size :** 603 KB
Document Date: 11/30/2000 **Submitted By:** MICHAEL SCHUSTER (REGULATOR)
Type: MONITORING REPORT - QUARTERLY **Submitted:**
Title: GW MONITORING REPORT 11/30/2000 - 05/01/2002 -
Title Link: https://geotracker.waterboards.ca.gov/regulators/deliverable_documents/2455658435/GWM%5FR%5F2002%2D01%2D24%2Epdf

Document Type: Site Documents **Size :**
Document Date: 3/25/2000 **Submitted By:** MICHAEL SCHUSTER (REGULATOR)
Type: SOIL AND WATER INVESTIGATION REPORT **Submitted:**
Title: SOIL & WATER INVESTIGATION REPORT 03/25/2000
Title Link: https://geotracker.waterboards.ca.gov/view_documents?global_id=T0608501041&document_id=5927401

Document Type: Site Documents **Size :**
Document Date: 5/25/1999 **Submitted By:** MICHAEL SCHUSTER (REGULATOR)
Type: OTHER REPORT / DOCUMENT **Submitted:**
Title: ADDENDUM 05/25/1999
Title Link: https://geotracker.waterboards.ca.gov/view_documents?global_id=T0608501041&document_id=5927394

Document Type: Site Documents **Size :**
Document Date: 4/12/1999 **Submitted By:** MICHAEL SCHUSTER (REGULATOR)
Type: PRELIMINARY SITE ASSESSMENT REPORT **Submitted:**
Title: PRELIMINARY SITE ASSESSMENT REPORT 04/12/1999
Title Link: https://geotracker.waterboards.ca.gov/view_documents?global_id=T0608501041&document_id=5927400

Document Type: Site Documents **Size :**
Document Date: 12/21/1998 **Submitted By:** MICHAEL SCHUSTER (REGULATOR)
Type: OTHER WORKPLAN **Submitted:**
Title: WORK PLAN 12/21/1998 - 05/25/1999
Title Link: https://geotracker.waterboards.ca.gov/view_documents?global_id=T0608501041&document_id=5927406

Document Type: Site Documents **Size :**
Document Date: 2/11/1994 **Submitted By:** MICHAEL SCHUSTER (REGULATOR)
Type: UNAUTHORIZED RELEASE FORM **Submitted:**
Title: UNAUTHORIZED RELEASE FORM 02/11/1994
Title Link: https://geotracker.waterboards.ca.gov/view_documents?global_id=T0608501041&document_id=5927404

Document Type: Site Documents **Size :**
Document Date: 1/1/1994 **Submitted By:** MICHAEL SCHUSTER (REGULATOR)
Type: CORRESPONDENCE **Submitted:**
Title: CORRESPONDENCE 1994
Title Link: https://geotracker.waterboards.ca.gov/view_documents?global_id=T0608501041&document_id=5927395

Map Key	Number of Records	Direction	Distance (mi/ft)	Elev/Diff (ft)	Site	DB
3	4 of 12	WNW	0.02 / 90.48	74.56 / -1	ZYCON CORPORATION PROPERTY 390 BELLOMY ST SAN JOSE CA 95101	LUST

Global ID: T0608501617 **County:** SANTA CLARA

Status: COMPLETED - CASE CLOSED
Status Date:
Case Type: LUST CLEANUP SITE
Date Source: LUST Cleanup Sites & Military UST Site from GeoTracker Project Search Results Export; LUST Cleanup Sites & Military UST Site from GeoTracker Cleanup Sites Data Download
Latitude:
Longitude:

LUST Cleanup Sites from GeoTracker Cleanup Sites Data Download - Facilities Detail

RB Case No:
Local Case No:
Begin Date: 6/24/1993
Lead Agency: SANTA CLARA COUNTY LOP
Local Agency: SANTA CLARA COUNTY LOP
CUF Case: NO
Potential COC:
How Discovered:
Stop Method:
Stop Description:
Case Worker: UST
File Location: All Files are on GeoTracker or in the Local Agency Database

Potential Media of Concern: Other Groundwater (uses other than drinking water)
How Discovered Description:
Calwater Watershed Name: Santa Clara - Palo Alto (205.50)
DWR GW Subbasin Name: Santa Clara Valley - Santa Clara (2-009.02)
Disadvantaged Community:
Calenviroscreen Score: 41-45%
Site History:

LUST Cleanup Sites from GeoTracker Cleanup Sites Data Download - Regulatory Activity

Action Type: ENFORCEMENT
Date : 6/19/1995
Action: Closure/No Further Action Letter

Action Type: RESPONSE
Date : 3/29/1994
Action: Other Report / Document

Action Type: ENFORCEMENT
Date : 8/9/1993
Action: Notice of Responsibility - #39684

Action Type: Other
Date : 7/2/1993
Action: Leak Reported

Action Type: REMEDIATION
Date : 6/24/1993
Action: Excavation

LUST Cleanup Sites from GeoTracker Cleanup Sites Data Download - Regulatory Contacts

Contact Type: Local Agency Caseworker
Contact Name: UST CASE WORKER
City: SAN JOSE
Organization Name: SANTA CLARA COUNTY LOP
Address: 1555 Berger Drive, Suite 300
Email:
Phone No: 4089183400

Contact Type: Regional Board Caseworker
Contact Name: Regional Water Board
City: OAKLAND
Organization Name: SAN FRANCISCO BAY RWQCB (REGION 2)
Address: 1515 CLAY ST SUITE 1400
Email:
Phone No:

LUST Cleanup Sites from GeoTracker Cleanup Sites Data Download - Status History

Status: Completed - Case Closed
Status Date: 6/19/1995

Status: Open - Site Assessment
Status Date: 7/29/1993

Status: Open - Case Begin Date
Status Date: 6/24/1993

Status: Open - Site Assessment
Status Date: 6/24/1993

LUST Sites from GeoTracker Search - Regulatory Profile

Site Facility Name: ZYCON CORPORATION PROPERTY
Site Facility Type: LUST CLEANUP SITE
Cleanup Status: COMPLETED - CASE CLOSED
Project Status:
WDR Place Type:
WDR File:
WDR Order:
CUF Priority Assig:
CUF Amount Paid:
Potential COC: ,
Facility Type:
Composting Method:
Address: 390 BELLOMY ST
City: SAN JOSE
Zip: 95101
County: SANTA CLARA
CUF Claim:
File Location: ALL FILES ARE ON GEOTRACKER OR IN THE LOCAL AGENCY DATABASE
Designated Beneficial Use: MUN, AGR, IND, PROC
Project Oversight Agencies:
Report Link: https://geotracker.waterboards.ca.gov/profile_report?global_id=T0608501617
Cleanup Status Detail: COMPLETED - CASE CLOSED AS OF 6/19/1995
Cleanup History Link: https://geotracker.waterboards.ca.gov/profile_report_include?global_id=T0608501617&tabname=regulatoryhistory
Potential Media of Concern: OTHER GROUNDWATER (USES OTHER THAN DRINKING WATER)
User Defined Beneficial Use:
DWR GW Sub Basin: Santa Clara Valley - Santa Clara (2-009.02)
Calwater Watershed Name: Santa Clara - Palo Alto (205.50)
Post Closure Site Management:
Future Land Use:
Cleanup Oversight Agencies: SANTA CLARA COUNTY LOP (LEAD)
CASEWORKER: UST CASE WORKER
SAN FRANCISCO BAY RWQCB (REGION 2)
CASEWORKER: Regional Water Board
SANTA CLARA VALLEY WATER DISTRICT - CASE #: 07S1W01M01f
Gndwater Monitoring Freque:
Designated Beneficial Use Desc: Municipal and Domestic Supply, Agricultural Supply, Industrial Service Supply, Industrial Process Supply
Site History:

No site history available

LUST Sites from GeoTracker Search - Cleanup Status History

Status: Completed - Case Closed
Date : 6/19/1995

Status: Open - Site Assessment
Date : 7/29/1993

Status: Open - Site Assessment
Date : 6/24/1993

Status: Open - Case Begin Date
Date : 6/24/1993

LUST Sites from GeoTracker Search - Cleanup Action Report (as of Sep 15, 2021)

Action Type: EXCAVATION
Phase:
Contaminant Mass Removed:
Description:
Begin Date: 6/24/1993
End Date: 7/29/1993

LUST Sites from GeoTracker Search - Regulatory Activities (as of Sep 15)

Action Type: Other Regulatory Actions
Action Date: 6/19/1995
Received Issue Date: 6/19/1995
Action: Closure/No Further Action Letter
Doc Link: https://geotracker.waterboards.ca.gov/view_documents?global_id=T0608501617&enforcement_id=6141349&temptable=ENFORCEMENT
Title Description Comments:

Action Type: Response Requested - Other
Action Date: 3/29/1994
Received Issue Date: 3/29/1994
Action: Other Report / Document
Doc Link: https://geotracker.waterboards.ca.gov/view_documents_all?global_id=T0608501617&doc_id=5756196
Title Description Comments:

SCVWD Electronic Files

Action Type: Notices
Action Date: 8/9/1993
Received Issue Date: 8/9/1993
Action: Notice of Responsibility - #39684
Doc Link:
Title Description Comments:

Action Type: Leak Action
Action Date: 7/2/1993
Received Issue Date:
Action: Leak Reported
Doc Link:
Title Description Comments:

Action Type: Cleanup Action
Action Date: 6/24/1993
Received Issue Date:
Action: Excavation
Doc Link:
Title Description Comments:

LUST Sites from GeoTracker Search - Documents (as of Sep 15, 2021)

Document Type: Site Documents
Document Date: 6/19/1995
Size :
Submitted By: COUNTY OF SANTA CLARA STUDENT INTERN (REGULATOR)
Type: CLOSURE/NO FURTHER ACTION LETTER
Submitted:
Title: UNKNOWN
Title Link: https://geotracker.waterboards.ca.gov/view_documents?global_id=T0608501617&enforcement_id=6141349

Document Type: Site Documents
Document Date: 3/29/1994
Size :
Submitted By: COUNTY OF SANTA CLARA STUDENT INTERN (REGULATOR)
Type: OTHER REPORT / DOCUMENT
Submitted:
Title: SCVWD ELECTRONIC FILES - REGULATOR RESPONSE
Title Link: https://geotracker.waterboards.ca.gov/view_documents?global_id=T0608501617&document_id=5756196

3	5 of 12	WNW	0.02 / 90.48	74.56 / -1	1X SOBRATO DEV CO 390 BELLOMY ST SAN JOSE CA 000000000	HAZNET

SIC Code:
NAICS Code:
EPA ID: CAC000941608
Create Date: 3/2/1994
Mailing City: CUPERTINO
Mailing State: CA
Mailing Zip: 950140000
Region Code: 2

Map Key	Number of Records	Direction	Distance (mi/ft)	Elev/Diff (ft)	Site	DB

Fac Act Ind:	No	**Owner Name:**	JOHN SOBRATO SR
Inact Date:	10/25/2000	**Owner Addr 1:**	--
County Code:	43	**Owner Addr 2:**	
County Name:	Santa Clara	**Owner City:**	--
Mail Name:		**Owner State:**	99
Mailing Addr 1:	10600 NORTH DE ANZA BLVD	**Owner Zip:**	--
Mailing Addr 2:		**Owner Phone:**	0000000000
Owner Fax:			

Contact Information

--	--
Contact Name:	BRENDA MCNABB PROJ MNGR
Street Address 1:	--
Street Address 2:	
City:	--
State:	99
Zip:	--
Phone:	4084460700
--	--
--	--

Tanner Information

--	--
Generator EPA ID:	CAC000941608
Generator County Code:	43
Generator County:	Santa Clara
TSD EPA ID:	CAD083166728
TSD County Code:	50
TSD County:	Stanislaus
State Waste Code:	223
State Waste Code Desc.:	Unspecified oil-containing waste
Method Code:	R01
Method Description:	Recycler
Tons:	1.3634
Year:	1994
--	--

Map Key	Number of Records	Direction	Distance (mi/ft)	Elev/Diff (ft)	Site	DB
3	6 of 12	WNW	0.02 / 90.48	74.56 / -1	1X MARKET WHOLESALE GROCERIES 390 BELLOMY STREET SANTA CLARA CA 950500000	HAZNET

SIC Code:		**Mailing City:**	TRACY
NAICS Code:		**Mailing State:**	CA
EPA ID:	CAC000541456	**Mailing Zip:**	953760000
Create Date:	11/29/1990	**Region Code:**	2
Fac Act Ind:	No	**Owner Name:**	MARKET WHOLESALE GROCERIES
Inact Date:	10/25/2000	**Owner Addr 1:**	--
County Code:	43	**Owner Addr 2:**	
County Name:	Santa Clara	**Owner City:**	--
Mail Name:		**Owner State:**	99
Mailing Addr 1:	800 EAST TESCADERO AVENUE	**Owner Zip:**	--
Mailing Addr 2:		**Owner Phone:**	0000000000
Owner Fax:			

Contact Information

--	--
Contact Name:	JOHN OAKES, SHOP MANAGER
Street Address 1:	--
Street Address 2:	
City:	--
State:	99
Zip:	--
Phone:	4089858163
--	--

Map Key	Number of Records	Direction	Distance (mi/ft)	Elev/Diff (ft)	Site	DB
3	7 of 12	WNW	0.02 / 90.48	74.56 / -1	MARK BACH REALTY 700 BELLAMY	HAZNET

Map Key	Number of Records	Direction	Distance (mi/ft)	Elev/Diff (ft)	Site	DB
					SANTA CLARA CA 950500000	

SIC Code:
NAICS Code:
EPA ID: CAC000918264
Create Date: 1/14/1994
Fac Act Ind: No
Inact Date: 10/25/2000
County Code: 43
County Name: Santa Clara
Mail Name:
Mailing Addr 1: 100 NO. WINCHESTER_BLVD.
Mailing Addr 2:
Owner Fax:

Mailing City: SANTA CLARA
Mailing State: CA
Mailing Zip: 950500000
Region Code: 2
Owner Name: --
Owner Addr 1: --
Owner Addr 2:
Owner City: --
Owner State: 99
Owner Zip: --
Owner Phone: 0000000000

Contact Information
-- --
Contact Name: MARK BACH, OWNER
Street Address 1: 100 NO. WINCHESTER BLVD.
Street Address 2:
City: SANTA CLARA
State: CA
Zip: 950500000
Phone: 4082416641
-- --
-- --

Tanner Information
-- --
Generator EPA ID: CAC000918264
Generator County Code: 43
Generator County: Santa Clara
TSD EPA ID: CAD009466392
TSD County Code: 07
TSD County: Contra Costa
State Waste Code: 512
State Waste Code Desc.: Other empty containers 30 gallons or more
Method Code:
Method Description:
Tons: 4
Year: 1994
-- --

Map Key	Number of Records	Direction	Distance (mi/ft)	Elev/Diff (ft)	Site	DB
3	8 of 12	WNW	0.02 / 90.48	74.56 / -1	390 BELLOMY STREET SANTA CLARA CA 950500000	HIST MANIFEST

Gen EPA ID: CAC000541456
Create Date: 11/29/1990 0:00:00
Inact Date: 10/25/2000 0:00:00
Facility Mail Street: 800 EAST TESCADERO AVENUE
Facility Mail City: TRACY
Facility Mail State: CA
Facility Mail Zip: 953760000
Contact Phone(s): 4089858163
File Year(s): 1990
Contact Name(s): JOHN OAKES, SHOP MANAGER

Tanner Information

Method Description:
Tons: 0
Year: 1990
Generator County Code: 43
Generator County: Santa Clara
Method Code:
Tsd County Code: 43

Map Key	Number of Records	Direction	Distance (mi/ft)	Elev/Diff (ft)	Site	DB

Tsd County: Santa Clara
State Waste Code:
State Waste Code Desc:
Tsd Epa ID: CAD000628149

Tanner Information

Method Description:
Tons: 0.65
Year: 1990
Generator County Code: 43
Generator County: Santa Clara
Method Code: R01
Tsd County Code: 43
Tsd County: Santa Clara
State Waste Code: 221
State Waste Code Desc: Waste oil and mixed oil
Tsd Epa ID: CAD000628149

Map Key	Number of Records	Direction	Distance (mi/ft)	Elev/Diff (ft)	Site	DB
3	9 of 12	WNW	0.02 / 90.48	74.56 / -1	STUFT PIZZA 700 BELLOMY ST SANTA CLARA CA 95050	FINDS/FRS

Registry ID: 110066327861
FIPS Code:
HUC Code: 18050003
Site Type Name: STATIONARY
Location Description:
Supplemental Location:
Create Date: 14-OCT-15
Update Date:
Interest Types: STATE MASTER
SIC Codes:
SIC Code Descriptions:
NAICS Codes:
NAICS Code Descriptions:
Conveyor: FRS-GEOCODE
Federal Facility Code:
Federal Agency Name:
Tribal Land Code:
Tribal Land Name:
Congressional Dist No: 15
Census Block Code: 060855052031046
EPA Region Code: 09
County Name: SANTA CLARA
US/Mexico Border Ind:
Latitude: 37.34621
Longitude: -121.93801
Reference Point: CENTER OF A FACILITY OR STATION
Coord Collection Method: ADDRESS MATCHING-HOUSE NUMBER
Accuracy Value: 30
Datum: NAD83
Source:
Facility Detail Rprt URL: https://ofmpub.epa.gov/frs_public2/fii_query_detail.disp_program_facility?p_registry_id=110066327861
Program Acronyms:

CA-ENVIROVIEW:223825

Map Key	Number of Records	Direction	Distance (mi/ft)	Elev/Diff (ft)	Site	DB
3	10 of 12	WNW	0.02 / 90.48	74.56 / -1	ZYCON CORPORATION PROPERTY 390 BELLOMY ST SAN JOSE CA 95101	FINDS/FRS

Registry ID: 110066751367

Map Key	Number of Records	Direction	Distance (mi/ft)	Elev/Diff (ft)	Site	DB

FIPS Code:
HUC Code: 18050003
Site Type Name: STATIONARY
Location Description:
Supplemental Location:
Create Date: 14-OCT-15
Update Date:
Interest Types: STATE MASTER
SIC Codes:
SIC Code Descriptions:
NAICS Codes:
NAICS Code Descriptions:
Conveyor: CALEPA
Federal Facility Code:
Federal Agency Name:
Tribal Land Code:
Tribal Land Name:
Congressional Dist No: 15
Census Block Code: 060855052031031
EPA Region Code: 09
County Name: SANTA CLARA
US/Mexico Border Ind:
Latitude: 37.348703
Longitude: -121.932982
Reference Point:
Coord Collection Method: UNKNOWN
Accuracy Value:
Datum: NAD83
Source:
Facility Detail Rprt URL: https://ofmpub.epa.gov/frs_public2/fii_query_detail.disp_program_facility?p_registry_id=110066751367
Program Acronyms:

CA-ENVIROVIEW:224716

3	11 of 12	WNW	0.02 / 90.48	74.56 / -1	**Pizza My Heart** **700 BELLOMY ST** **SANTA CLARA CA 95050**	CERS HAZ

Site ID: 363669
Latitude: 37.346218
Longitude: -121.938011
County:

Regulated Programs

EI ID: 10656976 ***EI Description:*** Chemical Storage Facilities

Evaluations

Eval Date: 01/08/2016
Violations Found: No
Eval General Type: Other/Unknown
Eval Type: Other, not routine, done by local agency
Eval Division: Santa Clara City Fire Department
Eval Program: HMRRP
Eval Source: CERS
Eval Notes:

Affiliations

Affil Type Desc: Legal Owner
Entity Name: chuck Hammers

Entity Title:
Address: 16222 Shannon Rd
City: Los Gatos
State: CA
Country: United States
Zip Code: 95032
Phone: (408) 827-4096

Affil Type Desc: Facility Mailing Address
Entity Name: Mailing Address
Entity Title:
Address: 16222 Shannon Rd
City: Los Gatos
State: CA
Country:
Zip Code: 95032
Phone:

Affil Type Desc: Environmental Contact
Entity Name: chuck Hammers
Entity Title:
Address: 16222 Shannon Rd
City: Los Gatos
State: CA
Country:
Zip Code: 95032
Phone:

Affil Type Desc: CUPA District
Entity Name: Santa Clara City Fire Dept
Entity Title:
Address: 1675 Lincoln Street
City: Santa Clara
State: CA
Country:
Zip Code: 95050
Phone: (408) 615-4970

Affil Type Desc: Identification Signer
Entity Name: chuck Hammers
Entity Title: president
Address:
City:
State:
Country:
Zip Code:
Phone:

Affil Type Desc: Document Preparer
Entity Name: Chuck Hammers
Entity Title:
Address:
City:
State:
Country:
Zip Code:
Phone:

Affil Type Desc: Operator
Entity Name: Pizza My Heart
Entity Title:
Address:
City:
State:
Country:
Zip Code:
Phone: (408) 241-0000

Affil Type Desc: Parent Corporation

Map Key	Number of Records	Direction	Distance (mi/ft)	Elev/Diff (ft)	Site	DB

Entity Name: Pizza My Heart
Entity Title:
Address:
City:
State:
Country:
Zip Code:
Phone:

Coordinates

Env Int Type Code: HMBP
Program ID: 10656976
Latitude: 37.346220
Longitude: -121.938010
Coord Name:
Ref Point Type Desc: Center of a facility or station.

Map Key	Number of Records	Direction	Distance (mi/ft)	Elev/Diff (ft)	Site	DB
3	12 of 12	WNW	0.02 / 90.48	74.56 / -1	MARKET DISTRIBUTORS 390 BELLOMY ST. SANTA CLARA CA	HIST TANK

Owner Name: MARKET WHOLESALE GROCERY COMPA
Owner Street: 3440 MENDOCINO AVE.
Owner City: SANTA ROSA
Owner State: CA
Owner Zip: 95401
No of Containers: 2
County: SANTA CLARA
Facility State: CA
Facility Zip: 95052

Map Key	Number of Records	Direction	Distance (mi/ft)	Elev/Diff (ft)	Site	DB
4	1 of 4	SSW	0.06 / 339.55	77.24 / 2	SANTA CLARA UNIVERSITY 750 LOCUST ST. SANTA CLARA CA 95050	RCRA TSD

EPA Handler ID: CAC003017725
Gen Status Universe: No Report
Contact Name: SANTA CLARA UNIVERSITY
Contact Address: 500 EL CAMINO REAL , , SANTA CLARA , CA, 95053 ,
Contact Phone No and Ext: 408-554-4736
Contact Email: SARA.GOMEZ@SYNERGYCOMPANIES.ORG
Contact Country:
Land Type:
County Name: SANTA CLARA
EPA Region: 09
Receive Date: 20190603
Location Latitude: 37.345226
Location Longitude: -121.938042

Violation/Evaluation Summary

Note: NO RECORDS: As of Nov 2021, there are no Compliance Monitoring and Enforcement (violation) records associated with this facility (EPA ID).

Handler Summary

Importer Activity: No
Mixed Waste Generator: No
Transporter Activity: No
Transfer Facility: No
Onsite Burner Exemption: No
Smelting, Melting and Refining: No
Underground Injection Control: No
Commercial TSD: No
Used Oil Transporter: No
Used Oil Transfer Facility: No
Used Oil Processor: No
Used Oil Refiner: No
Used Oil Burner: No

Map Key	Number of Records	Direction	Distance (mi/ft)	Elev/Diff (ft)	Site	DB

Used Oil Market Burner: No
Used Oil Spec Marketer: No

Hazardous Waste Handler Details

Sequence No: 1
Receive Date: 20190603
Handler Name: SANTA CLARA UNIVERSITY
Federal Waste Generator Code: N
Generator Code Description: Not a Generator, Verified
Source Type: Implementer

Owner/Operator Details

Owner/Operator Ind: Current Operator
Type: Other
Name: SANTA CLARA UNIVERSITY
Date Became Current:
Date Ended Current:
Phone: 408-554-4736
Source Type: Implementer
Street No:
Street 1: 500 EL CAMINO REAL
Street 2:
City: SANTA CLARA
State: CA
Country:
Zip Code: 95053

Owner/Operator Ind: Current Owner
Type: Other
Name: SANTA CLARA UNIVERSITY
Date Became Current:
Date Ended Current:
Phone: 408-554-4736
Source Type: Implementer
Street No:
Street 1: 500 EL CAMINO REAL
Street 2:
City: SANTA CLARA
State: CA
Country:
Zip Code: 95053

Map Key	Number of Records	Direction	Distance (mi/ft)	Elev/Diff (ft)	Site	DB
4	2 of 4	SSW	0.06 / 339.55	77.24 / 2	SANTA CLARA UNIVERSITY 750 LOCUST ST. SANTA CLARA CA 95050	RCRA TSD

EPA Handler ID: CAC003017715
Gen Status Universe: No Report
Contact Name: SANTA CLARA UNIVERSITY
Contact Address: 750 LOCUST ST. , , SANTA CLARA , CA, 95050 ,
Contact Phone No and Ext: 408-554-4736
Contact Email: SARA.GOMEZ@SYNERGYCOMPANIES.ORG
Contact Country:
Land Type:
County Name: SANTA CLARA
EPA Region: 09
Receive Date: 20190603
Location Latitude: 37.345226
Location Longitude: -121.938042

Violation/Evaluation Summary

Note: NO RECORDS: As of Nov 2021, there are no Compliance Monitoring and Enforcement (violation) records associated with this facility (EPA ID).

Handler Summary

Importer Activity: No
Mixed Waste Generator: No
Transporter Activity: No
Transfer Facility: No
Onsite Burner Exemption: No
Smelting, Melting and Refining: No
Underground Injection Control: No
Commercial TSD: No

Used Oil Transporter:	No
Used Oil Transfer Facility:	No
Used Oil Processor:	No
Used Oil Refiner:	No
Used Oil Burner:	No
Used Oil Market Burner:	No
Used Oil Spec Marketer:	No

Hazardous Waste Handler Details

Sequence No:	1
Receive Date:	20190603
Handler Name:	SANTA CLARA UNIVERSITY
Federal Waste Generator Code:	N
Generator Code Description:	Not a Generator, Verified
Source Type:	Implementer

Owner/Operator Details

Owner/Operator Ind:	Current Operator	**Street No:**	
Type:	Other	**Street 1:**	750 LOCUST ST.
Name:	SANTA CLARA UNIVERSITY	**Street 2:**	
Date Became Current:		**City:**	SANTA CLARA
Date Ended Current:		**State:**	CA
Phone:	408-554-4736	**Country:**	
Source Type:	Implementer	**Zip Code:**	95050

Owner/Operator Ind:	Current Owner	**Street No:**	
Type:	Other	**Street 1:**	750 LOCUST ST.
Name:	SANTA CLARA UNIVERSITY	**Street 2:**	
Date Became Current:		**City:**	SANTA CLARA
Date Ended Current:		**State:**	CA
Phone:	408-554-4736	**Country:**	
Source Type:	Implementer	**Zip Code:**	95050

Map Key	Number of Records	Direction	Distance (mi/ft)	Elev/Diff (ft)	Site	DB
4	3 of 4	SSW	0.06 / 339.55	77.24 / 2	SANTA CLARA UNIVERSITY 750 LOCUST ST. SANTA CLARA CA 95050	RCRA NON GEN

EPA Handler ID:	CAC003017725
Gen Status Universe:	No Report
Contact Name:	SANTA CLARA UNIVERSITY
Contact Address:	500 EL CAMINO REAL , , SANTA CLARA , CA, 95053 ,
Contact Phone No and Ext:	408-554-4736
Contact Email:	SARA.GOMEZ@SYNERGYCOMPANIES.ORG
Contact Country:	
County Name:	SANTA CLARA
EPA Region:	09
Land Type:	
Receive Date:	20190603
Location Latitude:	37.345226
Location Longitude:	-121.938042

Violation/Evaluation Summary

Note:	NO RECORDS: As of Nov 2021, there are no Compliance Monitoring and Enforcement (violation) records associated with this facility (EPA ID).

Handler Summary

Importer Activity:	No
Mixed Waste Generator:	No
Transporter Activity:	No

Transfer Facility:	No
Onsite Burner Exemption:	No
Furnace Exemption:	No
Underground Injection Activity:	No
Commercial TSD:	No
Used Oil Transporter:	No
Used Oil Transfer Facility:	No
Used Oil Processor:	No
Used Oil Refiner:	No
Used Oil Burner:	No
Used Oil Market Burner:	No
Used Oil Spec Marketer:	No

Hazardous Waste Handler Details

Sequence No:	1
Receive Date:	20190603
Handler Name:	SANTA CLARA UNIVERSITY
Source Type:	Implementer
Federal Waste Generator Code:	N
Generator Code Description:	Not a Generator, Verified

Owner/Operator Details

Owner/Operator Ind:	Current Owner	**Street No:**	
Type:	Other	**Street 1:**	500 EL CAMINO REAL
Name:	SANTA CLARA UNIVERSITY	**Street 2:**	
Date Became Current:		**City:**	SANTA CLARA
Date Ended Current:		**State:**	CA
Phone:	408-554-4736	**Country:**	
Source Type:	Implementer	**Zip Code:**	95053

Owner/Operator Ind:	Current Operator	**Street No:**	
Type:	Other	**Street 1:**	500 EL CAMINO REAL
Name:	SANTA CLARA UNIVERSITY	**Street 2:**	
Date Became Current:		**City:**	SANTA CLARA
Date Ended Current:		**State:**	CA
Phone:	408-554-4736	**Country:**	
Source Type:	Implementer	**Zip Code:**	95053

Map Key	Number of Records	Direction	Distance (mi/ft)	Elev/Diff (ft)	Site	DB
4	4 of 4	SSW	0.06 / 339.55	77.24 / 2	SANTA CLARA UNIVERSITY 750 LOCUST ST. SANTA CLARA CA 95050	RCRA NON GEN

EPA Handler ID:	CAC003017715
Gen Status Universe:	No Report
Contact Name:	SANTA CLARA UNIVERSITY
Contact Address:	750 LOCUST ST. , , SANTA CLARA , CA, 95050 ,
Contact Phone No and Ext:	408-554-4736
Contact Email:	SARA.GOMEZ@SYNERGYCOMPANIES.ORG
Contact Country:	
County Name:	SANTA CLARA
EPA Region:	09
Land Type:	
Receive Date:	20190603
Location Latitude:	37.345226
Location Longitude:	-121.938042

Violation/Evaluation Summary

Note:	NO RECORDS: As of Nov 2021, there are no Compliance Monitoring and Enforcement (violation) records associated with this facility (EPA ID).

Map Key	Number of Records	Direction	Distance (mi/ft)	Elev/Diff (ft)	Site	DB

Handler Summary

Importer Activity:	No
Mixed Waste Generator:	No
Transporter Activity:	No
Transfer Facility:	No
Onsite Burner Exemption:	No
Furnace Exemption:	No
Underground Injection Activity:	No
Commercial TSD:	No
Used Oil Transporter:	No
Used Oil Transfer Facility:	No
Used Oil Processor:	No
Used Oil Refiner:	No
Used Oil Burner:	No
Used Oil Market Burner:	No
Used Oil Spec Marketer:	No

Hazardous Waste Handler Details

Sequence No:	1
Receive Date:	20190603
Handler Name:	SANTA CLARA UNIVERSITY
Source Type:	Implementer
Federal Waste Generator Code:	N
Generator Code Description:	Not a Generator, Verified

Owner/Operator Details

Owner/Operator Ind:	Current Operator	***Street No:***	
Type:	Other	***Street 1:***	750 LOCUST ST.
Name:	SANTA CLARA UNIVERSITY	***Street 2:***	
Date Became Current:		***City:***	SANTA CLARA
Date Ended Current:		***State:***	CA
Phone:	408-554-4736	***Country:***	
Source Type:	Implementer	***Zip Code:***	95050

Owner/Operator Ind:	Current Owner	***Street No:***	
Type:	Other	***Street 1:***	750 LOCUST ST.
Name:	SANTA CLARA UNIVERSITY	***Street 2:***	
Date Became Current:		***City:***	SANTA CLARA
Date Ended Current:		***State:***	CA
Phone:	408-554-4736	***Country:***	
Source Type:	Implementer	***Zip Code:***	95050

5	*1 of 4*	*NW*	*0.07 / 350.74*	*76.52 / 1*	***Santa Clara University*** ***2795 The Alameda Santa Clara CA***	***LOP SANTACLARA***

SCVWD ID:	07S1W02Q01f
Closure Date:	11/29/1999
Link:	http://lustop.sccgov.org/files/07S1W02Q01f/

5	*2 of 4*	*NW*	*0.07 / 350.74*	*76.52 / 1*	***SANTA CLARA UNIVERSITY*** ***2795 THE ALAMEDA*** ***SANTA CLARA CA 95050***	***LUST***

Global ID:	T0608501091	***County:***	SANTA CLARA
Status:	COMPLETED - CASE CLOSED	***Latitude:***	
Status Date:		***Longitude:***	
Case Type:	LUST CLEANUP SITE		
Date Source:	LUST Cleanup Sites & Military UST Site from GeoTracker Project Search Results Export; LUST Cleanup Sites & Military UST Site from GeoTracker Cleanup Sites Data Download		

LUST Cleanup Sites from GeoTracker Cleanup Sites Data Download - Facilities Detail

RB Case No:
Local Case No:
Begin Date: 9/28/1986
Lead Agency: SANTA CLARA COUNTY LOP
Local Agency: SANTA CLARA COUNTY LOP
CUF Case: NO
Potential COC: Gasoline
How Discovered:
Stop Method:
Stop Description:
Case Worker: UST
File Location: All Files are on GeoTracker or in the Local Agency Database

Potential Media of Concern: Other Groundwater (uses other than drinking water)
How Discovered Description:
Calwater Watershed Name: Santa Clara - Palo Alto (205.50)
DWR GW Subbasin Name: Santa Clara Valley - Santa Clara (2-009.02)
Disadvantaged Community:
Calenviroscreen Score: 41-45%
Site History:

LUST Cleanup Sites from GeoTracker Cleanup Sites Data Download - Regulatory Activity

Action Type: RESPONSE
Date : 6/3/2005
Action: Other Report / Document

Action Type: RESPONSE
Date : 2/25/1999
Action: Other Report / Document

Action Type: ENFORCEMENT
Date : 12/18/1998
Action: Staff Letter - #23356

Action Type: ENFORCEMENT
Date : 3/18/1993
Action: Notice of Responsibility - #39706

Action Type: Other
Date : 9/28/1986
Action: Leak Reported

LUST Cleanup Sites from GeoTracker Cleanup Sites Data Download - Regulatory Contacts

Contact Type: Local Agency Caseworker
Contact Name: UST CASE WORKER
City: SAN JOSE
Organization Name: SANTA CLARA COUNTY LOP
Address: 1555 Berger Drive, Suite 300
Email:
Phone No: 4089183400

Contact Type: Regional Board Caseworker
Contact Name: Regional Water Board
City: OAKLAND
Organization Name: SAN FRANCISCO BAY RWQCB (REGION 2)
Address: 1515 CLAY ST SUITE 1400
Email:
Phone No:

LUST Cleanup Sites from GeoTracker Cleanup Sites Data Download - Status History

Status: Completed - Case Closed
Status Date: 11/29/1999

Status: Open - Site Assessment
Status Date: 3/9/1999

Status: Open - Site Assessment
Status Date: 11/18/1986

Status: Open - Case Begin Date

Status Date: 9/28/1986

LUST Sites from GeoTracker Search - Regulatory Profile

Site Facility Name:	SANTA CLARA UNIVERSITY	***Potential COC:***	GASOLINE
Site Facility Type:	LUST CLEANUP SITE	***Facility Type:***	
Cleanup Status:	COMPLETED - CASE CLOSED	***Composting Method:***	
Project Status:		***Address:***	2795 THE ALAMEDA
WDR Place Type:		***City:***	SANTA CLARA
WDR File:		***Zip:***	95050
WDR Order:		***County:***	SANTA CLARA
CUF Priority Assig:		***CUF Claim:***	
CUF Amount Paid:			

File Location: ALL FILES ARE ON GEOTRACKER OR IN THE LOCAL AGENCY DATABASE
Designated Beneficial Use: MUN, AGR, IND, PROC
Project Oversight Agencies:
Report Link: https://geotracker.waterboards.ca.gov/profile_report?global_id=T0608501091
Cleanup Status Detail: COMPLETED - CASE CLOSED AS OF 11/29/1999
Cleanup History Link: https://geotracker.waterboards.ca.gov/profile_report_include?global_id=T0608501091&tabname=regulatoryhistory
Potential Media of Concern: OTHER GROUNDWATER (USES OTHER THAN DRINKING WATER)
User Defined Beneficial Use:
DWR GW Sub Basin: Santa Clara Valley - Santa Clara (2-009.02)
Calwater Watershed Name: Santa Clara - Palo Alto (205.50)
Post Closure Site Management:
Future Land Use:
Cleanup Oversight Agencies: SANTA CLARA COUNTY LOP (LEAD)
CASEWORKER: UST CASE WORKER
SAN FRANCISCO BAY RWQCB (REGION 2)
CASEWORKER: Regional Water Board
SANTA CLARA VALLEY WATER DISTRICT - CASE #: 07S1W02Q01f
Gndwater Monitoring Freque:
Designated Beneficial Use Desc: Municipal and Domestic Supply, Agricultural Supply, Industrial Service Supply, Industrial Process Supply
Site History:

No site history available

LUST Sites from GeoTracker Search - Cleanup Status History

Status: Completed - Case Closed
Date : 11/29/1999

Status: Open - Site Assessment
Date : 3/9/1999

Status: Open - Site Assessment
Date : 11/18/1986

Status: Open - Case Begin Date
Date : 9/28/1986

LUST Sites from GeoTracker Search - Regulatory Activities (as of Sep 15)

Action Type: Response Requested - Other
Action Date: 6/3/2005
Received Issue Date: 6/3/2005
Action: Other Report / Document
Doc Link: https://geotracker.waterboards.ca.gov/view_documents_all?global_id=T0608501091&doc_id=5927393
Title Description Comments:

Microfiche Scans - See Read Me First - 06/03/2005

Action Type: Response Requested - Other
Action Date: 2/25/1999

Received Issue Date: 3/23/1999
Action: Other Report / Document
Doc Link:
Title Description Comments:

Additional Information Report

Action Type: Other Regulatory Actions
Action Date: 12/18/1998
Received Issue Date: 12/18/1998
Action: Staff Letter - #23356
Doc Link:
Title Description Comments:

Action Type: Notices
Action Date: 3/18/1993
Received Issue Date: 3/18/1993
Action: Notice of Responsibility - #39706
Doc Link:
Title Description Comments:

Action Type: Leak Action
Action Date: 9/28/1986
Received Issue Date:
Action: Leak Reported
Doc Link:
Title Description Comments:

LUST Sites from GeoTracker Search - Documents (as of Sep 15, 2021)

Document Type: Site Documents
Document Date: 10/10/2007
Type: LETTER
Size : 482 KB
Submitted By: CYNTHIA MANA-AY (REGULATOR)
Submitted:
Title: CLOSURE LETTER & SITE CLOSURE SUMMARY
Title Link: https://geotracker.waterboards.ca.gov/site_documents/6349720597/CLOS%5FL%5F1999%2D11%2D29%2Epdf

Document Type: Site Documents
Document Date: 6/3/2005
Type: OTHER REPORT / DOCUMENT
Size :
Submitted By: MICHAEL SCHUSTER (REGULATOR)
Submitted:
Title: MICROFICHE SCANS - SEE READ ME FIRST - 06/03/2005
Title Link: https://geotracker.waterboards.ca.gov/view_documents?global_id=T0608501091&document_id=5927393

5	*3 of 4*	*NW*	*0.07 / 350.74*	*76.52 / 1*	***TEXACO*** ***2795 THE ALAMEDA*** ***SANTA CLARA CA 95050***	***HHSS***

County: Santa Clara
Tank Details Microfiche: http://geotracker.waterboards.ca.gov/ustpdfs/pdf/00020881.pdf

5	*4 of 4*	*NW*	*0.07 / 350.74*	*76.52 / 1*	***TEXACO*** ***2795 THE ALAMEDA*** ***SANTA CLARA CA***	***HIST TANK***

Owner Name: SANTA CLARA UNIVERSITY
Owner Street: PROPERTY MANAGEMENT DEPARTMENT
Owner City: SANTA CLARA
Owner State: CA
Owner Zip: 95053
No of Containers: 3
County: SANTA CLARA
Facility State: CA
Facility Zip: 95050

Map Key	Number of Records	Direction	Distance (mi/ft)	Elev/Diff (ft)	Site	DB
6	1 of 2	SE	0.07 / 354.91	74.39 / -1	Safeway 0763 2605 THE ALAMEDA SANTA CLARA CA 95050	CERS HAZ

Site ID: 63916
Latitude: 37.345817
Longitude: -121.936584
County:

Regulated Programs

EI ID: 10156775 **EI Description:** Hazardous Waste Generator

EI ID: 10156775 **EI Description:** Chemical Storage Facilities

Affiliations

Affil Type Desc: Facility Mailing Address
Entity Name: Mailing Address
Entity Title:
Address: PO Box 29096, MS 6515
City: Phoenix
State: AZ
Country:
Zip Code: 85038
Phone:

Affil Type Desc: Identification Signer
Entity Name: Ron Lee
Entity Title: Environmental Manager
Address:
City:
State:
Country:
Zip Code:
Phone:

Affil Type Desc: Parent Corporation
Entity Name: Safeway, Inc.
Entity Title:
Address:
City:
State:
Country:
Zip Code:
Phone:

Affil Type Desc: Document Preparer
Entity Name: Keith Powers
Entity Title:
Address:
City:
State:
Country:
Zip Code:
Phone:

Affil Type Desc: Environmental Contact
Entity Name: Ron Lee
Entity Title:
Address: 5918 Stoneridge Mall Rd.
City: Pleasanton
State: CA
Country:
Zip Code: 94588
Phone:

Map Key	Number of Records	Direction	Distance (mi/ft)	Elev/Diff (ft)	Site	DB

Affil Type Desc:	Operator
Entity Name:	Safeway, Inc.
Entity Title:	
Address:	
City:	
State:	
Country:	
Zip Code:	
Phone:	(925) 469-7000

Affil Type Desc:	Legal Owner
Entity Name:	Safeway, Inc.
Entity Title:	
Address:	5918 Stoneridge Mall Rd.
City:	Pleasanton
State:	CA
Country:	United States
Zip Code:	94588
Phone:	(925) 469-7000

Affil Type Desc:	CUPA District
Entity Name:	Santa Clara City Fire Dept
Entity Title:	
Address:	1675 Lincoln Street
City:	Santa Clara
State:	CA
Country:	
Zip Code:	95050
Phone:	(408) 615-4970

Coordinates

Env Int Type Code:	HWG	**Longitude:**	-121.936580
Program ID:	10156775	**Coord Name:**	
Latitude:	37.345820	**Ref Point Type Desc:**	Center of a facility or station.

Map Key	Number of Records	Direction	Distance (mi/ft)	Elev/Diff (ft)	Site	DB
6	2 of 2	SE	0.07 / 354.91	74.39 / -1	SAFEWAY STORE #763 2605 THE ALAMEDA SANTA CLARA CA 95050-6003	RCRA NON GEN

EPA Handler ID:	CAL000353634
Gen Status Universe:	No Report
Contact Name:	SHARON SANGER
Contact Address:	250 E PARKCENTER BLVD , , BOISE , ID, 83706 ,
Contact Phone No and Ext:	208-395-6150
Contact Email:	SHARON.SANGER@SAFEWAY.COM
Contact Country:	
County Name:	SANTA CLARA
EPA Region:	09
Land Type:	
Receive Date:	20100621
Location Latitude:	37.345185
Location Longitude:	-121.93646

Violation/Evaluation Summary

Note:	NO RECORDS: As of Nov 2021, there are no Compliance Monitoring and Enforcement (violation) records associated with this facility (EPA ID).

Handler Summary

Importer Activity:	No
Mixed Waste Generator:	No
Transporter Activity:	No
Transfer Facility:	No

Onsite Burner Exemption:	No
Furnace Exemption:	No
Underground Injection Activity:	No
Commercial TSD:	No
Used Oil Transporter:	No
Used Oil Transfer Facility:	No
Used Oil Processor:	No
Used Oil Refiner:	No
Used Oil Burner:	No
Used Oil Market Burner:	No
Used Oil Spec Marketer:	No

Hazardous Waste Handler Details

Sequence No:	1
Receive Date:	20100621
Handler Name:	SAFEWAY STORE #763
Source Type:	Implementer
Federal Waste Generator Code:	N
Generator Code Description:	Not a Generator, Verified

Owner/Operator Details

Owner/Operator Ind:	Current Owner	**Street No:**	
Type:	Other	**Street 1:**	250 E PARKCENTER BLVD
Name:	ALBERTSONS COMPANIES	**Street 2:**	
Date Became Current:		**City:**	BOISE
Date Ended Current:		**State:**	ID
Phone:	208-395-6200	**Country:**	
Source Type:	Implementer	**Zip Code:**	83706-0000

Owner/Operator Ind:	Current Operator	**Street No:**	
Type:	Other	**Street 1:**	250 E PARKCENTER BLVD
Name:	SHARON SANGER	**Street 2:**	
Date Became Current:		**City:**	BOISE
Date Ended Current:		**State:**	ID
Phone:	208-395-6150	**Country:**	
Source Type:	Implementer	**Zip Code:**	83706

Map Key	Number of Records	Direction	Distance (mi/ft)	Elev/Diff (ft)	Site	DB
7	1 of 1	ESE	0.09 / 492.10	75.64 / 1	TACO BELL 2555 THE ALAMEDA SANTA CLARA CA 95050	CERS HAZ

Site ID:	364992
Latitude:	37.345249
Longitude:	-121.935692
County:	

Regulated Programs

EI ID:	10661491	**EI Description:**	Chemical Storage Facilities

Violations

Violation Date:	01/02/2019	**Violation Source:**	CERS
Violation Program:	HMRRP	**Violation Division:**	Santa Clara City Fire Department
Citation:	HSC 6.95 25508(a)(1) - California Health and Safety Code, Chapter 6.95, Section(s) 25508(a)(1)		
Violation Notes:			

Returned to compliance on 07/30/2020. Liquid carbon dioxide is reported in pounds rather than gallons on the Hazardous Materials Inventory. Amend submittal to report the quantity of liquid carbon dioxide in gallons.

Violation Description:

Failure to complete and electronically submit hazardous material inventory information for all reportable hazardous materials on site at or above reportable quantities.

Violations

Violation Date: 01/02/2019 ***Violation Source:*** CERS
Violation Program: HMRRP ***Violation Division:*** Santa Clara City Fire Department
Citation: HSC 6.95 25505(a)(4) - California Health and Safety Code, Chapter 6.95, Section(s) 25505(a)(4)
Violation Notes:

Returned to compliance on 07/30/2020. Employee HMBP training documentation was not available for review during inspection. Provide copies of employee training documentation to SCFD for review.

Violation Description:

Failure to provide initial and annual training to all employees in safety procedures in the event of a release or threatened release of a hazardous material or failure to document and maintain training records for a minimum of three years.

Violations

Violation Date: 01/02/2019 ***Violation Source:*** CERS
Violation Program: HMRRP ***Violation Division:*** Santa Clara City Fire Department
Citation: HSC 6.95 25508(a)(1) - California Health and Safety Code, Chapter 6.95, Section(s) 25508(a)(1)
Violation Notes:

Returned to compliance on 07/30/2020. DISREGARD THE CORRECTIVE ACTION NOTES ABOVE AND BELOW THIS VIOLATION AND ADDRESS THE FOLLOWING DEFICIENCY: The facility was notified of deficiencies in the Hazardous Materials Business Plan (HMBP) submittal via the California Environmental Reporting System (CERS) on 5/3/2018, but did not correct any of the identified deficiencies and re-submit. Upon being notified of deficiencies in an HMBP, the facility shall electronically submit a corrected HMBP within 30 days from the date of the notice. Immediately correct all deficiencies identified in CERS and in this inspection report and re-submit [HSC 25508(a)(2)].

Violation Description:

Failure to complete and electronically submit a business plan when storing/handling a hazardous material at or above reportable quantities.

Violations

Violation Date: 10/16/2014 ***Violation Source:*** CERS
Violation Program: HMRRP ***Violation Division:*** Santa Clara City Fire Department
Citation: HSC 6.95 25508(d) - California Health and Safety Code, Chapter 6.95, Section(s) 25508(d)
Violation Notes:

Returned to compliance on 03/04/2016.

Violation Description:

Failure to complete and/or electronically submit a business plan when storing/handling a hazardous material at or above reportable quantities.

Violations

Violation Date: 01/02/2019 ***Violation Source:*** CERS
Violation Program: HMRRP ***Violation Division:*** Santa Clara City Fire Department
Citation: HSC 6.95 25508(a)(1) - California Health and Safety Code, Chapter 6.95, Section(s) 25508(a)(1)
Violation Notes:

Returned to compliance on 07/30/2020. The Unified Program Agency/CUPA phone number is incorrect in the Emergency Response and Training Plan phone number list. Amend to identify Santa Clara Fire Department as the CUPA and amend Plan to include SCFD's phone number, (408)615-4970.

Violation Description:

Failure to establish and electronically submit an adequate emergency response plan and procedures for a release or threatened release of a hazardous material.

Violations

Violation Date: 01/02/2019
Violation Source: CERS
Violation Program: HMRRP
Violation Division: Santa Clara City Fire Department
Citation: HSC 6.95 25508(a)(1) - California Health and Safety Code, Chapter 6.95, Section(s) 25508(a)(1)
Violation Notes:

Returned to compliance on 07/30/2020. The Business Owner/Operator Identification page does not have an environmental contact associated with the facility listed.

Violation Description:

Failure to complete and electronically submit the Business Activities Page and/or Business Owner Operator Identification Page.

Violations

Violation Date: 01/02/2019
Violation Source: CERS
Violation Program: HMRRP
Violation Division: Santa Clara City Fire Department
Citation: HSC 6.95 25508(a)(1) - California Health and Safety Code, Chapter 6.95, Section(s) 25508(a)(1)
Violation Notes:

Returned to compliance on 07/30/2020. The HMBP site map does not have a north orientation, evacuation staging area, location of emergency response equipment (e.g. fire extinguishers, pull stations, alarms, etc), and all emergency shut-offs (e.g. water, CO2).

Violation Description:

Failure to complete and electronically submit a site map with all required content.

Evaluations

Eval Date: 01/02/2019
Violations Found: Yes
Eval General Type: Compliance Evaluation Inspection
Eval Type: Routine done by local agency
Eval Division: Santa Clara City Fire Department
Eval Program: HMRRP
Eval Source: CERS
Eval Notes:

Eval Date: 10/16/2014
Violations Found: Yes
Eval General Type: Compliance Evaluation Inspection
Eval Type: Routine done by local agency
Eval Division: Santa Clara City Fire Department
Eval Program: HMRRP
Eval Source: CERS
Eval Notes:

Affiliations

Affil Type Desc: Legal Owner
Entity Name: Rakesh Kumar
Entity Title:
Address: 1118 CHESS DRIVE
City: Foster City
State: CA
Country: United States
Zip Code: 94404
Phone: (650) 312-9934

Affil Type Desc: CUPA District
Entity Name: Santa Clara City Fire Dept
Entity Title:
Address: 1675 Lincoln Street
City: Santa Clara
State: CA
Country:
Zip Code: 95050
Phone: (408) 615-4970

Affil Type Desc: Operator
Entity Name: MARIA DIAZ
Entity Title:
Address:
City:
State:
Country:
Zip Code:
Phone: (408) 246-3645

Affil Type Desc: Document Preparer
Entity Name: VIEL MEJIA
Entity Title:
Address:
City:
State:
Country:
Zip Code:
Phone:

Affil Type Desc: Identification Signer
Entity Name: VIEL MEJIA
Entity Title: EXECUTIVE ASSISTANT
Address:
City:
State:
Country:
Zip Code:
Phone:

Affil Type Desc: Parent Corporation
Entity Name: Kumar Management Corporation
Entity Title:
Address:
City:
State:
Country:
Zip Code:
Phone:

Affil Type Desc: Facility Mailing Address
Entity Name: Mailing Address
Entity Title:
Address: 1118 CHESS DRIVE
City: Foster City
State: CA
Country:
Zip Code: 94404
Phone:

Affil Type Desc: Property Owner
Entity Name: ALAN BUSHNELL
Entity Title:
Address: 969 REDWOOD DRIVE
City: DANVILLE
State: CA
Country: United States
Zip Code: 94560
Phone: (925) 736-0969

Map Key	Number of Records	Direction	Distance (mi/ft)	Elev/Diff (ft)	Site	DB

Affil Type Desc: Environmental Contact
Entity Name: VIEL MEJIA
Entity Title:
Address: 1118 CHESS DRIVE
City: FOSTER CITY
State: CA
Country:
Zip Code: 94404
Phone:

Coordinates

Env Int Type Code: HMBP
Program ID: 10661491
Latitude: 37.345250
Longitude: -121.935690
Coord Name:
Ref Point Type Desc: Center of a facility or station.

8	1 of 3	W	0.11 / 575.02	79.05 / 4	SANTA CLARA UNIVERSITY 819 BELLOMY ST. SANTA CLARA CA 95050	RCRA NON GEN

EPA Handler ID: CAC002974049
Gen Status Universe: No Report
Contact Name: SANTA CLARA UNIVERSITY
Contact Address: 500 EL CAMINO REAL , , SANTA CLARA , CA, 95053 ,
Contact Phone No and Ext: 408-554-4406
Contact Email: LILIAN.RAMOS@SYNERGYCOMPANIES.ORG
Contact Country:
County Name: SANTA CLARA
EPA Region: 09
Land Type:
Receive Date: 20180803
Location Latitude: 37.345987
Location Longitude: -121.939607

Violation/Evaluation Summary

Note: NO RECORDS: As of Nov 2021, there are no Compliance Monitoring and Enforcement (violation) records associated with this facility (EPA ID).

Handler Summary

Importer Activity: No
Mixed Waste Generator: No
Transporter Activity: No
Transfer Facility: No
Onsite Burner Exemption: No
Furnace Exemption: No
Underground Injection Activity: No
Commercial TSD: No
Used Oil Transporter: No
Used Oil Transfer Facility: No
Used Oil Processor: No
Used Oil Refiner: No
Used Oil Burner: No
Used Oil Market Burner: No
Used Oil Spec Marketer: No

Hazardous Waste Handler Details

Sequence No: 1
Receive Date: 20180803
Handler Name: SANTA CLARA UNIVERSITY

Map Key	Number of Records	Direction	Distance (mi/ft)	Elev/Diff (ft)	Site	DB

Source Type: Implementer
Federal Waste Generator Code: N
Generator Code Description: Not a Generator, Verified

Owner/Operator Details

Owner/Operator Ind:	Current Operator	**Street No:**	
Type:	Other	**Street 1:**	500 EL CAMINO REAL
Name:	SANTA CLARA UNIVERSITY	**Street 2:**	
Date Became Current:		**City:**	SANTA CLARA
Date Ended Current:		**State:**	CA
Phone:	408-554-4406	**Country:**	
Source Type:	Implementer	**Zip Code:**	95053

Owner/Operator Ind:	Current Owner	**Street No:**	
Type:	Other	**Street 1:**	500 EL CAMINO REAL
Name:	SANTA CLARA UNIVERSITY	**Street 2:**	
Date Became Current:		**City:**	SANTA CLARA
Date Ended Current:		**State:**	CA
Phone:	408-554-4406	**Country:**	
Source Type:	Implementer	**Zip Code:**	95053

Map Key	Number of Records	Direction	Distance (mi/ft)	Elev/Diff (ft)	Site	DB
8	2 of 3	W	0.11 / 575.02	79.05 / 4	SANTA CLARA UNIVERSITY 819 BELLOMY ST SANTA CLARA CA 95050	RCRA NON GEN

EPA Handler ID: CAC002972284
Gen Status Universe: No Report
Contact Name: SANTA CLARA UNIVERSITY
Contact Address: 500 EL CAMINO REAL , , SANTA CLARA , CA, 95053 ,
Contact Phone No and Ext: 408-554-4406
Contact Email: LILIAN.RAMOS@SYNERGYCOMPANIES.ORG
Contact Country:
County Name: SANTA CLARA
EPA Region: 09
Land Type:
Receive Date: 20180723
Location Latitude: 37.345987
Location Longitude: -121.939607

Violation/Evaluation Summary

Note: NO RECORDS: As of Nov 2021, there are no Compliance Monitoring and Enforcement (violation) records associated with this facility (EPA ID).

Handler Summary

Importer Activity: No
Mixed Waste Generator: No
Transporter Activity: No
Transfer Facility: No
Onsite Burner Exemption: No
Furnace Exemption: No
Underground Injection Activity: No
Commercial TSD: No
Used Oil Transporter: No
Used Oil Transfer Facility: No
Used Oil Processor: No
Used Oil Refiner: No
Used Oil Burner: No
Used Oil Market Burner: No
Used Oil Spec Marketer: No

Map Key	Number of Records	Direction	Distance (mi/ft)	Elev/Diff (ft)	Site	DB

Hazardous Waste Handler Details

Sequence No:	1
Receive Date:	20180723
Handler Name:	SANTA CLARA UNIVERSITY
Source Type:	Implementer
Federal Waste Generator Code:	N
Generator Code Description:	Not a Generator, Verified

Owner/Operator Details

Owner/Operator Ind:	Current Operator	***Street No:***	
Type:	Other	***Street 1:***	500 EL CAMINO REAL
Name:	SANTA CLARA UNIVERSITY	***Street 2:***	
Date Became Current:		***City:***	SANTA CLARA
Date Ended Current:		***State:***	CA
Phone:	408-554-4406	***Country:***	
Source Type:	Implementer	***Zip Code:***	95053

Owner/Operator Ind:	Current Owner	***Street No:***	
Type:	Other	***Street 1:***	500 EL CAMINO REAL
Name:	SANTA CLARA UNIVERSITY	***Street 2:***	
Date Became Current:		***City:***	SANTA CLARA
Date Ended Current:		***State:***	CA
Phone:	408-554-4406	***Country:***	
Source Type:	Implementer	***Zip Code:***	95053

Map Key	Number of Records	Direction	Distance (mi/ft)	Elev/Diff (ft)	Site	DB
8	*3 of 3*	*W*	*0.11 / 575.02*	*79.05 / 4*	***SANTA CLARA UNIVERSITY*** ***819 BELLOMY ST.*** ***SANTA CLARA CA 95050***	***RCRA NON GEN***

EPA Handler ID:	CAC003023678
Gen Status Universe:	No Report
Contact Name:	SANTA CLARA UNIVERSITY
Contact Address:	819 BELLOMY ST. , , SANTA CLARA , CA, 95050 ,
Contact Phone No and Ext:	831-212-0228
Contact Email:	JENNI.MILLER@SYNERGYCOMPANIES.ORG
Contact Country:	
County Name:	SANTA CLARA
EPA Region:	09
Land Type:	
Receive Date:	20190711
Location Latitude:	37.345987
Location Longitude:	-121.939607

Violation/Evaluation Summary

Note:	NO RECORDS: As of Nov 2021, there are no Compliance Monitoring and Enforcement (violation) records associated with this facility (EPA ID).

Handler Summary

Importer Activity:	No
Mixed Waste Generator:	No
Transporter Activity:	No
Transfer Facility:	No
Onsite Burner Exemption:	No
Furnace Exemption:	No
Underground Injection Activity:	No
Commercial TSD:	No
Used Oil Transporter:	No
Used Oil Transfer Facility:	No
Used Oil Processor:	No
Used Oil Refiner:	No

Map Key	Number of Records	Direction	Distance (mi/ft)	Elev/Diff (ft)	Site	DB

Used Oil Burner: No
Used Oil Market Burner: No
Used Oil Spec Marketer: No

Hazardous Waste Handler Details

Sequence No: 1
Receive Date: 20190711
Handler Name: SANTA CLARA UNIVERSITY
Source Type: Implementer
Federal Waste Generator Code: N
Generator Code Description: Not a Generator, Verified

Owner/Operator Details

Owner/Operator Ind: Current Operator
Type: Other
Name: SANTA CLARA UNIVERSITY
Date Became Current:
Date Ended Current:
Phone: 831-212-0228
Source Type: Implementer
Street No:
Street 1: 819 BELLOMY ST.
Street 2:
City: SANTA CLARA
State: CA
Country:
Zip Code: 95050

Owner/Operator Ind: Current Owner
Type: Other
Name: SANTA CLARA UNIVERSITY
Date Became Current:
Date Ended Current:
Phone: 831-212-0228
Source Type: Implementer
Street No:
Street 1: 819 BELLOMY ST.
Street 2:
City: SANTA CLARA
State: CA
Country:
Zip Code: 95050

9	1 of 1	W	0.12 / 634.70	80.15 / 5	SANTA CLARA UNIVERSITY 831 BELLOMY ST SANTA CLARA CA 95050	RCRA NON GEN

EPA Handler ID: CAC002972285
Gen Status Universe: No Report
Contact Name: SANTA CLARA UNIVERSITY
Contact Address: 500 EL CAMINO REAL , , SANTA CLARA , CA, 95053 ,
Contact Phone No and Ext: 408-554-4406
Contact Email: LILIAN.RAMOS@SYNERGYCOMPANIES.ORG
Contact Country:
County Name: SANTA CLARA
EPA Region: 09
Land Type:
Receive Date: 20180723
Location Latitude: 37.345924
Location Longitude: -121.93978

Violation/Evaluation Summary

Note: NO RECORDS: As of Nov 2021, there are no Compliance Monitoring and Enforcement (violation) records associated with this facility (EPA ID).

Handler Summary

Importer Activity: No
Mixed Waste Generator: No
Transporter Activity: No
Transfer Facility: No
Onsite Burner Exemption: No
Furnace Exemption: No
Underground Injection Activity: No

Commercial TSD:	No
Used Oil Transporter:	No
Used Oil Transfer Facility:	No
Used Oil Processor:	No
Used Oil Refiner:	No
Used Oil Burner:	No
Used Oil Market Burner:	No
Used Oil Spec Marketer:	No

Hazardous Waste Handler Details

Sequence No:	1
Receive Date:	20180723
Handler Name:	SANTA CLARA UNIVERSITY
Source Type:	Implementer
Federal Waste Generator Code:	N
Generator Code Description:	Not a Generator, Verified

Owner/Operator Details

Owner/Operator Ind:	Current Owner	***Street No:***	
Type:	Other	***Street 1:***	500 EL CAMINO REAL
Name:	SANTA CLARA UNIVERSITY	***Street 2:***	
Date Became Current:		***City:***	SANTA CLARA
Date Ended Current:		***State:***	CA
Phone:	408-554-4406	***Country:***	
Source Type:	Implementer	***Zip Code:***	95053

Owner/Operator Ind:	Current Operator	***Street No:***	
Type:	Other	***Street 1:***	500 EL CAMINO REAL
Name:	SANTA CLARA UNIVERSITY	***Street 2:***	
Date Became Current:		***City:***	SANTA CLARA
Date Ended Current:		***State:***	CA
Phone:	408-554-4406	***Country:***	
Source Type:	Implementer	***Zip Code:***	95053

10	*1 of 3*	*SW*	*0.12 / 637.13*	*78.98 / 4*	***UNIVERSITY OF SANTA CLARA 820 ALVISO ST SANTA CLARA CA 95053***	***CERCLIS***

Site ID:	0901444	***RNPL Status Code:***	N
Site EPA ID:	CAD054800214	***NPL Status:***	Not on the NPL
Site Street Address 2:		***RFED Facility Code:***	N
Site County Name:	SANTA CLARA	***RFED Facility Desc:***	Not a Federal Facility
Site FIPS Code:	06085	***USGS Hydro Unit No.:***	18050003
Region Code:	09	***Site Cong. Dist. Code:***	13
Site SMSA No.:		***ROT Desc:***	Unknown
Site Prim. Latitude:	37D20M54S	***FR NPL Update No.:***	
Site Prim. Longitude:	121D56M18S	***RFRA Code:***	
Lat Long Source:			
RNON NPL Status Desc:	NFRAP-Site does not qualify for the NPL based on existing information		

CERCLIS Assess History

OU ID:	00	***RALT Short Name:***	
Act Code ID:		***Act Start Date:***	
RAT Code:		***Act Complete Date:***	
RAT Short Name:		***AGT Order No.:***	0
RAT Name:		***SH OU:***	
RAT Hist. Only Flag:		***SH Code:***	
RAT NSI Indicator:		***SH Seq:***	
RAT Level:		***SH Start Date:***	
RAT DEF OU:		***SH Complete Date:***	
RFBS Code:		***SH Lead:***	
SPA Code:			

RAT Def:
Site Desc: No description available
.
Site Alias: No alias data available

CERCLIS Assess History

OU ID:	00	***RALT Short Name:***	State (Fund)
Act Code ID:	002	***Act Start Date:***	
RAT Code:	PA	***Act Complete Date:***	6/1/1988 00:00:00
RAT Short Name:	PA	***AGT Order No.:***	130
RAT Name:	PRELIMINARY ASSESSMENT	***SH OU:***	
RAT Hist. Only Flag:		***SH Code:***	
RAT NSI Indicator:	B	***SH Seq:***	
RAT Level:	1	***SH Start Date:***	
RAT DEF OU:	00	***SH Complete Date:***	
RFBS Code:	P	***SH Lead:***	
SPA Code:	13		

RAT Def: Collection of diverse existing information about the source and nature of the site hazard. It is EPA policy to complete the preliminary assessment within one year of site discovery.
Site Desc:
Site Alias:

CERCLIS Assess History

OU ID:	00	***RALT Short Name:***	State (Fund)
Act Code ID:	001	***Act Start Date:***	
RAT Code:	PA	***Act Complete Date:***	2/1/1987 00:00:00
RAT Short Name:	PA	***AGT Order No.:***	130
RAT Name:	PRELIMINARY ASSESSMENT	***SH OU:***	
RAT Hist. Only Flag:		***SH Code:***	
RAT NSI Indicator:	B	***SH Seq:***	
RAT Level:	1	***SH Start Date:***	
RAT DEF OU:	00	***SH Complete Date:***	
RFBS Code:	P	***SH Lead:***	
SPA Code:	13		

RAT Def: Collection of diverse existing information about the source and nature of the site hazard. It is EPA policy to complete the preliminary assessment within one year of site discovery.
Site Desc:
Site Alias:

CERCLIS Assess History

OU ID:	00	***RALT Short Name:***	State (Fund)
Act Code ID:	001	***Act Start Date:***	
RAT Code:	DS	***Act Complete Date:***	10/1/1986 00:00:00
RAT Short Name:	DISCVRY	***AGT Order No.:***	10
RAT Name:	DISCOVERY	***SH OU:***	
RAT Hist. Only Flag:		***SH Code:***	
RAT NSI Indicator:	B	***SH Seq:***	
RAT Level:	1	***SH Start Date:***	
RAT DEF OU:	00	***SH Complete Date:***	
RFBS Code:		***SH Lead:***	
SPA Code:	13		

RAT Def: The process by which a potential hazardous waste site is brought to the attention of the EPA. The process can occur through the use of several mechanisms such as a phone call or referral by another government agency.
Site Desc:
Site Alias:

CERCLIS Assess History

OU ID:	00	***RALT Short Name:***	EPA In-House
Act Code ID:	001	***Act Start Date:***	
RAT Code:	VS	***Act Complete Date:***	6/1/1988 00:00:00

Map Key	Number of Records	Direction	Distance (mi/ft)	Elev/Diff (ft)	Site	DB

RAT Short Name:	ARCH SITE	**AGT Order No.:**	1500
RAT Name:	ARCHIVE SITE	**SH OU:**	
RAT Hist. Only Flag:		**SH Code:**	
RAT NSI Indicator:	B	**SH Seq:**	
RAT Level:	1	**SH Start Date:**	
RAT DEF OU:	00	**SH Complete Date:**	
RFBS Code:		**SH Lead:**	
SPA Code:	13		
RAT Def:	The decision is made that no further activity is planned at the site.		
Site Desc:			
Site Alias:			

Map Key	Number of Records	Direction	Distance (mi/ft)	Elev/Diff (ft)	Site	DB
10	2 of 3	SW	0.12 / 637.13	78.98 / 4	UNIVERSITY OF SANTA CLARA 820 ALVISO ST SANTA CLARA CA 95053	CERCLIS NFRAP

Site ID:	901444	**Site FIPS Code:**	6085
Site EPA ID:	CAD054800214	**Region Code:**	9
Site Parent ID:		**Site Cong. Dist. Code:**	13
Site County Name:	SANTA CLARA	**Federal Facility:**	
Parent Site Name:			

CERCLIS-NFRAP Assess History

OU ID:	0	**Act Start Date:**	
Act Code ID:	1	**Act Complete Date:**	10/1/1986
RAT Code:	DS	**AGT Order No.:**	10
RAT Short Name:	DISCVRY	**SH OU:**	
RAT Name:	DISCOVERY	**SH Code:**	
RAT Hist. Only Flag:		**SH Seq:**	
RAT NSI Indicator:	B	**SH Start Date:**	
RAT Level:	1	**SH Complete Date:**	
RAT DEF OU:	00	**SH Lead:**	
RFBS Code:		**SH Qual:**	
SPA Code:	13	**RAQ Act. Qual Short:**	
RALT Short Name:	State (Fund)	**RNPL Status Code:**	N
RAT Def:	The process by which a potential hazardous waste site is brought to the attention of the EPA. The process can occur through the use of several mechanisms such as a phone call or referral by another government agency.		
RNON NPL Status Desc:	NFRAP-Site does not qualify for the NPL based on existing information		

CERCLIS-NFRAP Assess History

OU ID:	0	**Act Start Date:**	
Act Code ID:	1	**Act Complete Date:**	2/1/1987
RAT Code:	PA	**AGT Order No.:**	130
RAT Short Name:	PA	**SH OU:**	
RAT Name:	PRELIMINARY ASSESSMENT	**SH Code:**	
RAT Hist. Only Flag:		**SH Seq:**	
RAT NSI Indicator:	B	**SH Start Date:**	
RAT Level:	1	**SH Complete Date:**	
RAT DEF OU:	00	**SH Lead:**	
RFBS Code:	P	**SH Qual:**	
SPA Code:	13	**RAQ Act. Qual Short:**	Higher priority
RALT Short Name:	State (Fund)	**RNPL Status Code:**	N
RAT Def:	Collection of diverse existing information about the source and nature of the site hazard. It is EPA policy to complete the preliminary assessment within one year of site discovery.		
RNON NPL Status Desc:	NFRAP-Site does not qualify for the NPL based on existing information		

CERCLIS-NFRAP Assess History

OU ID:	0	**Act Start Date:**	
Act Code ID:	1	**Act Complete Date:**	6/1/1988
RAT Code:	VS	**AGT Order No.:**	1500
RAT Short Name:	ARCH SITE	**SH OU:**	
RAT Name:	ARCHIVE SITE	**SH Code:**	

Map Key	Number of Records	Direction	Distance (mi/ft)	Elev/Diff (ft)	Site	DB

RAT Hist. Only Flag:		**SH Seq:**	
RAT NSI Indicator:	B	**SH Start Date:**	
RAT Level:	1	**SH Complete Date:**	
RAT DEF OU:	00	**SH Lead:**	
RFBS Code:		**SH Qual:**	
SPA Code:	13	**RAQ Act. Qual Short:**	
RALT Short Name:	EPA In-House	**RNPL Status Code:**	N
RAT Def:	The decision is made that no further activity is planned at the site.		
RNON NPL Status Desc:	NFRAP-Site does not qualify for the NPL based on existing information		

CERCLIS-NFRAP Assess History

OU ID:	0	**Act Start Date:**	
Act Code ID:	2	**Act Complete Date:**	6/1/1988
RAT Code:	PA	**AGT Order No.:**	130
RAT Short Name:	PA	**SH OU:**	
RAT Name:	PRELIMINARY ASSESSMENT	**SH Code:**	
RAT Hist. Only Flag:		**SH Seq:**	
RAT NSI Indicator:	B	**SH Start Date:**	
RAT Level:	1	**SH Complete Date:**	
RAT DEF OU:	00	**SH Lead:**	
RFBS Code:	P	**SH Qual:**	
SPA Code:	13	**RAQ Act. Qual Short:**	NFRAP
RALT Short Name:	State (Fund)	**RNPL Status Code:**	N
RAT Def:	Collection of diverse existing information about the source and nature of the site hazard. It is EPA policy to complete the preliminary assessment within one year of site discovery.		
RNON NPL Status Desc:	NFRAP-Site does not qualify for the NPL based on existing information		

Map Key	Number of Records	Direction	Distance (mi/ft)	Elev/Diff (ft)	Site	DB
10	3 of 3	SW	0.12 / 637.13	78.98 / 4	UNIVERSITY OF SANTA CLARA 820 ALVISO ST SANTA CLARA CA 95053	SEMS ARCHIVE

Site ID:	0901444	**FIPS Code:**	06085
EPA ID:	CAD054800214	**Cong District:**	13
Superfund Alt Agmt:	No	**Region:**	09
Federal Facility:	No	**County:**	SANTA CLARA
FF Docket:	No		
NPL:	Not on the NPL		
Non NPL Status:	NFRAP-Site does not qualify for the NPL based on existing information		

Action Information

Operable Units:	00	**Start Actual:**	
Action Code:	VS	**Finish Actual:**	06/01/1988
Action Name:	ARCH SITE	**Qual:**	
SEQ:	1	**Curr Action Lead:**	EPA Perf In-Hse
Operable Units:	00	**Start Actual:**	10/01/1986
Action Code:	DS	**Finish Actual:**	10/01/1986
Action Name:	DISCVRY	**Qual:**	
SEQ:	1	**Curr Action Lead:**	St Perf
Operable Units:	00	**Start Actual:**	
Action Code:	PA	**Finish Actual:**	06/01/1988
Action Name:	PA	**Qual:**	N
SEQ:	2	**Curr Action Lead:**	St Perf
Operable Units:	00	**Start Actual:**	
Action Code:	PA	**Finish Actual:**	02/01/1987
Action Name:	PA	**Qual:**	H
SEQ:	1	**Curr Action Lead:**	St Perf

Map Key	Number of Records	Direction	Distance (mi/ft)	Elev/Diff (ft)	Site	DB
11	1 of 2	ESE	0.14 / 764.37	75.29 / 0	Musso Property 2491 The Alameda Santa Clara CA	LOP SANTACLARA

Map Key	Number of Records	Direction	Distance (mi/ft)	Elev/Diff (ft)	Site	DB

SCVWD ID: 07S1W11A02f
Closure Date: 4/24/1999
Link: http://lustop.sccgov.org/files/07S1W11A02f/

---

11 **2 of 2** **ESE** **0.14 / 764.37** **75.29 / 0** **MUSSO PROPERTY**
2491 THE ALAMEDA
SANTA CLARA CA 95050 **LUST**

Global ID: T0608501326
Status: COMPLETED - CASE CLOSED
Status Date:
Case Type: LUST CLEANUP SITE
Date Source: LUST Cleanup Sites & Military UST Site from GeoTracker Project Search Results Export; LUST Cleanup Sites & Military UST Site from GeoTracker Cleanup Sites Data Download
County: SANTA CLARA
Latitude:
Longitude:

LUST Cleanup Sites from GeoTracker Cleanup Sites Data Download - Facilities Detail

RB Case No:
Local Case No:
Begin Date: 8/13/1990
Lead Agency: SANTA CLARA COUNTY LOP
Local Agency: SANTA CLARA COUNTY LOP
CUF Case: YES
Potential COC: Gasoline
How Discovered:
Stop Method:
Stop Description:
Case Worker: UST
File Location: All Files are on GeoTracker or in the Local Agency Database

Potential Media of Concern: Other Groundwater (uses other than drinking water)
How Discovered Description:
Calwater Watershed Name: Santa Clara - Palo Alto (205.50)
DWR GW Subbasin Name: Santa Clara Valley - Santa Clara (2-009.02)
Disadvantaged Community:
Calenviroscreen Score: 41-45%
Site History:

LUST Cleanup Sites from GeoTracker Cleanup Sites Data Download - Regulatory Activity

Action Type: RESPONSE
Date : 4/23/1999
Action: Other Report / Document

Action Type: ENFORCEMENT
Date : 4/23/1999
Action: Closure/No Further Action Letter

Action Type: RESPONSE
Date : 10/27/1997
Action: Monitoring Report - Quarterly

Action Type: ENFORCEMENT
Date : 10/23/1997
Action: Staff Letter - #22534

Action Type: REMEDIATION
Date : 2/1/1997
Action: Soil Vapor Extraction (SVE)

Action Type: REMEDIATION
Date : 2/1/1997
Action: Pump & Treat (P&T) Groundwater

Action Type: RESPONSE
Date : 6/21/1996
Action: Monitoring Report - Quarterly

Action Type: ENFORCEMENT

Date : 6/4/1996
Action: Staff Letter - #22529

Action Type: RESPONSE
Date : 9/1/1995
Action: Soil and Water Investigation Report

Action Type: ENFORCEMENT
Date : 6/27/1995
Action: Staff Letter - #22522

Action Type: RESPONSE
Date : 5/1/1995
Action: Monitoring Report - Quarterly

Action Type: RESPONSE
Date : 3/30/1995
Action: Soil and Water Investigation Report

Action Type: ENFORCEMENT
Date : 3/1/1995
Action: Staff Letter - #22517

Action Type: RESPONSE
Date : 1/30/1995
Action: Monitoring Report - Quarterly

Action Type: ENFORCEMENT
Date : 1/5/1995
Action: Staff Letter - #22515

Action Type: ENFORCEMENT
Date : 12/16/1994
Action: Staff Letter - #22513

Action Type: RESPONSE
Date : 7/7/1994
Action: Other Report / Document

Action Type: ENFORCEMENT
Date : 6/30/1994
Action: Staff Letter - #22511

Action Type: RESPONSE
Date : 6/16/1993
Action: Soil and Water Investigation Report

Action Type: ENFORCEMENT
Date : 6/15/1993
Action: Staff Letter - #22509

Action Type: ENFORCEMENT
Date : 1/5/1992
Action: Notice of Responsibility - #39643

Action Type: Other
Date : 10/26/1990
Action: Leak Reported

LUST Cleanup Sites from GeoTracker Cleanup Sites Data Download - Regulatory Contacts

Contact Type: Regional Board Caseworker
Contact Name: Regional Water Board
City: OAKLAND
Organization Name: SAN FRANCISCO BAY RWQCB (REGION 2)
Address: 1515 CLAY ST SUITE 1400
Email:
Phone No:

Contact Type: Local Agency Caseworker
Contact Name: UST CASE WORKER
Address: 1555 Berger Drive, Suite 300
Email:

City: SAN JOSE **Phone No:** 4089183400
Organization Name: SANTA CLARA COUNTY LOP

LUST Cleanup Sites from GeoTracker Cleanup Sites Data Download - Status History

Status: Completed - Case Closed
Status Date: 4/24/1999

Status: Open - Verification Monitoring
Status Date: 12/1/1997

Status: Open - Remediation
Status Date: 2/1/1997

Status: Open - Site Assessment
Status Date: 12/24/1992

Status: Open - Case Begin Date
Status Date: 8/13/1990

Status: Open - Site Assessment
Status Date: 8/13/1990

LUST Sites from GeoTracker Search - Regulatory Profile

Site Facility Name: MUSSO PROPERTY
Site Facility Type: LUST CLEANUP SITE
Cleanup Status: COMPLETED - CASE CLOSED
Project Status:
WDR Place Type:
WDR File:
WDR Order:
CUF Priority Assig: B
CUF Amount Paid: $277,237
Potential COC: GASOLINE
Facility Type:
Composting Method:
Address: 2491 THE ALAMEDA
City: SANTA CLARA
Zip: 95050
County: SANTA CLARA
CUF Claim: 2621
File Location: ALL FILES ARE ON GEOTRACKER OR IN THE LOCAL AGENCY DATABASE
Designated Beneficial Use: MUN, AGR, IND, PROC
Project Oversight Agencies:
Report Link: https://geotracker.waterboards.ca.gov/profile_report?global_id=T0608501326
Cleanup Status Detail: COMPLETED - CASE CLOSED AS OF 4/24/1999
Cleanup History Link: https://geotracker.waterboards.ca.gov/profile_report_include?global_id=T0608501326&tabname=regulatoryhistory
Potential Media of Concern: OTHER GROUNDWATER (USES OTHER THAN DRINKING WATER)
User Defined Beneficial Use:
DWR GW Sub Basin: Santa Clara Valley - Santa Clara (2-009.02)
Calwater Watershed Name: Santa Clara - Palo Alto (205.50)
Post Closure Site Management:
Future Land Use:
Cleanup Oversight Agencies: SANTA CLARA COUNTY LOP (LEAD)
CASEWORKER: UST CASE WORKER
SAN FRANCISCO BAY RWQCB (REGION 2)
CASEWORKER: Regional Water Board
SANTA CLARA VALLEY WATER DISTRICT - CASE #: 07S1W11A02f
Gndwater Monitoring Freque:
Designated Beneficial Use Desc: Municipal and Domestic Supply, Agricultural Supply, Industrial Service Supply, Industrial Process Supply
Site History:

No site history available

LUST Sites from GeoTracker Search - Cleanup Status History

Status: Completed - Case Closed
Date : 4/24/1999

Status: Open - Verification Monitoring
Date : 12/1/1997

Status: Open - Remediation
Date : 2/1/1997

Status: Open - Site Assessment
Date : 12/24/1992

Status: Open - Case Begin Date
Date : 8/13/1990

Status: Open - Site Assessment
Date : 8/13/1990

LUST Sites from GeoTracker Search - Cleanup Action Report (as of Sep 15, 2021)

Action Type: PUMP & TREAT (P&T) GROUNDWATER
Begin Date: 2/1/1997
Phase:
End Date: 11/1/1997
Contaminant Mass Removed:
Description:

Action Type: SOIL VAPOR EXTRACTION (SVE)
Begin Date: 2/1/1997
Phase:
End Date: 11/1/1997
Contaminant Mass Removed:
Description:

LUST Sites from GeoTracker Search - Regulatory Activities (as of Sep 15)

Action Type: Response Requested - Other
Action Date: 4/23/1999
Received Issue Date: 4/23/1999
Action: Other Report / Document
Doc Link: https://geotracker.waterboards.ca.gov/view_documents_all?global_id=T0608501326&doc_id=5843416
Title Description Comments:

SCVWD Electronic Files

Action Type: Other Regulatory Actions
Action Date: 4/23/1999
Received Issue Date: 4/23/1999
Action: Closure/No Further Action Letter
Doc Link: https://geotracker.waterboards.ca.gov/view_documents?global_id=T0608501326&enforcement_id=6247133&temptable=ENFORCEMENT
Title Description Comments:

Action Type: Response Requested - Reports
Action Date: 10/27/1997
Received Issue Date: 10/27/1997
Action: Monitoring Report - Quarterly
Doc Link:
Title Description Comments:

Monitoring Report - Quarterly

Action Type: Other Regulatory Actions
Action Date: 10/23/1997
Received Issue Date: 10/23/1997
Action: Staff Letter - #22534
Doc Link:
Title Description Comments:

Action Type: Response Requested - Reports
Action Date: 6/21/1996
Received Issue Date: 6/21/1996

Action: Monitoring Report - Quarterly
Doc Link:
Title Description Comments:

Monitoring Report - Quarterly

Action Type: Other Regulatory Actions
Action Date: 6/4/1996
Received Issue Date: 6/4/1996
Action: Staff Letter - #22529
Doc Link:
Title Description Comments:

Action Type: Response Requested - Reports
Action Date: 9/1/1995
Received Issue Date: 9/6/1995
Action: Soil and Water Investigation Report
Doc Link:
Title Description Comments:

Soil and Water Investigation Report

Action Type: Other Regulatory Actions
Action Date: 6/27/1995
Received Issue Date: 6/27/1995
Action: Staff Letter - #22522
Doc Link:
Title Description Comments:

Action Type: Response Requested - Reports
Action Date: 5/1/1995
Received Issue Date: 5/2/1995
Action: Monitoring Report - Quarterly
Doc Link:
Title Description Comments:

Monitoring Report - Quarterly

Action Type: Response Requested - Reports
Action Date: 3/30/1995
Received Issue Date: 9/6/1995
Action: Soil and Water Investigation Report
Doc Link:
Title Description Comments:

Soil and Water Investigation Report

Action Type: Other Regulatory Actions
Action Date: 3/1/1995
Received Issue Date: 3/1/1995
Action: Staff Letter - #22517
Doc Link:
Title Description Comments:

Action Type: Response Requested - Reports
Action Date: 1/30/1995
Received Issue Date: 2/1/1995
Action: Monitoring Report - Quarterly
Doc Link:
Title Description Comments:

Monitoring Report - Quarterly

Action Type: Other Regulatory Actions
Action Date: 1/5/1995
Received Issue Date: 1/5/1995
Action: Staff Letter - #22515
Doc Link:
Title Description Comments:

Action Type: Other Regulatory Actions
Action Date: 12/16/1994
Received Issue Date: 12/16/1994
Action: Staff Letter - #22513
Doc Link:
Title Description Comments:

Action Type: Response Requested - Other
Action Date: 7/7/1994
Received Issue Date: 7/7/1994
Action: Other Report / Document
Doc Link:
Title Description Comments:

Other Type of Submission by RP

Action Type: Other Regulatory Actions
Action Date: 6/30/1994
Received Issue Date: 6/30/1994
Action: Staff Letter - #22511
Doc Link:
Title Description Comments:

Action Type: Response Requested - Reports
Action Date: 6/16/1993
Received Issue Date: 6/16/1993
Action: Soil and Water Investigation Report
Doc Link:
Title Description Comments:

Soil and Water Investigation Report

Action Type: Other Regulatory Actions
Action Date: 6/15/1993
Received Issue Date: 6/15/1993
Action: Staff Letter - #22509
Doc Link:
Title Description Comments:

Action Type: Notices
Action Date: 1/5/1992
Received Issue Date: 1/5/1992
Action: Notice of Responsibility - #39643
Doc Link:
Title Description Comments:

Action Type: Cleanup Action
Action Date: 2/1/1997
Received Issue Date:
Action: Pump & Treat (P&T) Groundwater
Doc Link:
Title Description Comments:

Action Type: Cleanup Action
Action Date: 2/1/1997

Received Issue Date:
Action: Soil Vapor Extraction (SVE)
Doc Link:
Title Description Comments:

Action Type: Leak Action
Action Date: 10/26/1990
Received Issue Date:
Action: Leak Reported
Doc Link:
Title Description Comments:

LUST Sites from GeoTracker Search - Documents (as of Sep 15, 2021)

Document Type: Site Documents
Document Date: 4/23/1999
Size :
Submitted By: COUNTY OF SANTA CLARA STUDENT INTERN (REGULATOR)
Type: CLOSURE/NO FURTHER ACTION LETTER
Submitted:
Title: UNKNOWN
Title Link: https://geotracker.waterboards.ca.gov/view_documents?global_id=T0608501326&enforcement_id=6247133

Document Type: Site Documents
Document Date: 4/23/1999
Size :
Submitted By: COUNTY OF SANTA CLARA STUDENT INTERN (REGULATOR)
Type: OTHER REPORT / DOCUMENT
Submitted:
Title: SCVWD ELECTRONIC FILES
Title Link: https://geotracker.waterboards.ca.gov/view_documents?global_id=T0608501326&document_id=5843416

12	1 of 1	WSW	0.18 / 948.10	81.15 / 6	431 LAFAYETTE APARTMENTS 431 LAFAYETTE WAY, SANTA CLARA CA 95050	RCRA NON GEN

EPA Handler ID: CAC003074864
Gen Status Universe: No Report
Contact Name: COLIN GRAY
Contact Address: 431 LAFAYETTE WAY, , , SANTA CLARA , CA, 95050 ,
Contact Phone No and Ext: 408-410-2430
Contact Email: JAMIE.JIRAN@ATIRESTORATION.COM
Contact Country:
County Name: SANTA CLARA
EPA Region: 09
Land Type:
Receive Date: 20200715
Location Latitude:
Location Longitude:

Violation/Evaluation Summary

Note: NO RECORDS: As of Nov 2021, there are no Compliance Monitoring and Enforcement (violation) records associated with this facility (EPA ID).

Handler Summary

Importer Activity: No
Mixed Waste Generator: No
Transporter Activity: No
Transfer Facility: No
Onsite Burner Exemption: No
Furnace Exemption: No
Underground Injection Activity: No
Commercial TSD: No
Used Oil Transporter: No
Used Oil Transfer Facility: No

Used Oil Processor: No
Used Oil Refiner: No
Used Oil Burner: No
Used Oil Market Burner: No
Used Oil Spec Marketer: No

Hazardous Waste Handler Details

Sequence No: 1
Receive Date: 20200715
Handler Name: 431 LAFAYETTE APARTMENTS
Source Type: Implementer
Federal Waste Generator Code: N
Generator Code Description: Not a Generator, Verified

Owner/Operator Details

Owner/Operator Ind: Current Owner
Type: Other
Name: COLIN GRAY
Date Became Current:
Date Ended Current:
Phone: 408-410-2430
Source Type: Implementer
Street No:
Street 1: 431 LAFAYETTE WAY,
Street 2:
City: SANTA CLARA
State: CA
Country:
Zip Code: 95050

Owner/Operator Ind: Current Operator
Type: Other
Name: COLIN GRAY
Date Became Current:
Date Ended Current:
Phone: 408-410-2430
Source Type: Implementer
Street No:
Street 1: 431 LAFAYETTE WAY,
Street 2:
City: SANTA CLARA
State: CA
Country:
Zip Code: 95050

13	1 of 5	ESE	0.18 / 960.56	74.80 / 0	Gasco 007 2391 The Alameda Santa Clara CA	LOP SANTACLARA

SCVWD ID: 07S1W11A01f
Closure Date: 1/27/1999
Link: http://lustop.sccgov.org/files/07S1W11A01f/

13	2 of 5	ESE	0.18 / 960.56	74.80 / 0	GASCO 007 2391 THE ALAMEDA SANTA CLARA CA 95050	LUST

Global ID: T0608500669
Status: COMPLETED - CASE CLOSED
Status Date:
Case Type: LUST CLEANUP SITE
Date Source: LUST Cleanup Sites & Military UST Site from GeoTracker Project Search Results Export; LUST Cleanup Sites & Military UST Site from GeoTracker Cleanup Sites Data Download
County: SANTA CLARA
Latitude:
Longitude:

LUST Cleanup Sites from GeoTracker Cleanup Sites Data Download - Facilities Detail

RB Case No:
Local Case No:
Begin Date: 10/17/1988
Lead Agency: SANTA CLARA COUNTY LOP
Local Agency: SANTA CLARA COUNTY LOP
CUF Case: YES
Potential COC: Gasoline
How Discovered:
Stop Method:
Stop Description:
Case Worker: UST
File Location: All Files are on GeoTracker or in the Local Agency Database

Potential Media of Concern: Other Groundwater (uses other than drinking water)
How Discovered Description:

Calwater Watershed Name: Santa Clara - Palo Alto (205.50)
DWR GW Subbasin Name: Santa Clara Valley - Santa Clara (2-009.02)
Disadvantaged Community:
Calenviroscreen Score: 41-45%
Site History:

LUST Cleanup Sites from GeoTracker Cleanup Sites Data Download - Regulatory Activity

Action Type: RESPONSE
Date : 1/27/1999
Action: Other Report / Document

Action Type: ENFORCEMENT
Date : 1/27/1999
Action: Closure/No Further Action Letter

Action Type: RESPONSE
Date : 2/7/1997
Action: Monitoring Report - Quarterly

Action Type: ENFORCEMENT
Date : 1/14/1997
Action: Staff Letter - #22503

Action Type: ENFORCEMENT
Date : 5/24/1996
Action: Warning Letter - #22495

Action Type: REMEDIATION
Date : 10/10/1995
Action: Excavation

Action Type: RESPONSE
Date : 2/15/1995
Action: Soil and Water Investigation Report

Action Type: ENFORCEMENT
Date : 11/14/1994
Action: Staff Letter - #22493

Action Type: ENFORCEMENT
Date : 8/22/1994
Action: Referral to Local Agency - #43-0635

Action Type: ENFORCEMENT
Date : 8/13/1993
Action: 13267 Requirement - #43-0635

Action Type: ENFORCEMENT
Date : 8/3/1993
Action: Notice of Violation - #39642

Action Type: Other
Date : 10/17/1988
Action: Leak Reported

LUST Cleanup Sites from GeoTracker Cleanup Sites Data Download - Regulatory Contacts

Contact Type: Regional Board Caseworker
Contact Name: Regional Water Board
City: OAKLAND
Organization Name: SAN FRANCISCO BAY RWQCB (REGION 2)
Address: 1515 CLAY ST SUITE 1400
Email:
Phone No:

Contact Type: Local Agency Caseworker
Contact Name: UST CASE WORKER
City: SAN JOSE
Address: 1555 Berger Drive, Suite 300
Email:
Phone No: 4089183400

Organization Name: SANTA CLARA COUNTY LOP

LUST Cleanup Sites from GeoTracker Cleanup Sites Data Download - Status History

Status: Completed - Case Closed
Status Date: 1/27/1999

Status: Open - Site Assessment
Status Date: 4/27/1992

Status: Open - Site Assessment
Status Date: 10/24/1988

Status: Open - Case Begin Date
Status Date: 10/17/1988

LUST Sites from GeoTracker Search - Regulatory Profile

Site Facility Name: GASCO 007
Site Facility Type: LUST CLEANUP SITE
Cleanup Status: COMPLETED - CASE CLOSED
Project Status:
WDR Place Type:
WDR File:
WDR Order:
CUF Priority Assig: C
CUF Amount Paid: $305,240
Potential COC: GASOLINE
Facility Type:
Composting Method:
Address: 2391 THE ALAMEDA
City: SANTA CLARA
Zip: 95050
County: SANTA CLARA
CUF Claim: 5160
File Location: ALL FILES ARE ON GEOTRACKER OR IN THE LOCAL AGENCY DATABASE
Designated Beneficial Use: MUN, AGR, IND, PROC
Project Oversight Agencies:
Report Link: https://geotracker.waterboards.ca.gov/profile_report?global_id=T0608500669
Cleanup Status Detail: COMPLETED - CASE CLOSED AS OF 1/27/1999
Cleanup History Link: https://geotracker.waterboards.ca.gov/profile_report_include?global_id=T0608500669&tabname=regulatoryhistory
Potential Media of Concern: OTHER GROUNDWATER (USES OTHER THAN DRINKING WATER)
User Defined Beneficial Use:
DWR GW Sub Basin: Santa Clara Valley - Santa Clara (2-009.02)
Calwater Watershed Name: Santa Clara - Palo Alto (205.50)
Post Closure Site Management:
Future Land Use:
Cleanup Oversight Agencies: SANTA CLARA COUNTY LOP (LEAD)
CASEWORKER: UST CASE WORKER
SAN FRANCISCO BAY RWQCB (REGION 2)
CASEWORKER: Regional Water Board
SANTA CLARA VALLEY WATER DISTRICT - CASE #: 07S1W11A01f
Gndwater Monitoring Freque:
Designated Beneficial Use Desc: Municipal and Domestic Supply, Agricultural Supply, Industrial Service Supply, Industrial Process Supply
Site History:

No site history available

LUST Sites from GeoTracker Search - Cleanup Status History

Status: Completed - Case Closed
Date : 1/27/1999

Status: Open - Site Assessment
Date : 4/27/1992

Status: Open - Site Assessment
Date : 10/24/1988

Status: Open - Case Begin Date
Date : 10/17/1988

LUST Sites from GeoTracker Search - Cleanup Action Report (as of Sep 15, 2021)

Action Type: EXCAVATION
Begin Date: 10/10/1995
Phase:
End Date: 1/27/1999
Contaminant Mass Removed:
Description:

LUST Sites from GeoTracker Search - Regulatory Activities (as of Sep 15)

Action Type: Response Requested - Other
Action Date: 1/27/1999
Received Issue Date: 1/27/1999
Action: Other Report / Document
Doc Link: https://geotracker.waterboards.ca.gov/view_documents_all?global_id=T0608500669&doc_id=5842163
Title Description Comments:

SCVWD Electronic Files

Action Type: Other Regulatory Actions
Action Date: 1/27/1999
Received Issue Date: 1/27/1999
Action: Closure/No Further Action Letter
Doc Link: https://geotracker.waterboards.ca.gov/view_documents?global_id=T0608500669&enforcement_id=6245912&temptable=ENFORCEMENT
Title Description Comments:

Action Type: Response Requested - Reports
Action Date: 2/7/1997
Received Issue Date: 2/7/1997
Action: Monitoring Report - Quarterly
Doc Link:
Title Description Comments:

Monitoring Report - Quarterly

Action Type: Other Regulatory Actions
Action Date: 1/14/1997
Received Issue Date: 1/14/1997
Action: Staff Letter - #22503
Doc Link:
Title Description Comments:

Action Type: Enforcement/Orders
Action Date: 5/24/1996
Received Issue Date: 5/24/1996
Action: Warning Letter - #22495
Doc Link:
Title Description Comments:

Action Type: Response Requested - Reports
Action Date: 2/15/1995
Received Issue Date: 10/7/1997
Action: Soil and Water Investigation Report
Doc Link:
Title Description Comments:

Soil and Water Investigation Report

Action Type: Other Regulatory Actions
Action Date: 11/14/1994
Received Issue Date: 11/14/1994
Action: Staff Letter - #22493

Doc Link:
Title Description Comments:

Action Type: Referral to Other Agency
Action Date: 8/22/1994
Received Issue Date: 8/22/1994
Action: Referral to Local Agency - #43-0635
Doc Link: https://geotracker.waterboards.ca.gov/view_documents?global_id=T0608500669&enforcement_id=6261824&temptable=ENFORCEMENT
Title Description Comments:

Reinstatement of Lead Oversight Request

Action Type: Enforcement/Orders
Action Date: 8/13/1993
Received Issue Date: 8/13/1993
Action: 13267 Requirement - #43-0635
Doc Link: https://geotracker.waterboards.ca.gov/view_documents?global_id=T0608500669&enforcement_id=6264811&temptable=ENFORCEMENT
Title Description Comments:

Workplan for Cleanup Requested

Action Type: Enforcement/Orders
Action Date: 8/3/1993
Received Issue Date: 8/3/1993
Action: Notice of Violation - #39642
Doc Link:
Title Description Comments:

Action Type: Leak Action
Action Date: 10/17/1988
Received Issue Date:
Action: Leak Reported
Doc Link:
Title Description Comments:

Action Type: Cleanup Action
Action Date: 10/10/1995
Received Issue Date:
Action: Excavation
Doc Link:
Title Description Comments:

LUST Sites from GeoTracker Search - Documents (as of Sep 15, 2021)

Document Type: Site Documents
Document Date: 1/27/1999
Size :
Submitted By: COUNTY OF SANTA CLARA STUDENT INTERN (REGULATOR)
Type: OTHER REPORT / DOCUMENT
Submitted:
Title: SCVWD ELECTRONIC FILES
Title Link: https://geotracker.waterboards.ca.gov/view_documents?global_id=T0608500669&document_id=5842163

Document Type: Site Documents
Document Date: 1/27/1999
Size :
Submitted By: COUNTY OF SANTA CLARA STUDENT INTERN (REGULATOR)
Type: CLOSURE/NO FURTHER ACTION LETTER
Submitted:
Title: UNKNOWN
Title Link: https://geotracker.waterboards.ca.gov/view_documents?global_id=T0608500669&enforcement_id=6245912

Document Type: Site Documents
Document Date: 8/22/1994
Size :
Submitted By: ASHA TURMAN (REGULATOR)
Type: REFERRAL TO LOCAL AGENCY
Submitted:

Map Key	Number of Records	Direction	Distance (mi/ft)	Elev/Diff (ft)	Site	DB

Title: REINSTATEMENT OF LEAD OVERSIGHT REQUEST
Title Link: https://geotracker.waterboards.ca.gov/view_documents?global_id=T0608500669&enforcement_id=6261824

Document Type: Site Documents
Document Date: 8/13/1993
Type: 13267 REQUIREMENT
Size :
Submitted By: ASHA TURMAN (REGULATOR)
Submitted:
Title: WORKPLAN FOR CLEANUP REQUESTED
Title Link: https://geotracker.waterboards.ca.gov/view_documents?global_id=T0608500669&enforcement_id=6264811

Map Key	Number of Records	Direction	Distance (mi/ft)	Elev/Diff (ft)	Site	DB
13	3 of 5	ESE	0.18 / 960.56	74.80 / 0	GASCO SERVICE STATION 007 2391 THE ALAMEDA SANTA CLARA CA 95050	HHSS

County: Santa Clara
Tank Details Microfiche: http://geotracker.waterboards.ca.gov/ustpdfs/pdf/0002d279.pdf

---

Map Key	Number of Records	Direction	Distance (mi/ft)	Elev/Diff (ft)	Site	DB
13	4 of 5	ESE	0.18 / 960.56	74.80 / 0	GASCO SERVICE STATION #007 2391 THE ALAMEDA SANTA CLARA CA	HIST TANK

Owner Name: DESERT PETROLEUM, INC.
Owner Street: POST OFFICE BOX 1601
Owner City: OXNARD
Owner State: CA
Owner Zip: 93032
No of Containers: 4
County: SANTA CLARA
Facility State: CA
Facility Zip: 95050

Map Key	Number of Records	Direction	Distance (mi/ft)	Elev/Diff (ft)	Site	DB
13	5 of 5	ESE	0.18 / 960.56	74.80 / 0	GASCO SERVICE STATION #007 2391 THE ALAMEDA SANTA CLARA CA	UST SWEEPS

C C: I43-010-9193
BOE: 44-011175
Comp: 9193
Status: INACTIVE
No of Tanks: 4
Jurisdict: CITY OF SANTA CLARA
Agency: FIRE DEPARTMENT
Phone: (408) 296-9969
D Filename: NSITE6
Page No: 429
County: SANTA CLARA
State : CA
Zip: 95050
Latitude: 0
Longitude: 0
Georesult: N

Tank Details

Tank ID: 000003
O Tank ID:
SWRCB No: 43-010-009193-000003
Removed: 01-26-90
Installed: 01-01-01
A Date:
Capac: 12000
Tank Use: M.V. FUEL
S Contain: NONE
Stg:
Storage : PRODUCT
Storag Type: PRODUCT
P Contain: BARE STEEL
Content: REG UNLEADED
ONA:
D File Name: NTANK6

Tank Details

Tank ID: 000004
O Tank ID:
SWRCB No: 43-010-009193-000004
Removed: 01-26-90
Installed: 01-01-01
A Date:
Capac: 5000
Tank Use: M.V. FUEL
S Contain: NONE
Stg:
Storage : PRODUCT
Storag Type: PRODUCT
P Contain: BARE STEEL
Content: LEADED
ONA:
D File Name: NTANK6

Map Key	Number of Records	Direction	Distance (mi/ft)	Elev/Diff (ft)	Site	DB

Tank Details

Tank ID:	000002	***S Contain:***	NONE
O Tank ID:		***Stg:***	
SWRCB No:	43-010-009193-000002	***Storage :***	PRODUCT
Removed:	01-26-90	***Storag Type:***	PRODUCT
Installed:	01-01-01	***P Contain:***	BARE STEEL
A Date:		***Content:***	LEADED
Capac:	5000	***ONA:***	
Tank Use:	M.V. FUEL	***D File Name:***	NTANK6

Tank Details

Tank ID:	000001	***S Contain:***	NONE
O Tank ID:		***Stg:***	
SWRCB No:	43-010-009193-000001	***Storage :***	PRODUCT
Removed:	01-26-90	***Storag Type:***	PRODUCT
Installed:	01-01-01	***P Contain:***	BARE STEEL
A Date:		***Content:***	LEADED
Capac:	5000	***ONA:***	
Tank Use:	M.V. FUEL	***D File Name:***	NTANK6

---

14 ***1 of 1*** ***SSE*** ***0.18 / 970.97*** ***77.65 / 3*** ***Summerhill Development***
2655 Park Ave
CA
HSOL
SANTACLARA

SCVWD ID:	06S3W12G07s
Solvent Files:	http://cf.valleywater.org/Zim/Zim%20Files/06/06S3W12G07s/
County:	Santa Clara

---

15 ***1 of 1*** ***SE*** ***0.19 / 991.94*** ***77.92 / 3*** ***ALBERT RUIZ***
600 MISSION ST
SANTA CLARA CA 95050-6041
RCRA
NON GEN

EPA Handler ID:	CAC003043442
Gen Status Universe:	No Report
Contact Name:	ALBERT RUIZ
Contact Address:	600 MISSION ST , , SANTA CLARA , CA, 95050-6041 ,
Contact Phone No and Ext:	626-327-2722
Contact Email:	MARIAE@PWSEI.COM
Contact Country:	
County Name:	SANTA CLARA
EPA Region:	09
Land Type:	
Receive Date:	20191115
Location Latitude:	
Location Longitude:	

Violation/Evaluation Summary

Note: NO RECORDS: As of Nov 2021, there are no Compliance Monitoring and Enforcement (violation) records associated with this facility (EPA ID).

Handler Summary

Importer Activity:	No
Mixed Waste Generator:	No
Transporter Activity:	No
Transfer Facility:	No
Onsite Burner Exemption:	No
Furnace Exemption:	No
Underground Injection Activity:	No

Commercial TSD:	No
Used Oil Transporter:	No
Used Oil Transfer Facility:	No
Used Oil Processor:	No
Used Oil Refiner:	No
Used Oil Burner:	No
Used Oil Market Burner:	No
Used Oil Spec Marketer:	No

Hazardous Waste Handler Details

Sequence No:	1
Receive Date:	20191115
Handler Name:	ALBERT RUIZ
Source Type:	Implementer
Federal Waste Generator Code:	N
Generator Code Description:	Not a Generator, Verified

Owner/Operator Details

Owner/Operator Ind:	Current Operator	**Street No:**	
Type:	Other	**Street 1:**	600 MISSION ST
Name:	ALBERT RUIZ	**Street 2:**	
Date Became Current:		**City:**	SANTA CLARA
Date Ended Current:		**State:**	CA
Phone:	626-327-2722	**Country:**	
Source Type:	Implementer	**Zip Code:**	95050-6041

Owner/Operator Ind:	Current Owner	**Street No:**	
Type:	Other	**Street 1:**	600 MISSION ST
Name:	ALBERT RUIZ	**Street 2:**	
Date Became Current:		**City:**	SANTA CLARA
Date Ended Current:		**State:**	CA
Phone:	626-327-2722	**Country:**	
Source Type:	Implementer	**Zip Code:**	95050-6041

---

16 | ***1 of 1*** | ***SSW*** | ***0.20 / 1,071.34*** | ***80.82 / 6*** | ***HUBBLE SAND AND GRAVEL***
SANTA CLARA COUNTY
SANTA CLARA CA 95050 | ***MRDS***

Dep ID:	10116582	**I1:**	16
Dev Status:	UNKNOWN	**Latitude:**	37.343323
Code List:	SDG	**Longitude:**	-121.939087
Url:	http://mrdata.usgs.gov/mrds/show-mrds.php?dep_id=10116582		

Commodity

I1:	25	**Line:**	1
Code:	SDG	**Inserted By:**	MAS migration
Commodity:	Sand and Gravel, Cons	**Insert Date:**	29-OCT-2002 09:00:24
Commodity Type:	Non-metallic	**Updated By:**	USGS
Commodity Group:	Sand and Gravel	**Update Date:**	29-OCT-2002 09:01:20
Importance:	Primary		

Names

I1:	13	**Inserted By:**	MAS migration
Status:	Current	**Insert Date:**	29-OCT-02
Site Name:	Hubble Sand and Gravel	**Updated By:**	USGS
Line:	1	**Update Date:**	29-OCT-02

---

17 | ***1 of 2*** | ***E*** | ***0.21 /*** | ***73.28 /*** | ***SANTA CLARA U. LOYOLA HALL*** | ***ALT FUELS***

Map Key	Number of Records	Direction	Distance (mi/ft)	Elev/Diff (ft)	Site	DB
			1,109.23	-2	LT1 425 El Camino Real Santa Clara CA 95050	

Fuel Type Code:	ELEC: Electric	**ID:**	160868
Station Phone:	888-758-4389	**Updated at:**	2021-12-21 00:28:58 UTC
Expected Date:		**CNG Dispenser No:**	
BD Blends:		**CNG Site Renew Src:**	
NG Fill Type Code:		**CNG Tot Compr Cap:**	
NG PSI:		**CNG Storage Cap:**	
Federal Agency ID:		**CNG Fill Type Code:**	
Open Date:	2020-06-12	**CNG PSI:**	
NG Vehicle Class:		**CNG Vehicle Class:**	
LPG Primary:		**LNG Site Renew Src:**	
E85 Blender Pump:		**LNG Vehicle Class:**	
NG Fill Type Desc:		**LPG Nozzle Types:**	
Hydrogen is Retail:		**Hydrogen Pressures:**	
Federal Agency:		**Hydrogen Standards:**	
Facility Type:		**Latitude:**	37.346172
Dt Last Confirmed:	2021-12-21	**Longitude:**	-121.932849
Restricted Access:			
Fed Agency Name:			
Hydrogen Status Link:			
Status:	Open: The station is open.		
Owner Type Desc:			
E85 Blender Pump Desc:			
NG Vehicle Class Desc:			
Geocode Status Desc:	The location is from a real GPS readout at the station.		
LPG Primary Desc:			
E85 Other Ethanol Blends:			
EV Pricing:			
EV Pricing French:			
EV on Site Renewable Source:			
Intersection Directions:			

Map Key	Number of Records	Direction	Distance (mi/ft)	Elev/Diff (ft)	Site	DB
17	2 of 2	E	0.21 / 1,109.23	73.28 / -2	SANTA CLARA U. LOYOLA HALL LT3 425 El Camino Real Santa Clara CA 95050	ALT FUELS

Fuel Type Code:	ELEC: Electric	**ID:**	179429
Station Phone:	888-758-4389	**Updated at:**	2021-12-21 00:28:58 UTC
Expected Date:		**CNG Dispenser No:**	
BD Blends:		**CNG Site Renew Src:**	
NG Fill Type Code:		**CNG Tot Compr Cap:**	
NG PSI:		**CNG Storage Cap:**	
Federal Agency ID:		**CNG Fill Type Code:**	
Open Date:	2021-01-27	**CNG PSI:**	
NG Vehicle Class:		**CNG Vehicle Class:**	
LPG Primary:		**LNG Site Renew Src:**	
E85 Blender Pump:		**LNG Vehicle Class:**	
NG Fill Type Desc:		**LPG Nozzle Types:**	
Hydrogen is Retail:		**Hydrogen Pressures:**	
Federal Agency:		**Hydrogen Standards:**	
Facility Type:		**Latitude:**	37.346467
Dt Last Confirmed:	2021-12-21	**Longitude:**	-121.93263
Restricted Access:			
Fed Agency Name:			
Hydrogen Status Link:			
Status:	Open: The station is open.		
Owner Type Desc:			
E85 Blender Pump Desc:			
NG Vehicle Class Desc:			
Geocode Status Desc:	The location is from a real GPS readout at the station.		
LPG Primary Desc:			
E85 Other Ethanol Blends:			
EV Pricing:			

Map Key	Number of Records	Direction	Distance (mi/ft)	Elev/Diff (ft)	Site	DB
EV Pricing French:						
EV on Site Renewable Source:						
Intersection Directions:						
18	1 of 1	SSE	0.21 / 1,134.86	78.84 / 4	RADOSLAW WASNIEWSKI 764 COLLEGE AVENUE SANTA CLARA CA 95051	RCRA NON GEN

EPA Handler ID: CAC002981704
Gen Status Universe: No Report
Contact Name: RADOSLAW WASNIEWSKI
Contact Address: 764 COLLEGE AVENUE , , SANTA CLARA , CA, 95051 ,
Contact Phone No and Ext: 408-375-8874
Contact Email: SHACARRAHENDERSON@ALLIANCE-ENVIRO.COM
Contact Country:
County Name: SANTA CLARA
EPA Region: 09
Land Type:
Receive Date: 20180924
Location Latitude: 37.342963
Location Longitude: -121.93659

Violation/Evaluation Summary

Note: NO RECORDS: As of Nov 2021, there are no Compliance Monitoring and Enforcement (violation) records associated with this facility (EPA ID).

Handler Summary

Importer Activity: No
Mixed Waste Generator: No
Transporter Activity: No
Transfer Facility: No
Onsite Burner Exemption: No
Furnace Exemption: No
Underground Injection Activity: No
Commercial TSD: No
Used Oil Transporter: No
Used Oil Transfer Facility: No
Used Oil Processor: No
Used Oil Refiner: No
Used Oil Burner: No
Used Oil Market Burner: No
Used Oil Spec Marketer: No

Hazardous Waste Handler Details

Sequence No: 1
Receive Date: 20180924
Handler Name: RADOSLAW WASNIEWSKI
Source Type: Implementer
Federal Waste Generator Code: N
Generator Code Description: Not a Generator, Verified

Owner/Operator Details

Owner/Operator Ind: Current Operator
Type: Other
Name: RADOSLAW WASNIEWSKI
Date Became Current:
Date Ended Current:
Phone: 408-375-8874
Street No:
Street 1: 764 COLLEGE AVENUE
Street 2:
City: SANTA CLARA
State: CA
Country:

Map Key	Number of Records	Direction	Distance (mi/ft)	Elev/Diff (ft)	Site	DB

Source Type:	Implementer	**Zip Code:**	95051
Owner/Operator Ind:	Current Owner	**Street No:**	
Type:	Other	**Street 1:**	764 COLLEGE AVENUE
Name:	RADOSLAW WASNIEWSKI	**Street 2:**	
Date Became Current:		**City:**	SANTA CLARA
Date Ended Current:		**State:**	CA
Phone:	408-375-8874	**Country:**	
Source Type:	Implementer	**Zip Code:**	95051

---

19 | ***1 of 35*** | ***WNW*** | ***0.23 / 1,189.65*** | ***83.20 / 8*** | ***Santa Clara University 500 El Camino Real Santa Clara CA*** | ***LOP SANTACLARA***

SCVWD ID:	07S1W02R01f
Closure Date:	6/29/2005
Link:	http://lustop.sccgov.org/files/07S1W02R01f/

---

19 | ***2 of 35*** | ***WNW*** | ***0.23 / 1,189.65*** | ***83.20 / 8*** | ***Santa Clara University 500 El Camino Real, 604 Santa Clara CA*** | ***AST***

Total Capacity(Gal):	1,650	**Owner Name:**	
CUPA:	Santa Clara City	**County:**	Santa Clara

---

19 | ***3 of 35*** | ***WNW*** | ***0.23 / 1,189.65*** | ***83.20 / 8*** | ***Santa Clara University 500 El Camino Real, 304 Santa Clara CA*** | ***AST***

Total Capacity(Gal):	2,000	**Owner Name:**	
CUPA:	Santa Clara City	**County:**	Santa Clara

---

19 | ***4 of 35*** | ***WNW*** | ***0.23 / 1,189.65*** | ***83.20 / 8*** | ***Santa Clara University 500 El Camino Real, 401 Santa Clara CA*** | ***AST***

Total Capacity(Gal):	2,000	**Owner Name:**	
CUPA:	Santa Clara City	**County:**	Santa Clara

---

19 | ***5 of 35*** | ***WNW*** | ***0.23 / 1,189.65*** | ***83.20 / 8*** | ***Santa Clara University 500 El Camino Real CA*** | ***HSOL SANTACLARA***

SCVWD ID:	07S1W02L02s
Solvent Files:	http://cf.valleywater.org/Zim/Zim%20Files/07/07S1W02L02s/
County:	Santa Clara

---

19 | ***6 of 35*** | ***WNW*** | ***0.23 / 1,189.65*** | ***83.20 / 8*** | ***Building 405: Bannan Hall 500 EL CAMINO REAL BLDG 405 SANTA CLARA CA 95053*** | ***DELISTED CTNK***

Site ID:	100511	**Latitude:**	37.351820
County:		**Longitude:**	-121.937290
Tank Type:			
Original Source:	CTNK		
Record Date:	13-FEB-2019		

Map Key	Number of Records	Direction	Distance (mi/ft)	Elev/Diff (ft)	Site	DB
19	7 of 35	WNW	0.23 / 1,189.65	83.20 / 8	Building 201: Walsh Admin 500 EL CAMINO REAL BLDG 201 SANTA CLARA CA 95053	DELISTED CTNK

Site ID:	100500	Latitude:	37.351820
County:		Longitude:	-121.937290
Tank Type:			
Original Source:	CTNK		
Record Date:	04-JAN-2018		

Map Key	Number of Records	Direction	Distance (mi/ft)	Elev/Diff (ft)	Site	DB
19	8 of 35	WNW	0.23 / 1,189.65	83.20 / 8	Building 106: Varsi Hall 500 EL CAMINO REAL BLDG 106 SANTA CLARA CA 95053	DELISTED CTNK

Site ID:	13950	Latitude:	37.351820
County:		Longitude:	-121.937290
Tank Type:			
Original Source:	CTNK		
Record Date:	04-JAN-2018		

Map Key	Number of Records	Direction	Distance (mi/ft)	Elev/Diff (ft)	Site	DB
19	9 of 35	WNW	0.23 / 1,189.65	83.20 / 8	Building 301: Benson Center 500 EL CAMINO REAL BLDG 301 SANTA CLARA CA 95053	DELISTED CTNK

Site ID:	100505	Latitude:	37.347500
County:		Longitude:	-121.939400
Tank Type:			
Original Source:	CTNK		
Record Date:	04-JAN-2018		

Map Key	Number of Records	Direction	Distance (mi/ft)	Elev/Diff (ft)	Site	DB
19	10 of 35	WNW	0.23 / 1,189.65	83.20 / 8	Building 505: Campisi Residence Hall 500 EL CAMINO REAL BLDG 505 SANTA CLARA CA 95053	DELISTED CTNK

Site ID:	13963	Latitude:	37.347800
County:		Longitude:	-121.936800
Tank Type:			
Original Source:	CTNK		
Record Date:	04-JAN-2018		

Map Key	Number of Records	Direction	Distance (mi/ft)	Elev/Diff (ft)	Site	DB
19	11 of 35	WNW	0.23 / 1,189.65	83.20 / 8	Building 204: Kenna Hall 500 EL CAMINO REAL BLDG 204 SANTA CLARA CA 95053	DELISTED CTNK

Site ID:	13955	Latitude:	37.351820
County:		Longitude:	-121.937290
Tank Type:			
Original Source:	CTNK		
Record Date:	04-JAN-2018		

Map Key	Number of Records	Direction	Distance (mi/ft)	Elev/Diff (ft)	Site	DB
19	12 of 35	WNW	0.23 / 1,189.65	83.20 / 8	Building 307: Swig Residence Hall 500 EL CAMINO REAL BLDG 307 SANTA CLARA CA 95053	DELISTED CTNK

Site ID:	13958	Latitude:	37.347000
County:		Longitude:	-121.940300
Tank Type:			
Original Source:	CTNK		
Record Date:	04-JAN-2018		

Map Key	Number of Records	Direction	Distance (mi/ft)	Elev/Diff (ft)	Site	DB
19	13 of 35	WNW	0.23 / 1,189.65	83.20 / 8	Building 605A: Sobrato Residence Hall 500 EL CAMINO REAL BLDG 605A SANTA CLARA CA 95053	DELISTED CTNK
Site ID: 100515 County: Tank Type: Original Source: CTNK Record Date: 04-JAN-2018					Latitude: 37.351820 Longitude: -121.937290	
19	14 of 35	WNW	0.23 / 1,189.65	83.20 / 8	Building 702: Sullivan Aquatic Center 500 EL CAMINO REAL BLDG 702 SANTA CLARA CA 95053	DELISTED CTNK
Site ID: 100517 County: Tank Type: Original Source: CTNK Record Date: 04-JAN-2018					Latitude: 37.348900 Longitude: -121.935900	
19	15 of 35	WNW	0.23 / 1,189.65	83.20 / 8	Building 706: Buck Shaw Stadium 500 EL CAMINO REAL BLDG 706 SANTA CLARA CA 95053	DELISTED CTNK
Site ID: 13965 County: Tank Type: Original Source: CTNK Record Date: 04-JAN-2018					Latitude: 37.350900 Longitude: -121.936300	
19	16 of 35	WNW	0.23 / 1,189.65	83.20 / 8	Building 403: Bannan Engineering Labs 500 EL CAMINO REAL BLDG 403 SANTA CLARA CA 95053	DELISTED CTNK
Site ID: 100509 County: Tank Type: Original Source: CTNK Record Date: 04-JAN-2018					Latitude: 37.351820 Longitude: -121.937290	
19	17 of 35	WNW	0.23 / 1,189.65	83.20 / 8	Building 109: Nobili Hall 500 EL CAMINO REAL BLDG 109 SANTA CLARA CA 95053	DELISTED CTNK
Site ID: 13951 County: Tank Type: Original Source: CTNK Record Date: 04-JAN-2018					Latitude: 37.348900 Longitude: -121.942400	
19	18 of 35	WNW	0.23 / 1,189.65	83.20 / 8	Building 303: Bookstore 500 EL CAMINO REAL BLDG 303 SANTA CLARA CA 95053	DELISTED CTNK

Map Key	Number of Records	Direction	Distance (mi/ft)	Elev/Diff (ft)	Site	DB

Site ID: 100506
County:
Tank Type:
Original Source: CTNK
Record Date: 04-JAN-2018
Latitude: 37.351820
Longitude: -121.937290

---

19 | **19 of 35** | **WNW** | **0.23 / 1,189.65** | **83.20 / 8**

Building 102: St. Joseph Hall
500 EL CAMINO REAL
SANTA CLARA CA 95053

DELISTED CTNK

Site ID: 13949
County:
Tank Type:
Original Source: CTNK
Record Date: 04-JAN-2018
Latitude: 37.351820
Longitude: -121.937290

---

19 | **20 of 35** | **WNW** | **0.23 / 1,189.65** | **83.20 / 8**

Building 443: Schott Stadium
500 EL CAMINO REAL BLDG 443
SANTA CLARA CA 95053

DELISTED CTNK

Site ID: 13961
County:
Tank Type:
Original Source: CTNK
Record Date: 04-JAN-2018
Latitude: 37.347140
Longitude: -121.934520

---

19 | **21 of 35** | **WNW** | **0.23 / 1,189.65** | **83.20 / 8**

Building 602: Casa Italiana Residence Hall
500 EL CAMINO REAL BLDG 602
SANTA CLARA CA 95053

DELISTED CTNK

Site ID: 100514
County:
Tank Type:
Original Source: CTNK
Record Date: 04-JAN-2018
Latitude: 37.351820
Longitude: -121.937290

---

19 | **22 of 35** | **WNW** | **0.23 / 1,189.65** | **83.20 / 8**

Building 605B: Sobrato Residence Hall
500 EL CAMINO REAL BLDG 605B
SANTA CLARA CA 95053

DELISTED CTNK

Site ID: 100516
County:
Tank Type:
Original Source: CTNK
Record Date: 04-JAN-2018
Latitude: 37.351820
Longitude: -121.937290

---

19 | **23 of 35** | **WNW** | **0.23 / 1,189.65** | **83.20 / 8**

Building 210: Daly Science 100 Chemistry Building
500 EL CAMINO REAL BLDG 210
SANTA CLARA CA 95053

DELISTED CTNK

Site ID: 100503
County:
Tank Type:
Original Source: CTNK
Record Date: 04-JAN-2018
Latitude: 37.350500
Longitude: -121.940500

Map Key	Number of Records	Direction	Distance (mi/ft)	Elev/Diff (ft)	Site	DB
19	24 of 35	WNW	0.23 / 1,189.65	83.20 / 8	Building 202: Heafey Law Library 500 EL CAMINO REAL BLDG 202 SANTA CLARA CA 95050	DELISTED CTNK

Site ID: 100501
County:
Tank Type:
Original Source: CTNK
Record Date: 04-JAN-2018
Latitude: 37.349100
Longitude: -121.939600

Map Key	Number of Records	Direction	Distance (mi/ft)	Elev/Diff (ft)	Site	DB
19	25 of 35	WNW	0.23 / 1,189.65	83.20 / 8	Building 404: Bannan Engineering 500 EL CAMINO REAL BLDG 404 SANTA CLARA CA 95053	DELISTED CTNK

Site ID: 388310
County:
Tank Type:
Original Source: CTNK
Record Date: 04-JAN-2018
Latitude: 37.349200
Longitude: -121.938200

Map Key	Number of Records	Direction	Distance (mi/ft)	Elev/Diff (ft)	Site	DB
19	26 of 35	WNW	0.23 / 1,189.65	83.20 / 8	Building 506: Sanfilippo Residence Hall 500 EL CAMINO REAL BLDG 506 SANTA CLARA CA 95053	DELISTED CTNK

Site ID: 100512
County:
Tank Type:
Original Source: CTNK
Record Date: 04-JAN-2018
Latitude: 37.351820
Longitude: -121.937290

Map Key	Number of Records	Direction	Distance (mi/ft)	Elev/Diff (ft)	Site	DB
19	27 of 35	WNW	0.23 / 1,189.65	83.20 / 8	Building 715: Pat Malley Fitness Center 500 EL CAMINO REAL BLDG 715 SANTA CLARA CA 95053	DELISTED CTNK

Site ID: 13967
County:
Tank Type:
Original Source: CTNK
Record Date: 04-JAN-2018
Latitude: 37.348600
Longitude: -121.936700

Map Key	Number of Records	Direction	Distance (mi/ft)	Elev/Diff (ft)	Site	DB
19	28 of 35	WNW	0.23 / 1,189.65	83.20 / 8	Building 208: Alumni Science 500 EL CAMINO REAL BLDG 208 SANTA CLARA CA 95053	DELISTED CTNK

Site ID: 100502
County:
Tank Type:
Original Source: CTNK
Record Date: 04-JAN-2018
Latitude: 37.351820
Longitude: -121.937290

Map Key	Number of Records	Direction	Distance (mi/ft)	Elev/Diff (ft)	Site	DB
19	29 of 35	WNW	0.23 / 1,189.65	83.20 / 8	Building 211: Daly Science 200 500 EL CAMINO REAL BLDG 211 SANTA CLARA CA 95053	DELISTED CTNK

Site ID: 100504
County:
Tank Type:
Latitude: 37.351820
Longitude: -121.937290

Map Key	Number of Records	Direction	Distance (mi/ft)	Elev/Diff (ft)	Site	DB

Original Source: CTNK
Record Date: 04-JAN-2018

---

19 | **30 of 35** | **WNW** | **0.23 / 1,189.65** | **83.20 / 8**

Building 710: Locatelli Student Activity Center
500 EL CAMINO REAL BLDG 710
SANTA CLARA CA 95053

DELISTED CTNK

Site ID: 100518
County:
Tank Type:
Original Source: CTNK
Record Date: 04-JAN-2018

Latitude: 37.349900
Longitude: -121.935200

---

19 | **31 of 35** | **WNW** | **0.23 / 1,189.65** | **83.20 / 8**

Building 402: Mechanical Engineering
500 EL CAMINO REAL BLDG 402
SANTA CLARA CA 95053

DELISTED CTNK

Site ID: 13960
County:
Tank Type:
Original Source: CTNK
Record Date: 04-JAN-2018

Latitude: 37.351820
Longitude: -121.937290

---

19 | **32 of 35** | **WNW** | **0.23 / 1,189.65** | **83.20 / 8**

Building 802: Lucas Hall
500 EL CAMINO REAL BLDG 802
SANTA CLARA CA 95053

DELISTED CTNK

Site ID: 13968
County:
Tank Type:
Original Source: CTNK
Record Date: 04-JAN-2018

Latitude: 37.351820
Longitude: -121.937290

---

19 | **33 of 35** | **WNW** | **0.23 / 1,189.65** | **83.20 / 8**

Building 714: Parking Structure
500 EL CAMINO REAL BLDG 714
SANTA CLARA CA 95053

DELISTED CTNK

Site ID: 13966
County:
Tank Type:
Original Source: CTNK
Record Date: 04-JAN-2018

Latitude: 37.349400
Longitude: -121.937400

---

19 | **34 of 35** | **WNW** | **0.23 / 1,189.65** | **83.20 / 8**

SANTA CLARA U. CAMPISI GW OLD
500 El Camino Real Cowell Service Road
Santa Clara CA 95053

ALT FUELS

Fuel Type Code: ELEC: Electric
Station Phone: 888-758-4389
Expected Date:
BD Blends:
NG Fill Type Code:
NG PSI:
Federal Agency ID:
Open Date: 2021-09-23
NG Vehicle Class:

ID: 196194
Updated at: 2021-12-21 00:28:58 UTC
CNG Dispenser No:
CNG Site Renew Src:
CNG Tot Compr Cap:
CNG Storage Cap:
CNG Fill Type Code:
CNG PSI:
CNG Vehicle Class:

Map Key	Number of Records	Direction	Distance (mi/ft)	Elev/Diff (ft)	Site	DB

LPG Primary:
E85 Blender Pump:
NG Fill Type Desc:
Hydrogen is Retail:
Federal Agency:
Facility Type:
Dt Last Confirmed: 2021-12-21
Restricted Access:
Fed Agency Name:
Hydrogen Status Link:
Status: Open: The station is open.
Owner Type Desc:
E85 Blender Pump Desc:
NG Vehicle Class Desc:
Geocode Status Desc: The location is from a real GPS readout at the station.
LPG Primary Desc:
E85 Other Ethanol Blends:
EV Pricing:
EV Pricing French:
EV on Site Renewable Source:
Intersection Directions:
LNG Site Renew Src:
LNG Vehicle Class:
LPG Nozzle Types:
Hydrogen Pressures:
Hydrogen Standards:
Latitude: 37.348253
Longitude: -121.93603

---

19 | ***35 of 35*** | ***WNW*** | ***0.23 / 1,189.65*** | ***83.20 / 8*** | ***SANTA CLARA U. CAMPISI GW 2***
500 El Camino Real Cowell Service Road
Santa Clara CA 95053 | ***ALT FUELS***

Fuel Type Code: ELEC: Electric
Station Phone: 888-758-4389
Expected Date:
BD Blends:
NG Fill Type Code:
NG PSI:
Federal Agency ID:
Open Date: 2021-09-23
NG Vehicle Class:
LPG Primary:
E85 Blender Pump:
NG Fill Type Desc:
Hydrogen is Retail:
Federal Agency:
Facility Type:
Dt Last Confirmed: 2021-12-21
Restricted Access:
Fed Agency Name:
Hydrogen Status Link:
Status: Open: The station is open.
Owner Type Desc:
E85 Blender Pump Desc:
NG Vehicle Class Desc:
Geocode Status Desc: The location is from a real GPS readout at the station.
LPG Primary Desc:
E85 Other Ethanol Blends:
EV Pricing:
EV Pricing French:
EV on Site Renewable Source:
Intersection Directions:
ID: 196199
Updated at: 2021-12-21 00:28:58 UTC
CNG Dispenser No:
CNG Site Renew Src:
CNG Tot Compr Cap:
CNG Storage Cap:
CNG Fill Type Code:
CNG PSI:
CNG Vehicle Class:
LNG Site Renew Src:
LNG Vehicle Class:
LPG Nozzle Types:
Hydrogen Pressures:
Hydrogen Standards:
Latitude: 37.348251
Longitude: -121.935991

---

20 | ***1 of 2*** | ***WNW*** | ***0.23 / 1,230.08*** | ***82.73 / 8*** | ***SANTA CLARA U. VARSI LOT #2***
601-699 Lafayette St
Santa Clara CA 95050 | ***ALT FUELS***

Fuel Type Code: ELEC: Electric
Station Phone: 888-758-4389
Expected Date:
ID: 196200
Updated at: 2021-12-21 00:28:58 UTC
CNG Dispenser No:

Map Key	Number of Records	Direction	Distance (mi/ft)	Elev/Diff (ft)	Site	DB

BD Blends:		**CNG Site Renew Src:**	
NG Fill Type Code:		**CNG Tot Compr Cap:**	
NG PSI:		**CNG Storage Cap:**	
Federal Agency ID:		**CNG Fill Type Code:**	
Open Date:	2021-09-23	**CNG PSI:**	
NG Vehicle Class:		**CNG Vehicle Class:**	
LPG Primary:		**LNG Site Renew Src:**	
E85 Blender Pump:		**LNG Vehicle Class:**	
NG Fill Type Desc:		**LPG Nozzle Types:**	
Hydrogen is Retail:		**Hydrogen Pressures:**	
Federal Agency:		**Hydrogen Standards:**	
Facility Type:		**Latitude:**	37.347804
Dt Last Confirmed:	2021-12-21	**Longitude:**	-121.941644
Restricted Access:			
Fed Agency Name:			
Hydrogen Status Link:			
Status:	Open: The station is open.		
Owner Type Desc:			
E85 Blender Pump Desc:			
NG Vehicle Class Desc:			
Geocode Status Desc:	The location is from a real GPS readout at the station.		
LPG Primary Desc:			
E85 Other Ethanol Blends:			
EV Pricing:			
EV Pricing French:			
EV on Site Renewable Source:			
Intersection Directions:			

20	*2 of 2*	*WNW*	*0.23 / 1,230.08*	*82.73 / 8*	***SANTA CLARA U. VARSI LOT #1*** ***601-699 Lafayette St*** ***Santa Clara CA 95050***	***ALT FUELS***

Fuel Type Code:	ELEC: Electric	**ID:**	196204
Station Phone:	888-758-4389	**Updated at:**	2021-12-21 00:28:58 UTC
Expected Date:		**CNG Dispenser No:**	
BD Blends:		**CNG Site Renew Src:**	
NG Fill Type Code:		**CNG Tot Compr Cap:**	
NG PSI:		**CNG Storage Cap:**	
Federal Agency ID:		**CNG Fill Type Code:**	
Open Date:	2021-09-23	**CNG PSI:**	
NG Vehicle Class:		**CNG Vehicle Class:**	
LPG Primary:		**LNG Site Renew Src:**	
E85 Blender Pump:		**LNG Vehicle Class:**	
NG Fill Type Desc:		**LPG Nozzle Types:**	
Hydrogen is Retail:		**Hydrogen Pressures:**	
Federal Agency:		**Hydrogen Standards:**	
Facility Type:		**Latitude:**	37.347897
Dt Last Confirmed:	2021-12-21	**Longitude:**	-121.941738
Restricted Access:			
Fed Agency Name:			
Hydrogen Status Link:			
Status:	Open: The station is open.		
Owner Type Desc:			
E85 Blender Pump Desc:			
NG Vehicle Class Desc:			
Geocode Status Desc:	The location is from a real GPS readout at the station.		
LPG Primary Desc:			
E85 Other Ethanol Blends:			
EV Pricing:			
EV Pricing French:			
EV on Site Renewable Source:			
Intersection Directions:			

21	*1 of 1*	*SSE*	*0.24 / 1,280.06*	*79.49 / 4*	***MARK & TIFFANY HAIGH*** ***763 CAMINO DRIVE***	***RCRA NON GEN***

EPA Handler ID:	CAC002965490
Gen Status Universe:	No Report
Contact Name:	MARK & TIFFANY HAIGH
Contact Address:	763 CAMINO DRIVE , , SANTA CLARA , CA, 95050 ,
Contact Phone No and Ext:	408-667-0149
Contact Email:	JOHN@JWHARS.COM
Contact Country:	
County Name:	SANTA CLARA
EPA Region:	09
Land Type:	
Receive Date:	20180607
Location Latitude:	37.342391
Location Longitude:	-121.936102

Violation/Evaluation Summary

Note:	NO RECORDS: As of Nov 2021, there are no Compliance Monitoring and Enforcement (violation) records associated with this facility (EPA ID).

Handler Summary

Importer Activity:	No
Mixed Waste Generator:	No
Transporter Activity:	No
Transfer Facility:	No
Onsite Burner Exemption:	No
Furnace Exemption:	No
Underground Injection Activity:	No
Commercial TSD:	No
Used Oil Transporter:	No
Used Oil Transfer Facility:	No
Used Oil Processor:	No
Used Oil Refiner:	No
Used Oil Burner:	No
Used Oil Market Burner:	No
Used Oil Spec Marketer:	No

Hazardous Waste Handler Details

Sequence No:	1
Receive Date:	20180607
Handler Name:	MARK & TIFFANY HAIGH
Source Type:	Implementer
Federal Waste Generator Code:	N
Generator Code Description:	Not a Generator, Verified

Owner/Operator Details

Owner/Operator Ind:	Current Owner	**Street No:**	
Type:	Other	**Street 1:**	763 CAMINO DRIVE
Name:	MARK & TIFFANY HAIGH	**Street 2:**	
Date Became Current:		**City:**	SANTA CLARA
Date Ended Current:		**State:**	CA
Phone:	408-667-0149	**Country:**	
Source Type:	Implementer	**Zip Code:**	95050

Owner/Operator Ind:	Current Operator	**Street No:**	
Type:	Other	**Street 1:**	763 CAMINO DRIVE
Name:	MARK & TIFFANY HAIGH	**Street 2:**	
Date Became Current:		**City:**	SANTA CLARA
Date Ended Current:		**State:**	CA
Phone:	408-667-0149	**Country:**	

Map Key	Number of Records	Direction	Distance (mi/ft)	Elev/Diff (ft)	Site	DB
Source Type:	Implementer			**Zip Code:**	95050	
22	1 of 2	ESE	0.24 / 1,292.78	73.49 / -2	Highway 82 Segment 5 2245 The Alameda Santa Clara CA	LOP SANTACLARA

SCVWD ID: 07S1W11A03f
Closure Date: 9/30/2008
Link: http://lustop.sccgov.org/files/07S1W11A03f/

Map Key	Number of Records	Direction	Distance (mi/ft)	Elev/Diff (ft)	Site	DB
22	2 of 2	ESE	0.24 / 1,292.78	73.49 / -2	HIGHWAY 82 SEGMENT 5 2245 THE ALAMEDA SANTA CLARA CA 95050	LUST

Global ID: T0608502090
Status: COMPLETED - CASE CLOSED
Status Date:
Case Type: LUST CLEANUP SITE
Date Source: LUST Cleanup Sites & Military UST Site from GeoTracker Project Search Results Export; LUST Cleanup Sites & Military UST Site from GeoTracker Cleanup Sites Data Download
County: SANTA CLARA
Latitude:
Longitude:

LUST Cleanup Sites from GeoTracker Cleanup Sites Data Download - Facilities Detail

RB Case No:
Local Case No: 07S1W11A03f
Begin Date: 10/13/1994
Lead Agency: SANTA CLARA COUNTY LOP
Local Agency:
CUF Case: NO
Potential COC: Gasoline
How Discovered:
Stop Method:
Stop Description:
Case Worker:
File Location: All Files are on GeoTracker or in the Local Agency Database

Potential Media of Concern: Other Groundwater (uses other than drinking water)
How Discovered Description:
Calwater Watershed Name: Santa Clara - Palo Alto (205.50)
DWR GW Subbasin Name: Santa Clara Valley - Santa Clara (2-009.02)
Disadvantaged Community:
Calenviroscreen Score: 41-45%
Site History:

LUST Cleanup Sites from GeoTracker Cleanup Sites Data Download - Regulatory Activity

Action Type: ENFORCEMENT
Date : 9/30/2008
Action: Closure/No Further Action Letter

Action Type: RESPONSE
Date : 6/3/2005
Action: Other Report / Document

Action Type: ENFORCEMENT
Date : 6/3/2005
Action: Other Report

Action Type: RESPONSE
Date : 5/31/2005
Action: Well Destruction Report

Action Type: RESPONSE
Date : 3/30/2004
Action: Well Installation Report

Action Type: RESPONSE
Date : 3/30/2004
Action: Monitoring Report - Quarterly

Action Type: RESPONSE
Date : 7/14/2003
Action: Soil and Water Investigation Report

Action Type: ENFORCEMENT
Date : 5/7/2003
Action: Staff Letter - #41277

Action Type: RESPONSE
Date : 4/9/2003
Action: Other Workplan

Action Type: RESPONSE
Date : 1/13/2003
Action: Soil and Water Investigation Workplan

Action Type: ENFORCEMENT
Date : 10/21/2002
Action: Staff Letter - #38792

Action Type: RESPONSE
Date : 7/22/2002
Action: Other Report / Document

Action Type: RESPONSE
Date : 3/16/2001
Action: Soil and Water Investigation Report

Action Type: ENFORCEMENT
Date : 1/25/2001
Action: Staff Letter - #22544

Action Type: RESPONSE
Date : 7/5/1999
Action: Soil and Water Investigation Workplan

Action Type: ENFORCEMENT
Date : 6/2/1999
Action: Staff Letter - #22540

Action Type: ENFORCEMENT
Date : 3/27/1997
Action: Notice of Responsibility - #39644

Action Type: Other
Date : 12/23/1994
Action: Leak Reported

Action Type: RESPONSE
Date : 12/20/1994
Action: Soil and Water Investigation Report

Action Type: RESPONSE
Date : 11/29/1994
Action: Unauthorized Release Form

Action Type: RESPONSE
Date : 10/14/1994
Action: Other Report / Document

Action Type: RESPONSE
Date : 1/1/1994
Action: Correspondence

LUST Cleanup Sites from GeoTracker Cleanup Sites Data Download - Regulatory Contacts

Contact Type: Regional Board Caseworker ***Address:*** 1515 CLAY ST SUITE 1400

Contact Name: Regional Water Board **Email:**
City: OAKLAND **Phone No:**
Organization Name: SAN FRANCISCO BAY RWQCB (REGION 2)

LUST Cleanup Sites from GeoTracker Cleanup Sites Data Download - Status History

Status: Completed - Case Closed
Status Date: 9/30/2008

Status: Open - Case Begin Date
Status Date: 10/13/1994

Status: Open - Site Assessment
Status Date: 10/13/1994

LUST Sites from GeoTracker Search - Regulatory Profile

Site Facility Name: HIGHWAY 82 SEGMENT 5
Site Facility Type: LUST CLEANUP SITE
Cleanup Status: COMPLETED - CASE CLOSED
Project Status:
WDR Place Type:
WDR File:
WDR Order:
CUF Priority Assig:
CUF Amount Paid:
Potential COC: GASOLINE
Facility Type:
Composting Method:
Address: 2245 THE ALAMEDA
City: SANTA CLARA
Zip: 95050
County: SANTA CLARA
CUF Claim:
File Location: ALL FILES ARE ON GEOTRACKER OR IN THE LOCAL AGENCY DATABASE
Designated Beneficial Use: MUN, AGR, IND, PROC
Project Oversight Agencies:
Report Link: https://geotracker.waterboards.ca.gov/profile_report?global_id=T0608502090
Cleanup Status Detail: COMPLETED - CASE CLOSED AS OF 9/30/2008
Cleanup History Link: https://geotracker.waterboards.ca.gov/profile_report_include?global_id=T0608502090&tabname=regulatoryhistory
Potential Media of Concern: OTHER GROUNDWATER (USES OTHER THAN DRINKING WATER)
User Defined Beneficial Use:
DWR GW Sub Basin: Santa Clara Valley - Santa Clara (2-009.02)
Calwater Watershed Name: Santa Clara - Palo Alto (205.50)
Post Closure Site Management: NO GROUNDWATER EXTRACTION AT ANY DEPTH WITHOUT APPROVAL
NOTIFY PRIOR TO DEVELOPMENT
NOTIFY PRIOR TO SUBSURFACE WORK
Future Land Use: COMMERCIAL
Cleanup Oversight Agencies: SANTA CLARA COUNTY LOP (LEAD) - CASE #: 07S1W11A03f
SAN FRANCISCO BAY RWQCB (REGION 2)
CASEWORKER: Regional Water Board
Gndwater Monitoring Freque:
Designated Beneficial Use Desc: Municipal and Domestic Supply, Agricultural Supply, Industrial Service Supply, Industrial Process Supply
Site History:

No site history available

LUST Sites from GeoTracker Search - Cleanup Status History

Status: Completed - Case Closed
Date : 9/30/2008

Status: Open - Case Begin Date
Date : 10/13/1994

Status: Open - Site Assessment
Date : 10/13/1994

LUST Sites from GeoTracker Search - Regulatory Activities (as of Sep 15)

Action Type: Other Regulatory Actions

Action Date: 9/30/2008
Received Issue Date: 9/30/2008
Action: Closure/No Further Action Letter
Doc Link: https://geotracker.waterboards.ca.gov/view_documents?global_id=T0608502090&enforcement_id=5989329&temptable=ENFORCEMENT
Title Description Comments:

Closure Letter

Action Type: Reports
Action Date: 6/3/2005
Received Issue Date: 6/3/2005
Action: Other Report
Doc Link: https://geotracker.waterboards.ca.gov/view_documents?global_id=T0608502090&enforcement_id=6324347&temptable=ENFORCEMENT
Title Description Comments:

Map & Metroscan Information 06/03/2005

Action Type: Response Requested - Other
Action Date: 6/3/2005
Received Issue Date: 6/3/2005
Action: Other Report / Document
Doc Link: https://geotracker.waterboards.ca.gov/view_documents_all?global_id=T0608502090&doc_id=5927516
Title Description Comments:

State Information 06/03/2005

Action Type: Response Requested - Other
Action Date: 6/3/2005
Received Issue Date: 6/3/2005
Action: Other Report / Document
Doc Link: https://geotracker.waterboards.ca.gov/view_documents_all?global_id=T0608502090&doc_id=5927515
Title Description Comments:

Phone Log 06/03/2005

Action Type: Response Requested - Reports
Action Date: 5/31/2005
Received Issue Date: 5/31/2005
Action: Well Destruction Report
Doc Link: https://geotracker.waterboards.ca.gov/view_documents_all?global_id=T0608502090&doc_id=5927520
Title Description Comments:

Well Abandonment/Destruction 05/31/2005

Action Type: Response Requested - Reports
Action Date: 3/30/2004
Received Issue Date: 3/30/2004
Action: Well Installation Report
Doc Link: https://geotracker.waterboards.ca.gov/view_documents_all?global_id=T0608502090&doc_id=5927519
Title Description Comments:

Well Construction Application 03/30/2004

Action Type: Response Requested - Reports
Action Date: 3/30/2004
Received Issue Date: 3/30/2004
Action: Monitoring Report - Quarterly
Doc Link: https://geotracker.waterboards.ca.gov/view_documents_all?global_id=T0608502090&doc_id=5927512
Title Description Comments:

GW Monitoring Report 03/30/2004 - 05/21/2004

Action Type: Response Requested - Reports
Action Date: 7/14/2003
Received Issue Date: 4/16/2004
Action: Soil and Water Investigation Report
Doc Link:
Title Description Comments:

Soil and Water Investigation Report

Action Type: Other Regulatory Actions
Action Date: 5/7/2003
Received Issue Date: 5/7/2003
Action: Staff Letter - #41277
Doc Link:
Title Description Comments:

Action Type: Response Requested - Workplans
Action Date: 4/9/2003
Received Issue Date: 4/9/2003
Action: Other Workplan
Doc Link: https://geotracker.waterboards.ca.gov/view_documents_all?global_id=T0608502090&doc_id=5927521
Title Description Comments:

Work Plan 04/09/2003

Action Type: Response Requested - Workplans
Action Date: 1/13/2003
Received Issue Date: 4/10/2003
Action: Soil and Water Investigation Workplan
Doc Link:
Title Description Comments:

Soil and Water Investigation Workplan

Action Type: Other Regulatory Actions
Action Date: 10/21/2002
Received Issue Date: 10/21/2002
Action: Staff Letter - #38792
Doc Link:
Title Description Comments:

Action Type: Response Requested - Other
Action Date: 7/22/2002
Received Issue Date: 7/22/2002
Action: Other Report / Document
Doc Link: https://geotracker.waterboards.ca.gov/view_documents_all?global_id=T0608502090&doc_id=5927513
Title Description Comments:

Miscellaneous Report 07/22/2002

Action Type: Response Requested - Reports
Action Date: 3/16/2001
Received Issue Date: 10/1/2002
Action: Soil and Water Investigation Report
Doc Link:
Title Description Comments:

Soil and Water Investigation Report

Action Type: Other Regulatory Actions
Action Date: 1/25/2001
Received Issue Date: 1/25/2001
Action: Staff Letter - #22544

Doc Link:
Title Description Comments:

Action Type: Other Regulatory Actions
Action Date: 6/2/1999
Received Issue Date: 6/2/1999
Action: Staff Letter - #22540
Doc Link:
Title Description Comments:

Action Type: Notices
Action Date: 3/27/1997
Received Issue Date: 3/27/1997
Action: Notice of Responsibility - #39644
Doc Link:
Title Description Comments:

Action Type: Response Requested - Reports
Action Date: 12/20/1994
Received Issue Date: 12/20/1994
Action: Soil and Water Investigation Report
Doc Link: https://geotracker.waterboards.ca.gov/view_documents_all?global_id=T0608502090&doc_id=5927517
Title Description Comments:

Soil & Water Investigation Report 12/20/1994

Action Type: Response Requested - Other
Action Date: 11/29/1994
Received Issue Date: 11/29/1994
Action: Unauthorized Release Form
Doc Link: https://geotracker.waterboards.ca.gov/view_documents_all?global_id=T0608502090&doc_id=5927518
Title Description Comments:

Unauthorized Release Report 11/29/1994

Action Type: Response Requested - Other
Action Date: 10/14/1994
Received Issue Date: 10/14/1994
Action: Other Report / Document
Doc Link: https://geotracker.waterboards.ca.gov/view_documents_all?global_id=T0608502090&doc_id=5927514
Title Description Comments:

Miscellaneous Sample Results 10/14/1994

Action Type: Response Requested - Other
Action Date: 1/1/1994
Received Issue Date: 1/1/1994
Action: Correspondence
Doc Link: https://geotracker.waterboards.ca.gov/view_documents_all?global_id=T0608502090&doc_id=5927511
Title Description Comments:

Correspondence 1994

Action Type: Response Requested - Workplans
Action Date: 7/5/1999
Received Issue Date:
Action: Soil and Water Investigation Workplan
Doc Link:
Title Description Comments:

Soil and Water Investigation Workplan

Action Type: Leak Action

Action Date: 12/23/1994
Received Issue Date:
Action: Leak Reported
Doc Link:
Title Description Comments:

LUST Sites from GeoTracker Search - Documents (as of Sep 15, 2021)

Document Type: Site Documents ***Size :***
Document Date: 9/30/2008 ***Submitted By:*** KRISTI CONG (REGULATOR)
Type: CLOSURE/NO FURTHER ACTION LETTER ***Submitted:***
Title: CLOSURE LETTER
Title Link: https://geotracker.waterboards.ca.gov/view_documents?global_id=T0608502090&enforcement_id=5989329

Document Type: Site Documents ***Size :***
Document Date: 6/3/2005 ***Submitted By:*** MICHAEL SCHUSTER (REGULATOR)
Type: OTHER REPORT ***Submitted:***
Title: MAP & METROSCAN INFORMATION 06/03/2005
Title Link: https://geotracker.waterboards.ca.gov/view_documents?global_id=T0608502090&enforcement_id=6324347

Document Type: Site Documents ***Size :***
Document Date: 6/3/2005 ***Submitted By:*** MICHAEL SCHUSTER (REGULATOR)
Type: OTHER REPORT / DOCUMENT ***Submitted:***
Title: STATE INFORMATION 06/03/2005
Title Link: https://geotracker.waterboards.ca.gov/view_documents?global_id=T0608502090&document_id=5927516

Document Type: Site Documents ***Size :***
Document Date: 6/3/2005 ***Submitted By:*** MICHAEL SCHUSTER (REGULATOR)
Type: OTHER REPORT / DOCUMENT ***Submitted:***
Title: PHONE LOG 06/03/2005
Title Link: https://geotracker.waterboards.ca.gov/view_documents?global_id=T0608502090&document_id=5927515

Document Type: Site Documents ***Size :***
Document Date: 5/31/2005 ***Submitted By:*** MICHAEL SCHUSTER (REGULATOR)
Type: WELL DESTRUCTION REPORT ***Submitted:***
Title: WELL ABANDONMENT/DESTRUCTION 05/31/2005
Title Link: https://geotracker.waterboards.ca.gov/view_documents?global_id=T0608502090&document_id=5927520

Document Type: Monitoring Reports ***Size :*** 1,220 KB
Document Date: 3/30/2004 ***Submitted By:*** MICHAEL SCHUSTER (REGULATOR)
Type: MONITORING REPORT - QUARTERLY ***Submitted:***
Title: GW MONITORING REPORT 03/30/2004 - 05/21/2004 -
Title Link: https://geotracker.waterboards.ca.gov/regulators/deliverable_documents/7200911581/GWM%5FR%5F2004%2D05%2D21%2Epdf

Document Type: Monitoring Reports ***Size :*** 1,343 KB
Document Date: 3/30/2004 ***Submitted By:*** MICHAEL SCHUSTER (REGULATOR)
Type: MONITORING REPORT - QUARTERLY ***Submitted:***
Title: GW MONITORING REPORT 03/30/2004 - 05/21/2004 -
Title Link: https://geotracker.waterboards.ca.gov/regulators/deliverable_documents/7200911581/GWM%5FR%5F2004%2D03%2D30%2Epdf

Document Type: Site Documents ***Size :***
Document Date: 3/30/2004 ***Submitted By:*** MICHAEL SCHUSTER (REGULATOR)
Type: WELL INSTALLATION REPORT ***Submitted:***
Title: WELL CONSTRUCTION APPLICATION 03/30/2004
Title Link: https://geotracker.waterboards.ca.gov/view_documents?global_id=T0608502090&document_id=5927519

Document Type: Site Documents ***Size :***
Document Date: 4/9/2003 ***Submitted By:*** MICHAEL SCHUSTER (REGULATOR)
Type: OTHER WORKPLAN ***Submitted:***
Title: WORK PLAN 04/09/2003
Title Link: https://geotracker.waterboards.ca.gov/view_documents?global_id=T0608502090&document_id=5927521

Document Type: Site Documents ***Size :***
Document Date: 7/22/2002 ***Submitted By:*** MICHAEL SCHUSTER (REGULATOR)
Type: OTHER REPORT / DOCUMENT ***Submitted:***

Map Key	Number of Records	Direction	Distance (mi/ft)	Elev/Diff (ft)	Site	DB

Title: MISCELLANEOUS REPORT 07/22/2002
Title Link: https://geotracker.waterboards.ca.gov/view_documents?global_id=T0608502090&document_id=5927513

Document Type: Site Documents
Document Date: 12/20/1994
Type: SOIL AND WATER INVESTIGATION REPORT
Size :
Submitted By: MICHAEL SCHUSTER (REGULATOR)
Submitted:
Title: SOIL & WATER INVESTIGATION REPORT 12/20/1994
Title Link: https://geotracker.waterboards.ca.gov/view_documents?global_id=T0608502090&document_id=5927517

Document Type: Site Documents
Document Date: 11/29/1994
Type: UNAUTHORIZED RELEASE FORM
Size :
Submitted By: MICHAEL SCHUSTER (REGULATOR)
Submitted:
Title: UNAUTHORIZED RELEASE REPORT 11/29/1994
Title Link: https://geotracker.waterboards.ca.gov/view_documents?global_id=T0608502090&document_id=5927518

Document Type: Site Documents
Document Date: 10/14/1994
Type: OTHER REPORT / DOCUMENT
Size :
Submitted By: MICHAEL SCHUSTER (REGULATOR)
Submitted:
Title: MISCELLANEOUS SAMPLE RESULTS 10/14/1994
Title Link: https://geotracker.waterboards.ca.gov/view_documents?global_id=T0608502090&document_id=5927514

Document Type: Site Documents
Document Date: 1/1/1994
Type: CORRESPONDENCE
Size :
Submitted By: MICHAEL SCHUSTER (REGULATOR)
Submitted:
Title: CORRESPONDENCE 1994
Title Link: https://geotracker.waterboards.ca.gov/view_documents?global_id=T0608502090&document_id=5927511

23	1 of 1	WSW	0.25 / 1,294.00	83.17 / 8	SANTA CLARA USD/BUCHSER MIDDLE SCHOOL 1111 BELLOMY ST SANTA CLARA CA 95050-0000	RCRA NON GEN

EPA Handler ID: CAL000015847
Gen Status Universe: No Report
Contact Name: HILDA ZUNIGA
Contact Address: 1889 LAWRENCE RD , , SANTA CLARA , CA, 95051 ,
Contact Phone No and Ext: 408-423-2001
Contact Email: HZUNIGA@SCUSD.NET
Contact Country:
County Name: SANTA CLARA
EPA Region: 09
Land Type:
Receive Date: 19891114
Location Latitude: 37.345202
Location Longitude: -121.941899

Violation/Evaluation Summary

Note: NO RECORDS: As of Nov 2021, there are no Compliance Monitoring and Enforcement (violation) records associated with this facility (EPA ID).

Handler Summary

Importer Activity: No
Mixed Waste Generator: No
Transporter Activity: No
Transfer Facility: No
Onsite Burner Exemption: No
Furnace Exemption: No
Underground Injection Activity: No
Commercial TSD: No
Used Oil Transporter: No
Used Oil Transfer Facility: No
Used Oil Processor: No
Used Oil Refiner: No

Used Oil Burner: No
Used Oil Market Burner: No
Used Oil Spec Marketer: No

Hazardous Waste Handler Details

Sequence No: 1
Receive Date: 19891114
Handler Name: SANTA CLARA USD/BUCHSER MIDDLE SCHOOL
Source Type: Implementer
Federal Waste Generator Code: N
Generator Code Description: Not a Generator, Verified

Owner/Operator Details

Owner/Operator Ind: Current Operator
Type: Other
Name: HILDA ZUNIGA
Date Became Current:
Date Ended Current:
Phone: 408-423-2001
Source Type: Implementer
Street No:
Street 1: 1889 LAWRENCE RD
Street 2:
City: SANTA CLARA
State: CA
Country:
Zip Code: 95051

Owner/Operator Ind: Current Owner
Type: Other
Name: SANTA CLARA USD
Date Became Current:
Date Ended Current:
Phone: 408-423-2000
Source Type: Implementer
Street No:
Street 1: 1889 LAWRENCE RD
Street 2:
City: SANTA CLARA
State: CA
Country:
Zip Code: 95051-2162

---

24 | **1 of 1** | **SSW** | **0.25 / 1,297.08** | **80.04 / 5** | **DANIELLE KALITERNA, 848 COLLEGE AVENUE, SANTA CLARA CA 95060** | **RCRA NON GEN**

EPA Handler ID: CAC003130748
Gen Status Universe: No Report
Contact Name: DANIELLE KALITERNA
Contact Address: 848 COLLEGE AVENUE , , SANTA CLARA , CA, 95060 ,
Contact Phone No and Ext: 530-524-6168
Contact Email: DMKALITERNA@GMAIL.COM
Contact Country:
County Name: SANTA CLARA
EPA Region: 09
Land Type:
Receive Date: 20210722
Location Latitude:
Location Longitude:

Violation/Evaluation Summary

Note: NO RECORDS: As of Nov 2021, there are no Compliance Monitoring and Enforcement (violation) records associated with this facility (EPA ID).

Handler Summary

Importer Activity: No
Mixed Waste Generator: No
Transporter Activity: No
Transfer Facility: No
Onsite Burner Exemption: No
Furnace Exemption: No
Underground Injection Activity: No

Map Key	Number of Records	Direction	Distance (mi/ft)	Elev/Diff (ft)	Site	DB

Commercial TSD: No
Used Oil Transporter: No
Used Oil Transfer Facility: No
Used Oil Processor: No
Used Oil Refiner: No
Used Oil Burner: No
Used Oil Market Burner: No
Used Oil Spec Marketer: No

Hazardous Waste Handler Details

Sequence No: 1
Receive Date: 20210722
Handler Name: DANIELLE KALITERNA
Source Type: Implementer
Federal Waste Generator Code: N
Generator Code Description: Not a Generator, Verified

Owner/Operator Details

Owner/Operator Ind: Current Operator
Type: Other
Name: DANIELLE KALITERNA
Date Became Current:
Date Ended Current:
Phone: 530-524-6168
Source Type: Implementer
Street No:
Street 1: 848 COLLEGE AVENUE
Street 2:
City: SANTA CLARA
State: CA
Country:
Zip Code: 95060

Owner/Operator Ind: Current Owner
Type: Other
Name: DANIELLE KALITERNA
Date Became Current:
Date Ended Current:
Phone: 530-524-6168
Source Type: Implementer
Street No:
Street 1: 848 COLLEGE AVENUE
Street 2:
City: SANTA CLARA
State: CA
Country:
Zip Code: 95060

Map Key	Number of Records	Direction	Distance (mi/ft)	Elev/Diff (ft)	Site	DB
25	1 of 1	ESE	0.27 / 1,415.77	73.38 / -2	ANTONIO BUNTING 529 CHAPMAN CT SANTA CLARA CA 95050	RCRA TSD

EPA Handler ID: CAC003015579
Gen Status Universe: No Report
Contact Name: ANTONIO BUNTING
Contact Address: 529 CHAPMAN CT , , SANTA CLARA , CA, 95050 ,
Contact Phone No and Ext: 707-799-3230
Contact Email: MARIA.CARBAJAL@SYNERGYCOMPANIES.ORG
Contact Country:
Land Type:
County Name: SANTA CLARA
EPA Region: 09
Receive Date: 20190517
Location Latitude: 37.344097
Location Longitude: -121.932979

Violation/Evaluation Summary

Note: NO RECORDS: As of Nov 2021, there are no Compliance Monitoring and Enforcement (violation) records associated with this facility (EPA ID).

Handler Summary

Importer Activity: No
Mixed Waste Generator: No

Transporter Activity:	No
Transfer Facility:	No
Onsite Burner Exemption:	No
Smelting, Melting and Refining:	No
Underground Injection Control:	No
Commercial TSD:	No
Used Oil Transporter:	No
Used Oil Transfer Facility:	No
Used Oil Processor:	No
Used Oil Refiner:	No
Used Oil Burner:	No
Used Oil Market Burner:	No
Used Oil Spec Marketer:	No

Hazardous Waste Handler Details

Sequence No:	1
Receive Date:	20190517
Handler Name:	ANTONIO BUNTING
Federal Waste Generator Code:	N
Generator Code Description:	Not a Generator, Verified
Source Type:	Implementer

Owner/Operator Details

Owner/Operator Ind:	Current Owner	***Street No:***	
Type:	Other	***Street 1:***	529 CHAPMAN CT
Name:	ANTONIO BUNTING	***Street 2:***	
Date Became Current:		***City:***	SANTA CLARA
Date Ended Current:		***State:***	CA
Phone:	707-799-3230	***Country:***	
Source Type:	Implementer	***Zip Code:***	95050

Owner/Operator Ind:	Current Operator	***Street No:***	
Type:	Other	***Street 1:***	529 CHAPMAN CT
Name:	ANTONIO BUNTING	***Street 2:***	
Date Became Current:		***City:***	SANTA CLARA
Date Ended Current:		***State:***	CA
Phone:	707-799-3230	***Country:***	
Source Type:	Implementer	***Zip Code:***	95050

Map Key	Number of Records	Direction	Distance (mi/ft)	Elev/Diff (ft)	Site	DB
26	1 of 1	W	0.28 / 1,466.71	86.61 / 11	SANTA CLARA UNIVERSITY 680 WASHINGTON ST #3 SANTA CLARA CA 95050	RCRA TSD

EPA Handler ID:	CAC003018746
Gen Status Universe:	No Report
Contact Name:	SANTA CLARA UNIVERSITY
Contact Address:	500 EL CAMINO REAL , , SANTA CLARA , CA, 95053 ,
Contact Phone No and Ext:	408-554-4736
Contact Email:	SARA.GOMEZ@SYNERGYCOMPANIES.ORG
Contact Country:	
Land Type:	
County Name:	SANTA CLARA
EPA Region:	09
Receive Date:	20190607
Location Latitude:	37.346737
Location Longitude:	-121.942925

Violation/Evaluation Summary

Note:	NO RECORDS: As of Nov 2021, there are no Compliance Monitoring and Enforcement (violation) records associated with this facility (EPA ID).

Map Key	Number of Records	Direction	Distance (mi/ft)	Elev/Diff (ft)	Site	DB

Handler Summary

Importer Activity:	No
Mixed Waste Generator:	No
Transporter Activity:	No
Transfer Facility:	No
Onsite Burner Exemption:	No
Smelting, Melting and Refining:	No
Underground Injection Control:	No
Commercial TSD:	No
Used Oil Transporter:	No
Used Oil Transfer Facility:	No
Used Oil Processor:	No
Used Oil Refiner:	No
Used Oil Burner:	No
Used Oil Market Burner:	No
Used Oil Spec Marketer:	No

Hazardous Waste Handler Details

Sequence No:	1
Receive Date:	20190607
Handler Name:	SANTA CLARA UNIVERSITY
Federal Waste Generator Code:	N
Generator Code Description:	Not a Generator, Verified
Source Type:	Implementer

Owner/Operator Details

Owner/Operator Ind:	Current Owner	***Street No:***	
Type:	Other	***Street 1:***	500 EL CAMINO REAL
Name:	SANTA CLARA UNIVERSITY	***Street 2:***	
Date Became Current:		***City:***	SANTA CLARA
Date Ended Current:		***State:***	CA
Phone:	408-554-4736	***Country:***	
Source Type:	Implementer	***Zip Code:***	95053

Owner/Operator Ind:	Current Operator	***Street No:***	
Type:	Other	***Street 1:***	500 EL CAMINO REAL
Name:	SANTA CLARA UNIVERSITY	***Street 2:***	
Date Became Current:		***City:***	SANTA CLARA
Date Ended Current:		***State:***	CA
Phone:	408-554-4736	***Country:***	
Source Type:	Implementer	***Zip Code:***	95053

27	*1 of 2*	*NW*	*0.28 / 1,489.70*	*79.60 / 4*	***SANTA CLARA UNIVERSITY 500 EL CAMINO REAL SANTA CLARA CA 95053***	***LUST***

Global ID:	T0608561207	***County:***	SANTA CLARA
Status:	COMPLETED - CASE CLOSED	***Latitude:***	
Status Date:		***Longitude:***	
Case Type:	LUST CLEANUP SITE		
Date Source:	LUST Cleanup Sites & Military UST Site from GeoTracker Project Search Results Export; LUST Cleanup Sites & Military UST Site from GeoTracker Cleanup Sites Data Download		

LUST Cleanup Sites from GeoTracker Cleanup Sites Data Download - Facilities Detail

RB Case No:		***Potential COC:***	Waste Oil / Motor / Hydraulic / Lubricating
Local Case No:		***How Discovered:***	Tank Closure
Begin Date:	10/28/2002	***Stop Method:***	Close and Remove Tank
Lead Agency:	SANTA CLARA COUNTY LOP	***Stop Description:***	
Local Agency:	SANTA CLARA COUNTY LOP	***Case Worker:***	UST
CUF Case:	NO	***File Location:***	

Potential Media of Concern: Soil
How Discovered Description:
Calwater Watershed Name: Santa Clara - Palo Alto (205.50)
DWR GW Subbasin Name: Santa Clara Valley - Santa Clara (2-009.02)
Disadvantaged Community:
Calenviroscreen Score: 41-45%
Site History:

LUST Cleanup Sites from GeoTracker Cleanup Sites Data Download - Regulatory Activity

Action Type: ENFORCEMENT
Date : 6/29/2005
Action: Closure/No Further Action Letter

Action Type: RESPONSE
Date : 3/31/2003
Action: Unauthorized Release Form

Action Type: RESPONSE
Date : 3/17/2003
Action: Correspondence

Action Type: Other
Date : 11/25/2002
Action: Leak Reported

Action Type: RESPONSE
Date : 11/21/2002
Action: Unauthorized Release Form

Action Type: RESPONSE
Date : 11/21/2002
Action: Tank Removal Report / UST Sampling Report

Action Type: Other
Date : 10/28/2002
Action: Leak Discovery

Action Type: REMEDIATION
Date : 10/28/2002
Action:

LUST Cleanup Sites from GeoTracker Cleanup Sites Data Download - Regulatory Contacts

Contact Type: Local Agency Caseworker
Contact Name: UST CASE WORKER
City: SAN JOSE
Organization Name: SANTA CLARA COUNTY LOP
Address: 1555 Berger Drive, Suite 300
Email:
Phone No: 4089183400

Contact Type: Regional Board Caseworker
Contact Name: Regional Water Board
City: OAKLAND
Organization Name: SAN FRANCISCO BAY RWQCB (REGION 2)
Address: 1515 CLAY ST SUITE 1400
Email:
Phone No:

LUST Cleanup Sites from GeoTracker Cleanup Sites Data Download - Status History

Status: Completed - Case Closed
Status Date: 6/29/2005

Status: Open - Site Assessment
Status Date: 6/28/2005

Status: Open - Case Begin Date
Status Date: 10/28/2002

LUST Sites from GeoTracker Search - Regulatory Profile

Site Facility Name:	SANTA CLARA UNIVERSITY	***Potential COC:***	WASTE OIL / MOTOR / HYDRAULIC / LUBRICATING
Site Facility Type:	LUST CLEANUP SITE	***Facility Type:***	
Cleanup Status:	COMPLETED - CASE CLOSED	***Composting Method:***	
Project Status:		***Address:***	500 EL CAMINO REAL
WDR Place Type:		***City:***	SANTA CLARA
WDR File:		***Zip:***	95053
WDR Order:		***County:***	SANTA CLARA
CUF Priority Assig:		***CUF Claim:***	
CUF Amount Paid:			
File Location:			

Designated Beneficial Use: MUN, AGR, IND, PROC
Project Oversight Agencies:
Report Link: https://geotracker.waterboards.ca.gov/profile_report?global_id=T0608561207
Cleanup Status Detail: COMPLETED - CASE CLOSED AS OF 6/29/2005
Cleanup History Link: https://geotracker.waterboards.ca.gov/profile_report_include?global_id=T0608561207&tabname=regulatoryhistory
Potential Media of Concern: SOIL
User Defined Beneficial Use:
DWR GW Sub Basin: Santa Clara Valley - Santa Clara (2-009.02)
Calwater Watershed Name: Santa Clara - Palo Alto (205.50)
Post Closure Site Management:
Future Land Use:
Cleanup Oversight Agencies: SANTA CLARA COUNTY LOP (LEAD)
CASEWORKER: UST CASE WORKER
SAN FRANCISCO BAY RWQCB (REGION 2)
CASEWORKER: Regional Water Board
SANTA CLARA VALLEY WATER DISTRICT - CASE #: 07S1W02R01f
Gndwater Monitoring Freque:
Designated Beneficial Use Desc: Municipal and Domestic Supply, Agricultural Supply, Industrial Service Supply, Industrial Process Supply
Site History:

No site history available

LUST Sites from GeoTracker Search - Cleanup Status History

Status: Completed - Case Closed
Date : 6/29/2005

Status: Open - Site Assessment
Date : 6/28/2005

Status: Open - Case Begin Date
Date : 10/28/2002

LUST Sites from GeoTracker Search - Cleanup Action Report (as of Sep 15, 2021)

Action Type:	UNKNOWN	***Begin Date:***	10/28/2002
Phase:		***End Date:***	10/28/2002
Contaminant Mass Removed:			
Description:			

LUST Sites from GeoTracker Search - Regulatory Activities (as of Sep 15)

Action Type: Other Regulatory Actions
Action Date: 6/29/2005
Received Issue Date: 6/29/2005
Action: Closure/No Further Action Letter
Doc Link: https://geotracker.waterboards.ca.gov/view_documents?global_id=T0608561207&enforcement_id=6237484&temptable=ENFORCEMENT
Title Description Comments:

CLOSURE LETTER

Action Type: Response Requested - Other
Action Date: 3/31/2003
Received Issue Date: 3/31/2003
Action: Unauthorized Release Form
Doc Link: https://geotracker.waterboards.ca.gov/view_documents_all?global_id=T0608561207&doc_id=5832408
Title Description Comments:

Unauthorized Release Form

Action Type: Response Requested - Other
Action Date: 3/17/2003
Received Issue Date: 3/17/2003
Action: Correspondence
Doc Link: https://geotracker.waterboards.ca.gov/view_documents_all?global_id=T0608561207&doc_id=5832405
Title Description Comments:

Correspondence 03/17/2003-09/27/2005

Action Type: Response Requested - Other
Action Date: 11/21/2002
Received Issue Date: 11/21/2002
Action: Unauthorized Release Form
Doc Link: https://geotracker.waterboards.ca.gov/view_documents_all?global_id=T0608561207&doc_id=5832406
Title Description Comments:

Unauthorized Release Form

Action Type: Response Requested - Reports
Action Date: 11/21/2002
Received Issue Date: 11/21/2002
Action: Tank Removal Report / UST Sampling Report
Doc Link: https://geotracker.waterboards.ca.gov/view_documents_all?global_id=T0608561207&doc_id=5832410
Title Description Comments:

UST Sampling Report

Action Type: Response Requested - Reports
Action Date: 11/21/2002
Received Issue Date: 11/21/2002
Action: Tank Removal Report / UST Sampling Report
Doc Link: https://geotracker.waterboards.ca.gov/view_documents_all?global_id=T0608561207&doc_id=5832409
Title Description Comments:

UST Sampling Report

Action Type: Leak Action
Action Date: 10/28/2002
Received Issue Date:
Action: Leak Discovery
Doc Link:
Title Description Comments:

Action Type: Cleanup Action
Action Date: 10/28/2002
Received Issue Date:
Action:
Doc Link:
Title Description Comments:

Action Type: Leak Action
Action Date: 11/25/2002

Received Issue Date:
Action: Leak Reported
Doc Link:
Title Description Comments:

LUST Sites from GeoTracker Search - Documents (as of Sep 15, 2021)

Document Type: Site Documents ***Size :***
Document Date: 6/29/2005 ***Submitted By:*** JOANNA KINCAID (REGULATOR)
Type: CLOSURE/NO FURTHER ACTION LETTER ***Submitted:***
Title: CLOSURE LETTER
Title Link: https://geotracker.waterboards.ca.gov/view_documents?global_id=T0608561207&enforcement_id=6237484

Document Type: Site Documents ***Size :***
Document Date: 3/31/2003 ***Submitted By:*** JOANNA KINCAID (REGULATOR)
Type: UNAUTHORIZED RELEASE FORM ***Submitted:***
Title: UNAUTHORIZED RELEASE FORM - REGULATOR RESPONSE
Title Link: https://geotracker.waterboards.ca.gov/view_documents?global_id=T0608561207&document_id=5832408

Document Type: Site Documents ***Size :***
Document Date: 3/17/2003 ***Submitted By:*** JOANNA KINCAID (REGULATOR)
Type: CORRESPONDENCE ***Submitted:***
Title: CORRESPONDENCE 03/17/2003-09/27/2005 - REGULATOR RESPONSE
Title Link: https://geotracker.waterboards.ca.gov/view_documents?global_id=T0608561207&document_id=5832405

Document Type: Site Documents ***Size :***
Document Date: 11/21/2002 ***Submitted By:*** JOANNA KINCAID (REGULATOR)
Type: TANK REMOVAL REPORT / UST SAMPLING REPORT ***Submitted:***
Title: UST SAMPLING REPORT - REGULATOR RESPONSE
Title Link: https://geotracker.waterboards.ca.gov/view_documents?global_id=T0608561207&document_id=5832410

Document Type: Site Documents ***Size :***
Document Date: 11/21/2002 ***Submitted By:*** JOANNA KINCAID (REGULATOR)
Type: TANK REMOVAL REPORT / UST SAMPLING REPORT ***Submitted:***
Title: UST SAMPLING REPORT - REGULATOR RESPONSE
Title Link: https://geotracker.waterboards.ca.gov/view_documents?global_id=T0608561207&document_id=5832409

Document Type: Site Documents ***Size :***
Document Date: 11/21/2002 ***Submitted By:*** JOANNA KINCAID (REGULATOR)
Type: UNAUTHORIZED RELEASE FORM ***Submitted:***
Title: UNAUTHORIZED RELEASE FORM - REGULATOR RESPONSE
Title Link: https://geotracker.waterboards.ca.gov/view_documents?global_id=T0608561207&document_id=5832406

27	2 of 2	NW	0.28 / 1,489.70	79.60 / 4	***SANTA CLARA UNIVERSITY NEW LAW BUILDING 500 EL CAMINO REAL SANTA CLARA CA 95050***	***CLEANUP SITES***

Global ID: T10000009273 ***Latitude:*** 37.35104
Status: COMPLETED - CASE CLOSED ***Longitude:*** -121.93849
Status Date: 9/8/2017 ***County:*** SANTA CLARA
Site Facility Type: CLEANUP PROGRAM SITE
Data Source: Cleanup Program Sites from GeoTracker Search; Cleanup Sites from GeoTracker Cleanup Sites Data Download

Cleanup Sites from GeoTracker Cleanup Sites Data Download - Facilities Detail

RB Case No: ***Stop Method:***
Local Case No: 2016-31s ***CUF Case:*** NO
Begin Date: 8/1/2016 ***Case Worker:***
File Location: All Files are on GeoTracker or in the Local Agency Database
Lead Agency: SANTA CLARA COUNTY LOP
Local Agency:
Potential COC: Ethylbenzene, Gasoline, Total Petroleum Hydrocarbons (TPH)

Potential Media of Concern:
How Discovered:
How Discovered Description:
Stop Description:
CalWater Watershed Name: Santa Clara - Palo Alto (205.50)
DWR GW Subbasin Name: Santa Clara Valley - Santa Clara (2-009.02)
Disadvantaged Community:
CalEnviroScreen Score: 56-60%
Site History:

Small UST was discovered during site redevelopment for the new law building on campus. UST was removed and low levels of TPH were reported. SCU wishes to remediate contaminated soil to 100 ppm TPH through excavation.

Cleanup Sites from GeoTracker Cleanup Sites Data Download - Regulatory Activity

Action Type: ENFORCEMENT
Date: 2017-09-08 00:00:00
Action: Staff Letter

Action Type: ENFORCEMENT
Date: 2016-08-24 00:00:00
Action: Staff Letter

Action Type: ENFORCEMENT
Date: 2016-08-18 00:00:00
Action: Cost Recovery Agreement / N. of Reimbursement

Action Type: ENFORCEMENT
Date: 2016-08-11 00:00:00
Action: Letter - Notice

Action Type: RESPONSE
Date: 2016-08-11 00:00:00
Action: Site Assessment Report

Action Type: Other
Date: 2016-08-01 00:00:00
Action: Leak Began

Action Type: RESPONSE
Date: 2016-08-01 00:00:00
Action: Other Report / Document

Action Type: Other
Date: 2016-08-01 00:00:00
Action: Leak Reported

Action Type: Other
Date: 2016-08-01 00:00:00
Action: Leak Discovery

Cleanup Sites from GeoTracker Cleanup Sites Data Download - Status History

Status: Completed - Case Closed
Status Date: 2017-09-08 00:00:00

Status: Open - Remediation
Status Date: 2016-08-22 00:00:00

Status: Open - Case Begin Date
Status Date: 2016-08-01 00:00:00

Cleanup Program Sites from GeoTracker Search - Regulatory Profile (as of Sep 15, 2021)

Project Status: ***Facility Type:***

Cuf Claim No: ***WDR Place Type:***
CUF Priority Assign: ***Wdr File No:***
CUF Amount Paid: ***Wdr Order No:***
Composting Method:
File Location: ALL FILES ARE ON GEOTRACKER OR IN THE LOCAL AGENCY DATABASE
User Defined Beneficial Use:
Designated Beneficial Use: MUN, AGR, IND, PROC
Designated Beneficl Use Desc: Municipal and Domestic Supply, Agricultural Supply, Industrial Service Supply, Industrial Process Supply
Project Oversight Agencies:
Report Link: https://geotracker.waterboards.ca.gov/profile_report?global_id=T10000009273
Cleanup Status Detail: COMPLETED - CASE CLOSED AS OF 9/8/2017
Potential COC: ETHYLBENZENE, GASOLINE, TOTAL PETROLEUM HYDROCARBONS (TPH)
Potential Media of Concern: NONE SPECIFIED
Groundwater Monitoring Frequen:
DWR GW Sub Basin: Santa Clara Valley - Santa Clara (2-009.02)
CalWater Watershed Name: Santa Clara - Palo Alto (205.50)
Post Closure Site Management:
Future Land Use:
Cleanup Oversight Agencies: SANTA CLARA COUNTY LOP (LEAD) - CASE #: 2016-31s
SAN FRANCISCO BAY RWQCB (REGION 2)
Cleanup History Link: https://geotracker.waterboards.ca.gov/profile_report_include?global_id=T10000009273&tabname=regulatoryhistory
Site History:

Small UST was discovered during site redevelopment for the new law building on campus. UST was removed and low levels of TPH were reported. SCU wishes to remediate contaminated soil to 100 ppm TPH through excavation.

Sites from GeoTracker Search - Regulatory Activities (as of Sep 15, 2021)

Action Type: Other Regulatory Actions
Action Date: 9/8/2017
Received Issue Date: 9/8/2017
Action: Staff Letter
Doc Link: https://geotracker.waterboards.ca.gov/view_documents?global_id=T10000009273&enforcement_id=6335885&temptable=ENFORCEMENT
Title Description Comments:

No Further Action Letter

Action Type: Other Regulatory Actions
Action Date: 8/24/2016
Received Issue Date: 8/24/2016
Action: Staff Letter
Doc Link: https://geotracker.waterboards.ca.gov/view_documents?global_id=T10000009273&enforcement_id=6295898&temptable=ENFORCEMENT
Title Description Comments:

Opening Letter

Action Type: Agreements
Action Date: 8/18/2016
Received Issue Date: 8/18/2016
Action: Cost Recovery Agreement / N. of Reimbursement
Doc Link: https://geotracker.waterboards.ca.gov/view_documents?global_id=T10000009273&enforcement_id=6295633&temptable=ENFORCEMENT
Title Description Comments:

Remedial Action Agreement

Action Type: Notices
Action Date: 8/11/2016
Received Issue Date: 8/11/2016
Action: Letter - Notice
Doc Link: https://geotracker.waterboards.ca.gov/view_documents?

global_id=T10000009273&enforcement_id=6295632&temptable=ENFORCEMENT

Title Description Comments:

HSC 101480 State Notice

Action Type: Response Requested - Reports
Action Date: 8/11/2016
Received Issue Date: 8/11/2016
Action: Site Assessment Report
Doc Link: https://geotracker.waterboards.ca.gov/view_documents_all?global_id=T10000009273&doc_id=5898097
Title Description Comments:

Supplemental Environmental Sampling Report

Action Type: Leak Action
Action Date: 8/1/2016
Received Issue Date:
Action: Leak Began
Doc Link:
Title Description Comments:

Action Type: Leak Action
Action Date: 8/1/2016
Received Issue Date:
Action: Leak Discovery
Doc Link:
Title Description Comments:

Action Type: Leak Action
Action Date: 8/1/2016
Received Issue Date:
Action: Leak Reported
Doc Link:
Title Description Comments:

Action Type: Response Requested - Other
Action Date: 8/1/2016
Received Issue Date: 8/1/2016
Action: Other Report / Document
Doc Link: https://geotracker.waterboards.ca.gov/view_documents_all?global_id=T10000009273&doc_id=5898095
Title Description Comments:

Request for Oversight - VCP application

Sites from GeoTracker Search - Documents (as of Sep 15, 2021)

Document Type: Site Documents
Document Date: 9/8/2017
Size :
Title: NO FURTHER ACTION LETTER **Note: Many records provided by the department have a truncated [Title] field.
Title Link: https://geotracker.waterboards.ca.gov/view_documents?global_id=T10000009273&enforcement_id=6335885
Type: STAFF LETTER
Submitted:
Submitted By: SOMIRA PECH (REGULATOR)

Document Type: Site Documents
Document Date: 11/30/2016*
Size : 8,857 KB
Title: REMEDIAL WORK - EXCAVATION & OFF-HAUL **Note: Many records provided by the department have a truncated [Title] field.
Title Link: https://geotracker.waterboards.ca.gov/esi/uploads/geo_report/4001455724/T10000009273.PDF
Type: REQUEST FOR CLOSURE
Submitted:
Submitted By: ALEX KASSAI (AUTH_RP)

Document Type: Site Documents
Document Date: 8/24/2016
Submitted:
Submitted By: AARON COSTA (REGULATOR)

Map Key	Number of Records	Direction	Distance (mi/ft)	Elev/Diff (ft)	Site	DB

Size :
Title: OPENING LETTER **Note: Many records provided by the department have a truncated [Title] field.
Title Link: https://geotracker.waterboards.ca.gov/view_documents?global_id=T10000009273&enforcement_id=6295898
Type: STAFF LETTER

Document Type: Site Documents ***Submitted:***
Document Date: 8/18/2016 ***Submitted By:*** AARON COSTA (REGULATOR)
Size :
Title: REMEDIAL ACTION AGREEMENT **Note: Many records provided by the department have a truncated [Title] field.
Title Link: https://geotracker.waterboards.ca.gov/view_documents?global_id=T10000009273&enforcement_id=6295633
Type: COST RECOVERY AGREEMENT / N. OF REIMBURSEMENT

Document Type: Site Documents ***Submitted:***
Document Date: 8/11/2016 ***Submitted By:*** AARON COSTA (REGULATOR)
Size :
Title: SUPPLEMENTAL ENVIRONMENTAL SAMPLING REPORT **Note: Many records provided by the department have a truncated [Title] field.
Title Link: https://geotracker.waterboards.ca.gov/view_documents?global_id=T10000009273&document_id=5898097
Type: SITE ASSESSMENT REPORT

Document Type: Site Documents ***Submitted:***
Document Date: 8/11/2016 ***Submitted By:*** AARON COSTA (REGULATOR)
Size :
Title: HSC 101480 STATE NOTICE **Note: Many records provided by the department have a truncated [Title] field.
Title Link: https://geotracker.waterboards.ca.gov/view_documents?global_id=T10000009273&enforcement_id=6295632
Type: LETTER - NOTICE

Document Type: Site Documents ***Submitted:***
Document Date: 8/1/2016 ***Submitted By:*** AARON COSTA (REGULATOR)
Size :
Title: REQUEST FOR OVERSIGHT - VCP APPLICATION **Note: Many records provided by the department have a truncated [Title] field.
Title Link: https://geotracker.waterboards.ca.gov/view_documents?global_id=T10000009273&document_id=5898095
Type: OTHER REPORT / DOCUMENT

Sites from GeoTracker Search - Cleanup Status History (as of Sep 15, 2021)

Status: Completed - Case Closed
Date: 9/8/2017

Status: Open - Remediation
Date: 8/22/2016

Status: Open - Case Begin Date
Date: 8/1/2016

Map Key	Number of Records	Direction	Distance (mi/ft)	Elev/Diff (ft)	Site	DB
28	1 of 1	ENE	0.31 / 1,623.61	68.52 / -7	HADCO SANTA CLARA, INC. 445 EL CAMINO REAL SANTA CLARA CA 95050	ENVIROSTOR

Estor/EPA ID: 71003722 ***Assembly District:*** 25
Site Code: ***Senate District:*** 10
Nat Priority List: NO ***Permit Renewal Lead:***
APN: NONE SPECIFIED ***Public Partici Spclst:***
Census Tract: 6085505203 ***Project Manager:***
Site Type: TIERED PERMIT ***County:*** SANTA CLARA
Address Description: 445 EL CAMINO REAL ***Latitude:*** 37.3485903
Office: CLEANUP BERKELEY ***Longitude:*** -121.9323189
Special Program: ***Acres:*** NONE SPECIFIED
Funding: ***Supervisor:***
Cleanup Status: INACTIVE - NEEDS EVALUATION AS OF
Cleanup Oversight Agencies: NONE SPECIFIED
School District:
Past Use that Caused Contam: NONE SPECIFIED
Potential Media Affected: NONE SPECIFIED
Potential Contamin of Concern:

Map Key	Number of Records	Direction	Distance (mi/ft)	Elev/Diff (ft)	Site	DB

NONE SPECIFIED

Site History:

Status:	INACTIVE - NEEDS EVALUATION
Program Type:	TIERED PERMIT
CalEnviroScreen Score:	56-60%
Summary Link:	https://www.envirostor.dtsc.ca.gov/public/profile_report?global_id=71003722

Map Key	Number of Records	Direction	Distance (mi/ft)	Elev/Diff (ft)	Site	DB
29	1 of 1	ENE	0.32 / 1,678.46	68.00 / -7	SANMINA-SCI SANTA CLARA 445 EL CAMINO REAL SANTA CLARA CA 95050	RCRA TSD

EPA Handler ID:	CAD982520421
Gen Status Universe:	Small Quantity Generator
Contact Name:	KHALID R RUHULLAH
Contact Address:	US
Contact Phone No and Ext:	408-892-0191
Contact Email:	KHALID.RUHULLAH@SANMINA-SCI.COM
Contact Country:	US
Land Type:	Private
County Name:	SANTA CLARA
EPA Region:	09
Receive Date:	20040210
Location Latitude:	37.348978
Location Longitude:	-121.932409

Violation/Evaluation Summary

Note:	NO RECORDS: As of Nov 2021, there are no Compliance Monitoring and Enforcement (violation) records associated with this facility (EPA ID).

Handler Summary

Importer Activity:	No
Mixed Waste Generator:	No
Transporter Activity:	No
Transfer Facility:	No
Onsite Burner Exemption:	No
Smelting, Melting and Refining:	No
Underground Injection Control:	No
Commercial TSD:	No
Used Oil Transporter:	No
Used Oil Transfer Facility:	No
Used Oil Processor:	No
Used Oil Refiner:	No
Used Oil Burner:	No
Used Oil Market Burner:	No
Used Oil Spec Marketer:	No

Hazardous Waste Handler Details

Sequence No:	1
Receive Date:	19890510
Handler Name:	SANMINA SANTA CLARA FACILITY
Federal Waste Generator Code:	2
Generator Code Description:	Small Quantity Generator
Source Type:	Notification

Hazardous Waste Handler Details

Sequence No:	1
Receive Date:	19900413

Handler Name: ZYCON CORPORATION
Federal Waste Generator Code: 1
Generator Code Description: Large Quantity Generator
Source Type: Annual/Biennial Report

Hazardous Waste Handler Details

Sequence No: 2
Receive Date: 19920922
Handler Name: ZYCON CORPORATION
Federal Waste Generator Code: 1
Generator Code Description: Large Quantity Generator
Source Type: Annual/Biennial Report

Hazardous Waste Handler Details

Sequence No: 3
Receive Date: 19940718
Handler Name: ZYCON CORPORATION
Federal Waste Generator Code: 1
Generator Code Description: Large Quantity Generator
Source Type: Annual/Biennial Report

Hazardous Waste Handler Details

Sequence No: 4
Receive Date: 19960401
Handler Name: ZYCON CORPORATION
Federal Waste Generator Code: 1
Generator Code Description: Large Quantity Generator
Source Type: Annual/Biennial Report

Hazardous Waste Handler Details

Sequence No: 1
Receive Date: 19960901
Handler Name: SANMINA SANTA CLARA FACILITY
Federal Waste Generator Code: 1
Generator Code Description: Large Quantity Generator
Source Type: Implementer

Hazardous Waste Handler Details

Sequence No: 2
Receive Date: 19970815
Handler Name: SANMINA SANTA CLARA FACILITY
Federal Waste Generator Code: N
Generator Code Description: Not a Generator, Verified
Source Type: Notification

Hazardous Waste Handler Details

Sequence No: 5
Receive Date: 19990304
Handler Name: HADCO SANTA CLARA, INC.
Federal Waste Generator Code: 1
Generator Code Description: Large Quantity Generator
Source Type: Annual/Biennial Report

Hazardous Waste Handler Details

Sequence No: 3
Receive Date: 20000915
Handler Name: SANMINA SANTA CLARA FACILITY
Federal Waste Generator Code: 1
Generator Code Description: Large Quantity Generator
Source Type: Notification

Waste Code Details

Hazardous Waste Code: D001
Waste Code Description: IGNITABLE WASTE

Hazardous Waste Code: D002
Waste Code Description: CORROSIVE WASTE

Hazardous Waste Code: D003
Waste Code Description: REACTIVE WASTE

Hazardous Waste Code: D004
Waste Code Description: ARSENIC

Hazardous Waste Code: D008
Waste Code Description: LEAD

Hazardous Waste Code: D011
Waste Code Description: SILVER

Hazardous Waste Code: F003
Waste Code Description: THE FOLLOWING SPENT NONHALOGENATED SOLVENTS: XYLENE, ACETONE, ETHYL ACETATE, ETHYL BENZENE, ETHYL ETHER, METHYL ISOBUTYL KETONE, N-BUTYL ALCOHOL, CYCLOHEXANONE, AND METHANOL; ALL SPENT SOLVENT MIXTURES/BLENDS CONTAINING, BEFORE USE, ONLY THE ABOVE SPENT NONHALOGENATED SOLVENTS; AND ALL SPENT SOLVENT MIXTURES/BLENDS CONTAINING, BEFORE USE, ONE OR MORE OF THE ABOVE NONHALOGENATED SOLVENTS, AND A TOTAL OF TEN PERCENT OR MORE (BY VOLUME) OF ONE OR MORE OF THOSE SOLVENTS LISTED IN F001, F002, F004, AND F005; AND STILL BOTTOMS FROM THE RECOVERY OF THESE SPENT SOLVENTS AND SPENT SOLVENT MIXTURES.

Hazardous Waste Code: F005
Waste Code Description: THE FOLLOWING SPENT NONHALOGENATED SOLVENTS: TOLUENE, METHYL ETHYL KETONE, CARBON DISULFIDE, ISOBUTANOL, PYRIDINE, BENZENE, 2-ETHOXYETHANOL, AND 2-NITROPROPANE; ALL SPENT SOLVENT MIXTURES/BLENDS CONTAINING, BEFORE USE, A TOTAL OF TEN PERCENT OR MORE (BY VOLUME) OF ONE OR MORE OF THE ABOVE NONHALOGENATED SOLVENTS OR THOSE SOLVENTS LISTED IN F001, F002, OR F004; AND STILL BOTTOMS FROM THE RECOVERY OF THESE SPENT SOLVENTS AND SPENT SOLVENT MIXTURES.

Hazardous Waste Code: F006
Waste Code Description: WASTEWATER TREATMENT SLUDGES FROM ELECTROPLATING OPERATIONS, EXCEPT FROM THE FOLLOWING PROCESSES: (1) SULFURIC ACID ANODIZING OF ALUMINUM; (2) TIN PLATING ON CARBON STEEL; (3) ZINC PLATING (SEGREGATED BASIS) ON CARBON STEEL; (4) ALUMINUM OR ZINC-ALUMINUM PLATING ON CARBON STEEL; (5) CLEANING/STRIPPING ASSOCIATED WITH TIN, ZINC, AND ALUMINUM PLATING ON CARBON STEEL; AND (6) CHEMICAL ETCHING AND MILLING OF ALUMINUM.

Hazardous Waste Code: F007
Waste Code Description: SPENT CYANIDE PLATING BATH SOLUTIONS FROM ELECTROPLATING OPERATIONS.

Hazardous Waste Handler Details

Sequence No: 6
Receive Date: 20001012
Handler Name: HADCO SANTA CLARA, INC.
Federal Waste Generator Code: 1
Generator Code Description: Large Quantity Generator
Source Type: Annual/Biennial Report

Hazardous Waste Handler Details

Sequence No: 7
Receive Date: 20020225
Handler Name: SANMINA SANTA CLARA
Federal Waste Generator Code: 1
Generator Code Description: Large Quantity Generator
Source Type: Annual/Biennial Report

Waste Code Details

Hazardous Waste Code: 122
Waste Code Description: Alkaline solution without metals (pH > 12.5)

Hazardous Waste Code: 131
Waste Code Description: Aqueous solution (2 < pH < 12.5) containing reactive anions (azide, bromate, chlorate, cyanide, fluoride, hypochlorite, nitrite, perchlorate, and sulfide anions)

Hazardous Waste Code: 132
Waste Code Description: Aqueous solution w/metals (< restricted levels and see waste code 121 for a list of metals)

Hazardous Waste Code: 135
Waste Code Description: Unspecified aqueous solution

Hazardous Waste Code: 171
Waste Code Description: Metal sludge (see 121)

Hazardous Waste Code: 181
Waste Code Description: Other inorganic solid waste

Hazardous Waste Code: 213
Waste Code Description: Hydrocarbon solvents (benzene, hexane, Stoddard, etc.)

Hazardous Waste Code: 343
Waste Code Description: Unspecified organic liquid mixture

Hazardous Waste Code: 352
Waste Code Description: Other organic solids

Hazardous Waste Code: 491
Waste Code Description: Unspecified sludge waste

Hazardous Waste Code: 711
Waste Code Description: Liquids with cyanides > 1000 mg/l

Hazardous Waste Code: 792
Waste Code Description: Liquids with pH < 2 with metals

Hazardous Waste Code: D001
Waste Code Description: IGNITABLE WASTE

Hazardous Waste Code: D002
Waste Code Description: CORROSIVE WASTE

Hazardous Waste Code: D003
Waste Code Description: REACTIVE WASTE

Hazardous Waste Code: D004
Waste Code Description: ARSENIC

Hazardous Waste Code: D008
Waste Code Description: LEAD

Hazardous Waste Code: F003
Waste Code Description: THE FOLLOWING SPENT NONHALOGENATED SOLVENTS: XYLENE, ACETONE, ETHYL ACETATE, ETHYL BENZENE, ETHYL ETHER, METHYL ISOBUTYL KETONE, N-BUTYL ALCOHOL, CYCLOHEXANONE, AND METHANOL; ALL SPENT SOLVENT MIXTURES/BLENDS CONTAINING, BEFORE USE, ONLY THE ABOVE SPENT NONHALOGENATED SOLVENTS; AND ALL SPENT SOLVENT MIXTURES/BLENDS CONTAINING, BEFORE USE, ONE OR MORE OF THE ABOVE NONHALOGENATED SOLVENTS, AND A TOTAL OF TEN PERCENT OR MORE (BY VOLUME) OF ONE OR MORE OF THOSE SOLVENTS LISTED IN F001, F002, F004,

AND F005; AND STILL BOTTOMS FROM THE RECOVERY OF THESE SPENT SOLVENTS AND SPENT SOLVENT MIXTURES.

Hazardous Waste Code: F005
Waste Code Description: THE FOLLOWING SPENT NONHALOGENATED SOLVENTS: TOLUENE, METHYL ETHYL KETONE, CARBON DISULFIDE, ISOBUTANOL, PYRIDINE, BENZENE, 2-ETHOXYETHANOL, AND 2-NITROPROPANE; ALL SPENT SOLVENT MIXTURES/BLENDS CONTAINING, BEFORE USE, A TOTAL OF TEN PERCENT OR MORE (BY VOLUME) OF ONE OR MORE OF THE ABOVE NONHALOGENATED SOLVENTS OR THOSE SOLVENTS LISTED IN F001, F002, OR F004; AND STILL BOTTOMS FROM THE RECOVERY OF THESE SPENT SOLVENTS AND SPENT SOLVENT MIXTURES.

Hazardous Waste Code: F006
Waste Code Description: WASTEWATER TREATMENT SLUDGES FROM ELECTROPLATING OPERATIONS, EXCEPT FROM THE FOLLOWING PROCESSES: (1) SULFURIC ACID ANODIZING OF ALUMINUM; (2) TIN PLATING ON CARBON STEEL; (3) ZINC PLATING (SEGREGATED BASIS) ON CARBON STEEL; (4) ALUMINUM OR ZINC-ALUMINUM PLATING ON CARBON STEEL; (5) CLEANING/STRIPPING ASSOCIATED WITH TIN, ZINC, AND ALUMINUM PLATING ON CARBON STEEL; AND (6) CHEMICAL ETCHING AND MILLING OF ALUMINUM.

Hazardous Waste Code: F007
Waste Code Description: SPENT CYANIDE PLATING BATH SOLUTIONS FROM ELECTROPLATING OPERATIONS.

Hazardous Waste Handler Details

Sequence No: 2
Receive Date: 20040210
Handler Name: SANMINA-SCI SANTA CLARA
Federal Waste Generator Code: 2
Generator Code Description: Small Quantity Generator
Source Type: Implementer

Hazardous Waste Handler Details

Sequence No: 8
Receive Date: 20040210
Handler Name: SANMINA-SCI SANTA CLARA
Federal Waste Generator Code: 1
Generator Code Description: Large Quantity Generator
Source Type: Annual/Biennial Report

Waste Code Details

Hazardous Waste Code: D002
Waste Code Description: CORROSIVE WASTE

Hazardous Waste Code: D008
Waste Code Description: LEAD

Hazardous Waste Code: F006
Waste Code Description: WASTEWATER TREATMENT SLUDGES FROM ELECTROPLATING OPERATIONS, EXCEPT FROM THE FOLLOWING PROCESSES: (1) SULFURIC ACID ANODIZING OF ALUMINUM; (2) TIN PLATING ON CARBON STEEL; (3) ZINC PLATING (SEGREGATED BASIS) ON CARBON STEEL; (4) ALUMINUM OR ZINC-ALUMINUM PLATING ON CARBON STEEL; (5) CLEANING/STRIPPING ASSOCIATED WITH TIN, ZINC, AND ALUMINUM PLATING ON CARBON STEEL; AND (6) CHEMICAL ETCHING AND MILLING OF ALUMINUM.

Owner/Operator Details

Owner/Operator Ind: Current Operator
Type: Private
Name: SANMINA-SCI
Date Became Current: 19990608
Date Ended Current:
Phone:
Source Type: Annual/Biennial Report

Street No:
Street 1:
Street 2:
City:
State:
Country: US
Zip Code:

Owner/Operator Ind: Current Owner
Street No:

Type:	Private	**Street 1:**	445 EL CAMINO REAL
Name:	SANMINA SANTA CLARA FACILITY	**Street 2:**	
Date Became Current:		**City:**	SANTA CLARA
Date Ended Current:		**State:**	CA
Phone:	408-241-9900	**Country:**	
Source Type:	Notification	**Zip Code:**	95050
Owner/Operator Ind:	Current Owner	**Street No:**	
Type:	Private	**Street 1:**	2068 BERING DR
Name:	SOBRATO DEVELOPMENT	**Street 2:**	
Date Became Current:	19880101	**City:**	SAN JOSE
Date Ended Current:		**State:**	CA
Phone:		**Country:**	US
Source Type:	Implementer	**Zip Code:**	95131
Owner/Operator Ind:	Current Owner	**Street No:**	
Type:	Municipal	**Street 1:**	NOT REQUIRED
Name:	RON DONATI	**Street 2:**	
Date Became Current:		**City:**	NOT REQUIRED
Date Ended Current:		**State:**	ME
Phone:	415-555-1212	**Country:**	
Source Type:	Notification	**Zip Code:**	99999
Owner/Operator Ind:	Current Operator	**Street No:**	
Type:	Private	**Street 1:**	
Name:	SANMINA-SCI	**Street 2:**	
Date Became Current:	19990608	**City:**	
Date Ended Current:		**State:**	
Phone:		**Country:**	US
Source Type:	Implementer	**Zip Code:**	
Owner/Operator Ind:	Current Owner	**Street No:**	
Type:	Private	**Street 1:**	2068 BERING DR
Name:	SOBRATO DEVELOPMENT	**Street 2:**	
Date Became Current:	19880101	**City:**	SAN JOSE
Date Ended Current:		**State:**	CA
Phone:		**Country:**	US
Source Type:	Annual/Biennial Report	**Zip Code:**	95131
Owner/Operator Ind:	Current Operator	**Street No:**	
Type:	Municipal	**Street 1:**	NOT REQUIRED
Name:	NOT REQUIRED	**Street 2:**	
Date Became Current:		**City:**	NOT REQUIRED
Date Ended Current:		**State:**	ME
Phone:	415-555-1212	**Country:**	
Source Type:	Implementer	**Zip Code:**	99999

Historical Handler Details

Receive Dt:	20040210
Generator Code Description:	Large Quantity Generator
Handler Name:	SANMINA-SCI SANTA CLARA
Receive Dt:	20020225
Generator Code Description:	Large Quantity Generator
Handler Name:	SANMINA SANTA CLARA
Receive Dt:	20001012
Generator Code Description:	Large Quantity Generator
Handler Name:	HADCO SANTA CLARA, INC.
Receive Dt:	20000915
Generator Code Description:	Large Quantity Generator
Handler Name:	SANMINA SANTA CLARA FACILITY
Receive Dt:	19990304
Generator Code Description:	Large Quantity Generator
Handler Name:	HADCO SANTA CLARA, INC.

Receive Dt: 19970815
Generator Code Description: Not a Generator, Verified
Handler Name: SANMINA SANTA CLARA FACILITY

Receive Dt: 19960901
Generator Code Description: Large Quantity Generator
Handler Name: SANMINA SANTA CLARA FACILITY

Receive Dt: 19960401
Generator Code Description: Large Quantity Generator
Handler Name: ZYCON CORPORATION

Receive Dt: 19940718
Generator Code Description: Large Quantity Generator
Handler Name: ZYCON CORPORATION

Receive Dt: 19920922
Generator Code Description: Large Quantity Generator
Handler Name: ZYCON CORPORATION

Receive Dt: 19900413
Generator Code Description: Large Quantity Generator
Handler Name: ZYCON CORPORATION

Receive Dt: 19890510
Generator Code Description: Small Quantity Generator
Handler Name: SANMINA SANTA CLARA FACILITY

Map Key	Number of Records	Direction	Distance (mi/ft)	Elev/Diff (ft)	Site	DB
30	1 of 2	NNE	0.34 / 1,770.23	67.32 / -8	Mayfair Packing Plant #4 475 El Camino Real Ave Santa Clara CA	LOP SANTACLARA

SCVWD ID: 07S1W02J03f
Closure Date: 6/10/2004
Link: http://lustop.sccgov.org/files/07S1W02J03f/

Map Key	Number of Records	Direction	Distance (mi/ft)	Elev/Diff (ft)	Site	DB
30	2 of 2	NNE	0.34 / 1,770.23	67.32 / -8	MAYFAIR PACKING PLANT #4 475 EL CAMINO REAL AVE SANTA CLARA CA 95050	LUST

Global ID: T0608500879
Status: COMPLETED - CASE CLOSED
Status Date:
Case Type: LUST CLEANUP SITE
Date Source: LUST Cleanup Sites & Military UST Site from GeoTracker Project Search Results Export; LUST Cleanup Sites & Military UST Site from GeoTracker Cleanup Sites Data Download
County: SANTA CLARA
Latitude:
Longitude:

LUST Cleanup Sites from GeoTracker Cleanup Sites Data Download - Facilities Detail

RB Case No:
Local Case No:
Begin Date: 3/14/1996
Lead Agency: SANTA CLARA COUNTY LOP
Local Agency: SANTA CLARA COUNTY LOP
CUF Case: NO
Potential COC: Gasoline
How Discovered:
Stop Method:
Stop Description:
Case Worker: UST
File Location: All Files are on GeoTracker or in the Local Agency Database

Potential Media of Concern: Other Groundwater (uses other than drinking water)
How Discovered Description:
Calwater Watershed Name: Santa Clara - Palo Alto (205.50)
DWR GW Subbasin Name: Santa Clara Valley - Santa Clara (2-009.02)
Disadvantaged Community:
Calenviroscreen Score: 41-45%
Site History:

LUST Cleanup Sites from GeoTracker Cleanup Sites Data Download - Regulatory Activity

Action Type: ENFORCEMENT
Date : 8/29/2005
Action: Staff Letter

Action Type: ENFORCEMENT
Date : 6/3/2005
Action: Other Report

Action Type: RESPONSE
Date : 6/3/2005
Action: Other Report / Document

Action Type: RESPONSE
Date : 5/28/2004
Action: Well Destruction Report

Action Type: RESPONSE
Date : 7/3/2003
Action: Other Report / Document

Action Type: RESPONSE
Date : 8/7/2002
Action: Other Workplan

Action Type: RESPONSE
Date : 2/5/2002
Action: Request for Closure

Action Type: RESPONSE
Date : 1/31/2000
Action: Monitoring Report - Quarterly

Action Type: RESPONSE
Date : 8/31/1999
Action: Monitoring Report - Quarterly

Action Type: ENFORCEMENT
Date : 8/26/1999
Action: Staff Letter - #23482

Action Type: RESPONSE
Date : 8/31/1998
Action: Well Installation Report

Action Type: RESPONSE
Date : 3/27/1998
Action: Tank Removal Report / UST Sampling Report

Action Type: RESPONSE
Date : 8/14/1996
Action: Soil and Water Investigation Report

Action Type: RESPONSE
Date : 6/7/1996
Action: Other Report / Document

Action Type: RESPONSE
Date : 6/4/1996
Action: Other Report / Document

Action Type: ENFORCEMENT
Date : 6/4/1996
Action: Staff Letter - #23478

Action Type: RESPONSE
Date : 5/24/1996
Action: Other Report / Document

Action Type: ENFORCEMENT
Date : 5/21/1996
Action: Staff Letter - #23476

Action Type: RESPONSE
Date : 5/21/1996
Action: Monitoring Report - Quarterly

Action Type: RESPONSE
Date : 5/21/1996
Action: Other Report / Document

Action Type: RESPONSE
Date : 4/30/1996
Action: Corrective Action Plan / Remedial Action Plan

Action Type: REMEDIATION
Date : 4/30/1996
Action: Ex Situ Physical/Chemical Treatment (other than P&T, SVE, or Excavation)

Action Type: ENFORCEMENT
Date : 4/29/1996
Action: Staff Letter - #23474

Action Type: RESPONSE
Date : 4/24/1996
Action: Corrective Action Plan / Remedial Action Plan

Action Type: RESPONSE
Date : 4/24/1996
Action: CAP/RAP - Other Report

Action Type: ENFORCEMENT
Date : 4/24/1996
Action: Staff Letter - #23472

Action Type: RESPONSE
Date : 4/18/1996
Action: Other Report / Document

Action Type: RESPONSE
Date : 4/18/1996
Action: Preliminary Site Assessment Report

Action Type: ENFORCEMENT
Date : 4/18/1996
Action: Notice of Responsibility - #39703

Action Type: ENFORCEMENT
Date : 4/18/1996
Action: Staff Letter - #23667

Action Type: Other
Date : 4/17/1996
Action: Leak Reported

Action Type: RESPONSE
Date : 1/1/1996
Action: Correspondence

LUST Cleanup Sites from GeoTracker Cleanup Sites Data Download - Regulatory Contacts

Contact Type: Local Agency Caseworker
Contact Name: UST CASE WORKER
Address: 1555 Berger Drive, Suite 300
Email:

City: SAN JOSE **Phone No:** 4089183400
Organization Name: SANTA CLARA COUNTY LOP

Contact Type: Regional Board Caseworker **Address:** 1515 CLAY ST SUITE 1400
Contact Name: Regional Water Board **Email:**
City: OAKLAND **Phone No:**
Organization Name: SAN FRANCISCO BAY RWQCB (REGION 2)

LUST Cleanup Sites from GeoTracker Cleanup Sites Data Download - Status History

Status: Completed - Case Closed
Status Date: 6/10/2004

Status: Open - Remediation
Status Date: 4/30/1996

Status: Open - Site Assessment
Status Date: 4/12/1996

Status: Open - Case Begin Date
Status Date: 3/14/1996

Status: Open - Site Assessment
Status Date: 3/14/1996

LUST Sites from GeoTracker Search - Regulatory Profile

Site Facility Name: MAYFAIR PACKING PLANT #4 **Potential COC:** GASOLINE
Site Facility Type: LUST CLEANUP SITE **Facility Type:**
Cleanup Status: COMPLETED - CASE CLOSED **Composting Method:**
Project Status: **Address:** 475 EL CAMINO REAL AVE
WDR Place Type: **City:** SANTA CLARA
WDR File: **Zip:** 95050
WDR Order: **County:** SANTA CLARA
CUF Priority Assig: **CUF Claim:**
CUF Amount Paid:
File Location: ALL FILES ARE ON GEOTRACKER OR IN THE LOCAL AGENCY DATABASE
Designated Beneficial Use: MUN, AGR, IND, PROC
Project Oversight Agencies:
Report Link: https://geotracker.waterboards.ca.gov/profile_report?global_id=T0608500879
Cleanup Status Detail: COMPLETED - CASE CLOSED AS OF 6/10/2004
Cleanup History Link: https://geotracker.waterboards.ca.gov/profile_report_include?global_id=T0608500879&tabname=regulatoryhistory
Potential Media of Concern: OTHER GROUNDWATER (USES OTHER THAN DRINKING WATER)
User Defined Beneficial Use:
DWR GW Sub Basin: Santa Clara Valley - Santa Clara (2-009.02)
Calwater Watershed Name: Santa Clara - Palo Alto (205.50)
Post Closure Site Management:
Future Land Use:
Cleanup Oversight Agencies: SANTA CLARA COUNTY LOP (LEAD)
CASEWORKER: UST CASE WORKER
SAN FRANCISCO BAY RWQCB (REGION 2)
CASEWORKER: Regional Water Board
SANTA CLARA VALLEY WATER DISTRICT - CASE #: 07S1W02J03f
Gndwater Monitoring Freque:
Designated Beneficial Use Desc: Municipal and Domestic Supply, Agricultural Supply, Industrial Service Supply, Industrial Process Supply
Site History:

No site history available

LUST Sites from GeoTracker Search - Cleanup Status History

Status: Completed - Case Closed
Date : 6/10/2004

Status: Open - Remediation
Date : 4/30/1996

Status: Open - Site Assessment
Date : 4/12/1996

Status: Open - Case Begin Date
Date : 3/14/1996

Status: Open - Site Assessment
Date : 3/14/1996

LUST Sites from GeoTracker Search - Cleanup Action Report (as of Sep 15, 2021)

Action Type: EX SITU PHYSICAL/CHEMICAL TREATMENT (OTHER THAN P&T, SVE, OR EXCAVATION)
Begin Date: 4/30/1996
Phase:
End Date: 9/12/2002
Contaminant Mass Removed:
Description:

LUST Sites from GeoTracker Search - Regulatory Activities (as of Sep 15)

Action Type: Other Regulatory Actions
Action Date: 8/29/2005
Received Issue Date: 8/29/2005
Action: Staff Letter
Doc Link: https://geotracker.waterboards.ca.gov/view_documents?global_id=T0608500879&enforcement_id=6342056&temptable=ENFORCEMENT
Title Description Comments:

DEH letter re: deed restriction amendment

Action Type: Response Requested - Other
Action Date: 6/3/2005
Received Issue Date: 6/3/2005
Action: Other Report / Document
Doc Link: https://geotracker.waterboards.ca.gov/view_documents_all?global_id=T0608500879&doc_id=5927365
Title Description Comments:

State Information 06/03/2005

Action Type: Response Requested - Other
Action Date: 6/3/2005
Received Issue Date: 6/3/2005
Action: Other Report / Document
Doc Link: https://geotracker.waterboards.ca.gov/view_documents_all?global_id=T0608500879&doc_id=5927362
Title Description Comments:

Phone Log 06/03/2005

Action Type: Reports
Action Date: 6/3/2005
Received Issue Date: 6/3/2005
Action: Other Report
Doc Link: https://geotracker.waterboards.ca.gov/view_documents?global_id=T0608500879&enforcement_id=6324288&temptable=ENFORCEMENT
Title Description Comments:

Map & Metroscan Information 06/03/2005

Action Type: Response Requested - Reports
Action Date: 5/28/2004
Received Issue Date: 5/28/2004

Action: Well Destruction Report
Doc Link: https://geotracker.waterboards.ca.gov/view_documents_all?global_id=T0608500879&doc_id=5927370
Title Description Comments:

Well Abandonment/Destruction 05/28/2004

Action Type: Response Requested - Other
Action Date: 7/3/2003
Received Issue Date: 7/3/2003
Action: Other Report / Document
Doc Link: https://geotracker.waterboards.ca.gov/view_documents_all?global_id=T0608500879&doc_id=5927358
Title Description Comments:

Draft Closure Summary 07/03/2003

Action Type: Response Requested - Workplans
Action Date: 8/7/2002
Received Issue Date: 8/7/2002
Action: Other Workplan
Doc Link: https://geotracker.waterboards.ca.gov/view_documents_all?global_id=T0608500879&doc_id=5927371
Title Description Comments:

Work Plan 08/07/2002

Action Type: Response Requested - Other
Action Date: 2/5/2002
Received Issue Date: 2/5/2002
Action: Request for Closure
Doc Link: https://geotracker.waterboards.ca.gov/view_documents_all?global_id=T0608500879&doc_id=5927363
Title Description Comments:

Request For Closure

Action Type: Response Requested - Reports
Action Date: 1/31/2000
Received Issue Date: 11/18/1999
Action: Monitoring Report - Quarterly
Doc Link:
Title Description Comments:

Monitoring Report - Quarterly

Action Type: Response Requested - Reports
Action Date: 8/31/1999
Received Issue Date: 8/31/1999
Action: Monitoring Report - Quarterly
Doc Link:
Title Description Comments:

Monitoring Report - Quarterly

Action Type: Other Regulatory Actions
Action Date: 8/26/1999
Received Issue Date: 8/26/1999
Action: Staff Letter - #23482
Doc Link:
Title Description Comments:

Action Type: Response Requested - Reports
Action Date: 8/31/1998
Received Issue Date: 8/31/1998
Action: Well Installation Report
Doc Link: https://geotracker.waterboards.ca.gov/view_documents_all?global_id=T0608500879&doc_id=5927369

Title Description Comments:

Well Construction Application 08/31/1998

Action Type: Response Requested - Reports
Action Date: 3/27/1998
Received Issue Date: 3/27/1998
Action: Tank Removal Report / UST Sampling Report
Doc Link: https://geotracker.waterboards.ca.gov/view_documents_all?global_id=T0608500879&doc_id=5927368
Title Description Comments:

Tank Removal Report 03/27/1998

Action Type: Response Requested - Reports
Action Date: 8/14/1996
Received Issue Date: 8/14/1996
Action: Soil and Water Investigation Report
Doc Link: https://geotracker.waterboards.ca.gov/view_documents_all?global_id=T0608500879&doc_id=5927367
Title Description Comments:

Soil & Water Investigation Report 08/14/1996 - 10/11/1996

Action Type: Response Requested - Other
Action Date: 6/7/1996
Received Issue Date: 6/7/1996
Action: Other Report / Document
Doc Link:
Title Description Comments:

Additional Information Report

Action Type: Response Requested - Other
Action Date: 6/4/1996
Received Issue Date: 6/4/1996
Action: Other Report / Document
Doc Link: https://geotracker.waterboards.ca.gov/view_documents_all?global_id=T0608500879&doc_id=5927360
Title Description Comments:

Miscellaneous Letter 06/04/1996

Action Type: Other Regulatory Actions
Action Date: 6/4/1996
Received Issue Date: 6/4/1996
Action: Staff Letter - #23478
Doc Link:
Title Description Comments:

Action Type: Response Requested - Other
Action Date: 5/24/1996
Received Issue Date: 5/24/1996
Action: Other Report / Document
Doc Link:
Title Description Comments:

Additional Information Report

Action Type: Other Regulatory Actions
Action Date: 5/21/1996
Received Issue Date: 5/21/1996
Action: Staff Letter - #23476
Doc Link:
Title Description Comments:

Action Type: Response Requested - Other
Action Date: 5/21/1996
Received Issue Date: 5/21/1996
Action: Other Report / Document
Doc Link: https://geotracker.waterboards.ca.gov/view_documents_all?global_id=T0608500879&doc_id=5927361
Title Description Comments:

Miscellaneous Sample Results 05/21/1996

Action Type: Response Requested - Reports
Action Date: 5/21/1996
Received Issue Date: 5/21/1996
Action: Monitoring Report - Quarterly
Doc Link: https://geotracker.waterboards.ca.gov/view_documents_all?global_id=T0608500879&doc_id=5927359
Title Description Comments:

GW Monitoring Report 05/21/1996 - 05/04/2004

Action Type: Response Requested - Workplans
Action Date: 4/30/1996
Received Issue Date: 4/30/1996
Action: Corrective Action Plan / Remedial Action Plan
Doc Link:
Title Description Comments:

Corrective Action Plan / Remedial Action Plan

Action Type: Other Regulatory Actions
Action Date: 4/29/1996
Received Issue Date: 4/29/1996
Action: Staff Letter - #23474
Doc Link:
Title Description Comments:

Action Type: Other Regulatory Actions
Action Date: 4/24/1996
Received Issue Date: 4/24/1996
Action: Staff Letter - #23472
Doc Link:
Title Description Comments:

Action Type: Response Requested - Reports
Action Date: 4/24/1996
Received Issue Date: 4/24/1996
Action: CAP/RAP - Other Report
Doc Link: https://geotracker.waterboards.ca.gov/view_documents_all?global_id=T0608500879&doc_id=5927356
Title Description Comments:

Corrective Action Plan 04/24/1996 - 07/25/1996

Action Type: Response Requested - Workplans
Action Date: 4/24/1996
Received Issue Date: 4/24/1996
Action: Corrective Action Plan / Remedial Action Plan
Doc Link:
Title Description Comments:

Corrective Action Plan / Remedial Action Plan

Action Type: Notices
Action Date: 4/18/1996
Received Issue Date: 4/18/1996
Action: Notice of Responsibility - #39703

Doc Link:
Title Description Comments:

Action Type: Response Requested - Other
Action Date: 4/18/1996
Received Issue Date: 4/18/1996
Action: Other Report / Document
Doc Link: https://geotracker.waterboards.ca.gov/view_documents_all?global_id=T0608500879&doc_id=5927355
Title Description Comments:

Additional Information Report 04/18/1996

Action Type: Response Requested - Reports
Action Date: 4/18/1996
Received Issue Date: 4/18/1996
Action: Preliminary Site Assessment Report
Doc Link:
Title Description Comments:

Preliminary Site Assessment Report

Action Type: Other Regulatory Actions
Action Date: 4/18/1996
Received Issue Date: 4/18/1996
Action: Staff Letter - #23667
Doc Link:
Title Description Comments:

Action Type: Response Requested - Other
Action Date: 1/1/1996
Received Issue Date: 1/1/1996
Action: Correspondence
Doc Link: https://geotracker.waterboards.ca.gov/view_documents_all?global_id=T0608500879&doc_id=5927357
Title Description Comments:

Correspondence 1996

Action Type: Cleanup Action
Action Date: 4/30/1996
Received Issue Date:
Action: Ex Situ Physical/Chemical Treatment (other than P&T, SVE, or Excavation)
Doc Link:
Title Description Comments:

Action Type: Leak Action
Action Date: 4/17/1996
Received Issue Date:
Action: Leak Reported
Doc Link:
Title Description Comments:

LUST Sites from GeoTracker Search - Documents (as of Sep 15, 2021)

Document Type: Site Documents
Document Date: 10/4/2007
Type: LETTER
Size : 2,614 KB
Submitted By: CYNTHIA MANA-AY (REGULATOR)
Submitted:
Title: CLOSURE LETTER & SITE CLOSURE SUMMARY
Title Link: https://geotracker.waterboards.ca.gov/site_documents/3757359147/CLOS%5FL%5F2004%2D06%2D10%2Epdf

Document Type: Site Documents
Document Date: 8/29/2005
Type: STAFF LETTER
Size :
Submitted By: TRAVIS FLORA (REGULATOR)
Submitted:

Title: DEH LETTER RE: DEED RESTRICTION AMENDMENT
Title Link: https://geotracker.waterboards.ca.gov/view_documents?global_id=T0608500879&enforcement_id=6342056

Document Type: Site Documents **Size :**
Document Date: 6/3/2005 **Submitted By:** MICHAEL SCHUSTER (REGULATOR)
Type: OTHER REPORT **Submitted:**
Title: MAP & METROSCAN INFORMATION 06/03/2005
Title Link: https://geotracker.waterboards.ca.gov/view_documents?global_id=T0608500879&enforcement_id=6324288

Document Type: Site Documents **Size :**
Document Date: 6/3/2005 **Submitted By:** MICHAEL SCHUSTER (REGULATOR)
Type: OTHER REPORT / DOCUMENT **Submitted:**
Title: STATE INFORMATION 06/03/2005
Title Link: https://geotracker.waterboards.ca.gov/view_documents?global_id=T0608500879&document_id=5927365

Document Type: Site Documents **Size :**
Document Date: 6/3/2005 **Submitted By:** MICHAEL SCHUSTER (REGULATOR)
Type: OTHER REPORT / DOCUMENT **Submitted:**
Title: PHONE LOG 06/03/2005
Title Link: https://geotracker.waterboards.ca.gov/view_documents?global_id=T0608500879&document_id=5927362

Document Type: Site Documents **Size :**
Document Date: 5/28/2004 **Submitted By:** MICHAEL SCHUSTER (REGULATOR)
Type: WELL DESTRUCTION REPORT **Submitted:**
Title: WELL ABANDONMENT/DESTRUCTION 05/28/2004
Title Link: https://geotracker.waterboards.ca.gov/view_documents?global_id=T0608500879&document_id=5927370

Document Type: Site Documents **Size :**
Document Date: 7/3/2003 **Submitted By:** MICHAEL SCHUSTER (REGULATOR)
Type: OTHER REPORT / DOCUMENT **Submitted:**
Title: DRAFT CLOSURE SUMMARY 07/03/2003
Title Link: https://geotracker.waterboards.ca.gov/view_documents?global_id=T0608500879&document_id=5927358

Document Type: Site Documents **Size :**
Document Date: 8/7/2002 **Submitted By:** MICHAEL SCHUSTER (REGULATOR)
Type: OTHER WORKPLAN **Submitted:**
Title: WORK PLAN 08/07/2002
Title Link: https://geotracker.waterboards.ca.gov/view_documents?global_id=T0608500879&document_id=5927371

Document Type: Site Documents **Size :**
Document Date: 2/5/2002 **Submitted By:** MICHAEL SCHUSTER (REGULATOR)
Type: REQUEST FOR CLOSURE **Submitted:**
Title: REQUEST FOR CLOSURE
Title Link: https://geotracker.waterboards.ca.gov/view_documents?global_id=T0608500879&document_id=5927363

Document Type: Site Documents **Size :**
Document Date: 8/31/1998 **Submitted By:** MICHAEL SCHUSTER (REGULATOR)
Type: WELL INSTALLATION REPORT **Submitted:**
Title: WELL CONSTRUCTION APPLICATION 08/31/1998
Title Link: https://geotracker.waterboards.ca.gov/view_documents?global_id=T0608500879&document_id=5927369

Document Type: Site Documents **Size :**
Document Date: 3/27/1998 **Submitted By:** MICHAEL SCHUSTER (REGULATOR)
Type: TANK REMOVAL REPORT / UST SAMPLING REPORT **Submitted:**
Title: TANK REMOVAL REPORT 03/27/1998
Title Link: https://geotracker.waterboards.ca.gov/view_documents?global_id=T0608500879&document_id=5927368

Document Type: Site Documents **Size :**
Document Date: 8/14/1996 **Submitted By:** MICHAEL SCHUSTER (REGULATOR)
Type: SOIL AND WATER INVESTIGATION REPORT **Submitted:**
Title: SOIL & WATER INVESTIGATION REPORT 08/14/1996 - 10/11/1996
Title Link: https://geotracker.waterboards.ca.gov/view_documents?global_id=T0608500879&document_id=5927367

Document Type: Site Documents **Size :**
Document Date: 6/4/1996 **Submitted By:** MICHAEL SCHUSTER (REGULATOR)
Type: OTHER REPORT / DOCUMENT **Submitted:**
Title: MISCELLANEOUS LETTER 06/04/1996

Title Link: https://geotracker.waterboards.ca.gov/view_documents?global_id=T0608500879&document_id=5927360

Document Type: Monitoring Reports **Size :** 750 KB
Document Date: 5/21/1996 **Submitted By:** MICHAEL SCHUSTER (REGULATOR)
Type: MONITORING REPORT - QUARTERLY **Submitted:**
Title: GW MONITORING REPORT 05/21/1996 - 05/04/2004 -
Title Link: https://geotracker.waterboards.ca.gov/regulators/deliverable_documents/8791423976/GWM%5FR%5F2000%2D08%2D28%2Epdf

Document Type: Monitoring Reports **Size :** 310 KB
Document Date: 5/21/1996 **Submitted By:** MICHAEL SCHUSTER (REGULATOR)
Type: MONITORING REPORT - QUARTERLY **Submitted:**
Title: GW MONITORING REPORT 05/21/1996 - 05/04/2004 -
Title Link: https://geotracker.waterboards.ca.gov/regulators/deliverable_documents/2638166666/GWM%5FR%5F1996%2D05%2D21%2Epdf

Document Type: Monitoring Reports **Size :** 712 KB
Document Date: 5/21/1996 **Submitted By:** MICHAEL SCHUSTER (REGULATOR)
Type: MONITORING REPORT - QUARTERLY **Submitted:**
Title: GW MONITORING REPORT 05/21/1996 - 05/04/2004 -
Title Link: https://geotracker.waterboards.ca.gov/regulators/deliverable_documents/8791423976/GWM%5FR%5F2001%2D08%2D24%2Epdf

Document Type: Monitoring Reports **Size :** 3,775 KB
Document Date: 5/21/1996 **Submitted By:** MICHAEL SCHUSTER (REGULATOR)
Type: MONITORING REPORT - QUARTERLY **Submitted:**
Title: GW MONITORING REPORT 05/21/1996 - 05/04/2004 -
Title Link: https://geotracker.waterboards.ca.gov/regulators/deliverable_documents/8791423976/GWM%5FR%5F1999%2D02%2D26%2Epdf

Document Type: Monitoring Reports **Size :** 1,136 KB
Document Date: 5/21/1996 **Submitted By:** MICHAEL SCHUSTER (REGULATOR)
Type: MONITORING REPORT - QUARTERLY **Submitted:**
Title: GW MONITORING REPORT 05/21/1996 - 05/04/2004 -
Title Link: https://geotracker.waterboards.ca.gov/regulators/deliverable_documents/8791423976/GWM%5FR%5F2002%2D02%2D28%2Epdf

Document Type: Monitoring Reports **Size :** 1,323 KB
Document Date: 5/21/1996 **Submitted By:** MICHAEL SCHUSTER (REGULATOR)
Type: MONITORING REPORT - QUARTERLY **Submitted:**
Title: GW MONITORING REPORT 05/21/1996 - 05/04/2004 -
Title Link: https://geotracker.waterboards.ca.gov/regulators/deliverable_documents/8791423976/GWM%5FR%5F2000%2D02%2D29%2Epdf

Document Type: Monitoring Reports **Size :** 1,861 KB
Document Date: 5/21/1996 **Submitted By:** MICHAEL SCHUSTER (REGULATOR)
Type: MONITORING REPORT - QUARTERLY **Submitted:**
Title: GW MONITORING REPORT 05/21/1996 - 05/04/2004 -
Title Link: https://geotracker.waterboards.ca.gov/regulators/deliverable_documents/8791423976/GWM%5FR%5F1998%2D05%2D07%2Epdf

Document Type: Monitoring Reports **Size :** 1,396 KB
Document Date: 5/21/1996 **Submitted By:** MICHAEL SCHUSTER (REGULATOR)
Type: MONITORING REPORT - QUARTERLY **Submitted:**
Title: GW MONITORING REPORT 05/21/1996 - 05/04/2004 -
Title Link: https://geotracker.waterboards.ca.gov/regulators/deliverable_documents/8791423976/GWM%5FR%5F2004%2D05%2D04%2Epdf

Document Type: Monitoring Reports **Size :** 892 KB
Document Date: 5/21/1996 **Submitted By:** MICHAEL SCHUSTER (REGULATOR)
Type: MONITORING REPORT - QUARTERLY **Submitted:**
Title: GW MONITORING REPORT 05/21/1996 - 05/04/2004 -
Title Link: https://geotracker.waterboards.ca.gov/regulators/deliverable_documents/8791423976/GWM%5FR%5F1999%2D08%2D26%2Epdf

Document Type: Monitoring Reports **Size :** 1,257 KB
Document Date: 5/21/1996 **Submitted By:** MICHAEL SCHUSTER (REGULATOR)
Type: MONITORING REPORT - QUARTERLY **Submitted:**
Title: GW MONITORING REPORT 05/21/1996 - 05/04/2004 -

Title Link: https://geotracker.waterboards.ca.gov/regulators/deliverable_documents/8791423976/GWM%5FR%5F2001%2D02%2D28%2Epdf

Document Type: Monitoring Reports
Size : 739 KB
Document Date: 5/21/1996
Submitted By: MICHAEL SCHUSTER (REGULATOR)
Type: MONITORING REPORT - QUARTERLY
Submitted:
Title: GW MONITORING REPORT 05/21/1996 - 05/04/2004 -
Title Link: https://geotracker.waterboards.ca.gov/regulators/deliverable_documents/8791423976/GWM%5FR%5F1999%2D11%2D12%2Epdf

Document Type: Site Documents
Size :
Document Date: 5/21/1996
Submitted By: MICHAEL SCHUSTER (REGULATOR)
Type: OTHER REPORT / DOCUMENT
Submitted:
Title: MISCELLANEOUS SAMPLE RESULTS 05/21/1996
Title Link: https://geotracker.waterboards.ca.gov/view_documents?global_id=T0608500879&document_id=5927361

Document Type: Site Documents
Size :
Document Date: 4/24/1996
Submitted By: MICHAEL SCHUSTER (REGULATOR)
Type: CAP/RAP - OTHER REPORT
Submitted:
Title: CORRECTIVE ACTION PLAN 04/24/1996 - 07/25/1996
Title Link: https://geotracker.waterboards.ca.gov/view_documents?global_id=T0608500879&document_id=5927356

Document Type: Site Documents
Size :
Document Date: 4/18/1996
Submitted By: MICHAEL SCHUSTER (REGULATOR)
Type: OTHER REPORT / DOCUMENT
Submitted:
Title: ADDITIONAL INFORMATION REPORT 04/18/1996
Title Link: https://geotracker.waterboards.ca.gov/view_documents?global_id=T0608500879&document_id=5927355

Document Type: Site Documents
Size :
Document Date: 1/1/1996
Submitted By: MICHAEL SCHUSTER (REGULATOR)
Type: CORRESPONDENCE
Submitted:
Title: CORRESPONDENCE 1996
Title Link: https://geotracker.waterboards.ca.gov/view_documents?global_id=T0608500879&document_id=5927357

31	1 of 1	NE	0.35 / 1,856.16	66.60 / -9	SANTA CLARA UNIVERSITY PHYSICAL PLANT FY 751 CAMPBELL AVENUE SANTA CLARA CA 95050	ENVIROSTOR

Estor/EPA ID: 43820002
Assembly District: 25
Site Code:
Senate District: 10
Nat Priority List: NO
Permit Renewal Lead:
APN: NONE SPECIFIED
Public Partici Spclst:
Census Tract: 6085505203
Project Manager:
Site Type: * HISTORICAL
County: SANTA CLARA
Address Description: 751 CAMPBELL AVENUE
Latitude: 37.350596
Office: CLEANUP BERKELEY
Longitude: -121.933837
Special Program:
Acres: NONE SPECIFIED
Funding:
Supervisor:
Cleanup Status: REFER: OTHER AGENCY AS OF 3/18/1993
Cleanup Oversight Agencies: NONE SPECIFIED
School District:
Past Use that Caused Contam: NONE SPECIFIED
Potential Media Affected: NONE SPECIFIED
Potential Contamin of Concern:

CONTAMINATED SOIL HYDROCARBON SOLVENTS

Site History:

Status: REFER: OTHER AGENCY
Program Type: HISTORICAL
CalEnviroScreen Score: 56-60%
Summary Link: https://www.envirostor.dtsc.ca.gov/public/profile_report?global_id=43820002

Completed Activities

Map Key	Number of Records	Direction	Distance (mi/ft)	Elev/Diff (ft)	Site	DB

Title: Site Screening
Title Link:
Area Name:
Area Link:
Sub Area:
Sub Area Link:
Document Type: Site Screening
Date Completed: 3/18/1993
Comments: This approximately 1-acre facility is situated in an industrial area of the city. The site was used in the past variously as a swine farm, a pear storage facility, and a laundry. Subsequently SCU developed it to its current use in the 60's and purchased it in 1981. Site soils below ground surface have been found contaminated with TPH (Total Petroleum Hydrocarbons) as gasoline (600 ppm) diesel (2900 ppm), oil and grease (2200 ppm). Due to the presence of leaky underground fuel tanks that were installed by the past operators of the site. The leaky tanks and most of the contaminated site soils have been excavated after determining the extent of contamination and removed for off-site disposal. Post removal sampling indicate substantial reduction of residual contamination (TPH 174). Groundwater has been contaminated with gasoline (12 ppm), diesel (11 ppm), benzene (0.24 ppm), toluene (.064 ppm), ethylbenzene (.0015 ppm) and xylene (0.470 ppm). Contamination was discovered by SCU in 1980 during tank renovation. DTSC files were reviewed. No RWQCB/US EPA file was located. County has report on the site and it is in DTSC files. Role of RWQCB has been deferred to County. County has active lead role on this facility. Extent of contamination currently unknown.

Title: Site Screening
Title Link:
Area Name:
Area Link:
Sub Area:
Sub Area Link:
Document Type: Site Screening
Date Completed: 9/21/1990
Comments: SITE STARTED AS A HOG FARM IN THE 1950S, ALSO FRUIT STORAGE, GREENHOUSE, PAINT SHOP. CURRENTLY, IT IS USED AS THE PHYS- ICAL PLANT FACILITY FOR THE UNIVERSITY. LEAKY UNDERGROUND STORAGE TANKS & OTHER SPILLAGES CAUSED CONTAMINATION OF SUR- FACE & SUBSURFACE. TANKS & CONTAMINATED SOILS REMOVED (TPH 100 PPM, 174 PPM FROM SIDES & BOTTOM OF TANKS) TO A DEPTH OF 34' BELOW GRADE & TRANSPORTED TO CLASS I LANDFILL. THE SITE HAS BEEN BACKFILLED WITH IMPORTED CLEAN DRAIN ROCK & UNCON- TAMINATED EXCAVATED SOIL FROM SITE. SITE SCREENING DONE PENDING: SITE REFERRED TO SANTA CLARA COUNTY.

32	1 of 4	NE	0.35 / 1,864.19	66.72 / -8	**Santa Clara University** **455 El Camino Real Santa Clara CA**	**LOP SANTACLARA**

SCVWD ID: 07S1W02J01f
Closure Date: 10/16/1996
Link: http://lustop.sccgov.org/files/07S1W02J01f/

32	2 of 4	NE	0.35 / 1,864.19	66.72 / -8	**Santa Clara University** **455 El Camino Real Santa Clara CA**	**LOP SANTACLARA**

SCVWD ID: 07S1W02J04f
Closure Date: 4/3/2003
Link: http://lustop.sccgov.org/files/07S1W02J04f/

32	3 of 4	NE	0.35 / 1,864.19	66.72 / -8	**SANTA CLARA UNIVERSITY** **455 EL CAMINO REAL** **SANTA CLARA CA 95050**	**LUST**

Global ID: T0608516069
Status: COMPLETED - CASE CLOSED
Status Date:
Case Type: LUST CLEANUP SITE
Date Source: LUST Cleanup Sites & Military UST Site from GeoTracker Project Search Results Export; LUST Cleanup Sites & Military UST Site from GeoTracker Cleanup Sites Data Download
County: SANTA CLARA
Latitude:
Longitude:

LUST Cleanup Sites from GeoTracker Cleanup Sites Data Download - Facilities Detail

RB Case No:
Local Case No:
Begin Date: 6/15/2001
Lead Agency: SANTA CLARA COUNTY LOP
Local Agency: SANTA CLARA COUNTY LOP
CUF Case: NO
Potential COC: Gasoline
How Discovered: Tank Closure
Stop Method: Close and Remove Tank
Stop Description:
Case Worker: UST
File Location: All Files are on GeoTracker or in the Local Agency Database

Potential Media of Concern: Other Groundwater (uses other than drinking water)
How Discovered Description:
Calwater Watershed Name: Santa Clara - Palo Alto (205.50)
DWR GW Subbasin Name: Santa Clara Valley - Santa Clara (2-009.02)
Disadvantaged Community:
Calenviroscreen Score: 41-45%
Site History:

LUST Cleanup Sites from GeoTracker Cleanup Sites Data Download - Regulatory Activity

Action Type: ENFORCEMENT
Date : 4/3/2003
Action: Closure/No Further Action Letter

Action Type: RESPONSE
Date : 3/20/2003
Action: Preliminary Site Assessment Report

Action Type: RESPONSE
Date : 3/18/2003
Action: Monitoring Report - Quarterly

Action Type: RESPONSE
Date : 12/20/2002
Action: Soil and Water Investigation Workplan

Action Type: ENFORCEMENT
Date : 12/19/2002
Action: Staff Letter - #40549

Action Type: RESPONSE
Date : 12/18/2002
Action: Correspondence

Action Type: RESPONSE
Date : 12/18/2002
Action: Other Report / Document

Action Type: RESPONSE
Date : 12/11/2002
Action: Soil and Water Investigation Workplan

Action Type: ENFORCEMENT
Date : 11/4/2002
Action: Staff Letter - #38916

Action Type: RESPONSE
Date : 8/19/2002
Action: Unauthorized Release Form

Action Type: ENFORCEMENT
Date : 8/6/2002
Action: Notice of Responsibility - #38385

Action Type: RESPONSE
Date : 8/6/2002
Action: Correspondence

Action Type: Other
Date : 1/28/2002
Action: Leak Reported

Action Type: RESPONSE
Date : 1/28/2002
Action: Unauthorized Release Form

Action Type: Other
Date : 6/15/2001
Action: Leak Stopped

LUST Cleanup Sites from GeoTracker Cleanup Sites Data Download - Regulatory Contacts

Contact Type: Regional Board Caseworker
Contact Name: Regional Water Board
City: OAKLAND
Organization Name: SAN FRANCISCO BAY RWQCB (REGION 2)
Address: 1515 CLAY ST SUITE 1400
Email:
Phone No:

Contact Type: Local Agency Caseworker
Contact Name: UST CASE WORKER
City: SAN JOSE
Organization Name: SANTA CLARA COUNTY LOP
Address: 1555 Berger Drive, Suite 300
Email:
Phone No: 4089183400

LUST Cleanup Sites from GeoTracker Cleanup Sites Data Download - Status History

Status: Completed - Case Closed
Status Date: 4/3/2003

Status: Open - Case Begin Date
Status Date: 6/15/2001

LUST Sites from GeoTracker Search - Regulatory Profile

Site Facility Name: SANTA CLARA UNIVERSITY
Site Facility Type: LUST CLEANUP SITE
Cleanup Status: COMPLETED - CASE CLOSED
Project Status:
WDR Place Type:
WDR File:
WDR Order:
CUF Priority Assig:
CUF Amount Paid:
Potential COC: GASOLINE
Facility Type:
Composting Method:
Address: 455 EL CAMINO REAL
City: SANTA CLARA
Zip: 95050
County: SANTA CLARA
CUF Claim:
File Location: ALL FILES ARE ON GEOTRACKER OR IN THE LOCAL AGENCY DATABASE
Designated Beneficial Use: MUN, AGR, IND, PROC
Project Oversight Agencies:
Report Link: https://geotracker.waterboards.ca.gov/profile_report?global_id=T0608516069
Cleanup Status Detail: COMPLETED - CASE CLOSED AS OF 4/3/2003
Cleanup History Link: https://geotracker.waterboards.ca.gov/profile_report_include?global_id=T0608516069&tabname=regulatoryhistory
Potential Media of Concern: OTHER GROUNDWATER (USES OTHER THAN DRINKING WATER)
User Defined Beneficial Use:
DWR GW Sub Basin: Santa Clara Valley - Santa Clara (2-009.02)
Calwater Watershed Name: Santa Clara - Palo Alto (205.50)
Post Closure Site Management:
Future Land Use:
Cleanup Oversight Agencies: SANTA CLARA COUNTY LOP (LEAD)
CASEWORKER: UST CASE WORKER
SAN FRANCISCO BAY RWQCB (REGION 2)
CASEWORKER: Regional Water Board
SANTA CLARA VALLEY WATER DISTRICT - CASE #: 07S1W02J04f
Gndwater Monitoring Freque:
Designated Beneficial Use Desc: Municipal and Domestic Supply, Agricultural Supply, Industrial Service Supply, Industrial Process Supply
Site History:

No site history available

LUST Sites from GeoTracker Search - Cleanup Status History

Status: Completed - Case Closed
Date : 4/3/2003

Status: Open - Case Begin Date
Date : 6/15/2001

LUST Sites from GeoTracker Search - Regulatory Activities (as of Sep 15)

Action Type: Other Regulatory Actions
Action Date: 4/3/2003
Received Issue Date: 4/3/2003
Action: Closure/No Further Action Letter
Doc Link: https://geotracker.waterboards.ca.gov/view_documents?global_id=T0608516069&enforcement_id=6260179&temptable=ENFORCEMENT
Title Description Comments:

Action Type: Response Requested - Reports
Action Date: 3/18/2003
Received Issue Date: 3/18/2003
Action: Monitoring Report - Quarterly
Doc Link: https://geotracker.waterboards.ca.gov/view_documents_all?global_id=T0608516069&doc_id=5857023
Title Description Comments:

QUARTERLY GROUNDWATER REPORT

Action Type: Response Requested - Workplans
Action Date: 12/20/2002
Received Issue Date: 12/16/2002
Action: Soil and Water Investigation Workplan
Doc Link:
Title Description Comments:

Soil and Water Investigation Workplan

Action Type: Other Regulatory Actions
Action Date: 12/19/2002
Received Issue Date: 12/19/2002
Action: Staff Letter - #40549
Doc Link:
Title Description Comments:

Action Type: Response Requested - Other
Action Date: 12/18/2002
Received Issue Date: 12/18/2002
Action: Correspondence
Doc Link: https://geotracker.waterboards.ca.gov/view_documents_all?global_id=T0608516069&doc_id=5857021
Title Description Comments:

CORRESPONDENCE FILE FROM LUSTOP 8/21/2002-12/18/2002

Action Type: Response Requested - Other
Action Date: 12/18/2002
Received Issue Date: 12/18/2002
Action: Other Report / Document
Doc Link: https://geotracker.waterboards.ca.gov/view_documents_all?global_id=T0608516069&doc_id=5857022
Title Description Comments:

MAPS METROSCAN FROM LUSTOP

Action Type: Response Requested - Workplans
Action Date: 12/11/2002
Received Issue Date: 12/11/2002
Action: Soil and Water Investigation Workplan
Doc Link: https://geotracker.waterboards.ca.gov/view_documents_all?global_id=T0608516069&doc_id=5857024
Title Description Comments:

WORKPLAN

Action Type: Other Regulatory Actions
Action Date: 11/4/2002
Received Issue Date: 11/4/2002
Action: Staff Letter - #38916
Doc Link:
Title Description Comments:

Action Type: Response Requested - Other
Action Date: 8/19/2002
Received Issue Date: 8/19/2002
Action: Unauthorized Release Form
Doc Link: https://geotracker.waterboards.ca.gov/view_documents_all?global_id=T0608516069&doc_id=5857027
Title Description Comments:

URF

Action Type: Notices
Action Date: 8/6/2002
Received Issue Date: 8/6/2002
Action: Notice of Responsibility - #38385
Doc Link:
Title Description Comments:

Action Type: Response Requested - Other
Action Date: 8/6/2002
Received Issue Date: 8/6/2002
Action: Correspondence
Doc Link: https://geotracker.waterboards.ca.gov/view_documents_all?global_id=T0608516069&doc_id=5857025
Title Description Comments:

STATE RELATED COORESPONDENCE FROM LUSTOP 08/8/2002-8/6/2002

Action Type: Response Requested - Other
Action Date: 1/28/2002
Received Issue Date: 1/28/2002
Action: Unauthorized Release Form
Doc Link: https://geotracker.waterboards.ca.gov/view_documents_all?global_id=T0608516069&doc_id=5857026
Title Description Comments:

URF

Action Type: Response Requested - Reports
Action Date: 3/20/2003
Received Issue Date:
Action: Preliminary Site Assessment Report
Doc Link:
Title Description Comments:

Preliminary Site Assessment Report

Action Type: Leak Action
Action Date: 1/28/2002
Received Issue Date:

Action: Leak Reported
Doc Link:
Title Description Comments:

Action Type: Leak Action
Action Date: 6/15/2001
Received Issue Date:
Action: Leak Stopped
Doc Link:
Title Description Comments:

LUST Sites from GeoTracker Search - Documents (as of Sep 15, 2021)

Document Type: Site Documents ***Size :***
Document Date: 4/3/2003 ***Submitted By:*** CANDACE GARCIA (REGULATOR)
Type: CLOSURE/NO FURTHER ACTION LETTER ***Submitted:***
Title: UNKNOWN
Title Link: https://geotracker.waterboards.ca.gov/view_documents?global_id=T0608516069&enforcement_id=6260179

Document Type: Monitoring Reports ***Size :*** 794 KB
Document Date: 3/18/2003 ***Submitted By:*** CANDACE GARCIA (REGULATOR)
Type: MONITORING REPORT - QUARTERLY ***Submitted:***
Title: QUARTERLY GROUNDWATER REPORT -
Title Link: https://geotracker.waterboards.ca.gov/regulators/deliverable_documents/3781651377/GWM%5FR%5F2003%2D03%2D18%2Epdf

Document Type: Site Documents ***Size :***
Document Date: 12/18/2002 ***Submitted By:*** CANDACE GARCIA (REGULATOR)
Type: OTHER REPORT / DOCUMENT ***Submitted:***
Title: MAPS METROSCAN FROM LUSTOP
Title Link: https://geotracker.waterboards.ca.gov/view_documents?global_id=T0608516069&document_id=5857022

Document Type: Site Documents ***Size :***
Document Date: 12/18/2002 ***Submitted By:*** CANDACE GARCIA (REGULATOR)
Type: CORRESPONDENCE ***Submitted:***
Title: CORRESPONDENCE FILE FROM LUSTOP 8/21/2002-12/18/2002
Title Link: https://geotracker.waterboards.ca.gov/view_documents?global_id=T0608516069&document_id=5857021

Document Type: Site Documents ***Size :***
Document Date: 12/11/2002 ***Submitted By:*** CANDACE GARCIA (REGULATOR)
Type: SOIL AND WATER INVESTIGATION WORKPLAN ***Submitted:***
Title: WORKPLAN
Title Link: https://geotracker.waterboards.ca.gov/view_documents?global_id=T0608516069&document_id=5857024

Document Type: Site Documents ***Size :***
Document Date: 8/19/2002 ***Submitted By:*** CANDACE GARCIA (REGULATOR)
Type: UNAUTHORIZED RELEASE FORM ***Submitted:***
Title: URF
Title Link: https://geotracker.waterboards.ca.gov/view_documents?global_id=T0608516069&document_id=5857027

Document Type: Site Documents ***Size :***
Document Date: 8/6/2002 ***Submitted By:*** CANDACE GARCIA (REGULATOR)
Type: CORRESPONDENCE ***Submitted:***
Title: STATE RELATED COORESPONDENCE FROM LUSTOP 08/8/2002-8/6/2002
Title Link: https://geotracker.waterboards.ca.gov/view_documents?global_id=T0608516069&document_id=5857025

Document Type: Site Documents ***Size :***
Document Date: 1/28/2002 ***Submitted By:*** CANDACE GARCIA (REGULATOR)
Type: UNAUTHORIZED RELEASE FORM ***Submitted:***
Title: URF
Title Link: https://geotracker.waterboards.ca.gov/view_documents?global_id=T0608516069&document_id=5857026

32	4 of 4	NE	0.35 / 1,864.19	66.72 / -8	SANTA CLARA UNIVERSITY 455 EL CAMINO REAL	LUST

SANTA CLARA CA 95053

Global ID:	T0608501809	***County:***	SANTA CLARA
Status:	COMPLETED - CASE CLOSED	***Latitude:***	
Status Date:		***Longitude:***	
Case Type:	LUST CLEANUP SITE		

Date Source: LUST Cleanup Sites & Military UST Site from GeoTracker Project Search Results Export; LUST Cleanup Sites & Military UST Site from GeoTracker Cleanup Sites Data Download

LUST Cleanup Sites from GeoTracker Cleanup Sites Data Download - Facilities Detail

RB Case No:		***Potential COC:***	Diesel
Local Case No:		***How Discovered:***	
Begin Date:	8/5/1988	***Stop Method:***	
Lead Agency:	SANTA CLARA COUNTY LOP	***Stop Description:***	
Local Agency:	SANTA CLARA COUNTY LOP	***Case Worker:***	UST
CUF Case:	NO	***File Location:***	All Files are on GeoTracker or in the Local Agency Database

Potential Media of Concern: Other Groundwater (uses other than drinking water)
How Discovered Description:
Calwater Watershed Name: Santa Clara - Palo Alto (205.50)
DWR GW Subbasin Name: Santa Clara Valley - Santa Clara (2-009.02)
Disadvantaged Community:
Calenviroscreen Score: 41-45%
Site History:

LUST Cleanup Sites from GeoTracker Cleanup Sites Data Download - Regulatory Activity

Action Type: RESPONSE
Date : 10/16/1996
Action: Other Report / Document

Action Type: ENFORCEMENT
Date : 10/16/1996
Action: Closure/No Further Action Letter

Action Type: RESPONSE
Date : 7/31/1996
Action: Soil and Water Investigation Report

Action Type: ENFORCEMENT
Date : 5/2/1996
Action: Staff Letter - #23663

Action Type: RESPONSE
Date : 3/31/1996
Action: Soil and Water Investigation Report

Action Type: ENFORCEMENT
Date : 1/1/1996
Action: Staff Letter - #23661

Action Type: ENFORCEMENT
Date : 11/17/1989
Action: Notice of Responsibility - #39701

Action Type: REMEDIATION
Date : 9/25/1988
Action: Pump & Treat (P&T) Groundwater

Action Type: REMEDIATION
Date : 9/25/1988
Action: Excavation

Action Type: Other

Date : 8/5/1988
Action: Leak Reported

LUST Cleanup Sites from GeoTracker Cleanup Sites Data Download - Regulatory Contacts

Contact Type: Regional Board Caseworker
Contact Name: Regional Water Board
City: OAKLAND
Organization Name: SAN FRANCISCO BAY RWQCB (REGION 2)
Address: 1515 CLAY ST SUITE 1400
Email:
Phone No:

Contact Type: Local Agency Caseworker
Contact Name: UST CASE WORKER
City: SAN JOSE
Organization Name: SANTA CLARA COUNTY LOP
Address: 1555 Berger Drive, Suite 300
Email:
Phone No: 4089183400

LUST Cleanup Sites from GeoTracker Cleanup Sites Data Download - Status History

Status: Completed - Case Closed
Status Date: 10/16/1996

Status: Open - Site Assessment
Status Date: 9/25/1988

Status: Open - Site Assessment
Status Date: 9/23/1988

Status: Open - Case Begin Date
Status Date: 8/5/1988

LUST Sites from GeoTracker Search - Regulatory Profile

Site Facility Name: SANTA CLARA UNIVERSITY
Site Facility Type: LUST CLEANUP SITE
Cleanup Status: COMPLETED - CASE CLOSED
Project Status:
WDR Place Type:
WDR File:
WDR Order:
CUF Priority Assig:
CUF Amount Paid:
Potential COC: DIESEL
Facility Type:
Composting Method:
Address: 455 EL CAMINO REAL
City: SANTA CLARA
Zip: 95053
County: SANTA CLARA
CUF Claim:

File Location: ALL FILES ARE ON GEOTRACKER OR IN THE LOCAL AGENCY DATABASE
Designated Beneficial Use: MUN, AGR, IND, PROC
Project Oversight Agencies:
Report Link: https://geotracker.waterboards.ca.gov/profile_report?global_id=T0608501809
Cleanup Status Detail: COMPLETED - CASE CLOSED AS OF 10/16/1996
Cleanup History Link: https://geotracker.waterboards.ca.gov/profile_report_include?global_id=T0608501809&tabname=regulatoryhistory
Potential Media of Concern: OTHER GROUNDWATER (USES OTHER THAN DRINKING WATER)
User Defined Beneficial Use:
DWR GW Sub Basin: Santa Clara Valley - Santa Clara (2-009.02)
Calwater Watershed Name: Santa Clara - Palo Alto (205.50)
Post Closure Site Management:
Future Land Use:
Cleanup Oversight Agencies: SANTA CLARA COUNTY LOP (LEAD)
CASEWORKER: UST CASE WORKER
SAN FRANCISCO BAY RWQCB (REGION 2)
CASEWORKER: Regional Water Board
SANTA CLARA VALLEY WATER DISTRICT - CASE #: 07S1W02J01f
Gndwater Monitoring Freque:
Designated Beneficial Use Desc: Municipal and Domestic Supply, Agricultural Supply, Industrial Service Supply, Industrial Process Supply
Site History:

No site history available

LUST Sites from GeoTracker Search - Cleanup Status History

Status: Completed - Case Closed
Date : 10/16/1996

Status: Open - Site Assessment
Date : 9/25/1988

Status: Open - Site Assessment
Date : 9/23/1988

Status: Open - Case Begin Date
Date : 8/5/1988

LUST Sites from GeoTracker Search - Cleanup Action Report (as of Sep 15, 2021)

Action Type: EXCAVATION
Begin Date: 9/25/1988
Phase:
End Date: 1/1/1995
Contaminant Mass Removed:
Description:

Action Type: PUMP & TREAT (P&T) GROUNDWATER
Begin Date: 9/25/1988
Phase:
End Date: 1/1/1995
Contaminant Mass Removed:
Description:

LUST Sites from GeoTracker Search - Regulatory Activities (as of Sep 15)

Action Type: Other Regulatory Actions
Action Date: 10/16/1996
Received Issue Date: 10/16/1996
Action: Closure/No Further Action Letter
Doc Link: https://geotracker.waterboards.ca.gov/view_documents?global_id=T0608501809&enforcement_id=6234863&temptable=ENFORCEMENT
Title Description Comments:

Action Type: Response Requested - Other
Action Date: 10/16/1996
Received Issue Date: 10/16/1996
Action: Other Report / Document
Doc Link: https://geotracker.waterboards.ca.gov/view_documents_all?global_id=T0608501809&doc_id=5828633
Title Description Comments:

SCVWD Electronic Files

Action Type: Other Regulatory Actions
Action Date: 5/2/1996
Received Issue Date: 5/2/1996
Action: Staff Letter - #23663
Doc Link:
Title Description Comments:

Action Type: Response Requested - Reports
Action Date: 3/31/1996
Received Issue Date: 4/14/1996
Action: Soil and Water Investigation Report
Doc Link:
Title Description Comments:

Soil and Water Investigation Report

Action Type: Other Regulatory Actions
Action Date: 1/1/1996

Received Issue Date: 1/1/1996
Action: Staff Letter - #23661
Doc Link:
Title Description Comments:

Action Type: Notices
Action Date: 11/17/1989
Received Issue Date: 11/17/1989
Action: Notice of Responsibility - #39701
Doc Link:
Title Description Comments:

Action Type: Response Requested - Reports
Action Date: 7/31/1996
Received Issue Date:
Action: Soil and Water Investigation Report
Doc Link:
Title Description Comments:

Soil and Water Investigation Report

Action Type: Cleanup Action
Action Date: 9/25/1988
Received Issue Date:
Action: Excavation
Doc Link:
Title Description Comments:

Action Type: Cleanup Action
Action Date: 9/25/1988
Received Issue Date:
Action: Pump & Treat (P&T) Groundwater
Doc Link:
Title Description Comments:

Action Type: Leak Action
Action Date: 8/5/1988
Received Issue Date:
Action: Leak Reported
Doc Link:
Title Description Comments:

LUST Sites from GeoTracker Search - Documents (as of Sep 15, 2021)

Document Type: Site Documents
Size :
Document Date: 10/16/1996
Submitted By: COUNTY OF SANTA CLARA STUDENT INTERN (REGULATOR)
Type: OTHER REPORT / DOCUMENT
Submitted:
Title: SCVWD ELECTRONIC FILES
Title Link: https://geotracker.waterboards.ca.gov/view_documents?global_id=T0608501809&document_id=5828633

Document Type: Site Documents
Size :
Document Date: 10/16/1996
Submitted By: COUNTY OF SANTA CLARA STUDENT INTERN (REGULATOR)
Type: CLOSURE/NO FURTHER ACTION LETTER
Submitted:
Title: UNKNOWN
Title Link: https://geotracker.waterboards.ca.gov/view_documents?global_id=T0608501809&enforcement_id=6234863

33	*1 of 1*	*N*	*0.38 / 1,989.18*	*69.65 / -5*	***SANTA CLARA POLICE STATION*** ***501 EL CAMINO REAL*** ***SANTA CLARA CA 95050***	***CALSITES***

Map Key	Number of Records	Direction	Distance (mi/ft)	Elev/Diff (ft)	Site	DB

ID No:	43360129	**Assembly:**	20
Status Date:	10/10/1997	**Senate:**	10
NPL:	N	**Region:**	2
Tier:		**Region Name:**	BERKELEY
Fund:	C	**County Co:**	43
Access :	C	**Facility County:**	SANTA CLARA
Access Code:	CONTROLLED	**Lat Deg:**	37
Cortese:		**Lat Min:**	21
Hrscore:		**Lat Sec:**	15
Hrsdate:		**Lat Dir:**	W
Groundwater Contam:		**Long Deg:**	122
GW Code:	NOT REPORTED	**Long Min:**	56
No Sources:	0	**Long Sec:**	15
RWQCB Name:	SAN FRANCISCO BAY	**Long Dir:**	N
Branch Name:	NORTH COAST	**LImethod:**	
Staff:	AWANGER	**LIdesc:**	
Senior:	KTOTH		

Status Name: VOLUNTARY CLEANUP PROGRAM
Type Name: VOLUNTARY CLEANUP PROGRAM
Lead Name: DEPT OF TOXIC SUBSTANCES CONTROL
SIC Name: MANU - ELECTRONIC & OTHER ELECTRIC EQUIP
Filename:
Comments:

SIGNED A VOLUNTARY CLEANUP AGREEMENT WITH THE CITY OF SANTA CLARA FOR OVERSIGHT/APPROVAL OF A REMOVAL ACTION WORKPLAN AND IT IMPLEMENTATION. THE REMOVAL ACTION WILL ALLOW THE CITY TO CONSTRUCT A NEW POLICE STATION AT THE SITE. CONSTRUCTION OF THE STATION IS SCHEDULED TO BEGIN IN FEBRUARY 1998.
Approved Removal Action Workplan which proposes to consolidate soils contaminated with polynueclear aromatic hydrocarbons from operation of a town gas plant. Soils will be consolidated under asphalt parking area. A notice of exemption was filed for the project.

Background:

The Site is identified by Assessor's Parcel Number 230-6-0. The site is a flat, open field of approximately 4.7 acres, bounded on two sides by roadways, one side by a railroad yard, and one side by a flat open field of approximately 4.5 acres. The site contains 5 old buildings (of approximately 3900, 2800, 1200, 1100, and 400 square feet, respectively) which are scheduled for demolition by the end of 1997.
The site was used by the City of Santa Clara as a Utility Yard from approximately 1890 through the 1960's. From the 1890's through the 1930's coal gas was generated at this site, first to power gas street lights and later to generate electricity for the electric street light system. The on- ite structures were used for the City for storage since the 1960's.
Reports, containing the results of environmental media sampling conducted at the Site, indicate that the soil is contaminated with hazardous substances, including Polynuclear Aromatic Hydrocarbons (PNAs) and lead.

34	***1 of 1***	***NNW***	***0.38 / 1,990.25***	***73.33 / -2***	***Santa Clara University Parking Garage 3205 The Alameda Santa Clara CA***	***LOP SANTACLARA***

SCVWD ID: 07S1W02K03f
Closure Date: 05/20/2014
Link: http://lustop.sccgov.org/files/07S1W02K03f/

35	***1 of 1***	***NNW***	***0.38 / 1,997.34***	***73.72 / -1***	***SANTA CLARA UN. PARKING GARAGE 3205 THE ALAMEDA SANTA CLARA CA 95050***	***LUST***

Global ID:	T10000004298	**County:**	SANTA CLARA
Status:	COMPLETED - CASE CLOSED	**Latitude:**	
Status Date:		**Longitude:**	
Case Type:	LUST CLEANUP SITE		

Date Source: LUST Cleanup Sites & Military UST Site from GeoTracker Project Search Results Export; LUST Cleanup Sites & Military UST Site from GeoTracker Cleanup Sites Data Download

LUST Cleanup Sites from GeoTracker Cleanup Sites Data Download - Facilities Detail

RB Case No:	14-827	**Potential COC:**	Benzene, Total Petroleum Hydrocarbons (TPH)
Local Case No:	07S1W02K03f	**How Discovered:**	Other Means
Begin Date:	9/29/1982	**Stop Method:**	Close and Remove Tank
Lead Agency:	SANTA CLARA COUNTY LOP	**Stop Description:**	Remove USTs and station
Local Agency:	SANTA CLARA COUNTY LOP	**Case Worker:**	GOR
CUF Case:	NO	**File Location:**	All Files are on GeoTracker or in the Local Agency Database

Potential Media of Concern: Aquifer used for drinking water supply, Soil
How Discovered Description: excavation for creation of bioswale
Calwater Watershed Name: Santa Clara - Palo Alto (205.50)
DWR GW Subbasin Name: Santa Clara Valley - Santa Clara (2-009.02)
Disadvantaged Community:
Calenviroscreen Score: 46-50%
Site History:

Location of a historical gas station. The USTs were removed in 1982. Report of UST removal not supplied to us. After demolition, the site was a paved parking lot. Excavation began to create a bioswale adjacent to a planned parking garage when contamination was encountered.

LUST Cleanup Sites from GeoTracker Cleanup Sites Data Download - Regulatory Activity

Action Type: RESPONSE
Date : 6/6/2014
Action: Well Destruction Report

Action Type: ENFORCEMENT
Date : 5/20/2014
Action: Closure/No Further Action Letter

Action Type: ENFORCEMENT
Date : 4/4/2014
Action: Staff Letter

Action Type: ENFORCEMENT
Date : 1/16/2014
Action: Notification - Public Notice of Case Closure

Action Type: ENFORCEMENT
Date : 9/17/2013
Action: Staff Letter

Action Type: RESPONSE
Date : 7/31/2013
Action: Well Installation Report - Regulator Responded

Action Type: RESPONSE
Date : 7/24/2013
Action: Request for Closure - Regulator Responded

Action Type: RESPONSE
Date : 7/22/2013
Action: Other Report / Document

Action Type: RESPONSE
Date : 5/28/2013
Action: Well Installation Report

Action Type: ENFORCEMENT
Date : 4/30/2013
Action: Staff Letter

Action Type: RESPONSE
Date : 4/11/2013
Action: Soil and Water Investigation Report

Action Type: RESPONSE
Date : 4/5/2013
Action: Soil and Water Investigation Workplan - Regulator Responded

Action Type: ENFORCEMENT
Date : 2/8/2013
Action: Staff Letter

Action Type: RESPONSE
Date : 12/21/2012
Action: Final Remedial Action Report / Corrective Action Report

Action Type: RESPONSE
Date : 12/8/2012
Action: Other Workplan

Action Type: RESPONSE
Date : 10/23/2012
Action: Other Report / Document

Action Type: ENFORCEMENT
Date : 10/19/2012
Action: Notice of Responsibility

Action Type: ENFORCEMENT
Date : 10/19/2012
Action: Staff Letter

Action Type: ENFORCEMENT
Date : 9/28/2012
Action: Other Report

Action Type: ENFORCEMENT
Date : 9/28/2012
Action: Notice of Responsibility

Action Type: Other
Date : 9/17/2012
Action: Leak Reported

Action Type: RESPONSE
Date : 9/17/2012
Action: Preliminary Site Assessment Report

Action Type: Other
Date : 9/7/2012
Action: Leak Discovery

Action Type: RESPONSE
Date : 1/1/2012
Action: Correspondence

Action Type: Other
Date : 9/29/1982
Action: Leak Stopped

LUST Cleanup Sites from GeoTracker Cleanup Sites Data Download - Regulatory Contacts

Contact Type: Local Agency Caseworker
Contact Name: Gerald O'Regan
City: SAN JOSE
Organization Name: SANTA CLARA COUNTY LOP
Address: 1555 BERGER DRIVE STE 300
Email: gerald.o'regan@deh.sccgov.org
Phone No:

LUST Cleanup Sites from GeoTracker Cleanup Sites Data Download - Status History

Status: Completed - Case Closed
Status Date: 5/20/2014

Status: Open - Eligible for Closure
Status Date: 5/19/2014

Status: Open - Site Assessment
Status Date: 9/27/2012

Status: Open - Case Begin Date
Status Date: 9/29/1982

LUST Sites from GeoTracker Search - Regulatory Profile

Site Facility Name: SANTA CLARA UN. PARKING GARAGE
Site Facility Type: LUST CLEANUP SITE
Cleanup Status: COMPLETED - CASE CLOSED
Project Status:
WDR Place Type:
WDR File:
WDR Order:
CUF Priority Assig:
CUF Amount Paid:
Potential COC: BENZENE, TOTAL PETROLEUM HYDROCARBONS (TPH)
Facility Type:
Composting Method:
Address: 3205 THE ALAMEDA
City: SANTA CLARA
Zip: 95050
County: SANTA CLARA
CUF Claim:
File Location: ALL FILES ARE ON GEOTRACKER OR IN THE LOCAL AGENCY DATABASE
Designated Beneficial Use: MUN, AGR, IND, PROC
Project Oversight Agencies:
Report Link: https://geotracker.waterboards.ca.gov/profile_report?global_id=T10000004298
Cleanup Status Detail: COMPLETED - CASE CLOSED AS OF 5/20/2014
Cleanup History Link: https://geotracker.waterboards.ca.gov/profile_report_include?global_id=T10000004298&tabname=regulatoryhistory
Potential Media of Concern: AQUIFER USED FOR DRINKING WATER SUPPLY, SOIL
User Defined Beneficial Use:
DWR GW Sub Basin: Santa Clara Valley - Santa Clara (2-009.02)
Calwater Watershed Name: Santa Clara - Palo Alto (205.50)
Post Closure Site Management:
Future Land Use:
Cleanup Oversight Agencies: SANTA CLARA COUNTY LOP (LEAD) - CASE #: 07S1W02K03f
CASEWORKER: Gerald O'Regan
SAN FRANCISCO BAY RWQCB (REGION 2) - CASE #: 14-827
CASEWORKER: Regional Water Board
Gndwater Monitoring Freque:
Designated Beneficial Use Desc: Municipal and Domestic Supply, Agricultural Supply, Industrial Service Supply, Industrial Process Supply
Site History:

Location of a historical gas station. The USTs were removed in 1982. Report of UST removal not supplied to us. After demolition, the site was a paved parking lot. Excavation began to create a bioswale adjacent to a planned parking garage when contamination was encountered.

LUST Sites from GeoTracker Search - Cleanup Status History

Status: Completed - Case Closed
Date : 5/20/2014

Status: Open - Eligible for Closure
Date : 5/19/2014

Status: Open - Site Assessment
Date : 9/27/2012

Status: Open - Case Begin Date
Date : 9/29/1982

LUST Sites from GeoTracker Search - Regulatory Activities (as of Sep 15)

Action Type: Response Requested - Reports
Action Date: 6/6/2014
Received Issue Date: 5/5/2014
Action: Well Destruction Report
Doc Link: https://geotracker.waterboards.ca.gov/view_documents_all?global_id=T10000004298&doc_id=5801471

Title Description Comments:

- concur

Action Type: Other Regulatory Actions
Action Date: 5/20/2014
Received Issue Date: 5/20/2014
Action: Closure/No Further Action Letter
Doc Link: https://geotracker.waterboards.ca.gov/view_documents?global_id=T10000004298&enforcement_id=6204038&temptable=ENFORCEMENT
Title Description Comments:

Case Closure Letter/Report

Action Type: Other Regulatory Actions
Action Date: 4/4/2014
Received Issue Date: 4/4/2014
Action: Staff Letter
Doc Link: https://geotracker.waterboards.ca.gov/view_documents?global_id=T10000004298&enforcement_id=6198291&temptable=ENFORCEMENT
Title Description Comments:

Well Destruction

Action Type: Notices
Action Date: 1/16/2014
Received Issue Date: 1/16/2014
Action: Notification - Public Notice of Case Closure
Doc Link: https://geotracker.waterboards.ca.gov/view_documents?global_id=T10000004298&enforcement_id=6189442&temptable=ENFORCEMENT
Title Description Comments:

Intent to Close Letter, Fact Sheet, and Contact List

Action Type: Other Regulatory Actions
Action Date: 9/17/2013
Received Issue Date: 9/17/2013
Action: Staff Letter
Doc Link: https://geotracker.waterboards.ca.gov/view_documents?global_id=T10000004298&enforcement_id=6175802&temptable=ENFORCEMENT
Title Description Comments:

No Further Action

Action Type: Response Requested - Reports
Action Date: 7/31/2013
Received Issue Date: 7/22/2013
Action: Well Installation Report - Regulator Responded
Doc Link: https://geotracker.waterboards.ca.gov/view_documents_all?global_id=T10000004298&doc_id=5769667
Title Description Comments:

Soil Excavation and Groundwater Well Installation Report - Issued NFA.

Action Type: Response Requested - Other
Action Date: 7/24/2013
Received Issue Date: 7/24/2013
Action: Request for Closure - Regulator Responded
Doc Link: https://geotracker.waterboards.ca.gov/view_documents_all?global_id=T10000004298&doc_id=5797889
Title Description Comments:

Contaminated Soil Removal-Backfill Report - refer to 9/17/2013 staff letter

Action Type: Response Requested - Other
Action Date: 7/22/2013

Received Issue Date: 7/22/2013
Action: Other Report / Document
Doc Link: https://geotracker.waterboards.ca.gov/view_documents_all?global_id=T10000004298&doc_id=5927387
Title Description Comments:

Soil Disposal Report 07/22/2013

Action Type: Response Requested - Reports
Action Date: 5/28/2013
Received Issue Date: 5/28/2013
Action: Well Installation Report
Doc Link: https://geotracker.waterboards.ca.gov/view_documents_all?global_id=T10000004298&doc_id=5927390
Title Description Comments:

Well Construction Application 05/28/2013

Action Type: Other Regulatory Actions
Action Date: 4/30/2013
Received Issue Date: 4/30/2013
Action: Staff Letter
Doc Link: https://geotracker.waterboards.ca.gov/view_documents?global_id=T10000004298&enforcement_id=6157478&temptable=ENFORCEMENT
Title Description Comments:

Soil Excavation and Groundwater Well Installation Report

Action Type: Response Requested - Reports
Action Date: 4/11/2013
Received Issue Date: 4/11/2013
Action: Soil and Water Investigation Report
Doc Link: https://geotracker.waterboards.ca.gov/view_documents_all?global_id=T10000004298&doc_id=5927389
Title Description Comments:

Soil & Water Investigation Report 04/11/2013

Action Type: Response Requested - Workplans
Action Date: 4/5/2013
Received Issue Date: 4/1/2013
Action: Soil and Water Investigation Workplan - Regulator Responded
Doc Link:
Title Description Comments:

Workplan, Additional Site Assessment

Action Type: Other Regulatory Actions
Action Date: 2/8/2013
Received Issue Date: 2/8/2013
Action: Staff Letter
Doc Link: https://geotracker.waterboards.ca.gov/view_documents?global_id=T10000004298&enforcement_id=6148962&temptable=ENFORCEMENT
Title Description Comments:

Workplan, Additional Site Assessment

Action Type: Response Requested - Workplans
Action Date: 12/8/2012
Received Issue Date: 12/8/2012
Action: Other Workplan
Doc Link: https://geotracker.waterboards.ca.gov/view_documents_all?global_id=T10000004298&doc_id=5927391
Title Description Comments:

Work Plan 12/08/2012

Action Type: Response Requested - Other

Action Date: 10/23/2012
Received Issue Date: 10/23/2012
Action: Other Report / Document
Doc Link: https://geotracker.waterboards.ca.gov/view_documents_all?global_id=T10000004298&doc_id=5927388
Title Description Comments:

State Information 10/23/2012

Action Type: Other Regulatory Actions
Action Date: 10/19/2012
Received Issue Date: 10/19/2012
Action: Staff Letter
Doc Link: https://geotracker.waterboards.ca.gov/view_documents?global_id=T10000004298&enforcement_id=6140640&temptable=ENFORCEMENT
Title Description Comments:

REemial Action Plan

Action Type: Notices
Action Date: 10/19/2012
Received Issue Date: 10/19/2012
Action: Notice of Responsibility
Doc Link: https://geotracker.waterboards.ca.gov/view_documents?global_id=T10000004298&enforcement_id=6140916&temptable=ENFORCEMENT
Title Description Comments:

Action Type: Notices
Action Date: 9/28/2012
Received Issue Date: 9/28/2012
Action: Notice of Responsibility
Doc Link: https://geotracker.waterboards.ca.gov/view_documents?global_id=T10000004298&enforcement_id=6139003&temptable=ENFORCEMENT
Title Description Comments:

Notice of Responsibility Letter

Action Type: Reports
Action Date: 9/28/2012
Received Issue Date: 9/28/2012
Action: Other Report
Doc Link: https://geotracker.waterboards.ca.gov/view_documents?global_id=T10000004298&enforcement_id=6324299&temptable=ENFORCEMENT
Title Description Comments:

Map & Metroscan Information 09/28/2012

Action Type: Response Requested - Reports
Action Date: 9/17/2012
Received Issue Date: 9/17/2012
Action: Preliminary Site Assessment Report
Doc Link: https://geotracker.waterboards.ca.gov/view_documents_all?global_id=T10000004298&doc_id=5927386
Title Description Comments:

Preliminary Site Assessment Report 09/17/2012

Action Type: Response Requested - Other
Action Date: 1/1/2012
Received Issue Date: 1/1/2012
Action: Correspondence
Doc Link: https://geotracker.waterboards.ca.gov/view_documents_all?global_id=T10000004298&doc_id=5927385
Title Description Comments:

Correspondence 2012

Action Type: Response Requested - Reports
Action Date: 12/21/2012
Received Issue Date:
Action: Final Remedial Action Report / Corrective Action Report
Doc Link:
Title Description Comments:

Remedial Action Plan

Action Type: Leak Action
Action Date: 9/17/2012
Received Issue Date:
Action: Leak Reported
Doc Link:
Title Description Comments:

Action Type: Leak Action
Action Date: 9/7/2012
Received Issue Date:
Action: Leak Discovery
Doc Link:
Title Description Comments:

Action Type: Leak Action
Action Date: 9/29/1982
Received Issue Date:
Action: Leak Stopped
Doc Link:
Title Description Comments:

LUST Sites from GeoTracker Search - Documents (as of Sep 15, 2021)

Document Type: Site Documents
Document Date: 5/20/2014
Type: CLOSURE/NO FURTHER ACTION LETTER
Title: CASE CLOSURE LETTER/REPORT
Title Link: https://geotracker.waterboards.ca.gov/view_documents?global_id=T10000004298&enforcement_id=6204038
Size :
Submitted By: CHRIS WIDMANN (REGULATOR)
Submitted:

Document Type: Site Documents
Document Date: 5/5/2014
Type: REQUEST FOR CLOSURE
Title: MONITORING WELL DESTRUCTION
Title Link: https://geotracker.waterboards.ca.gov/esi/uploads/geo_report/4281694531/T10000004298.PDF
Size : 14,272 KB
Submitted By: ALEX KASSAI (AUTH_RP)
Submitted:

Document Type: Site Documents
Document Date: 4/4/2014
Type: STAFF LETTER
Title: WELL DESTRUCTION
Title Link: https://geotracker.waterboards.ca.gov/view_documents?global_id=T10000004298&enforcement_id=6198291
Size :
Submitted By: CHRIS WIDMANN (REGULATOR)
Submitted:

Document Type: Site Documents
Document Date: 1/16/2014
Type: NOTIFICATION - PUBLIC NOTICE OF CASE CLOSURE
Title: INTENT TO CLOSE LETTER, FACT SHEET, AND CONTACT LIST
Title Link: https://geotracker.waterboards.ca.gov/view_documents?global_id=T10000004298&enforcement_id=6189442
Size :
Submitted By: CHRIS WIDMANN (REGULATOR)
Submitted:

Document Type: Site Documents
Document Date: 9/17/2013
Type: STAFF LETTER
Title: NO FURTHER ACTION
Title Link: https://geotracker.waterboards.ca.gov/view_documents?global_id=T10000004298&enforcement_id=6175802
Size :
Submitted By: CHRIS WIDMANN (REGULATOR)
Submitted:

Document Type: Site Documents
Document Date: 7/24/2013
Size : 2,400 KB
Submitted By: ALEX KASSAI (AUTH_RP)

Type: REQUEST FOR CLOSURE **Submitted:**
Title: CONTAMINATED SOIL REMOVAL-BACKFILL REPORT
Title Link: https://geotracker.waterboards.ca.gov/esi/uploads/geo_report/2494652926/T10000004298.PDF

Document Type: Site Documents **Size :**
Document Date: 7/22/2013 **Submitted By:** MICHAEL SCHUSTER (REGULATOR)
Type: OTHER REPORT / DOCUMENT **Submitted:**
Title: SOIL DISPOSAL REPORT 07/22/2013
Title Link: https://geotracker.waterboards.ca.gov/view_documents?global_id=T10000004298&document_id=5927387

Document Type: Site Documents **Size :** 12,073 KB
Document Date: 6/14/2013* **Submitted By:** ALEX KASSAI (AUTH_RP)
Type: WELL INSTALLATION REPORT **Submitted:**
Title: MONITORING WELL INSTALLATION REPORT
Title Link: https://geotracker.waterboards.ca.gov/esi/uploads/geo_report/4319756686/T10000004298.PDF

Document Type: Site Documents **Size :**
Document Date: 5/28/2013 **Submitted By:** MICHAEL SCHUSTER (REGULATOR)
Type: WELL INSTALLATION REPORT **Submitted:**
Title: WELL CONSTRUCTION APPLICATION 05/28/2013
Title Link: https://geotracker.waterboards.ca.gov/view_documents?global_id=T10000004298&document_id=5927390

Document Type: Site Documents **Size :** 4,465 KB
Document Date: 5/15/2013* **Submitted By:** ALEX KASSAI (AUTH_RP)
Type: SITE ASSESSMENT REPORT **Submitted:**
Title: ADDITIONAL SOIL INVESTIGATION / ANALYSIS
Title Link: https://geotracker.waterboards.ca.gov/esi/uploads/geo_report/4760135710/T10000004298.PDF

Document Type: Site Documents **Size :**
Document Date: 4/30/2013 **Submitted By:** CHRIS WIDMANN (REGULATOR)
Type: STAFF LETTER **Submitted:**
Title: SOIL EXCAVATION AND GROUNDWATER WELL INSTALLATION REPORT
Title Link: https://geotracker.waterboards.ca.gov/view_documents?global_id=T10000004298&enforcement_id=6157478

Document Type: Site Documents **Size :**
Document Date: 4/11/2013 **Submitted By:** MICHAEL SCHUSTER (REGULATOR)
Type: SOIL AND WATER INVESTIGATION REPORT **Submitted:**
Title: SOIL & WATER INVESTIGATION REPORT 04/11/2013
Title Link: https://geotracker.waterboards.ca.gov/view_documents?global_id=T10000004298&document_id=5927389

Document Type: Site Documents **Size :**
Document Date: 2/8/2013 **Submitted By:** CHRIS WIDMANN (REGULATOR)
Type: STAFF LETTER **Submitted:**
Title: WORKPLAN, ADDITIONAL SITE ASSESSMENT
Title Link: https://geotracker.waterboards.ca.gov/view_documents?global_id=T10000004298&enforcement_id=6148962

Document Type: Site Documents **Size :**
Document Date: 12/8/2012 **Submitted By:** MICHAEL SCHUSTER (REGULATOR)
Type: OTHER WORKPLAN **Submitted:**
Title: WORK PLAN 12/08/2012
Title Link: https://geotracker.waterboards.ca.gov/view_documents?global_id=T10000004298&document_id=5927391

Document Type: Site Documents **Size :**
Document Date: 10/23/2012 **Submitted By:** MICHAEL SCHUSTER (REGULATOR)
Type: OTHER REPORT / DOCUMENT **Submitted:**
Title: STATE INFORMATION 10/23/2012
Title Link: https://geotracker.waterboards.ca.gov/view_documents?global_id=T10000004298&document_id=5927388

Document Type: Site Documents **Size :**
Document Date: 10/19/2012 **Submitted By:** CHRIS WIDMANN (REGULATOR)
Type: NOTICE OF RESPONSIBILITY **Submitted:**
Title: UNKNOWN
Title Link: https://geotracker.waterboards.ca.gov/view_documents?global_id=T10000004298&enforcement_id=6140916

Document Type: Site Documents **Size :**
Document Date: 10/19/2012 **Submitted By:** CHRIS WIDMANN (REGULATOR)
Type: STAFF LETTER **Submitted:**
Title: REEMIAL ACTION PLAN

Map Key	Number of Records	Direction	Distance (mi/ft)	Elev/Diff (ft)	Site	DB

Title Link: https://geotracker.waterboards.ca.gov/view_documents?global_id=T10000004298&enforcement_id=6140640

Document Type: Site Documents
Document Date: 9/28/2012
Type: OTHER REPORT
Title: MAP & METROSCAN INFORMATION 09/28/2012
Title Link: https://geotracker.waterboards.ca.gov/view_documents?global_id=T10000004298&enforcement_id=6324299
Size :
Submitted By: MICHAEL SCHUSTER (REGULATOR)
Submitted:

Document Type: Site Documents
Document Date: 9/28/2012
Type: NOTICE OF RESPONSIBILITY
Title: NOTICE OF RESPONSIBILITY LETTER
Title Link: https://geotracker.waterboards.ca.gov/view_documents?global_id=T10000004298&enforcement_id=6139003
Size :
Submitted By: CHRIS WIDMANN (REGULATOR)
Submitted:

Document Type: Site Documents
Document Date: 9/17/2012
Type: PRELIMINARY SITE ASSESSMENT REPORT
Title: PRELIMINARY SITE ASSESSMENT REPORT 09/17/2012
Title Link: https://geotracker.waterboards.ca.gov/view_documents?global_id=T10000004298&document_id=5927386
Size :
Submitted By: MICHAEL SCHUSTER (REGULATOR)
Submitted:

Document Type: Site Documents
Document Date: 1/1/2012
Type: CORRESPONDENCE
Title: CORRESPONDENCE 2012
Title Link: https://geotracker.waterboards.ca.gov/view_documents?global_id=T10000004298&document_id=5927385
Size :
Submitted By: MICHAEL SCHUSTER (REGULATOR)
Submitted:

Map Key	Number of Records	Direction	Distance (mi/ft)	Elev/Diff (ft)	Site	DB
36	1 of 1	E	0.39 / 2,083.08	67.33 / -8	OWENS ILLINOIS GLASS CO. 1185 CAMPBELL AVENUE SANTA CLARA CA 95050	ENVIROSTOR

Estor/EPA ID: 43320024
Site Code:
Nat Priority List: NO
APN: 230-13-011
Census Tract: 6085505203
Site Type: * HISTORICAL
Address Description: 1185 CAMPBELL AVENUE
Office: CLEANUP BERKELEY
Special Program:
Funding:
Cleanup Status: REFER: RWQCB AS OF 6/8/1994
Cleanup Oversight Agencies: NONE SPECIFIED
School District:
Past Use that Caused Contam: NONE SPECIFIED
Potential Media Affected: NONE SPECIFIED
Potential Contamin of Concern:

NONE SPECIFIED

Site History:

Assembly District: 25
Senate District: 10
Permit Renewal Lead:
Public Partici Spclst:
Project Manager:
County: SANTA CLARA
Latitude: 37.3467908346523
Longitude: -121.929831504822
Acres: NONE SPECIFIED
Supervisor:

Status: REFER: RWQCB
Program Type: HISTORICAL
CalEnviroScreen Score: 56-60%
Summary Link: https://www.envirostor.dtsc.ca.gov/public/profile_report?global_id=43320024

Completed Activities

Title: Discovery
Title Link:
Area Name:
Area Link:
Sub Area:
Sub Area Link:
Document Type: * Discovery
Date Completed: 9/24/1981

Map Key	Number of Records	Direction	Distance (mi/ft)	Elev/Diff (ft)	Site	DB

Comments: FACILITY IDENTIFIED ACTIVE SITE ID'D FROM SUPERFUND

Title: Discovery
Title Link:
Area Name:
Area Link:
Sub Area:
Sub Area Link:
Document Type: * Discovery
Date Completed: 9/14/1981
Comments: FACILITY IDENTIFIED INACTIVE SITE: POLK DIR.

Title: Site Screening
Title Link:
Area Name:
Area Link:
Sub Area:
Sub Area Link:
Document Type: Site Screening
Date Completed: 4/24/1987
Comments: SITE SCREENING DONE NO FILE FOUND.

Map Key	Number of Records	Direction	Distance (mi/ft)	Elev/Diff (ft)	Site	DB
37	1 of 1	E	0.39 / 2,085.10	67.29 / -8	OWENS ILLINOIS GLASS CO. 1185 CAMPBELL AVENUE SANTA CLARA CA 95050	CALSITES

ID No: 43320024
Status Date: 06/08/1994
NPL:
Tier:
Fund:
Access :
Access Code: NOT REPORTED
Cortese:
Hrscore:
Hrsdate:
Groundwater Contam:
GW Code: NOT REPORTED
No Sources: 0
RWQCB Name: SAN FRANCISCO BAY
Branch Name: NORTH COAST
Staff:
Senior:
Assembly:
Senate:
Region: 2
Region Name: BERKELEY
County Co: 43
Facility County: SANTA CLARA
Lat Deg: 0
Lat Min: 0
Lat Sec: 0
Lat Dir:
Long Deg: 0
Long Min: 0
Long Sec: 0
Long Dir:
Llmethod:
Lldesc:
Status Name: PROPERTY/SITE REFERRED TO RWQCB
Type Name: N/A
Lead Name: N/A
SIC Name: MANU - STONE, CLAY & GLASS PRODUCTS
Filename:
Comments:

FACILITY IDENTIFIED INACTIVE SITE: POLK DIR. FACILITY IDENTIFIED ACTIVE SITE ID'D FROM SUPERFUND FACILITY DRIVE-BY ACTIVE SITE. OWENS ILLINOIS CLOSURE DIV. NO PROBLEMS NOTED QUESTIONNAIRE SENT QUESTIONNAIRE REC'D FINAL STRATEGY SITE REFERRED: TO RWQCB RWQCB PERMIT/SUPERVISION SITE SCREENING DONE NO FILE FOUND.

Background:

Map Key	Number of Records	Direction	Distance (mi/ft)	Elev/Diff (ft)	Site	DB
38	1 of 4	NNW	0.41 / 2,171.34	72.79 / -2	Old Simas Service Station 3290 The Alameda Santa Clara CA	LOP SANTACLARA

SCVWD ID: 07S1W02K01f
Closure Date: 10/23/2000
Link: http://lustop.sccgov.org/files/07S1W02K01f/

Map Key	Number of Records	Direction	Distance (mi/ft)	Elev/Diff (ft)	Site	DB
38	2 of 4	NNW	0.41 / 2,171.34	72.79 / -2	Santa Clara Un Property 3290 The Alameda Santa Clara CA	LOP SANTACLARA

SCVWD ID: 07S1W02K02f
Closure Date: 04/29/2010
Link: http://lustop.sccgov.org/files/07S1W02K02f/

Map Key	Number of Records	Direction	Distance (mi/ft)	Elev/Diff (ft)	Site	DB
38	3 of 4	NNW	0.41 / 2,171.34	72.79 / -2	OLD SIMAS SERVICE STATION 3290 THE ALAMEDA SANTA CLARA CA 95050	LUST

Global ID: T0608500247
Status: COMPLETED - CASE CLOSED
Status Date:
Case Type: LUST CLEANUP SITE
Date Source: LUST Cleanup Sites & Military UST Site from GeoTracker Project Search Results Export; LUST Cleanup Sites & Military UST Site from GeoTracker Cleanup Sites Data Download
County: SANTA CLARA
Latitude:
Longitude:

LUST Cleanup Sites from GeoTracker Cleanup Sites Data Download - Facilities Detail

RB Case No:
Local Case No:
Begin Date: 4/7/1986
Lead Agency: SANTA CLARA COUNTY LOP
Local Agency: SANTA CLARA COUNTY LOP
CUF Case: YES
Potential COC: Gasoline
How Discovered:
Stop Method:
Stop Description:
Case Worker: UST
File Location: All Files are on GeoTracker or in the Local Agency Database

Potential Media of Concern: Other Groundwater (uses other than drinking water)
How Discovered Description:
Calwater Watershed Name: Santa Clara - Palo Alto (205.50)
DWR GW Subbasin Name: Santa Clara Valley - Santa Clara (2-009.02)
Disadvantaged Community:
Calenviroscreen Score: 46-50%
Site History:

LUST Cleanup Sites from GeoTracker Cleanup Sites Data Download - Regulatory Activity

Action Type: RESPONSE
Date : 6/3/2005
Action: Other Report / Document

Action Type: RESPONSE
Date : 10/6/1999
Action: Soil and Water Investigation Workplan

Action Type: ENFORCEMENT
Date : 9/29/1999
Action: Staff Letter - #23339

Action Type: RESPONSE
Date : 2/25/1999
Action: Soil and Water Investigation Workplan

Action Type: ENFORCEMENT
Date : 12/18/1998
Action: Staff Letter - #23337

Action Type: RESPONSE
Date : 12/5/1996
Action: Soil and Water Investigation Workplan

Action Type: ENFORCEMENT
Date : 10/11/1996

Action: Staff Letter - #23335

Action Type: ENFORCEMENT
Date : 8/12/1996
Action: Notice of Responsibility - #39704

Action Type: Other
Date : 1/1/1992
Action: Leak Reported

LUST Cleanup Sites from GeoTracker Cleanup Sites Data Download - Regulatory Contacts

Contact Type: Regional Board Caseworker
Contact Name: Regional Water Board
City: OAKLAND
Organization Name: SAN FRANCISCO BAY RWQCB (REGION 2)
Address: 1515 CLAY ST SUITE 1400
Email:
Phone No:

Contact Type: Local Agency Caseworker
Contact Name: UST CASE WORKER
City: SAN JOSE
Organization Name: SANTA CLARA COUNTY LOP
Address: 1555 Berger Drive, Suite 300
Email:
Phone No: 4089183400

LUST Cleanup Sites from GeoTracker Cleanup Sites Data Download - Status History

Status: Completed - Case Closed
Status Date: 10/23/2000

Status: Open - Site Assessment
Status Date: 3/17/2000

Status: Open - Site Assessment
Status Date: 4/7/1986

Status: Open - Case Begin Date
Status Date: 4/7/1986

LUST Sites from GeoTracker Search - Regulatory Profile

Site Facility Name: OLD SIMAS SERVICE STATION
Site Facility Type: LUST CLEANUP SITE
Cleanup Status: COMPLETED - CASE CLOSED
Project Status:
WDR Place Type:
WDR File:
WDR Order:
CUF Priority Assig: B
CUF Amount Paid: $63,538
Potential COC: GASOLINE
Facility Type:
Composting Method:
Address: 3290 THE ALAMEDA
City: SANTA CLARA
Zip: 95050
County: SANTA CLARA
CUF Claim: 15196
File Location: ALL FILES ARE ON GEOTRACKER OR IN THE LOCAL AGENCY DATABASE
Designated Beneficial Use: MUN, AGR, IND, PROC
Project Oversight Agencies:
Report Link: https://geotracker.waterboards.ca.gov/profile_report?global_id=T0608500247
Cleanup Status Detail: COMPLETED - CASE CLOSED AS OF 10/23/2000
Cleanup History Link: https://geotracker.waterboards.ca.gov/profile_report_include?global_id=T0608500247&tabname=regulatoryhistory
Potential Media of Concern: OTHER GROUNDWATER (USES OTHER THAN DRINKING WATER)
User Defined Beneficial Use:
DWR GW Sub Basin: Santa Clara Valley - Santa Clara (2-009.02)
Calwater Watershed Name: Santa Clara - Palo Alto (205.50)
Post Closure Site Management:
Future Land Use:
Cleanup Oversight Agencies: SANTA CLARA COUNTY LOP (LEAD)
CASEWORKER: UST CASE WORKER
SAN FRANCISCO BAY RWQCB (REGION 2)
CASEWORKER: Regional Water Board
SANTA CLARA VALLEY WATER DISTRICT - CASE #: 07S1W02K01f
Gndwater Monitoring Freque:
Designated Beneficial Use Municipal and Domestic Supply, Agricultural Supply, Industrial Service Supply, Industrial Process Supply

Desc:
Site History:

No site history available

LUST Sites from GeoTracker Search - Cleanup Status History

Status: Completed - Case Closed
Date : 10/23/2000

Status: Open - Site Assessment
Date : 3/17/2000

Status: Open - Case Begin Date
Date : 4/7/1986

Status: Open - Site Assessment
Date : 4/7/1986

LUST Sites from GeoTracker Search - Regulatory Activities (as of Sep 15)

Action Type: Response Requested - Other
Action Date: 6/3/2005
Received Issue Date: 6/3/2005
Action: Other Report / Document
Doc Link: https://geotracker.waterboards.ca.gov/view_documents_all?global_id=T0608500247&doc_id=5927372
Title Description Comments:

Microfiche Scans - See Read Me First - 06/03/2005

Action Type: Response Requested - Workplans
Action Date: 10/6/1999
Received Issue Date: 10/6/1999
Action: Soil and Water Investigation Workplan
Doc Link:
Title Description Comments:

Soil and Water Investigation Workplan

Action Type: Other Regulatory Actions
Action Date: 9/29/1999
Received Issue Date: 9/29/1999
Action: Staff Letter - #23339
Doc Link:
Title Description Comments:

Action Type: Other Regulatory Actions
Action Date: 12/18/1998
Received Issue Date: 12/18/1998
Action: Staff Letter - #23337
Doc Link:
Title Description Comments:

Action Type: Other Regulatory Actions
Action Date: 10/11/1996
Received Issue Date: 10/11/1996
Action: Staff Letter - #23335
Doc Link:
Title Description Comments:

Action Type: Notices
Action Date: 8/12/1996

Received Issue Date: 8/12/1996
Action: Notice of Responsibility - #39704
Doc Link:
Title Description Comments:

Action Type: Response Requested - Workplans
Action Date: 2/25/1999
Received Issue Date:
Action: Soil and Water Investigation Workplan
Doc Link:
Title Description Comments:

Soil and Water Investigation Workplan

Action Type: Response Requested - Workplans
Action Date: 12/5/1996
Received Issue Date:
Action: Soil and Water Investigation Workplan
Doc Link:
Title Description Comments:

Soil and Water Investigation Workplan

Action Type: Leak Action
Action Date: 1/1/1992
Received Issue Date:
Action: Leak Reported
Doc Link:
Title Description Comments:

LUST Sites from GeoTracker Search - Documents (as of Sep 15, 2021)

Document Type: Site Documents
Document Date: 10/5/2007
Type: LETTER
Title: CLOSURE LETTER & SITE CLOSURE SUMMARY
Title Link: https://geotracker.waterboards.ca.gov/site_documents/9217289566/CLOS%5FL%5F2000%2D10%2D23%2Epdf
Size : 772 KB
Submitted By: CYNTHIA MANA-AY (REGULATOR)
Submitted:

Document Type: Site Documents
Document Date: 6/3/2005
Type: OTHER REPORT / DOCUMENT
Title: MICROFICHE SCANS - SEE READ ME FIRST - 06/03/2005
Title Link: https://geotracker.waterboards.ca.gov/view_documents?global_id=T0608500247&document_id=5927372
Size :
Submitted By: MICHAEL SCHUSTER (REGULATOR)
Submitted:

38	4 of 4	NNW	0.41 / 2,171.34	72.79 / -2	SANTA CLARA UN PROPERTY 3290 THE ALAMEDA SANTA CLARA CA 95050	LUST

Global ID: T0608510936
Status: COMPLETED - CASE CLOSED
Status Date:
Case Type: LUST CLEANUP SITE
Date Source: LUST Cleanup Sites & Military UST Site from GeoTracker Project Search Results Export; LUST Cleanup Sites & Military UST Site from GeoTracker Cleanup Sites Data Download
County: SANTA CLARA
Latitude:
Longitude:

LUST Cleanup Sites from GeoTracker Cleanup Sites Data Download - Facilities Detail

RB Case No:
Local Case No: 07S1W02K02f
Begin Date: 5/20/2003
Lead Agency: SANTA CLARA COUNTY LOP
Local Agency:
CUF Case: NO
Potential COC: Gasoline
How Discovered: Tank Closure
Stop Method: Close and Remove Tank
Stop Description:
Case Worker:
File Location: All Files are on GeoTracker or in the Local

Agency Database

Potential Media of Concern: Other Groundwater (uses other than drinking water)
How Discovered Description:
Calwater Watershed Name: Santa Clara - Palo Alto (205.50)
DWR GW Subbasin Name: Santa Clara Valley - Santa Clara (2-009.02)
Disadvantaged Community:
Calenviroscreen Score: 46-50%
Site History:

A previous Fuel Leak Case (07S1W02K01f) was opened at this site. This case was associated with the removal of 4 underground storage tanks (USTs) at a former gasoline retail station in 1986 and 1994. The case was closed on 10/23/00. At the time of closure, residual contamination remained in soil (4,700 parts per million (ppm) Total Petroleum Hydrocarbons as Gasoline (TPHg), 3.5 ppm Benzene, 50 ppm Toluene, 25 ppm Ethylbenzene, and 260 ppm Xylenes) and groundwater (1,200 parts per billion (ppb) TPHg, 24 ppb Benzene, 3.3 ppb Toluene, 38 ppb Ethylbenzene, and 99 ppb Xylenes) at the site. 2003 – In May, a 1,000-gallon UST was found onsite and removed. 4 soil samples (P-1 through P-4) were collected from the excavation; 2 from each end at 6-inches and 2 feet below the bottom of the UST. The soil samples were analyzed for TPHg, TPH as Diesel (TPHd), TPH as Motor Oil (TPHmo), Oil and Grease (O&G), Pesticides, Polychlorinated Biphenyls (PCBs), LUFT Metals, Volatile Organic Compounds (VOCs) and Semi-Volatile Organic Compounds (SVOCs). The maximum concentrations reported were 5,900 ppm TPHg, 1,400 ppm TPHd, 81 ppm Ethylbenzene, 32 ppm Toluene, 44 ppm Naphthalene, 500 ppm Trichlorofluoromethane, 390 ppm 1,2,4-Trimethylbenzene, 120 ppm 1,3,5 trimethylbenzene, 46 ppm n-Propylbenzene, 3.7 ppm p-isopropyl benzene, 22 ppm 2 Methylnaphthalene, 1.6 ppm Cadmium, 38 ppm Chromium, 67 ppm Lead, 60 ppm Nickel, and 37 ppm Zinc. All other constituents were not reported to be present above the laboratory reporting limits. In June, 6 hand auger borings (B1 through B6) were advanced between 13 and 16 feet below the ground surface (ft bgs). Two soil samples were collected from each boring at varying depths and were analyzed for TPHg, TPHd, TPHmo, VOCs, SVOCs and LUFT Metals. Maximum concentrations reported were 11,000 ppm TPHg, 1,200 ppm TPHd, 55 ppm Ethylbenzene, 48 ppm Naphthalene, 510 ppm 1,2,4-Trimethylbenzene, 170 ppm 1,3,5-Trimethylbenzene, 45 ppm n-Butyl Benzene, 76 ppm n-Propyl Benzene, 26 ppm p-Isopropyl Benzene, 0.34 ppm Tert-butyl Benzene, and 4.7 ppm 2-Methylnaphthalene. Metals were detected at similar levels to the previous soil samples. All other constituents were not reported to be present above the laboratory reporting limits. Groundwater was encountered in the borings and grab groundwater samples were collected from each open boring and analyzed for TPHg, TPHd, TPHmo, VOCs, SVOCs, and LUFT Metals. The maximum concentrations reported were 38,000 ppb TPHg, 13,000 ppb TPHd, 3,500 ppb Benzene, 4,200 ppb Ethylbenzene, 450 ppb Toluene, 11,000 ppb Xylenes, 580 ppb n Butylbenzene, 760 ppb Isopropylbenzene, 540 ppb p-Isopropylbenzene, 720 ppb Naphthalene, 1,500 ppb n-Propylbenzene, 9,100 ppb 1,2,4-Trimethylbenzene, 2,700 ppb 1,3,5 Trimethylbenzene, 51 ppb 2-Methylnaphthalene, 22 ppb Benzoic Acid, 210 ppb Cadmium, 2,600 ppb Chromium, 730 ppb Lead, 3,900 ppb Nickel, and 3,500 ppb Zinc. All other constituents were not reported to be present above the laboratory reporting limits. 2004 – In July, 4 groundwater monitoring wells (MW-1 through MW-4) were installed onsite. 5 soil samples were collected from each boring at various depths. Soil samples were reported to have up to 150 ppm TPHg, 21 ppm TPHd, 0.3 ppm Benzene, 1.9 ppm Ethylbenzene, 32 ppm Toluene, 1.6 ppm Naphthalene, 8.9 ppm Trichlorofluoromethane, 0.26 ppm Isopropylbenzene, 7.6 ppm 1,2,4-Trimethylbenzene, 2.1 ppm 1,3,5-Trimethylbenzene, 0.8 ppm n-Propylbenzene, 0.26 ppm p-Isopropyl Benzene. Metals were reported at similar concentrations as previous soil samples. All other constituents were not reported to be present above the laboratory reporting limits. Quarterly groundwater monitoring began at this site in July 2004 and continued through February 2006. In July, the maximum concentrations reported in groundwater were 2,000 ppb TPHg, 480 ppb TPHd, 11 ppb Benzene, 54 ppb Ethylbenzene, 96 ppb Xylenes, 0.71 ppb 1,2-Dichloroethane (DCA), 8.6 ppb sec-Butylbenzene, 13 ppb Isopropylbenzene, and 17 ppb n-Propylbenzene. 2006 – In February, groundwater samples collected at the site during the last groundwater monitoring event were reported to have up to 700 ppb TPHg, 190 ppb TPHd, 2.2 ppb Benzene, 14 ppb Ethylbenzene, 6.9 ppb Xylenes, 1 ppb DCA, 4.4 ppb sec-Butylbenzene, 4.7 ppb Isopropylbenzene, and 3.7 ppb n-Propylbenzene. 2007 – In October, a soil vapor study was completed and the groundwater monitoring wells were sampled. Maximum concentrations reported for groundwater were 930 ppb TPHg, 260 ppb TPHd, 260 ppb Benzene, 52 ppb Ethylbenzene, 5.9 ppb Toluene, 0.71 ppb DCA, 5 ppb sec-Butylbenzene, 6.5 ppbIsopropylbenzene, and 1.8 ppb n-Propylbenzene. The constituents detected in the soil gas did not exceed the Environmental Screening Levels.

LUST Cleanup Sites from GeoTracker Cleanup Sites Data Download - Regulatory Activity

Action Type: ENFORCEMENT
Date : 4/29/2010
Action: Closure/No Further Action Letter

Action Type: ENFORCEMENT
Date : 12/21/2009
Action: Staff Letter

Action Type: ENFORCEMENT
Date : 7/15/2009
Action: Staff Letter

Action Type: RESPONSE
Date : 1/30/2009
Action: Monitoring Report - Quarterly

Action Type: RESPONSE
Date : 10/30/2008
Action: Monitoring Report - Quarterly

Action Type: ENFORCEMENT

Date : 5/30/2008
Action: Staff Letter - #800350

Action Type: ENFORCEMENT
Date : 5/28/2008
Action: Staff Letter - #808250

Action Type: RESPONSE
Date : 8/15/2007
Action: Other Report / Document

Action Type: ENFORCEMENT
Date : 4/11/2007
Action: Staff Letter - #701140

Action Type: RESPONSE
Date : 4/9/2007
Action: Other Report / Document

Action Type: ENFORCEMENT
Date : 2/22/2007
Action: Staff Letter - #70222

Action Type: ENFORCEMENT
Date : 2/9/2007
Action: * No Action - #7092

Action Type: ENFORCEMENT
Date : 6/22/2005
Action: Staff Letter

Action Type: RESPONSE
Date : 6/22/2005
Action: Other Report / Document

Action Type: RESPONSE
Date : 6/3/2005
Action: Other Report / Document

Action Type: ENFORCEMENT
Date : 6/3/2005
Action: Other Report

Action Type: RESPONSE
Date : 1/28/2005
Action: Monitoring Report - Quarterly

Action Type: RESPONSE
Date : 1/12/2005
Action: Monitoring Report - Quarterly

Action Type: ENFORCEMENT
Date : 10/19/2004
Action: Staff Letter - #44950

Action Type: RESPONSE
Date : 10/12/2004
Action: Soil and Water Investigation Report

Action Type: RESPONSE
Date : 3/31/2004
Action: Soil and Water Investigation Report

Action Type: RESPONSE
Date : 12/31/2003
Action: Soil and Water Investigation Workplan

Action Type: ENFORCEMENT
Date : 12/24/2003

Action: Staff Letter - #42831

Action Type: RESPONSE
Date : 12/12/2003
Action: Other Report / Document

Action Type: RESPONSE
Date : 12/10/2003
Action: Well Installation Report

Action Type: ENFORCEMENT
Date : 11/13/2003
Action: Staff Letter - #42593

Action Type: ENFORCEMENT
Date : 11/13/2003
Action: Notice of Responsibility - #42592

Action Type: RESPONSE
Date : 10/3/2003
Action: Other Report / Document

Action Type: RESPONSE
Date : 10/3/2003
Action: Unauthorized Release Form

Action Type: RESPONSE
Date : 8/26/2003
Action: Tank Removal Report / UST Sampling Report

Action Type: Other
Date : 6/11/2003
Action: Leak Reported

Action Type: Other
Date : 5/17/2003
Action: Leak Stopped

Action Type: Other
Date : 5/17/2003
Action: Leak Discovery

Action Type: REMEDIATION
Date : 5/7/2003
Action: Excavation

Action Type: RESPONSE
Date : 1/1/2003
Action: Correspondence

Action Type: RESPONSE
Date : 6/10/2002
Action: Other Workplan

LUST Cleanup Sites from GeoTracker Cleanup Sites Data Download - Regulatory Contacts

Contact Type: Regional Board Caseworker
Contact Name: Regional Water Board
City: OAKLAND
Organization Name: SAN FRANCISCO BAY RWQCB (REGION 2)
Address: 1515 CLAY ST SUITE 1400
Email:
Phone No:

LUST Cleanup Sites from GeoTracker Cleanup Sites Data Download - Status History

Status: Completed - Case Closed
Status Date: 4/29/2010

Status: Open - Case Begin Date

Status Date: 5/20/2003

Status: Open - Site Assessment
Status Date: 5/20/2003

LUST Sites from GeoTracker Search - Regulatory Profile

Site Facility Name:	SANTA CLARA UN PROPERTY	***Potential COC:***	GASOLINE
Site Facility Type:	LUST CLEANUP SITE	***Facility Type:***	
Cleanup Status:	COMPLETED - CASE CLOSED	***Composting Method:***	
Project Status:		***Address:***	3290 THE ALAMEDA
WDR Place Type:		***City:***	SANTA CLARA
WDR File:		***Zip:***	95050
WDR Order:		***County:***	SANTA CLARA
CUF Priority Assig:		***CUF Claim:***	
CUF Amount Paid:			

File Location: ALL FILES ARE ON GEOTRACKER OR IN THE LOCAL AGENCY DATABASE
Designated Beneficial Use: MUN, AGR, IND, PROC
Project Oversight Agencies:
Report Link: https://geotracker.waterboards.ca.gov/profile_report?global_id=T0608510936
Cleanup Status Detail: COMPLETED - CASE CLOSED AS OF 4/29/2010
Cleanup History Link: https://geotracker.waterboards.ca.gov/profile_report_include?global_id=T0608510936&tabname=regulatoryhistory
Potential Media of Concern: OTHER GROUNDWATER (USES OTHER THAN DRINKING WATER)
User Defined Beneficial Use:
DWR GW Sub Basin: Santa Clara Valley - Santa Clara (2-009.02)
Calwater Watershed Name: Santa Clara - Palo Alto (205.50)
Post Closure Site Management: NO GROUNDWATER EXTRACTION AT ANY DEPTH WITHOUT APPROVAL
NOTIFY PRIOR TO CHANGE IN LAND USE
NOTIFY PRIOR TO DEVELOPMENT
Future Land Use: COMMERCIAL
Cleanup Oversight Agencies: SANTA CLARA COUNTY LOP (LEAD) - CASE #: 07S1W02K02f
SAN FRANCISCO BAY RWQCB (REGION 2)
CASEWORKER: Regional Water Board
Gndwater Monitoring Freque: # OF WELLS MONITORED - OTHER : 4
Designated Beneficial Use Desc: Municipal and Domestic Supply, Agricultural Supply, Industrial Service Supply, Industrial Process Supply
Site History:

A previous Fuel Leak Case (07S1W02K01f) was opened at this site. This case was associated with the removal of 4 underground storage tanks (USTs) at a former gasoline retail station in 1986 and 1994. The case was closed on 10/23/00. At the time of closure, residual contamination remained in soil (4,700 parts per million (ppm) Total Petroleum Hydrocarbons as Gasoline (TPHg), 3.5 ppm Benzene, 50 ppm Toluene, 25 ppm Ethylbenzene, and 260 ppm Xylenes) and groundwater (1,200 parts per billion (ppb) TPHg, 24 ppb Benzene, 3.3 ppb Toluene, 38 ppb Ethylbenzene, and 99 ppb Xylenes) at the site.

2003 – In May, a 1,000-gallon UST was found onsite and removed. 4 soil samples (P-1 through P-4) were collected from the excavation; 2 from each end at 6-inches and 2 feet below the bottom of the UST. The soil samples were analyzed for TPHg, TPH as Diesel (TPHd), TPH as Motor Oil (TPHmo), Oil and Grease (O&G), Pesticides, Polychlorinated Biphenyls (PCBs), LUFT Metals, Volatile Organic Compounds (VOCs) and Semi-Volatile Organic Compounds (SVOCs). The maximum concentrations reported were 5,900 ppm TPHg, 1,400 ppm TPHd, 81 ppm Ethylbenzene, 32 ppm Toluene, 44 ppm Naphthalene, 500 ppm Trichlorofluoromethane, 390 ppm 1,2,4-Trimethylbenzene, 120 ppm 1,3,5 trimethylbenzene, 46 ppm n-Propylbenzene, 3.7 ppm p-isopropyl benzene, 22 ppm 2 Methylnaphthalene, 1.6 ppm Cadmium, 38 ppm Chromium, 67 ppm Lead, 60 ppm Nickel, and 37 ppm Zinc. All other constituents were not reported to be present above the laboratory reporting limits.

In June, 6 hand auger borings (B1 through B6) were advanced between 13 and 16 feet below the ground surface (ft bgs). Two soil samples were collected from each boring at varying depths and were analyzed for TPHg, TPHd, TPHmo, VOCs, SVOCs and LUFT Metals. Maximum concentrations reported were 11,000 ppm TPHg, 1,200 ppm TPHd, 55 ppm Ethylbenzene, 48 ppm Naphthalene, 510 ppm 1,2,4-Trimethylbenzene, 170 ppm 1,3,5-Trimethylbenzene, 45 ppm n-Butyl Benzene, 76 ppm n-Propyl Benzene, 26 ppm p-Isopropyl Benzene, 0.34 ppm Tert-butyl Benzene, and 4.7 ppm 2-Methylnaphthalene. Metals were detected at similar levels to the previous soil samples. All other constituents were not reported to be present above the laboratory reporting limits.

Groundwater was encountered in the borings and grab groundwater samples were collected from each open boring and analyzed for TPHg, TPHd, TPHmo, VOCs, SVOCs, and LUFT Metals. The maximum concentrations reported were 38,000 ppb TPHg, 13,000 ppb TPHd, 3,500 ppb Benzene, 4,200 ppb Ethylbenzene, 450 ppb Toluene, 11,000 ppb Xylenes, 580 ppb n Butylbenzene, 760 ppb Isopropylbenzene, 540 ppb p-Isopropylbenzene, 720 ppb Naphthalene, 1,500 ppb n-Propylbenzene, 9,100 ppb 1,2,4-Trimethylbenzene, 2,700 ppb 1,3,5 Trimethylbenzene, 51 ppb 2-Methylnaphthalene, 22 ppb Benzoic Acid, 210 ppb Cadmium, 2,600 ppb Chromium, 730 ppb Lead, 3,900 ppb Nickel, and 3,500 ppb Zinc. All other constituents were not reported to be present above the laboratory reporting limits.

2004 – In July, 4 groundwater monitoring wells (MW-1 through MW-4) were installed onsite. 5 soil samples were collected from each boring at various depths. Soil samples were reported to have up to 150 ppm TPHg, 21 ppm TPHd, 0.3 ppm Benzene, 1.9 ppm Ethylbenzene, 32 ppm Toluene, 1.6 ppm Naphthalene, 8.9 ppm Trichlorofluoromethane, 0.26 ppm Isopropylbenzene, 7.6 ppm 1,2,4-Trimethylbenzene, 2.1 ppm 1,3,5-Trimethylbenzene, 0.8 ppm

n-Propylbenzene, 0.26 ppm p-Isopropyl Benzene. Metals were reported at similar concentrations as previous soil samples. All other constituents were not reported to be present above the laboratory reporting limits.

Quarterly groundwater monitoring began at this site in July 2004 and continued through February 2006. In July, the maximum concentrations reported in groundwater were 2,000 ppb TPHg, 480 ppb TPHd, 11 ppb Benzene, 54 ppb Ethylbenzene, 96 ppb Xylenes, 0.71 ppb 1,2-Dichloroethane (DCA), 8.6 ppb sec-Butylbenzene, 13 ppb Isopropylbenzene, and 17 ppb n-Propylbenzene.

2006 – In February, groundwater samples collected at the site during the last groundwater monitoring event were reported to have up to 700 ppb TPHg, 190 ppb TPHd, 2.2 ppb Benzene, 14 ppb Ethylbenzene, 6.9 ppb Xylenes, 1 ppb DCA, 4.4 ppb sec-Butylbenzene, 4.7 ppb Isopropylbenzene, and 3.7 ppb n-Propylbenzene.

2007 – In October, a soil vapor study was completed and the groundwater monitoring wells were sampled. Maximum concentrations reported for groundwater were 930 ppb TPHg, 260 ppb TPHd, 260 ppb Benzene, 52 ppb Ethylbenzene, 5.9 ppb Toluene, 0.71 ppb DCA, 5 ppb sec-Butylbenzene, 6.5 ppbIsopropylbenzene, and 1.8 ppb n-Propylbenzene. The constituents detected in the soil gas did not exceed the Environmental Screening Levels.

LUST Sites from GeoTracker Search - Cleanup Status History

Status: Completed - Case Closed
Date : 4/29/2010

Status: Open - Site Assessment
Date : 5/20/2003

Status: Open - Case Begin Date
Date : 5/20/2003

LUST Sites from GeoTracker Search - Cleanup Action Report (as of Sep 15, 2021)

Action Type: EXCAVATION
Phase: Soil
Contaminant Mass Removed:
Description:
Begin Date: 5/7/2003
End Date: 5/20/2003

LUST Sites from GeoTracker Search - Regulatory Activities (as of Sep 15)

Action Type: Other Regulatory Actions
Action Date: 4/29/2010
Received Issue Date: 4/29/2010
Action: Closure/No Further Action Letter
Doc Link: https://geotracker.waterboards.ca.gov/view_documents?global_id=T0608510936&enforcement_id=6049915&temptable=ENFORCEMENT
Title Description Comments:

Action Type: Other Regulatory Actions
Action Date: 12/21/2009
Received Issue Date: 12/21/2009
Action: Staff Letter
Doc Link: https://geotracker.waterboards.ca.gov/view_documents?global_id=T0608510936&enforcement_id=6038648&temptable=ENFORCEMENT
Title Description Comments:

destroy wells for closure

Action Type: Other Regulatory Actions
Action Date: 7/15/2009
Received Issue Date: 7/15/2009
Action: Staff Letter
Doc Link: https://geotracker.waterboards.ca.gov/view_documents?global_id=T0608510936&enforcement_id=6020877&temptable=ENFORCEMENT
Title Description Comments:

nfa pending file review for closure - awaiting 6/09 sampling results.

Action Type: Response Requested - Reports
Action Date: 1/30/2009
Received Issue Date: 2/26/2009
Action: Monitoring Report - Quarterly
Doc Link: https://geotracker.waterboards.ca.gov/view_documents_all?global_id=T0608510936&doc_id=5618971
Title Description Comments:

Action Type: Response Requested - Reports
Action Date: 10/30/2008
Received Issue Date: 8/27/2008
Action: Monitoring Report - Quarterly
Doc Link: https://geotracker.waterboards.ca.gov/view_documents_all?global_id=T0608510936&doc_id=5618970
Title Description Comments:

Action Type: Other Regulatory Actions
Action Date: 5/30/2008
Received Issue Date: 5/30/2008
Action: Staff Letter - #800350
Doc Link:
Title Description Comments:

Geotracker upload noncompliance

Action Type: Other Regulatory Actions
Action Date: 5/28/2008
Received Issue Date: 5/28/2008
Action: Staff Letter - #808250
Doc Link:
Title Description Comments:

gwm required

Action Type: Response Requested - Other
Action Date: 8/15/2007
Received Issue Date: 2/22/2008
Action: Other Report / Document
Doc Link: https://geotracker.waterboards.ca.gov/view_documents_all?global_id=T0608510936&doc_id=5593128
Title Description Comments:

Other Type of Submission by RP - Soil gas investigation

Action Type: Other Regulatory Actions
Action Date: 4/11/2007
Received Issue Date: 4/11/2007
Action: Staff Letter - #701140
Doc Link:
Title Description Comments:

app soil gas wp

Action Type: Response Requested - Other
Action Date: 4/9/2007
Received Issue Date: 4/9/2007
Action: Other Report / Document
Doc Link: https://geotracker.waterboards.ca.gov/view_documents_all?global_id=T0608510936&doc_id=5592183
Title Description Comments:

Other Type of Submission by RP - Soil gas investigation work plan for downgradient

Action Type: Other Regulatory Actions
Action Date: 2/22/2007
Received Issue Date: 2/22/2007

Action: Staff Letter - #70222
Doc Link:
Title Description Comments:

req soil gas inv.

Action Type: Enforcement - Other
Action Date: 2/9/2007
Received Issue Date: 2/9/2007
Action: * No Action - #7092
Doc Link:
Title Description Comments:

NFA pending closure review

Action Type: Other Regulatory Actions
Action Date: 6/22/2005
Received Issue Date: 6/22/2005
Action: Staff Letter
Doc Link:
Title Description Comments:

GWM reporting and questionable gw results

Action Type: Response Requested - Other
Action Date: 6/22/2005
Received Issue Date: 6/22/2005
Action: Other Report / Document
Doc Link: https://geotracker.waterboards.ca.gov/view_documents_all?global_id=T0608510936&doc_id=5927377
Title Description Comments:

Phone Log 06/22/2005

Action Type: Reports
Action Date: 6/3/2005
Received Issue Date: 6/3/2005
Action: Other Report
Doc Link: https://geotracker.waterboards.ca.gov/view_documents?global_id=T0608510936&enforcement_id=6324297&temptable=ENFORCEMENT
Title Description Comments:

Map & Metroscan Information 06/03/2005

Action Type: Response Requested - Other
Action Date: 6/3/2005
Received Issue Date: 6/3/2005
Action: Other Report / Document
Doc Link: https://geotracker.waterboards.ca.gov/view_documents_all?global_id=T0608510936&doc_id=5927379
Title Description Comments:

State Information 06/03/2005

Action Type: Response Requested - Reports
Action Date: 1/28/2005
Received Issue Date: 6/21/2005
Action: Monitoring Report - Quarterly
Doc Link:
Title Description Comments:

Monitoring Report - Quarterly

Action Type: Response Requested - Reports
Action Date: 1/12/2005
Received Issue Date: 1/12/2005

Action: Monitoring Report - Quarterly
Doc Link: https://geotracker.waterboards.ca.gov/view_documents_all?global_id=T0608510936&doc_id=5927376
Title Description Comments:

GW Monitoring Report 01/12/2005 - 09/15/2009

Action Type: Other Regulatory Actions
Action Date: 10/19/2004
Received Issue Date: 10/19/2004
Action: Staff Letter - #44950
Doc Link:
Title Description Comments:

Action Type: Response Requested - Reports
Action Date: 10/12/2004
Received Issue Date: 10/12/2004
Action: Soil and Water Investigation Report
Doc Link: https://geotracker.waterboards.ca.gov/view_documents_all?global_id=T0608510936&doc_id=5927380
Title Description Comments:

Soil & Water Investigation Report 10/12/2004 - 02/14/2008

Action Type: Response Requested - Reports
Action Date: 3/31/2004
Received Issue Date: 10/18/2004
Action: Soil and Water Investigation Report
Doc Link:
Title Description Comments:

Soil and Water Investigation Report

Action Type: Response Requested - Workplans
Action Date: 12/31/2003
Received Issue Date: 12/22/2003
Action: Soil and Water Investigation Workplan
Doc Link:
Title Description Comments:

Soil and Water Investigation Workplan

Action Type: Other Regulatory Actions
Action Date: 12/24/2003
Received Issue Date: 12/24/2003
Action: Staff Letter - #42831
Doc Link:
Title Description Comments:

Action Type: Response Requested - Other
Action Date: 12/12/2003
Received Issue Date: 12/12/2003
Action: Other Report / Document
Doc Link: https://geotracker.waterboards.ca.gov/view_documents_all?global_id=T0608510936&doc_id=5927378
Title Description Comments:

Soil Disposal Report 12/12/2003

Action Type: Response Requested - Reports
Action Date: 12/10/2003
Received Issue Date: 12/10/2003
Action: Well Installation Report
Doc Link: https://geotracker.waterboards.ca.gov/view_documents_all?global_id=T0608510936&doc_id=5927383
Title Description Comments:

Well Construction Application 12/10/2003

Action Type: Notices
Action Date: 11/13/2003
Received Issue Date: 11/13/2003
Action: Notice of Responsibility - #42592
Doc Link:
Title Description Comments:

Action Type: Other Regulatory Actions
Action Date: 11/13/2003
Received Issue Date: 11/13/2003
Action: Staff Letter - #42593
Doc Link:
Title Description Comments:

Action Type: Response Requested - Other
Action Date: 10/3/2003
Received Issue Date: 10/3/2003
Action: Unauthorized Release Form
Doc Link: https://geotracker.waterboards.ca.gov/view_documents_all?global_id=T0608510936&doc_id=5927382
Title Description Comments:

Unauthorized Release Form 10/03/2003

Action Type: Response Requested - Other
Action Date: 10/3/2003
Received Issue Date: 10/3/2003
Action: Other Report / Document
Doc Link: https://geotracker.waterboards.ca.gov/view_documents_all?global_id=T0608510936&doc_id=5927375
Title Description Comments:

Geotracker Info 10/03/2003

Action Type: Response Requested - Reports
Action Date: 8/26/2003
Received Issue Date: 8/26/2003
Action: Tank Removal Report / UST Sampling Report
Doc Link: https://geotracker.waterboards.ca.gov/view_documents_all?global_id=T0608510936&doc_id=5927381
Title Description Comments:

Tank Removal Report 08/26/2003

Action Type: Response Requested - Other
Action Date: 1/1/2003
Received Issue Date: 1/1/2003
Action: Correspondence
Doc Link: https://geotracker.waterboards.ca.gov/view_documents_all?global_id=T0608510936&doc_id=5927374
Title Description Comments:

Correspondence 2003

Action Type: Response Requested - Workplans
Action Date: 6/10/2002
Received Issue Date: 6/10/2002
Action: Other Workplan
Doc Link: https://geotracker.waterboards.ca.gov/view_documents_all?global_id=T0608510936&doc_id=5927384
Title Description Comments:

Work Plan 06/10/2002 - 04/08/2007

Action Type: Leak Action
Action Date: 6/11/2003

Received Issue Date:
Action: Leak Reported
Doc Link:
Title Description Comments:

Action Type: Leak Action
Action Date: 5/17/2003
Received Issue Date:
Action: Leak Discovery
Doc Link:
Title Description Comments:

Action Type: Leak Action
Action Date: 5/17/2003
Received Issue Date:
Action: Leak Stopped
Doc Link:
Title Description Comments:

Action Type: Cleanup Action
Action Date: 5/7/2003
Received Issue Date:
Action: Excavation
Doc Link:
Title Description Comments:

LUST Sites from GeoTracker Search - Site Maps (as of Sep 15, 2021)

Title: GEO_MAP
Link: https://geotracker.waterboards.ca.gov/esi/uploads/geo_map/5162000894/T0608510936.pdf
Size : 3,234 KB
Submitted By: SHERWOOD LOVEJOY, JR. (AUTH_RP)
Submitted: 6/6/2008

Title: GEO_MAP
Link: https://geotracker.waterboards.ca.gov/esi/uploads/geo_map/8657259881/T0608510936.pdf
Size : 3,602 KB
Submitted By: SHERWOOD LOVEJOY, JR. (AUTH_RP)
Submitted: 6/6/2008

Title: GEO_MAP
Link: https://geotracker.waterboards.ca.gov/esi/uploads/geo_map/6758671641/T0608510936.pdf
Size : 3,700 KB
Submitted By: SHERWOOD LOVEJOY, JR. (AUTH_RP)
Submitted: 6/6/2008

Title: GEO_MAP
Link: https://geotracker.waterboards.ca.gov/esi/uploads/geo_map/8563353598/T0608510936.pdf
Size : 2,966 KB
Submitted By: SHERWOOD LOVEJOY, JR. (AUTH_RP)
Submitted: 6/6/2008

Title: GEO_MAP
Link: https://geotracker.waterboards.ca.gov/esi/uploads/geo_map/2333830893/T0608510936.pdf
Size : 3,643 KB
Submitted By: SHERWOOD LOVEJOY, JR. (AUTH_RP)
Submitted: 6/6/2008

Title: GEO_MAP
Link: https://geotracker.waterboards.ca.gov/esi/uploads/geo_map/7990508854/T0608510936.pdf
Size : 1,643 KB
Submitted By: SHERWOOD LOVEJOY, JR. (AUTH_RP)
Submitted: 6/6/2008

Title: GEO_MAP
Link: https://geotracker.waterboards.ca.gov/esi/uploads/geo_map/7843447625/T0608510936.pdf
Size : 4,691 KB
Submitted By: SHERWOOD LOVEJOY, JR. (AUTH_RP)
Submitted: 6/6/2008

Title: GEO_MAP
Link: https://geotracker.waterboards.ca.gov/esi/uploads/geo_map/6007109701/T0608510936.pdf
Size : 1,852 KB
Submitted By: SHERWOOD LOVEJOY, JR. (AUTH_RP)
Submitted: 6/6/2008

Title: GEO_MAP
Link: https://geotracker.waterboards.ca.gov/esi/uploads/geo_map/5725544810/T0608510936.pdf
Size : 328 KB
Submitted By: SHERWOOD LOVEJOY, JR. (AUTH_RP)
Submitted: 6/6/2008

Title: GEO_BORE (MW-1)
Link: https://geotracker.waterboards.ca.gov/esi/uploads/geo_bore/9269610345/T0608510936.pdf
Size : 165 KB
Submitted By: SHERWOOD LOVEJOY, JR. (AUTH_RP)
Submitted: 6/6/2008

Title: GEO_MAP
Link: https://geotracker.waterboards.ca.gov/esi/uploads/geo_map/1262623667/T0608510936.pdf
Size : 2,688 KB
Submitted By: SHERWOOD LOVEJOY, JR. (AUTH_RP)
Submitted: 6/6/2008

Title: GEO_BORE (MW-2)
Link: https://geotracker.waterboards.ca.gov/esi/uploads/geo_bore/1614886224/T0608510936.pdf
Size : 163 KB
Submitted By: SHERWOOD LOVEJOY, JR. (AUTH_RP)
Submitted: 6/6/2008

Title: GEO_MAP
Link: https://geotracker.waterboards.ca.gov/esi/uploads/geo_map/6965666830/T0608510936.pdf
Size : 752 KB
Submitted By: SHERWOOD LOVEJOY, JR. (AUTH_RP)
Submitted: 6/6/2008

Title: GEO_BORE (MW-4)
Link: https://geotracker.waterboards.ca.gov/esi/uploads/geo_bore/3228352427/T0608510936.pdf
Size : 168 KB
Submitted By: SHERWOOD LOVEJOY, JR. (AUTH_RP)
Submitted: 6/6/2008

Title: GEO_BORE (MW-3)
Link: https://geotracker.waterboards.ca.gov/esi/uploads/geo_bore/8426409661/T0608510936.pdf
Size : 165 KB
Submitted By: SHERWOOD LOVEJOY, JR. (AUTH_RP)
Submitted: 6/6/2008

LUST Sites from GeoTracker Search - Documents (as of Sep 15, 2021)

Document Type: Site Documents
Document Date: 4/29/2010
Type: CLOSURE/NO FURTHER ACTION LETTER
Title: UNKNOWN
Title Link: https://geotracker.waterboards.ca.gov/view_documents?global_id=T0608510936&enforcement_id=6049915
Size :
Submitted By: KRISTI CONG (REGULATOR)
Submitted:

Document Type: Site Documents
Document Date: 4/27/2010
Type: WELL DESTRUCTION REPORT
Title: WELL DESTRUCTION DWRS
Title Link: https://geotracker.waterboards.ca.gov/esi/uploads/geo_report/5131394743/T0608510936.PDF
Size : 1,028 KB
Submitted By: SHERWOOD LOVEJOY, JR. (AUTH_RP)
Submitted:

Document Type: Site Documents
Size :
Document Date: 12/21/2009
Submitted By: KRISTI CONG (REGULATOR)
Type: STAFF LETTER
Submitted:
Title: DESTROY WELLS FOR CLOSURE
Title Link: https://geotracker.waterboards.ca.gov/view_documents?global_id=T0608510936&enforcement_id=6038648

Document Type: Monitoring Reports
Size : 3,238 KB
Document Date: 9/22/2009
Submitted By: SHERWOOD LOVEJOY, JR. (AUTH_RP)
Type: MONITORING REPORT - QUARTERLY
Submitted:
Title: JUNE09-GWM REPORT
Title Link: https://geotracker.waterboards.ca.gov/esi/uploads/geo_report/7175970792/T0608510936.PDF

Document Type: Site Documents
Size :
Document Date: 7/15/2009
Submitted By: KRISTI CONG (REGULATOR)
Type: STAFF LETTER
Submitted:
Title: NFA PENDING FILE REVIEW FOR CLOSURE - AWAITING 6/09 SAMPLING RESULTS.
Title Link: https://geotracker.waterboards.ca.gov/view_documents?global_id=T0608510936&enforcement_id=6020877

Document Type: Monitoring Reports
Size : 2,041 KB
Document Date: 6/30/2009
Submitted By: SHERWOOD LOVEJOY, JR. (AUTH_RP)
Type: MONITORING REPORT - QUARTERLY
Submitted:
Title: GWMR-MAR09
Title Link: https://geotracker.waterboards.ca.gov/esi/uploads/geo_report/1753719508/T0608510936.PDF

Document Type: Monitoring Reports
Size : 2,156 KB
Document Date: 2/24/2009
Submitted By: SHERWOOD LOVEJOY, JR. (AUTH_RP)
Type: MONITORING REPORT - QUARTERLY
Submitted:
Title: 080117-GWM-TR(DEC08).PDF
Title Link: https://geotracker.waterboards.ca.gov/esi/uploads/geo_report/5520382106/T0608510936.PDF

Document Type: Monitoring Reports
Size : 3,010 KB
Document Date: 8/27/2008
Submitted By: SHERWOOD LOVEJOY, JR. (AUTH_RP)
Type: MONITORING REPORT - QUARTERLY
Submitted:
Title: 080117-GWM-TR(JULY08).PDF
Title Link: https://geotracker.waterboards.ca.gov/esi/uploads/geo_report/3910248279/T0608510936.PDF

Document Type: Site Documents
Size : 1,481 KB
Document Date: 6/14/2008
Submitted By: CYNTHIA MANA-AY (REGULATOR)
Type: LETTER
Submitted:
Title: CORRESPONDENCE
Title Link: https://geotracker.waterboards.ca.gov/site_documents/6328709244/CORRES%5F2003%2D%2Epdf

Document Type: Site Documents
Size : 93 KB
Document Date: 6/7/2008
Submitted By: CYNTHIA MANA-AY (REGULATOR)
Type: LETTER
Submitted:
Title: DIRECTIVE
Title Link: https://geotracker.waterboards.ca.gov/site_documents/9997985661/CORRES%5F2003%2D%2Epdf

Document Type: Monitoring Reports
Size : 6,437 KB
Document Date: 3/4/2008
Submitted By: SHERWOOD LOVEJOY, JR. (AUTH_RP)
Type: MONITORING REPORT - QUARTERLY
Submitted:
Title: 040122-GWM-TR
Title Link: https://geotracker.waterboards.ca.gov/esi/uploads/geo_report/4532562077/T0608510936.PDF

Document Type: Site Documents
Size : 3,883 KB
Document Date: 3/4/2008
Submitted By: SHERWOOD LOVEJOY, JR. (AUTH_RP)
Type: TANK REMOVAL REPORT / UST SAMPLING REPORT
Submitted:
Title: REMOVAL LETTER
Title Link: https://geotracker.waterboards.ca.gov/esi/uploads/geo_report/7296740472/T0608510936.PDF

Document Type: Site Documents
Size : 11,229 KB
Document Date: 3/4/2008
Submitted By: SHERWOOD LOVEJOY, JR. (AUTH_RP)
Type: TANK REMOVAL REPORT / UST SAMPLING REPORT
Submitted:
Title: 040103-TR
Title Link: https://geotracker.waterboards.ca.gov/esi/uploads/geo_report/7261215686/T0608510936.PDF

Document Type: Monitoring Reports
Size : 4,037 KB

Document Date: 3/4/2008 **Submitted By:** SHERWOOD LOVEJOY, JR. (AUTH_RP)
Type: MONITORING REPORT - QUARTERLY **Submitted:**
Title: 050103-GWM(APR05)
Title Link: https://geotracker.waterboards.ca.gov/esi/uploads/geo_report/2111357748/T0608510936.PDF

Document Type: Site Documents **Size :** 1,812 KB
Document Date: 3/4/2008 **Submitted By:** SHERWOOD LOVEJOY, JR. (AUTH_RP)
Type: SOIL AND WATER INVESTIGATION REPORT **Submitted:**
Title: 030129-GWMW-WP
Title Link: https://geotracker.waterboards.ca.gov/esi/uploads/geo_report/3690890252/T0608510936.PDF

Document Type: Monitoring Reports **Size :** 1,111 KB
Document Date: 3/4/2008 **Submitted By:** SHERWOOD LOVEJOY, JR. (AUTH_RP)
Type: MONITORING REPORT - QUARTERLY **Submitted:**
Title: 070108-GWM(OCT07)
Title Link: https://geotracker.waterboards.ca.gov/esi/uploads/geo_report/1284728825/T0608510936.PDF

Document Type: Monitoring Reports **Size :** 5,816 KB
Document Date: 3/4/2008 **Submitted By:** SHERWOOD LOVEJOY, JR. (AUTH_RP)
Type: MONITORING REPORT - QUARTERLY **Submitted:**
Title: 050103-GWM(OCT05)
Title Link: https://geotracker.waterboards.ca.gov/esi/uploads/geo_report/5216231405/T0608510936.PDF

Document Type: Monitoring Reports **Size :** 5,697 KB
Document Date: 3/4/2008 **Submitted By:** SHERWOOD LOVEJOY, JR. (AUTH_RP)
Type: MONITORING REPORT - QUARTERLY **Submitted:**
Title: 060102-GWM(FEB06)
Title Link: https://geotracker.waterboards.ca.gov/esi/uploads/geo_report/5901188731/T0608510936.PDF

Document Type: Monitoring Reports **Size :** 4,265 KB
Document Date: 3/4/2008 **Submitted By:** SHERWOOD LOVEJOY, JR. (AUTH_RP)
Type: MONITORING REPORT - QUARTERLY **Submitted:**
Title: 050103-GWM(JUL05)
Title Link: https://geotracker.waterboards.ca.gov/esi/uploads/geo_report/9156217277/T0608510936.PDF

Document Type: Monitoring Reports **Size :** 5,260 KB
Document Date: 3/4/2008 **Submitted By:** SHERWOOD LOVEJOY, JR. (AUTH_RP)
Type: MONITORING REPORT - QUARTERLY **Submitted:**
Title: 050103-GWM(JAN05)
Title Link: https://geotracker.waterboards.ca.gov/esi/uploads/geo_report/2010283529/T0608510936.PDF

Document Type: Site Documents **Size :** 5,743 KB
Document Date: 3/4/2008 **Submitted By:** SHERWOOD LOVEJOY, JR. (AUTH_RP)
Type: OTHER REPORT / DOCUMENT **Submitted:**
Title: 070108-SOIL VAPOR STUDY(NOV07)
Title Link: https://geotracker.waterboards.ca.gov/esi/uploads/geo_report/8453587412/T0608510936.PDF

Document Type: Site Documents **Size :** 1,717 KB
Document Date: 3/4/2008 **Submitted By:** SHERWOOD LOVEJOY, JR. (AUTH_RP)
Type: OTHER WORKPLAN **Submitted:**
Title: 070108-SV WP(APR07)
Title Link: https://geotracker.waterboards.ca.gov/esi/uploads/geo_report/9885792613/T0608510936.PDF

Document Type: Site Documents **Size :** 6,517 KB
Document Date: 9/17/2007 **Submitted By:** SHERWOOD LOVEJOY, JR. (AUTH_RP)
Type: SOIL AND WATER INVESTIGATION REPORT **Submitted:**
Title: TECHNICALREPORT.PDF
Title Link: https://geotracker.waterboards.ca.gov/esi/uploads/geo_report/3974638998/T0608510936.PDF

Document Type: Site Documents **Size :** 779 KB
Document Date: 9/17/2007 **Submitted By:** SHERWOOD LOVEJOY, JR. (AUTH_RP)
Type: SOIL AND WATER INVESTIGATION REPORT **Submitted:**
Title: 030116.CHARACTERIZATION
Title Link: https://geotracker.waterboards.ca.gov/esi/uploads/geo_report/7949177622/T0608510936.PDF

Document Type: Monitoring Reports **Size :** 5,697 KB

Document Date: 5/22/2007 **Submitted By:** SHERWOOD LOVEJOY, JR. (AUTH_RP)
Type: MONITORING REPORT - QUARTERLY **Submitted:**
Title: GWMR-FEB2006
Title Link: https://geotracker.waterboards.ca.gov/esi/uploads/geo_report/8224439859/T0608510936.PDF

Document Type: Site Documents **Size :**
Document Date: 6/22/2005 **Submitted By:** MICHAEL SCHUSTER (REGULATOR)
Type: OTHER REPORT / DOCUMENT **Submitted:**
Title: PHONE LOG 06/22/2005
Title Link: https://geotracker.waterboards.ca.gov/view_documents?global_id=T0608510936&document_id=5927377

Document Type: Site Documents **Size :**
Document Date: 6/3/2005 **Submitted By:** MICHAEL SCHUSTER (REGULATOR)
Type: OTHER REPORT **Submitted:**
Title: MAP & METROSCAN INFORMATION 06/03/2005
Title Link: https://geotracker.waterboards.ca.gov/view_documents?global_id=T0608510936&enforcement_id=6324297

Document Type: Site Documents **Size :**
Document Date: 6/3/2005 **Submitted By:** MICHAEL SCHUSTER (REGULATOR)
Type: OTHER REPORT / DOCUMENT **Submitted:**
Title: STATE INFORMATION 06/03/2005
Title Link: https://geotracker.waterboards.ca.gov/view_documents?global_id=T0608510936&document_id=5927379

Document Type: Monitoring Reports **Size :** 2,270 KB
Document Date: 1/12/2005 **Submitted By:** MICHAEL SCHUSTER (REGULATOR)
Type: MONITORING REPORT - QUARTERLY **Submitted:**
Title: GW MONITORING REPORT 01/12/2005 - 09/15/2009 -
Title Link: https://geotracker.waterboards.ca.gov/regulators/deliverable_documents/5095670938/GWM%5FR%5F2009%2D02%2D19%2Epdf

Document Type: Monitoring Reports **Size :** 4,967 KB
Document Date: 1/12/2005 **Submitted By:** MICHAEL SCHUSTER (REGULATOR)
Type: MONITORING REPORT - QUARTERLY **Submitted:**
Title: GW MONITORING REPORT 01/12/2005 - 09/15/2009 -
Title Link: https://geotracker.waterboards.ca.gov/regulators/deliverable_documents/5095670938/GWM%5FR%5F2006%2D03%2D28%2Epdf

Document Type: Monitoring Reports **Size :** 3,122 KB
Document Date: 1/12/2005 **Submitted By:** MICHAEL SCHUSTER (REGULATOR)
Type: MONITORING REPORT - QUARTERLY **Submitted:**
Title: GW MONITORING REPORT 01/12/2005 - 09/15/2009 -
Title Link: https://geotracker.waterboards.ca.gov/regulators/deliverable_documents/5095670938/GWM%5FR%5F2008%2D08%2D12%2Epdf

Document Type: Monitoring Reports **Size :** 1,334 KB
Document Date: 1/12/2005 **Submitted By:** MICHAEL SCHUSTER (REGULATOR)
Type: MONITORING REPORT - QUARTERLY **Submitted:**
Title: GW MONITORING REPORT 01/12/2005 - 09/15/2009 -
Title Link: https://geotracker.waterboards.ca.gov/regulators/deliverable_documents/5095670938/GWM%5FR%5F2007%2D12%2D13%2Epdf

Document Type: Monitoring Reports **Size :** 2,453 KB
Document Date: 1/12/2005 **Submitted By:** MICHAEL SCHUSTER (REGULATOR)
Type: MONITORING REPORT - QUARTERLY **Submitted:**
Title: GW MONITORING REPORT 01/12/2005 - 09/15/2009 -
Title Link: https://geotracker.waterboards.ca.gov/regulators/deliverable_documents/5095670938/GWM%5FR%5F2005%2D01%2D12%2Epdf

Document Type: Monitoring Reports **Size :** 2,411 KB
Document Date: 1/12/2005 **Submitted By:** MICHAEL SCHUSTER (REGULATOR)
Type: MONITORING REPORT - QUARTERLY **Submitted:**
Title: GW MONITORING REPORT 01/12/2005 - 09/15/2009 -
Title Link: https://geotracker.waterboards.ca.gov/regulators/deliverable_documents/5095670938/GWM%5FR%5F2009%2D09%2D15%2Epdf

Document Type: Monitoring Reports **Size :** 4,769 KB
Document Date: 1/12/2005 **Submitted By:** MICHAEL SCHUSTER (REGULATOR)
Type: MONITORING REPORT - QUARTERLY **Submitted:**
Title: GW MONITORING REPORT 01/12/2005 - 09/15/2009 -

Title Link: https://geotracker.waterboards.ca.gov/regulators/deliverable_documents/5095670938/GWM%5FR%5F2005%2D05%2D23%2Epdf

Document Type: Monitoring Reports **Size :** 3,910 KB
Document Date: 1/12/2005 **Submitted By:** MICHAEL SCHUSTER (REGULATOR)
Type: MONITORING REPORT - QUARTERLY **Submitted:**
Title: GW MONITORING REPORT 01/12/2005 - 09/15/2009 -
Title Link: https://geotracker.waterboards.ca.gov/regulators/deliverable_documents/5095670938/GWM%5FR%5F2005%2D07%2D31%2Epdf

Document Type: Monitoring Reports **Size :** 4,769 KB
Document Date: 1/12/2005 **Submitted By:** MICHAEL SCHUSTER (REGULATOR)
Type: MONITORING REPORT - QUARTERLY **Submitted:**
Title: GW MONITORING REPORT 01/12/2005 - 09/15/2009 -
Title Link: https://geotracker.waterboards.ca.gov/regulators/deliverable_documents/5095670938/GWM%5FR%5F2005%2D05%2D22%2Epdf

Document Type: Monitoring Reports **Size :** 5,843 KB
Document Date: 1/12/2005 **Submitted By:** MICHAEL SCHUSTER (REGULATOR)
Type: MONITORING REPORT - QUARTERLY **Submitted:**
Title: GW MONITORING REPORT 01/12/2005 - 09/15/2009 -
Title Link: https://geotracker.waterboards.ca.gov/regulators/deliverable_documents/5095670938/GWM%5FR%5F2007%2D01%2D10%2Epdf

Document Type: Monitoring Reports **Size :** 4,370 KB
Document Date: 1/12/2005 **Submitted By:** MICHAEL SCHUSTER (REGULATOR)
Type: MONITORING REPORT - QUARTERLY **Submitted:**
Title: GW MONITORING REPORT 01/12/2005 - 09/15/2009 -
Title Link: https://geotracker.waterboards.ca.gov/regulators/deliverable_documents/5095670938/GWM%5FR2%5F2005%2D10%2D10%2Epdf

Document Type: Monitoring Reports **Size :** 2,139 KB
Document Date: 1/12/2005 **Submitted By:** MICHAEL SCHUSTER (REGULATOR)
Type: MONITORING REPORT - QUARTERLY **Submitted:**
Title: GW MONITORING REPORT 01/12/2005 - 09/15/2009 -
Title Link: https://geotracker.waterboards.ca.gov/regulators/deliverable_documents/5095670938/GWM%5FR%5F2009%2D06%2D29%2Epdf

Document Type: Site Documents **Size :**
Document Date: 10/12/2004 **Submitted By:** MICHAEL SCHUSTER (REGULATOR)
Type: SOIL AND WATER INVESTIGATION REPORT **Submitted:**
Title: SOIL & WATER INVESTIGATION REPORT 10/12/2004 - 02/14/2008
Title Link: https://geotracker.waterboards.ca.gov/view_documents?global_id=T0608510936&document_id=5927380

Document Type: Site Documents **Size :**
Document Date: 12/12/2003 **Submitted By:** MICHAEL SCHUSTER (REGULATOR)
Type: OTHER REPORT / DOCUMENT **Submitted:**
Title: SOIL DISPOSAL REPORT 12/12/2003
Title Link: https://geotracker.waterboards.ca.gov/view_documents?global_id=T0608510936&document_id=5927378

Document Type: Site Documents **Size :**
Document Date: 12/10/2003 **Submitted By:** MICHAEL SCHUSTER (REGULATOR)
Type: WELL INSTALLATION REPORT **Submitted:**
Title: WELL CONSTRUCTION APPLICATION 12/10/2003
Title Link: https://geotracker.waterboards.ca.gov/view_documents?global_id=T0608510936&document_id=5927383

Document Type: Site Documents **Size :**
Document Date: 10/3/2003 **Submitted By:** MICHAEL SCHUSTER (REGULATOR)
Type: OTHER REPORT / DOCUMENT **Submitted:**
Title: GEOTRACKER INFO 10/03/2003
Title Link: https://geotracker.waterboards.ca.gov/view_documents?global_id=T0608510936&document_id=5927375

Document Type: Site Documents **Size :**
Document Date: 10/3/2003 **Submitted By:** MICHAEL SCHUSTER (REGULATOR)
Type: UNAUTHORIZED RELEASE FORM **Submitted:**
Title: UNAUTHORIZED RELEASE FORM 10/03/2003
Title Link: https://geotracker.waterboards.ca.gov/view_documents?global_id=T0608510936&document_id=5927382

Map Key	Number of Records	Direction	Distance (mi/ft)	Elev/Diff (ft)	Site	DB

Document Type: Site Documents
Document Date: 8/26/2003
Type: TANK REMOVAL REPORT / UST SAMPLING REPORT
Title: TANK REMOVAL REPORT 08/26/2003
Title Link: https://geotracker.waterboards.ca.gov/view_documents?global_id=T0608510936&document_id=5927381
Size :
Submitted By: MICHAEL SCHUSTER (REGULATOR)
Submitted:

Document Type: Site Documents
Document Date: 1/1/2003
Type: CORRESPONDENCE
Title: CORRESPONDENCE 2003
Title Link: https://geotracker.waterboards.ca.gov/view_documents?global_id=T0608510936&document_id=5927374
Size :
Submitted By: MICHAEL SCHUSTER (REGULATOR)
Submitted:

Document Type: Site Documents
Document Date: 6/10/2002
Type: OTHER WORKPLAN
Title: WORK PLAN 06/10/2002 - 04/08/2007
Title Link: https://geotracker.waterboards.ca.gov/view_documents?global_id=T0608510936&document_id=5927384
Size :
Submitted By: MICHAEL SCHUSTER (REGULATOR)
Submitted:

Map Key	Number of Records	Direction	Distance (mi/ft)	Elev/Diff (ft)	Site	DB
39	1 of 2	NNE	0.41 / 2,182.63	67.87 / -7	Mayfair Packing-Site #2 475 El Camino Real Santa Clara CA	LOP SANTACLARA

SCVWD ID: 07S1W02J02f
Closure Date: 9/12/1991
Link: http://lustop.sccgov.org/files/07S1W02J02f/

Map Key	Number of Records	Direction	Distance (mi/ft)	Elev/Diff (ft)	Site	DB
39	2 of 2	NNE	0.41 / 2,182.63	67.87 / -7	MAYFAIR PACKING-SITE #2 475 EL CAMINO REAL SANTA CLARA CA 95050	LUST

Global ID: T0608502098
Status: COMPLETED - CASE CLOSED
Status Date:
Case Type: LUST CLEANUP SITE
Date Source: LUST Cleanup Sites & Military UST Site from GeoTracker Project Search Results Export; LUST Cleanup Sites & Military UST Site from GeoTracker Cleanup Sites Data Download
County: SANTA CLARA
Latitude:
Longitude:

LUST Cleanup Sites from GeoTracker Cleanup Sites Data Download - Facilities Detail

RB Case No:
Local Case No:
Begin Date: 5/3/1991
Lead Agency: SANTA CLARA COUNTY LOP
Local Agency: SANTA CLARA COUNTY LOP
CUF Case: NO
Potential COC: Gasoline
How Discovered:
Stop Method:
Stop Description:
Case Worker: UST
File Location: All Files are on GeoTracker or in the Local Agency Database

Potential Media of Concern: Other Groundwater (uses other than drinking water)
How Discovered Description:
Calwater Watershed Name: Santa Clara - Palo Alto (205.50)
DWR GW Subbasin Name: Santa Clara Valley - Santa Clara (2-009.02)
Disadvantaged Community:
Calenviroscreen Score: 41-45%
Site History:

LUST Cleanup Sites from GeoTracker Cleanup Sites Data Download - Regulatory Activity

Action Type: ENFORCEMENT
Date : 9/12/1999
Action: Closure/No Further Action Letter

Action Type: ENFORCEMENT
Date : 8/6/1991

Action: Notice of Responsibility - #39702

Action Type: Other
Date : 7/23/1991
Action: Leak Reported

Action Type: REMEDIATION
Date : 5/3/1991
Action: Excavation

Action Type: RESPONSE
Date : 5/2/1989
Action: Other Report / Document

LUST Cleanup Sites from GeoTracker Cleanup Sites Data Download - Regulatory Contacts

Contact Type: Local Agency Caseworker
Contact Name: UST CASE WORKER
City: SAN JOSE
Organization Name: SANTA CLARA COUNTY LOP
Address: 1555 Berger Drive, Suite 300
Email:
Phone No: 4089183400

Contact Type: Regional Board Caseworker
Contact Name: Regional Water Board
City: OAKLAND
Organization Name: SAN FRANCISCO BAY RWQCB (REGION 2)
Address: 1515 CLAY ST SUITE 1400
Email:
Phone No:

LUST Cleanup Sites from GeoTracker Cleanup Sites Data Download - Status History

Status: Completed - Case Closed
Status Date: 9/12/1991

Status: Open - Case Begin Date
Status Date: 5/3/1991

Status: Open - Site Assessment
Status Date: 5/3/1991

LUST Sites from GeoTracker Search - Regulatory Profile

Site Facility Name: MAYFAIR PACKING-SITE #2
Site Facility Type: LUST CLEANUP SITE
Cleanup Status: COMPLETED - CASE CLOSED
Project Status:
WDR Place Type:
WDR File:
WDR Order:
CUF Priority Assig:
CUF Amount Paid:
Potential COC: GASOLINE
Facility Type:
Composting Method:
Address: 475 EL CAMINO REAL
City: SANTA CLARA
Zip: 95050
County: SANTA CLARA
CUF Claim:
File Location: ALL FILES ARE ON GEOTRACKER OR IN THE LOCAL AGENCY DATABASE
Designated Beneficial Use: MUN, AGR, IND, PROC
Project Oversight Agencies:
Report Link: https://geotracker.waterboards.ca.gov/profile_report?global_id=T0608502098
Cleanup Status Detail: COMPLETED - CASE CLOSED AS OF 9/12/1991
Cleanup History Link: https://geotracker.waterboards.ca.gov/profile_report_include?global_id=T0608502098&tabname=regulatoryhistory
Potential Media of Concern: OTHER GROUNDWATER (USES OTHER THAN DRINKING WATER)
User Defined Beneficial Use:
DWR GW Sub Basin: Santa Clara Valley - Santa Clara (2-009.02)
Calwater Watershed Name: Santa Clara - Palo Alto (205.50)
Post Closure Site Management:
Future Land Use:
Cleanup Oversight Agencies: SANTA CLARA COUNTY LOP (LEAD)
CASEWORKER: UST CASE WORKER
SAN FRANCISCO BAY RWQCB (REGION 2)
CASEWORKER: Regional Water Board
SANTA CLARA VALLEY WATER DISTRICT - CASE #: 07S1W02J02f
Gndwater Monitoring Freque:

Designated Beneficial Use Desc: Municipal and Domestic Supply, Agricultural Supply, Industrial Service Supply, Industrial Process Supply
Site History:

No site history available

LUST Sites from GeoTracker Search - Cleanup Status History

Status: Completed - Case Closed
Date : 9/12/1991

Status: Open - Site Assessment
Date : 5/3/1991

Status: Open - Case Begin Date
Date : 5/3/1991

LUST Sites from GeoTracker Search - Cleanup Action Report (as of Sep 15, 2021)

Action Type: EXCAVATION
Phase:
Contaminant Mass Removed:
Description:
Begin Date: 5/3/1991
End Date: 5/3/1991

LUST Sites from GeoTracker Search - Regulatory Activities (as of Sep 15)

Action Type: Other Regulatory Actions
Action Date: 9/12/1999
Received Issue Date: 9/12/1999
Action: Closure/No Further Action Letter
Doc Link: https://geotracker.waterboards.ca.gov/view_documents?global_id=T0608502098&enforcement_id=6087424&temptable=ENFORCEMENT
Title Description Comments:

Action Type: Notices
Action Date: 8/6/1991
Received Issue Date: 8/6/1991
Action: Notice of Responsibility - #39702
Doc Link:
Title Description Comments:

Action Type: Response Requested - Other
Action Date: 5/2/1989
Received Issue Date: 5/2/1989
Action: Other Report / Document
Doc Link: https://geotracker.waterboards.ca.gov/view_documents_all?global_id=T0608502098&doc_id=5713714
Title Description Comments:

SCVWD ELECTRONIC FILES

Action Type: Leak Action
Action Date: 7/23/1991
Received Issue Date:
Action: Leak Reported
Doc Link:
Title Description Comments:

Action Type: Cleanup Action
Action Date: 5/3/1991
Received Issue Date:
Action: Excavation

Map Key	Number of Records	Direction	Distance (mi/ft)	Elev/Diff (ft)	Site	DB

Doc Link:
Title Description Comments:

LUST Sites from GeoTracker Search - Documents (as of Sep 15, 2021)

Document Type: Site Documents
Size :
Document Date: 9/12/1999
Submitted By: (REGULATOR)
Type: CLOSURE/NO FURTHER ACTION LETTER
Submitted:
Title: UNKNOWN
Title Link: https://geotracker.waterboards.ca.gov/view_documents?global_id=T0608502098&enforcement_id=6087424

Document Type: Site Documents
Size :
Document Date: 5/2/1989
Submitted By: (REGULATOR)
Type: OTHER REPORT / DOCUMENT
Submitted:
Title: SCVWD ELECTRONIC FILES - REGULATOR RESPONSE
Title Link: https://geotracker.waterboards.ca.gov/view_documents?global_id=T0608502098&document_id=5713714

40	1 of 4	ENE	0.42 / 2,195.83	65.69 / -9	T.W. Smith 1200 Campbell Ave San Jose CA	LOP SANTACLARA

SCVWD ID: 07S1W01N01f
Closure Date: 12/29/1995
Link: http://lustop.sccgov.org/files/07S1W01N01f/

40	2 of 4	ENE	0.42 / 2,195.83	65.69 / -9	T.W. Smith 1200 Campbell Ave San Jose CA	LOP SANTACLARA

SCVWD ID: 07S1W01M02f
Closure Date: 4/16/2001
Link: http://lustop.sccgov.org/files/07S1W01M02f/

40	3 of 4	ENE	0.42 / 2,195.83	65.69 / -9	T.W. SMITH 1200 CAMPBELL AVE SAN JOSE CA 95126	LUST

Global ID: T0608501403
County: SANTA CLARA
Status: COMPLETED - CASE CLOSED
Latitude:
Status Date:
Longitude:
Case Type: LUST CLEANUP SITE
Date Source: LUST Cleanup Sites & Military UST Site from GeoTracker Project Search Results Export; LUST Cleanup Sites & Military UST Site from GeoTracker Cleanup Sites Data Download

LUST Cleanup Sites from GeoTracker Cleanup Sites Data Download - Facilities Detail

RB Case No:
Potential COC: Gasoline
Local Case No:
How Discovered:
Begin Date: 11/29/1995
Stop Method:
Lead Agency: SANTA CLARA COUNTY LOP
Stop Description:
Local Agency: SANTA CLARA COUNTY LOP
Case Worker: UST
CUF Case: NO
File Location: All Files are on GeoTracker or in the Local Agency Database

Potential Media of Concern: Soil
How Discovered Description:
Calwater Watershed Name: Santa Clara - Palo Alto (205.50)
DWR GW Subbasin Name: Santa Clara Valley - Santa Clara (2-009.02)
Disadvantaged Community:
Calenviroscreen Score: 41-45%
Site History:

LUST Cleanup Sites from GeoTracker Cleanup Sites Data Download - Regulatory Activity

Action Type: ENFORCEMENT
Date : 12/29/1995
Action: Closure/No Further Action Letter

Action Type: RESPONSE
Date : 12/29/1995
Action: Other Report / Document

Action Type: Other
Date : 11/29/1995
Action: Leak Reported

LUST Cleanup Sites from GeoTracker Cleanup Sites Data Download - Regulatory Contacts

Contact Type: Local Agency Caseworker
Contact Name: UST CASE WORKER
City: SAN JOSE
Organization Name: SANTA CLARA COUNTY LOP
Address: 1555 Berger Drive, Suite 300
Email:
Phone No: 4089183400

Contact Type: Regional Board Caseworker
Contact Name: Regional Water Board
City: OAKLAND
Organization Name: SAN FRANCISCO BAY RWQCB (REGION 2)
Address: 1515 CLAY ST SUITE 1400
Email:
Phone No:

LUST Cleanup Sites from GeoTracker Cleanup Sites Data Download - Status History

Status: Completed - Case Closed
Status Date: 12/29/1995

Status: Open - Case Begin Date
Status Date: 11/29/1995

LUST Sites from GeoTracker Search - Regulatory Profile

Site Facility Name: T.W. SMITH
Site Facility Type: LUST CLEANUP SITE
Cleanup Status: COMPLETED - CASE CLOSED
Project Status:
WDR Place Type:
WDR File:
WDR Order:
CUF Priority Assig:
CUF Amount Paid:
Potential COC: GASOLINE
Facility Type:
Composting Method:
Address: 1200 CAMPBELL AVE
City: SAN JOSE
Zip: 95126
County: SANTA CLARA
CUF Claim:
File Location: ALL FILES ARE ON GEOTRACKER OR IN THE LOCAL AGENCY DATABASE
Designated Beneficial Use: MUN, AGR, IND, PROC
Project Oversight Agencies:
Report Link: https://geotracker.waterboards.ca.gov/profile_report?global_id=T0608501403
Cleanup Status Detail: COMPLETED - CASE CLOSED AS OF 12/29/1995
Cleanup History Link: https://geotracker.waterboards.ca.gov/profile_report_include?global_id=T0608501403&tabname=regulatoryhistory
Potential Media of Concern: SOIL
User Defined Beneficial Use:
DWR GW Sub Basin: Santa Clara Valley - Santa Clara (2-009.02)
Calwater Watershed Name: Santa Clara - Palo Alto (205.50)
Post Closure Site Management:
Future Land Use:
Cleanup Oversight Agencies: SANTA CLARA COUNTY LOP (LEAD)
CASEWORKER: UST CASE WORKER
SAN FRANCISCO BAY RWQCB (REGION 2)
CASEWORKER: Regional Water Board
SANTA CLARA VALLEY WATER DISTRICT - CASE #: 07S1W01N01f
Gndwater Monitoring Freque:

Designated Beneficial Use Desc: Municipal and Domestic Supply, Agricultural Supply, Industrial Service Supply, Industrial Process Supply
Site History:

No site history available

LUST Sites from GeoTracker Search - Cleanup Status History

Status: Completed - Case Closed
Date : 12/29/1995

Status: Open - Case Begin Date
Date : 11/29/1995

LUST Sites from GeoTracker Search - Regulatory Activities (as of Sep 15)

Action Type: Other Regulatory Actions
Action Date: 12/29/1995
Received Issue Date: 12/29/1995
Action: Closure/No Further Action Letter
Doc Link: https://geotracker.waterboards.ca.gov/view_documents?global_id=T0608501403&enforcement_id=6232319&temptable=ENFORCEMENT
Title Description Comments:

Action Type: Response Requested - Other
Action Date: 12/29/1995
Received Issue Date: 12/29/1995
Action: Other Report / Document
Doc Link: https://geotracker.waterboards.ca.gov/view_documents_all?global_id=T0608501403&doc_id=5825223
Title Description Comments:

SCVWD Electronic Files

Action Type: Leak Action
Action Date: 11/29/1995
Received Issue Date:
Action: Leak Reported
Doc Link:
Title Description Comments:

LUST Sites from GeoTracker Search - Documents (as of Sep 15, 2021)

Document Type: Site Documents
Document Date: 12/29/1995
Size :
Submitted By: COUNTY OF SANTA CLARA STUDENT INTERN (REGULATOR)
Type: OTHER REPORT / DOCUMENT
Submitted:
Title: SCVWD ELECTRONIC FILES
Title Link: https://geotracker.waterboards.ca.gov/view_documents?global_id=T0608501403&document_id=5825223

Document Type: Site Documents
Document Date: 12/29/1995
Size :
Submitted By: COUNTY OF SANTA CLARA STUDENT INTERN (REGULATOR)
Type: CLOSURE/NO FURTHER ACTION LETTER
Submitted:
Title: UNKNOWN
Title Link: https://geotracker.waterboards.ca.gov/view_documents?global_id=T0608501403&enforcement_id=6232319

40	4 of 4	ENE	0.42 / 2,195.83	65.69 / -9	T.W. SMITH 1200 CAMPBELL AVE SAN JOSE CA 95126	LUST

Global ID: T0608502441
Status: COMPLETED - CASE CLOSED
County: SANTA CLARA
Latitude:

Status Date: ***Longitude:***
Case Type: LUST CLEANUP SITE
Date Source: LUST Cleanup Sites & Military UST Site from GeoTracker Project Search Results Export; LUST Cleanup Sites & Military UST Site from GeoTracker Cleanup Sites Data Download

LUST Cleanup Sites from GeoTracker Cleanup Sites Data Download - Facilities Detail

RB Case No:
Local Case No:
Begin Date: 9/20/1999
Lead Agency: SANTA CLARA COUNTY LOP
Local Agency: SANTA CLARA COUNTY LOP
CUF Case: NO
Potential COC: Gasoline
How Discovered:
Stop Method:
Stop Description:
Case Worker: UST
File Location: All Files are on GeoTracker or in the Local Agency Database

Potential Media of Concern: Other Groundwater (uses other than drinking water)
How Discovered Description:
Calwater Watershed Name: Santa Clara - Palo Alto (205.50)
DWR GW Subbasin Name: Santa Clara Valley - Santa Clara (2-009.02)
Disadvantaged Community:
Calenviroscreen Score: 41-45%
Site History:

LUST Cleanup Sites from GeoTracker Cleanup Sites Data Download - Regulatory Activity

Action Type: RESPONSE
Date : 10/31/2005
Action: Other Report / Document

Action Type: ENFORCEMENT
Date : 6/3/2005
Action: Other Report

Action Type: RESPONSE
Date : 6/3/2005
Action: Other Report / Document

Action Type: RESPONSE
Date : 7/30/2003
Action: NPDES / WDR Reports

Action Type: RESPONSE
Date : 11/27/2002
Action: Well Destruction Report

Action Type: RESPONSE
Date : 8/7/2000
Action: Soil and Water Investigation Report

Action Type: RESPONSE
Date : 7/27/2000
Action: Other Workplan

Action Type: ENFORCEMENT
Date : 7/12/2000
Action: Staff Letter - #23507

Action Type: RESPONSE
Date : 7/12/2000
Action: Soil and Water Investigation Report

Action Type: RESPONSE
Date : 3/15/2000
Action: Soil and Water Investigation Workplan

Action Type: ENFORCEMENT
Date : 1/10/2000

Action: Staff Letter - #23505

Action Type: RESPONSE
Date : 1/1/2000
Action: Correspondence

Action Type: RESPONSE
Date : 10/22/1999
Action: Tank Removal Report / UST Sampling Report

Action Type: RESPONSE
Date : 9/20/1999
Action: Unauthorized Release Form

Action Type: Other
Date : 9/20/1999
Action: Leak Reported

LUST Cleanup Sites from GeoTracker Cleanup Sites Data Download - Regulatory Contacts

Contact Type: Regional Board Caseworker
Contact Name: Regional Water Board
City: OAKLAND
Organization Name: SAN FRANCISCO BAY RWQCB (REGION 2)
Address: 1515 CLAY ST SUITE 1400
Email:
Phone No:

Contact Type: Local Agency Caseworker
Contact Name: UST CASE WORKER
City: SAN JOSE
Organization Name: SANTA CLARA COUNTY LOP
Address: 1555 Berger Drive, Suite 300
Email:
Phone No: 4089183400

LUST Cleanup Sites from GeoTracker Cleanup Sites Data Download - Status History

Status: Completed - Case Closed
Status Date: 4/16/2001

Status: Open - Site Assessment
Status Date: 10/22/1999

Status: Open - Site Assessment
Status Date: 9/20/1999

Status: Open - Case Begin Date
Status Date: 9/20/1999

LUST Sites from GeoTracker Search - Regulatory Profile

Site Facility Name: T.W. SMITH
Site Facility Type: LUST CLEANUP SITE
Cleanup Status: COMPLETED - CASE CLOSED
Project Status:
WDR Place Type:
WDR File:
WDR Order:
CUF Priority Assig:
CUF Amount Paid:
Potential COC: GASOLINE
Facility Type:
Composting Method:
Address: 1200 CAMPBELL AVE
City: SAN JOSE
Zip: 95126
County: SANTA CLARA
CUF Claim:
File Location: ALL FILES ARE ON GEOTRACKER OR IN THE LOCAL AGENCY DATABASE
Designated Beneficial Use: MUN, AGR, IND, PROC
Project Oversight Agencies:
Report Link: https://geotracker.waterboards.ca.gov/profile_report?global_id=T0608502441
Cleanup Status Detail: COMPLETED - CASE CLOSED AS OF 4/16/2001
Cleanup History Link: https://geotracker.waterboards.ca.gov/profile_report_include?global_id=T0608502441&tabname=regulatoryhistory
Potential Media of Concern: OTHER GROUNDWATER (USES OTHER THAN DRINKING WATER)
User Defined Beneficial Use:
DWR GW Sub Basin: Santa Clara Valley - Santa Clara (2-009.02)
Calwater Watershed Name: Santa Clara - Palo Alto (205.50)

Post Closure Site Management:
Future Land Use:
Cleanup Oversight Agencies: SANTA CLARA COUNTY LOP (LEAD)
CASEWORKER: UST CASE WORKER
SAN FRANCISCO BAY RWQCB (REGION 2)
CASEWORKER: Regional Water Board
SANTA CLARA VALLEY WATER DISTRICT - CASE #: 07S1W01M02f
Gndwater Monitoring Freque:
Designated Beneficial Use Desc: Municipal and Domestic Supply, Agricultural Supply, Industrial Service Supply, Industrial Process Supply
Site History:

No site history available

LUST Sites from GeoTracker Search - Cleanup Status History

Status: Completed - Case Closed
Date : 4/16/2001

Status: Open - Site Assessment
Date : 10/22/1999

Status: Open - Case Begin Date
Date : 9/20/1999

Status: Open - Site Assessment
Date : 9/20/1999

LUST Sites from GeoTracker Search - Regulatory Activities (as of Sep 15)

Action Type: Response Requested - Other
Action Date: 10/31/2005
Received Issue Date: 10/31/2005
Action: Other Report / Document
Doc Link: https://geotracker.waterboards.ca.gov/view_documents_all?global_id=T0608502441&doc_id=5927301
Title Description Comments:

Miscellaneous Report 10/31/2005

Action Type: Reports
Action Date: 6/3/2005
Received Issue Date: 6/3/2005
Action: Other Report
Doc Link: https://geotracker.waterboards.ca.gov/view_documents?global_id=T0608502441&enforcement_id=6324271&temptable=ENFORCEMENT
Title Description Comments:

Map & Metroscan Information 06/03/2005

Action Type: Response Requested - Other
Action Date: 6/3/2005
Received Issue Date: 6/3/2005
Action: Other Report / Document
Doc Link: https://geotracker.waterboards.ca.gov/view_documents_all?global_id=T0608502441&doc_id=5927305
Title Description Comments:

State Information 06/03/2005

Action Type: Response Requested - Other
Action Date: 6/3/2005
Received Issue Date: 6/3/2005
Action: Other Report / Document
Doc Link: https://geotracker.waterboards.ca.gov/view_documents_all?global_id=T0608502441&doc_id=5927304
Title Description Comments:

Phone Log 06/03/2005

Action Type: Response Requested - Reports
Action Date: 7/30/2003
Received Issue Date: 7/30/2003
Action: NPDES / WDR Reports
Doc Link: https://geotracker.waterboards.ca.gov/view_documents_all?global_id=T0608502441&doc_id=5927303
Title Description Comments:

NPDES Miscellaneous Reports 07/30/2003

Action Type: Response Requested - Reports
Action Date: 11/27/2002
Received Issue Date: 11/27/2002
Action: Well Destruction Report
Doc Link: https://geotracker.waterboards.ca.gov/view_documents_all?global_id=T0608502441&doc_id=5927309
Title Description Comments:

Well Abandonment/Destruction 11/27/2002

Action Type: Response Requested - Reports
Action Date: 8/7/2000
Received Issue Date: 8/7/2000
Action: Soil and Water Investigation Report
Doc Link:
Title Description Comments:

Soil and Water Investigation Report

Action Type: Response Requested - Workplans
Action Date: 7/27/2000
Received Issue Date: 7/27/2000
Action: Other Workplan
Doc Link: https://geotracker.waterboards.ca.gov/view_documents_all?global_id=T0608502441&doc_id=5927310
Title Description Comments:

Work Plan 07/27/2000

Action Type: Other Regulatory Actions
Action Date: 7/12/2000
Received Issue Date: 7/12/2000
Action: Staff Letter - #23507
Doc Link:
Title Description Comments:

Action Type: Response Requested - Reports
Action Date: 7/12/2000
Received Issue Date: 7/12/2000
Action: Soil and Water Investigation Report
Doc Link: https://geotracker.waterboards.ca.gov/view_documents_all?global_id=T0608502441&doc_id=5927306
Title Description Comments:

Soil & Water Investigation Report 07/12/2000

Action Type: Response Requested - Workplans
Action Date: 3/15/2000
Received Issue Date: 3/15/2000
Action: Soil and Water Investigation Workplan
Doc Link:
Title Description Comments:

Soil and Water Investigation Workplan

Action Type: Other Regulatory Actions
Action Date: 1/10/2000
Received Issue Date: 1/10/2000
Action: Staff Letter - #23505
Doc Link:
Title Description Comments:

Action Type: Response Requested - Other
Action Date: 1/1/2000
Received Issue Date: 1/1/2000
Action: Correspondence
Doc Link: https://geotracker.waterboards.ca.gov/view_documents_all?global_id=T0608502441&doc_id=5927300
Title Description Comments:

Correpondence 2000

Action Type: Response Requested - Reports
Action Date: 10/22/1999
Received Issue Date: 10/22/1999
Action: Tank Removal Report / UST Sampling Report
Doc Link: https://geotracker.waterboards.ca.gov/view_documents_all?global_id=T0608502441&doc_id=5927307
Title Description Comments:

Tank Removal Report 10/22/1999

Action Type: Response Requested - Other
Action Date: 9/20/1999
Received Issue Date: 9/20/1999
Action: Unauthorized Release Form
Doc Link: https://geotracker.waterboards.ca.gov/view_documents_all?global_id=T0608502441&doc_id=5927308
Title Description Comments:

Unauthorized Release Form 09/20/1999

Action Type: Leak Action
Action Date: 9/20/1999
Received Issue Date:
Action: Leak Reported
Doc Link:
Title Description Comments:

LUST Sites from GeoTracker Search - Documents (as of Sep 15, 2021)

Document Type: Site Documents ***Size :*** 486 KB
Document Date: 10/5/2007 ***Submitted By:*** CYNTHIA MANA-AY (REGULATOR)
Type: LETTER ***Submitted:***
Title: CLOSURE LETTER & SITE CLOSURE SUMMARY
Title Link: https://geotracker.waterboards.ca.gov/site_documents/7237827897/CLOS%5FL%2D2001%2D04%2D16%2Epdf

Document Type: Site Documents ***Size :***
Document Date: 10/31/2005 ***Submitted By:*** MICHAEL SCHUSTER (REGULATOR)
Type: OTHER REPORT / DOCUMENT ***Submitted:***
Title: MISCELLANEOUS REPORT 10/31/2005
Title Link: https://geotracker.waterboards.ca.gov/view_documents?global_id=T0608502441&document_id=5927301

Document Type: Site Documents ***Size :***
Document Date: 6/3/2005 ***Submitted By:*** MICHAEL SCHUSTER (REGULATOR)
Type: OTHER REPORT / DOCUMENT ***Submitted:***
Title: PHONE LOG 06/03/2005
Title Link: https://geotracker.waterboards.ca.gov/view_documents?global_id=T0608502441&document_id=5927304

Document Type: Site Documents ***Size :***
Document Date: 6/3/2005 ***Submitted By:*** MICHAEL SCHUSTER (REGULATOR)

Map Key	Number of Records	Direction	Distance (mi/ft)	Elev/Diff (ft)	Site	DB

Type: OTHER REPORT / DOCUMENT **Submitted:**
Title: STATE INFORMATION 06/03/2005
Title Link: https://geotracker.waterboards.ca.gov/view_documents?global_id=T0608502441&document_id=5927305

Document Type: Site Documents **Size :**
Document Date: 6/3/2005 **Submitted By:** MICHAEL SCHUSTER (REGULATOR)
Type: OTHER REPORT **Submitted:**
Title: MAP & METROSCAN INFORMATION 06/03/2005
Title Link: https://geotracker.waterboards.ca.gov/view_documents?global_id=T0608502441&enforcement_id=6324271

Document Type: Site Documents **Size :**
Document Date: 7/30/2003 **Submitted By:** MICHAEL SCHUSTER (REGULATOR)
Type: NPDES / WDR REPORTS **Submitted:**
Title: NPDES MISCELLANEOUS REPORTS 07/30/2003
Title Link: https://geotracker.waterboards.ca.gov/view_documents?global_id=T0608502441&document_id=5927303

Document Type: Site Documents **Size :**
Document Date: 11/27/2002 **Submitted By:** MICHAEL SCHUSTER (REGULATOR)
Type: WELL DESTRUCTION REPORT **Submitted:**
Title: WELL ABANDONMENT/DESTRUCTION 11/27/2002
Title Link: https://geotracker.waterboards.ca.gov/view_documents?global_id=T0608502441&document_id=5927309

Document Type: Site Documents **Size :**
Document Date: 7/27/2000 **Submitted By:** MICHAEL SCHUSTER (REGULATOR)
Type: OTHER WORKPLAN **Submitted:**
Title: WORK PLAN 07/27/2000
Title Link: https://geotracker.waterboards.ca.gov/view_documents?global_id=T0608502441&document_id=5927310

Document Type: Site Documents **Size :**
Document Date: 7/12/2000 **Submitted By:** MICHAEL SCHUSTER (REGULATOR)
Type: SOIL AND WATER INVESTIGATION REPORT **Submitted:**
Title: SOIL & WATER INVESTIGATION REPORT 07/12/2000
Title Link: https://geotracker.waterboards.ca.gov/view_documents?global_id=T0608502441&document_id=5927306

Document Type: Site Documents **Size :**
Document Date: 1/1/2000 **Submitted By:** MICHAEL SCHUSTER (REGULATOR)
Type: CORRESPONDENCE **Submitted:**
Title: CORREPONDENCE 2000
Title Link: https://geotracker.waterboards.ca.gov/view_documents?global_id=T0608502441&document_id=5927300

Document Type: Site Documents **Size :**
Document Date: 10/22/1999 **Submitted By:** MICHAEL SCHUSTER (REGULATOR)
Type: TANK REMOVAL REPORT / UST SAMPLING REPORT **Submitted:**
Title: TANK REMOVAL REPORT 10/22/1999
Title Link: https://geotracker.waterboards.ca.gov/view_documents?global_id=T0608502441&document_id=5927307

Document Type: Site Documents **Size :**
Document Date: 9/20/1999 **Submitted By:** MICHAEL SCHUSTER (REGULATOR)
Type: UNAUTHORIZED RELEASE FORM **Submitted:**
Title: UNAUTHORIZED RELEASE FORM 09/20/1999
Title Link: https://geotracker.waterboards.ca.gov/view_documents?global_id=T0608502441&document_id=5927308

41	1 of 3	ENE	0.43 / 2,276.24	66.37 / -9	CUSTOM FOOD MACHINERY 1180 - 1184 CAMPBELL AVENUE SAN JOSE CA 95126	VCP

Estor/EPA ID: 43200021 **Permit Renewal Lead:**
Site Code: 201590 **Project Manager:** CLAUDE JEMISON
Nat Priority List: NO **Supervisor:** CHERYL PROWELL
Acres: 7.8 ACRES **Public Partici Spclst:**
Special Program: VOLUNTARY CLEANUP PROGRAM **Census Tract:** 6085505203
Funding: SITE PROPONENT **County:** SANTA CLARA
Assembly District: 28 **Latitude:** 37.349463
Senate District: 10 **Longitude:** -121.93035
School District:
APN: 230-14-07

Cleanup Status: CERTIFIED / OPERATION & MAINTENANCE AS OF 3/26/2009
Cleanup Oversight Agencies: DTSC - SITE CLEANUP PROGRAM - LEAD AGENCY US EPA
Site Type: VOLUNTARY CLEANUP
Office: CLEANUP BERKELEY
Past Use that Caused Contam: MANUFACTURING - INDUSTRIAL MACHINERY, TRANSFORMER REPAIR
Potential Media Affected: OTHER GROUNDWATER AFFECTED (USES OTHER THAN DRINKING WATER), SOIL
Site History:

Structural drawings indicate that the buildings located on the Site were constructed around 1953 to 1954. The facility located on 1180 Campbell was operated by the Stokely Van Camp for the production and storage of frozen food until the mid-1980's. In 1982, the site was purchased by Custom Food Machinery (CFM). CFM's operation involved refurbishing and rebuilding food processing machinery and equipment for resale. CFM operated a machine shop and parts storage area in Building 3 and where hazardous materials were stored. CFM operated the facility until December 1991. The facility appeared to be vacated in 1993 when it was leased to MMAD. MMAD Partnership purchased the Site in 1995. Tenants in the buildings include: HA Distributing Corp, Odyssey Enterprises Inc; Primo Packagaing Co. and Paper Materials Co. at 1180 Campbell from 1996 to 2000; Dale's Trucking Company at 1184 Campbell from 1996 to present; AIT Freight Company at 1184 Campbell in 2000. Presently, building 1 (1180 Campbell) and Building 2 (1182 Campbell) are a single structure currently occupied by CPS'Odyssey Complete Packaging Solutions (Odyssey). The buildings are currently used for packaging, crating and warehousing. Building 3 (1184 Campbell), the smallest of the three buildings, is located at the rear of the property. The current owner operated the facility as a trucking business until July 1999. It is currently leased by On Time Transport and Ryan's Express Freight. The owner still uses some portions of the property for snowmobile and jet-ski repair, restoration of classic automobiles, and material storage. The property is surrounded by mixed uses including commercial and residential.

Potential Contamin of Concern:

1,2,4-TRICHLOROBENZENE POLYCHLORINATED BIPHENYLS (PCBS) TETRACHLOROETHYLENE (PCE)

Status: CERTIFIED / OPERATION & MAINTENANCE - LAND USE RESTRICTIONS
Program Type: VOLUNTARY CLEANUP
CalEnviroScreen Score: 56-60%
Summary Link: https://www.envirostor.dtsc.ca.gov/public/profile_report?global_id=43200021

Land Use Restrictions

Site Management Requirements: NO EXCAVATION OF CONTAMINATED SOILS WITHOUT AGENCY REVIEW AND APPROVAL
NOTIFY AFTER CHANGE OF PROPERTY OWNER
NOTIFY PRIOR TO DEVELOPMENT
NOTIFY PRIOR TO SUBSURFACE WORK
Title: Revised Deed Restriction
Title Link: https://www.envirostor.dtsc.ca.gov/public/deliverable_documents/3214771866/Revisedl%20deed%20restriction%2Epdf
Date Recorded: 6/1/2007

Site Management Requirements: LAND USE COVENANT
NOTIFY AFTER CHANGE OF PROPERTY OWNER
NOTIFY PRIOR TO CHANGE IN LAND USE
Title: Deed Restriction
Title Link: https://www.envirostor.dtsc.ca.gov/public/final_documents2?cmd=radocuments&global_id=43200021&enforcement_id=6007951
Date Recorded: 10/18/2006

Currently Scheduled Activities

Area Name:
Area Link:
Sub Area:
Sub Area Link:
Document Type: 5 Year Review Reports
Due Date: 3/20/2022
Revised Date:

Completed Activities

Title: Phase I Report
Title Link: https://www.envirostor.dtsc.ca.gov/public/final_documents2?global_id=43200021&doc_id=6014777
Area Name:
Area Link:
Sub Area:

Sub Area Link:
Document Type: Phase 1
Date Completed: 2/28/2007
Comments: DTSC approved Phase 1 and 2 Environmental Assessment Report.

Title: Annual Oversight Cost Estimate letter
Title Link: https://www.envirostor.dtsc.ca.gov/public/final_documents2?global_id=43200021&enforcement_id=60413018
Area Name:
Area Link:
Sub Area:
Sub Area Link:
Document Type: Annual Oversight Cost Estimate
Date Completed: 9/14/2016
Comments:

Title: Annual Oversight Cost Estimate Letter
Title Link: https://www.envirostor.dtsc.ca.gov/public/final_documents2?global_id=43200021&enforcement_id=60337135
Area Name:
Area Link:
Sub Area:
Sub Area Link:
Document Type: Annual Oversight Cost Estimate
Date Completed: 10/18/2013
Comments: DTSC letter with oversight cost estimate for fiscal year 2013/2014.

Title: Deed Restriction Compliance Letter
Title Link: https://www.envirostor.dtsc.ca.gov/public/final_documents2?global_id=43200021&doc_id=6019117
Area Name:
Area Link:
Sub Area:
Sub Area Link:
Document Type: Other Report
Date Completed: 5/6/2008
Comments: The letter indicates that the site is in accordance with the requirements of the deed restriction.

Title: CLRRA Agreement
Title Link: https://www.envirostor.dtsc.ca.gov/public/final_documents2?global_id=43200021&enforcement_id=6010601
Area Name:
Area Link:
Sub Area:
Sub Area Link:
Document Type: California Land Reuse and Revitalization Agreement
Date Completed: 9/20/2007
Comments: A CLRRA agreement was entered into between DTSC and Robson Homes. The Agreement calls for review of documents according to the schedule described in the Agreement.

Title: Financial Assurance Mechanism
Title Link: https://www.envirostor.dtsc.ca.gov/public/final_documents2?global_id=43200021&doc_id=60290147
Area Name:
Area Link:
Sub Area:
Sub Area Link:
Document Type: Financial Assurance Documentation
Date Completed: 6/29/2012
Comments: Revised financial assurance mechanism approved and in place.

Title: Deed Restriction Annual Compliance Letter
Title Link: https://www.envirostor.dtsc.ca.gov/public/final_documents2?global_id=43200021&doc_id=60254222
Area Name:
Area Link:
Sub Area:
Sub Area Link:
Document Type: Operation and Maintenance Report
Date Completed: 3/17/2014
Comments:

Title: Amendent to Operation and Maintenance Plan
Title Link: https://www.envirostor.dtsc.ca.gov/public/final_documents2?global_id=43200021&doc_id=60287513
Area Name:

Area Link:
Sub Area:
Sub Area Link:
Document Type: Operations and Maintenance Plan Amendment
Date Completed: 2/15/2012
Comments: Operations and Maintenance Plan amended to reduce groundwater sampling to an annual frequency.

Title: Semi-annual GWM Report
Title Link: https://www.envirostor.dtsc.ca.gov/public/final_documents2?global_id=43200021&doc_id=6012663
Area Name:
Area Link:
Sub Area:
Sub Area Link:
Document Type: Operation and Maintenance Report
Date Completed: 4/12/2011
Comments: Monitoring report approved. Request to cease monitoring not approved because remedial goals have not been met.

Title: Deed Restriction Annual Compliance Letter
Title Link: https://www.envirostor.dtsc.ca.gov/public/final_documents2?global_id=43200021&doc_id=60254221
Area Name:
Area Link:
Sub Area:
Sub Area Link:
Document Type: Operation and Maintenance Report
Date Completed: 2/28/2013
Comments:

Title: Annual Oversight Cost Estimate Letter
Title Link: https://www.envirostor.dtsc.ca.gov/public/final_documents2?global_id=43200021&enforcement_id=60397306
Area Name:
Area Link:
Sub Area:
Sub Area Link:
Document Type: Annual Oversight Cost Estimate
Date Completed: 10/20/2015
Comments:

Title: Semi-annual GWM Report
Title Link: https://www.envirostor.dtsc.ca.gov/public/final_documents2?global_id=43200021&doc_id=6012659
Area Name:
Area Link:
Sub Area:
Sub Area Link:
Document Type: Operation and Maintenance Report
Date Completed: 4/7/2009
Comments: Contaminants in grounwater are within historic ranges. Increase in Tetrachloroethylene in MW3A needs to be reviewed during next reporting period.

Title: Annual Oversight Cost Estimate
Title Link: https://www.envirostor.dtsc.ca.gov/public/final_documents2?global_id=43200021&enforcement_id=60448811
Area Name:
Area Link:
Sub Area:
Sub Area Link:
Document Type: Annual Oversight Cost Estimate
Date Completed: 10/6/2020
Comments: Emailed annual cost estimate letter on 10/6/2020. -EC

Title: Annual cost estimate 2010
Title Link: https://www.envirostor.dtsc.ca.gov/public/final_documents2?global_id=43200021&enforcement_id=60256126
Area Name:
Area Link:
Sub Area:
Sub Area Link:
Document Type: Annual Oversight Cost Estimate
Date Completed: 10/5/2010
Comments: .

Title: Deed Restriction Annual Compliance Letter
Title Link: https://www.envirostor.dtsc.ca.gov/public/final_documents2?global_id=43200021&doc_id=60336206
Area Name:
Area Link:
Sub Area:
Sub Area Link:
Document Type: Land Use Restriction Monitoring Report
Date Completed: 3/15/2017
Comments:

Title: Deed Restriction Annual Compliance Letter
Title Link: https://www.envirostor.dtsc.ca.gov/public/final_documents2?global_id=43200021&doc_id=60336205
Area Name:
Area Link:
Sub Area:
Sub Area Link:
Document Type: Land Use Restriction Monitoring Report
Date Completed: 3/14/2016
Comments:

Title: Financial Assurance
Title Link: https://www.envirostor.dtsc.ca.gov/public/final_documents2?global_id=43200021&doc_id=60393491
Area Name:
Area Link:
Sub Area:
Sub Area Link:
Document Type: Financial Assurance Documentation
Date Completed: 6/25/2015
Comments:

Title: Operation and Maintenance Plan
Title Link: https://www.envirostor.dtsc.ca.gov/public/final_documents2?global_id=43200021&doc_id=6012653
Area Name:
Area Link:
Sub Area:
Sub Area Link:
Document Type: Operation and Maintenance Plan
Date Completed: 11/27/2006
Comments: Report approved.

Title: Operation and Maintenance Agreement
Title Link: https://www.envirostor.dtsc.ca.gov/public/final_documents2?global_id=43200021&enforcement_id=6009661
Area Name:
Area Link:
Sub Area:
Sub Area Link:
Document Type: Operation & Maintenance Order/Agreement
Date Completed: 2/19/2009
Comments: The Agreement is entered into between Robson Homes, LLC and DTSC. The Agreement includes implementing the O&M Plan (groundwater monitoring) and submittal of groundwater monitoring reports.

Title: Quarterly GWM Report
Title Link: https://www.envirostor.dtsc.ca.gov/public/final_documents2?global_id=43200021&doc_id=6012654
Area Name:
Area Link:
Sub Area:
Sub Area Link:
Document Type: Operation and Maintenance Report
Date Completed: 4/6/2007
Comments: Report documents that biodegradation is occurring on site.

Title: Cost Estimate Letter 2014-2015
Title Link: https://www.envirostor.dtsc.ca.gov/public/final_documents2?global_id=43200021&enforcement_id=60376196
Area Name:
Area Link:
Sub Area:
Sub Area Link:
Document Type: Annual Oversight Cost Estimate
Date Completed: 10/15/2014

Comments: DTSC letter with oversight cost estimate for fiscal year 2014/2015.

Title: Removal Action Completion Report
Title Link: https://www.envirostor.dtsc.ca.gov/public/final_documents2?global_id=43200021&doc_id=5016993
Area Name:
Area Link:
Sub Area:
Sub Area Link:
Document Type: Removal Action Completion Report
Date Completed: 8/11/2006
Comments: Completion report approved. During implementation of the final remedy, additional PCB contaminated soil was encountered at another area on the site. Excavation of this PCB impacted soil occurred to the top of the groundwater table (approximately 9 feet below ground surface). Confirmation sampling verified that the PCB cleanup goal in this area was achieved in the upper 10 feet, but PCBs remain below 10 feet. A deed restriction will be required. The groundwater cleanup goal established in the RAW has not been met. Ongoing groundwater monitoring will be required until cleanup goals have been achieved.

Title: Revised Deed Restriction
Title Link: https://www.envirostor.dtsc.ca.gov/public/final_documents2?global_id=43200021&enforcement_id=6010643
Area Name:
Area Link:
Sub Area:
Sub Area Link:
Document Type: Land Use Restriction
Date Completed: 6/1/2007
Comments: The deed restriction was revised to include notification to EPA and include a a compliance letter snd replaced the original deed restriction..

Title: Groundwater Monitoring Well Destruction Implementation
Title Link:
Area Name:
Area Link:
Sub Area:
Sub Area Link:
Document Type: Fieldwork
Date Completed: 2/28/2015
Comments: The destruction of monitoring wells on the Site was completed in accordance with the Work Plan for Well Decommissioning approved by DTSC on 11/5/2014.

Title: Deed Restriction Annual Compliance Letter
Title Link: https://www.envirostor.dtsc.ca.gov/public/final_documents2?global_id=43200021&doc_id=60254220
Area Name:
Area Link:
Sub Area:
Sub Area Link:
Document Type: Operation and Maintenance Report
Date Completed: 3/16/2012
Comments:

Title: Deed Restriction Annual Compliance Letter
Title Link: https://www.envirostor.dtsc.ca.gov/public/final_documents2?global_id=43200021&doc_id=60254219
Area Name:
Area Link:
Sub Area:
Sub Area Link:
Document Type: Operation and Maintenance Report
Date Completed: 6/1/2011
Comments: The Encanto Homeowner's Association submitted a letter to DTSC to verify compliance with the land use restrictions that are included in a deed restriction that is in place for the site. DTSC had no comments and approved the compliance letter.

Title: Annual GWM Report
Title Link: https://www.envirostor.dtsc.ca.gov/public/final_documents2?global_id=43200021&doc_id=60286813
Area Name:
Area Link:
Sub Area:
Sub Area Link:
Document Type: Operation and Maintenance Report
Date Completed: 4/25/2012

Comments:

Title: Semi-annual GWM Report
Title Link: https://www.envirostor.dtsc.ca.gov/public/final_documents2?global_id=43200021&doc_id=6012660
Area Name:
Area Link:
Sub Area:
Sub Area Link:
Document Type: Operation and Maintenance Report
Date Completed: 8/12/2009
Comments: Groundwater concentrations are within historic ranges.

Title: Quarterly Groundwater Monitoring Report
Title Link: https://www.envirostor.dtsc.ca.gov/public/final_documents2?global_id=43200021&doc_id=6014104
Area Name:
Area Link:
Sub Area:
Sub Area Link:
Document Type: Operation and Maintenance Report
Date Completed: 1/23/2008
Comments: Data is consistent with previous findings.

Title: Annual Oversight Cost Estimate
Title Link: https://www.envirostor.dtsc.ca.gov/public/final_documents2?global_id=43200021&enforcement_id=60448809
Area Name:
Area Link:
Sub Area:
Sub Area Link:
Document Type: Annual Oversight Cost Estimate
Date Completed: 9/13/2018
Comments:

Title: Deed Rectriction 2009 Annual Compliance Letter
Title Link: https://www.envirostor.dtsc.ca.gov/public/final_documents2?global_id=43200021&doc_id=6027171
Area Name:
Area Link:
Sub Area:
Sub Area Link:
Document Type: Operation and Maintenance Report
Date Completed: 6/29/2010
Comments: compliance letter acknowledgement sent

Title: Quarterly GWM Report
Title Link: https://www.envirostor.dtsc.ca.gov/public/final_documents2?global_id=43200021&doc_id=6012656
Area Name:
Area Link:
Sub Area:
Sub Area Link:
Document Type: Operation and Maintenance Report
Date Completed: 7/23/2007
Comments: VOC concentrations are generally decreasing.

Title: Annual Compliance Letter
Title Link: https://www.envirostor.dtsc.ca.gov/public/final_documents2?global_id=43200021&doc_id=60460564
Area Name:
Area Link:
Sub Area:
Sub Area Link:
Document Type: Land Use Restriction Monitoring Report
Date Completed: 5/20/2019
Comments:

Title: Community Profile
Title Link: https://www.envirostor.dtsc.ca.gov/public/final_documents2?global_id=43200021&doc_id=6014202
Area Name:
Area Link:
Sub Area:
Sub Area Link:
Document Type: Community Profile

Date Completed: 10/10/2006
Comments: Community Profile completed in October 10, 2006

Title: Semi-annual GWM Report
Title Link: https://www.envirostor.dtsc.ca.gov/public/final_documents2?global_id=43200021&doc_id=6012658
Area Name:
Area Link:
Sub Area:
Sub Area Link:
Document Type: Operation and Maintenance Report
Date Completed: 9/26/2008
Comments: The data is within the historical trend.

Title: Public Notice for Draft RAW
Title Link: https://www.envirostor.dtsc.ca.gov/public/final_documents2?global_id=43200021&doc_id=6011288
Area Name:
Area Link:
Sub Area:
Sub Area Link:
Document Type: Public Notice
Date Completed: 6/23/2005
Comments: Public Notice for Draft RAW

Title: Deed Restriction
Title Link: https://www.envirostor.dtsc.ca.gov/public/final_documents2?global_id=43200021&enforcement_id=6007951
Area Name:
Area Link:
Sub Area:
Sub Area Link:
Document Type: Land Use Restriction
Date Completed: 10/18/2006
Comments:

Title: First 5-Year Review and Annual Groundwater Monitoring Report
Title Link: https://www.envirostor.dtsc.ca.gov/public/final_documents2?global_id=43200021&doc_id=6023015
Area Name:
Area Link:
Sub Area:
Sub Area Link:
Document Type: 5 Year Review Reports
Date Completed: 6/27/2014
Comments: Five-Year Review Report was performed to evaluate the protectiveness of the remedy. The Report determined that the site remedy is still protective of human health and the environment. It also recommended ceasing the groundwater monitoring of the Site, which was approved by DTSC.

Title: Quarterly GWM Report
Title Link: https://www.envirostor.dtsc.ca.gov/public/final_documents2?global_id=43200021&doc_id=6012657
Area Name:
Area Link:
Sub Area:
Sub Area Link:
Document Type: Operation and Maintenance Report
Date Completed: 12/14/2007
Comments: VOC concentrations generally decreasing but still above Remedial Goals..

Title: Annual Oversight Cost Estimate Letter
Title Link: https://www.envirostor.dtsc.ca.gov/public/final_documents2?global_id=43200021&enforcement_id=60433034
Area Name:
Area Link:
Sub Area:
Sub Area Link:
Document Type: Annual Oversight Cost Estimate
Date Completed: 9/15/2017
Comments:

Title: Groundwater Monitoring Well Destruction Workplan
Title Link: https://www.envirostor.dtsc.ca.gov/public/final_documents2?global_id=43200021&doc_id=60376197
Area Name:
Area Link:

Sub Area:
Sub Area Link:
Document Type: Technical Workplan
Date Completed: 11/5/2014
Comments:

Title: Deed Restriction Annual Compliance Letter
Title Link: https://www.envirostor.dtsc.ca.gov/public/final_documents2?global_id=43200021&doc_id=60336204
Area Name:
Area Link:
Sub Area:
Sub Area Link:
Document Type: Operation and Maintenance Report
Date Completed: 3/20/2015
Comments:

Title: Quarterly GWM Report
Title Link: https://www.envirostor.dtsc.ca.gov/public/final_documents2?global_id=43200021&doc_id=6014105
Area Name:
Area Link:
Sub Area:
Sub Area Link:
Document Type: Operation and Maintenance Report
Date Completed: 7/25/2008
Comments: DTSC letter requires that semi-annual sampling for two wells should be continued.

Title: Inject ORC & monitor for 6 months
Title Link:
Area Name:
Area Link:
Sub Area:
Sub Area Link:
Document Type: Fieldwork
Date Completed: 5/11/2006
Comments: The final groundwater sampling was conducted on May 11, 2006 to verify Hydrogen Release (HRC's) effectiveness. Previous sampling results indicate HRC is reducing concentrations on chemicals of concern including, perchloroethylene and tricholorethylene. However, the trichlorobenzenes concentrations have stayed the same. The breakdown of these contaminants can also take longer.

Title: Annual Cost Estimate 2011-2012
Title Link: https://www.envirostor.dtsc.ca.gov/public/final_documents2?global_id=43200021&enforcement_id=60287490
Area Name:
Area Link:
Sub Area:
Sub Area Link:
Document Type: Annual Oversight Cost Estimate
Date Completed: 12/14/2011
Comments:

Title: Semi-annual GWM Report
Title Link: https://www.envirostor.dtsc.ca.gov/public/final_documents2?global_id=43200021&doc_id=6012661
Area Name:
Area Link:
Sub Area:
Sub Area Link:
Document Type: Operation and Maintenance Report
Date Completed: 2/16/2010
Comments:

Title: Certification
Title Link: https://www.envirostor.dtsc.ca.gov/public/final_documents2?global_id=43200021&enforcement_id=5016994
Area Name:
Area Link:
Sub Area:
Sub Area Link:
Document Type: Certification
Date Completed: 3/26/2009
Comments:

Title: Semi-annual GWM Report
Title Link: https://www.envirostor.dtsc.ca.gov/public/final_documents2?global_id=43200021&doc_id=6012662
Area Name:
Area Link:
Sub Area:
Sub Area Link:
Document Type: Operation and Maintenance Report
Date Completed: 7/12/2010
Comments: approval letter sent with memo from GSU. Recommendation for change in sampling methodology.

Title: Annual GWM Report
Title Link: https://www.envirostor.dtsc.ca.gov/public/final_documents2?global_id=43200021&doc_id=60286814
Area Name:
Area Link:
Sub Area:
Sub Area Link:
Document Type: Operation and Maintenance Report
Date Completed: 4/30/2013
Comments: The report presents the result of annual groundwater monitoring performed in December 2012. Groundwater levels were measured in six monitoring wells and monitoring well MW-4A was sampled. 1,2,4-Trichlorobenzene was detected in MW-4A at a concentration of 110 micrograms per liter and the concentration is showing a decreasing trend with time.

Title: Removal Action Workplan
Title Link: https://www.envirostor.dtsc.ca.gov/public/final_documents2?global_id=43200021&doc_id=5016992
Area Name:
Area Link:
Sub Area:
Sub Area Link:
Document Type: Removal Action Workplan
Date Completed: 7/29/2005
Comments: The RAW requires a deed restriction preventing digging in the area where PCBs are at depth and treatment of contaminated groundwater with HRC and Bio-Innoculum. No comments were received during the public comment period.

Title: Deed Restriction Annual Compliance Letter
Title Link: https://www.envirostor.dtsc.ca.gov/public/final_documents2?global_id=43200021&doc_id=60336207
Area Name:
Area Link:
Sub Area:
Sub Area Link:
Document Type: Land Use Restriction Monitoring Report
Date Completed: 3/7/2018
Comments:

Title: Fact Sheet for Draft RAW
Title Link: https://www.envirostor.dtsc.ca.gov/public/final_documents2?global_id=43200021&doc_id=6011287
Area Name:
Area Link:
Sub Area:
Sub Area Link:
Document Type: Fact Sheets
Date Completed: 6/23/2005
Comments: Fact Sheet for Draft RAW

Title: Annual Oversight Cost Estimate Letter
Title Link:
Area Name:
Area Link:
Sub Area:
Sub Area Link:
Document Type: Annual Oversight Cost Estimate
Date Completed: 10/12/2021
Comments:

Title: Deed Restriction 2008 Annual Compliance Letter
Title Link: https://www.envirostor.dtsc.ca.gov/public/final_documents2?global_id=43200021&doc_id=6022388
Area Name:
Area Link:

Sub Area:
Sub Area Link:
Document Type: Other Report
Date Completed: 3/5/2009
Comments: The report indicates no soil work conducted in the restricted areas.

Title: VCA
Title Link: https://www.envirostor.dtsc.ca.gov/public/final_documents2?global_id=43200021&enforcement_id=5016991
Area Name:
Area Link:
Sub Area:
Sub Area Link:
Document Type: Standard Voluntary Agreement
Date Completed: 4/22/2005
Comments: VCA signed with the developer, Robson Homes.

Title: Groundwater Monitoring Well Destruction Report
Title Link: https://www.envirostor.dtsc.ca.gov/public/final_documents2?global_id=43200021&doc_id=60381104
Area Name:
Area Link:
Sub Area:
Sub Area Link:
Document Type: Technical Report
Date Completed: 4/21/2015
Comments: The Well Decommissioning Completion Report documents the destruction of the six groundwater monitoring wells on the site. All site groundwater monitoring wells were destroyed in accordance with the Santa Clara Valley Water District's standards and requirements and the workplan approved by DTSC on November 5, 2014.

41	2 of 3	ENE	0.43 / 2,276.24	66.37 / -9	**CUSTOM FOOD MACHINERY** **1180 - 1184 CAMPBELL AVENUE** **SAN JOSE CA 95126**	LUR

Estor/EPA ID: 43200021
Site Code: 201590
Nat Priority List: NO
Acres: 7.8 ACRES
Special Program: VOLUNTARY CLEANUP PROGRAM
Funding: SITE PROPONENT
Assembly District: 28
Senate District: 10
School District:
Permit Renewal Lead:
Project Manager: CLAUDE JEMISON
Supervisor: CHERYL PROWELL
Public Partici Spclst:
Census Tract: 6085505203
County: SANTA CLARA
Latitude: 37.349463
Longitude: -121.93035
APN: 230-14-07
Cleanup Status: CERTIFIED / OPERATION & MAINTENANCE AS OF 3/26/2009
Cleanup Oversight Agencies: DTSC - SITE CLEANUP PROGRAM - LEAD AGENCY US EPA
Site Type: VOLUNTARY CLEANUP
Office: CLEANUP BERKELEY
Past Use that Caused Contam: MANUFACTURING - INDUSTRIAL MACHINERY, TRANSFORMER REPAIR
Potential Media Affected: OTHER GROUNDWATER AFFECTED (USES OTHER THAN DRINKING WATER), SOIL
Potential Contamin of Concern:

1,2,4-TRICHLOROBENZENE POLYCHLORINATED BIPHENYLS (PCBS) TETRACHLOROETHYLENE (PCE)

Site History:

Structural drawings indicate that the buildings located on the Site were constructed around 1953 to 1954. The facility located on 1180 Campbell was operated by the Stokely Van Camp for the production and storage of frozen food until the mid-1980's. In 1982, the site was purchased by Custom Food Machinery (CFM). CFM's operation involved refurbishing and rebuilding food processing machinery and equipment for resale. CFM operated a machine shop and parts storage area in Building 3 and where hazardous materials were stored. CFM operated the facility until December 1991. The facility appeared to be vacated in 1993 when it was leased to MMAD. MMAD Partnership purchased the Site in 1995. Tenants in the buildings include: HA Distributing Corp, Odyssey Enterprises Inc; Primo Packagaing Co. and Paper Materials Co. at 1180 Campbell from 1996 to 2000; Dale's Trucking Company at 1184 Campbell from 1996 to present; AIT Freight Company at 1184 Campbell in 2000. Presently, building 1 (1180 Campbell) and Building 2 (1182 Campbell) are a single structure currently occupied by CPS'Odyssey Complete Packaging Solutions (Odyssey). The buildings are currently used for packaging, crating and warehousing. Building 3 (1184 Campbell), the smallest of the three buildings, is located at the rear of the property. The current owner operated the facility as a trucking business until July 1999. It is currently leased by On Time Transport and Ryan's Express Freight. The owner still uses some portions of the property for snowmobile and jet-ski repair, restoration of classic automobiles, and material storage. The property is surrounded by mixed uses including commercial and residential.

Status: CERTIFIED / OPERATION & MAINTENANCE - LAND USE RESTRICTIONS

Program Type: VOLUNTARY CLEANUP
CalEnviroScreen Score: 56-60%
Summary Link: https://www.envirostor.dtsc.ca.gov/public/profile_report?global_id=43200021

Land Use Restrictions

Site Management Requirements: LAND USE COVENANT
NOTIFY AFTER CHANGE OF PROPERTY OWNER
NOTIFY PRIOR TO CHANGE IN LAND USE
Title: Deed Restriction
Title Link: https://www.envirostor.dtsc.ca.gov/public/final_documents2?cmd=radocuments&global_id=43200021&enforcement_id=6007951
Date Recorded: 10/18/2006

Site Management Requirements: NO EXCAVATION OF CONTAMINATED SOILS WITHOUT AGENCY REVIEW AND APPROVAL
NOTIFY AFTER CHANGE OF PROPERTY OWNER
NOTIFY PRIOR TO DEVELOPMENT
NOTIFY PRIOR TO SUBSURFACE WORK
Title: Revised Deed Restriction
Title Link: https://www.envirostor.dtsc.ca.gov/public/deliverable_documents/3214771866/Revisedl%20deed%20restriction%2Epdf
Date Recorded: 6/1/2007

Currently Scheduled Activities

Area Name:
Area Link:
Sub Area:
Sub Area Link:
Document Type: 5 Year Review Reports
Due Date: 3/20/2022
Revised Date:

Completed Activities

Title: Certification
Title Link: https://www.envirostor.dtsc.ca.gov/public/final_documents2?global_id=43200021&enforcement_id=5016994
Area Name:
Area Link:
Sub Area:
Sub Area Link:
Document Type: Certification
Date Completed: 3/26/2009
Comments:

Title: Quarterly Groundwater Monitoring Report
Title Link: https://www.envirostor.dtsc.ca.gov/public/final_documents2?global_id=43200021&doc_id=6014104
Area Name:
Area Link:
Sub Area:
Sub Area Link:
Document Type: Operation and Maintenance Report
Date Completed: 1/23/2008
Comments: Data is consistent with previous findings.

Title: Operation and Maintenance Plan
Title Link: https://www.envirostor.dtsc.ca.gov/public/final_documents2?global_id=43200021&doc_id=6012653
Area Name:
Area Link:
Sub Area:
Sub Area Link:
Document Type: Operation and Maintenance Plan
Date Completed: 11/27/2006
Comments: Report approved.

Title: Semi-annual GWM Report

Title Link: https://www.envirostor.dtsc.ca.gov/public/final_documents2?global_id=43200021&doc_id=6012660
Area Name:
Area Link:
Sub Area:
Sub Area Link:
Document Type: Operation and Maintenance Report
Date Completed: 8/12/2009
Comments: Groundwater concentrations are within historic ranges.

Title: Deed Restriction Annual Compliance Letter
Title Link: https://www.envirostor.dtsc.ca.gov/public/final_documents2?global_id=43200021&doc_id=60336204
Area Name:
Area Link:
Sub Area:
Sub Area Link:
Document Type: Operation and Maintenance Report
Date Completed: 3/20/2015
Comments:

Title: Deed Restriction Annual Compliance Letter
Title Link: https://www.envirostor.dtsc.ca.gov/public/final_documents2?global_id=43200021&doc_id=60336205
Area Name:
Area Link:
Sub Area:
Sub Area Link:
Document Type: Land Use Restriction Monitoring Report
Date Completed: 3/14/2016
Comments:

Title: Semi-annual GWM Report
Title Link: https://www.envirostor.dtsc.ca.gov/public/final_documents2?global_id=43200021&doc_id=6012659
Area Name:
Area Link:
Sub Area:
Sub Area Link:
Document Type: Operation and Maintenance Report
Date Completed: 4/7/2009
Comments: Contaminants in grounwater are within historic ranges. Increase in Tetrachloroethylene in MW3A needs to be reviewed during next reporting period.

Title: Quarterly GWM Report
Title Link: https://www.envirostor.dtsc.ca.gov/public/final_documents2?global_id=43200021&doc_id=6012657
Area Name:
Area Link:
Sub Area:
Sub Area Link:
Document Type: Operation and Maintenance Report
Date Completed: 12/14/2007
Comments: VOC concentrations generally decreasing but still above Remedial Goals..

Title: First 5-Year Review and Annual Groundwater Monitoring Report
Title Link: https://www.envirostor.dtsc.ca.gov/public/final_documents2?global_id=43200021&doc_id=6023015
Area Name:
Area Link:
Sub Area:
Sub Area Link:
Document Type: 5 Year Review Reports
Date Completed: 6/27/2014
Comments: Five-Year Review Report was performed to evaluate the protectiveness of the remedy. The Report determined that the site remedy is still protective of human health and the environment. It also recommended ceasing the groundwater monitoring of the Site, which was approved by DTSC.

Title: Annual Cost Estimate 2011-2012
Title Link: https://www.envirostor.dtsc.ca.gov/public/final_documents2?global_id=43200021&enforcement_id=60287490
Area Name:
Area Link:
Sub Area:
Sub Area Link:
Document Type: Annual Oversight Cost Estimate

Date Completed: 12/14/2011
Comments:

Title: Annual GWM Report
Title Link: https://www.envirostor.dtsc.ca.gov/public/final_documents2?global_id=43200021&doc_id=60286814
Area Name:
Area Link:
Sub Area:
Sub Area Link:
Document Type: Operation and Maintenance Report
Date Completed: 4/30/2013
Comments: The report presents the result of annual groundwater monitoring performed in December 2012. Groundwater levels were measured in six monitoring wells and monitoring well MW-4A was sampled. 1,2,4-Trichlorobenzene was detected in MW-4A at a concentration of 110 micrograms per liter and the concentration is showing a decreasing trend with time.

Title: Annual Oversight Cost Estimate
Title Link: https://www.envirostor.dtsc.ca.gov/public/final_documents2?global_id=43200021&enforcement_id=60448811
Area Name:
Area Link:
Sub Area:
Sub Area Link:
Document Type: Annual Oversight Cost Estimate
Date Completed: 10/6/2020
Comments: Emailed annual cost estimate letter on 10/6/2020. -EC

Title: Deed Restriction 2008 Annual Compliance Letter
Title Link: https://www.envirostor.dtsc.ca.gov/public/final_documents2?global_id=43200021&doc_id=6022388
Area Name:
Area Link:
Sub Area:
Sub Area Link:
Document Type: Other Report
Date Completed: 3/5/2009
Comments: The report indicates no soil work conducted in the restricted areas.

Title: Annual Compliance Letter
Title Link: https://www.envirostor.dtsc.ca.gov/public/final_documents2?global_id=43200021&doc_id=60460564
Area Name:
Area Link:
Sub Area:
Sub Area Link:
Document Type: Land Use Restriction Monitoring Report
Date Completed: 5/20/2019
Comments:

Title: Quarterly GWM Report
Title Link: https://www.envirostor.dtsc.ca.gov/public/final_documents2?global_id=43200021&doc_id=6012654
Area Name:
Area Link:
Sub Area:
Sub Area Link:
Document Type: Operation and Maintenance Report
Date Completed: 4/6/2007
Comments: Report documents that biodegradation is occurring on site.

Title: Deed Rectriction 2009 Annual Compliance Letter
Title Link: https://www.envirostor.dtsc.ca.gov/public/final_documents2?global_id=43200021&doc_id=6027171
Area Name:
Area Link:
Sub Area:
Sub Area Link:
Document Type: Operation and Maintenance Report
Date Completed: 6/29/2010
Comments: compliance letter acknowledgement sent

Title: Deed Restriction Annual Compliance Letter
Title Link: https://www.envirostor.dtsc.ca.gov/public/final_documents2?global_id=43200021&doc_id=60336206
Area Name:

Area Link:
Sub Area:
Sub Area Link:
Document Type: Land Use Restriction Monitoring Report
Date Completed: 3/15/2017
Comments:

Title: Annual Oversight Cost Estimate Letter
Title Link: https://www.envirostor.dtsc.ca.gov/public/final_documents2?global_id=43200021&enforcement_id=60397306
Area Name:
Area Link:
Sub Area:
Sub Area Link:
Document Type: Annual Oversight Cost Estimate
Date Completed: 10/20/2015
Comments:

Title: Inject ORC & monitor for 6 months
Title Link:
Area Name:
Area Link:
Sub Area:
Sub Area Link:
Document Type: Fieldwork
Date Completed: 5/11/2006
Comments: The final groundwater sampling was conducted on May 11, 2006 to verify Hydrogen Release (HRC's) effectiveness. Previous sampling results indicate HRC is reducing concentrations on chemicals of concern including, perchloroethylene and tricholorethylene. However, the trichlorobenzenes concentrations have stayed the same. The breakdown of these contaminants can also take longer.

Title: Semi-annual GWM Report
Title Link: https://www.envirostor.dtsc.ca.gov/public/final_documents2?global_id=43200021&doc_id=6012661
Area Name:
Area Link:
Sub Area:
Sub Area Link:
Document Type: Operation and Maintenance Report
Date Completed: 2/16/2010
Comments:

Title: Annual Oversight Cost Estimate Letter
Title Link: https://www.envirostor.dtsc.ca.gov/public/final_documents2?global_id=43200021&enforcement_id=60337135
Area Name:
Area Link:
Sub Area:
Sub Area Link:
Document Type: Annual Oversight Cost Estimate
Date Completed: 10/18/2013
Comments: DTSC letter with oversight cost estimate for fiscal year 2013/2014.

Title: Community Profile
Title Link: https://www.envirostor.dtsc.ca.gov/public/final_documents2?global_id=43200021&doc_id=6014202
Area Name:
Area Link:
Sub Area:
Sub Area Link:
Document Type: Community Profile
Date Completed: 10/10/2006
Comments: Community Profile completed in October 10, 2006

Title: Deed Restriction Annual Compliance Letter
Title Link: https://www.envirostor.dtsc.ca.gov/public/final_documents2?global_id=43200021&doc_id=60254221
Area Name:
Area Link:
Sub Area:
Sub Area Link:
Document Type: Operation and Maintenance Report
Date Completed: 2/28/2013
Comments:

Title: Amendent to Operation and Maintenance Plan
Title Link: https://www.envirostor.dtsc.ca.gov/public/final_documents2?global_id=43200021&doc_id=60287513
Area Name:
Area Link:
Sub Area:
Sub Area Link:
Document Type: Operations and Maintenance Plan Amendment
Date Completed: 2/15/2012
Comments: Operations and Maintenance Plan amended to reduce groundwater sampling to an annual frequency.

Title: Semi-annual GWM Report
Title Link: https://www.envirostor.dtsc.ca.gov/public/final_documents2?global_id=43200021&doc_id=6012658
Area Name:
Area Link:
Sub Area:
Sub Area Link:
Document Type: Operation and Maintenance Report
Date Completed: 9/26/2008
Comments: The data is within the historical trend.

Title: Deed Restriction Annual Compliance Letter
Title Link: https://www.envirostor.dtsc.ca.gov/public/final_documents2?global_id=43200021&doc_id=60254222
Area Name:
Area Link:
Sub Area:
Sub Area Link:
Document Type: Operation and Maintenance Report
Date Completed: 3/17/2014
Comments:

Title: CLRRA Agreement
Title Link: https://www.envirostor.dtsc.ca.gov/public/final_documents2?global_id=43200021&enforcement_id=6010601
Area Name:
Area Link:
Sub Area:
Sub Area Link:
Document Type: California Land Reuse and Revitalization Agreement
Date Completed: 9/20/2007
Comments: A CLRRA agreement was entered into between DTSC and Robson Homes. The Agreement calls for review of documents according to the schedule described in the Agreement.

Title: Deed Restriction Compliance Letter
Title Link: https://www.envirostor.dtsc.ca.gov/public/final_documents2?global_id=43200021&doc_id=6019117
Area Name:
Area Link:
Sub Area:
Sub Area Link:
Document Type: Other Report
Date Completed: 5/6/2008
Comments: The letter indicates that the site is in accordance with the requirements of the deed restriction.

Title: Groundwater Monitoring Well Destruction Report
Title Link: https://www.envirostor.dtsc.ca.gov/public/final_documents2?global_id=43200021&doc_id=60381104
Area Name:
Area Link:
Sub Area:
Sub Area Link:
Document Type: Technical Report
Date Completed: 4/21/2015
Comments: The Well Decommissioning Completion Report documents the destruction of the six groundwater monitoring wells on the site. All site groundwater monitoring wells were destroyed in accordance with the Santa Clara Valley Water District's standards and requirements and the workplan approved by DTSC on November 5, 2014.

Title: Public Notice for Draft RAW
Title Link: https://www.envirostor.dtsc.ca.gov/public/final_documents2?global_id=43200021&doc_id=6011288
Area Name:
Area Link:
Sub Area:

Sub Area Link:
Document Type: Public Notice
Date Completed: 6/23/2005
Comments: Public Notice for Draft RAW

Title: Removal Action Completion Report
Title Link: https://www.envirostor.dtsc.ca.gov/public/final_documents2?global_id=43200021&doc_id=5016993
Area Name:
Area Link:
Sub Area:
Sub Area Link:
Document Type: Removal Action Completion Report
Date Completed: 8/11/2006
Comments: Completion report approved. During implementation of the final remedy, additional PCB contaminated soil was encountered at another area on the site. Excavation of this PCB impacted soil occurred to the top of the groundwater table (approximately 9 feet below ground surface). Confirmation sampling verified that the PCB cleanup goal in this area was achieved in the upper 10 feet, but PCBs remain below 10 feet. A deed restriction will be required. The groundwater cleanup goal established in the RAW has not been met. Ongoing groundwater monitoring will be required until cleanup goals have been achieved.

Title: Groundwater Monitoring Well Destruction Workplan
Title Link: https://www.envirostor.dtsc.ca.gov/public/final_documents2?global_id=43200021&doc_id=60376197
Area Name:
Area Link:
Sub Area:
Sub Area Link:
Document Type: Technical Workplan
Date Completed: 11/5/2014
Comments:

Title: Financial Assurance
Title Link: https://www.envirostor.dtsc.ca.gov/public/final_documents2?global_id=43200021&doc_id=60393491
Area Name:
Area Link:
Sub Area:
Sub Area Link:
Document Type: Financial Assurance Documentation
Date Completed: 6/25/2015
Comments:

Title: Deed Restriction
Title Link: https://www.envirostor.dtsc.ca.gov/public/final_documents2?global_id=43200021&enforcement_id=6007951
Area Name:
Area Link:
Sub Area:
Sub Area Link:
Document Type: Land Use Restriction
Date Completed: 10/18/2006
Comments:

Title: Annual Oversight Cost Estimate Letter
Title Link: https://www.envirostor.dtsc.ca.gov/public/final_documents2?global_id=43200021&enforcement_id=60433034
Area Name:
Area Link:
Sub Area:
Sub Area Link:
Document Type: Annual Oversight Cost Estimate
Date Completed: 9/15/2017
Comments:

Title: Quarterly GWM Report
Title Link: https://www.envirostor.dtsc.ca.gov/public/final_documents2?global_id=43200021&doc_id=6014105
Area Name:
Area Link:
Sub Area:
Sub Area Link:
Document Type: Operation and Maintenance Report
Date Completed: 7/25/2008
Comments: DTSC letter requires that semi-annual sampling for two wells should be continued.

Title: Phase I Report
Title Link: https://www.envirostor.dtsc.ca.gov/public/final_documents2?global_id=43200021&doc_id=6014777
Area Name:
Area Link:
Sub Area:
Sub Area Link:
Document Type: Phase 1
Date Completed: 2/28/2007
Comments: DTSC approved Phase 1 and 2 Environmental Assessment Report.

Title: VCA
Title Link: https://www.envirostor.dtsc.ca.gov/public/final_documents2?global_id=43200021&enforcement_id=5016991
Area Name:
Area Link:
Sub Area:
Sub Area Link:
Document Type: Standard Voluntary Agreement
Date Completed: 4/22/2005
Comments: VCA signed with the developer, Robson Homes.

Title: Revised Deed Restriction
Title Link: https://www.envirostor.dtsc.ca.gov/public/final_documents2?global_id=43200021&enforcement_id=6010643
Area Name:
Area Link:
Sub Area:
Sub Area Link:
Document Type: Land Use Restriction
Date Completed: 6/1/2007
Comments: The deed restriction was revised to include notification to EPA and include a a compliance letter snd replaced the original deed restriction..

Title: Cost Estimate Letter 2014-2015
Title Link: https://www.envirostor.dtsc.ca.gov/public/final_documents2?global_id=43200021&enforcement_id=60376196
Area Name:
Area Link:
Sub Area:
Sub Area Link:
Document Type: Annual Oversight Cost Estimate
Date Completed: 10/15/2014
Comments: DTSC letter with oversight cost estimate for fiscal year 2014/2015.

Title: Annual Oversight Cost Estimate letter
Title Link: https://www.envirostor.dtsc.ca.gov/public/final_documents2?global_id=43200021&enforcement_id=60413018
Area Name:
Area Link:
Sub Area:
Sub Area Link:
Document Type: Annual Oversight Cost Estimate
Date Completed: 9/14/2016
Comments:

Title: Fact Sheet for Draft RAW
Title Link: https://www.envirostor.dtsc.ca.gov/public/final_documents2?global_id=43200021&doc_id=6011287
Area Name:
Area Link:
Sub Area:
Sub Area Link:
Document Type: Fact Sheets
Date Completed: 6/23/2005
Comments: Fact Sheet for Draft RAW

Title: Deed Restriction Annual Compliance Letter
Title Link: https://www.envirostor.dtsc.ca.gov/public/final_documents2?global_id=43200021&doc_id=60336207
Area Name:
Area Link:
Sub Area:
Sub Area Link:
Document Type: Land Use Restriction Monitoring Report

Date Completed: 3/7/2018
Comments:

Title: Semi-annual GWM Report
Title Link: https://www.envirostor.dtsc.ca.gov/public/final_documents2?global_id=43200021&doc_id=6012663
Area Name:
Area Link:
Sub Area:
Sub Area Link:
Document Type: Operation and Maintenance Report
Date Completed: 4/12/2011
Comments: Monitoring report approved. Request to cease monitoring not approved because remedial goals have not been met.

Title: Financial Assurance Mechanism
Title Link: https://www.envirostor.dtsc.ca.gov/public/final_documents2?global_id=43200021&doc_id=60290147
Area Name:
Area Link:
Sub Area:
Sub Area Link:
Document Type: Financial Assurance Documentation
Date Completed: 6/29/2012
Comments: Revised financial assurance mechanism approved and in place.

Title: Deed Restriction Annual Compliance Letter
Title Link: https://www.envirostor.dtsc.ca.gov/public/final_documents2?global_id=43200021&doc_id=60254220
Area Name:
Area Link:
Sub Area:
Sub Area Link:
Document Type: Operation and Maintenance Report
Date Completed: 3/16/2012
Comments:

Title: Operation and Maintenance Agreement
Title Link: https://www.envirostor.dtsc.ca.gov/public/final_documents2?global_id=43200021&enforcement_id=6009661
Area Name:
Area Link:
Sub Area:
Sub Area Link:
Document Type: Operation & Maintenance Order/Agreement
Date Completed: 2/19/2009
Comments: The Agreement is entered into between Robson Homes, LLC and DTSC. The Agreement includes implementing the O&M Plan (groundwater monitoring) and submittal of groundwater monitoring reports.

Title: Annual GWM Report
Title Link: https://www.envirostor.dtsc.ca.gov/public/final_documents2?global_id=43200021&doc_id=60286813
Area Name:
Area Link:
Sub Area:
Sub Area Link:
Document Type: Operation and Maintenance Report
Date Completed: 4/25/2012
Comments:

Title: Annual Oversight Cost Estimate Letter
Title Link:
Area Name:
Area Link:
Sub Area:
Sub Area Link:
Document Type: Annual Oversight Cost Estimate
Date Completed: 10/12/2021
Comments:

Title: Groundwater Monitoring Well Destruction Implementation
Title Link:
Area Name:
Area Link:

Sub Area:
Sub Area Link:
Document Type: Fieldwork
Date Completed: 2/28/2015
Comments: The destruction of monitoring wells on the Site was completed in accordance with the Work Plan for Well Decommissioning approved by DTSC on 11/5/2014.

Title: Deed Restriction Annual Compliance Letter
Title Link: https://www.envirostor.dtsc.ca.gov/public/final_documents2?global_id=43200021&doc_id=60254219
Area Name:
Area Link:
Sub Area:
Sub Area Link:
Document Type: Operation and Maintenance Report
Date Completed: 6/1/2011
Comments: The Encanto Homeowner's Association submitted a letter to DTSC to verify compliance with the land use restrictions that are included in a deed restriction that is in place for the site. DTSC had no comments and approved the compliance letter.

Title: Quarterly GWM Report
Title Link: https://www.envirostor.dtsc.ca.gov/public/final_documents2?global_id=43200021&doc_id=6012656
Area Name:
Area Link:
Sub Area:
Sub Area Link:
Document Type: Operation and Maintenance Report
Date Completed: 7/23/2007
Comments: VOC concentrations are generally decreasing.

Title: Annual cost estimate 2010
Title Link: https://www.envirostor.dtsc.ca.gov/public/final_documents2?global_id=43200021&enforcement_id=60256126
Area Name:
Area Link:
Sub Area:
Sub Area Link:
Document Type: Annual Oversight Cost Estimate
Date Completed: 10/5/2010
Comments: .

Title: Removal Action Workplan
Title Link: https://www.envirostor.dtsc.ca.gov/public/final_documents2?global_id=43200021&doc_id=5016992
Area Name:
Area Link:
Sub Area:
Sub Area Link:
Document Type: Removal Action Workplan
Date Completed: 7/29/2005
Comments: The RAW requires a deed restriction preventing digging in the area where PCBs are at depth and treatment of contaminated groundwater with HRC and Bio-Innoculum. No comments were received during the public comment period.

Title: Annual Oversight Cost Estimate
Title Link: https://www.envirostor.dtsc.ca.gov/public/final_documents2?global_id=43200021&enforcement_id=60448809
Area Name:
Area Link:
Sub Area:
Sub Area Link:
Document Type: Annual Oversight Cost Estimate
Date Completed: 9/13/2018
Comments:

Title: Semi-annual GWM Report
Title Link: https://www.envirostor.dtsc.ca.gov/public/final_documents2?global_id=43200021&doc_id=6012662
Area Name:
Area Link:
Sub Area:
Sub Area Link:
Document Type: Operation and Maintenance Report
Date Completed: 7/12/2010

Map Key	Number of Records	Direction	Distance (mi/ft)	Elev/Diff (ft)	Site	DB
Comments:		approval letter sent with memo from GSU. Recommendation for change in sampling methodology.				

41	3 of 3	ENE	0.43 / 2,276.24	66.37 / -9	CUSTOM FOOD MACHINERY 1180 - 1184 CAMPBELL AVENUE SAN JOSE CA 95126	ENVIROSTOR

Estor/EPA ID:	43200021	**Assembly District:**	28
Site Code:	201590	**Senate District:**	10
Nat Priority List:	NO	**Permit Renewal Lead:**	
APN:	230-14-07	**Public Partici Spclst:**	
Census Tract:	6085505203	**Project Manager:**	CLAUDE JEMISON
Site Type:	VOLUNTARY CLEANUP	**County:**	SANTA CLARA
Address Description:	1180 - 1184 CAMPBELL AVENUE	**Latitude:**	37.349463
Office:	CLEANUP BERKELEY	**Longitude:**	-121.93035
Special Program:	VOLUNTARY CLEANUP PROGRAM	**Acres:**	7.8 ACRES
Funding:	SITE PROPONENT	**Supervisor:**	CHERYL PROWELL
Cleanup Status:	CERTIFIED / OPERATION & MAINTENANCE AS OF 3/26/2009		
Cleanup Oversight Agencies:	DTSC - SITE CLEANUP PROGRAM - LEAD AGENCY US EPA		
School District:			
Past Use that Caused Contam:	MANUFACTURING - INDUSTRIAL MACHINERY, TRANSFORMER REPAIR		
Potential Media Affected:	OTHER GROUNDWATER AFFECTED (USES OTHER THAN DRINKING WATER), SOIL		
Potential Contamin of Concern:			

1,2,4-TRICHLOROBENZENE POLYCHLORINATED BIPHENYLS (PCBS) TETRACHLOROETHYLENE (PCE)

Site History:

Structural drawings indicate that the buildings located on the Site were constructed around 1953 to 1954. The facility located on 1180 Campbell was operated by the Stokely Van Camp for the production and storage of frozen food until the mid-1980's. In 1982, the site was purchased by Custom Food Machinery (CFM). CFM's operation involved refurbishing and rebuilding food processing machinery and equipment for resale. CFM operated a machine shop and parts storage area in Building 3 and where hazardous materials were stored. CFM operated the facility until December 1991. The facility appeared to be vacated in 1993 when it was leased to MMAD. MMAD Partnership purchased the Site in 1995. Tenants in the buildings include: HA Distributing Corp, Odyssey Enterprises Inc; Primo Packagaing Co. and Paper Materials Co. at 1180 Campbell from 1996 to 2000; Dale's Trucking Company at 1184 Campbell from 1996 to present; AIT Freight Company at 1184 Campbell in 2000. Presently, building 1 (1180 Campbell) and Building 2 (1182 Campbell) are a single structure currently occupied by CPS'Odyssey Complete Packaging Solutions (Odyssey). The buildings are currently used for packaging, crating and warehousing. Building 3 (1184 Campbell), the smallest of the three buildings, is located at the rear of the property. The current owner operated the facility as a trucking business until July 1999. It is currently leased by On Time Transport and Ryan's Express Freight. The owner still uses some portions of the property for snowmobile and jet-ski repair, restoration of classic automobiles, and material storage. The property is surrounded by mixed uses including commercial and residential.

Status:	CERTIFIED / OPERATION & MAINTENANCE - LAND USE RESTRICTIONS
Program Type:	VOLUNTARY CLEANUP
CalEnviroScreen Score:	56-60%
Summary Link:	https://www.envirostor.dtsc.ca.gov/public/profile_report?global_id=43200021

Land Use Restrictions

Site Management Requirements:	NO EXCAVATION OF CONTAMINATED SOILS WITHOUT AGENCY REVIEW AND APPROVAL NOTIFY AFTER CHANGE OF PROPERTY OWNER NOTIFY PRIOR TO DEVELOPMENT NOTIFY PRIOR TO SUBSURFACE WORK
Title:	Revised Deed Restriction
Title Link:	https://www.envirostor.dtsc.ca.gov/public/deliverable_documents/3214771866/Revisedl%20deed%20restriction%2Epdf
Date Recorded:	6/1/2007
Site Management Requirements:	LAND USE COVENANT NOTIFY AFTER CHANGE OF PROPERTY OWNER NOTIFY PRIOR TO CHANGE IN LAND USE
Title:	Deed Restriction
Title Link:	https://www.envirostor.dtsc.ca.gov/public/final_documents2?cmd=radocuments&global_id=43200021&enforcement_id=6007951
Date Recorded:	10/18/2006

Currently Scheduled Activities

Area Name:
Area Link:
Sub Area:
Sub Area Link:
Document Type: 5 Year Review Reports
Due Date: 3/20/2022
Revised Date:

Completed Activities

Title: Annual cost estimate 2010
Title Link: https://www.envirostor.dtsc.ca.gov/public/final_documents2?global_id=43200021&enforcement_id=60256126
Area Name:
Area Link:
Sub Area:
Sub Area Link:
Document Type: Annual Oversight Cost Estimate
Date Completed: 10/5/2010
Comments: .

Title: Deed Restriction Annual Compliance Letter
Title Link: https://www.envirostor.dtsc.ca.gov/public/final_documents2?global_id=43200021&doc_id=60254222
Area Name:
Area Link:
Sub Area:
Sub Area Link:
Document Type: Operation and Maintenance Report
Date Completed: 3/17/2014
Comments:

Title: Deed Restriction Annual Compliance Letter
Title Link: https://www.envirostor.dtsc.ca.gov/public/final_documents2?global_id=43200021&doc_id=60336206
Area Name:
Area Link:
Sub Area:
Sub Area Link:
Document Type: Land Use Restriction Monitoring Report
Date Completed: 3/15/2017
Comments:

Title: Financial Assurance Mechanism
Title Link: https://www.envirostor.dtsc.ca.gov/public/final_documents2?global_id=43200021&doc_id=60290147
Area Name:
Area Link:
Sub Area:
Sub Area Link:
Document Type: Financial Assurance Documentation
Date Completed: 6/29/2012
Comments: Revised financial assurance mechanism approved and in place.

Title: Operation and Maintenance Plan
Title Link: https://www.envirostor.dtsc.ca.gov/public/final_documents2?global_id=43200021&doc_id=6012653
Area Name:
Area Link:
Sub Area:
Sub Area Link:
Document Type: Operation and Maintenance Plan
Date Completed: 11/27/2006
Comments: Report approved.

Title: Quarterly GWM Report
Title Link: https://www.envirostor.dtsc.ca.gov/public/final_documents2?global_id=43200021&doc_id=6014105
Area Name:
Area Link:
Sub Area:
Sub Area Link:
Document Type: Operation and Maintenance Report
Date Completed: 7/25/2008

Comments: DTSC letter requires that semi-annual sampling for two wells should be continued.

Title: Semi-annual GWM Report
Title Link: https://www.envirostor.dtsc.ca.gov/public/final_documents2?global_id=43200021&doc_id=6012663
Area Name:
Area Link:
Sub Area:
Sub Area Link:
Document Type: Operation and Maintenance Report
Date Completed: 4/12/2011
Comments: Monitoring report approved. Request to cease monitoring not approved because remedial goals have not been met.

Title: Annual GWM Report
Title Link: https://www.envirostor.dtsc.ca.gov/public/final_documents2?global_id=43200021&doc_id=60286813
Area Name:
Area Link:
Sub Area:
Sub Area Link:
Document Type: Operation and Maintenance Report
Date Completed: 4/25/2012
Comments:

Title: Annual Oversight Cost Estimate
Title Link: https://www.envirostor.dtsc.ca.gov/public/final_documents2?global_id=43200021&enforcement_id=60448811
Area Name:
Area Link:
Sub Area:
Sub Area Link:
Document Type: Annual Oversight Cost Estimate
Date Completed: 10/6/2020
Comments: Emailed annual cost estimate letter on 10/6/2020. -EC

Title: Annual Oversight Cost Estimate Letter
Title Link:
Area Name:
Area Link:
Sub Area:
Sub Area Link:
Document Type: Annual Oversight Cost Estimate
Date Completed: 10/12/2021
Comments:

Title: Deed Restriction 2008 Annual Compliance Letter
Title Link: https://www.envirostor.dtsc.ca.gov/public/final_documents2?global_id=43200021&doc_id=6022388
Area Name:
Area Link:
Sub Area:
Sub Area Link:
Document Type: Other Report
Date Completed: 3/5/2009
Comments: The report indicates no soil work conducted in the restricted areas.

Title: Groundwater Monitoring Well Destruction Implementation
Title Link:
Area Name:
Area Link:
Sub Area:
Sub Area Link:
Document Type: Fieldwork
Date Completed: 2/28/2015
Comments: The destruction of monitoring wells on the Site was completed in accordance with the Work Plan for Well Decommissioning approved by DTSC on 11/5/2014.

Title: Phase I Report
Title Link: https://www.envirostor.dtsc.ca.gov/public/final_documents2?global_id=43200021&doc_id=6014777
Area Name:
Area Link:
Sub Area:

Sub Area Link:
Document Type: Phase 1
Date Completed: 2/28/2007
Comments: DTSC approved Phase 1 and 2 Environmental Assessment Report.

Title: Quarterly Groundwater Monitoring Report
Title Link: https://www.envirostor.dtsc.ca.gov/public/final_documents2?global_id=43200021&doc_id=6014104
Area Name:
Area Link:
Sub Area:
Sub Area Link:
Document Type: Operation and Maintenance Report
Date Completed: 1/23/2008
Comments: Data is consistent with previous findings.

Title: VCA
Title Link: https://www.envirostor.dtsc.ca.gov/public/final_documents2?global_id=43200021&enforcement_id=5016991
Area Name:
Area Link:
Sub Area:
Sub Area Link:
Document Type: Standard Voluntary Agreement
Date Completed: 4/22/2005
Comments: VCA signed with the developer, Robson Homes.

Title: Quarterly GWM Report
Title Link: https://www.envirostor.dtsc.ca.gov/public/final_documents2?global_id=43200021&doc_id=6012654
Area Name:
Area Link:
Sub Area:
Sub Area Link:
Document Type: Operation and Maintenance Report
Date Completed: 4/6/2007
Comments: Report documents that biodegradation is occurring on site.

Title: Quarterly GWM Report
Title Link: https://www.envirostor.dtsc.ca.gov/public/final_documents2?global_id=43200021&doc_id=6012656
Area Name:
Area Link:
Sub Area:
Sub Area Link:
Document Type: Operation and Maintenance Report
Date Completed: 7/23/2007
Comments: VOC concentrations are generally decreasing.

Title: Semi-annual GWM Report
Title Link: https://www.envirostor.dtsc.ca.gov/public/final_documents2?global_id=43200021&doc_id=6012658
Area Name:
Area Link:
Sub Area:
Sub Area Link:
Document Type: Operation and Maintenance Report
Date Completed: 9/26/2008
Comments: The data is within the historical trend.

Title: Annual Compliance Letter
Title Link: https://www.envirostor.dtsc.ca.gov/public/final_documents2?global_id=43200021&doc_id=60460564
Area Name:
Area Link:
Sub Area:
Sub Area Link:
Document Type: Land Use Restriction Monitoring Report
Date Completed: 5/20/2019
Comments:

Title: Annual Oversight Cost Estimate
Title Link: https://www.envirostor.dtsc.ca.gov/public/final_documents2?global_id=43200021&enforcement_id=60448809
Area Name:
Area Link:

Sub Area:
Sub Area Link:
Document Type: Annual Oversight Cost Estimate
Date Completed: 9/13/2018
Comments:

Title: CLRRA Agreement
Title Link: https://www.envirostor.dtsc.ca.gov/public/final_documents2?global_id=43200021&enforcement_id=6010601
Area Name:
Area Link:
Sub Area:
Sub Area Link:
Document Type: California Land Reuse and Revitalization Agreement
Date Completed: 9/20/2007
Comments: A CLRRA agreement was entered into between DTSC and Robson Homes. The Agreement calls for review of documents according to the schedule described in the Agreement.

Title: Deed Rectriction 2009 Annual Compliance Letter
Title Link: https://www.envirostor.dtsc.ca.gov/public/final_documents2?global_id=43200021&doc_id=6027171
Area Name:
Area Link:
Sub Area:
Sub Area Link:
Document Type: Operation and Maintenance Report
Date Completed: 6/29/2010
Comments: compliance letter acknowledgement sent

Title: Deed Restriction Annual Compliance Letter
Title Link: https://www.envirostor.dtsc.ca.gov/public/final_documents2?global_id=43200021&doc_id=60254219
Area Name:
Area Link:
Sub Area:
Sub Area Link:
Document Type: Operation and Maintenance Report
Date Completed: 6/1/2011
Comments: The Encanto Homeowner's Association submitted a letter to DTSC to verify compliance with the land use restrictions that are included in a deed restriction that is in place for the site. DTSC had no comments and approved the compliance letter.

Title: Deed Restriction Compliance Letter
Title Link: https://www.envirostor.dtsc.ca.gov/public/final_documents2?global_id=43200021&doc_id=6019117
Area Name:
Area Link:
Sub Area:
Sub Area Link:
Document Type: Other Report
Date Completed: 5/6/2008
Comments: The letter indicates that the site is in accordance with the requirements of the deed restriction.

Title: Inject ORC & monitor for 6 months
Title Link:
Area Name:
Area Link:
Sub Area:
Sub Area Link:
Document Type: Fieldwork
Date Completed: 5/11/2006
Comments: The final groundwater sampling was conducted on May 11, 2006 to verify Hydrogen Release (HRC's) effectiveness. Previous sampling results indicate HRC is reducing concentrations on chemicals of concern including, perchloroethylene and tricholorethylene. However, the trichlorobenzenes concentrations have stayed the same. The breakdown of these contaminants can also take longer.

Title: Semi-annual GWM Report
Title Link: https://www.envirostor.dtsc.ca.gov/public/final_documents2?global_id=43200021&doc_id=6012661
Area Name:
Area Link:
Sub Area:
Sub Area Link:
Document Type: Operation and Maintenance Report

Date Completed: 2/16/2010
Comments:

Title: Semi-annual GWM Report
Title Link: https://www.envirostor.dtsc.ca.gov/public/final_documents2?global_id=43200021&doc_id=6012662
Area Name:
Area Link:
Sub Area:
Sub Area Link:
Document Type: Operation and Maintenance Report
Date Completed: 7/12/2010
Comments: approval letter sent with memo from GSU. Recommendation for change in sampling methodology.

Title: Amendent to Operation and Maintenance Plan
Title Link: https://www.envirostor.dtsc.ca.gov/public/final_documents2?global_id=43200021&doc_id=60287513
Area Name:
Area Link:
Sub Area:
Sub Area Link:
Document Type: Operations and Maintenance Plan Amendment
Date Completed: 2/15/2012
Comments: Operations and Maintenance Plan amended to reduce groundwater sampling to an annual frequency.

Title: Cost Estimate Letter 2014-2015
Title Link: https://www.envirostor.dtsc.ca.gov/public/final_documents2?global_id=43200021&enforcement_id=60376196
Area Name:
Area Link:
Sub Area:
Sub Area Link:
Document Type: Annual Oversight Cost Estimate
Date Completed: 10/15/2014
Comments: DTSC letter with oversight cost estimate for fiscal year 2014/2015.

Title: Deed Restriction Annual Compliance Letter
Title Link: https://www.envirostor.dtsc.ca.gov/public/final_documents2?global_id=43200021&doc_id=60336207
Area Name:
Area Link:
Sub Area:
Sub Area Link:
Document Type: Land Use Restriction Monitoring Report
Date Completed: 3/7/2018
Comments:

Title: Financial Assurance
Title Link: https://www.envirostor.dtsc.ca.gov/public/final_documents2?global_id=43200021&doc_id=60393491
Area Name:
Area Link:
Sub Area:
Sub Area Link:
Document Type: Financial Assurance Documentation
Date Completed: 6/25/2015
Comments:

Title: First 5-Year Review and Annual Groundwater Monitoring Report
Title Link: https://www.envirostor.dtsc.ca.gov/public/final_documents2?global_id=43200021&doc_id=6023015
Area Name:
Area Link:
Sub Area:
Sub Area Link:
Document Type: 5 Year Review Reports
Date Completed: 6/27/2014
Comments: Five-Year Review Report was performed to evaluate the protectiveness of the remedy. The Report determined that the site remedy is still protective of human health and the environment. It also recommended ceasing the groundwater monitoring of the Site, which was approved by DTSC.

Title: Annual Oversight Cost Estimate letter
Title Link: https://www.envirostor.dtsc.ca.gov/public/final_documents2?global_id=43200021&enforcement_id=60413018
Area Name:
Area Link:

Sub Area:
Sub Area Link:
Document Type: Annual Oversight Cost Estimate
Date Completed: 9/14/2016
Comments:

Title: Deed Restriction Annual Compliance Letter
Title Link: https://www.envirostor.dtsc.ca.gov/public/final_documents2?global_id=43200021&doc_id=60254220
Area Name:
Area Link:
Sub Area:
Sub Area Link:
Document Type: Operation and Maintenance Report
Date Completed: 3/16/2012
Comments:

Title: Deed Restriction Annual Compliance Letter
Title Link: https://www.envirostor.dtsc.ca.gov/public/final_documents2?global_id=43200021&doc_id=60336205
Area Name:
Area Link:
Sub Area:
Sub Area Link:
Document Type: Land Use Restriction Monitoring Report
Date Completed: 3/14/2016
Comments:

Title: Groundwater Monitoring Well Destruction Workplan
Title Link: https://www.envirostor.dtsc.ca.gov/public/final_documents2?global_id=43200021&doc_id=60376197
Area Name:
Area Link:
Sub Area:
Sub Area Link:
Document Type: Technical Workplan
Date Completed: 11/5/2014
Comments:

Title: Removal Action Workplan
Title Link: https://www.envirostor.dtsc.ca.gov/public/final_documents2?global_id=43200021&doc_id=5016992
Area Name:
Area Link:
Sub Area:
Sub Area Link:
Document Type: Removal Action Workplan
Date Completed: 7/29/2005
Comments: The RAW requires a deed restriction preventing digging in the area where PCBs are at depth and treatment of contaminated groundwater with HRC and Bio-Innoculum. No comments were received during the public comment period.

Title: Revised Deed Restriction
Title Link: https://www.envirostor.dtsc.ca.gov/public/final_documents2?global_id=43200021&enforcement_id=6010643
Area Name:
Area Link:
Sub Area:
Sub Area Link:
Document Type: Land Use Restriction
Date Completed: 6/1/2007
Comments: The deed restriction was revised to include notification to EPA and include a a compliance letter snd replaced the original deed restriction..

Title: Semi-annual GWM Report
Title Link: https://www.envirostor.dtsc.ca.gov/public/final_documents2?global_id=43200021&doc_id=6012660
Area Name:
Area Link:
Sub Area:
Sub Area Link:
Document Type: Operation and Maintenance Report
Date Completed: 8/12/2009
Comments: Groundwater concentrations are within historic ranges.

Title: Quarterly GWM Report
Title Link: https://www.envirostor.dtsc.ca.gov/public/final_documents2?global_id=43200021&doc_id=6012657
Area Name:
Area Link:
Sub Area:
Sub Area Link:
Document Type: Operation and Maintenance Report
Date Completed: 12/14/2007
Comments: VOC concentrations generally decreasing but still above Remedial Goals..

Title: Annual Oversight Cost Estimate Letter
Title Link: https://www.envirostor.dtsc.ca.gov/public/final_documents2?global_id=43200021&enforcement_id=60397306
Area Name:
Area Link:
Sub Area:
Sub Area Link:
Document Type: Annual Oversight Cost Estimate
Date Completed: 10/20/2015
Comments:

Title: Certification
Title Link: https://www.envirostor.dtsc.ca.gov/public/final_documents2?global_id=43200021&enforcement_id=5016994
Area Name:
Area Link:
Sub Area:
Sub Area Link:
Document Type: Certification
Date Completed: 3/26/2009
Comments:

Title: Removal Action Completion Report
Title Link: https://www.envirostor.dtsc.ca.gov/public/final_documents2?global_id=43200021&doc_id=5016993
Area Name:
Area Link:
Sub Area:
Sub Area Link:
Document Type: Removal Action Completion Report
Date Completed: 8/11/2006
Comments: Completion report approved. During implementation of the final remedy, additional PCB contaminated soil was encountered at another area on the site. Excavation of this PCB impacted soil occurred to the top of the groundwater table (approximately 9 feet below ground surface). Confirmation sampling verified that the PCB cleanup goal in this area was achieved in the upper 10 feet, but PCBs remain below 10 feet. A deed restriction will be required. The groundwater cleanup goal established in the RAW has not been met. Ongoing groundwater monitoring will be required until cleanup goals have been achieved.

Title: Semi-annual GWM Report
Title Link: https://www.envirostor.dtsc.ca.gov/public/final_documents2?global_id=43200021&doc_id=6012659
Area Name:
Area Link:
Sub Area:
Sub Area Link:
Document Type: Operation and Maintenance Report
Date Completed: 4/7/2009
Comments: Contaminants in grounwater are within historic ranges. Increase in Tetrachloroethylene in MW3A needs to be reviewed during next reporting period.

Title: Deed Restriction
Title Link: https://www.envirostor.dtsc.ca.gov/public/final_documents2?global_id=43200021&enforcement_id=6007951
Area Name:
Area Link:
Sub Area:
Sub Area Link:
Document Type: Land Use Restriction
Date Completed: 10/18/2006
Comments:

Title: Deed Restriction Annual Compliance Letter
Title Link: https://www.envirostor.dtsc.ca.gov/public/final_documents2?global_id=43200021&doc_id=60336204
Area Name:

Area Link:
Sub Area:
Sub Area Link:
Document Type: Operation and Maintenance Report
Date Completed: 3/20/2015
Comments:

Title: Fact Sheet for Draft RAW
Title Link: https://www.envirostor.dtsc.ca.gov/public/final_documents2?global_id=43200021&doc_id=6011287
Area Name:
Area Link:
Sub Area:
Sub Area Link:
Document Type: Fact Sheets
Date Completed: 6/23/2005
Comments: Fact Sheet for Draft RAW

Title: Operation and Maintenance Agreement
Title Link: https://www.envirostor.dtsc.ca.gov/public/final_documents2?global_id=43200021&enforcement_id=6009661
Area Name:
Area Link:
Sub Area:
Sub Area Link:
Document Type: Operation & Maintenance Order/Agreement
Date Completed: 2/19/2009
Comments: The Agreement is entered into between Robson Homes, LLC and DTSC. The Agreement includes implementing the O&M Plan (groundwater monitoring) and submittal of groundwater monitoring reports.

Title: Annual Cost Estimate 2011-2012
Title Link: https://www.envirostor.dtsc.ca.gov/public/final_documents2?global_id=43200021&enforcement_id=60287490
Area Name:
Area Link:
Sub Area:
Sub Area Link:
Document Type: Annual Oversight Cost Estimate
Date Completed: 12/14/2011
Comments:

Title: Annual GWM Report
Title Link: https://www.envirostor.dtsc.ca.gov/public/final_documents2?global_id=43200021&doc_id=60286814
Area Name:
Area Link:
Sub Area:
Sub Area Link:
Document Type: Operation and Maintenance Report
Date Completed: 4/30/2013
Comments: The report presents the result of annual groundwater monitoring performed in December 2012. Groundwater levels were measured in six monitoring wells and monitoring well MW-4A was sampled. 1,2,4-Trichlorobenzene was detected in MW-4A at a concentration of 110 micrograms per liter and the concentration is showing a decreasing trend with time.

Title: Annual Oversight Cost Estimate Letter
Title Link: https://www.envirostor.dtsc.ca.gov/public/final_documents2?global_id=43200021&enforcement_id=60337135
Area Name:
Area Link:
Sub Area:
Sub Area Link:
Document Type: Annual Oversight Cost Estimate
Date Completed: 10/18/2013
Comments: DTSC letter with oversight cost estimate for fiscal year 2013/2014.

Title: Annual Oversight Cost Estimate Letter
Title Link: https://www.envirostor.dtsc.ca.gov/public/final_documents2?global_id=43200021&enforcement_id=60433034
Area Name:
Area Link:
Sub Area:
Sub Area Link:
Document Type: Annual Oversight Cost Estimate
Date Completed: 9/15/2017

Comments:

Title: Community Profile
Title Link: https://www.envirostor.dtsc.ca.gov/public/final_documents2?global_id=43200021&doc_id=6014202
Area Name:
Area Link:
Sub Area:
Sub Area Link:
Document Type: Community Profile
Date Completed: 10/10/2006
Comments: Community Profile completed in October 10, 2006

Title: Deed Restriction Annual Compliance Letter
Title Link: https://www.envirostor.dtsc.ca.gov/public/final_documents2?global_id=43200021&doc_id=60254221
Area Name:
Area Link:
Sub Area:
Sub Area Link:
Document Type: Operation and Maintenance Report
Date Completed: 2/28/2013
Comments:

Title: Groundwater Monitoring Well Destruction Report
Title Link: https://www.envirostor.dtsc.ca.gov/public/final_documents2?global_id=43200021&doc_id=60381104
Area Name:
Area Link:
Sub Area:
Sub Area Link:
Document Type: Technical Report
Date Completed: 4/21/2015
Comments: The Well Decommissioning Completion Report documents the destruction of the six groundwater monitoring wells on the site. All site groundwater monitoring wells were destroyed in accordance with the Santa Clara Valley Water District's standards and requirements and the workplan approved by DTSC on November 5, 2014.

Title: Public Notice for Draft RAW
Title Link: https://www.envirostor.dtsc.ca.gov/public/final_documents2?global_id=43200021&doc_id=6011288
Area Name:
Area Link:
Sub Area:
Sub Area Link:
Document Type: Public Notice
Date Completed: 6/23/2005
Comments: Public Notice for Draft RAW

42	1 of 1	ENE	0.44 / 2,327.92	67.24 / -8	**TW SMITH PLUMBING SUPPLY** **1200 CAMPBELL AVENUE** **SAN JOSE CA 95126**	ENVIROSTOR

Estor/EPA ID:	70000010	***Assembly District:***	28
Site Code:		***Senate District:***	10
Nat Priority List:	NO	***Permit Renewal Lead:***	
APN:	230-14-004, 23014004	***Public Partici Spclst:***	
Census Tract:	6085505203	***Project Manager:***	
Site Type:	EVALUATION	***County:***	SANTA CLARA
Address Description:	1200 CAMPBELL AVENUE	***Latitude:***	37.3491684503095
Office:	CLEANUP BERKELEY	***Longitude:***	-121.929924149132
Special Program:		***Acres:***	2.28 ACRES
Funding:	NOT APPLICABLE	***Supervisor:***	

Cleanup Status: REFER: OTHER AGENCY AS OF 10/21/2005
Cleanup Oversight Agencies: DTSC - SITE CLEANUP PROGRAM - LEAD AGENCY
School District:
Past Use that Caused Contam: NONE SPECIFIED
Potential Media Affected: AQUIFER USED FOR DRINKING WATER SUPPLY AFFECTED
Potential Contamin of Concern:

TPH-DIESEL

Site History:

Map Key	Number of Records	Direction	Distance (mi/ft)	Elev/Diff (ft)	Site	DB

The site is located at 1200-1202 Campbell Avenue, San Jose, Santa Clara County, California 95126. The site has two single-story warehouse type buildings, which are 20,727square feet in The building at the front is used as sales office and showroom. The concrete building at the back is used for storage. A temporary/make shift storage shed is attached to the building at the back. There is paved parking area at the front of the site. The paved area at the back is used both as parking and storage for of various plumbing materials. The site is fenced and surrounded by drive-ways all around the buildings. There are two gates on both sides of the front building restricting access to the back of the site. The site is located approximately four and one half miles northwest of downtown San Jose, California. The surrounding area consists of primarily industrial/commercial businesses. Adjacent to the northeast boundary of the property is the Southern Pacific Railroad Newhall Yard. Beyond the Railroad to the northeast are the FMC Corporation Facility and San Jose International Airport. To the south across Campbell Avenue is Sanmina Corporation. To the southeast are Odyssey Complete Packaging Solutions, On Time Transport, and Ryan's Express Freight. The site is referred to Santa Clara Valley Water District because of several leaking underground storage tanks.

Status: REFER: OTHER AGENCY
Program Type: EVALUATION
CalEnviroScreen Score: 56-60%
Summary Link: https://www.envirostor.dtsc.ca.gov/public/profile_report?global_id=70000010

Completed Activities

Title: Site Screening Report
Title Link: https://www.envirostor.dtsc.ca.gov/public/final_documents2?global_id=70000010&doc_id=6008114
Area Name:
Area Link:
Sub Area:
Sub Area Link:
Document Type: Site Screening
Date Completed: 10/20/2005
Comments: In house site screening report has been signed off.

43	1 of 2	NW	0.44 / 2,342.17	72.71 / -2	**Guerrera's Automotive** **3305 The Alameda Santa Clara CA**	**LOP SANTACLARA**

SCVWD ID: 07S1W02L01f
Closure Date: 3/2/2000
Link: http://lustop.sccgov.org/files/07S1W02L01f/

43	2 of 2	NW	0.44 / 2,342.17	72.71 / -2	**GUERRERA'S AUTOMOTIVE** **3305 THE ALAMEDA** **SANTA CLARA CA 95050**	**LUST**

Global ID: T0608500701
Status: COMPLETED - CASE CLOSED
Status Date:
Case Type: LUST CLEANUP SITE
Date Source: LUST Cleanup Sites & Military UST Site from GeoTracker Project Search Results Export; LUST Cleanup Sites & Military UST Site from GeoTracker Cleanup Sites Data Download
County: SANTA CLARA
Latitude:
Longitude:

LUST Cleanup Sites from GeoTracker Cleanup Sites Data Download - Facilities Detail

RB Case No:
Local Case No:
Begin Date: 1/7/1987
Lead Agency: SANTA CLARA COUNTY LOP
Local Agency: SANTA CLARA COUNTY LOP
CUF Case: NO
Potential COC: Gasoline
How Discovered:
Stop Method:
Stop Description:
Case Worker: UST
File Location: All Files are on GeoTracker or in the Local Agency Database

Potential Media of Concern: Other Groundwater (uses other than drinking water)
How Discovered Description:
Calwater Watershed Name: Santa Clara - Palo Alto (205.50)
DWR GW Subbasin Name: Santa Clara Valley - Santa Clara (2-009.02)
Disadvantaged Community:
Calenviroscreen Score: 46-50%

Site History:

LUST Cleanup Sites from GeoTracker Cleanup Sites Data Download - Regulatory Activity

Action Type: RESPONSE
Date : 6/3/2005
Action: Other Report / Document

Action Type: RESPONSE
Date : 7/19/1999
Action: Soil and Water Investigation Report

Action Type: ENFORCEMENT
Date : 5/11/1999
Action: Staff Letter - #23354

Action Type: RESPONSE
Date : 2/25/1999
Action: Soil and Water Investigation Workplan

Action Type: ENFORCEMENT
Date : 12/18/1998
Action: Staff Letter - #23351

Action Type: ENFORCEMENT
Date : 11/17/1997
Action: Warning Letter - #23350

Action Type: RESPONSE
Date : 8/29/1997
Action: Soil and Water Investigation Report

Action Type: ENFORCEMENT
Date : 5/30/1997
Action: Staff Letter - #23348

Action Type: ENFORCEMENT
Date : 7/10/1996
Action: Notice of Responsibility - #39705

Action Type: Other
Date : 1/9/1987
Action: Leak Reported

LUST Cleanup Sites from GeoTracker Cleanup Sites Data Download - Regulatory Contacts

Contact Type: Regional Board Caseworker
Contact Name: Regional Water Board
City: OAKLAND
Organization Name: SAN FRANCISCO BAY RWQCB (REGION 2)
Address: 1515 CLAY ST SUITE 1400
Email:
Phone No:

Contact Type: Local Agency Caseworker
Contact Name: UST CASE WORKER
City: SAN JOSE
Organization Name: SANTA CLARA COUNTY LOP
Address: 1555 Berger Drive, Suite 300
Email:
Phone No: 4089183400

LUST Cleanup Sites from GeoTracker Cleanup Sites Data Download - Status History

Status: Completed - Case Closed
Status Date: 3/2/2000

Status: Open - Site Assessment
Status Date: 1/7/1987

Status: Open - Case Begin Date

Status Date: 1/7/1987

LUST Sites from GeoTracker Search - Regulatory Profile

Site Facility Name:	GUERRERA'S AUTOMOTIVE	***Potential COC:***	GASOLINE
Site Facility Type:	LUST CLEANUP SITE	***Facility Type:***	
Cleanup Status:	COMPLETED - CASE CLOSED	***Composting Method:***	
Project Status:		***Address:***	3305 THE ALAMEDA
WDR Place Type:		***City:***	SANTA CLARA
WDR File:		***Zip:***	95050
WDR Order:		***County:***	SANTA CLARA
CUF Priority Assig:		***CUF Claim:***	
CUF Amount Paid:			

File Location: ALL FILES ARE ON GEOTRACKER OR IN THE LOCAL AGENCY DATABASE
Designated Beneficial Use: MUN, AGR, IND, PROC
Project Oversight Agencies:
Report Link: https://geotracker.waterboards.ca.gov/profile_report?global_id=T0608500701
Cleanup Status Detail: COMPLETED - CASE CLOSED AS OF 3/2/2000
Cleanup History Link: https://geotracker.waterboards.ca.gov/profile_report_include?global_id=T0608500701&tabname=regulatoryhistory
Potential Media of Concern: OTHER GROUNDWATER (USES OTHER THAN DRINKING WATER)
User Defined Beneficial Use:
DWR GW Sub Basin: Santa Clara Valley - Santa Clara (2-009.02)
Calwater Watershed Name: Santa Clara - Palo Alto (205.50)
Post Closure Site Management:
Future Land Use:
Cleanup Oversight Agencies: SANTA CLARA COUNTY LOP (LEAD)
CASEWORKER: UST CASE WORKER
SAN FRANCISCO BAY RWQCB (REGION 2)
CASEWORKER: Regional Water Board
SANTA CLARA VALLEY WATER DISTRICT - CASE #: 07S1W02L01f
Gndwater Monitoring Freque:
Designated Beneficial Use Desc: Municipal and Domestic Supply, Agricultural Supply, Industrial Service Supply, Industrial Process Supply
Site History:

No site history available

LUST Sites from GeoTracker Search - Cleanup Status History

Status: Completed - Case Closed
Date : 3/2/2000

Status: Open - Site Assessment
Date : 1/7/1987

Status: Open - Case Begin Date
Date : 1/7/1987

LUST Sites from GeoTracker Search - Regulatory Activities (as of Sep 15)

Action Type: Response Requested - Other
Action Date: 6/3/2005
Received Issue Date: 6/3/2005
Action: Other Report / Document
Doc Link: https://geotracker.waterboards.ca.gov/view_documents_all?global_id=T0608500701&doc_id=5927392
Title Description Comments:

Microfiche Scans - See Read Me First 06/03/2005

Action Type: Other Regulatory Actions
Action Date: 5/11/1999
Received Issue Date: 5/11/1999
Action: Staff Letter - #23354
Doc Link:

Title Description Comments:

Action Type: Other Regulatory Actions
Action Date: 12/18/1998
Received Issue Date: 12/18/1998
Action: Staff Letter - #23351
Doc Link:
Title Description Comments:

Action Type: Enforcement/Orders
Action Date: 11/17/1997
Received Issue Date: 11/17/1997
Action: Warning Letter - #23350
Doc Link:
Title Description Comments:

Action Type: Other Regulatory Actions
Action Date: 5/30/1997
Received Issue Date: 5/30/1997
Action: Staff Letter - #23348
Doc Link:
Title Description Comments:

Action Type: Notices
Action Date: 7/10/1996
Received Issue Date: 7/10/1996
Action: Notice of Responsibility - #39705
Doc Link:
Title Description Comments:

Action Type: Response Requested - Reports
Action Date: 7/19/1999
Received Issue Date:
Action: Soil and Water Investigation Report
Doc Link:
Title Description Comments:

Soil and Water Investigation Report

Action Type: Response Requested - Workplans
Action Date: 2/25/1999
Received Issue Date:
Action: Soil and Water Investigation Workplan
Doc Link:
Title Description Comments:

Soil and Water Investigation Workplan

Action Type: Response Requested - Reports
Action Date: 8/29/1997
Received Issue Date:
Action: Soil and Water Investigation Report
Doc Link:
Title Description Comments:

Soil and Water Investigation Report

Action Type: Leak Action
Action Date: 1/9/1987
Received Issue Date:
Action: Leak Reported
Doc Link:

Title Description Comments:

LUST Sites from GeoTracker Search - Documents (as of Sep 15, 2021)

Document Type:	Site Documents	***Size :***	396 KB
Document Date:	10/5/2007	***Submitted By:***	CYNTHIA MANA-AY (REGULATOR)
Type:	LETTER	***Submitted:***	
Title:	CLOSURE LETTER & SITE CLOSURE SUMMARY		
Title Link:	https://geotracker.waterboards.ca.gov/site_documents/7460850358/CLOS%5FL%5F2000%2D03%2D02%2Epdf		

Document Type:	Site Documents	***Size :***	
Document Date:	6/3/2005	***Submitted By:***	MICHAEL SCHUSTER (REGULATOR)
Type:	OTHER REPORT / DOCUMENT	***Submitted:***	
Title:	MICROFICHE SCANS - SEE READ ME FIRST 06/03/2005		
Title Link:	https://geotracker.waterboards.ca.gov/view_documents?global_id=T0608500701&document_id=5927392		

Map Key	Number of Records	Direction	Distance (mi/ft)	Elev/Diff (ft)	Site	DB
44	1 of 1	W	0.45 / 2,356.52	86.03 / 11	FAGUNDES, FATIMA 1246 SANTA CLARA STREET SANTA CLARA CA 95050	RCRA TSD

EPA Handler ID:	CAC003019390
Gen Status Universe:	No Report
Contact Name:	FAGUNDES, FATIMA
Contact Address:	1246 SANTA CLARA STREET , , SANTA CLARA , CA, 95050 ,
Contact Phone No and Ext:	408-316-6845
Contact Email:	MICKIEL@PWSEI.COM
Contact Country:	
Land Type:	
County Name:	SANTA CLARA
EPA Region:	09
Receive Date:	20190612
Location Latitude:	37.345917
Location Longitude:	-121.945826

Violation/Evaluation Summary

Note:	NO RECORDS: As of Nov 2021, there are no Compliance Monitoring and Enforcement (violation) records associated with this facility (EPA ID).

Handler Summary

Importer Activity:	No
Mixed Waste Generator:	No
Transporter Activity:	No
Transfer Facility:	No
Onsite Burner Exemption:	No
Smelting, Melting and Refining:	No
Underground Injection Control:	No
Commercial TSD:	No
Used Oil Transporter:	No
Used Oil Transfer Facility:	No
Used Oil Processor:	No
Used Oil Refiner:	No
Used Oil Burner:	No
Used Oil Market Burner:	No
Used Oil Spec Marketer:	No

Hazardous Waste Handler Details

Sequence No:	1
Receive Date:	20190612
Handler Name:	FAGUNDES, FATIMA
Federal Waste Generator Code:	N

Map Key	Number of Records	Direction	Distance (mi/ft)	Elev/Diff (ft)	Site	DB

Generator Code Description: Not a Generator, Verified
Source Type: Implementer

Owner/Operator Details

Owner/Operator Ind:	Current Owner	**Street No:**	
Type:	Other	**Street 1:**	1246 SANTA CLARA STREET
Name:	FAGUNDES, FATIMA	**Street 2:**	
Date Became Current:		**City:**	SANTA CLARA
Date Ended Current:		**State:**	CA
Phone:	408-316-6845	**Country:**	
Source Type:	Implementer	**Zip Code:**	95050

Owner/Operator Ind:	Current Operator	**Street No:**	
Type:	Other	**Street 1:**	1246 SANTA CLARA STREET
Name:	FAGUNDES, FATIMA	**Street 2:**	
Date Became Current:		**City:**	SANTA CLARA
Date Ended Current:		**State:**	CA
Phone:	408-316-6845	**Country:**	
Source Type:	Implementer	**Zip Code:**	95050

45	1 of 1	NW	0.45 / 2,374.75	74.75 / 0	**SANTA CLARA UNIVERSITY** **870 BENTON ST.** **SANTA CLARA CA 95050**	**RCRA TSD**

EPA Handler ID: CAC003006852
Gen Status Universe: No Report
Contact Name: SANTA CLARA UNIVERSITY
Contact Address: 500 EL CAMINO REAL , , SANTA CLARA , CA, 95053 ,
Contact Phone No and Ext: 408-554-4736
Contact Email: LILIAN.RAMOS@SYNERGYCOMPANIES.ORG
Contact Country:
Land Type:
County Name: SANTA CLARA
EPA Region: 09
Receive Date: 20190322
Location Latitude: 37.351271
Location Longitude: -121.943404

Violation/Evaluation Summary

Note: NO RECORDS: As of Nov 2021, there are no Compliance Monitoring and Enforcement (violation) records associated with this facility (EPA ID).

Handler Summary

Importer Activity: No
Mixed Waste Generator: No
Transporter Activity: No
Transfer Facility: No
Onsite Burner Exemption: No
Smelting, Melting and Refining: No
Underground Injection Control: No
Commercial TSD: No
Used Oil Transporter: No
Used Oil Transfer Facility: No
Used Oil Processor: No
Used Oil Refiner: No
Used Oil Burner: No
Used Oil Market Burner: No
Used Oil Spec Marketer: No

Hazardous Waste Handler Details

Sequence No: 1
Receive Date: 20190322
Handler Name: SANTA CLARA UNIVERSITY
Federal Waste Generator Code: N
Generator Code Description: Not a Generator, Verified
Source Type: Implementer

Owner/Operator Details

Owner/Operator Ind:	Current Owner	**Street No:**	
Type:	Other	**Street 1:**	500 EL CAMINO REAL
Name:	SANTA CLARA UNIVERSITY	**Street 2:**	
Date Became Current:		**City:**	SANTA CLARA
Date Ended Current:		**State:**	CA
Phone:	408-554-4736	**Country:**	
Source Type:	Implementer	**Zip Code:**	95053

Owner/Operator Ind:	Current Operator	**Street No:**	
Type:	Other	**Street 1:**	500 EL CAMINO REAL
Name:	SANTA CLARA UNIVERSITY	**Street 2:**	
Date Became Current:		**City:**	SANTA CLARA
Date Ended Current:		**State:**	CA
Phone:	408-554-4736	**Country:**	
Source Type:	Implementer	**Zip Code:**	95053

---

46 | ***1 of 3*** | ***E*** | ***0.45 / 2,390.68*** | ***67.34 / -8*** | ***BLUE'S ROOFING COMPANY***
1181 CAMPBELL AVENUE
SAN JOSE CA 95126 | ***VCP***

Estor/EPA ID:	70000013	**Permit Renewal Lead:**	
Site Code:	201740, 201751	**Project Manager:**	
Nat Priority List:	NO	**Supervisor:**	KAREN TOTH
Acres:	2.67 ACRES	**Public Partici Spclst:**	
Special Program:	VOLUNTARY CLEANUP PROGRAM	**Census Tract:**	6085505203
Funding:	NOT APPLICABLE	**County:**	SANTA CLARA
Assembly District:	28	**Latitude:**	37.3464420872453
Senate District:	10	**Longitude:**	-121.928730956897
School District:			

APN: 230-56-029, 23013012
Cleanup Status: NO FURTHER ACTION AS OF 10/19/2007
Cleanup Oversight Agencies: DTSC - SITE CLEANUP PROGRAM - LEAD AGENCY
Site Type: VOLUNTARY CLEANUP
Office: CLEANUP BERKELEY
Past Use that Caused Contam: FUEL - VEHICLE STORAGE/ REFUELING
Potential Media Affected: NO MEDIA AFFECTED
Potential Contamin of Concern:

NO CONTAMINANTS FOUND

Site History:

The site has one single-story warehouse type building, which is 23,480 square feet in size. The building is split into three tenant areas. The front of the property is fenced off and used as a storage area for scaffolding material. There is a small landscaped area and a parking lot at the front of the building. A drive-way on the northwest side of the site leads to the back of the building to a paved area which is used as a storage yard and has one aboveground propane tank and a fueling station. The site is located approximately four and one half miles northwest of downtown San Jose, California. The surrounding area consists of mixed commercial/industrial and residential developments. Adjacent to the northwest boundary of the property is Sanmina Corporation. Beyond Sanmina Corportation to the northwest is Stephen Schott Stadium. To the northeast across Campbell Avenue are Silicon Valley Microelectronics, Precision Specialties, Variety Metal Finishing and Southern Pacific Railroad Newhall Yard. Beyond the Railroad to the northeast is the former FMC Corporation Facility and San Jose International Airport. Adjacent to the southeast boundary of the property are A.J. Commercial Laundry and ALL Chem Supply and to the southwest are residential buildings. Prior to 1981, it was a vacant lot owned by Owens Illinois. In 1981, South Bay Construction started developing the property. Cobalt Associates has been the owner of the property since 1986. Blue's Roofing Company (Blue's) occupied the building at 1181 Campbell Avenue since 1981. Blue's specializes in commercial roofing and waterproofing. Past tenants include a towing company (Ray's Towing Service), a general contractor and an RV repair service.

Status: NO FURTHER ACTION
Program Type: VOLUNTARY CLEANUP

Map Key	Number of Records	Direction	Distance (mi/ft)	Elev/Diff (ft)	Site	DB

CalEnviroScreen Score: 56-60%
Summary Link: https://www.envirostor.dtsc.ca.gov/public/profile_report?global_id=70000013

Completed Activities

Title: Phase I and II Report
Title Link: https://www.envirostor.dtsc.ca.gov/public/final_documents2?global_id=70000013&doc_id=6016136
Area Name:
Area Link:
Sub Area:
Sub Area Link:
Document Type: Phase 1
Date Completed: 10/19/2007
Comments: The Phase I and II Report was approved meeting the AAI Requirements. An NFA determination was also made.

Title: Consultative Agreement
Title Link: https://www.envirostor.dtsc.ca.gov/public/final_documents2?global_id=70000013&enforcement_id=6010845
Area Name:
Area Link:
Sub Area:
Sub Area Link:
Document Type: Consultative Service Agreement
Date Completed: 10/11/2007
Comments: This is an Agreement between Robson Homes and DTSC to review a Phase I and II Report according to the schedule outlined in the Agreement.

Title: Site Screening Report
Title Link: https://www.envirostor.dtsc.ca.gov/public/final_documents2?global_id=70000013&doc_id=6007983
Area Name:
Area Link:
Sub Area:
Sub Area Link:
Document Type: Site Screening
Date Completed: 10/3/2005
Comments:

Map Key	Number of Records	Direction	Distance (mi/ft)	Elev/Diff (ft)	Site	DB
46	2 of 3	E	0.45 / 2,390.68	67.34 / -8	KILMAN SALES 1179 CAMPBELL AVENUE SAN JOSE CA 95126	ENVIROSTOR

Estor/EPA ID: 70000011
Site Code:
Nat Priority List: NO
APN: 23013012
Census Tract: 6085505203
Site Type: EVALUATION
Address Description: 1179 CAMPBELL AVENUE
Office: CLEANUP BERKELEY
Special Program:
Funding: NOT APPLICABLE
Assembly District: 28
Senate District: 10
Permit Renewal Lead:
Public Partici Spclst:
Project Manager:
County: SANTA CLARA
Latitude: 37.3464420872453
Longitude: -121.928730956897
Acres: 2.67 ACRES
Supervisor: KAREN TOTH
Cleanup Status: NO ACTION REQUIRED AS OF 10/21/2005
Cleanup Oversight Agencies: DTSC - SITE CLEANUP PROGRAM - LEAD AGENCY
School District:
Past Use that Caused Contam: NONE
Potential Media Affected: NO MEDIA AFFECTED
Site History:

The site is located at 1179 Campbell Avenue, San Jose, Santa Clara County, California 95126. The site has one single-story warehouse type building, which is 23,480 square feet in size. The building is split into three tenant areas. The front of the property is fenced off and used as a storage area for scaffolding material. There is a small landscaped area and a parking lot at the front of the building. A drive-way on the northwest side of the site leads to the back of the building to a paved area which is used as a storage yard and has one aboveground propane tank and a fueling station. The site is located approximately four and one half miles northwest of downtown San Jose, California. The surrounding area consists of mixed commercial/industrial and residential developments. Adjacent to the northwest boundary of the property is Sanmina Corporation. Beyond Sanmina Corportation to the northwest is Stephen Schott Stadium. To the northeast across Campbell Avenue are Silicon Valley Microelectronics, Precision Specialties, Variety Metal Finishing and Southern Pacific Railroad Newhall Yard. Beyond the Railroad to the northeast is the former FMC Corporation Facility and San Jose International Airport. Adjacent to the southeast boundary of the property are A.J. Commercial Laundry and ALL Chem Supply and to the southwest are residential buildings. Prior to 1981, it was a vacant lot owned by Owens Illinois. In 1981, South Bay Construction started developing

the property. Cobalt Associates has been the owner of the property since 1986. In 1981, a metal working company occupied the building at 1179 Campbell Avenue. In 1985, A & J Repair – a RV repair company occupied the site. From 1991 to August 2000, Leon Frank, dba GTC Enterprises, a machinist occupied the site. Since February 2001, Kilman Sales, Inc. has been occupying the Site. It is a plumbing supplies company and uses this facility only as a warehouse.

Potential Contamin of Concern:

NO CONTAMINANTS FOUND

Status: NO ACTION REQUIRED
Program Type: EVALUATION
CalEnviroScreen Score: 56-60%
Summary Link: https://www.envirostor.dtsc.ca.gov/public/profile_report?global_id=70000011

Completed Activities

Title: Site Screening Report
Title Link: https://www.envirostor.dtsc.ca.gov/public/final_documents2?global_id=70000011&doc_id=6008575
Area Name:
Area Link:
Sub Area:
Sub Area Link:
Document Type: Site Screening
Date Completed: 10/20/2005
Comments: Report written by in-house DTSC staff

---

46 | ***3 of 3*** | ***E*** | ***0.45 / 2,390.68*** | ***67.34 / -8*** | ***BLUE'S ROOFING COMPANY***
1181 CAMPBELL AVENUE
SAN JOSE CA 95126 | ***ENVIROSTOR***

Estor/EPA ID:	70000013	***Assembly District:***	28
Site Code:	201740, 201751	***Senate District:***	10
Nat Priority List:	NO	***Permit Renewal Lead:***	
APN:	230-56-029, 23013012	***Public Partici Spclst:***	
Census Tract:	6085505203	***Project Manager:***	
Site Type:	VOLUNTARY CLEANUP	***County:***	SANTA CLARA
Address Description:	1181 CAMPBELL AVENUE	***Latitude:***	37.3464420872453
Office:	CLEANUP BERKELEY	***Longitude:***	-121.928730956897
Special Program:	VOLUNTARY CLEANUP PROGRAM	***Acres:***	2.67 ACRES
Funding:	NOT APPLICABLE	***Supervisor:***	KAREN TOTH

Cleanup Status: NO FURTHER ACTION AS OF 10/19/2007
Cleanup Oversight Agencies: DTSC - SITE CLEANUP PROGRAM - LEAD AGENCY
School District:
Past Use that Caused Contam: FUEL - VEHICLE STORAGE/ REFUELING
Potential Media Affected: NO MEDIA AFFECTED
Potential Contamin of Concern:

NO CONTAMINANTS FOUND

Site History:

The site has one single-story warehouse type building, which is 23,480 square feet in size. The building is split into three tenant areas. The front of the property is fenced off and used as a storage area for scaffolding material. There is a small landscaped area and a parking lot at the front of the building. A drive-way on the northwest side of the site leads to the back of the building to a paved area which is used as a storage yard and has one aboveground propane tank and a fueling station. The site is located approximately four and one half miles northwest of downtown San Jose, California. The surrounding area consists of mixed commercial/industrial and residential developments. Adjacent to the northwest boundary of the property is Sanmina Corporation. Beyond Sanmina Corportation to the northwest is Stephen Schott Stadium. To the northeast across Campbell Avenue are Silicon Valley Microelectronics, Precision Specialties, Variety Metal Finishing and Southern Pacific Railroad Newhall Yard. Beyond the Railroad to the northeast is the former FMC Corporation Facility and San Jose International Airport. Adjacent to the southeast boundary of the property are A.J. Commercial Laundry and ALL Chem Supply and to the southwest are residential buildings. Prior to 1981, it was a vacant lot owned by Owens Illinois. In 1981, South Bay Construction started developing the property. Cobalt Associates has been the owner of the property since 1986. Blue's Roofing Company (Blue's) occupied the building at 1181 Campbell Avenue since 1981. Blue's specializes in commercial roofing and waterproofing. Past tenants include a towing company (Ray's Towing Service), a general contractor and an RV repair service.

Status: NO FURTHER ACTION
Program Type: VOLUNTARY CLEANUP

Map Key	Number of Records	Direction	Distance (mi/ft)	Elev/Diff (ft)	Site	DB

CalEnviroScreen Score: 56-60%
Summary Link: https://www.envirostor.dtsc.ca.gov/public/profile_report?global_id=70000013

Completed Activities

Title: Consultative Agreement
Title Link: https://www.envirostor.dtsc.ca.gov/public/final_documents2?global_id=70000013&enforcement_id=6010845
Area Name:
Area Link:
Sub Area:
Sub Area Link:
Document Type: Consultative Service Agreement
Date Completed: 10/11/2007
Comments: This is an Agreement between Robson Homes and DTSC to review a Phase I and II Report according to the schedule outlined in the Agreement.

Title: Phase I and II Report
Title Link: https://www.envirostor.dtsc.ca.gov/public/final_documents2?global_id=70000013&doc_id=6016136
Area Name:
Area Link:
Sub Area:
Sub Area Link:
Document Type: Phase 1
Date Completed: 10/19/2007
Comments: The Phase I and II Report was approved meeting the AAI Requirements. An NFA determination was also made.

Title: Site Screening Report
Title Link: https://www.envirostor.dtsc.ca.gov/public/final_documents2?global_id=70000013&doc_id=6007983
Area Name:
Area Link:
Sub Area:
Sub Area Link:
Document Type: Site Screening
Date Completed: 10/3/2005
Comments:

47	1 of 1	NNW	0.46 / 2,412.25	70.64 / -4	REILING AUTOMOTIVE SERVICE 3340 THE ALAMEDA SANTA CLARA CA 95050	DELISTED HAZ

Siteid: 61194
Latitude: 37.352555
Longitude: -121.941000
Original Source: CHAZ
Record Date: 09-JUL-2018

48	1 of 1	NNW	0.46 / 2,435.94	71.49 / -4	MISSION TOWN CENTER 575 - 675 BENTON STREET SANTA CLARA CA 95050	CLEANUP SITES

Global ID: T10000008392
Status: OPEN - REMEDIATION
Status Date: 8/7/2019
Site Facility Type: CLEANUP PROGRAM SITE
Data Source: Cleanup Program Sites from GeoTracker Search; Cleanup Sites from GeoTracker Cleanup Sites Data Download
Latitude: 37.35292
Longitude: -121.93953
County: SANTA CLARA

Cleanup Sites from GeoTracker Cleanup Sites Data Download - Facilities Detail

RB Case No: 43S1197
Local Case No:
Begin Date: 1/1/1997
File Location: All Files are on GeoTracker or in the Local Agency Database
Lead Agency: SAN FRANCISCO BAY RWQCB (REGION 2)
Local Agency: SANTA CLARA, CITY OF
Stop Method:
CUF Case: NO
Case Worker: MBR

Potential COC: Tetrachloroethylene (PCE), Trichloroethylene (TCE), Diesel, Gasoline, Heating Oil / Fuel Oil
Potential Media of Concern: Indoor Air, Other Groundwater (uses other than drinking water), Soil, Soil Vapor
How Discovered:
How Discovered Description:
Stop Description:
CalWater Watershed Name: Santa Clara - Palo Alto (205.50)
DWR GW Subbasin Name: Santa Clara Valley - Santa Clara (2-009.02)
Disadvantaged Community:
CalEnviroScreen Score: 41-45%
Site History:

The Irvine Company's Mission Town Center is currently on hold and inactive. The proposed project is located on an approximately 5.7-acre project site at the intersection of Benton Street and El Camino Real in the southeastern portion of the City of Santa Clara. The site is presently occupied by a mix of land uses, including light industrial uses such as a self-storage complex and auto repair shop, single and multifamily residential uses, office, and a restaurant. The applicant proposed to demolish the existing buildings on the project site and construct a mixed-use residential development project that would consist of 385 apartment units, approximately 10,000 square feet of conditioned amenity and leasing space, three distinct private open space areas, and about 27,000 square feet of ground floor retail. Parking would be provided in a 6 story parking structure, with one story below grade. The residential building would be slab-on-grade construction, while the commercial building would be podium construction with wood framing above. The project included a General Plan Amendment (to Santa Clara Station Very High Density Residential), a rezoning to Planned Development, and vacation of two streets (Sherman and Fremont). The project Environmental Impact Report was scheduled to be distributed for review in mid November 2015 with approval obtained in early January 2016. The project would then go to Planning Commission in early February 2016 with City Council approval scheduled for February 23, 2016. Project construction was scheduled to begin demolition on August 1, 2016 with project completion in February 2019. The project includes improvements to off-site utilities, including construction of 12 and 24-inch water mains in The Alameda and Harrison Street; rerouting a storm drain around the project site to the east along Benton Street and then to the north along El Camino Real. The new segment of storm drain would be upsized as part of the proposed project to 72 inches to maintain prior capacity. Finally, the project would extend the 8 inch recycled water main approximately 500 linear feet within Fremont Street from the intersection of Fremont and Alviso Street to the project frontage on the east side of the intersection of The Alameda and Fremont Street.

Cleanup Sites from GeoTracker Cleanup Sites Data Download - Regulatory Activity

Action Type: ENFORCEMENT
Date: 2021-09-09 00:00:00
Action: Staff Letter

Action Type: ENFORCEMENT
Date: 2021-07-26 00:00:00
Action: Annual Estimation Letter

Action Type: ENFORCEMENT
Date: 2021-02-17 00:00:00
Action: Staff Letter

Action Type: ENFORCEMENT
Date: 2020-06-30 00:00:00
Action: Annual Estimation Letter

Action Type: ENFORCEMENT
Date: 2020-06-26 00:00:00
Action: Notification - Public Participation Document

Action Type: ENFORCEMENT
Date: 2020-04-22 00:00:00
Action: Staff Letter

Action Type: ENFORCEMENT
Date: 2020-03-20 00:00:00
Action: Staff Letter

Action Type: ENFORCEMENT
Date: 2020-03-12 00:00:00
Action: Email Correspondence

Action Type: ENFORCEMENT
Date: 2020-02-14 00:00:00
Action: Email Correspondence

Action Type: ENFORCEMENT

Date: 2020-02-11 00:00:00
Action: Staff Letter

Action Type: ENFORCEMENT
Date: 2020-01-29 00:00:00
Action: Email Correspondence

Action Type: ENFORCEMENT
Date: 2019-11-25 00:00:00
Action: Meeting

Action Type: ENFORCEMENT
Date: 2019-10-23 00:00:00
Action: Staff Letter

Action Type: ENFORCEMENT
Date: 2019-09-05 00:00:00
Action: Email Correspondence

Action Type: ENFORCEMENT
Date: 2019-07-26 00:00:00
Action: Staff Letter

Action Type: ENFORCEMENT
Date: 2019-07-25 00:00:00
Action: Annual Estimation Letter

Action Type: ENFORCEMENT
Date: 2019-06-25 00:00:00
Action: Staff Letter

Action Type: ENFORCEMENT
Date: 2019-06-03 00:00:00
Action: Email Correspondence

Action Type: ENFORCEMENT
Date: 2019-05-07 00:00:00
Action: Deadline Extension

Action Type: ENFORCEMENT
Date: 2019-03-27 00:00:00
Action: Staff Letter

Action Type: ENFORCEMENT
Date: 2019-03-18 00:00:00
Action: Staff Letter

Action Type: ENFORCEMENT
Date: 2019-01-31 00:00:00
Action: 13267 Requirement

Action Type: ENFORCEMENT
Date: 2018-11-08 00:00:00
Action: 13267 Requirement

Action Type: ENFORCEMENT
Date: 2018-10-18 00:00:00
Action: Staff Letter

Action Type: ENFORCEMENT
Date: 2018-10-16 00:00:00
Action: Staff Letter

Action Type: ENFORCEMENT
Date: 2018-10-15 00:00:00
Action: Staff Letter

Action Type: ENFORCEMENT
Date: 2018-10-11 00:00:00

Action: Staff Letter

Action Type: RESPONSE
Date: 2018-10-09 00:00:00
Action: Interim Remedial Action Plan

Action Type: RESPONSE
Date: 2018-10-09 00:00:00
Action: Well Destruction Workplan

Action Type: RESPONSE
Date: 2018-10-09 00:00:00
Action: Site Investigation Workplan

Action Type: RESPONSE
Date: 2018-09-18 00:00:00
Action: Preliminary Site Assessment Report

Action Type: RESPONSE
Date: 2018-09-18 00:00:00
Action: Email Correspondence

Action Type: ENFORCEMENT
Date: 2018-06-29 00:00:00
Action: Annual Estimation Letter

Action Type: ENFORCEMENT
Date: 2018-05-08 00:00:00
Action: Technical Correspondence / Assistance / Other

Action Type: RESPONSE
Date: 2018-05-07 00:00:00
Action: Soil Vapor Intrusion Investigation Workplan

Action Type: RESPONSE
Date: 2018-05-03 00:00:00
Action: Site Investigation Workplan

Action Type: ENFORCEMENT
Date: 2018-05-03 00:00:00
Action: Technical Correspondence / Assistance / Other

Action Type: ENFORCEMENT
Date: 2018-04-30 00:00:00
Action: Meeting

Action Type: ENFORCEMENT
Date: 2017-06-30 00:00:00
Action: Annual Estimation Letter

Action Type: ENFORCEMENT
Date: 2017-06-28 00:00:00
Action: Staff Letter

Action Type: ENFORCEMENT
Date: 2016-10-06 00:00:00
Action: Staff Letter

Action Type: RESPONSE
Date: 2016-09-07 00:00:00
Action: Correspondence

Action Type: ENFORCEMENT
Date: 2016-08-29 00:00:00
Action: Staff Letter

Action Type: RESPONSE
Date: 2016-08-23 00:00:00
Action: Interim Remedial Action Plan

Action Type: RESPONSE
Date: 2016-05-26 00:00:00
Action: Correspondence

Action Type: ENFORCEMENT
Date: 2016-02-11 00:00:00
Action: Meeting

Action Type: ENFORCEMENT
Date: 2016-01-15 00:00:00
Action: Cost Recovery Agreement / N. of Reimbursement

Action Type: Other
Date: 2015-11-12 00:00:00
Action: Leak Reported

Action Type: Other
Date: 1997-01-01 00:00:00
Action: Leak Began

Action Type: Other
Date: 1997-01-01 00:00:00
Action: Leak Discovery

Cleanup Sites from GeoTracker Cleanup Sites Data Download - Status History

Status: Open - Remediation
Status Date: 2019-08-07 00:00:00

Status: Open - Remediation
Status Date: 2018-10-09 00:00:00

Status: Open - Site Assessment
Status Date: 2018-01-09 00:00:00

Status: Open - Assessment & Interim Remedial Action
Status Date: 2017-01-09 00:00:00

Status: Open - Inactive
Status Date: 2016-06-06 00:00:00

Status: Open - Site Assessment
Status Date: 2016-01-28 00:00:00

Status: Open - Case Begin Date
Status Date: 1997-01-01 00:00:00

Cleanup Sites from GeoTracker Cleanup Sites Data Download - Regulatory Contacts

Contact Type: Regional Board Caseworker
Contact Name: MICHAEL ROCHETTE
Phone No:
Organization Name: SAN FRANCISCO BAY RWQCB (REGION 2)
Email: michael.rochette@waterboards.ca.gov
Address: 1515 CLAY STREET, SUITE 1400
City: OAKLAND

Contact Type: Local Agency Caseworker
Contact Name: FREDERICK CHUN
Phone No:
Organization Name: SANTA CLARA, CITY OF
Email: fchun@santaclaraca.gov
Address: SANTA CLARA FIRE DEPARTMENT - FIRE PREVENTION AND HAZARDOUS MATERIALS DIVISION
City: SANTA CLARA

Cleanup Program Sites from GeoTracker Search - Regulatory Profile (as of Sep 15, 2021)

Project Status: ***Facility Type:***
Cuf Claim No: ***WDR Place Type:***
CUF Priority Assign: ***Wdr File No:***
CUF Amount Paid: ***Wdr Order No:***
Composting Method:
File Location: ALL FILES ARE ON GEOTRACKER OR IN THE LOCAL AGENCY DATABASE
User Defined Beneficial Use:
Designated Beneficial Use: MUN, AGR, IND, PROC
Designated Beneficl Use Desc: Municipal and Domestic Supply, Agricultural Supply, Industrial Service Supply, Industrial Process Supply
Project Oversight Agencies:
Report Link: https://geotracker.waterboards.ca.gov/profile_report?global_id=T10000008392
Cleanup Status Detail: OPEN - REMEDIATION AS OF 8/7/2019
Potential COC: DIESEL, GASOLINE, HEATING OIL / FUEL OIL, TETRACHLOROETHYLENE (PCE), TRICHLOROETHYLENE (TCE)
Potential Media of Concern: INDOOR AIR, OTHER GROUNDWATER (USES OTHER THAN DRINKING WATER), SOIL, SOIL VAPOR
Groundwater Monitoring Frequen:
DWR GW Sub Basin: Santa Clara Valley - Santa Clara (2-009.02)
CalWater Watershed Name: Santa Clara - Palo Alto (205.50)
Post Closure Site Management:
Future Land Use:
Cleanup Oversight Agencies: SAN FRANCISCO BAY RWQCB (REGION 2) (LEAD) - CASE #: 43S1197
CASEWORKER: MICHAEL ROCHETTE
Cleanup History Link: https://geotracker.waterboards.ca.gov/profile_report_include?global_id=T10000008392&tabname=regulatoryhistory
Site History:

The Irvine Company's Mission Town Center is currently on hold and inactive. The proposed project is located on an approximately 5.7-acre project site at the intersection of Benton Street and El Camino Real in the southeastern portion of the City of Santa Clara. The site is presently occupied by a mix of land uses, including light industrial uses such as a self-storage complex and auto repair shop, single and multifamily residential uses, office, and a restaurant.
The applicant proposed to demolish the existing buildings on the project site and construct a mixed-use residential development project that would consist of 385 apartment units, approximately 10,000 square feet of conditioned amenity and leasing space, three distinct private open space areas, and about 27,000 square feet of ground floor retail. Parking would be provided in a 6 story parking structure, with one story below grade. The residential building would be slab-on-grade construction, while the commercial building would be podium construction with wood framing above.
The project included a General Plan Amendment (to Santa Clara Station Very High Density Residential), a rezoning to Planned Development, and vacation of two streets (Sherman and Fremont). The project Environmental Impact Report was scheduled to be distributed for review in mid November 2015 with approval obtained in early January 2016. The project would then go to Planning Commission in early February 2016 with City Council approval scheduled for February 23, 2016. Project construction was scheduled to begin demolition on August 1, 2016 with project completion in February 2019.
The project includes improvements to off-site utilities, including construction of 12 and 24-inch water mains in The Alameda and Harrison Street; rerouting a storm drain around the project site to the east along Benton Street and then to the north along El Camino Real. The new segment of storm drain would be upsized as part of the proposed project to 72 inches to maintain prior capacity. Finally, the project would extend the 8 inch recycled water main approximately 500 linear feet within Fremont Street from the intersection of Fremont and Alviso Street to the project frontage on the east side of the intersection of The Alameda and Fremont Street.

Sites from GeoTracker Search - Regulatory Activities (as of Sep 15, 2021)

Action Type: Other Regulatory Actions
Action Date: 9/9/2021
Received Issue Date: 9/9/2021
Action: Staff Letter
Doc Link: https://geotracker.waterboards.ca.gov/view_documents?global_id=T10000008392&enforcement_id=6475644&temptable=ENFORCEMENT
Title Description Comments:

Approval of Risk Management Plan, Mission Town Center, Santa Clara

Action Type: Other Regulatory Actions
Action Date: 7/26/2021
Received Issue Date: 7/26/2021
Action: Annual Estimation Letter
Doc Link: https://geotracker.waterboards.ca.gov/view_documents?global_id=T10000008392&enforcement_id=6471969&temptable=ENFORCEMENT
Title Description Comments:

Annual Estimate Letter FY 2021/2022

Action Type: Other Regulatory Actions
Action Date: 2/17/2021
Received Issue Date: 2/17/2021
Action: Staff Letter
Doc Link: https://geotracker.waterboards.ca.gov/view_documents?global_id=T10000008392&enforcement_id=6457819&temptable=ENFORCEMENT
Title Description Comments:

Approval of the 2020 Site Completion Report

Action Type: Other Regulatory Actions
Action Date: 6/30/2020
Received Issue Date: 6/30/2020
Action: Annual Estimation Letter
Doc Link: https://geotracker.waterboards.ca.gov/view_documents?global_id=T10000008392&enforcement_id=6440875&temptable=ENFORCEMENT
Title Description Comments:

Annual Estimate Letter FY 2020/2021

Action Type: Notices
Action Date: 6/26/2020
Received Issue Date: 6/26/2020
Action: Notification - Public Participation Document
Doc Link: https://geotracker.waterboards.ca.gov/view_documents?global_id=T10000008392&enforcement_id=6439569&temptable=ENFORCEMENT
Title Description Comments:

Fact Sheet 1250 Sherman Street, Mission Town Center

Action Type: Other Regulatory Actions
Action Date: 4/22/2020
Received Issue Date: 4/22/2020
Action: Staff Letter
Doc Link: https://geotracker.waterboards.ca.gov/view_documents?global_id=T10000008392&enforcement_id=6433206&temptable=ENFORCEMENT
Title Description Comments:

Approval letter for the March 20, 2020, Soil Vapor Testing Report

Action Type: Other Regulatory Actions
Action Date: 3/20/2020
Received Issue Date: 3/20/2020
Action: Staff Letter
Doc Link: https://geotracker.waterboards.ca.gov/view_documents?global_id=T10000008392&enforcement_id=6430633&temptable=ENFORCEMENT
Title Description Comments:

Approval of Focused Feasibility Study and Request for Fact Sheet. Addresses elevated lead concentrations at 1250 Sherman Street within the Mission Town Center redevelopment

Action Type: Other Regulatory Actions
Action Date: 3/12/2020
Received Issue Date: 3/12/2020
Action: Email Correspondence
Doc Link: https://geotracker.waterboards.ca.gov/view_documents?global_id=T10000008392&enforcement_id=6430137&temptable=ENFORCEMENT
Title Description Comments:

Response to Email Regarding Review of Focused Feasibility Study Report

Action Type: Other Regulatory Actions
Action Date: 2/14/2020

Received Issue Date: 2/14/2020
Action: Email Correspondence
Doc Link: https://geotracker.waterboards.ca.gov/view_documents?global_id=T10000008392&enforcement_id=6427413&temptable=ENFORCEMENT
Title Description Comments:

Approval of Soil Gas Sampling Locations for Oxygen Concentrations

Action Type: Other Regulatory Actions
Action Date: 2/11/2020
Received Issue Date: 2/11/2020
Action: Staff Letter
Doc Link: https://geotracker.waterboards.ca.gov/view_documents?global_id=T10000008392&enforcement_id=6427011&temptable=ENFORCEMENT
Title Description Comments:

Response to Proposed Soil Capping in 1250 Sherman Street Area and VIMS in Former UST Area. Approval of the proposed option 1 if a focused feasibility study is submitted.

Action Type: Other Regulatory Actions
Action Date: 1/29/2020
Received Issue Date: 1/29/2020
Action: Email Correspondence
Doc Link: https://geotracker.waterboards.ca.gov/view_documents?global_id=T10000008392&enforcement_id=6426129&temptable=ENFORCEMENT
Title Description Comments:

Email response to request for a meeting with the Water Board

Action Type: Other Regulatory Actions
Action Date: 11/25/2019
Received Issue Date: 11/25/2019
Action: Meeting
Doc Link:
Title Description Comments:

Project Management Meeting with property developer and consultants tp discuss soil sampling results and onsite reuse following the approved soil management plan.

Action Type: Other Regulatory Actions
Action Date: 10/23/2019
Received Issue Date: 10/23/2019
Action: Staff Letter
Doc Link: https://geotracker.waterboards.ca.gov/view_documents?global_id=T10000008392&enforcement_id=6418279&temptable=ENFORCEMENT
Title Description Comments:

Approval of workplan for soil stockpile sampling procedure for onsite soil reuse.

Action Type: Other Regulatory Actions
Action Date: 9/5/2019
Received Issue Date: 9/5/2019
Action: Email Correspondence
Doc Link: https://geotracker.waterboards.ca.gov/view_documents?global_id=T10000008392&enforcement_id=6414026&temptable=ENFORCEMENT
Title Description Comments:

Email approval of request for a time extension to submit the vapor intrusion investigation completion report from September 30, 2019, to November 15, 2019

Action Type: Other Regulatory Actions
Action Date: 7/26/2019
Received Issue Date: 7/26/2019
Action: Staff Letter
Doc Link: https://geotracker.waterboards.ca.gov/view_documents?

global_id=T10000008392&enforcement_id=6410009&temptable=ENFORCEMENT

Title Description Comments:

Approval of July 15, 2019, Proposed Work Plan for Vapor Intrusion Investigation for the former Viso property and requests for a completion report by September 30, 2019

Action Type: Other Regulatory Actions
Action Date: 7/25/2019
Received Issue Date: 7/25/2019
Action: Annual Estimation Letter
Doc Link: https://geotracker.waterboards.ca.gov/view_documents?global_id=T10000008392&enforcement_id=6409915&temptable=ENFORCEMENT

Title Description Comments:

Annual Estimate Letter FY 2019/2020

Action Type: Other Regulatory Actions
Action Date: 6/25/2019
Received Issue Date: 6/25/2019
Action: Staff Letter
Doc Link: https://geotracker.waterboards.ca.gov/view_documents?global_id=T10000008392&enforcement_id=6407086&temptable=ENFORCEMENT

Title Description Comments:

Approval of the Soil Vapor Testing Report and Request for a Vapor Intrusion Investigation Workplan by August 30, 2019.

Action Type: Other Regulatory Actions
Action Date: 6/3/2019
Received Issue Date: 6/3/2019
Action: Email Correspondence
Doc Link: https://geotracker.waterboards.ca.gov/view_documents?global_id=T10000008392&enforcement_id=6403931&temptable=ENFORCEMENT

Title Description Comments:

Denial of Request to Use 2016 ESLs

Action Type: Enforcement/Orders
Action Date: 5/7/2019
Received Issue Date: 5/7/2019
Action: Deadline Extension
Doc Link: https://geotracker.waterboards.ca.gov/view_documents?global_id=T10000008392&enforcement_id=6401309&temptable=ENFORCEMENT

Title Description Comments:

Approval of time extension for the submittal of the Soil Vapor Sampling Completion Report to June 17, 2019.

Action Type: Other Regulatory Actions
Action Date: 3/27/2019
Received Issue Date: 3/27/2019
Action: Staff Letter
Doc Link: https://geotracker.waterboards.ca.gov/view_documents?global_id=T10000008392&enforcement_id=6397466&temptable=ENFORCEMENT

Title Description Comments:

Conditional Approval of Proposed Soil Vapor Sampling Workplan - with revised sampling locations.

Action Type: Other Regulatory Actions
Action Date: 3/18/2019
Received Issue Date: 3/18/2019
Action: Staff Letter
Doc Link: https://geotracker.waterboards.ca.gov/view_documents?global_id=T10000008392&enforcement_id=6388367&temptable=ENFORCEMENT

Title Description Comments:

Approval of the February 28, 2019, Soil Management Plan Addendum

Action Type: Enforcement/Orders
Action Date: 1/31/2019
Received Issue Date: 1/31/2019
Action: 13267 Requirement
Doc Link: https://geotracker.waterboards.ca.gov/view_documents?global_id=T10000008392&enforcement_id=6384279&temptable=ENFORCEMENT
Title Description Comments:

Approval of Soil Management Plan and (13267) Requirement for Reports

Action Type: Enforcement/Orders
Action Date: 11/8/2018
Received Issue Date: 11/8/2018
Action: 13267 Requirement
Doc Link: https://geotracker.waterboards.ca.gov/view_documents?global_id=T10000008392&enforcement_id=6375275&temptable=ENFORCEMENT
Title Description Comments:

Rejection of Soil Management Plan and Requirement for Revised SMP (Due Jan. 18, 2019)

Action Type: Other Regulatory Actions
Action Date: 10/18/2018
Received Issue Date: 10/18/2018
Action: Staff Letter
Doc Link: https://geotracker.waterboards.ca.gov/view_documents?global_id=T10000008392&enforcement_id=6372866&temptable=ENFORCEMENT
Title Description Comments:

Approval of Work Plan for Destruction of Monitoring Wells and requests for a completion report (Due November 30, 2018)

Action Type: Other Regulatory Actions
Action Date: 10/18/2018
Received Issue Date: 10/18/2018
Action: Staff Letter
Doc Link: https://geotracker.waterboards.ca.gov/view_documents?global_id=T10000008392&enforcement_id=6372860&temptable=ENFORCEMENT
Title Description Comments:

Conditionally approval of Proposed Work Plan for Soil Vapor and Groundwater Testing, and request for a completion report (Due November 30, 2018)

Action Type: Other Regulatory Actions
Action Date: 10/16/2018
Received Issue Date: 10/16/2018
Action: Staff Letter
Doc Link: https://geotracker.waterboards.ca.gov/view_documents?global_id=T10000008392&enforcement_id=6372506&temptable=ENFORCEMENT
Title Description Comments:

Approval of Remedial Effectiveness Evaluation Report

Action Type: Other Regulatory Actions
Action Date: 10/15/2018
Received Issue Date: 10/15/2018
Action: Staff Letter
Doc Link: https://geotracker.waterboards.ca.gov/view_documents?global_id=T10000008392&enforcement_id=6372362&temptable=ENFORCEMENT
Title Description Comments:

Approval of Soil Vapor Investigation Report

Action Type: Other Regulatory Actions
Action Date: 10/11/2018
Received Issue Date: 10/11/2018

Action: Staff Letter
Doc Link: https://geotracker.waterboards.ca.gov/view_documents?global_id=T10000008392&enforcement_id=6371972&temptable=ENFORCEMENT
Title Description Comments:

Approval of the Further Characterization of Soil Quality Report (Lampblack Area)

Action Type: Response Requested - Workplans
Action Date: 10/9/2018
Received Issue Date: 10/9/2018
Action: Interim Remedial Action Plan
Doc Link: https://geotracker.waterboards.ca.gov/view_documents_all?global_id=T10000008392&doc_id=5977147
Title Description Comments:

Interim Work Plan for Soil Remediation

Action Type: Response Requested - Workplans
Action Date: 10/9/2018
Received Issue Date: 10/9/2018
Action: Site Investigation Workplan
Doc Link: https://geotracker.waterboards.ca.gov/view_documents_all?global_id=T10000008392&doc_id=5977146
Title Description Comments:

Proposed Work Plan for Soil Vapor and Groundwater Testing

Action Type: Response Requested - Workplans
Action Date: 10/9/2018
Received Issue Date: 10/9/2018
Action: Well Destruction Workplan
Doc Link: https://geotracker.waterboards.ca.gov/view_documents_all?global_id=T10000008392&doc_id=5977148
Title Description Comments:

Workplan for Destruction of Monitoring Wells

Action Type: Response Requested - Reports
Action Date: 9/18/2018
Received Issue Date: 9/18/2018
Action: Preliminary Site Assessment Report
Doc Link: https://geotracker.waterboards.ca.gov/view_documents_all?global_id=T10000008392&doc_id=5975224
Title Description Comments:

Phase II Environmental Assessment

Action Type: Response Requested - Reports
Action Date: 9/18/2018
Received Issue Date: 9/18/2018
Action: Preliminary Site Assessment Report
Doc Link: https://geotracker.waterboards.ca.gov/view_documents_all?global_id=T10000008392&doc_id=5975225
Title Description Comments:

Supplemental Phase II Environmental Assessment

Action Type: Response Requested - Other
Action Date: 9/18/2018
Received Issue Date: 9/18/2018
Action: Email Correspondence
Doc Link: https://geotracker.waterboards.ca.gov/view_documents_all?global_id=T10000008392&doc_id=5975226
Title Description Comments:

Maps of Proposed Redevelopment and Isoconcentrations

Action Type: Other Regulatory Actions
Action Date: 6/29/2018
Received Issue Date: 6/29/2018

Action: Annual Estimation Letter
Doc Link: https://geotracker.waterboards.ca.gov/view_documents?global_id=T10000008392&enforcement_id=6366007&temptable=ENFORCEMENT
Title Description Comments:

Annual Estimate Letter FY 2018-2019

Action Type: Other Regulatory Actions
Action Date: 5/8/2018
Received Issue Date: 5/8/2018
Action: Technical Correspondence / Assistance / Other
Doc Link: https://geotracker.waterboards.ca.gov/view_documents?global_id=T10000008392&enforcement_id=6357284&temptable=ENFORCEMENT
Title Description Comments:

Approval of Proposed Work Plan for Soil Vapor Testing Work and Request for completion report.

Action Type: Response Requested - Workplans
Action Date: 5/7/2018
Received Issue Date: 5/7/2018
Action: Soil Vapor Intrusion Investigation Workplan
Doc Link: https://geotracker.waterboards.ca.gov/view_documents_all?global_id=T10000008392&doc_id=5964097
Title Description Comments:

Proposed Work Plan for Soil Vapor Testing

Action Type: Response Requested - Workplans
Action Date: 5/3/2018
Received Issue Date: 5/3/2018
Action: Site Investigation Workplan
Doc Link: https://geotracker.waterboards.ca.gov/view_documents_all?global_id=T10000008392&doc_id=5964103
Title Description Comments:

Proposed Work Plan for Further Characterization of Lampblack Area, 575 Benton Street, Santa Clara

Action Type: Other Regulatory Actions
Action Date: 5/3/2018
Received Issue Date: 5/3/2018
Action: Technical Correspondence / Assistance / Other
Doc Link: https://geotracker.waterboards.ca.gov/view_documents?global_id=T10000008392&enforcement_id=6356831&temptable=ENFORCEMENT
Title Description Comments:

Conditional Approval of Lampblack Investigation Workplan and Request for Completion Report by June 15, 2018

Action Type: Other Regulatory Actions
Action Date: 4/30/2018
Received Issue Date: 4/30/2018
Action: Meeting
Doc Link: https://geotracker.waterboards.ca.gov/view_documents?global_id=T10000008392&enforcement_id=6356605&temptable=ENFORCEMENT
Title Description Comments:

Telephone meeting to discuss Lampblack Investigation Workplan scope of investigation and additional information showing areas to be sampled.

Action Type: Other Regulatory Actions
Action Date: 6/30/2017
Received Issue Date: 6/30/2017
Action: Annual Estimation Letter
Doc Link: https://geotracker.waterboards.ca.gov/view_documents?global_id=T10000008392&enforcement_id=6325243&temptable=ENFORCEMENT
Title Description Comments:

Annual Estimate Letter FY 2017-2018

Action Type: Other Regulatory Actions
Action Date: 6/28/2017
Received Issue Date: 6/28/2017
Action: Staff Letter
Doc Link: https://geotracker.waterboards.ca.gov/view_documents?global_id=T10000008392&enforcement_id=6324780&temptable=ENFORCEMENT
Title Description Comments:

Approval of Work Plan Addendum - Mission Town Center - Viso Property, Santa Clara. Approval of additional ORC treatment, monitoring, and revised submittal date completion report to March 1, 2018.

Action Type: Other Regulatory Actions
Action Date: 10/6/2016
Received Issue Date: 10/6/2016
Action: Staff Letter
Doc Link: https://geotracker.waterboards.ca.gov/view_documents?global_id=T10000008392&enforcement_id=6300329&temptable=ENFORCEMENT
Title Description Comments:

Conditional Approval of Interim Remedial Measures – Former Tank Area (Workplan)

Action Type: Response Requested - Other
Action Date: 9/7/2016
Received Issue Date: 9/7/2016
Action: Correspondence
Doc Link: https://geotracker.waterboards.ca.gov/view_documents_all?global_id=T10000008392&doc_id=5900920
Title Description Comments:

Signed copy of the cost recovery agreement by Prometheus Real Estate Group, Inc.

Action Type: Other Regulatory Actions
Action Date: 8/29/2016
Received Issue Date: 8/29/2016
Action: Staff Letter
Doc Link: https://geotracker.waterboards.ca.gov/view_documents?global_id=T10000008392&enforcement_id=6296507&temptable=ENFORCEMENT
Title Description Comments:

Site Cleanup Program Cost Recovery Letter

Action Type: Response Requested - Workplans
Action Date: 8/23/2016
Received Issue Date: 8/23/2016
Action: Interim Remedial Action Plan
Doc Link: https://geotracker.waterboards.ca.gov/view_documents_all?global_id=T10000008392&doc_id=5902176
Title Description Comments:

Interim Remidal Measures - Former Tank Area

Action Type: Response Requested - Other
Action Date: 5/26/2016
Received Issue Date: 5/26/2016
Action: Correspondence
Doc Link: https://geotracker.waterboards.ca.gov/view_documents_all?global_id=T10000008392&doc_id=5893496
Title Description Comments:

Notification of project cancellation and request for cost recovery termination.

Action Type: Other Regulatory Actions
Action Date: 2/11/2016
Received Issue Date: 2/11/2016
Action: Meeting
Doc Link:

Title Description Comments:

Initial project management meeting to discuss proposed project and time schedule.

Action Type: Agreements
Action Date: 1/15/2016
Received Issue Date: 1/15/2016
Action: Cost Recovery Agreement / N. of Reimbursement
Doc Link: https://geotracker.waterboards.ca.gov/view_documents?global_id=T10000008392&enforcement_id=6275042&temptable=ENFORCEMENT
Title Description Comments:

Site Cleanup Program cost recovery letter with signed Acknowledgment Letter (Attachment3)

Action Type: Leak Action
Action Date: 11/12/2015
Received Issue Date:
Action: Leak Reported
Doc Link:
Title Description Comments:

Action Type: Leak Action
Action Date: 1/1/1997
Received Issue Date:
Action: Leak Began
Doc Link:
Title Description Comments:

Action Type: Leak Action
Action Date: 1/1/1997
Received Issue Date:
Action: Leak Discovery
Doc Link:
Title Description Comments:

Sites from GeoTracker Search - Documents (as of Sep 15, 2021)

Document Type: Site Documents
Document Date: 9/9/2021
Size :
Submitted:
Submitted By: MICHAEL ROCHETTE (REGULATOR)
Title: APPROVAL OF RISK MANAGEMENT PLAN, MISSION TOWN CENTER, SANTA CLARA **Note: Many records provided by the department have a truncated [Title] field.
Title Link: https://geotracker.waterboards.ca.gov/view_documents?global_id=T10000008392&enforcement_id=6475644
Type: STAFF LETTER

Document Type: Site Documents
Document Date: 7/26/2021
Size :
Submitted:
Submitted By: MICHAEL ROCHETTE (REGULATOR)
Title: ANNUAL ESTIMATE LETTER FY 2021/2022 **Note: Many records provided by the department have a truncated [Title] field.
Title Link: https://geotracker.waterboards.ca.gov/view_documents?global_id=T10000008392&enforcement_id=6471969
Type: ANNUAL ESTIMATION LETTER

Document Type: Site Documents
Document Date: 6/17/2021
Size : 1,300 KB
Submitted:
Submitted By: AUSTIN CLOWDUS (AUTH_RP)
Title: RISK MANAGEMENT PLAN **Note: Many records provided by the department have a truncated [Title] field.
Title Link: https://geotracker.waterboards.ca.gov/esi/uploads/geo_report/9885353803/T10000008392.PDF
Type: OTHER REPORT / DOCUMENT

Document Type: Site Documents
Document Date: 2/17/2021
Size :
Submitted:
Submitted By: MICHAEL ROCHETTE (REGULATOR)
Title: APPROVAL OF THE 2020 SITE COMPLETION REPORT **Note: Many records provided by the department have

a truncated [Title] field.
Title Link: https://geotracker.waterboards.ca.gov/view_documents?global_id=T10000008392&enforcement_id=6457819
Type: STAFF LETTER

Document Type: Site Documents **Submitted:**
Document Date: 10/30/2020 **Submitted By:** AUSTIN CLOWDUS (AUTH_RP)
Size : 50,003 KB
Title: 2020 SITE COMPLETION REPORT **Note: Many records provided by the department have a truncated [Title] field.
Title Link: https://geotracker.waterboards.ca.gov/esi/uploads/geo_report/1806071400/T10000008392.PDF
Type: FINAL REMEDIAL ACTION REPORT / CORRECTIVE ACTION REPORT

Document Type: Site Documents **Submitted:**
Document Date: 6/30/2020 **Submitted By:** MICHAEL ROCHETTE (REGULATOR)
Size :
Title: ANNUAL ESTIMATE LETTER FY 2020/2021 **Note: Many records provided by the department have a truncated [Title] field.
Title Link: https://geotracker.waterboards.ca.gov/view_documents?global_id=T10000008392&enforcement_id=6440875
Type: ANNUAL ESTIMATION LETTER

Document Type: Site Documents **Submitted:**
Document Date: 6/26/2020 **Submitted By:** MICHAEL ROCHETTE (REGULATOR)
Size :
Title: FACT SHEET 1250 SHERMAN STREET, MISSION TOWN CENTER **Note: Many records provided by the department have a truncated [Title] field.
Title Link: https://geotracker.waterboards.ca.gov/view_documents?global_id=T10000008392&enforcement_id=6439569
Type: NOTIFICATION - PUBLIC PARTICIPATION DOCUMENT

Document Type: Site Documents **Submitted:**
Document Date: 4/22/2020 **Submitted By:** MICHAEL ROCHETTE (REGULATOR)
Size :
Title: APPROVAL LETTER FOR THE MARCH 20, 2020, SOIL VAPOR TESTING REPORT **Note: Many records provided by the department have a truncated [Title] field.
Title Link: https://geotracker.waterboards.ca.gov/view_documents?global_id=T10000008392&enforcement_id=6433206
Type: STAFF LETTER

Document Type: Site Documents **Submitted:**
Document Date: 3/20/2020 **Submitted By:** MICHAEL ROCHETTE (REGULATOR)
Size :
Title: APPROVAL OF FOCUSED FEASIBILITY STUDY AND REQUEST FOR FACT SHEET. ADDRESSES ELEVATED LEAD CONCENTRATIONS AT 1250 SHERMAN STREET WITHIN THE MISSION TOWN CENTER REDEVELOPMENT **Note: Many records provided by the department have a truncated [Title] field.
Title Link: https://geotracker.waterboards.ca.gov/view_documents?global_id=T10000008392&enforcement_id=6430633
Type: STAFF LETTER

Document Type: Site Documents **Submitted:**
Document Date: 3/20/2020 **Submitted By:** AUSTIN CLOWDUS (AUTH_RP)
Size : 4,453 KB
Title: 2020 SOIL VAPOR TESTING REPORT - FORMER VISO PROPERTY, SANTA CLARA **Note: Many records provided by the department have a truncated [Title] field.
Title Link: https://geotracker.waterboards.ca.gov/esi/uploads/geo_report/1426219105/T10000008392.PDF
Type: SOIL VAPOR INTRUSION INVESTIGATION REPORT

Document Type: Site Documents **Submitted:**
Document Date: 3/12/2020 **Submitted By:** MICHAEL ROCHETTE (REGULATOR)
Size :
Title: RESPONSE TO EMAIL REGARDING REVIEW OF FOCUSED FEASIBILITY STUDY REPORT **Note: Many records provided by the department have a truncated [Title] field.
Title Link: https://geotracker.waterboards.ca.gov/view_documents?global_id=T10000008392&enforcement_id=6430137
Type: EMAIL CORRESPONDENCE

Document Type: Site Documents **Submitted:**
Document Date: 3/6/2020 **Submitted By:** AUSTIN CLOWDUS (AUTH_RP)
Size : 8,745 KB
Title: FOCUSED FEASIBILITY STUDY REPORT **Note: Many records provided by the department have a truncated [Title] field.
Title Link: https://geotracker.waterboards.ca.gov/esi/uploads/geo_report/5516191959/T10000008392.PDF
Type: FEASIBILITY STUDY (FS)

Document Type: Site Documents **Submitted:**
Document Date: 2/14/2020 **Submitted By:** MICHAEL ROCHETTE (REGULATOR)
Size :
Title: APPROVAL OF SOIL GAS SAMPLING LOCATIONS FOR OXYGEN CONCENTRATIONS **Note: Many records provided by the department have a truncated [Title] field.
Title Link: https://geotracker.waterboards.ca.gov/view_documents?global_id=T10000008392&enforcement_id=6427413
Type: EMAIL CORRESPONDENCE

Document Type: Site Documents **Submitted:**
Document Date: 2/11/2020 **Submitted By:** MICHAEL ROCHETTE (REGULATOR)
Size :
Title: RESPONSE TO PROPOSED SOIL CAPPING IN 1250 SHERMAN STREET AREA AND VIMS IN FORMER UST AREA. APPROVAL OF THE PROPOSED OPTION 1 IF A FOCUSED FEASIBILITY STUDY IS SUBMITTED.
Title Link: https://geotracker.waterboards.ca.gov/view_documents?global_id=T10000008392&enforcement_id=6427011
Type: STAFF LETTER

Document Type: Site Documents **Submitted:**
Document Date: 1/29/2020 **Submitted By:** MICHAEL ROCHETTE (REGULATOR)
Size :
Title: EMAIL RESPONSE TO REQUEST FOR A MEETING WITH THE WATER BOARD **Note: Many records provided by the department have a truncated [Title] field.
Title Link: https://geotracker.waterboards.ca.gov/view_documents?global_id=T10000008392&enforcement_id=6426129
Type: EMAIL CORRESPONDENCE

Document Type: Site Documents **Submitted:**
Document Date: 10/23/2019 **Submitted By:** MICHAEL ROCHETTE (REGULATOR)
Size :
Title: APPROVAL OF WORKPLAN FOR SOIL STOCKPILE SAMPLING PROCEDURE FOR ONSITE SOIL REUSE.
Title Link: https://geotracker.waterboards.ca.gov/view_documents?global_id=T10000008392&enforcement_id=6418279
Type: STAFF LETTER

Document Type: Site Documents **Submitted:**
Document Date: 9/5/2019 **Submitted By:** MICHAEL ROCHETTE (REGULATOR)
Size :
Title: EMAIL APPROVAL OF REQUEST FOR A TIME EXTENSION TO SUBMIT THE VAPOR INTRUSION INVESTIGATION COMPLETION REPORT FROM SEPTEMBER 30, 2019, TO NOVEMBER 15, 2019 **Note: Many records provided by the department have a truncated [Title] field.
Title Link: https://geotracker.waterboards.ca.gov/view_documents?global_id=T10000008392&enforcement_id=6414026
Type: EMAIL CORRESPONDENCE

Document Type: Site Documents **Submitted:**
Document Date: 7/26/2019 **Submitted By:** MICHAEL ROCHETTE (REGULATOR)
Size :
Title: APPROVAL OF JULY 15, 2019, PROPOSED WORK PLAN FOR VAPOR INTRUSION INVESTIGATION FOR THE FORMER VISO PROPERTY AND REQUESTS FOR A COMPLETION REPORT BY SEPTEMBER 30, 2019 **Note: Many records provided by the department have a truncated [Title] field.
Title Link: https://geotracker.waterboards.ca.gov/view_documents?global_id=T10000008392&enforcement_id=6410009
Type: STAFF LETTER

Document Type: Site Documents **Submitted:**
Document Date: 7/26/2019* **Submitted By:** AUSTIN CLOWDUS (AUTH_RP)
Size : 655 KB
Title: PROPOSED WORK PLAN FOR VAPOR INTRUSION INVESTIGATION **Note: Many records provided by the department have a truncated [Title] field.
Title Link: https://geotracker.waterboards.ca.gov/esi/uploads/geo_report/4285583734/T10000008392.PDF
Type: SOIL VAPOR INTRUSION INVESTIGATION WORKPLAN

Document Type: Site Documents **Submitted:**
Document Date: 7/25/2019 **Submitted By:** MICHAEL ROCHETTE (REGULATOR)
Size :
Title: ANNUAL ESTIMATE LETTER FY 2019/2020 **Note: Many records provided by the department have a truncated [Title] field.
Title Link: https://geotracker.waterboards.ca.gov/view_documents?global_id=T10000008392&enforcement_id=6409915
Type: ANNUAL ESTIMATION LETTER

Document Type: Site Documents **Submitted:**
Document Date: 6/25/2019 **Submitted By:** MICHAEL ROCHETTE (REGULATOR)
Size :
Title: APPROVAL OF THE SOIL VAPOR TESTING REPORT AND REQUEST FOR A VAPOR INTRUSION

INVESTIGATION WORKPLAN BY AUGUST 30, 2019.
Title Link: https://geotracker.waterboards.ca.gov/view_documents?global_id=T10000008392&enforcement_id=6407086
Type: STAFF LETTER

Document Type: Site Documents ***Submitted:***
Document Date: 6/25/2019 ***Submitted By:*** AUSTIN CLOWDUS (AUTH_RP)
Size : 2,880 KB
Title: 2019 SOIL VAPOR TESTING REPORT - VISO PROPERTY **Note: Many records provided by the department have a truncated [Title] field.
Title Link: https://geotracker.waterboards.ca.gov/esi/uploads/geo_report/6039022624/T10000008392.PDF
Type: SPECIAL STUDIES AND INVESTIGATIONS

Document Type: Site Documents ***Submitted:***
Document Date: 6/3/2019 ***Submitted By:*** MICHAEL ROCHETTE (REGULATOR)
Size :
Title: DENIAL OF REQUEST TO USE 2016 ESLS **Note: Many records provided by the department have a truncated [Title] field.
Title Link: https://geotracker.waterboards.ca.gov/view_documents?global_id=T10000008392&enforcement_id=6403931
Type: EMAIL CORRESPONDENCE

Document Type: Site Documents ***Submitted:***
Document Date: 5/7/2019 ***Submitted By:*** MICHAEL ROCHETTE (REGULATOR)
Size :
Title: APPROVAL OF TIME EXTENSION FOR THE SUBMITTAL OF THE SOIL VAPOR SAMPLING COMPLETION REPORT TO JUNE 17, 2019.
Title Link: https://geotracker.waterboards.ca.gov/view_documents?global_id=T10000008392&enforcement_id=6401309
Type: DEADLINE EXTENSION

Document Type: Site Documents ***Submitted:***
Document Date: 3/27/2019 ***Submitted By:*** MICHAEL ROCHETTE (REGULATOR)
Size :
Title: CONDITIONAL APPROVAL OF PROPOSED SOIL VAPOR SAMPLING WORKPLAN - WITH REVISED SAMPLING LOCATIONS.
Title Link: https://geotracker.waterboards.ca.gov/view_documents?global_id=T10000008392&enforcement_id=6397466
Type: STAFF LETTER

Document Type: Site Documents ***Submitted:***
Document Date: 3/18/2019 ***Submitted By:*** MICHAEL ROCHETTE (REGULATOR)
Size :
Title: APPROVAL OF THE FEBRUARY 28, 2019, SOIL MANAGEMENT PLAN ADDENDUM **Note: Many records provided by the department have a truncated [Title] field.
Title Link: https://geotracker.waterboards.ca.gov/view_documents?global_id=T10000008392&enforcement_id=6388367
Type: STAFF LETTER

Document Type: Site Documents ***Submitted:***
Document Date: 3/18/2019 ***Submitted By:*** AUSTIN CLOWDUS (AUTH_RP)
Size : 1,579 KB
Title: PROPOSED WORK PLAN FOR ADDITIONAL SOIL VAPOR TESTING **Note: Many records provided by the department have a truncated [Title] field.
Title Link: https://geotracker.waterboards.ca.gov/esi/uploads/geo_report/8551766455/T10000008392.PDF
Type: SOIL VAPOR INTRUSION INVESTIGATION WORKPLAN

Document Type: Site Documents ***Submitted:***
Document Date: 2/28/2019 ***Submitted By:*** AUSTIN CLOWDUS (AUTH_RP)
Size : 2,325 KB
Title: SOIL MANAGEMENT PLAN ADDENDUM, PROMETHEUS REDEVELOPMENT PROJECT, FEBRUARY 2019 **Note: Many records provided by the department have a truncated [Title] field.
Title Link: https://geotracker.waterboards.ca.gov/esi/uploads/geo_report/6141039371/T10000008392.PDF
Type: OTHER REPORT / DOCUMENT

Document Type: Site Documents ***Submitted:***
Document Date: 1/31/2019 ***Submitted By:*** MICHAEL ROCHETTE (REGULATOR)
Size :
Title: APPROVAL OF SOIL MANAGEMENT PLAN AND (13267) REQUIREMENT FOR REPORTS **Note: Many records provided by the department have a truncated [Title] field.
Title Link: https://geotracker.waterboards.ca.gov/view_documents?global_id=T10000008392&enforcement_id=6384279
Type: 13267 REQUIREMENT

Document Type: Site Documents ***Submitted:***

Document Date: 1/10/2019 **Submitted By:** AUSTIN CLOWDUS (AUTH_RP)
Size : 2,749 KB
Title: SOIL MANAGEMENT PLAN, PROMETHEUS REDEVELOPMENT PROJECT, JANUARY 2018 **Note: Many records provided by the department have a truncated [Title] field.
Title Link: https://geotracker.waterboards.ca.gov/esi/uploads/geo_report/3747061610/T10000008392.PDF
Type: PROPOSED PLAN

Document Type: Site Documents **Submitted:**
Document Date: 11/30/2018 **Submitted By:** AUSTIN CLOWDUS (AUTH_RP)
Size : 3,918 KB
Title: FURTHER CHARACTERIZATION OF SV AND GW - FORMER VISO PROPERTY **Note: Many records provided by the department have a truncated [Title] field.
Title Link: https://geotracker.waterboards.ca.gov/esi/uploads/geo_report/3958191156/T10000008392.PDF
Type: SITE INVESTIGATION

Document Type: Site Documents **Submitted:**
Document Date: 11/30/2018 **Submitted By:** AUSTIN CLOWDUS (AUTH_RP)
Size : 302 KB
Title: WELL DESTRUCTION REPORT - FORMER VISO PROPERTY **Note: Many records provided by the department have a truncated [Title] field.
Title Link: https://geotracker.waterboards.ca.gov/esi/uploads/geo_report/3111062109/T10000008392.PDF
Type: WELL DESTRUCTION REPORT

Document Type: Site Documents **Submitted:**
Document Date: 11/8/2018 **Submitted By:** MICHAEL ROCHETTE (REGULATOR)
Size :
Title: REJECTION OF SOIL MANAGEMENT PLAN AND REQUIREMENT FOR REVISED SMP (DUE JAN. 18, 2019) **Note: Many records provided by the department have a truncated [Title] field.
Title Link: https://geotracker.waterboards.ca.gov/view_documents?global_id=T10000008392&enforcement_id=6375275
Type: 13267 REQUIREMENT

Document Type: Site Documents **Submitted:**
Document Date: 10/18/2018 **Submitted By:** MICHAEL ROCHETTE (REGULATOR)
Size :
Title: APPROVAL OF WORK PLAN FOR DESTRUCTION OF MONITORING WELLS AND REQUESTS FOR A COMPLETION REPORT (DUE NOVEMBER 30, 2018) **Note: Many records provided by the department have a truncated [Title] field.
Title Link: https://geotracker.waterboards.ca.gov/view_documents?global_id=T10000008392&enforcement_id=6372866
Type: STAFF LETTER

Document Type: Site Documents **Submitted:**
Document Date: 10/18/2018 **Submitted By:** MICHAEL ROCHETTE (REGULATOR)
Size :
Title: CONDITIONALLY APPROVAL OF PROPOSED WORK PLAN FOR SOIL VAPOR AND GROUNDWATER TESTING, AND REQUEST FOR A COMPLETION REPORT (DUE NOVEMBER 30, 2018) **Note: Many records provided by the department have a truncated [Title] field.
Title Link: https://geotracker.waterboards.ca.gov/view_documents?global_id=T10000008392&enforcement_id=6372860
Type: STAFF LETTER

Document Type: Site Documents **Submitted:**
Document Date: 10/16/2018 **Submitted By:** MICHAEL ROCHETTE (REGULATOR)
Size :
Title: APPROVAL OF REMEDIAL EFFECTIVENESS EVALUATION REPORT **Note: Many records provided by the department have a truncated [Title] field.
Title Link: https://geotracker.waterboards.ca.gov/view_documents?global_id=T10000008392&enforcement_id=6372506
Type: STAFF LETTER

Document Type: Site Documents **Submitted:**
Document Date: 10/15/2018 **Submitted By:** MICHAEL ROCHETTE (REGULATOR)
Size :
Title: APPROVAL OF SOIL VAPOR INVESTIGATION REPORT **Note: Many records provided by the department have a truncated [Title] field.
Title Link: https://geotracker.waterboards.ca.gov/view_documents?global_id=T10000008392&enforcement_id=6372362
Type: STAFF LETTER

Document Type: Site Documents **Submitted:**
Document Date: 10/11/2018 **Submitted By:** MICHAEL ROCHETTE (REGULATOR)
Size :
Title: APPROVAL OF THE FURTHER CHARACTERIZATION OF SOIL QUALITY REPORT (LAMPBLACK AREA) **Note: Many records provided by the department have a truncated [Title] field.

Title Link: https://geotracker.waterboards.ca.gov/view_documents?global_id=T10000008392&enforcement_id=6371972
Type: STAFF LETTER

Document Type: Site Documents **Submitted:**
Document Date: 10/9/2018 **Submitted By:** MICHAEL ROCHETTE (REGULATOR)
Size :
Title: PROPOSED WORK PLAN FOR SOIL VAPOR AND GROUNDWATER TESTING **Note: Many records provided by the department have a truncated [Title] field.
Title Link: https://geotracker.waterboards.ca.gov/view_documents?global_id=T10000008392&document_id=5977146
Type: SITE INVESTIGATION WORKPLAN

Document Type: Site Documents **Submitted:**
Document Date: 10/9/2018 **Submitted By:** MICHAEL ROCHETTE (REGULATOR)
Size :
Title: WORKPLAN FOR DESTRUCTION OF MONITORING WELLS **Note: Many records provided by the department have a truncated [Title] field.
Title Link: https://geotracker.waterboards.ca.gov/view_documents?global_id=T10000008392&document_id=5977148
Type: WELL DESTRUCTION WORKPLAN

Document Type: Site Documents **Submitted:**
Document Date: 10/9/2018 **Submitted By:** MICHAEL ROCHETTE (REGULATOR)
Size :
Title: INTERIM WORK PLAN FOR SOIL REMEDIATION **Note: Many records provided by the department have a truncated [Title] field.
Title Link: https://geotracker.waterboards.ca.gov/view_documents?global_id=T10000008392&document_id=5977147
Type: INTERIM REMEDIAL ACTION PLAN

Document Type: Site Documents **Submitted:**
Document Date: 9/18/2018 **Submitted By:** MICHAEL ROCHETTE (REGULATOR)
Size :
Title: PHASE II ENVIRONMENTAL ASSESSMENT **Note: Many records provided by the department have a truncated [Title] field.
Title Link: https://geotracker.waterboards.ca.gov/view_documents?global_id=T10000008392&document_id=5975224
Type: PRELIMINARY SITE ASSESSMENT REPORT

Document Type: Site Documents **Submitted:**
Document Date: 9/18/2018 **Submitted By:** MICHAEL ROCHETTE (REGULATOR)
Size :
Title: MAPS OF PROPOSED REDEVELOPMENT AND ISOCONCENTRATIONS **Note: Many records provided by the department have a truncated [Title] field.
Title Link: https://geotracker.waterboards.ca.gov/view_documents?global_id=T10000008392&document_id=5975226
Type: EMAIL CORRESPONDENCE

Document Type: Site Documents **Submitted:**
Document Date: 9/18/2018 **Submitted By:** MICHAEL ROCHETTE (REGULATOR)
Size :
Title: SUPPLEMENTAL PHASE II ENVIRONMENTAL ASSESSMENT **Note: Many records provided by the department have a truncated [Title] field.
Title Link: https://geotracker.waterboards.ca.gov/view_documents?global_id=T10000008392&document_id=5975225
Type: PRELIMINARY SITE ASSESSMENT REPORT

Document Type: Site Documents **Submitted:**
Document Date: 8/23/2018 **Submitted By:** AUSTIN CLOWDUS (AUTH_RP)
Size : 1,914 KB
Title: 2018 SOIL VAPOR INVESTIGATION REPORT **Note: Many records provided by the department have a truncated [Title] field.
Title Link: https://geotracker.waterboards.ca.gov/esi/uploads/geo_report/5254660487/T10000008392.PDF
Type: SOIL VAPOR INTRUSION INVESTIGATION REPORT

Document Type: Site Documents **Submitted:**
Document Date: 8/23/2018 **Submitted By:** AUSTIN CLOWDUS (AUTH_RP)
Size : 5,411 KB
Title: SOIL MANAGEMENT PLAN, PROMETHEUS REDEVELOPMENT PROJECT, JULY 2018 **Note: Many records provided by the department have a truncated [Title] field.
Title Link: https://geotracker.waterboards.ca.gov/esi/uploads/geo_report/3849428653/T10000008392.PDF
Type: OTHER WORKPLAN

Document Type: Site Documents **Submitted:**
Document Date: 8/23/2018 **Submitted By:** AUSTIN CLOWDUS (AUTH_RP)

Size : 2,760 KB
Title: FURTHER CHARACTERIZATION OF SOIL QUALITY **Note: Many records provided by the department have a truncated [Title] field.
Title Link: https://geotracker.waterboards.ca.gov/esi/uploads/geo_report/6988641560/T10000008392.PDF
Type: SITE INVESTIGATION

Document Type: Site Documents **Submitted:**
Document Date: 8/23/2018 **Submitted By:** AUSTIN CLOWDUS (AUTH_RP)
Size : 902 KB
Title: REMEDIAL EFFECTIVENESS EVALUATION **Note: Many records provided by the department have a truncated [Title] field.
Title Link: https://geotracker.waterboards.ca.gov/esi/uploads/geo_report/1691259980/T10000008392.PDF
Type: REMEDIAL PROGRESS REPORT

Document Type: Site Documents **Submitted:**
Document Date: 6/29/2018 **Submitted By:** MADELEINE LITTLE (REGULATOR)
Size :
Title: ANNUAL ESTIMATE LETTER FY 2018-2019 **Note: Many records provided by the department have a truncated [Title] field.
Title Link: https://geotracker.waterboards.ca.gov/view_documents?global_id=T10000008392&enforcement_id=6366007
Type: ANNUAL ESTIMATION LETTER

Document Type: Site Documents **Submitted:**
Document Date: 5/8/2018 **Submitted By:** MICHAEL ROCHETTE (REGULATOR)
Size :
Title: APPROVAL OF PROPOSED WORK PLAN FOR SOIL VAPOR TESTING WORK AND REQUEST FOR COMPLETION REPORT.
Title Link: https://geotracker.waterboards.ca.gov/view_documents?global_id=T10000008392&enforcement_id=6357284
Type: TECHNICAL CORRESPONDENCE / ASSISTANCE / OTHER

Document Type: Site Documents **Submitted:**
Document Date: 5/7/2018 **Submitted By:** MICHAEL ROCHETTE (REGULATOR)
Size :
Title: PROPOSED WORK PLAN FOR SOIL VAPOR TESTING **Note: Many records provided by the department have a truncated [Title] field.
Title Link: https://geotracker.waterboards.ca.gov/view_documents?global_id=T10000008392&document_id=5964097
Type: SOIL VAPOR INTRUSION INVESTIGATION WORKPLAN

Document Type: Site Documents **Submitted:**
Document Date: 5/3/2018 **Submitted By:** MICHAEL ROCHETTE (REGULATOR)
Size :
Title: PROPOSED WORK PLAN FOR FURTHER CHARACTERIZATION OF LAMPBLACK AREA, 575 BENTON STREET, SANTA CLARA **Note: Many records provided by the department have a truncated [Title] field.
Title Link: https://geotracker.waterboards.ca.gov/view_documents?global_id=T10000008392&document_id=5964103
Type: SITE INVESTIGATION WORKPLAN

Document Type: Site Documents **Submitted:**
Document Date: 5/3/2018 **Submitted By:** MICHAEL ROCHETTE (REGULATOR)
Size :
Title: CONDITIONAL APPROVAL OF LAMPBLACK INVESTIGATION WORKPLAN AND REQUEST FOR COMPLETION REPORT BY JUNE 15, 2018 **Note: Many records provided by the department have a truncated [Title] field.
Title Link: https://geotracker.waterboards.ca.gov/view_documents?global_id=T10000008392&enforcement_id=6356831
Type: TECHNICAL CORRESPONDENCE / ASSISTANCE / OTHER

Document Type: Site Documents **Submitted:**
Document Date: 4/30/2018 **Submitted By:** MICHAEL ROCHETTE (REGULATOR)
Size :
Title: TELEPHONE MEETING TO DISCUSS LAMPBLACK INVESTIGATION WORKPLAN SCOPE OF INVESTIGATION AND ADDITIONAL INFORMATION SHOWING AREAS TO BE SAMPLED.
Title Link: https://geotracker.waterboards.ca.gov/view_documents?global_id=T10000008392&enforcement_id=6356605
Type: MEETING

Document Type: Site Documents **Submitted:**
Document Date: 6/30/2017 **Submitted By:** SUNNY GRUNLOH (REGULATOR)
Size :
Title: ANNUAL ESTIMATE LETTER FY 2017-2018 **Note: Many records provided by the department have a truncated [Title] field.
Title Link: https://geotracker.waterboards.ca.gov/view_documents?global_id=T10000008392&enforcement_id=6325243
Type: ANNUAL ESTIMATION LETTER

Document Type: Site Documents ***Submitted:***
Document Date: 6/29/2017* ***Submitted By:*** AUSTIN CLOWDUS (AUTH_RP)
Size : 190 KB
Title: ADDENDUM FOR INTERIM REMEDIAL MEASURES - FORMER TANK AREA **Note: Many records provided by the department have a truncated [Title] field.
Title Link: https://geotracker.waterboards.ca.gov/esi/uploads/geo_report/3455736160/T10000008392.PDF
Type: CORRECTIVE ACTION PLAN / REMEDIAL ACTION PLAN - ADDENDUM

Document Type: Site Documents ***Submitted:***
Document Date: 6/28/2017 ***Submitted By:*** MICHAEL ROCHETTE (REGULATOR)
Size :
Title: APPROVAL OF WORK PLAN ADDENDUM - MISSION TOWN CENTER - VISO PROPERTY, SANTA CLARA. APPROVAL OF ADDITIONAL ORC TREATMENT, MONITORING, AND REVISED SUBMITTAL DATE COMPLETION REPORT TO MARCH 1, 2018.
Title Link: https://geotracker.waterboards.ca.gov/view_documents?global_id=T10000008392&enforcement_id=6324780
Type: STAFF LETTER

Document Type: Site Documents ***Submitted:***
Document Date: 10/6/2016 ***Submitted By:*** MICHAEL ROCHETTE (REGULATOR)
Size :
Title: CONDITIONAL APPROVAL OF INTERIM REMEDIAL MEASURES – FORMER TANK AREA (WORKPLAN) **Note: Many records provided by the department have a truncated [Title] field.
Title Link: https://geotracker.waterboards.ca.gov/view_documents?global_id=T10000008392&enforcement_id=6300329
Type: STAFF LETTER

Document Type: Site Documents ***Submitted:***
Document Date: 9/7/2016 ***Submitted By:*** MICHAEL ROCHETTE (REGULATOR)
Size :
Title: SIGNED COPY OF THE COST RECOVERY AGREEMENT BY PROMETHEUS REAL ESTATE GROUP, INC.
Title Link: https://geotracker.waterboards.ca.gov/view_documents?global_id=T10000008392&document_id=5900920
Type: CORRESPONDENCE

Document Type: Site Documents ***Submitted:***
Document Date: 8/29/2016 ***Submitted By:*** MICHAEL ROCHETTE (REGULATOR)
Size :
Title: SITE CLEANUP PROGRAM COST RECOVERY LETTER **Note: Many records provided by the department have a truncated [Title] field.
Title Link: https://geotracker.waterboards.ca.gov/view_documents?global_id=T10000008392&enforcement_id=6296507
Type: STAFF LETTER

Document Type: Site Documents ***Submitted:***
Document Date: 8/23/2016 ***Submitted By:*** MICHAEL ROCHETTE (REGULATOR)
Size :
Title: INTERIM REMIDAL MEASURES - FORMER TANK AREA **Note: Many records provided by the department have a truncated [Title] field.
Title Link: https://geotracker.waterboards.ca.gov/view_documents?global_id=T10000008392&document_id=5902176
Type: INTERIM REMEDIAL ACTION PLAN

Document Type: Site Documents ***Submitted:***
Document Date: 5/26/2016 ***Submitted By:*** MICHAEL ROCHETTE (REGULATOR)
Size :
Title: NOTIFICATION OF PROJECT CANCELLATION AND REQUEST FOR COST RECOVERY TERMINATION.
Title Link: https://geotracker.waterboards.ca.gov/view_documents?global_id=T10000008392&document_id=5893496
Type: CORRESPONDENCE

Document Type: Site Documents ***Submitted:***
Document Date: 1/15/2016 ***Submitted By:*** MICHAEL ROCHETTE (REGULATOR)
Size :
Title: SITE CLEANUP PROGRAM COST RECOVERY LETTER WITH SIGNED ACKNOWLEDGMENT LETTER (ATTACHMENT3) **Note: Many records provided by the department have a truncated [Title] field.
Title Link: https://geotracker.waterboards.ca.gov/view_documents?global_id=T10000008392&enforcement_id=6275042
Type: COST RECOVERY AGREEMENT / N. OF REIMBURSEMENT

Sites from GeoTracker Search - Cleanup Status History (as of Sep 15, 2021)

Status: Open - Remediation
Date: 8/7/2019

Map Key	Number of Records	Direction	Distance (mi/ft)	Elev/Diff (ft)	Site	DB

Status: Open - Remediation
Date: 10/9/2018

Status: Open - Site Assessment
Date: 1/9/2018

Status: Open - Assessment & Interim Remedial Action
Date: 1/9/2017

Status: Open - Inactive
Date: 6/6/2016

Status: Open - Site Assessment
Date: 1/28/2016

Status: Open - Case Begin Date
Date: 1/1/1997

Map Key	Number of Records	Direction	Distance (mi/ft)	Elev/Diff (ft)	Site	DB
49	1 of 1	E	0.47 / 2,490.31	65.27 / -10	ZAZZLE.COM INC 1185 CAMPBELL AV SAN JOSE CA 95126	DELISTED HAZ

Siteid: 172836
Latitude: 37.346900
Longitude: -121.929770
Original Source: CHAZ
Record Date: 30-MAY-2017

Map Key	Number of Records	Direction	Distance (mi/ft)	Elev/Diff (ft)	Site	DB
50	1 of 2	E	0.47 / 2,504.19	66.66 / -8	AJ COMMERCIAL LAUNDRY/ALL CHEM SUPPLY 1173-1175 CAMPBELL AVENUE SAN JOSE CA 95126	RESPONSE

Estor/EPA ID: 60000133
Site Code: 201631
Nat Priority List: NO
Acres: 2 ACRES
Special Program:
Funding: RESPONSIBLE PARTY
Assembly District: 28
Senate District: 10
School District:
Permit Renewal Lead:
Project Manager: NICOLE YUEN
Supervisor: JOHN KARACHEWSKI
Public Partici Spclst:
Census Tract: 6085505203
County: SANTA CLARA
Latitude: 37.3462716038083
Longitude: -121.928331537851
APN: 230-13-008, 230-13-009, 23013008, 23013009
Cleanup Status: ACTIVE AS OF 4/19/2005
Cleanup Oversight Agencies: DTSC - SITE CLEANUP PROGRAM - LEAD AGENCY
Site Type: STATE RESPONSE OR NPL
Office: CLEANUP BERKELEY
Past Use that Caused Contam: LAUNDRY SERVICES
Potential Media Affected: OTHER GROUNDWATER AFFECTED (USES OTHER THAN DRINKING WATER)
Potential Contamin of Concern:

1,2-DICHLOROETHYLENE (CIS) TPH-GAS TETRACHLOROETHYLENE (PCE) TRICHLOROETHYLENE (TCE) VINYL CHLORIDE

Site History:

The property has two parcels, each approximately 1.0 acre. 1175 Campbell Avenue is identified by Santa Clara County Assessor's Parcel Number 23013008. It has 2 warehouse type buildings, which are 19,000 square feet in size. 1173 Campbell Avenue is identified by Santa Clara County Assessor's Parcel Number 23013009. It has 3 warehouse type buildings, which are 19,000 square feet in size. The buildings on the site were built in 1956/1957. The site is located approximately four and one half miles northwest of downtown San Jose, California. The surrounding area consists of mixed commercial/ industrial and residential developments. DTSC issued an Imminent and Substantial Endangerment Order for the Site on June 27, 2006 after a Site investigation in May 2005 revealed elevated levels of petroleum compounds, metals, and chlorinated volatile organic compounds in the groundwater. In January 2010, a dual-phase extraction system was operated for 9 months, removing contaminated groundwater and soil vapor. In May 2015, another round of extraction started and ran for approximately one year. Groundwater, soil vapor, and soil samples have been collected from the Site at various times since 2005. Further investigation is planned at the Site to evaluate potential off-Site impacts, but work has been paused due to lack of funding. 9/2021, NY

Status: ACTIVE
Program Type: STATE RESPONSE
CalEnviroScreen Score: 56-60%
Summary Link: https://www.envirostor.dtsc.ca.gov/public/profile_report?global_id=60000133

Completed Activities

Title: Notice of Exemption
Title Link: https://www.envirostor.dtsc.ca.gov/public/final_documents2?global_id=60000133&enforcement_id=6013460
Area Name:
Area Link:
Sub Area:
Sub Area Link:
Document Type: CEQA - Notice of Exemption
Date Completed: 1/13/2010
Comments: CEQA Notice of Exemption for Interim Dual Phase Extraction System signed by DTSC.

Title: Groundwater Sampling
Title Link:
Area Name:
Area Link:
Sub Area:
Sub Area Link:
Document Type: Fieldwork
Date Completed: 11/27/2018
Comments: Groundwater sampling was conducted at the Site on November 26 and 27, 2018.

Title: Fieldwork for Rebound Study
Title Link:
Area Name:
Area Link:
Sub Area:
Sub Area Link:
Document Type: Fieldwork
Date Completed: 10/27/2012
Comments: First rebound study sampling event completed.

Title: Order Amendment for PDF Files
Title Link: https://www.envirostor.dtsc.ca.gov/public/final_documents2?global_id=60000133&enforcement_id=6010564
Area Name:
Area Link:
Sub Area:
Sub Area Link:
Document Type: Amendment - Order/Agreement
Date Completed: 2/21/2007
Comments: Order amendment was done for PDF submittal of documents.

Title: Investigation Workplan (Onsite)
Title Link: https://www.envirostor.dtsc.ca.gov/public/final_documents2?global_id=60000133&doc_id=6016553
Area Name:
Area Link:
Sub Area:
Sub Area Link:
Document Type: Remedial Investigation Workplan
Date Completed: 2/7/2008
Comments: Onsite sampling investigations include soil and groundwater and indoor air survey.

Title: Remedial Investigation Workplan
Title Link: https://www.envirostor.dtsc.ca.gov/public/final_documents2?global_id=60000133&doc_id=6013221
Area Name:
Area Link:
Sub Area:
Sub Area Link:
Document Type: Remedial Investigation Workplan
Date Completed: 11/17/2006
Comments: Workplan approved requiring groundwater monitoring wells installation, soil, and soil gas sampling.

Title: Groundwater Monitoring Report: Second Semi-Annual 2015
Title Link: https://www.envirostor.dtsc.ca.gov/public/final_documents2?global_id=60000133&doc_id=60405336
Area Name:
Area Link:
Sub Area:
Sub Area Link:
Document Type: Monitoring Report
Date Completed: 4/27/2016
Comments: The Groundwater Monitoring Report - Second Semi-Annual 2015 summarizes groundwater monitoring activities completed in November and December 2015 and provides a progress report for the dual-phase extraction system. Due to recent rains, shallower wells that were previously dry were sampled.

Title: Historical Research and Environmental Sampling Work Plan
Title Link: https://www.envirostor.dtsc.ca.gov/public/final_documents2?global_id=60000133&doc_id=60444199
Area Name:
Area Link:
Sub Area:
Sub Area Link:
Document Type: Site Characterization Workplan
Date Completed: 5/31/2018
Comments:

Title: 1st 2018 Semi-Annual Groundwater and Soil Vapor Monitoring Report
Title Link: https://www.envirostor.dtsc.ca.gov/public/final_documents2?global_id=60000133&doc_id=60446859
Area Name:
Area Link:
Sub Area:
Sub Area Link:
Document Type: Site Characterization Report
Date Completed: 8/22/2018
Comments:

Title: I&SE Order
Title Link: https://www.envirostor.dtsc.ca.gov/public/final_documents2?global_id=60000133&enforcement_id=6008184
Area Name:
Area Link:
Sub Area:
Sub Area Link:
Document Type: Unilateral Order (I/SE, RAO, CAO, EPA AO)
Date Completed: 6/27/2006
Comments:

Title: Sumps Letter
Title Link: https://www.envirostor.dtsc.ca.gov/public/final_documents2?global_id=60000133&enforcement_id=60385177
Area Name:
Area Link:
Sub Area:
Sub Area Link:
Document Type: Correspondence
Date Completed: 11/7/2014
Comments: Georestoration, Inc. submitted a letter informing DTSC of the current property owners intent to fill sumps located in the southwestern portion of the site with clean, small pieces of concrete mixed with base rock and then placing inches of concrete to grade above the fill. The identified purpose of filling the sumps was to eliminate a physical hazard. DTSC provided approval to proceed in its response letter.

Title: Soil Gas Sampling
Title Link:
Area Name:
Area Link:
Sub Area:
Sub Area Link:
Document Type: Fieldwork
Date Completed: 7/1/2016
Comments: Additional soil gas wells were installed and soil gas sampling to determine remediation progress was completed.

Title: Com. Profile & Mailing List
Title Link: https://www.envirostor.dtsc.ca.gov/public/final_documents2?global_id=60000133&doc_id=6016559
Area Name:
Area Link:

Sub Area:
Sub Area Link:
Document Type: Community Profile
Date Completed: 2/1/2008
Comments: The key contacts for the site has been updated.

Title: Interim Removal Action Workplan
Title Link: https://www.envirostor.dtsc.ca.gov/public/final_documents2?global_id=60000133&doc_id=6022198
Area Name:
Area Link:
Sub Area:
Sub Area Link:
Document Type: Removal Action Workplan
Date Completed: 1/13/2010
Comments: RAW approved for installation of an Interim Dual Phase Extraction System with one revision to page 18 of the Health and Safety Plan.

Title: Soil Gas and Groundwater Sampling
Title Link:
Area Name:
Area Link:
Sub Area:
Sub Area Link:
Document Type: Fieldwork
Date Completed: 5/22/2015
Comments: The soil gas and groundwater sampling activities outlined in the Workplan for Soil Gas and Groundwater Sampling approved by DTSC on May 13, 2015 was completed.

Title: Annual Oversight Cost Estimate Letter
Title Link: https://www.envirostor.dtsc.ca.gov/public/final_documents2?global_id=60000133&enforcement_id=60397302
Area Name:
Area Link:
Sub Area:
Sub Area Link:
Document Type: Annual Oversight Cost Estimate
Date Completed: 9/21/2015
Comments:

Title: DTSC Response to Project Schedule Update Letter
Title Link: https://www.envirostor.dtsc.ca.gov/public/final_documents2?global_id=60000133&enforcement_id=60408510
Area Name:
Area Link:
Sub Area:
Sub Area Link:
Document Type: Correspondence
Date Completed: 5/2/2016
Comments: DTSC sent a letter to 1175 Campbell Avenue, LLC, the responsible party, that approved the updated project schedule outlined in a February 10, 2016 letter from GeoRestoration, Inc. DTSC agreed that the dual-phase extraction system should run until the Bay Area Air Quality District permit expired at the end of May 2016. After system shutdown, soil sampling would be performed after a one-month period to provide data to assess the progress of remedation.

Title: Groundwater Monitoring Report, 1st Semi Annual 2017
Title Link: https://www.envirostor.dtsc.ca.gov/public/final_documents2?global_id=60000133&doc_id=60431210
Area Name:
Area Link:
Sub Area:
Sub Area Link:
Document Type: Site Characterization Report
Date Completed: 12/12/2017
Comments:

Title: Fact Sheet
Title Link: https://www.envirostor.dtsc.ca.gov/public/final_documents2?global_id=60000133&doc_id=6022572
Area Name:
Area Link:
Sub Area:
Sub Area Link:
Document Type: Fact Sheets

Date Completed: 10/21/2009
Comments: Fact sheet for Draft RAW

Title: Amendment to I&SE Order
Title Link: https://www.envirostor.dtsc.ca.gov/public/final_documents2?global_id=60000133&enforcement_id=60358646
Area Name:
Area Link:
Sub Area:
Sub Area Link:
Document Type: Amendment - Order/Agreement
Date Completed: 1/7/2015
Comments: DTSC issued an Amendment to Imminent and Substantial Endangerment Order and Remedial Action Order, Docket No. I&SE 05/06-012, which was issued in 2006. The Amendment added 1175 Campbell Avenue, LLC, the new Site owner, and the Estate of Jonnie Lindsell as responsible parties.

Title: Cost Estimate 2011-2012
Title Link: https://www.envirostor.dtsc.ca.gov/public/final_documents2?global_id=60000133&enforcement_id=60287488
Area Name:
Area Link:
Sub Area:
Sub Area Link:
Document Type: Annual Oversight Cost Estimate
Date Completed: 12/14/2011
Comments:

Title: Rebound Study: Preliminary Data
Title Link: https://www.envirostor.dtsc.ca.gov/public/final_documents2?global_id=60000133&doc_id=60327782
Area Name:
Area Link:
Sub Area:
Sub Area Link:
Document Type: Technical Report
Date Completed: 6/27/2013
Comments: Raw lab data from rebound study sampling.

Title: Off-Site Characterization Workplan
Title Link: https://www.envirostor.dtsc.ca.gov/public/final_documents2?global_id=60000133&doc_id=60258775
Area Name:
Area Link:
Sub Area:
Sub Area Link:
Document Type: Site Characterization Workplan
Date Completed: 11/8/2011
Comments: Report approved.

Title: Annual Oversight Cost Estimate for FY20-21
Title Link: https://www.envirostor.dtsc.ca.gov/public/final_documents2?global_id=60000133&enforcement_id=60483066
Area Name:
Area Link:
Sub Area:
Sub Area Link:
Document Type: Annual Oversight Cost Estimate
Date Completed: 9/9/2020
Comments: DTSC's annual estimate of oversight costs for the 2020-2021 fiscal year.

Title: 3rd Quarter 2019 Groundwater Monitoring Report
Title Link: https://www.envirostor.dtsc.ca.gov/public/final_documents2?global_id=60000133&doc_id=60472209
Area Name:
Area Link:
Sub Area:
Sub Area Link:
Document Type: Site Characterization Report
Date Completed: 3/5/2020
Comments:

Title: Groundwater Monitoring Report - 1st Semi-Annual 2016
Title Link: https://www.envirostor.dtsc.ca.gov/public/final_documents2?global_id=60000133&doc_id=60396471
Area Name:
Area Link:

Sub Area:
Sub Area Link:
Document Type: Technical Report
Date Completed: 3/14/2017
Comments:

Title: Public Notice
Title Link: https://www.envirostor.dtsc.ca.gov/public/final_documents2?global_id=60000133&doc_id=6022573
Area Name:
Area Link:
Sub Area:
Sub Area Link:
Document Type: Public Notice
Date Completed: 10/21/2009
Comments: Public Notice for Draft RAW

Title: Field Investigation
Title Link:
Area Name:
Area Link:
Sub Area:
Sub Area Link:
Document Type: Fieldwork
Date Completed: 2/15/2013
Comments: On-site groundwater sampled as part of ongoing rebound study.

Title: Cost Estimate 2012-2013
Title Link: https://www.envirostor.dtsc.ca.gov/public/final_documents2?global_id=60000133&enforcement_id=60325163
Area Name:
Area Link:
Sub Area:
Sub Area Link:
Document Type: Annual Oversight Cost Estimate
Date Completed: 11/1/2012
Comments: Annual DTSC oversight cost estimate sent to responsible party.

Title: Work Plan for Off-Site Investigation
Title Link: https://www.envirostor.dtsc.ca.gov/public/final_documents2?global_id=60000133&doc_id=60482061
Area Name:
Area Link:
Sub Area:
Sub Area Link:
Document Type: Site Characterization Workplan
Date Completed: 8/21/2020
Comments: Off-Site investigation workplan proposes installing soil vapor wells along the site boundary, grab groundwater samples near a previous historical sample that contained chlorinated volatile organic compounds, and decommissioning previously-approved groundwater monitoring wells.

Title: Site Investigation Report -- Offsite Groundwater Sampling
Title Link: https://www.envirostor.dtsc.ca.gov/public/final_documents2?global_id=60000133&doc_id=60475552
Area Name:
Area Link:
Sub Area:
Sub Area Link:
Document Type: Site Characterization Report
Date Completed: 9/27/2013
Comments: Report summarizes the results of offsite groundwater sampling.

Title: 2012 2nd Quarter Semi-Annual Groundwater Monitoring Report
Title Link: https://www.envirostor.dtsc.ca.gov/public/final_documents2?global_id=60000133&doc_id=60445385
Area Name:
Area Link:
Sub Area:
Sub Area Link:
Document Type: Site Characterization Report
Date Completed: 8/2/2012
Comments: The semi-annual groundwater monitoring report summarizes the groundwater monitoring activities conducted at the Site during the second quarter of 2012 by SGI.

Title: Work Notice
Title Link: https://www.envirostor.dtsc.ca.gov/public/final_documents2?global_id=60000133&doc_id=60194464
Area Name:
Area Link:
Sub Area:
Sub Area Link:
Document Type: Public Notice
Date Completed: 1/25/2010
Comments:

Title: Soil and Groundwater Report
Title Link: https://www.envirostor.dtsc.ca.gov/public/final_documents2?global_id=60000133&doc_id=6015456
Area Name:
Area Link:
Sub Area:
Sub Area Link:
Document Type: Site Characterization Report
Date Completed: 9/20/2007
Comments: Additional investigation is required which includes defining the lateral and vertical extent of groundwater contamination, and investigating the source of TPH contamination around MW-3.

Title: Annual Oversight Cost Estimate
Title Link: https://www.envirostor.dtsc.ca.gov/public/final_documents2?global_id=60000133&enforcement_id=60414599
Area Name:
Area Link:
Sub Area:
Sub Area Link:
Document Type: Annual Oversight Cost Estimate
Date Completed: 9/23/2016
Comments: DTSC letter with oversight cost estimate for fiscal year 2016/2017

Title: Project Schedule Update Letter
Title Link:
Area Name:
Area Link:
Sub Area:
Sub Area Link:
Document Type: Correspondence
Date Completed: 2/10/2016
Comments: Letter from GeoRestoration details the proposed schedule for shutdown of the dual phase extraction system and soil gas and groundwater sampling and reporting.

Title: Amendment to Ground Water Monitoring Schedule
Title Link: https://www.envirostor.dtsc.ca.gov/public/final_documents2?global_id=60000133&doc_id=60459438
Area Name:
Area Link:
Sub Area:
Sub Area Link:
Document Type: Site Characterization Workplan
Date Completed: 3/5/2020
Comments:

Title: Sampling Report (Onsite)
Title Link: https://www.envirostor.dtsc.ca.gov/public/final_documents2?global_id=60000133&doc_id=6018177
Area Name:
Area Link:
Sub Area:
Sub Area Link:
Document Type: Remedial Investigation Report
Date Completed: 8/15/2008
Comments: Indoor air survey results indicate VOC levels are elevated and above the screening levels. An Expedited Removal Action and additional offsite groundwater investigation are recommended for the site.

Title: Site Investigation Report
Title Link: https://www.envirostor.dtsc.ca.gov/public/final_documents2?global_id=60000133&doc_id=60460194
Area Name:
Area Link:
Sub Area:
Sub Area Link:

Document Type: Site Characterization Report
Date Completed: 5/27/2020
Comments:

Title: Groundwater Monitoring Report
Title Link: https://www.envirostor.dtsc.ca.gov/public/final_documents2?global_id=60000133&doc_id=60386221
Area Name:
Area Link:
Sub Area:
Sub Area Link:
Document Type: Technical Report
Date Completed: 11/5/2015
Comments: The Groundwater Monitoring Report, First Semi-Annual 2015 summarizes groundwater monitoring activities completed in May 2015. Select monitoring wells in areas with remaining elevated volatile organic compounds were sampled to evaluate current groundwater conditions and to provide a baseline to track progress for the remediation that was restarted in May 2015. Wells with a total depth of 20 feet or less were dry or had small amounts of groundwater and were not sampled.

Title: Letter from RP to Lt. Governor
Title Link: https://www.envirostor.dtsc.ca.gov/public/final_documents2?global_id=60000133&doc_id=60276737
Area Name:
Area Link:
Sub Area:
Sub Area Link:
Document Type: *Correspondence - Received
Date Completed: 9/2/2011
Comments: The Site owner sent a letter to Lt. Governor Gavin Newsom regarding the investigation and cleanup of the Site.

Title: Annual Oversight Cost Estimate Letter
Title Link: https://www.envirostor.dtsc.ca.gov/public/final_documents2?global_id=60000133&enforcement_id=60447311
Area Name:
Area Link:
Sub Area:
Sub Area Link:
Document Type: Annual Oversight Cost Estimate
Date Completed: 9/25/2018
Comments: Annual cost estimate letter estimating DTSC's oversight costs for the 2018 to 2019 fiscal year.

Title: Proposed Determination of Non Compliance
Title Link: https://www.envirostor.dtsc.ca.gov/public/final_documents2?global_id=60000133&enforcement_id=6009681
Area Name:
Area Link:
Sub Area:
Sub Area Link:
Document Type: Proposed Determination of non-compliance
Date Completed: 8/2/2006
Comments: Proposed Determination of Non Compliance issued. Respondent's request for a 12 month extension denied. Extension to comply granted through August 31, 2006.

Title: Soil Gas & Groundwater Sampling Work Plan
Title Link: https://www.envirostor.dtsc.ca.gov/public/final_documents2?global_id=60000133&doc_id=60386209
Area Name:
Area Link:
Sub Area:
Sub Area Link:
Document Type: Technical Workplan
Date Completed: 5/13/2015
Comments:

Title: 2nd 2018 Semi-Annual Groundwater Monitoring Report
Title Link: https://www.envirostor.dtsc.ca.gov/public/final_documents2?global_id=60000133&doc_id=60448422
Area Name:
Area Link:
Sub Area:
Sub Area Link:
Document Type: Site Characterization Report
Date Completed: 3/5/2020
Comments:

Title: Resumption of Dual-Phase Extraction / RAW Implementation
Title Link:
Area Name:
Area Link:
Sub Area:
Sub Area Link:
Document Type: Fieldwork
Date Completed: 6/1/2015
Comments: Dual-phase extraction was restarted on the site.

Title: Rebound Study Workplan: Groundwater Monitoring and Soil Vapor Sampling
Title Link:
Area Name:
Area Link:
Sub Area:
Sub Area Link:
Document Type: Site Characterization Workplan
Date Completed: 11/2/2012
Comments: The Workplan outlines groundwater and soil vapor sampling to determine current subsurface conditions at the site following cessation of dual phase extraction and soil vapor extraction in December 2011.

Title: Soil Gas Survey Report
Title Link: https://www.envirostor.dtsc.ca.gov/public/final_documents2?global_id=60000133&doc_id=6013284
Area Name:
Area Link:
Sub Area:
Sub Area Link:
Document Type: Site Characterization Report
Date Completed: 9/20/2007
Comments: Additional investigation is required which includes onsite indoor air sampling.

Title: Fieldwork (Interim RAW)
Title Link:
Area Name:
Area Link:
Sub Area:
Sub Area Link:
Document Type: Fieldwork
Date Completed: 5/26/2010
Comments: inspection completed

Title: Annual Cost Estimate Letter
Title Link: https://www.envirostor.dtsc.ca.gov/public/final_documents2?global_id=60000133&enforcement_id=60255699
Area Name:
Area Link:
Sub Area:
Sub Area Link:
Document Type: Annual Oversight Cost Estimate
Date Completed: 9/29/2010
Comments:

Title: Preliminary Groundwater Sampling and Testing Investigation Report
Title Link: https://www.envirostor.dtsc.ca.gov/public/final_documents2?global_id=60000133&doc_id=60447051
Area Name:
Area Link:
Sub Area:
Sub Area Link:
Document Type: Site Characterization Report
Date Completed: 8/15/2005
Comments: The report presents the results of preliminary groundwater sampling at the site and was submitted to the California Office of Emergency Services who referred it to the Emergency Response Division at DTSC. This report was completed prior to the issuance of an order for the site and not performed under DTSC's oversight.

Title: Report for Site Investigation, Well Installation, and Remediation Progress
Title Link: https://www.envirostor.dtsc.ca.gov/public/final_documents2?global_id=60000133&doc_id=60261873
Area Name:
Area Link:
Sub Area:
Sub Area Link:

Document Type: Removal Action Completion Report
Date Completed: 1/26/2012
Comments:

Title: Geophysical Investigation Results and Work Plan for Additional Investigation
Title Link: https://www.envirostor.dtsc.ca.gov/public/final_documents2?global_id=60000133&doc_id=60447784
Area Name:
Area Link:
Sub Area:
Sub Area Link:
Document Type: Site Characterization Workplan
Date Completed: 9/21/2018
Comments:

Title: Fieldwork
Title Link:
Area Name:
Area Link:
Sub Area:
Sub Area Link:
Document Type: Fieldwork
Date Completed: 2/29/2008
Comments: Fieldwork included soil and groundwater investigations, and indoor soil gas survey.

Title: Site Screening
Title Link: https://www.envirostor.dtsc.ca.gov/public/final_documents2?global_id=60000133&doc_id=6007946
Area Name:
Area Link:
Sub Area:
Sub Area Link:
Document Type: Site Screening
Date Completed: 10/20/2005
Comments: In-house site screening report approved which determined that further action is needed.

Title: Soil Gas Sampling Report
Title Link: https://www.envirostor.dtsc.ca.gov/public/final_documents2?global_id=60000133&doc_id=60396473
Area Name:
Area Link:
Sub Area:
Sub Area Link:
Document Type: Technical Report
Date Completed: 3/13/2017
Comments:

Title: Offsite Investigation Workplan
Title Link: https://www.envirostor.dtsc.ca.gov/public/final_documents2?global_id=60000133&doc_id=6018181
Area Name:
Area Link:
Sub Area:
Sub Area Link:
Document Type: Remedial Investigation Workplan
Date Completed: 3/15/2010
Comments: approved

Title: On-Site Soilgas and Groundwater Sampling
Title Link:
Area Name:
Area Link:
Sub Area:
Sub Area Link:
Document Type: Fieldwork
Date Completed: 1/8/2007
Comments: Fieldwork is complete which included soil gas survey, drilling and sampling six groundwater monitoring wells. Soil sampling will be implemented after reviewing the analytical results from soil gas and groundwater data.

Title: Soil Gas and Groundwater Workplan Modification
Title Link: https://www.envirostor.dtsc.ca.gov/public/final_documents2?global_id=60000133&enforcement_id=60395478
Area Name:
Area Link:

Map Key	Number of Records	Direction	Distance (mi/ft)	Elev/Diff (ft)	Site	DB

Sub Area:
Sub Area Link:
Document Type: Correspondence
Date Completed: 5/14/2015
Comments: Email from GeoRestoration outlining proposed groundwater sampling location changes due to dry shallow wells caused by a lower than expected water table.

Title: Letter from Roger Dokter Regarding Future Actions at the Site
Title Link: https://www.envirostor.dtsc.ca.gov/public/final_documents2?global_id=60000133&enforcement_id=60418344
Area Name:
Area Link:
Sub Area:
Sub Area Link:
Document Type: Correspondence
Date Completed: 10/4/2016
Comments: Letter from GeoRestoration to DTSC proposing conceptual approach for final site remedy

---

50	2 of 2	E	0.47 / 2,504.19	66.66 / -8	***AJ COMMERCIAL LAUNDRY/ALL CHEM SUPPLY*** ***1173-1175 CAMPBELL AVENUE*** ***SAN JOSE CA 95126***	***ENVIROSTOR***

Estor/EPA ID: 60000133
Site Code: 201631
Nat Priority List: NO
APN: 230-13-008, 230-13-009, 23013008, 23013009
Census Tract: 6085505203
Site Type: STATE RESPONSE OR NPL
Address Description: 1173-1175 CAMPBELL AVENUE
Office: CLEANUP BERKELEY
Special Program:
Funding: RESPONSIBLE PARTY
Assembly District: 28
Senate District: 10
Permit Renewal Lead:
Public Partici Spclst:
Project Manager: NICOLE YUEN
County: SANTA CLARA
Latitude: 37.3462716038083
Longitude: -121.928331537851
Acres: 2 ACRES
Supervisor: JOHN KARACHEWSKI
Cleanup Status: ACTIVE AS OF 4/19/2005
Cleanup Oversight Agencies: DTSC - SITE CLEANUP PROGRAM - LEAD AGENCY
School District:
Past Use that Caused Contam: LAUNDRY SERVICES
Potential Media Affected: OTHER GROUNDWATER AFFECTED (USES OTHER THAN DRINKING WATER)
Site History:

The property has two parcels, each approximately 1.0 acre. 1175 Campbell Avenue is identified by Santa Clara County Assessor's Parcel Number 23013008. It has 2 warehouse type buildings, which are 19,000 square feet in size. 1173 Campbell Avenue is identified by Santa Clara County Assessor's Parcel Number 23013009. It has 3 warehouse type buildings, which are 19,000 square feet in size. The buildings on the site were built in 1956/1957. The site is located approximately four and one half miles northwest of downtown San Jose, California. The surrounding area consists of mixed commercial/ industrial and residential developments. DTSC issued an Imminent and Substantial Endangerment Order for the Site on June 27, 2006 after a Site investigation in May 2005 revealed elevated levels of petroleum compounds, metals, and chlorinated volatile organic compounds in the groundwater. In January 2010, a dual-phase extraction system was operated for 9 months, removing contaminated groundwater and soil vapor. In May 2015, another round of extraction started and ran for approximately one year. Groundwater, soil vapor, and soil samples have been collected from the Site at various times since 2005. Further investigation is planned at the Site to evaluate potential off-Site impacts, but work has been paused due to lack of funding. 9/2021, NY

Potential Contamin of Concern:

1,2-DICHLOROETHYLENE (CIS) TPH-GAS TETRACHLOROETHYLENE (PCE) TRICHLOROETHYLENE (TCE) VINYL CHLORIDE

Status: ACTIVE
Program Type: STATE RESPONSE
CalEnviroScreen Score: 56-60%
Summary Link: https://www.envirostor.dtsc.ca.gov/public/profile_report?global_id=60000133

Completed Activities

Title: 2012 2nd Quarter Semi-Annual Groundwater Monitoring Report
Title Link: https://www.envirostor.dtsc.ca.gov/public/final_documents2?global_id=60000133&doc_id=60445385
Area Name:
Area Link:
Sub Area:
Sub Area Link:

Document Type: Site Characterization Report
Date Completed: 8/2/2012
Comments: The semi-annual groundwater monitoring report summarizes the groundwater monitoring activities conducted at the Site during the second quarter of 2012 by SGI.

Title: Groundwater Monitoring Report
Title Link: https://www.envirostor.dtsc.ca.gov/public/final_documents2?global_id=60000133&doc_id=60386221
Area Name:
Area Link:
Sub Area:
Sub Area Link:
Document Type: Technical Report
Date Completed: 11/5/2015
Comments: The Groundwater Monitoring Report, First Semi-Annual 2015 summarizes groundwater monitoring activities completed in May 2015. Select monitoring wells in areas with remaining elevated volatile organic compounds were sampled to evaluate current groundwater conditions and to provide a baseline to track progress for the remediation that was restarted in May 2015. Wells with a total depth of 20 feet or less were dry or had small amounts of groundwater and were not sampled.

Title: Groundwater Monitoring Report: Second Semi-Annual 2015
Title Link: https://www.envirostor.dtsc.ca.gov/public/final_documents2?global_id=60000133&doc_id=60405336
Area Name:
Area Link:
Sub Area:
Sub Area Link:
Document Type: Monitoring Report
Date Completed: 4/27/2016
Comments: The Groundwater Monitoring Report - Second Semi-Annual 2015 summarizes groundwater monitoring activities completed in November and December 2015 and provides a progress report for the dual-phase extraction system. Due to recent rains, shallower wells that were previously dry were sampled.

Title: Notice of Exemption
Title Link: https://www.envirostor.dtsc.ca.gov/public/final_documents2?global_id=60000133&enforcement_id=6013460
Area Name:
Area Link:
Sub Area:
Sub Area Link:
Document Type: CEQA - Notice of Exemption
Date Completed: 1/13/2010
Comments: CEQA Notice of Exemption for Interim Dual Phase Extraction System signed by DTSC.

Title: 1st 2018 Semi-Annual Groundwater and Soil Vapor Monitoring Report
Title Link: https://www.envirostor.dtsc.ca.gov/public/final_documents2?global_id=60000133&doc_id=60446859
Area Name:
Area Link:
Sub Area:
Sub Area Link:
Document Type: Site Characterization Report
Date Completed: 8/22/2018
Comments:

Title: Com. Profile & Mailing List
Title Link: https://www.envirostor.dtsc.ca.gov/public/final_documents2?global_id=60000133&doc_id=6016559
Area Name:
Area Link:
Sub Area:
Sub Area Link:
Document Type: Community Profile
Date Completed: 2/1/2008
Comments: The key contacts for the site has been updated.

Title: Order Amendment for PDF Files
Title Link: https://www.envirostor.dtsc.ca.gov/public/final_documents2?global_id=60000133&enforcement_id=6010564
Area Name:
Area Link:
Sub Area:
Sub Area Link:
Document Type: Amendment - Order/Agreement
Date Completed: 2/21/2007

Comments: Order amendment was done for PDF submittal of documents.

Title: Proposed Determination of Non Compliance
Title Link: https://www.envirostor.dtsc.ca.gov/public/final_documents2?global_id=60000133&enforcement_id=6009681
Area Name:
Area Link:
Sub Area:
Sub Area Link:
Document Type: Proposed Determination of non-compliance
Date Completed: 8/2/2006
Comments: Proposed Determination of Non Compliance issued. Respondent's request for a 12 month extension denied. Extension to comply granted through August 31, 2006.

Title: Public Notice
Title Link: https://www.envirostor.dtsc.ca.gov/public/final_documents2?global_id=60000133&doc_id=6022573
Area Name:
Area Link:
Sub Area:
Sub Area Link:
Document Type: Public Notice
Date Completed: 10/21/2009
Comments: Public Notice for Draft RAW

Title: Soil Gas and Groundwater Workplan Modification
Title Link: https://www.envirostor.dtsc.ca.gov/public/final_documents2?global_id=60000133&enforcement_id=60395478
Area Name:
Area Link:
Sub Area:
Sub Area Link:
Document Type: Correspondence
Date Completed: 5/14/2015
Comments: Email from GeoRestoration outlining proposed groundwater sampling location changes due to dry shallow wells caused by a lower than expected water table.

Title: 3rd Quarter 2019 Groundwater Monitoring Report
Title Link: https://www.envirostor.dtsc.ca.gov/public/final_documents2?global_id=60000133&doc_id=60472209
Area Name:
Area Link:
Sub Area:
Sub Area Link:
Document Type: Site Characterization Report
Date Completed: 3/5/2020
Comments:

Title: Amendment to I&SE Order
Title Link: https://www.envirostor.dtsc.ca.gov/public/final_documents2?global_id=60000133&enforcement_id=60358646
Area Name:
Area Link:
Sub Area:
Sub Area Link:
Document Type: Amendment - Order/Agreement
Date Completed: 1/7/2015
Comments: DTSC issued an Amendment to Imminent and Substantial Endangerment Order and Remedial Action Order, Docket No. I&SE 05/06-012, which was issued in 2006. The Amendment added 1175 Campbell Avenue, LLC, the new Site owner, and the Estate of Jonnie Lindsell as responsible parties.

Title: Annual Cost Estimate Letter
Title Link: https://www.envirostor.dtsc.ca.gov/public/final_documents2?global_id=60000133&enforcement_id=60255699
Area Name:
Area Link:
Sub Area:
Sub Area Link:
Document Type: Annual Oversight Cost Estimate
Date Completed: 9/29/2010
Comments:

Title: Fact Sheet
Title Link: https://www.envirostor.dtsc.ca.gov/public/final_documents2?global_id=60000133&doc_id=6022572
Area Name:

Area Link:
Sub Area:
Sub Area Link:
Document Type: Fact Sheets
Date Completed: 10/21/2009
Comments: Fact sheet for Draft RAW

Title: Groundwater Monitoring Report - 1st Semi-Annual 2016
Title Link: https://www.envirostor.dtsc.ca.gov/public/final_documents2?global_id=60000133&doc_id=60396471
Area Name:
Area Link:
Sub Area:
Sub Area Link:
Document Type: Technical Report
Date Completed: 3/14/2017
Comments:

Title: Groundwater Sampling
Title Link:
Area Name:
Area Link:
Sub Area:
Sub Area Link:
Document Type: Fieldwork
Date Completed: 11/27/2018
Comments: Groundwater sampling was conducted at the Site on November 26 and 27, 2018.

Title: Off-Site Characterization Workplan
Title Link: https://www.envirostor.dtsc.ca.gov/public/final_documents2?global_id=60000133&doc_id=60258775
Area Name:
Area Link:
Sub Area:
Sub Area Link:
Document Type: Site Characterization Workplan
Date Completed: 11/8/2011
Comments: Report approved.

Title: Offsite Investigation Workplan
Title Link: https://www.envirostor.dtsc.ca.gov/public/final_documents2?global_id=60000133&doc_id=6018181
Area Name:
Area Link:
Sub Area:
Sub Area Link:
Document Type: Remedial Investigation Workplan
Date Completed: 3/15/2010
Comments: approved

Title: Project Schedule Update Letter
Title Link:
Area Name:
Area Link:
Sub Area:
Sub Area Link:
Document Type: Correspondence
Date Completed: 2/10/2016
Comments: Letter from GeoRestoration details the proposed schedule for shutdown of the dual phase extraction system and soil gas and groundwater sampling and reporting.

Title: Site Screening
Title Link: https://www.envirostor.dtsc.ca.gov/public/final_documents2?global_id=60000133&doc_id=6007946
Area Name:
Area Link:
Sub Area:
Sub Area Link:
Document Type: Site Screening
Date Completed: 10/20/2005
Comments: In-house site screening report approved which determined that further action is needed.

Title: Soil Gas Survey Report

Title Link: https://www.envirostor.dtsc.ca.gov/public/final_documents2?global_id=60000133&doc_id=6013284
Area Name:
Area Link:
Sub Area:
Sub Area Link:
Document Type: Site Characterization Report
Date Completed: 9/20/2007
Comments: Additional investigation is required which includes onsite indoor air sampling.

Title: 2nd 2018 Semi-Annual Groundwater Monitoring Report
Title Link: https://www.envirostor.dtsc.ca.gov/public/final_documents2?global_id=60000133&doc_id=60448422
Area Name:
Area Link:
Sub Area:
Sub Area Link:
Document Type: Site Characterization Report
Date Completed: 3/5/2020
Comments:

Title: Fieldwork (Interim RAW)
Title Link:
Area Name:
Area Link:
Sub Area:
Sub Area Link:
Document Type: Fieldwork
Date Completed: 5/26/2010
Comments: inspection completed

Title: Groundwater Monitoring Report, 1st Semi Annual 2017
Title Link: https://www.envirostor.dtsc.ca.gov/public/final_documents2?global_id=60000133&doc_id=60431210
Area Name:
Area Link:
Sub Area:
Sub Area Link:
Document Type: Site Characterization Report
Date Completed: 12/12/2017
Comments:

Title: Interim Removal Action Workplan
Title Link: https://www.envirostor.dtsc.ca.gov/public/final_documents2?global_id=60000133&doc_id=6022198
Area Name:
Area Link:
Sub Area:
Sub Area Link:
Document Type: Removal Action Workplan
Date Completed: 1/13/2010
Comments: RAW approved for installation of an Interim Dual Phase Extraction System with one revision to page 18 of the Health and Safety Plan.

Title: Letter from RP to Lt. Governor
Title Link: https://www.envirostor.dtsc.ca.gov/public/final_documents2?global_id=60000133&doc_id=60276737
Area Name:
Area Link:
Sub Area:
Sub Area Link:
Document Type: *Correspondence - Received
Date Completed: 9/2/2011
Comments: The Site owner sent a letter to Lt. Governor Gavin Newsom regarding the investigation and cleanup of the Site.

Title: Remedial Investigation Workplan
Title Link: https://www.envirostor.dtsc.ca.gov/public/final_documents2?global_id=60000133&doc_id=6013221
Area Name:
Area Link:
Sub Area:
Sub Area Link:
Document Type: Remedial Investigation Workplan
Date Completed: 11/17/2006
Comments: Workplan approved requiring groundwater monitoring wells installation, soil, and soil gas sampling.

Title: Site Investigation Report
Title Link: https://www.envirostor.dtsc.ca.gov/public/final_documents2?global_id=60000133&doc_id=60460194
Area Name:
Area Link:
Sub Area:
Sub Area Link:
Document Type: Site Characterization Report
Date Completed: 5/27/2020
Comments:

Title: Amendment to Ground Water Monitoring Schedule
Title Link: https://www.envirostor.dtsc.ca.gov/public/final_documents2?global_id=60000133&doc_id=60459438
Area Name:
Area Link:
Sub Area:
Sub Area Link:
Document Type: Site Characterization Workplan
Date Completed: 3/5/2020
Comments:

Title: Annual Oversight Cost Estimate Letter
Title Link: https://www.envirostor.dtsc.ca.gov/public/final_documents2?global_id=60000133&enforcement_id=60447311
Area Name:
Area Link:
Sub Area:
Sub Area Link:
Document Type: Annual Oversight Cost Estimate
Date Completed: 9/25/2018
Comments: Annual cost estimate letter estimating DTSC's oversight costs for the 2018 to 2019 fiscal year.

Title: Annual Oversight Cost Estimate for FY20-21
Title Link: https://www.envirostor.dtsc.ca.gov/public/final_documents2?global_id=60000133&enforcement_id=60483066
Area Name:
Area Link:
Sub Area:
Sub Area Link:
Document Type: Annual Oversight Cost Estimate
Date Completed: 9/9/2020
Comments: DTSC's annual estimate of oversight costs for the 2020-2021 fiscal year.

Title: Report for Site Investigation, Well Installation, and Remediation Progress
Title Link: https://www.envirostor.dtsc.ca.gov/public/final_documents2?global_id=60000133&doc_id=60261873
Area Name:
Area Link:
Sub Area:
Sub Area Link:
Document Type: Removal Action Completion Report
Date Completed: 1/26/2012
Comments:

Title: Sampling Report (Onsite)
Title Link: https://www.envirostor.dtsc.ca.gov/public/final_documents2?global_id=60000133&doc_id=6018177
Area Name:
Area Link:
Sub Area:
Sub Area Link:
Document Type: Remedial Investigation Report
Date Completed: 8/15/2008
Comments: Indoor air survey results indicate VOC levels are elevated and above the screening levels. An Expedited Removal Action and additional offsite groundwater investigation are recommended for the site.

Title: Soil Gas Sampling Report
Title Link: https://www.envirostor.dtsc.ca.gov/public/final_documents2?global_id=60000133&doc_id=60396473
Area Name:
Area Link:
Sub Area:
Sub Area Link:
Document Type: Technical Report

Date Completed: 3/13/2017
Comments:

Title: Soil and Groundwater Report
Title Link: https://www.envirostor.dtsc.ca.gov/public/final_documents2?global_id=60000133&doc_id=6015456
Area Name:
Area Link:
Sub Area:
Sub Area Link:
Document Type: Site Characterization Report
Date Completed: 9/20/2007
Comments: Additional investigation is required which includes defining the lateral and vertical extent of groundwater contamination, and investigating the source of TPH contamination around MW-3.

Title: Annual Oversight Cost Estimate Letter
Title Link: https://www.envirostor.dtsc.ca.gov/public/final_documents2?global_id=60000133&enforcement_id=60397302
Area Name:
Area Link:
Sub Area:
Sub Area Link:
Document Type: Annual Oversight Cost Estimate
Date Completed: 9/21/2015
Comments:

Title: Cost Estimate 2012-2013
Title Link: https://www.envirostor.dtsc.ca.gov/public/final_documents2?global_id=60000133&enforcement_id=60325163
Area Name:
Area Link:
Sub Area:
Sub Area Link:
Document Type: Annual Oversight Cost Estimate
Date Completed: 11/1/2012
Comments: Annual DTSC oversight cost estimate sent to responsible party.

Title: DTSC Response to Project Schedule Update Letter
Title Link: https://www.envirostor.dtsc.ca.gov/public/final_documents2?global_id=60000133&enforcement_id=60408510
Area Name:
Area Link:
Sub Area:
Sub Area Link:
Document Type: Correspondence
Date Completed: 5/2/2016
Comments: DTSC sent a letter to 1175 Campbell Avenue, LLC, the responsible party, that approved the updated project schedule outlined in a February 10, 2016 letter from GeoRestoration, Inc. DTSC agreed that the dual-phase extraction system should run until the Bay Area Air Quality District permit expired at the end of May 2016. After system shutdown, soil sampling would be performed after a one-month period to provide data to assess the progress of remedation.

Title: Investigation Workplan (Onsite)
Title Link: https://www.envirostor.dtsc.ca.gov/public/final_documents2?global_id=60000133&doc_id=6016553
Area Name:
Area Link:
Sub Area:
Sub Area Link:
Document Type: Remedial Investigation Workplan
Date Completed: 2/7/2008
Comments: Onsite sampling investigations include soil and groundwater and indoor air survey.

Title: Letter from Roger Dokter Regarding Future Actions at the Site
Title Link: https://www.envirostor.dtsc.ca.gov/public/final_documents2?global_id=60000133&enforcement_id=60418344
Area Name:
Area Link:
Sub Area:
Sub Area Link:
Document Type: Correspondence
Date Completed: 10/4/2016
Comments: Letter from GeoRestoration to DTSC proposing conceptual approach for final site remedy

Title: On-Site Soilgas and Groundwater Sampling

Title Link:
Area Name:
Area Link:
Sub Area:
Sub Area Link:
Document Type: Fieldwork
Date Completed: 1/8/2007
Comments: Fieldwork is complete which included soil gas survey, drilling and sampling six groundwater monitoring wells. Soil sampling will be implemented after reviewing the analytical results from soil gas and groundwater data.

Title: Resumption of Dual-Phase Extraction / RAW Implementation
Title Link:
Area Name:
Area Link:
Sub Area:
Sub Area Link:
Document Type: Fieldwork
Date Completed: 6/1/2015
Comments: Dual-phase extraction was restarted on the site.

Title: Soil Gas Sampling
Title Link:
Area Name:
Area Link:
Sub Area:
Sub Area Link:
Document Type: Fieldwork
Date Completed: 7/1/2016
Comments: Additional soil gas wells were installed and soil gas sampling to determine remediation progress was completed.

Title: Soil Gas and Groundwater Sampling
Title Link:
Area Name:
Area Link:
Sub Area:
Sub Area Link:
Document Type: Fieldwork
Date Completed: 5/22/2015
Comments: The soil gas and groundwater sampling activities outlined in the Workplan for Soil Gas and Groundwater Sampling approved by DTSC on May 13, 2015 was completed.

Title: Annual Oversight Cost Estimate
Title Link: https://www.envirostor.dtsc.ca.gov/public/final_documents2?global_id=60000133&enforcement_id=60414599
Area Name:
Area Link:
Sub Area:
Sub Area Link:
Document Type: Annual Oversight Cost Estimate
Date Completed: 9/23/2016
Comments: DTSC letter with oversight cost estimate for fiscal year 2016/2017

Title: Field Investigation
Title Link:
Area Name:
Area Link:
Sub Area:
Sub Area Link:
Document Type: Fieldwork
Date Completed: 2/15/2013
Comments: On-site groundwater sampled as part of ongoing rebound study.

Title: Fieldwork for Rebound Study
Title Link:
Area Name:
Area Link:
Sub Area:
Sub Area Link:
Document Type: Fieldwork
Date Completed: 10/27/2012

Comments: First rebound study sampling event completed.

Title: Geophysical Investigation Results and Work Plan for Additional Investigation
Title Link: https://www.envirostor.dtsc.ca.gov/public/final_documents2?global_id=60000133&doc_id=60447784
Area Name:
Area Link:
Sub Area:
Sub Area Link:
Document Type: Site Characterization Workplan
Date Completed: 9/21/2018
Comments:

Title: I&SE Order
Title Link: https://www.envirostor.dtsc.ca.gov/public/final_documents2?global_id=60000133&enforcement_id=6008184
Area Name:
Area Link:
Sub Area:
Sub Area Link:
Document Type: Unilateral Order (I/SE, RAO, CAO, EPA AO)
Date Completed: 6/27/2006
Comments:

Title: Preliminary Groundwater Sampling and Testing Investigation Report
Title Link: https://www.envirostor.dtsc.ca.gov/public/final_documents2?global_id=60000133&doc_id=60447051
Area Name:
Area Link:
Sub Area:
Sub Area Link:
Document Type: Site Characterization Report
Date Completed: 8/15/2005
Comments: The report presents the results of preliminary groundwater sampling at the site and was submitted to the California Office of Emergency Services who referred it to the Emergency Response Division at DTSC. This report was completed prior to the issuance of an order for the site and not performed under DTSC's oversight.

Title: Rebound Study: Preliminary Data
Title Link: https://www.envirostor.dtsc.ca.gov/public/final_documents2?global_id=60000133&doc_id=60327782
Area Name:
Area Link:
Sub Area:
Sub Area Link:
Document Type: Technical Report
Date Completed: 6/27/2013
Comments: Raw lab data from rebound study sampling.

Title: Site Investigation Report -- Offsite Groundwater Sampling
Title Link: https://www.envirostor.dtsc.ca.gov/public/final_documents2?global_id=60000133&doc_id=60475552
Area Name:
Area Link:
Sub Area:
Sub Area Link:
Document Type: Site Characterization Report
Date Completed: 9/27/2013
Comments: Report summarizes the results of offsite groundwater sampling.

Title: Soil Gas & Groundwater Sampling Work Plan
Title Link: https://www.envirostor.dtsc.ca.gov/public/final_documents2?global_id=60000133&doc_id=60386209
Area Name:
Area Link:
Sub Area:
Sub Area Link:
Document Type: Technical Workplan
Date Completed: 5/13/2015
Comments:

Title: Sumps Letter
Title Link: https://www.envirostor.dtsc.ca.gov/public/final_documents2?global_id=60000133&enforcement_id=60385177
Area Name:
Area Link:
Sub Area:

Sub Area Link:
Document Type: Correspondence
Date Completed: 11/7/2014
Comments: Georestoration, Inc. submitted a letter informing DTSC of the current property owners intent to fill sumps located in the southwestern portion of the site with clean, small pieces of concrete mixed with base rock and then placing inches of concrete to grade above the fill. The identified purpose of filling the sumps was to eliminate a physical hazard. DTSC provided approval to proceed in its response letter.

Title: Work Notice
Title Link: https://www.envirostor.dtsc.ca.gov/public/final_documents2?global_id=60000133&doc_id=60194464
Area Name:
Area Link:
Sub Area:
Sub Area Link:
Document Type: Public Notice
Date Completed: 1/25/2010
Comments:

Title: Cost Estimate 2011-2012
Title Link: https://www.envirostor.dtsc.ca.gov/public/final_documents2?global_id=60000133&enforcement_id=60287488
Area Name:
Area Link:
Sub Area:
Sub Area Link:
Document Type: Annual Oversight Cost Estimate
Date Completed: 12/14/2011
Comments:

Title: Fieldwork
Title Link:
Area Name:
Area Link:
Sub Area:
Sub Area Link:
Document Type: Fieldwork
Date Completed: 2/29/2008
Comments: Fieldwork included soil and groundwater investigations, and indoor soil gas survey.

Title: Historical Research and Environmental Sampling Work Plan
Title Link: https://www.envirostor.dtsc.ca.gov/public/final_documents2?global_id=60000133&doc_id=60444199
Area Name:
Area Link:
Sub Area:
Sub Area Link:
Document Type: Site Characterization Workplan
Date Completed: 5/31/2018
Comments:

Title: Rebound Study Workplan: Groundwater Monitoring and Soil Vapor Sampling
Title Link:
Area Name:
Area Link:
Sub Area:
Sub Area Link:
Document Type: Site Characterization Workplan
Date Completed: 11/2/2012
Comments: The Workplan outlines groundwater and soil vapor sampling to determine current subsurface conditions at the site following cessation of dual phase extraction and soil vapor extraction in December 2011.

Title: Work Plan for Off-Site Investigation
Title Link: https://www.envirostor.dtsc.ca.gov/public/final_documents2?global_id=60000133&doc_id=60482061
Area Name:
Area Link:
Sub Area:
Sub Area Link:
Document Type: Site Characterization Workplan
Date Completed: 8/21/2020
Comments: Off-Site investigation workplan proposes installing soil vapor wells along the site boundary, grab groundwater samples near a previous historical sample that contained chlorinated volatile organic compounds, and

Map Key	Number of Records	Direction	Distance (mi/ft)	Elev/Diff (ft)	Site	DB

decommissioning previously-approved groundwater monitoring wells.

51	1 of 1	S	0.48 / 2,522.52	88.44 / 13	FORMER NELSON CLEANERS 53 WASHINGTON STREET SANTA CLARA CA 95050	CLEANUP SITES

Global ID: T10000006410
Status: OPEN - SITE ASSESSMENT
Status Date: 1/8/2015
Site Facility Type: CLEANUP PROGRAM SITE
Data Source: Cleanup Program Sites from GeoTracker Search; Cleanup Sites from GeoTracker Cleanup Sites Data Download
Latitude: 37.3392496852702
Longitude: -121.938311657314
County: SANTA CLARA

Cleanup Sites from GeoTracker Cleanup Sites Data Download - Facilities Detail

RB Case No:
Local Case No: 07S1W11G03s
Begin Date: 1/6/2011
File Location: All Files are on GeoTracker or in the Local Agency Database
Lead Agency: SANTA CLARA COUNTY LOP
Local Agency: SANTA CLARA COUNTY LOP
Potential COC: Tetrachloroethylene (PCE)
Potential Media of Concern: Other Groundwater (uses other than drinking water), Soil, Soil Vapor
How Discovered: Site Assessment/Site Investigation
How Discovered Description: facility closure sampling in 2011
Stop Description: Discontinued use of solvent and business closed
CalWater Watershed Name: Santa Clara - Palo Alto (205.50)
DWR GW Subbasin Name: Santa Clara Valley - Santa Clara (2-009.02)
Disadvantaged Community:
CalEnviroScreen Score: 36-40%
Site History:
Stop Method:
CUF Case: NO
Case Worker: GOR

Dry cleaning operations for 60 years and discontinued in 2013. The dry cleaner was located centrally within a strip mall. In 2011 when the PCE dry cleaning machine was removed, the SCFD required soil sampling as part of the facility closure activity. Shallow soil samples were collected and reported to contain PCE. Additionally, grab groundwater samples were collected at that time from wells present within the facility.

Cleanup Sites from GeoTracker Cleanup Sites Data Download - Regulatory Activity

Action Type: RESPONSE
Date: 2021-11-30 00:00:00
Action: Soil Vapor Intrusion Investigation Report

Action Type: RESPONSE
Date: 2021-08-30 00:00:00
Action: Other Report / Document

Action Type: ENFORCEMENT
Date: 2021-08-18 00:00:00
Action: Staff Letter

Action Type: RESPONSE
Date: 2021-07-30 00:00:00
Action: Monitoring Report - Other

Action Type: ENFORCEMENT
Date: 2021-05-28 00:00:00
Action: Staff Letter

Action Type: ENFORCEMENT
Date: 2021-03-29 00:00:00
Action: Staff Letter

Action Type: RESPONSE
Date: 2020-12-15 00:00:00
Action: Site Assessment Report - Regulator Responded

Action Type: RESPONSE
Date: 2020-12-15 00:00:00
Action: Feasibility Study Report

Action Type: RESPONSE
Date: 2020-12-15 00:00:00
Action: Conceptual Site Model

Action Type: ENFORCEMENT
Date: 2020-10-16 00:00:00
Action: Staff Letter

Action Type: ENFORCEMENT
Date: 2020-07-27 00:00:00
Action: Staff Letter

Action Type: RESPONSE
Date: 2018-09-06 00:00:00
Action: Correspondence

Action Type: RESPONSE
Date: 2016-09-16 00:00:00
Action: Site Assessment Report

Action Type: RESPONSE
Date: 2016-05-23 00:00:00
Action: Email Correspondence

Action Type: ENFORCEMENT
Date: 2016-05-16 00:00:00
Action: Staff Letter

Action Type: ENFORCEMENT
Date: 2016-03-08 00:00:00
Action: Staff Letter

Action Type: ENFORCEMENT
Date: 2016-02-10 00:00:00
Action: Staff Letter

Action Type: RESPONSE
Date: 2016-02-01 00:00:00
Action: Correspondence

Action Type: ENFORCEMENT
Date: 2015-11-03 00:00:00
Action: Staff Letter

Action Type: RESPONSE
Date: 2015-09-24 00:00:00
Action: Site Investigation Workplan - Regulator Responded

Action Type: ENFORCEMENT
Date: 2015-08-10 00:00:00
Action: Staff Letter

Action Type: RESPONSE
Date: 2015-07-31 00:00:00
Action: Preliminary Site Assessment Report

Action Type: ENFORCEMENT
Date: 2015-05-06 00:00:00
Action: Staff Letter

Action Type: ENFORCEMENT
Date: 2015-04-09 00:00:00
Action: Email Correspondence

Action Type: RESPONSE

Date: 2015-03-06 00:00:00
Action: Email Correspondence

Action Type: RESPONSE
Date: 2015-01-16 00:00:00
Action: Email Correspondence

Action Type: ENFORCEMENT
Date: 2015-01-09 00:00:00
Action: Staff Letter

Action Type: ENFORCEMENT
Date: 2015-01-02 00:00:00
Action: Cost Recovery Agreement / N. of Reimbursement

Action Type: ENFORCEMENT
Date: 2014-12-22 00:00:00
Action: Letter - Notice

Action Type: RESPONSE
Date: 2014-12-22 00:00:00
Action: Other Report / Document

Action Type: RESPONSE
Date: 2014-12-19 00:00:00
Action: Correspondence

Action Type: RESPONSE
Date: 2014-12-19 00:00:00
Action: Site Investigation Workplan - Regulator Responded

Action Type: Other
Date: 2014-12-19 00:00:00
Action: Leak Reported

Action Type: Other
Date: 2011-01-06 00:00:00
Action: Leak Stopped

Action Type: Other
Date: 2011-01-06 00:00:00
Action: Leak Discovery

Cleanup Sites from GeoTracker Cleanup Sites Data Download - Status History

Status: Open - Site Assessment
Status Date: 2015-01-08 00:00:00

Status: Open - Case Begin Date
Status Date: 2011-01-06 00:00:00

Cleanup Sites from GeoTracker Cleanup Sites Data Download - Regulatory Contacts

Contact Type: Local Agency Caseworker
Contact Name: Gerald O'Regan
Phone No:
Organization Name: SANTA CLARA COUNTY LOP
Email: gerald.o'regan@deh.sccgov.org
Address: 1555 BERGER DRIVE STE 300
City: SAN JOSE

Cleanup Program Sites from GeoTracker Search - Regulatory Profile (as of Sep 15, 2021)

Project Status:
Cuf Claim No:
CUF Priority Assign:
CUF Amount Paid:
Facility Type:
WDR Place Type:
Wdr File No:
Wdr Order No:

Composting Method:
File Location: ALL FILES ARE ON GEOTRACKER OR IN THE LOCAL AGENCY DATABASE
User Defined Beneficial Use:
Designated Beneficial Use: MUN, AGR, IND, PROC
Designated Beneficl Use Desc: Municipal and Domestic Supply, Agricultural Supply, Industrial Service Supply, Industrial Process Supply
Project Oversight Agencies:
Report Link: https://geotracker.waterboards.ca.gov/profile_report?global_id=T10000006410
Cleanup Status Detail: OPEN - SITE ASSESSMENT AS OF 1/8/2015
Potential COC: TETRACHLOROETHYLENE (PCE)
Potential Media of Concern: OTHER GROUNDWATER (USES OTHER THAN DRINKING WATER), SOIL, SOIL VAPOR
Groundwater Monitoring Frequen:
DWR GW Sub Basin: Santa Clara Valley - Santa Clara (2-009.02)
CalWater Watershed Name: Santa Clara - Palo Alto (205.50)
Post Closure Site Management:
Future Land Use:
Cleanup Oversight Agencies: SANTA CLARA COUNTY LOP (LEAD) - CASE #: 07S1W11G03s
CASEWORKER: Gerald O'Regan
SAN FRANCISCO BAY RWQCB (REGION 2)
CASEWORKER: Regional Water Board
Cleanup History Link: https://geotracker.waterboards.ca.gov/profile_report_include?global_id=T10000006410&tabname=regulatoryhistory
Site History:

Dry cleaning operations for 60 years and discontinued in 2013. The dry cleaner was located centrally within a strip mall. In 2011 when the PCE dry cleaning machine was removed, the SCFD required soil sampling as part of the facility closure activity. Shallow soil samples were collected and reported to contain PCE. Additionally, grab groundwater samples were collected at that time from wells present within the facility.

Sites from GeoTracker Search - Regulatory Activities (as of Sep 15, 2021)

Action Type: Response Requested - Reports
Action Date: *11/30/2021
Received Issue Date:
Action: Soil Vapor Intrusion Investigation Report
Doc Link:
Title Description Comments:

Vapor Intrusion Investigation Report - For extension approval see Directive Letter dated August 18, 2021.

Action Type: Response Requested - Other
Action Date: 8/30/2021
Received Issue Date:
Action: Other Report / Document
Doc Link:
Title Description Comments:

Final Design

Action Type: Other Regulatory Actions
Action Date: 8/18/2021
Received Issue Date: 8/18/2021
Action: Staff Letter
Doc Link: https://geotracker.waterboards.ca.gov/view_documents?global_id=T10000006410&enforcement_id=6474045&temptable=ENFORCEMENT
Title Description Comments:

Extension Request Aprroved with Email Attachment

Action Type: Response Requested - Reports
Action Date: 7/30/2021
Received Issue Date:
Action: Monitoring Report - Other
Doc Link:
Title Description Comments:

Groundwater Monitoring Report

Action Type: Other Regulatory Actions
Action Date: 5/28/2021
Received Issue Date: 5/28/2021
Action: Staff Letter
Doc Link: https://geotracker.waterboards.ca.gov/view_documents?global_id=T10000006410&enforcement_id=6467866&temptable=ENFORCEMENT
Title Description Comments:

Final Design

Action Type: Other Regulatory Actions
Action Date: 3/29/2021
Received Issue Date: 3/29/2021
Action: Staff Letter
Doc Link: https://geotracker.waterboards.ca.gov/view_documents?global_id=T10000006410&enforcement_id=6467795&temptable=ENFORCEMENT
Title Description Comments:

VI Investigation Report and GW Monitoting Report

Action Type: Response Requested - Other
Action Date: *12/15/2020
Received Issue Date: 1/6/2021
Action: Conceptual Site Model
Doc Link: https://geotracker.waterboards.ca.gov/view_documents_all?global_id=T10000006410&doc_id=6028244
Title Description Comments:

Conceptual Site Model

Action Type: Response Requested - Reports
Action Date: *12/15/2020
Received Issue Date: 12/15/2020
Action: Site Assessment Report - Regulator Responded
Doc Link: https://geotracker.waterboards.ca.gov/view_documents_all?global_id=T10000006410&doc_id=6028243
Title Description Comments:

Site Assessment Report

Action Type: Response Requested - Reports
Action Date: *12/15/2020
Received Issue Date:
Action: Feasibility Study Report
Doc Link: https://geotracker.waterboards.ca.gov/view_documents_all?global_id=T10000006410&doc_id=6028245
Title Description Comments:

Feasibility Study and Remedial Action Plan

Action Type: Other Regulatory Actions
Action Date: 10/16/2020
Received Issue Date: 10/16/2020
Action: Staff Letter
Doc Link: https://geotracker.waterboards.ca.gov/view_documents?global_id=T10000006410&enforcement_id=6449774&temptable=ENFORCEMENT
Title Description Comments:

Extension Request Approval with Attachment

Action Type: Other Regulatory Actions
Action Date: 7/27/2020
Received Issue Date: 7/27/2020
Action: Staff Letter
Doc Link: https://geotracker.waterboards.ca.gov/view_documents?

global_id=T10000006410&enforcement_id=6442978&temptable=ENFORCEMENT

Title Description Comments:

Site Assessment Report, CSM and FSRAP

Action Type: Response Requested - Other
Action Date: 9/6/2018
Received Issue Date: 9/6/2018
Action: Correspondence
Doc Link: https://geotracker.waterboards.ca.gov/view_documents_all?global_id=T10000006410&doc_id=5975389
Title Description Comments:

Email re RP Address

Action Type: Response Requested - Reports
Action Date: *9/16/2016
Received Issue Date:
Action: Site Assessment Report
Doc Link:
Title Description Comments:

- See Directive Letter dated May 16, 2016 granting second extension to September 16, 2016., See Directive Ltr dated March 8, 2016 granting first extension to June 13, 2016.

Action Type: Response Requested - Other
Action Date: 5/23/2016
Received Issue Date: 5/23/2016
Action: Email Correspondence
Doc Link: https://geotracker.waterboards.ca.gov/view_documents_all?global_id=T10000006410&doc_id=5889960
Title Description Comments:

EMAIL AND ATTACHMENTS

Action Type: Other Regulatory Actions
Action Date: 5/16/2016
Received Issue Date: 5/16/2016
Action: Staff Letter
Doc Link:
Title Description Comments:

Second Extension - Site Assessment Report Approval to extend due date to September 16, 2016.

Action Type: Other Regulatory Actions
Action Date: 3/8/2016
Received Issue Date: 3/8/2016
Action: Staff Letter
Doc Link: https://geotracker.waterboards.ca.gov/view_documents?
global_id=T10000006410&enforcement_id=6278165&temptable=ENFORCEMENT
Title Description Comments:

Site Assessment Report Extension Granted

Action Type: Other Regulatory Actions
Action Date: 2/10/2016
Received Issue Date: 2/10/2016
Action: Staff Letter
Doc Link: https://geotracker.waterboards.ca.gov/view_documents?
global_id=T10000006410&enforcement_id=6275376&temptable=ENFORCEMENT
Title Description Comments:

Well Completion Report Info

Action Type: Response Requested - Other
Action Date: 2/1/2016

Received Issue Date: 2/1/2016
Action: Correspondence
Doc Link: https://geotracker.waterboards.ca.gov/view_documents_all?global_id=T10000006410&doc_id=5878600
Title Description Comments:

CORRESPONDENCE

Action Type: Other Regulatory Actions
Action Date: 11/3/2015
Received Issue Date: 11/3/2015
Action: Staff Letter
Doc Link: https://geotracker.waterboards.ca.gov/view_documents?global_id=T10000006410&enforcement_id=6266234&temptable=ENFORCEMENT
Title Description Comments:

Site Assessment Report

Action Type: Response Requested - Workplans
Action Date: 9/24/2015
Received Issue Date: 8/4/2015
Action: Site Investigation Workplan - Regulator Responded
Doc Link: https://geotracker.waterboards.ca.gov/view_documents_all?global_id=T10000006410&doc_id=5851585
Title Description Comments:

- concur

Action Type: Other Regulatory Actions
Action Date: 8/10/2015
Received Issue Date: 8/10/2015
Action: Staff Letter
Doc Link: https://geotracker.waterboards.ca.gov/view_documents?global_id=T10000006410&enforcement_id=6255785&temptable=ENFORCEMENT
Title Description Comments:

concur with recommendation to conduct additional investigation; request work plan

Action Type: Response Requested - Reports
Action Date: *7/31/2015
Received Issue Date: 8/4/2015
Action: Preliminary Site Assessment Report
Doc Link: https://geotracker.waterboards.ca.gov/view_documents_all?global_id=T10000006410&doc_id=5825724
Title Description Comments:

Action Type: Other Regulatory Actions
Action Date: 5/6/2015
Received Issue Date: 5/6/2015
Action: Staff Letter
Doc Link: https://geotracker.waterboards.ca.gov/view_documents?global_id=T10000006410&enforcement_id=6243901&temptable=ENFORCEMENT
Title Description Comments:

email requesting extension and email response granting extension

Action Type: Other Regulatory Actions
Action Date: 4/9/2015
Received Issue Date: 4/9/2015
Action: Email Correspondence
Doc Link: https://geotracker.waterboards.ca.gov/view_documents?global_id=T10000006410&enforcement_id=6249875&temptable=ENFORCEMENT
Title Description Comments:

email from consultant with results of investigation and recommendation to additional indoor air testing prior to submittal of report; email response from DEH concurring

Action Type: Response Requested - Other
Action Date: 3/6/2015
Received Issue Date: 3/6/2015
Action: Email Correspondence
Doc Link: https://geotracker.waterboards.ca.gov/view_documents_all?global_id=T10000006410&doc_id=5845773
Title Description Comments:

email weber hayes with results of PSA and recommendation for indoor air sampling

Action Type: Response Requested - Other
Action Date: 1/16/2015
Received Issue Date: 1/16/2015
Action: Email Correspondence
Doc Link: https://geotracker.waterboards.ca.gov/view_documents_all?global_id=T10000006410&doc_id=5826677
Title Description Comments:

email notification of planned field work and modification to scope of work

Action Type: Other Regulatory Actions
Action Date: 1/9/2015
Received Issue Date: 1/9/2015
Action: Staff Letter
Doc Link: https://geotracker.waterboards.ca.gov/view_documents?global_id=T10000006410&enforcement_id=6232781&temptable=ENFORCEMENT
Title Description Comments:

concurrence with work plan. Suggest installing permanent vapor sampling points for long term monitoring and request destruction of existing unknown wells within the tenant space.

Action Type: Agreements
Action Date: 1/2/2015
Received Issue Date: 1/2/2015
Action: Cost Recovery Agreement / N. of Reimbursement
Doc Link: https://geotracker.waterboards.ca.gov/view_documents?global_id=T10000006410&enforcement_id=6232645&temptable=ENFORCEMENT
Title Description Comments:

Action Type: Notices
Action Date: 12/22/2014
Received Issue Date: 12/22/2014
Action: Letter - Notice
Doc Link: https://geotracker.waterboards.ca.gov/view_documents?global_id=T10000006410&enforcement_id=6232644&temptable=ENFORCEMENT
Title Description Comments:

notification to of request to provide regulatory oversight

Action Type: Response Requested - Other
Action Date: 12/22/2014
Received Issue Date: 12/22/2014
Action: Other Report / Document
Doc Link: https://geotracker.waterboards.ca.gov/view_documents_all?global_id=T10000006410&doc_id=5825580
Title Description Comments:

real property report

Action Type: Leak Action
Action Date: 12/19/2014
Received Issue Date:
Action: Leak Reported
Doc Link:
Title Description Comments:

Action Type: Response Requested - Workplans

Action Date: 12/19/2014
Received Issue Date: 12/19/2014
Action: Site Investigation Workplan - Regulator Responded
Doc Link: https://geotracker.waterboards.ca.gov/view_documents_all?global_id=T10000006410&doc_id=5825581
Title Description Comments:

Preliminary Site Assessment Work Plan - See 1/9/15 staff letter

Action Type: Response Requested - Other
Action Date: 12/19/2014
Received Issue Date: 12/19/2014
Action: Correspondence
Doc Link: https://geotracker.waterboards.ca.gov/view_documents_all?global_id=T10000006410&doc_id=5825579
Title Description Comments:

VCP Application

Action Type: Leak Action
Action Date: 1/6/2011
Received Issue Date:
Action: Leak Discovery
Doc Link:
Title Description Comments:

Action Type: Leak Action
Action Date: 1/6/2011
Received Issue Date:
Action: Leak Stopped
Doc Link:
Title Description Comments:

Sites from GeoTracker Search - Documents (as of Sep 15, 2021)

Document Type: Site Documents ***Submitted:***
Document Date: 8/18/2021 ***Submitted By:*** GERALD O'REGAN (REGULATOR)
Size :
Title: EXTENSION REQUEST APRROVED WITH EMAIL ATTACHMENT **Note: Many records provided by the department have a truncated [Title] field.
Title Link: https://geotracker.waterboards.ca.gov/view_documents?global_id=T10000006410&enforcement_id=6474045
Type: STAFF LETTER

Document Type: Monitoring Reports ***Submitted:***
Document Date: 6/22/2021 ***Submitted By:*** WEBER-HAYES (AUTH_RP)
Size : 17,941 KB
Title: GROUNDWATER MONITORING REPORT **Note: Many records provided by the department have a truncated [Title] field.
Title Link: https://geotracker.waterboards.ca.gov/esi/uploads/geo_report/3287387311/T10000006410.PDF
Type: MONITORING REPORT - OTHER

Document Type: Site Documents ***Submitted:***
Document Date: 5/28/2021 ***Submitted By:*** GERALD O'REGAN (REGULATOR)
Size :
Title: FINAL DESIGN **Note: Many records provided by the department have a truncated [Title] field.
Title Link: https://geotracker.waterboards.ca.gov/view_documents?global_id=T10000006410&enforcement_id=6467866
Type: STAFF LETTER

Document Type: Site Documents ***Submitted:***
Document Date: 3/29/2021 ***Submitted By:*** GERALD O'REGAN (REGULATOR)
Size :
Title: VI INVESTIGATION REPORT AND GW MONITOTING REPORT **Note: Many records provided by the department have a truncated [Title] field.
Title Link: https://geotracker.waterboards.ca.gov/view_documents?global_id=T10000006410&enforcement_id=6467795
Type: STAFF LETTER

Document Type: Site Documents ***Submitted:***

Document Date: 3/24/2021* **Submitted By:** WEBER-HAYES (AUTH_RP)
Size : 14,489 KB
Title: FEASIBILITY STUDY & CORRECTIVE ACTION PLAN **Note: Many records provided by the department have a truncated [Title] field.
Title Link: https://geotracker.waterboards.ca.gov/esi/uploads/geo_report/6861926496/T10000006410.PDF
Type: CAP/RAP - FEASIBILITY STUDY REPORT

Document Type: Site Documents **Submitted:**
Document Date: 1/5/2021 **Submitted By:** WEBER-HAYES (AUTH_RP)
Size : 17,576 KB
Title: CONCEPTUAL SITE MODEL **Note: Many records provided by the department have a truncated [Title] field.
Title Link: https://geotracker.waterboards.ca.gov/esi/uploads/geo_report/7943340599/T10000006410.PDF
Type: CONCEPTUAL SITE MODEL

Document Type: Site Documents **Submitted:**
Document Date: 12/15/2020 **Submitted By:** WEBER-HAYES (AUTH_RP)
Size : 21,190 KB
Title: SITE ASSESSMENT REPORT **Note: Many records provided by the department have a truncated [Title] field.
Title Link: https://geotracker.waterboards.ca.gov/esi/uploads/geo_report/5067986249/T10000006410.PDF
Type: SITE ASSESSMENT REPORT

Document Type: Site Documents **Submitted:**
Document Date: 10/16/2020 **Submitted By:** GERALD O'REGAN (REGULATOR)
Size :
Title: EXTENSION REQUEST APPROVAL WITH ATTACHMENT **Note: Many records provided by the department have a truncated [Title] field.
Title Link: https://geotracker.waterboards.ca.gov/view_documents?global_id=T10000006410&enforcement_id=6449774
Type: STAFF LETTER

Document Type: Site Documents **Submitted:**
Document Date: 7/27/2020 **Submitted By:** GERALD O'REGAN (REGULATOR)
Size :
Title: SITE ASSESSMENT REPORT, CSM AND FSRAP **Note: Many records provided by the department have a truncated [Title] field.
Title Link: https://geotracker.waterboards.ca.gov/view_documents?global_id=T10000006410&enforcement_id=6442978
Type: STAFF LETTER

Document Type: Site Documents **Submitted:**
Document Date: 6/22/2020 **Submitted By:** WEBER-HAYES (AUTH_RP)
Size : 40,845 KB
Title: ADDITIONAL SITE ASSESSMENT REPORT **Note: Many records provided by the department have a truncated [Title] field.
Title Link: https://geotracker.waterboards.ca.gov/esi/uploads/geo_report/8183004558/T10000006410.PDF
Type: WELL INSTALLATION WORKPLAN

Document Type: Site Documents **Submitted:**
Document Date: 9/6/2018 **Submitted By:** GERALD O'REGAN (REGULATOR)
Size :
Title: EMAIL RE RP ADDRESS **Note: Many records provided by the department have a truncated [Title] field.
Title Link: https://geotracker.waterboards.ca.gov/view_documents?global_id=T10000006410&document_id=5975389
Type: CORRESPONDENCE

Document Type: Site Documents **Submitted:**
Document Date: 5/23/2016 **Submitted By:** CANDACE GARCIA (REGULATOR)
Size :
Title: EMAIL AND ATTACHMENTS **Note: Many records provided by the department have a truncated [Title] field.
Title Link: https://geotracker.waterboards.ca.gov/view_documents?global_id=T10000006410&document_id=5889960
Type: EMAIL CORRESPONDENCE

Document Type: Site Documents **Submitted:**
Document Date: 3/8/2016 **Submitted By:** CANDACE GARCIA (REGULATOR)
Size :
Title: SITE ASSESSMENT REPORT EXTENSION GRANTED **Note: Many records provided by the department have a truncated [Title] field.
Title Link: https://geotracker.waterboards.ca.gov/view_documents?global_id=T10000006410&enforcement_id=6278165
Type: STAFF LETTER

Document Type: Site Documents **Submitted:**
Document Date: 2/10/2016 **Submitted By:** CANDACE GARCIA (REGULATOR)

Size :
Title: WELL COMPLETION REPORT INFO **Note: Many records provided by the department have a truncated [Title] field.
Title Link: https://geotracker.waterboards.ca.gov/view_documents?global_id=T10000006410&enforcement_id=6275376
Type: STAFF LETTER

Document Type: Site Documents **Submitted:**
Document Date: 2/1/2016 **Submitted By:** CANDACE GARCIA (REGULATOR)
Size :
Title: CORRESPONDENCE **Note: Many records provided by the department have a truncated [Title] field.
Title Link: https://geotracker.waterboards.ca.gov/view_documents?global_id=T10000006410&document_id=5878600
Type: CORRESPONDENCE

Document Type: Site Documents **Submitted:**
Document Date: 11/3/2015 **Submitted By:** CANDACE GARCIA (REGULATOR)
Size :
Title: SITE ASSESSMENT REPORT **Note: Many records provided by the department have a truncated [Title] field.
Title Link: https://geotracker.waterboards.ca.gov/view_documents?global_id=T10000006410&enforcement_id=6266234
Type: STAFF LETTER

Document Type: Site Documents **Submitted:**
Document Date: 9/24/2015 **Submitted By:** WEBER-HAYES (AUTH_RP)
Size : 9,344 KB
Title: ADDITIONAL SITE ASSESSMENT WORKPLAN **Note: Many records provided by the department have a truncated [Title] field.
Title Link: https://geotracker.waterboards.ca.gov/esi/uploads/geo_report/2572150528/T10000006410.PDF
Type: SITE INVESTIGATION WORKPLAN

Document Type: Site Documents **Submitted:**
Document Date: 8/10/2015 **Submitted By:** LANI LEE (REGULATOR)
Size :
Title: CONCUR WITH RECOMMENDATION TO CONDUCT ADDITIONAL INVESTIGATION; REQUEST WORK PLAN **Note: Many records provided by the department have a truncated [Title] field.
Title Link: https://geotracker.waterboards.ca.gov/view_documents?global_id=T10000006410&enforcement_id=6255785
Type: STAFF LETTER

Document Type: Site Documents **Submitted:**
Document Date: 7/29/2015 **Submitted By:** WEBER-HAYES (AUTH_RP)
Size : 28,159 KB
Title: PRELIMINARY SITE ASSESSMENT **Note: Many records provided by the department have a truncated [Title] field.
Title Link: https://geotracker.waterboards.ca.gov/esi/uploads/geo_report/9659689366/T10000006410.PDF
Type: PRELIMINARY SITE ASSESSMENT REPORT

Document Type: Site Documents **Submitted:**
Document Date: 5/6/2015 **Submitted By:** LANI LEE (REGULATOR)
Size :
Title: EMAIL REQUESTING EXTENSION AND EMAIL RESPONSE GRANTING EXTENSION **Note: Many records provided by the department have a truncated [Title] field.
Title Link: https://geotracker.waterboards.ca.gov/view_documents?global_id=T10000006410&enforcement_id=6243901
Type: STAFF LETTER

Document Type: Site Documents **Submitted:**
Document Date: 4/9/2015 **Submitted By:** LANI LEE (REGULATOR)
Size :
Title: EMAIL FROM CONSULTANT WITH RESULTS OF INVESTIGATION AND RECOMMENDATION TO ADDITIONAL INDOOR AIR TESTING PRIOR TO SUBMITTAL OF REPORT; EMAIL RESPONSE FROM DEH CONCURRING **Note: Many records provided by the department have a truncated [Title] field.
Title Link: https://geotracker.waterboards.ca.gov/view_documents?global_id=T10000006410&enforcement_id=6249875
Type: EMAIL CORRESPONDENCE

Document Type: Site Documents **Submitted:**
Document Date: 3/6/2015 **Submitted By:** LANI LEE (REGULATOR)
Size :
Title: EMAIL WEBER HAYES WITH RESULTS OF PSA AND RECOMMENDATION FOR INDOOR AIR SAMPLING **Note: Many records provided by the department have a truncated [Title] field.
Title Link: https://geotracker.waterboards.ca.gov/view_documents?global_id=T10000006410&document_id=5845773
Type: EMAIL CORRESPONDENCE

Document Type: Site Documents **Submitted:**
Document Date: 1/16/2015 **Submitted By:** LANI LEE (REGULATOR)
Size :
Title: EMAIL NOTIFICATION OF PLANNED FIELD WORK AND MODIFICATION TO SCOPE OF WORK **Note: Many records provided by the department have a truncated [Title] field.
Title Link: https://geotracker.waterboards.ca.gov/view_documents?global_id=T10000006410&document_id=5826677
Type: EMAIL CORRESPONDENCE

Document Type: Site Documents **Submitted:**
Document Date: 1/9/2015 **Submitted By:** LANI LEE (REGULATOR)
Size :
Title: CONCURRENCE WITH WORK PLAN. SUGGEST INSTALLING PERMANENT VAPOR SAMPLING POINTS FOR LONG TERM MONITORING AND REQUEST DESTRUCTION OF EXISTING UNKNOWN WELLS WITHIN THE TENANT SPACE.
Title Link: https://geotracker.waterboards.ca.gov/view_documents?global_id=T10000006410&enforcement_id=6232781
Type: STAFF LETTER

Document Type: Site Documents **Submitted:**
Document Date: 1/2/2015 **Submitted By:** LANI LEE (REGULATOR)
Size :
Title: UNKNOWN **Note: Many records provided by the department have a truncated [Title] field.
Title Link: https://geotracker.waterboards.ca.gov/view_documents?global_id=T10000006410&enforcement_id=6232645
Type: COST RECOVERY AGREEMENT / N. OF REIMBURSEMENT

Document Type: Site Documents **Submitted:**
Document Date: 12/22/2014 **Submitted By:** LANI LEE (REGULATOR)
Size :
Title: REAL PROPERTY REPORT **Note: Many records provided by the department have a truncated [Title] field.
Title Link: https://geotracker.waterboards.ca.gov/view_documents?global_id=T10000006410&document_id=5825580
Type: OTHER REPORT / DOCUMENT

Document Type: Site Documents **Submitted:**
Document Date: 12/22/2014 **Submitted By:** LANI LEE (REGULATOR)
Size :
Title: NOTIFICATION TO OF REQUEST TO PROVIDE REGULATORY OVERSIGHT **Note: Many records provided by the department have a truncated [Title] field.
Title Link: https://geotracker.waterboards.ca.gov/view_documents?global_id=T10000006410&enforcement_id=6232644
Type: LETTER - NOTICE

Document Type: Site Documents **Submitted:**
Document Date: 12/19/2014 **Submitted By:** LANI LEE (REGULATOR)
Size :
Title: PRELIMINARY SITE ASSESSMENT WORK PLAN **Note: Many records provided by the department have a truncated [Title] field.
Title Link: https://geotracker.waterboards.ca.gov/view_documents?global_id=T10000006410&document_id=5825581
Type: SITE INVESTIGATION WORKPLAN

Document Type: Site Documents **Submitted:**
Document Date: 12/19/2014 **Submitted By:** LANI LEE (REGULATOR)
Size :
Title: VCP APPLICATION **Note: Many records provided by the department have a truncated [Title] field.
Title Link: https://geotracker.waterboards.ca.gov/view_documents?global_id=T10000006410&document_id=5825579
Type: CORRESPONDENCE

Sites from GeoTracker Search - Site Maps (as of Sep 15, 2021)

Title: GEO_MAP **Submitted By:** WEBER-HAYES (AUTH_RP)
Size : 752 KB **Submitted:** 1/20/2021
Link: https://geotracker.waterboards.ca.gov/esi/uploads/geo_map/7529156029/T10000006410.PDF

Title: 2020 SITE ASSESSMENT REPORT (MW-1) **Submitted By:** WEBER-HAYES (AUTH_RP)
Size : 159 KB **Submitted:** 12/15/2020
Link: https://geotracker.waterboards.ca.gov/esi/uploads/geo_bore/8141971051/T10000006410.PDF

Title: 2020 SITE ASSESSMENT REPORT (MW-2) **Submitted By:** WEBER-HAYES (AUTH_RP)
Size : 198 KB **Submitted:** 12/15/2020
Link: https://geotracker.waterboards.ca.gov/esi/uploads/geo_bore/5168373823/T10000006410.PDF

Title: 2020 SITE ASSESSMENT REPORT (MW-5) **Submitted By:** WEBER-HAYES (AUTH_RP)
Size : 171 KB **Submitted:** 12/15/2020
Link: https://geotracker.waterboards.ca.gov/esi/uploads/geo_bore/7160040080/T10000006410.PDF

Title: 2020 SITE ASSESSMENT REPORT (MW-4) **Submitted By:** WEBER-HAYES (AUTH_RP)
Size : 168 KB **Submitted:** 12/15/2020
Link: https://geotracker.waterboards.ca.gov/esi/uploads/geo_bore/9257305443/T10000006410.PDF

Title: 2020 SITE ASSESSMENT REPORT (SV-5) **Submitted By:** WEBER-HAYES (AUTH_RP)
Size : 172 KB **Submitted:** 12/15/2020
Link: https://geotracker.waterboards.ca.gov/esi/uploads/geo_bore/5194117665/T10000006410.PDF

Title: 2020 SITE ASSESSMENT REPORT (MW-3) **Submitted By:** WEBER-HAYES (AUTH_RP)
Size : 197 KB **Submitted:** 12/15/2020
Link: https://geotracker.waterboards.ca.gov/esi/uploads/geo_bore/7001442670/T10000006410.PDF

Title: GEO_MAP **Submitted By:** WEBER-HAYES (AUTH_RP)
Size : 814 KB **Submitted:** 12/5/2017
Link: https://geotracker.waterboards.ca.gov/esi/uploads/geo_map/8390108108/T10000006410.PDF

Title: SO-7 BORE LOG (SO-7) **Submitted By:** WEBER-HAYES (AUTH_RP)
Size : 239 KB **Submitted:** 12/5/2017
Link: https://geotracker.waterboards.ca.gov/esi/uploads/geo_bore/9104559540/T10000006410.PDF

Title: SV-5 BORE LOG (SV-5) **Submitted By:** WEBER-HAYES (AUTH_RP)
Size : 130 KB **Submitted:** 12/5/2017
Link: https://geotracker.waterboards.ca.gov/esi/uploads/geo_bore/6816833734/T10000006410.PDF

Title: SL-1 BORE LOG (SL-1) **Submitted By:** WEBER-HAYES (AUTH_RP)
Size : 247 KB **Submitted:** 12/5/2017
Link: https://geotracker.waterboards.ca.gov/esi/uploads/geo_bore/2706534028/T10000006410.PDF

Title: CB-1 BORE LOG (CB-1) **Submitted By:** WEBER-HAYES (AUTH_RP)
Size : 179 KB **Submitted:** 12/5/2017
Link: https://geotracker.waterboards.ca.gov/esi/uploads/geo_bore/6701849579/T10000006410.PDF

Title: SB-1 BORE LOG (SB-1) **Submitted By:** WEBER-HAYES (AUTH_RP)
Size : 281 KB **Submitted:** 12/5/2017
Link: https://geotracker.waterboards.ca.gov/esi/uploads/geo_bore/3162927448/T10000006410.PDF

Title: CB-4 BORE LOG (CB-4) **Submitted By:** WEBER-HAYES (AUTH_RP)
Size : 179 KB **Submitted:** 12/5/2017
Link: https://geotracker.waterboards.ca.gov/esi/uploads/geo_bore/4362634479/T10000006410.PDF

Title: SL-4 BORE LOG (SL-4) **Submitted By:** WEBER-HAYES (AUTH_RP)
Size : 239 KB **Submitted:** 12/5/2017
Link: https://geotracker.waterboards.ca.gov/esi/uploads/geo_bore/2489076614/T10000006410.PDF

Title: GEO_MAP **Submitted By:** WEBER-HAYES (AUTH_RP)
Size : 624 KB **Submitted:** 12/5/2017
Link: https://geotracker.waterboards.ca.gov/esi/uploads/geo_map/4877069294/T10000006410.PDF

Title: CB-3 BORE LOG (CB-3) **Submitted By:** WEBER-HAYES (AUTH_RP)
Size : 180 KB **Submitted:** 12/5/2017
Link: https://geotracker.waterboards.ca.gov/esi/uploads/geo_bore/9810067951/T10000006410.PDF

Title: GEO_MAP **Submitted By:** WEBER-HAYES (AUTH_RP)
Size : 721 KB **Submitted:** 12/5/2017
Link: https://geotracker.waterboards.ca.gov/esi/uploads/geo_map/7374389886/T10000006410.PDF

Title: SO-3 BORE LOG (SO-3) **Submitted By:** WEBER-HAYES (AUTH_RP)
Size : 239 KB **Submitted:** 12/5/2017
Link: https://geotracker.waterboards.ca.gov/esi/uploads/geo_bore/1406027436/T10000006410.PDF

Title: SO-5 BORE LOG (SO-5) **Submitted By:** WEBER-HAYES (AUTH_RP)
Size : 240 KB **Submitted:** 12/5/2017
Link: https://geotracker.waterboards.ca.gov/esi/uploads/geo_bore/7690931856/T10000006410.PDF

Title: CB-2 BORE LOG (CB-2) **Submitted By:** WEBER-HAYES (AUTH_RP)

Map Key	Number of Records	Direction	Distance (mi/ft)	Elev/Diff (ft)	Site	DB

Size : 180 KB **Submitted:** 12/5/2017
Link: https://geotracker.waterboards.ca.gov/esi/uploads/geo_bore/6826240241/T10000006410.PDF

Title: PRELIMINARY SITE ASSESSMENT SB-1 (SB-1) **Submitted By:** WEBER-HAYES (AUTH_RP)
Size : 281 KB **Submitted:** 7/31/2015
Link: https://geotracker.waterboards.ca.gov/esi/uploads/geo_bore/4778463780/T10000006410.PDF

Title: PRELIMINARY SITE ASSESSMENT SV-1 (SV-1) **Submitted By:** WEBER-HAYES (AUTH_RP)
Size : 175 KB **Submitted:** 7/31/2015
Link: https://geotracker.waterboards.ca.gov/esi/uploads/geo_bore/2000162482/T10000006410.PDF

Title: PRELIMINARY SITE ASSESSMENT SB-2 (SB-2) **Submitted By:** WEBER-HAYES (AUTH_RP)
Size : 252 KB **Submitted:** 7/31/2015
Link: https://geotracker.waterboards.ca.gov/esi/uploads/geo_bore/8907530367/T10000006410.PDF

Title: PRELIMINARY SITE ASSESSMENT SB-3 (SB-3) **Submitted By:** WEBER-HAYES (AUTH_RP)
Size : 428 KB **Submitted:** 7/31/2015
Link: https://geotracker.waterboards.ca.gov/esi/uploads/geo_bore/3154151260/T10000006410.PDF

Sites from GeoTracker Search - Cleanup Status History (as of Sep 15, 2021)

Status: Open - Site Assessment
Date: 1/8/2015

Status: Open - Case Begin Date
Date: 1/6/2011

Map Key	Number of Records	Direction	Distance (mi/ft)	Elev/Diff (ft)	Site	DB
52	1 of 2	ESE	0.48 / 2,522.84	72.56 / -3	Kumar Property 2106 The Alameda San Jose CA	LOP SANTACLARA

SCVWD ID: 07S1W12D01f
Closure Date: 12/3/2004
Link: http://lustop.sccgov.org/files/07S1W12D01f/

Map Key	Number of Records	Direction	Distance (mi/ft)	Elev/Diff (ft)	Site	DB
52	2 of 2	ESE	0.48 / 2,522.84	72.56 / -3	KUMAR PROPERTY 2106 THE ALAMEDA SAN JOSE CA 95126	LUST

Global ID: T0608501565 **County:** SANTA CLARA
Status: COMPLETED - CASE CLOSED **Latitude:**
Status Date: **Longitude:**
Case Type: LUST CLEANUP SITE
Date Source: LUST Cleanup Sites & Military UST Site from GeoTracker Project Search Results Export; LUST Cleanup Sites & Military UST Site from GeoTracker Cleanup Sites Data Download

LUST Cleanup Sites from GeoTracker Cleanup Sites Data Download - Facilities Detail

RB Case No: **Potential COC:** Gasoline
Local Case No: **How Discovered:**
Begin Date: 7/12/1985 **Stop Method:**
Lead Agency: SANTA CLARA COUNTY LOP **Stop Description:**
Local Agency: SANTA CLARA COUNTY LOP **Case Worker:** UST
CUF Case: NO **File Location:** All Files are on GeoTracker or in the Local Agency Database

Potential Media of Concern: Other Groundwater (uses other than drinking water)
How Discovered Description:
Calwater Watershed Name: Santa Clara - Palo Alto (205.50)
DWR GW Subbasin Name: Santa Clara Valley - Santa Clara (2-009.02)
Disadvantaged Community:

Calenviroscreen Score: 41-45%
Site History:

LUST Cleanup Sites from GeoTracker Cleanup Sites Data Download - Regulatory Activity

Action Type: RESPONSE
Date : 6/3/2005
Action: Other Report / Document

Action Type: ENFORCEMENT
Date : 6/3/2005
Action: Other Report

Action Type: RESPONSE
Date : 11/15/2004
Action: Well Destruction Report

Action Type: RESPONSE
Date : 1/27/2003
Action: Monitoring Report - Quarterly

Action Type: RESPONSE
Date : 10/31/2002
Action: Monitoring Report - Quarterly

Action Type: ENFORCEMENT
Date : 10/8/2002
Action: Staff Letter - #38690

Action Type: RESPONSE
Date : 3/7/2001
Action: Soil and Water Investigation Workplan

Action Type: ENFORCEMENT
Date : 2/7/2001
Action: Staff Letter - #22467

Action Type: RESPONSE
Date : 7/24/2000
Action: Other Report / Document

Action Type: ENFORCEMENT
Date : 5/19/2000
Action: Warning Letter - #22446

Action Type: ENFORCEMENT
Date : 10/20/1999
Action: Staff Letter - #22444

Action Type: RESPONSE
Date : 10/16/1998
Action: Other Workplan

Action Type: RESPONSE
Date : 9/25/1998
Action: Soil and Water Investigation Workplan

Action Type: ENFORCEMENT
Date : 8/11/1998
Action: Staff Letter - #22440

Action Type: ENFORCEMENT
Date : 3/4/1997
Action: Notice of Responsibility - #39651

Action Type: Other
Date : 12/26/1985

Action: Leak Reported

Action Type: RESPONSE
Date : 12/26/1985
Action: Unauthorized Release Form

Action Type: RESPONSE
Date : 12/21/1985
Action: Soil and Water Investigation Report

Action Type: RESPONSE
Date : 11/27/1985
Action: Preliminary Site Assessment Report

Action Type: RESPONSE
Date : 10/30/1985
Action: Remedial Progress Report

Action Type: RESPONSE
Date : 6/5/1985
Action: Other Report / Document

Action Type: RESPONSE
Date : 1/1/1985
Action: Correspondence

LUST Cleanup Sites from GeoTracker Cleanup Sites Data Download - Regulatory Contacts

Contact Type: Regional Board Caseworker
Contact Name: Regional Water Board
City: OAKLAND
Organization Name: SAN FRANCISCO BAY RWQCB (REGION 2)
Address: 1515 CLAY ST SUITE 1400
Email:
Phone No:

Contact Type: Local Agency Caseworker
Contact Name: UST CASE WORKER
City: SAN JOSE
Organization Name: SANTA CLARA COUNTY LOP
Address: 1555 Berger Drive, Suite 300
Email:
Phone No: 4089183400

LUST Cleanup Sites from GeoTracker Cleanup Sites Data Download - Status History

Status: Completed - Case Closed
Status Date: 12/3/2004

Status: Open - Site Assessment
Status Date: 5/15/2000

Status: Open - Site Assessment
Status Date: 7/12/1985

Status: Open - Case Begin Date
Status Date: 7/12/1985

LUST Sites from GeoTracker Search - Regulatory Profile

Site Facility Name: KUMAR PROPERTY
Site Facility Type: LUST CLEANUP SITE
Cleanup Status: COMPLETED - CASE CLOSED
Project Status:
WDR Place Type:
WDR File:
WDR Order:
CUF Priority Assig:
CUF Amount Paid:
File Location: ALL FILES ARE ON GEOTRACKER OR IN THE LOCAL AGENCY DATABASE
Designated Beneficial Use: MUN, AGR, IND, PROC
Potential COC: GASOLINE
Facility Type:
Composting Method:
Address: 2106 THE ALAMEDA
City: SAN JOSE
Zip: 95126
County: SANTA CLARA
CUF Claim:

Project Oversight Agencies:
Report Link: https://geotracker.waterboards.ca.gov/profile_report?global_id=T0608501565
Cleanup Status Detail: COMPLETED - CASE CLOSED AS OF 12/3/2004
Cleanup History Link: https://geotracker.waterboards.ca.gov/profile_report_include?global_id=T0608501565&tabname=regulatoryhistory
Potential Media of Concern: OTHER GROUNDWATER (USES OTHER THAN DRINKING WATER)
User Defined Beneficial Use:
DWR GW Sub Basin: Santa Clara Valley - Santa Clara (2-009.02)
Calwater Watershed Name: Santa Clara - Palo Alto (205.50)
Post Closure Site Management:
Future Land Use:
Cleanup Oversight Agencies: SANTA CLARA COUNTY LOP (LEAD)
CASEWORKER: UST CASE WORKER
SAN FRANCISCO BAY RWQCB (REGION 2)
CASEWORKER: Regional Water Board
SANTA CLARA VALLEY WATER DISTRICT - CASE #: 07S1W12D01f
Gndwater Monitoring Freque:
Designated Beneficial Use Desc: Municipal and Domestic Supply, Agricultural Supply, Industrial Service Supply, Industrial Process Supply
Site History:

No site history available

LUST Sites from GeoTracker Search - Cleanup Status History

Status: Completed - Case Closed
Date : 12/3/2004

Status: Open - Site Assessment
Date : 5/15/2000

Status: Open - Site Assessment
Date : 7/12/1985

Status: Open - Case Begin Date
Date : 7/12/1985

LUST Sites from GeoTracker Search - Regulatory Activities (as of Sep 15)

Action Type: Response Requested - Other
Action Date: 6/3/2005
Received Issue Date: 6/3/2005
Action: Other Report / Document
Doc Link: https://geotracker.waterboards.ca.gov/view_documents_all?global_id=T0608501565&doc_id=5927529
Title Description Comments:

State Information 06/03/2005

Action Type: Response Requested - Other
Action Date: 6/3/2005
Received Issue Date: 6/3/2005
Action: Other Report / Document
Doc Link: https://geotracker.waterboards.ca.gov/view_documents_all?global_id=T0608501565&doc_id=5927527
Title Description Comments:

Phone Log 06/03/2005

Action Type: Reports
Action Date: 6/3/2005
Received Issue Date: 6/3/2005
Action: Other Report
Doc Link: https://geotracker.waterboards.ca.gov/view_documents?global_id=T0608501565&enforcement_id=6324348&temptable=ENFORCEMENT
Title Description Comments:

Map & Metroscan Information 06/03/2005

Action Type: Response Requested - Reports
Action Date: 11/15/2004
Received Issue Date: 11/15/2004
Action: Well Destruction Report
Doc Link: https://geotracker.waterboards.ca.gov/view_documents_all?global_id=T0608501565&doc_id=5927535
Title Description Comments:

Well Abandonment/Destruction 11/15/2004

Action Type: Response Requested - Reports
Action Date: 1/27/2003
Received Issue Date: 2/3/2003
Action: Monitoring Report - Quarterly
Doc Link:
Title Description Comments:

Monitoring Report - Quarterly

Action Type: Response Requested - Reports
Action Date: 10/31/2002
Received Issue Date: 10/31/2002
Action: Monitoring Report - Quarterly
Doc Link: https://geotracker.waterboards.ca.gov/view_documents_all?global_id=T0608501565&doc_id=5927525
Title Description Comments:

GW Monitoring Report 10/31/2002 - 10/26/2004

Action Type: Other Regulatory Actions
Action Date: 10/8/2002
Received Issue Date: 10/8/2002
Action: Staff Letter - #38690
Doc Link:
Title Description Comments:

Action Type: Other Regulatory Actions
Action Date: 2/7/2001
Received Issue Date: 2/7/2001
Action: Staff Letter - #22467
Doc Link:
Title Description Comments:

Action Type: Response Requested - Other
Action Date: 7/24/2000
Received Issue Date: 7/24/2000
Action: Other Report / Document
Doc Link: https://geotracker.waterboards.ca.gov/view_documents_all?global_id=T0608501565&doc_id=5927522
Title Description Comments:

Additional Information Report 07/24/2000

Action Type: Enforcement/Orders
Action Date: 5/19/2000
Received Issue Date: 5/19/2000
Action: Warning Letter - #22446
Doc Link:
Title Description Comments:

Action Type: Other Regulatory Actions
Action Date: 10/20/1999
Received Issue Date: 10/20/1999
Action: Staff Letter - #22444

Doc Link:
Title Description Comments:

Action Type: Response Requested - Workplans
Action Date: 10/16/1998
Received Issue Date: 10/16/1998
Action: Other Workplan
Doc Link: https://geotracker.waterboards.ca.gov/view_documents_all?global_id=T0608501565&doc_id=5927536
Title Description Comments:

Work Plan 10/16/1998 - 09/04/2002

Action Type: Response Requested - Workplans
Action Date: 9/25/1998
Received Issue Date: 4/30/1999
Action: Soil and Water Investigation Workplan
Doc Link:
Title Description Comments:

Soil and Water Investigation Workplan

Action Type: Other Regulatory Actions
Action Date: 8/11/1998
Received Issue Date: 8/11/1998
Action: Staff Letter - #22440
Doc Link:
Title Description Comments:

Action Type: Notices
Action Date: 3/4/1997
Received Issue Date: 3/4/1997
Action: Notice of Responsibility - #39651
Doc Link:
Title Description Comments:

Action Type: Response Requested - Other
Action Date: 12/26/1985
Received Issue Date: 12/26/1985
Action: Unauthorized Release Form
Doc Link: https://geotracker.waterboards.ca.gov/view_documents_all?global_id=T0608501565&doc_id=5927534
Title Description Comments:

Unauthorized Release Form 12/26/1985

Action Type: Response Requested - Reports
Action Date: 12/21/1985
Received Issue Date: 12/21/1985
Action: Soil and Water Investigation Report
Doc Link: https://geotracker.waterboards.ca.gov/view_documents_all?global_id=T0608501565&doc_id=5927533
Title Description Comments:

Soil & Water Investigation Report 12/21/1985 - 10/01/2002

Action Type: Response Requested - Reports
Action Date: 11/27/1985
Received Issue Date: 11/27/1985
Action: Preliminary Site Assessment Report
Doc Link: https://geotracker.waterboards.ca.gov/view_documents_all?global_id=T0608501565&doc_id=5927531
Title Description Comments:

Preliminary Site Assessment Report 11/27/1985 - 06/26/2000

Action Type: Response Requested - Reports

Action Date: 10/30/1985
Received Issue Date: 10/30/1985
Action: Remedial Progress Report
Doc Link: https://geotracker.waterboards.ca.gov/view_documents_all?global_id=T0608501565&doc_id=5927532
Title Description Comments:

Remediation Progress Report 10/30/1985

Action Type: Response Requested - Other
Action Date: 6/5/1985
Received Issue Date: 6/5/1985
Action: Other Report / Document
Doc Link: https://geotracker.waterboards.ca.gov/view_documents_all?global_id=T0608501565&doc_id=5927526
Title Description Comments:

Miscellaneous Sample Results 06/05/1985 - 10/10/1985

Action Type: Response Requested - Other
Action Date: 1/1/1985
Received Issue Date: 1/1/1985
Action: Correspondence
Doc Link: https://geotracker.waterboards.ca.gov/view_documents_all?global_id=T0608501565&doc_id=5927523
Title Description Comments:

Correspondence 1985

Action Type: Response Requested - Workplans
Action Date: 3/7/2001
Received Issue Date:
Action: Soil and Water Investigation Workplan
Doc Link:
Title Description Comments:

Soil and Water Investigation Workplan

Action Type: Leak Action
Action Date: 12/26/1985
Received Issue Date:
Action: Leak Reported
Doc Link:
Title Description Comments:

LUST Sites from GeoTracker Search - Documents (as of Sep 15, 2021)

Document Type: Site Documents ***Size :*** 620 KB
Document Date: 8/30/2007 ***Submitted By:*** CYNTHIA MANA-AY (REGULATOR)
Type: LETTER ***Submitted:***
Title: CASE CLOSURE LETTER & SUMMARY FORM
Title Link: https://geotracker.waterboards.ca.gov/site_documents/9469288468/CLOS%5FL%5F2004%2D12%2D03%2Epdf

Document Type: Site Documents ***Size :***
Document Date: 6/3/2005 ***Submitted By:*** MICHAEL SCHUSTER (REGULATOR)
Type: OTHER REPORT / DOCUMENT ***Submitted:***
Title: STATE INFORMATION 06/03/2005
Title Link: https://geotracker.waterboards.ca.gov/view_documents?global_id=T0608501565&document_id=5927529

Document Type: Site Documents ***Size :***
Document Date: 6/3/2005 ***Submitted By:*** MICHAEL SCHUSTER (REGULATOR)
Type: OTHER REPORT / DOCUMENT ***Submitted:***
Title: PHONE LOG 06/03/2005
Title Link: https://geotracker.waterboards.ca.gov/view_documents?global_id=T0608501565&document_id=5927527

Document Type: Site Documents ***Size :***
Document Date: 6/3/2005 ***Submitted By:*** MICHAEL SCHUSTER (REGULATOR)

Type: OTHER REPORT **Submitted:**
Title: MAP & METROSCAN INFORMATION 06/03/2005
Title Link: https://geotracker.waterboards.ca.gov/view_documents?global_id=T0608501565&enforcement_id=6324348

Document Type: Site Documents **Size :**
Document Date: 11/15/2004 **Submitted By:** MICHAEL SCHUSTER (REGULATOR)
Type: WELL DESTRUCTION REPORT **Submitted:**
Title: WELL ABANDONMENT/DESTRUCTION 11/15/2004
Title Link: https://geotracker.waterboards.ca.gov/view_documents?global_id=T0608501565&document_id=5927535

Document Type: Monitoring Reports **Size :** 762 KB
Document Date: 10/31/2002 **Submitted By:** MICHAEL SCHUSTER (REGULATOR)
Type: MONITORING REPORT - QUARTERLY **Submitted:**
Title: GW MONITORING REPORT 10/31/2002 - 10/26/2004 -
Title Link: https://geotracker.waterboards.ca.gov/regulators/deliverable_documents/5823775351/GWM%5FR%5F2003%2D04%2D24%2Epdf

Document Type: Monitoring Reports **Size :** 724 KB
Document Date: 10/31/2002 **Submitted By:** MICHAEL SCHUSTER (REGULATOR)
Type: MONITORING REPORT - QUARTERLY **Submitted:**
Title: GW MONITORING REPORT 10/31/2002 - 10/26/2004 -
Title Link: https://geotracker.waterboards.ca.gov/regulators/deliverable_documents/5823775351/GWM%5FR%5F2003%2D07%2D30%2Epdf

Document Type: Monitoring Reports **Size :** 760 KB
Document Date: 10/31/2002 **Submitted By:** MICHAEL SCHUSTER (REGULATOR)
Type: MONITORING REPORT - QUARTERLY **Submitted:**
Title: GW MONITORING REPORT 10/31/2002 - 10/26/2004 -
Title Link: https://geotracker.waterboards.ca.gov/regulators/deliverable_documents/5823775351/GWM%5FR%5F2004%2D07%2D20%2Epdf

Document Type: Monitoring Reports **Size :** 766 KB
Document Date: 10/31/2002 **Submitted By:** MICHAEL SCHUSTER (REGULATOR)
Type: MONITORING REPORT - QUARTERLY **Submitted:**
Title: GW MONITORING REPORT 10/31/2002 - 10/26/2004 -
Title Link: https://geotracker.waterboards.ca.gov/regulators/deliverable_documents/5823775351/GWM%5FR%5F2003%2D10%2D28%2Epdf

Document Type: Monitoring Reports **Size :** 783 KB
Document Date: 10/31/2002 **Submitted By:** MICHAEL SCHUSTER (REGULATOR)
Type: MONITORING REPORT - QUARTERLY **Submitted:**
Title: GW MONITORING REPORT 10/31/2002 - 10/26/2004 -
Title Link: https://geotracker.waterboards.ca.gov/regulators/deliverable_documents/5823775351/GWM%5FR%5F2002%2D10%2D31%2Epdf

Document Type: Monitoring Reports **Size :** 715 KB
Document Date: 10/31/2002 **Submitted By:** MICHAEL SCHUSTER (REGULATOR)
Type: MONITORING REPORT - QUARTERLY **Submitted:**
Title: GW MONITORING REPORT 10/31/2002 - 10/26/2004 -
Title Link: https://geotracker.waterboards.ca.gov/regulators/deliverable_documents/5823775351/GWM%5FR%5F2004%2D10%2D26%2Epdf

Document Type: Monitoring Reports **Size :** 773 KB
Document Date: 10/31/2002 **Submitted By:** MICHAEL SCHUSTER (REGULATOR)
Type: MONITORING REPORT - QUARTERLY **Submitted:**
Title: GW MONITORING REPORT 10/31/2002 - 10/26/2004 -
Title Link: https://geotracker.waterboards.ca.gov/regulators/deliverable_documents/5823775351/GWM%5FR%5F2004%2D01%2D27%2Epdf

Document Type: Monitoring Reports **Size :** 681 KB
Document Date: 10/31/2002 **Submitted By:** MICHAEL SCHUSTER (REGULATOR)
Type: MONITORING REPORT - QUARTERLY **Submitted:**
Title: GW MONITORING REPORT 10/31/2002 - 10/26/2004 -
Title Link: https://geotracker.waterboards.ca.gov/regulators/deliverable_documents/5823775351/GWM%5FR%5F2004%2D04%2D30%2Epdf

Document Type: Monitoring Reports **Size :** 737 KB
Document Date: 10/31/2002 **Submitted By:** MICHAEL SCHUSTER (REGULATOR)
Type: MONITORING REPORT - QUARTERLY **Submitted:**

Map Key	Number of Records	Direction	Distance (mi/ft)	Elev/Diff (ft)	Site	DB

Title: GW MONITORING REPORT 10/31/2002 - 10/26/2004 -
Title Link: https://geotracker.waterboards.ca.gov/regulators/deliverable_documents/5823775351/GWM%5FR%5F2003%2D01%2D15%2Epdf

Document Type: Site Documents **Size :**
Document Date: 7/24/2000 **Submitted By:** MICHAEL SCHUSTER (REGULATOR)
Type: OTHER REPORT / DOCUMENT **Submitted:**
Title: ADDITIONAL INFORMATION REPORT 07/24/2000
Title Link: https://geotracker.waterboards.ca.gov/view_documents?global_id=T0608501565&document_id=5927522

Document Type: Site Documents **Size :**
Document Date: 10/16/1998 **Submitted By:** MICHAEL SCHUSTER (REGULATOR)
Type: OTHER WORKPLAN **Submitted:**
Title: WORK PLAN 10/16/1998 - 09/04/2002
Title Link: https://geotracker.waterboards.ca.gov/view_documents?global_id=T0608501565&document_id=5927536

Document Type: Site Documents **Size :**
Document Date: 12/26/1985 **Submitted By:** MICHAEL SCHUSTER (REGULATOR)
Type: UNAUTHORIZED RELEASE FORM **Submitted:**
Title: UNAUTHORIZED RELEASE FORM 12/26/1985
Title Link: https://geotracker.waterboards.ca.gov/view_documents?global_id=T0608501565&document_id=5927534

Document Type: Site Documents **Size :**
Document Date: 12/21/1985 **Submitted By:** MICHAEL SCHUSTER (REGULATOR)
Type: SOIL AND WATER INVESTIGATION REPORT **Submitted:**
Title: SOIL & WATER INVESTIGATION REPORT 12/21/1985 - 10/01/2002
Title Link: https://geotracker.waterboards.ca.gov/view_documents?global_id=T0608501565&document_id=5927533

Document Type: Site Documents **Size :**
Document Date: 11/27/1985 **Submitted By:** MICHAEL SCHUSTER (REGULATOR)
Type: PRELIMINARY SITE ASSESSMENT REPORT **Submitted:**
Title: PRELIMINARY SITE ASSESSMENT REPORT 11/27/1985 - 06/26/2000
Title Link: https://geotracker.waterboards.ca.gov/view_documents?global_id=T0608501565&document_id=5927531

Document Type: Site Documents **Size :**
Document Date: 10/30/1985 **Submitted By:** MICHAEL SCHUSTER (REGULATOR)
Type: REMEDIAL PROGRESS REPORT **Submitted:**
Title: REMEDIATION PROGRESS REPORT 10/30/1985
Title Link: https://geotracker.waterboards.ca.gov/view_documents?global_id=T0608501565&document_id=5927532

Document Type: Site Documents **Size :**
Document Date: 6/5/1985 **Submitted By:** MICHAEL SCHUSTER (REGULATOR)
Type: OTHER REPORT / DOCUMENT **Submitted:**
Title: MISCELLANEOUS SAMPLE RESULTS 06/05/1985 - 10/10/1985
Title Link: https://geotracker.waterboards.ca.gov/view_documents?global_id=T0608501565&document_id=5927526

Document Type: Site Documents **Size :**
Document Date: 1/1/1985 **Submitted By:** MICHAEL SCHUSTER (REGULATOR)
Type: CORRESPONDENCE **Submitted:**
Title: CORRESPONDENCE 1985
Title Link: https://geotracker.waterboards.ca.gov/view_documents?global_id=T0608501565&document_id=5927523

53	1 of 2	ENE	0.48 / 2,528.68	65.00 / -10	BART SYSTEM SILICON VALLEY BERRYESSA EXTENSION PROJECT VARIOUS LOCATIONS ALONG A 16.3 MILE LINE, BETWEEN MILPITAS AND SANTA CLARA VARIOUS CA	CLEANUP SITES

Global ID: SL0608596091 **Latitude:** 37.3505777004892
Status: OPEN - REMEDIATION **Longitude:** -121.930303573608
Status Date: 12/15/2020 **County:** SANTA CLARA
Site Facility Type: CLEANUP PROGRAM SITE
Data Source: Cleanup Program Sites from GeoTracker Search; Cleanup Sites from GeoTracker Cleanup Sites Data Download

Cleanup Sites from GeoTracker Cleanup Sites Data Download - Facilities Detail

RB Case No:	43S1073	***Stop Method:***	Change Operating Procedures
Local Case No:		***CUF Case:***	NO
Begin Date:	2/1/2006	***Case Worker:***	EHD
File Location:	All Files are on GeoTracker or in the Local Agency Database		
Lead Agency:	SAN FRANCISCO BAY RWQCB (REGION 2)		
Local Agency:			
Potential COC:	Other Solvent or Non-Petroleum Hydrocarbon, * Solvents, Arsenic		
Potential Media of Concern:	Under Investigation		
How Discovered:	* Other Means, Site Assessment/Site Investigation		
How Discovered Description:			
Stop Description:			
CalWater Watershed Name:	Santa Clara - Palo Alto (205.50)		
DWR GW Subbasin Name:	Santa Clara Valley - Santa Clara (2-009.02)		
Disadvantaged Community:	Severely Disadvantaged Community		
CalEnviroScreen Score:	66-70%		
Site History:			

The case includes oversight during the Santa Clara Valley Transportation Authority's (VTA) Silicon Valley Rapid Transit (SVRT) project that will extend the existing BART system from Fremont to Milpitas, San Jose and Santa Clara. In 2020, Phase I is complete through Berryessa in San Jose. Phase 2 will start from Berryessa to Santa Clara. The design includes plans for a new BART maintenance facility and a Santa Clara Station to be built on the former UPRR yard. VTA purchased the Site from UPRR and is now the current owner. The Site is approximately 47.5 acres of land that straddles the city limits of San Jose and Santa Clara. The Site is more than one mile in length and is bounded on the north by Brokaw Road and on the south by Newhall Street (see Site Location Map). The Site formerly had numerous sets of rails on the western side, which were removed. Land use in the surrounding area is a mix of residential, commercial, and industrial use. In 2002, 2003, and 2007, the Authority conducted soil and groundwater investigations on the Site. Soils on the Site, generally within the upper 3 feet, were found to contain petroleum hydrocarbons and certain heavy metals, including arsenic, lead, and mercury. The concentrations of these chemicals of potential concern (COPCs) in shallow soil generally exceed environmental regulatory screening levels (ESLs). Below approximately 3 feet across the Site, the levels are generally below their ESLs. Shallow groundwater at the Site was found to be impacted by volatile organic compounds from an off-site source. Shallow groundwater beneath the Site is not currently used as a source of drinking water. The San Jose Water Company supplies drinking water to the area. Construction activities at the Project will likely expose contaminated soils, groundwater, and/or other hazardous materials where they could be a potential concern to human health and the environment; therefore, management plans and/or remedial action plans have been prepared and completion reports will be submitted. The Regional Water Board's August 12, 2013, February 2, 2012, July 26, 2011, and October 21, 2008, letters (Letters) approved the remediation activities during the Project. The letters require a completion report. The February 2, 2012, letter also required a deed restriction to ensure that future workers and others are aware of post-construction conditions. Phase I BART extension completed in 2017 for Fremont, Milpitas and Berryessa/San Jose (aka C700 project). In 2018, a completion report documenting the excavation areas, and soil encapsulated areas was submitted and is under review by the Regional Water Board. Two deed restrictions have been recorded in Alameda and Santa Clara County. One deed restriction is pending. Case closure letter will be issued after all deed restrictions are recorded. Future BART extension construction will have a site management plan and remedial action plan. The remedial action plan was implemented during construction. Phase II BART extension is underway, and a remedial action plan and contaminant management plan have been approved by the Regional Water Board. A fact sheet was issued to the general public, which received no comments.

Cleanup Sites from GeoTracker Cleanup Sites Data Download - Regulatory Activity

Action Type:	ENFORCEMENT
Date:	2021-08-04 00:00:00
Action:	13267 Requirement
Action Type:	ENFORCEMENT
Date:	2021-07-28 00:00:00
Action:	Annual Estimation Letter
Action Type:	ENFORCEMENT
Date:	2020-12-23 00:00:00
Action:	Annual Estimation Letter
Action Type:	ENFORCEMENT
Date:	2019-12-19 00:00:00
Action:	Deed Restriction / Land Use Restriction / Covenant - #2019260443
Action Type:	ENFORCEMENT
Date:	2019-12-16 00:00:00
Action:	Deed Restriction / Land Use Restriction / Covenant - #24358198
Action Type:	ENFORCEMENT
Date:	2019-12-16 00:00:00
Action:	Deed Restriction / Land Use Restriction / Covenant - #2019260443

Action Type: ENFORCEMENT
Date: 2019-11-19 00:00:00
Action: 13267 Requirement

Action Type: ENFORCEMENT
Date: 2019-06-04 00:00:00
Action: Annual Estimation Letter

Action Type: RESPONSE
Date: 2019-04-25 00:00:00
Action: Other Report / Document

Action Type: ENFORCEMENT
Date: 2018-08-17 00:00:00
Action: Staff Letter

Action Type: ENFORCEMENT
Date: 2018-07-05 00:00:00
Action: Annual Estimation Letter

Action Type: RESPONSE
Date: 2018-05-04 00:00:00
Action: Final Remedial Action Report / Corrective Action Report

Action Type: ENFORCEMENT
Date: 2017-06-30 00:00:00
Action: Annual Estimation Letter

Action Type: ENFORCEMENT
Date: 2016-06-30 00:00:00
Action: Annual Estimation Letter

Action Type: RESPONSE
Date: 2015-07-27 00:00:00
Action: Other Report / Document

Action Type: ENFORCEMENT
Date: 2015-07-21 00:00:00
Action: Annual Estimation Letter - #43S1073

Action Type: ENFORCEMENT
Date: 2015-03-18 00:00:00
Action: Letter - Notice - #43S1073

Action Type: ENFORCEMENT
Date: 2014-12-19 00:00:00
Action: Technical Correspondence / Assistance / Other

Action Type: ENFORCEMENT
Date: 2014-11-05 00:00:00
Action: Staff Letter

Action Type: RESPONSE
Date: 2014-08-29 00:00:00
Action: Other Report / Document

Action Type: ENFORCEMENT
Date: 2014-08-01 00:00:00
Action: Cost Recovery Agreement / N. of Reimbursement - #43S1073

Action Type: ENFORCEMENT
Date: 2014-05-21 00:00:00
Action: Staff Letter

Action Type: RESPONSE
Date: 2014-03-26 00:00:00
Action: Other Report / Document

Action Type: RESPONSE
Date: 2014-02-13 00:00:00
Action: Pilot Study/ Treatability Report

Action Type: RESPONSE
Date: 2013-12-31 00:00:00
Action: Pilot Study/ Treatability Report

Action Type: ENFORCEMENT
Date: 2013-11-25 00:00:00
Action: Staff Letter

Action Type: RESPONSE
Date: 2013-11-21 00:00:00
Action: Pilot Study / Treatability Workplan

Action Type: ENFORCEMENT
Date: 2013-08-12 00:00:00
Action: Staff Letter

Action Type: RESPONSE
Date: 2013-08-09 00:00:00
Action: CAP/RAP - Other Report

Action Type: ENFORCEMENT
Date: 2013-07-31 00:00:00
Action: Staff Letter

Action Type: ENFORCEMENT
Date: 2013-07-09 00:00:00
Action: Cost Recovery Agreement / N. of Reimbursement

Action Type: RESPONSE
Date: 2013-05-13 00:00:00
Action: Site Investigation

Action Type: RESPONSE
Date: 2013-04-10 00:00:00
Action: Site Investigation

Action Type: ENFORCEMENT
Date: 2013-01-22 00:00:00
Action: Staff Letter

Action Type: RESPONSE
Date: 2012-02-29 00:00:00
Action: Corrective Action Plan / Remedial Action Plan

Action Type: ENFORCEMENT
Date: 2012-02-02 00:00:00
Action: 13267 Requirement

Action Type: RESPONSE
Date: 2012-01-27 00:00:00
Action: Response to Comments

Action Type: RESPONSE
Date: 2012-01-13 00:00:00
Action: Correspondence

Action Type: RESPONSE
Date: 2011-12-13 00:00:00
Action: Fact Sheets - Public Participation

Action Type: ENFORCEMENT
Date: 2011-12-06 00:00:00
Action: Staff Letter

Action Type: RESPONSE

Date: 2011-10-20 00:00:00
Action: Site Investigation

Action Type: ENFORCEMENT
Date: 2011-10-04 00:00:00
Action: Technical Correspondence / Assistance / Other

Action Type: RESPONSE
Date: 2011-08-31 00:00:00
Action: CAP/RAP - Other Report

Action Type: RESPONSE
Date: 2011-08-31 00:00:00
Action: Other Report / Document

Action Type: RESPONSE
Date: 2011-08-30 00:00:00
Action: Corrective Action Plan / Remedial Action Plan

Action Type: RESPONSE
Date: 2011-08-01 00:00:00
Action: Corrective Action Plan / Remedial Action Plan

Action Type: ENFORCEMENT
Date: 2011-07-26 00:00:00
Action: 13267 Requirement

Action Type: RESPONSE
Date: 2011-05-26 00:00:00
Action: Correspondence

Action Type: ENFORCEMENT
Date: 2008-10-21 00:00:00
Action: Technical Correspondence / Assistance / Other

Action Type: ENFORCEMENT
Date: 2008-04-21 00:00:00
Action: 13267 Requirement

Action Type: RESPONSE
Date: 2008-04-01 00:00:00
Action: CAP/RAP - Other Report

Action Type: ENFORCEMENT
Date: 2007-08-15 00:00:00
Action: 13267 Requirement

Action Type: ENFORCEMENT
Date: 2007-06-21 00:00:00
Action: * No Action

Action Type: ENFORCEMENT
Date: 2007-06-21 00:00:00
Action: Technical Correspondence / Assistance / Other

Action Type: ENFORCEMENT
Date: 2006-11-03 00:00:00
Action: 13267 Requirement

Action Type: RESPONSE
Date: 2006-10-02 00:00:00
Action: Conceptual Site Model

Action Type: RESPONSE
Date: 2006-03-23 00:00:00
Action: Corrective Action Plan / Remedial Action Plan

Action Type: ENFORCEMENT
Date: 2006-03-20 00:00:00

Action: Cost Recovery Agreement / N. of Reimbursement

Action Type: RESPONSE
Date: 2006-03-20 00:00:00
Action: Correspondence

Action Type: REMEDIATION
Date: 2006-02-07 00:00:00
Action: Other (Use Description Field)

Action Type: Other
Date: 2006-02-01 00:00:00
Action: Leak Discovery

Action Type: Other
Date: 2006-02-01 00:00:00
Action: Leak Reported

Action Type: ENFORCEMENT
Date: 2006-02-01 00:00:00
Action: Referral to Regional Board

Action Type: RESPONSE
Date: 2005-12-01 00:00:00
Action: Correspondence

Cleanup Sites from GeoTracker Cleanup Sites Data Download - Status History

Status: Open - Remediation
Status Date: 2020-12-15 00:00:00

Status: Open - Eligible for Closure
Status Date: 2020-01-02 00:00:00

Status: Open - Remediation
Status Date: 2018-06-11 00:00:00

Status: Open - Remediation
Status Date: 2017-07-14 00:00:00

Status: Open - Assessment & Interim Remedial Action
Status Date: 2014-05-21 00:00:00

Status: Open - Site Assessment
Status Date: 2006-02-10 00:00:00

Status: Open - Case Begin Date
Status Date: 2006-02-01 00:00:00

Cleanup Sites from GeoTracker Cleanup Sites Data Download - Regulatory Contacts

Contact Type: Regional Board Caseworker
Contact Name: EMMA HOFFMAN-DAVIES
Phone No: 5106222313
Organization Name: SAN FRANCISCO BAY RWQCB (REGION 2)
Email: emma.hoffman-davies@waterboards.ca.gov
Address: 1515 CLAY ST SUITE 1400
City: OAKLAND

Cleanup Program Sites from GeoTracker Search - Regulatory Profile (as of Sep 15, 2021)

Project Status:
Cuf Claim No:
CUF Priority Assign:
CUF Amount Paid:
Composting Method:
File Location: ALL FILES ARE ON GEOTRACKER OR IN THE LOCAL AGENCY DATABASE
Facility Type:
WDR Place Type:
Wdr File No:
Wdr Order No:

User Defined Beneficial Use:
Designated Beneficial Use: MUN, AGR, IND, PROC
Designated Beneficl Use Desc: Municipal and Domestic Supply, Agricultural Supply, Industrial Service Supply, Industrial Process Supply
Project Oversight Agencies:
Report Link: https://geotracker.waterboards.ca.gov/profile_report?global_id=SL0608596091
Cleanup Status Detail: OPEN - REMEDIATION AS OF 12/15/2020
Potential COC: ARSENIC, OTHER SOLVENT OR NON-PETROLEUM HYDROCARBON, SOLVENTS
Potential Media of Concern: UNDER INVESTIGATION
Groundwater Monitoring Frequen:
DWR GW Sub Basin: Santa Clara Valley - Santa Clara (2-009.02)
CalWater Watershed Name: Santa Clara - Palo Alto (205.50)
Post Closure Site Management: DAY CARE CENTER PROHIBITED
ELDER CARE CENTER PROHIBITED
HOSPITAL USE PROHIBITED
LAND USE COVENANT
NO GROUNDWATER EXTRACTION AT ANY DEPTH WITHOUT APPROVAL
PUBLIC OR PRIVATE SCHOOL FOR PERSONS UNDER 21 PROHIBITED
REQUIRES SURFACE COVERS
RESIDENCE USE PROHIBITED
Future Land Use:
Cleanup Oversight Agencies: SAN FRANCISCO BAY RWQCB (REGION 2) (LEAD) - CASE #: 43S1073
CASEWORKER: EMMA HOFFMAN-DAVIES
SANTA CLARA COUNTY
Cleanup History Link: https://geotracker.waterboards.ca.gov/profile_report_include?global_id=SL0608596091&tabname=regulatoryhistory
Site History:

The case includes oversight during the Santa Clara Valley Transportation Authority's (VTA) Silicon Valley Rapid Transit (SVRT) project that will extend the existing BART system from Fremont to Milpitas, San Jose and Santa Clara. In 2020, Phase I is complete through Berryessa in San Jose. Phase 2 will start from Berryessa to Santa Clara.

The design includes plans for a new BART maintenance facility and a Santa Clara Station to be built on the former UPRR yard. VTA purchased the Site from UPRR and is now the current owner. The Site is approximately 47.5 acres of land that straddles the city limits of San Jose and Santa Clara. The Site is more than one mile in length and is bounded on the north by Brokaw Road and on the south by Newhall Street (see Site Location Map). The Site formerly had numerous sets of rails on the western side, which were removed. Land use in the surrounding area is a mix of residential, commercial, and industrial use.

In 2002, 2003, and 2007, the Authority conducted soil and groundwater investigations on the Site. Soils on the Site, generally within the upper 3 feet, were found to contain petroleum hydrocarbons and certain heavy metals, including arsenic, lead, and mercury. The concentrations of these chemicals of potential concern (COPCs) in shallow soil generally exceed environmental regulatory screening levels (ESLs). Below approximately 3 feet across the Site, the levels are generally below their ESLs. Shallow groundwater at the Site was found to be impacted by volatile organic compounds from an off-site source. Shallow groundwater beneath the Site is not currently used as a source of drinking water. The San Jose Water Company supplies drinking water to the area.

Construction activities at the Project will likely expose contaminated soils, groundwater, and/or other hazardous materials where they could be a potential concern to human health and the environment; therefore, management plans and/or remedial action plans have been prepared and completion reports will be submitted. The Regional Water Board's August 12, 2013, February 2, 2012, July 26, 2011, and October 21, 2008, letters (Letters) approved the remediation activities during the Project. The letters require a completion report. The February 2, 2012, letter also required a deed restriction to ensure that future workers and others are aware of post-construction conditions.

Phase I BART extension completed in 2017 for Fremont, Milpitas and Berryessa/San Jose (aka C700 project). In 2018, a completion report documenting the excavation areas, and soil encapsulated areas was submitted and is under review by the Regional Water Board. Two deed restrictions have been recorded in Alameda and Santa Clara County. One deed restriction is pending. Case closure letter will be issued after all deed restrictions are recorded. Future BART extension construction will have a site management plan and remedial action plan. The remedial action plan was implemented during construction.

Phase II BART extension is underway, and a remedial action plan and contaminant management plan have been approved by the Regional Water Board. A fact sheet was issued to the general public, which received no comments.

Sites from GeoTracker Search - Cleanup Action Report (as of Sep 15, 2021)

Action Type: OTHER (USE DESCRIPTION FIELD) ***Begin Date:*** 2/7/2006
Phase: ***End Date:***
Description:
Contaminant Mass Removed:

Sites from GeoTracker Search - Regulatory Activities (as of Sep 15, 2021)

Action Type: Enforcement/Orders
Action Date: 8/4/2021
Received Issue Date: 8/4/2021
Action: 13267 Requirement
Doc Link: https://geotracker.waterboards.ca.gov/view_documents?global_id=SL0608596091&enforcement_id=6472757&temptable=ENFORCEMENT
Title Description Comments:

Approval Letter for RAP and CMP

Action Type: Other Regulatory Actions
Action Date: 7/28/2021
Received Issue Date: 7/28/2021
Action: Annual Estimation Letter
Doc Link: https://geotracker.waterboards.ca.gov/view_documents?global_id=SL0608596091&enforcement_id=6472198&temptable=ENFORCEMENT
Title Description Comments:

Annual Estimate Letter FY 21/22

Action Type: Other Regulatory Actions
Action Date: 12/23/2020
Received Issue Date: 12/23/2020
Action: Annual Estimation Letter
Doc Link: https://geotracker.waterboards.ca.gov/view_documents?global_id=SL0608596091&enforcement_id=6454243&temptable=ENFORCEMENT
Title Description Comments:

Annual Estimate Letter FY 20-21

Action Type: Other Regulatory Actions
Action Date: 12/19/2019
Received Issue Date: 12/19/2019
Action: Deed Restriction / Land Use Restriction / Covenant - #2019260443
Doc Link: https://geotracker.waterboards.ca.gov/view_documents?global_id=SL0608596091&enforcement_id=6424058&temptable=ENFORCEMENT
Title Description Comments:

COVENANT AND ENVIRONMENTAL RESTRICTION, ALAMEDA COUNTY, FREMONT, MILPITAS, SAN JOSE AND 1735 S. MILPITAS BLVD., MILPITAS

Action Type: Other Regulatory Actions
Action Date: 12/16/2019
Received Issue Date: 12/16/2019
Action: Deed Restriction / Land Use Restriction / Covenant - #24358198
Doc Link: https://geotracker.waterboards.ca.gov/view_documents?global_id=SL0608596091&enforcement_id=6424023&temptable=ENFORCEMENT
Title Description Comments:

Covenant and Environmental Restriction, Santa Clara County, Fremont, Milpitas, San Jose and 1735 S. Milpitas Blvd., Milpitas

Action Type: Other Regulatory Actions
Action Date: 12/16/2019
Received Issue Date: 12/16/2019
Action: Deed Restriction / Land Use Restriction / Covenant - #2019260443
Doc Link:
Title Description Comments:

COVENANT AND ENVIRONMENTAL RESTRICTION, SANTA CLARA COUNTY, FREMONT, MILPITAS, SAN JOSE AND 1735 S. MILPITAS BLVD., MILPITAS

Action Type: Enforcement/Orders

Action Date: 11/19/2019
Received Issue Date: 11/19/2019
Action: 13267 Requirement
Doc Link: https://geotracker.waterboards.ca.gov/view_documents?global_id=SL0608596091&enforcement_id=6420990&temptable=ENFORCEMENT
Title Description Comments:

Approval Remediation Completion Report and Soil Management Plan

Action Type: Other Regulatory Actions
Action Date: 6/4/2019
Received Issue Date: 6/4/2019
Action: Annual Estimation Letter
Doc Link: https://geotracker.waterboards.ca.gov/view_documents?global_id=SL0608596091&enforcement_id=6404069&temptable=ENFORCEMENT
Title Description Comments:

Annual Estimate Letter FY 19/20

Action Type: Response Requested - Other
Action Date: 4/25/2019
Received Issue Date: 4/25/2019
Action: Other Report / Document
Doc Link: https://geotracker.waterboards.ca.gov/view_documents_all?global_id=SL0608596091&doc_id=5994674
Title Description Comments:

Fact Sheets on VTA BART Silicon Valley Phase II Extension (VTA Public Meeting)

Action Type: Other Regulatory Actions
Action Date: 8/17/2018
Received Issue Date: 8/17/2018
Action: Staff Letter
Doc Link: https://geotracker.waterboards.ca.gov/view_documents?global_id=SL0608596091&enforcement_id=6375865&temptable=ENFORCEMENT
Title Description Comments:

VTA Comfort Letter (UPRR APN 086-32-19)

Action Type: Other Regulatory Actions
Action Date: 7/5/2018
Received Issue Date: 7/5/2018
Action: Annual Estimation Letter
Doc Link: https://geotracker.waterboards.ca.gov/view_documents?global_id=SL0608596091&enforcement_id=6363274&temptable=ENFORCEMENT
Title Description Comments:

Annual Estimate for FY 2018/2019

Action Type: Response Requested - Reports
Action Date: 5/4/2018
Received Issue Date: 5/4/2018
Action: Final Remedial Action Report / Corrective Action Report
Doc Link: https://geotracker.waterboards.ca.gov/view_documents_all?global_id=SL0608596091&doc_id=5964648
Title Description Comments:

Remediation Completion Report (C700) - replaced all figures and Table 2 in completion report text per Dan Pornel

Action Type: Other Regulatory Actions
Action Date: 6/30/2017
Received Issue Date: 6/30/2017
Action: Annual Estimation Letter
Doc Link: https://geotracker.waterboards.ca.gov/view_documents?global_id=SL0608596091&enforcement_id=6325170&temptable=ENFORCEMENT
Title Description Comments:

Annual Estimate for SCP Cost Recovery Oversight

Action Type: Other Regulatory Actions
Action Date: 6/30/2016
Received Issue Date: 6/30/2016
Action: Annual Estimation Letter
Doc Link: https://geotracker.waterboards.ca.gov/view_documents?global_id=SL0608596091&enforcement_id=6292148&temptable=ENFORCEMENT
Title Description Comments:

Annual Estimate for SCP Cost Recovery Oversight

Action Type: Response Requested - Other
Action Date: 7/27/2015
Received Issue Date: 7/27/2015
Action: Other Report / Document
Doc Link: https://geotracker.waterboards.ca.gov/view_documents_all?global_id=SL0608596091&doc_id=5982838
Title Description Comments:

JC Manufacturing Documents, 1490 Gladding Ct, Milpitas

Action Type: Other Regulatory Actions
Action Date: 7/21/2015
Received Issue Date: 7/21/2015
Action: Annual Estimation Letter - #43S1073
Doc Link: https://geotracker.waterboards.ca.gov/view_documents?global_id=SL0608596091&enforcement_id=6254039&temptable=ENFORCEMENT
Title Description Comments:

ANNUAL ESTIMATE FOR SCP COST RECOVERY OVERSIGHT - SAN JOSE BART EXTENSION PROJECT, SANTA CLARA COUNTY

Action Type: Notices
Action Date: 3/18/2015
Received Issue Date: 3/18/2015
Action: Letter - Notice - #43S1073
Doc Link: https://geotracker.waterboards.ca.gov/view_documents?global_id=SL0608596091&enforcement_id=6240639&temptable=ENFORCEMENT
Title Description Comments:

Courtesy Notice - Requirement for Electronic Reporting in GeoTracker

Action Type: Other Regulatory Actions
Action Date: 12/19/2014
Received Issue Date: 12/19/2014
Action: Technical Correspondence / Assistance / Other
Doc Link: https://geotracker.waterboards.ca.gov/view_documents?global_id=SL0608596091&enforcement_id=6233045&temptable=ENFORCEMENT
Title Description Comments:

Confirmation of RWQCB Position on Request to Dispose of Class 2 Soils to Non-State Permitted Landfill

Action Type: Other Regulatory Actions
Action Date: 11/5/2014
Received Issue Date: 11/5/2014
Action: Staff Letter
Doc Link: https://geotracker.waterboards.ca.gov/view_documents?global_id=SL0608596091&enforcement_id=6227066&temptable=ENFORCEMENT
Title Description Comments:

Approval of Ballast Encapsulation Pilot Test Report for Mix 2 and Mix 3, BART System Silicon Valley Berryessa Extension

Action Type: Response Requested - Other
Action Date: 8/29/2014
Received Issue Date: 8/29/2014

Action: Other Report / Document
Doc Link: https://geotracker.waterboards.ca.gov/view_documents_all?global_id=SL0608596091&doc_id=5982830
Title Description Comments:

Ballast Encapsulation Pilot Test Results

Action Type: Agreements
Action Date: 8/1/2014
Received Issue Date: 8/1/2014
Action: Cost Recovery Agreement / N. of Reimbursement - #43S1073
Doc Link: https://geotracker.waterboards.ca.gov/view_documents?global_id=SL0608596091&enforcement_id=6216700&temptable=ENFORCEMENT
Title Description Comments:

ANNUAL ESTIMATE FOR SCP COST RECOVERY OVERSIGHT - SAN JOSE BART EXTENSION PROJECT, SANTA CLARA COUNTY

Action Type: Other Regulatory Actions
Action Date: 5/21/2014
Received Issue Date: 5/21/2014
Action: Staff Letter
Doc Link: https://geotracker.waterboards.ca.gov/view_documents?global_id=SL0608596091&enforcement_id=6204447&temptable=ENFORCEMENT
Title Description Comments:

approval of Ballast Encapsulation Pilot Test Report for BART SVBX project

Action Type: Response Requested - Other
Action Date: 3/26/2014
Received Issue Date: 3/26/2014
Action: Other Report / Document
Doc Link: https://geotracker.waterboards.ca.gov/view_documents_all?global_id=SL0608596091&doc_id=5982829
Title Description Comments:

Ballast Encapsulation Pilot Test Results

Action Type: Response Requested - Reports
Action Date: 2/13/2014
Received Issue Date: 2/13/2014
Action: Pilot Study/ Treatability Report
Doc Link: https://geotracker.waterboards.ca.gov/view_documents_all?global_id=SL0608596091&doc_id=5800546
Title Description Comments:

Ballast Encapsulation Pilot Test, Silicon Valley Berryessa Extension

Action Type: Response Requested - Reports
Action Date: 12/31/2013
Received Issue Date:
Action: Pilot Study/ Treatability Report
Doc Link:
Title Description Comments:

report on the results of pilot testing and confirmation sampling

Action Type: Other Regulatory Actions
Action Date: 11/25/2013
Received Issue Date: 11/25/2013
Action: Staff Letter
Doc Link: https://geotracker.waterboards.ca.gov/view_documents?global_id=SL0608596091&enforcement_id=6183782&temptable=ENFORCEMENT
Title Description Comments:

approval of Ballast Slurry Mixture Solubility Testing Procedure SVBX project

Action Type: Response Requested - Workplans

Action Date: 11/21/2013
Received Issue Date: 11/21/2013
Action: Pilot Study / Treatability Workplan
Doc Link: https://geotracker.waterboards.ca.gov/view_documents_all?global_id=SL0608596091&doc_id=5790764
Title Description Comments:

Ballast Slurry Mixture Solubility Testing Procedure SVBX project

Action Type: Other Regulatory Actions
Action Date: 8/12/2013
Received Issue Date: 8/12/2013
Action: Staff Letter
Doc Link: https://geotracker.waterboards.ca.gov/view_documents?global_id=SL0608596091&enforcement_id=6171268&temptable=ENFORCEMENT
Title Description Comments:

Approval of Appendix E to CMP e-mail approval of Appendix E.

Action Type: Response Requested - Reports
Action Date: 8/9/2013
Received Issue Date: 8/9/2013
Action: CAP/RAP - Other Report
Doc Link: https://geotracker.waterboards.ca.gov/view_documents_all?global_id=SL0608596091&doc_id=5982836
Title Description Comments:

In-Process Soil Transportation and Management Plan; Amendment to App E of CMP

Action Type: Other Regulatory Actions
Action Date: 7/31/2013
Received Issue Date: 7/31/2013
Action: Staff Letter
Doc Link: https://geotracker.waterboards.ca.gov/view_documents?global_id=SL0608596091&enforcement_id=6170808&temptable=ENFORCEMENT
Title Description Comments:

approval of site investigation report for Sierra and Lundy site, SJ e-mail approval

Action Type: Agreements
Action Date: 7/9/2013
Received Issue Date: 7/9/2013
Action: Cost Recovery Agreement / N. of Reimbursement
Doc Link: https://geotracker.waterboards.ca.gov/view_documents?global_id=SL0608596091&enforcement_id=6167414&temptable=ENFORCEMENT
Title Description Comments:

Annual Estimate Letter for Cost Recovery

Action Type: Response Requested - Reports
Action Date: 5/13/2013
Received Issue Date: 5/13/2013
Action: Site Investigation
Doc Link: https://geotracker.waterboards.ca.gov/view_documents_all?global_id=SL0608596091&doc_id=5973400
Title Description Comments:

Phase II Soil and Groundwater Quality Investigation

Action Type: Response Requested - Reports
Action Date: 4/10/2013
Received Issue Date: 4/10/2013
Action: Site Investigation
Doc Link: https://geotracker.waterboards.ca.gov/view_documents_all?global_id=SL0608596091&doc_id=5976062
Title Description Comments:

Site Investigation at Sierra Road & the Lundy Avenue Intersection

Action Type: Other Regulatory Actions
Action Date: 1/22/2013
Received Issue Date: 1/22/2013
Action: Staff Letter
Doc Link: https://geotracker.waterboards.ca.gov/view_documents?global_id=SL0608596091&enforcement_id=6148195&temptable=ENFORCEMENT
Title Description Comments:

approval of work plan for site investigation at Sierra-Lundy intersection site investigation work plan apprvoal by email

Action Type: Response Requested - Workplans
Action Date: 2/29/2012
Received Issue Date: 2/29/2012
Action: Corrective Action Plan / Remedial Action Plan
Doc Link: https://geotracker.waterboards.ca.gov/view_documents_all?global_id=SL0608596091&doc_id=5982875
Title Description Comments:

Contaminant Management Plan

Action Type: Enforcement/Orders
Action Date: 2/2/2012
Received Issue Date: 2/2/2012
Action: 13267 Requirement
Doc Link: https://geotracker.waterboards.ca.gov/view_documents?global_id=SL0608596091&enforcement_id=6112522&temptable=ENFORCEMENT
Title Description Comments:

Approval of Remedial Action Plan and Request for Completion Report for Mission/Warren Project, Fremont, Alameda County

Action Type: Enforcement/Orders
Action Date: 2/2/2012
Received Issue Date: 2/2/2012
Action: 13267 Requirement
Doc Link: https://geotracker.waterboards.ca.gov/view_documents?global_id=SL0608596091&enforcement_id=6112524&temptable=ENFORCEMENT
Title Description Comments:

Approval of the Remedial Action Plan and Request for Completion Report for Silicon Valley Berryessa Extension Project, Fremont, Milpitas, and San Jose, California

Action Type: Response Requested - Other
Action Date: 1/27/2012
Received Issue Date: 1/27/2012
Action: Response to Comments
Doc Link: https://geotracker.waterboards.ca.gov/view_documents_all?global_id=SL0608596091&doc_id=5982853
Title Description Comments:

VTA Response to Comments on RAP

Action Type: Response Requested - Other
Action Date: 1/13/2012
Received Issue Date: 1/13/2012
Action: Correspondence
Doc Link: https://geotracker.waterboards.ca.gov/view_documents_all?global_id=SL0608596091&doc_id=5982840
Title Description Comments:

Comments on Remedial Action Plan

Action Type: Response Requested - Other
Action Date: 12/13/2011
Received Issue Date: 12/13/2011
Action: Fact Sheets - Public Participation
Doc Link: https://geotracker.waterboards.ca.gov/view_documents_all?global_id=SL0608596091&doc_id=5982843

Title Description Comments:

Public Comments on Fact Sheet

Action Type: Other Regulatory Actions
Action Date: 12/6/2011
Received Issue Date: 12/6/2011
Action: Staff Letter
Doc Link: https://geotracker.waterboards.ca.gov/view_documents?global_id=SL0608596091&enforcement_id=6108001&temptable=ENFORCEMENT
Title Description Comments:

Fact Sheet on Cleanup Plan for Portions of Sillicon Valley Berryessa Extension Project in Fremont, Milpitas, and San Jose The Fact Sheet announces a proposed cleanup plan for the remediation of soils from portions of the former Union Pacific Railroad (Union Pacific) trackways from the cities of Fremont, Milpitas and San Jose. The cleanup actions consist of soil excavation and either on-site reuse or off-site disposal at an appropriately permitted disposal facility.

Action Type: Other Regulatory Actions
Action Date: 12/6/2011
Received Issue Date: 12/6/2011
Action: Staff Letter
Doc Link: https://geotracker.waterboards.ca.gov/view_documents?global_id=SL0608596091&enforcement_id=6107999&temptable=ENFORCEMENT
Title Description Comments:

Fact Sheet on Cleanup Plan for Mission/Warren Improvement Project in Fremont The Fact Sheet announces a proposed cleanup plan for the remediation of soils from the former Union Pacific Railroad (Union Pacific) trackways at the Mission/Warren project in the city of Fremont. The cleanup actions consist of soil excavation and either on-Site reuse or off-Site disposal at an appropriately permitted disposal facility.

Action Type: Response Requested - Reports
Action Date: 10/20/2011
Received Issue Date: 10/20/2011
Action: Site Investigation
Doc Link: https://geotracker.waterboards.ca.gov/view_documents_all?global_id=SL0608596091&doc_id=5982824
Title Description Comments:

555 E. Captol Ave Milpitas-Environmental Testing Results

Action Type: Other Regulatory Actions
Action Date: 10/4/2011
Received Issue Date: 10/4/2011
Action: Technical Correspondence / Assistance / Other
Doc Link: https://geotracker.waterboards.ca.gov/view_documents?global_id=SL0608596091&enforcement_id=6100110&temptable=ENFORCEMENT
Title Description Comments:

Approval of Arsenic Screening Level for Silicon Valley Rapid Transit Corridor along Piper Drive in Milpitas, Santa Clara County This letter responds to an August 31, 2011, e-mail requesting the use of a soil screening level of 12 parts per million (ppm) for Arsenic (As) for utility line relocations along Piper Drive in Milpitas.

Action Type: Response Requested - Other
Action Date: 8/31/2011
Received Issue Date: 8/31/2011
Action: Other Report / Document
Doc Link: https://geotracker.waterboards.ca.gov/view_documents_all?global_id=SL0608596091&doc_id=5722317
Title Description Comments:

Contaminant management Plan for Silicon Valley Berryessa Extension Project

Action Type: Response Requested - Reports
Action Date: 8/31/2011
Received Issue Date: 8/31/2011
Action: CAP/RAP - Other Report
Doc Link:
Title Description Comments:

RAP for Silicon Valley Berryessa Extention Project

Action Type: Response Requested - Workplans
Action Date: 8/30/2011
Received Issue Date: 8/30/2011
Action: Corrective Action Plan / Remedial Action Plan
Doc Link: https://geotracker.waterboards.ca.gov/view_documents_all?global_id=SL0608596091&doc_id=5973342
Title Description Comments:

Contaminant Management Plan (Milpitas to San Jose Ext)

Action Type: Response Requested - Workplans
Action Date: 8/1/2011
Received Issue Date: 8/1/2011
Action: Corrective Action Plan / Remedial Action Plan
Doc Link:
Title Description Comments:

RAP Mission-Warren Fremont Area

Action Type: Enforcement/Orders
Action Date: 7/26/2011
Received Issue Date: 7/26/2011
Action: 13267 Requirement
Doc Link: https://geotracker.waterboards.ca.gov/view_documents?global_id=SL0608596091&enforcement_id=6093608&temptable=ENFORCEMENT
Title Description Comments:

Approval of Addendum to Contaminant Management Plan for Silicon Valley Rapid Transit Corridor, Fremont, Milpitas, and San Jose, California

Action Type: Response Requested - Other
Action Date: 5/26/2011
Received Issue Date: 5/26/2011
Action: Correspondence
Doc Link: https://geotracker.waterboards.ca.gov/view_documents_all?global_id=SL0608596091&doc_id=5982846
Title Description Comments:

UPR Discontinue Trackage Rights and Abandon Freight Easemont

Action Type: Other Regulatory Actions
Action Date: 10/21/2008
Received Issue Date: 10/21/2008
Action: Technical Correspondence / Assistance / Other
Doc Link: https://geotracker.waterboards.ca.gov/view_documents?global_id=SL0608596091&enforcement_id=6090755&temptable=ENFORCEMENT
Title Description Comments:

Approval of the Contaminant Management Plan for the Bay Area Rapid Transit (BART) Extension Project to Milpitas, San Jose, and Santa Clara, Santa Clara County The CMP is intended for use during design and construction of the Project. The CMP describes how all potentially-contaminated materials associated with the Project will be characterized, evaluated, handled, transported, stored, and treated. It also provides criteria for material reuse, and contains a public participation plan.

Action Type: Enforcement/Orders
Action Date: 4/21/2008
Received Issue Date: 4/21/2008
Action: 13267 Requirement
Doc Link: https://geotracker.waterboards.ca.gov/view_documents?global_id=SL0608596091&enforcement_id=6379580&temptable=ENFORCEMENT
Title Description Comments:

Approval of Remedial Action Plan Addendum for Former UPRR Newhall Yard Segment, San Jose and Santa Clara

Action Type: Response Requested - Reports

Action Date: 4/1/2008
Received Issue Date: 4/1/2008
Action: CAP/RAP - Other Report
Doc Link: https://geotracker.waterboards.ca.gov/view_documents_all?global_id=SL0608596091&doc_id=5981106
Title Description Comments:

REMEDIAL ACTION PLAN ADDENDUM FOR FORMER UPRR NEWHALL YARD SEGMENT, SAN JOSE AND SANTA CLARA, PREPARED BY WEST

Action Type: Enforcement/Orders
Action Date: 8/15/2007
Received Issue Date: 8/15/2007
Action: 13267 Requirement
Doc Link: https://geotracker.waterboards.ca.gov/view_documents?global_id=SL0608596091&enforcement_id=6382545&temptable=ENFORCEMENT
Title Description Comments:

Approval of RAP (UPRR Newhall Yard and Shops, San Jose and Santa Clara)

Action Type: Enforcement - Other
Action Date: 6/21/2007
Received Issue Date: 6/21/2007
Action: * No Action
Doc Link:
Title Description Comments:

Action Type: Other Regulatory Actions
Action Date: 6/21/2007
Received Issue Date: 6/21/2007
Action: Technical Correspondence / Assistance / Other
Doc Link:
Title Description Comments:

Fact Sheet on Remedial Action Plan for Former UPRR Newhall Yard, San Jose and Santa Clara, CA

Action Type: Enforcement/Orders
Action Date: 11/3/2006
Received Issue Date: 11/3/2006
Action: 13267 Requirement
Doc Link: https://geotracker.waterboards.ca.gov/view_documents?global_id=SL0608596091&enforcement_id=6382543&temptable=ENFORCEMENT
Title Description Comments:

Approval of Appendix E, Public Participation Plan

Action Type: Response Requested - Other
Action Date: 10/2/2006
Received Issue Date: 10/2/2006
Action: Conceptual Site Model
Doc Link: https://geotracker.waterboards.ca.gov/view_documents_all?global_id=SL0608596091&doc_id=5982850
Title Description Comments:

VTA Response to Comments on Draft CMP

Action Type: Response Requested - Workplans
Action Date: 3/23/2006
Received Issue Date: 3/23/2006
Action: Corrective Action Plan / Remedial Action Plan
Doc Link: https://geotracker.waterboards.ca.gov/view_documents_all?global_id=SL0608596091&doc_id=5973341
Title Description Comments:

Draft Contaminant Mangement Plan

Action Type: Response Requested - Other

Action Date: 3/20/2006
Received Issue Date: 3/20/2006
Action: Correspondence
Doc Link: https://geotracker.waterboards.ca.gov/view_documents_all?global_id=SL0608596091&doc_id=5982832
Title Description Comments:

Cost Recovery Agreement and Executed Agreement

Action Type: Agreements
Action Date: 3/20/2006
Received Issue Date: 3/20/2006
Action: Cost Recovery Agreement / N. of Reimbursement
Doc Link: https://geotracker.waterboards.ca.gov/view_documents?global_id=SL0608596091&enforcement_id=6366997&temptable=ENFORCEMENT
Title Description Comments:

Executed Cost Recovery Agreement (2006)

Action Type: Cleanup Action
Action Date: 2/7/2006
Received Issue Date:
Action: Other (Use Description Field)
Doc Link:
Title Description Comments:

Action Type: Leak Action
Action Date: 2/1/2006
Received Issue Date:
Action: Leak Reported
Doc Link:
Title Description Comments:

Action Type: Referral to Other Agency
Action Date: 2/1/2006
Received Issue Date: 2/1/2006
Action: Referral to Regional Board
Doc Link: https://geotracker.waterboards.ca.gov/view_documents?global_id=SL0608596091&enforcement_id=6382549&temptable=ENFORCEMENT
Title Description Comments:

Lead Agency Determination from Water Board

Action Type: Leak Action
Action Date: 2/1/2006
Received Issue Date:
Action: Leak Discovery
Doc Link:
Title Description Comments:

Action Type: Response Requested - Other
Action Date: 12/1/2005
Received Issue Date: 12/1/2005
Action: Correspondence
Doc Link: https://geotracker.waterboards.ca.gov/view_documents_all?global_id=SL0608596091&doc_id=5982844
Title Description Comments:

Request for Agency Oversight Package

Sites from GeoTracker Search - Deed Restrictions (as of Sep 15, 2021)

Date Recorded: 12/19/2019
Site Management DAY CARE CENTER PROHIBITED, ELDER CARE CENTER PROHIBITED, HOSPITAL USE PROHIBITED,

Requirements: LAND USE COVENANT, NO GROUNDWATER EXTRACTION AT ANY DEPTH WITHOUT APPROVAL, PUBLIC OR PRIVATE SCHOOL FOR PERSONS UNDER 21 PROHIBITED, REQUIRES SURFACE COVERS, RESIDENCE USE PROHIBITED
Covenant Doc Link: https://geotracker.waterboards.ca.gov/regulators/deliverable_documents/1902172267/Certified%20Copy%20of%20Alameda%20County%20Recorded%20Deed%20Restriction%20for%20SVBX%20Encapsulation.pdf

Date Recorded: 12/16/2019
Site Management Requirements: DAY CARE CENTER PROHIBITED, ELDER CARE CENTER PROHIBITED, HOSPITAL USE PROHIBITED, LAND USE COVENANT, PUBLIC OR PRIVATE SCHOOL FOR PERSONS UNDER 21 PROHIBITED, REQUIRES SURFACE COVERS, RESIDENCE USE PROHIBITED
Covenant Doc Link: https://geotracker.waterboards.ca.gov/regulators/deliverable_documents/1713257312/Certified%20Copy%20of%20Santa%20Clara%20County%20Recorded%20Deed%20Restriction%20for%20SVBX%20Encapsulation%20Zone.pdf

Sites from GeoTracker Search - Documents (as of Sep 15, 2021)

Document Type: Site Documents **Submitted:**
Document Date: 8/4/2021 **Submitted By:** EMMA HOFFMAN-DAVIES (REGULATOR)
Size :
Title: APPROVAL LETTER FOR RAP AND CMP **Note: Many records provided by the department have a truncated [Title] field.
Title Link: https://geotracker.waterboards.ca.gov/view_documents?global_id=SL0608596091&enforcement_id=6472757
Type: 13267 REQUIREMENT

Document Type: Site Documents **Submitted:**
Document Date: 7/28/2021 **Submitted By:** EMMA HOFFMAN-DAVIES (REGULATOR)
Size :
Title: ANNUAL ESTIMATE LETTER FY 21/22 **Note: Many records provided by the department have a truncated [Title] field.
Title Link: https://geotracker.waterboards.ca.gov/view_documents?global_id=SL0608596091&enforcement_id=6472198
Type: ANNUAL ESTIMATION LETTER

Document Type: Site Documents **Submitted:**
Document Date: 7/26/2021 **Submitted By:** DAN PORNEL (RP)
Size : 3,885 KB
Title: FINAL FACT SHEET BSVII PROJECTWIDE CMP & RAP **Note: Many records provided by the department have a truncated [Title] field.
Title Link: https://geotracker.waterboards.ca.gov/esi/uploads/geo_report/6507152855/SL0608596091.PDF
Type: FACT SHEETS - PUBLIC PARTICIPATION

Document Type: Site Documents **Submitted:**
Document Date: 7/2/2021 **Submitted By:** DAN PORNEL (RP)
Size : 54,741 KB
Title: BSVII PROJECTWIDE CONTAMINANT MANAGEMENT PLAN ISSUED FOR USE **Note: Many records provided by the department have a truncated [Title] field.
Title Link: https://geotracker.waterboards.ca.gov/esi/uploads/geo_report/3040744245/SL0608596091.PDF
Type: OTHER REPORT / DOCUMENT

Document Type: Site Documents **Submitted:**
Document Date: 7/2/2021 **Submitted By:** DAN PORNEL (RP)
Size : 99,559 KB
Title: BSVII PROJECTWIDE REMEDIAL ACTION PLAN ISSUED FOR USE **Note: Many records provided by the department have a truncated [Title] field.
Title Link: https://geotracker.waterboards.ca.gov/esi/uploads/geo_report/1820087015/SL0608596091.PDF
Type: OTHER REPORT / DOCUMENT

Document Type: Site Documents **Submitted:**
Document Date: 2/18/2021 **Submitted By:** DAN PORNEL (RP)
Size : 53,964 KB
Title: BSVII PROJECTWIDE CONTAMINANT MANAGEMENT PLAN **Note: Many records provided by the department have a truncated [Title] field.
Title Link: https://geotracker.waterboards.ca.gov/esi/uploads/geo_report/4365392863/SL0608596091.PDF
Type: SOIL MANAGEMENT PLAN

Document Type: Site Documents **Submitted:**
Document Date: 2/18/2021 **Submitted By:** DAN PORNEL (RP)
Size : 66,851 KB
Title: BSVII PROJECTWIDE REMEDIAL ACTION PLAN **Note: Many records provided by the department have a truncated [Title] field.

Title Link: https://geotracker.waterboards.ca.gov/esi/uploads/geo_report/9132790327/SL0608596091.PDF
Type: SOIL MANAGEMENT PLAN

Document Type: Site Documents **Submitted:**
Document Date: 12/23/2020 **Submitted By:** EMMA HOFFMAN-DAVIES (REGULATOR)
Size :
Title: ANNUAL ESTIMATE LETTER FY 20-21 **Note: Many records provided by the department have a truncated [Title] field.
Title Link: https://geotracker.waterboards.ca.gov/view_documents?global_id=SL0608596091&enforcement_id=6454243
Type: ANNUAL ESTIMATION LETTER

Document Type: Site Documents **Submitted:**
Document Date: 12/19/2019 **Submitted By:** CELINA HERNANDEZ (REGULATOR)
Size :
Title: COVENANT AND ENVIRONMENTAL RESTRICTION, ALAMEDA COUNTY, FREMONT, MILPITAS, SAN JOSE AND 1735 S. MILPITAS BLVD., MILPITAS **Note: Many records provided by the department have a truncated [Title] field.
Title Link: https://geotracker.waterboards.ca.gov/view_documents?global_id=SL0608596091&enforcement_id=6424058
Type: DEED RESTRICTION / LAND USE RESTRICTION / COVENANT

Document Type: Site Documents **Submitted:**
Document Date: 12/16/2019 **Submitted By:** CELINA HERNANDEZ (REGULATOR)
Size :
Title: COVENANT AND ENVIRONMENTAL RESTRICTION, SANTA CLARA COUNTY, FREMONT, MILPITAS, SAN JOSE AND 1735 S. MILPITAS BLVD., MILPITAS **Note: Many records provided by the department have a truncated [Title] field.
Title Link: https://geotracker.waterboards.ca.gov/view_documents?global_id=SL0608596091&enforcement_id=6424023
Type: DEED RESTRICTION / LAND USE RESTRICTION / COVENANT

Document Type: Site Documents **Submitted:**
Document Date: 11/19/2019 **Submitted By:** CELINA HERNANDEZ (REGULATOR)
Size :
Title: APPROVAL REMEDIATION COMPLETION REPORT AND SOIL MANAGEMENT PLAN **Note: Many records provided by the department have a truncated [Title] field.
Title Link: https://geotracker.waterboards.ca.gov/view_documents?global_id=SL0608596091&enforcement_id=6420990
Type: 13267 REQUIREMENT

Document Type: Site Documents **Submitted:**
Document Date: 9/12/2019 **Submitted By:** DAN PORNEL (RP)
Size : 78,325 KB
Title: SVBX SOIL MANAGEMENT PLAN FOR ENCAPSULATION ZONES **Note: Many records provided by the department have a truncated [Title] field.
Title Link: https://geotracker.waterboards.ca.gov/esi/uploads/geo_report/2334274530/SL0608596091.PDF
Type: REQUEST FOR CLOSURE

Document Type: Site Documents **Submitted:**
Document Date: 6/26/2019 **Submitted By:** DAN PORNEL (RP)
Size : 19,739 KB
Title: WELL ABANDONMENT COMPLETION REPORT AT INTERSECTION OF SIERRA/LUNDY **Note: Many records provided by the department have a truncated [Title] field.
Title Link: https://geotracker.waterboards.ca.gov/esi/uploads/geo_report/4685213565/SL0608596091.PDF
Type: REQUEST FOR CLOSURE

Document Type: Site Documents **Submitted:**
Document Date: 6/4/2019 **Submitted By:** CELINA HERNANDEZ (REGULATOR)
Size :
Title: ANNUAL ESTIMATE LETTER FY 19/20 **Note: Many records provided by the department have a truncated [Title] field.
Title Link: https://geotracker.waterboards.ca.gov/view_documents?global_id=SL0608596091&enforcement_id=6404069
Type: ANNUAL ESTIMATION LETTER

Document Type: Site Documents **Submitted:**
Document Date: 4/25/2019 **Submitted By:** CELINA HERNANDEZ (REGULATOR)
Size :
Title: FACT SHEETS ON VTA BART SILICON VALLEY PHASE II EXTENSION (VTA PUBLIC MEETING) **Note: Many records provided by the department have a truncated [Title] field.
Title Link: https://geotracker.waterboards.ca.gov/view_documents?global_id=SL0608596091&document_id=5994674
Type: OTHER REPORT / DOCUMENT

Document Type: Site Documents **Submitted:**
Document Date: 8/17/2018 **Submitted By:** JEFFREY WHITE (REGULATOR)
Size :
Title: VTA COMFORT LETTER (UPRR APN 086-32-19) **Note: Many records provided by the department have a truncated [Title] field.
Title Link: https://geotracker.waterboards.ca.gov/view_documents?global_id=SL0608596091&enforcement_id=6375865
Type: STAFF LETTER

Document Type: Site Documents **Submitted:**
Document Date: 7/5/2018 **Submitted By:** CELINA HERNANDEZ (REGULATOR)
Size :
Title: ANNUAL ESTIMATE FOR FY 2018/2019 **Note: Many records provided by the department have a truncated [Title] field.
Title Link: https://geotracker.waterboards.ca.gov/view_documents?global_id=SL0608596091&enforcement_id=6363274
Type: ANNUAL ESTIMATION LETTER

Document Type: Site Documents **Submitted:**
Document Date: 5/4/2018* **Submitted By:** DAN PORNEL (RP)
Size : 294,851 KB
Title: REMEDIATION COMPLETION REPORT (C700) APPENDIX G - PART 19 **Note: Many records provided by the department have a truncated [Title] field.
Title Link: https://geotracker.waterboards.ca.gov/esi/uploads/geo_report/5818451166/SL0608596091.PDF
Type: FINAL REMEDIAL ACTION REPORT / CORRECTIVE ACTION REPORT

Document Type: Site Documents **Submitted:**
Document Date: 5/4/2018* **Submitted By:** DAN PORNEL (RP)
Size : 258,056 KB
Title: REMEDIATION COMPLETION REPORT (C700) APPENDIX G - PART 5 **Note: Many records provided by the department have a truncated [Title] field.
Title Link: https://geotracker.waterboards.ca.gov/esi/uploads/geo_report/5431210458/SL0608596091.PDF
Type: FINAL REMEDIAL ACTION REPORT / CORRECTIVE ACTION REPORT

Document Type: Site Documents **Submitted:**
Document Date: 5/4/2018* **Submitted By:** DAN PORNEL (RP)
Size : 279,228 KB
Title: REMEDIATION COMPLETION REPORT (C700) APPENDIX I - 2016 THROUGH 2018 IDR **Note: Many records provided by the department have a truncated [Title] field.
Title Link: https://geotracker.waterboards.ca.gov/esi/uploads/geo_report/7820709466/SL0608596091.PDF
Type: FINAL REMEDIAL ACTION REPORT / CORRECTIVE ACTION REPORT

Document Type: Site Documents **Submitted:**
Document Date: 5/4/2018* **Submitted By:** DAN PORNEL (RP)
Size : 156,972 KB
Title: REMEDIATION COMPLETION REPORT (C700) APPENDIX I - 2014 IDR **Note: Many records provided by the department have a truncated [Title] field.
Title Link: https://geotracker.waterboards.ca.gov/esi/uploads/geo_report/3544486701/SL0608596091.PDF
Type: FINAL REMEDIAL ACTION REPORT / CORRECTIVE ACTION REPORT

Document Type: Site Documents **Submitted:**
Document Date: 5/4/2018 **Submitted By:** JOHN SEAL (REGULATOR)
Size :
Title: REMEDIATION COMPLETION REPORT (C700) **Note: Many records provided by the department have a truncated [Title] field.
Title Link: https://geotracker.waterboards.ca.gov/view_documents?global_id=SL0608596091&document_id=5964648
Type: FINAL REMEDIAL ACTION REPORT / CORRECTIVE ACTION REPORT

Document Type: Site Documents **Submitted:**
Document Date: 5/4/2018* **Submitted By:** DAN PORNEL (RP)
Size : 146,286 KB
Title: REMEDIATION COMPLETION REPORT (C700) APPENDIX G - PART 20 **Note: Many records provided by the department have a truncated [Title] field.
Title Link: https://geotracker.waterboards.ca.gov/esi/uploads/geo_report/7424652338/SL0608596091.PDF
Type: FINAL REMEDIAL ACTION REPORT / CORRECTIVE ACTION REPORT

Document Type: Site Documents **Submitted:**
Document Date: 5/4/2018* **Submitted By:** DAN PORNEL (RP)
Size : 381,627 KB
Title: REMEDIATION COMPLETION REPORT (C700) APPENDIX G - PART 16 **Note: Many records provided by the department have a truncated [Title] field.

Title Link: https://geotracker.waterboards.ca.gov/esi/uploads/geo_report/7944864094/SL0608596091.PDF
Type: FINAL REMEDIAL ACTION REPORT / CORRECTIVE ACTION REPORT

Document Type: Site Documents **Submitted:**
Document Date: 5/4/2018* **Submitted By:** DAN PORNEL (RP)
Size : 347,686 KB
Title: REMEDIATION COMPLETION REPORT (C700) APPENDIX G - PART 9 **Note: Many records provided by the department have a truncated [Title] field.
Title Link: https://geotracker.waterboards.ca.gov/esi/uploads/geo_report/1991510212/SL0608596091.PDF
Type: FINAL REMEDIAL ACTION REPORT / CORRECTIVE ACTION REPORT

Document Type: Site Documents **Submitted:**
Document Date: 5/4/2018* **Submitted By:** DAN PORNEL (RP)
Size : 378,630 KB
Title: REMEDIATION COMPLETION REPORT (C700) APPENDIX G - PART 8 **Note: Many records provided by the department have a truncated [Title] field.
Title Link: https://geotracker.waterboards.ca.gov/esi/uploads/geo_report/5658805549/SL0608596091.PDF
Type: FINAL REMEDIAL ACTION REPORT / CORRECTIVE ACTION REPORT

Document Type: Site Documents **Submitted:**
Document Date: 5/4/2018* **Submitted By:** DAN PORNEL (RP)
Size : 337,463 KB
Title: REMEDIATION COMPLETION REPORT (C700) APPENDIX G - PART 10 **Note: Many records provided by the department have a truncated [Title] field.
Title Link: https://geotracker.waterboards.ca.gov/esi/uploads/geo_report/9665451288/SL0608596091.PDF
Type: FINAL REMEDIAL ACTION REPORT / CORRECTIVE ACTION REPORT

Document Type: Site Documents **Submitted:**
Document Date: 5/4/2018* **Submitted By:** DAN PORNEL (RP)
Size : 323,403 KB
Title: REMEDIATION COMPLETION REPORT (C700) APPENDIX I - 2013 IDR - PART 2 OF 2 **Note: Many records provided by the department have a truncated [Title] field.
Title Link: https://geotracker.waterboards.ca.gov/esi/uploads/geo_report/8010360956/SL0608596091.PDF
Type: FINAL REMEDIAL ACTION REPORT / CORRECTIVE ACTION REPORT

Document Type: Site Documents **Submitted:**
Document Date: 5/4/2018* **Submitted By:** DAN PORNEL (RP)
Size : 303,832 KB
Title: REMEDIATION COMPLETION REPORT (C700) APPENDIX G - PART 6 **Note: Many records provided by the department have a truncated [Title] field.
Title Link: https://geotracker.waterboards.ca.gov/esi/uploads/geo_report/2875968635/SL0608596091.PDF
Type: FINAL REMEDIAL ACTION REPORT / CORRECTIVE ACTION REPORT

Document Type: Site Documents **Submitted:**
Document Date: 5/4/2018* **Submitted By:** DAN PORNEL (RP)
Size : 371,867 KB
Title: REMEDIATION COMPLETION REPORT (C700) APPENDIX G - PART 7 **Note: Many records provided by the department have a truncated [Title] field.
Title Link: https://geotracker.waterboards.ca.gov/esi/uploads/geo_report/7352838337/SL0608596091.PDF
Type: FINAL REMEDIAL ACTION REPORT / CORRECTIVE ACTION REPORT

Document Type: Site Documents **Submitted:**
Document Date: 5/4/2018* **Submitted By:** DAN PORNEL (RP)
Size : 369,796 KB
Title: REMEDIATION COMPLETION REPORT (C700) APPENDIX G - PART 15 **Note: Many records provided by the department have a truncated [Title] field.
Title Link: https://geotracker.waterboards.ca.gov/esi/uploads/geo_report/7998852670/SL0608596091.PDF
Type: FINAL REMEDIAL ACTION REPORT / CORRECTIVE ACTION REPORT

Document Type: Site Documents **Submitted:**
Document Date: 5/4/2018* **Submitted By:** DAN PORNEL (RP)
Size : 284,696 KB
Title: REMEDIATION COMPLETION REPORT (C700) APPENDIX I - 2013 IDR - PART 1 OF 2 **Note: Many records provided by the department have a truncated [Title] field.
Title Link: https://geotracker.waterboards.ca.gov/esi/uploads/geo_report/5671591639/SL0608596091.PDF
Type: FINAL REMEDIAL ACTION REPORT / CORRECTIVE ACTION REPORT

Document Type: Site Documents **Submitted:**
Document Date: 5/4/2018* **Submitted By:** DAN PORNEL (RP)

Size : 343,505 KB
Title: REMEDIATION COMPLETION REPORT (C700) APPENDIX I - 2015 IDR **Note: Many records provided by the department have a truncated [Title] field.
Title Link: https://geotracker.waterboards.ca.gov/esi/uploads/geo_report/1142404377/SL0608596091.PDF
Type: FINAL REMEDIAL ACTION REPORT / CORRECTIVE ACTION REPORT

Document Type: Site Documents **Submitted:**
Document Date: 5/4/2018* **Submitted By:** DAN PORNEL (RP)
Size : 367,182 KB
Title: REMEDIATION COMPLETION REPORT (C700) APPENDIX G - PART 12 **Note: Many records provided by the department have a truncated [Title] field.
Title Link: https://geotracker.waterboards.ca.gov/esi/uploads/geo_report/3817428827/SL0608596091.PDF
Type: FINAL REMEDIAL ACTION REPORT / CORRECTIVE ACTION REPORT

Document Type: Site Documents **Submitted:**
Document Date: 5/4/2018* **Submitted By:** DAN PORNEL (RP)
Size : 381,103 KB
Title: REMEDIATION COMPLETION REPORT (C700) APPENDIX G - PART 18 **Note: Many records provided by the department have a truncated [Title] field.
Title Link: https://geotracker.waterboards.ca.gov/esi/uploads/geo_report/7662927448/SL0608596091.PDF
Type: FINAL REMEDIAL ACTION REPORT / CORRECTIVE ACTION REPORT

Document Type: Site Documents **Submitted:**
Document Date: 5/4/2018* **Submitted By:** DAN PORNEL (RP)
Size : 323,413 KB
Title: REMEDIATION COMPLETION REPORT (C700) APPENDIX G - PART 4 **Note: Many records provided by the department have a truncated [Title] field.
Title Link: https://geotracker.waterboards.ca.gov/esi/uploads/geo_report/7064584553/SL0608596091.PDF
Type: FINAL REMEDIAL ACTION REPORT / CORRECTIVE ACTION REPORT

Document Type: Site Documents **Submitted:**
Document Date: 5/4/2018* **Submitted By:** DAN PORNEL (RP)
Size : 353,640 KB
Title: REMEDIATION COMPLETION REPORT (C700) APPENDIX G - PART 13 **Note: Many records provided by the department have a truncated [Title] field.
Title Link: https://geotracker.waterboards.ca.gov/esi/uploads/geo_report/7701809823/SL0608596091.PDF
Type: FINAL REMEDIAL ACTION REPORT / CORRECTIVE ACTION REPORT

Document Type: Site Documents **Submitted:**
Document Date: 5/4/2018* **Submitted By:** DAN PORNEL (RP)
Size : 337,040 KB
Title: REMEDIATION COMPLETION REPORT (C700) APPENDIX G - PART 14 **Note: Many records provided by the department have a truncated [Title] field.
Title Link: https://geotracker.waterboards.ca.gov/esi/uploads/geo_report/8229538202/SL0608596091.PDF
Type: FINAL REMEDIAL ACTION REPORT / CORRECTIVE ACTION REPORT

Document Type: Site Documents **Submitted:**
Document Date: 5/4/2018* **Submitted By:** DAN PORNEL (RP)
Size : 339,151 KB
Title: REMEDIATION COMPLETION REPORT (C700) APPENDIX G - PART 17 **Note: Many records provided by the department have a truncated [Title] field.
Title Link: https://geotracker.waterboards.ca.gov/esi/uploads/geo_report/6129707038/SL0608596091.PDF
Type: FINAL REMEDIAL ACTION REPORT / CORRECTIVE ACTION REPORT

Document Type: Site Documents **Submitted:**
Document Date: 5/4/2018* **Submitted By:** DAN PORNEL (RP)
Size : 260,613 KB
Title: REMEDIATION COMPLETION REPORT (C700) APPENDIX G - PART 3 **Note: Many records provided by the department have a truncated [Title] field.
Title Link: https://geotracker.waterboards.ca.gov/esi/uploads/geo_report/5477325677/SL0608596091.PDF
Type: FINAL REMEDIAL ACTION REPORT / CORRECTIVE ACTION REPORT

Document Type: Site Documents **Submitted:**
Document Date: 5/4/2018* **Submitted By:** DAN PORNEL (RP)
Size : 147,344 KB
Title: REMEDIATION COMPLETION REPORT (C700) APPENDIX I - 2012 IDR **Note: Many records provided by the department have a truncated [Title] field.
Title Link: https://geotracker.waterboards.ca.gov/esi/uploads/geo_report/4093542933/SL0608596091.PDF
Type: FINAL REMEDIAL ACTION REPORT / CORRECTIVE ACTION REPORT

Document Type: Site Documents **Submitted:**
Document Date: 5/4/2018* **Submitted By:** DAN PORNEL (RP)
Size : 15,112 KB
Title: REMEDIATION COMPLETION REPORT (C700) APPENDIX G - PART 21 **Note: Many records provided by the department have a truncated [Title] field.
Title Link: https://geotracker.waterboards.ca.gov/esi/uploads/geo_report/5649545490/SL0608596091.PDF
Type: FINAL REMEDIAL ACTION REPORT / CORRECTIVE ACTION REPORT

Document Type: Site Documents **Submitted:**
Document Date: 5/4/2018* **Submitted By:** DAN PORNEL (RP)
Size : 391,038 KB
Title: REMEDIATION COMPLETION REPORT (C700) APPENDIX G - PART 2 **Note: Many records provided by the department have a truncated [Title] field.
Title Link: https://geotracker.waterboards.ca.gov/esi/uploads/geo_report/4189384162/SL0608596091.PDF
Type: FINAL REMEDIAL ACTION REPORT / CORRECTIVE ACTION REPORT

Document Type: Site Documents **Submitted:**
Document Date: 5/4/2018 **Submitted By:** CELINA HERNANDEZ (REGULATOR)
Size :
Title: REMEDIATION COMPLETION REPORT (C700) **Note: Many records provided by the department have a truncated [Title] field.
Title Link: https://geotracker.waterboards.ca.gov/view_documents?global_id=SL0608596091&document_id=5964648
Type: FINAL REMEDIAL ACTION REPORT / CORRECTIVE ACTION REPORT

Document Type: Site Documents **Submitted:**
Document Date: 5/4/2018* **Submitted By:** DAN PORNEL (RP)
Size : 348,166 KB
Title: REMEDIATION COMPLETION REPORT (C700) APPENDIX G - PART 11 **Note: Many records provided by the department have a truncated [Title] field.
Title Link: https://geotracker.waterboards.ca.gov/esi/uploads/geo_report/3251000463/SL0608596091.PDF
Type: FINAL REMEDIAL ACTION REPORT / CORRECTIVE ACTION REPORT

Document Type: Site Documents **Submitted:**
Document Date: 5/4/2018* **Submitted By:** DAN PORNEL (RP)
Size : 324,876 KB
Title: REMEDIATION COMPLETION REPORT (C700) APPENDIX G - PART 1 **Note: Many records provided by the department have a truncated [Title] field.
Title Link: https://geotracker.waterboards.ca.gov/esi/uploads/geo_report/3555914521/SL0608596091.PDF
Type: FINAL REMEDIAL ACTION REPORT / CORRECTIVE ACTION REPORT

Document Type: Site Documents **Submitted:**
Document Date: 6/30/2017 **Submitted By:** CELINA HERNANDEZ (REGULATOR)
Size :
Title: ANNUAL ESTIMATE FOR SCP COST RECOVERY OVERSIGHT **Note: Many records provided by the department have a truncated [Title] field.
Title Link: https://geotracker.waterboards.ca.gov/view_documents?global_id=SL0608596091&enforcement_id=6325170
Type: ANNUAL ESTIMATION LETTER

Document Type: Site Documents **Submitted:**
Document Date: 8/12/2016 **Submitted By:** DAN PORNEL (RP)
Size : 7,038 KB
Title: NOTICE OF POTENTIAL EXPLOSURE TO CLASS 1 SOIL - BERRYESSA STATION SITE 1600 BERRYESSA ROAD, SAN JOSE **Note: Many records provided by the department have a truncated [Title] field.
Title Link: https://geotracker.waterboards.ca.gov/esi/uploads/geo_report/2970804035/SL0608596091.PDF
Type: RISK ASSESSMENT REPORT

Document Type: Site Documents **Submitted:**
Document Date: 6/30/2016 **Submitted By:** ASHA TURMAN (REGULATOR)
Size :
Title: ANNUAL ESTIMATE FOR SCP COST RECOVERY OVERSIGHT **Note: Many records provided by the department have a truncated [Title] field.
Title Link: https://geotracker.waterboards.ca.gov/view_documents?global_id=SL0608596091&enforcement_id=6292148
Type: ANNUAL ESTIMATION LETTER

Document Type: Site Documents **Submitted:**
Document Date: 8/31/2015* **Submitted By:** DAN PORNEL (RP)
Size : 44,373 KB
Title: SITE SPECIFIC REMEDIAL ACTION PLAN FOR 555 E. CAPITOL AVENUE, MILPITAS, CA **Note: Many records

provided by the department have a truncated [Title] field.
Title Link: https://geotracker.waterboards.ca.gov/esi/uploads/geo_report/7858621954/SL0608596091.PDF
Type: CORRECTIVE ACTION PLAN / REMEDIAL ACTION PLAN

Document Type: Site Documents **Submitted:**
Document Date: 8/4/2015 **Submitted By:** DAN PORNEL (RP)
Size : 822 KB
Title: BART SYSTEM SILICON VALLEY BERRYESSA EXTENSION PROJECT **Note: Many records provided by the department have a truncated [Title] field.
Title Link: https://geotracker.waterboards.ca.gov/esi/uploads/geo_report/2442350924/SL0608596091.PDF
Type: INTERIM REMEDIAL ACTION REPORT

Document Type: Site Documents **Submitted:**
Document Date: 7/27/2015 **Submitted By:** CELINA HERNANDEZ (REGULATOR)
Size :
Title: JC MANUFACTURING DOCUMENTS, 1490 GLADDING CT, MILPITAS **Note: Many records provided by the department have a truncated [Title] field.
Title Link: https://geotracker.waterboards.ca.gov/view_documents?global_id=SL0608596091&document_id=5982838
Type: OTHER REPORT / DOCUMENT

Document Type: Site Documents **Submitted:**
Document Date: 7/21/2015 **Submitted By:** ASHA TURMAN (REGULATOR)
Size :
Title: ANNUAL ESTIMATE FOR SCP COST RECOVERY OVERSIGHT - SAN JOSE BART EXTENSION PROJECT, SANTA CLARA COUNTY **Note: Many records provided by the department have a truncated [Title] field.
Title Link: https://geotracker.waterboards.ca.gov/view_documents?global_id=SL0608596091&enforcement_id=6254039
Type: ANNUAL ESTIMATION LETTER

Document Type: Site Documents **Submitted:**
Document Date: 3/18/2015 **Submitted By:** ASHA TURMAN (REGULATOR)
Size :
Title: COURTESY NOTICE - REQUIREMENT FOR ELECTRONIC REPORTING IN GEOTRACKER **Note: Many records provided by the department have a truncated [Title] field.
Title Link: https://geotracker.waterboards.ca.gov/view_documents?global_id=SL0608596091&enforcement_id=6240639
Type: LETTER - NOTICE

Document Type: Site Documents **Submitted:**
Document Date: 12/19/2014 **Submitted By:** MAX SHAHBAZIAN (REGULATOR)
Size :
Title: CONFIRMATION OF RWQCB POSITION ON REQUEST TO DISPOSE OF CLASS 2 SOILS TO NON-STATE PERMITTED LANDFILL **Note: Many records provided by the department have a truncated [Title] field.
Title Link: https://geotracker.waterboards.ca.gov/view_documents?global_id=SL0608596091&enforcement_id=6233045
Type: TECHNICAL CORRESPONDENCE / ASSISTANCE / OTHER

Document Type: Site Documents **Submitted:**
Document Date: 11/17/2014 **Submitted By:** DAN PORNEL (RP)
Size : 34,785 KB
Title: SVBX CONTAMINANT MANAGEMENT PLAN ISSUED FOR USE NOVEMBER 2014 **Note: Many records provided by the department have a truncated [Title] field.
Title Link: https://geotracker.waterboards.ca.gov/esi/uploads/geo_report/7836458325/SL0608596091.PDF
Type: OTHER WORKPLAN

Document Type: Site Documents **Submitted:**
Document Date: 11/5/2014 **Submitted By:** MAX SHAHBAZIAN (REGULATOR)
Size :
Title: APPROVAL OF BALLAST ENCAPSULATION PILOT TEST REPORT FOR MIX 2 AND MIX 3, BART SYSTEM SILICON VALLEY BERRYESSA EXTENSION **Note: Many records provided by the department have a truncated [Title] field.
Title Link: https://geotracker.waterboards.ca.gov/view_documents?global_id=SL0608596091&enforcement_id=6227066
Type: STAFF LETTER

Document Type: Site Documents **Submitted:**
Document Date: 8/29/2014 **Submitted By:** CELINA HERNANDEZ (REGULATOR)
Size :
Title: BALLAST ENCAPSULATION PILOT TEST RESULTS **Note: Many records provided by the department have a truncated [Title] field.
Title Link: https://geotracker.waterboards.ca.gov/view_documents?global_id=SL0608596091&document_id=5982830
Type: OTHER REPORT / DOCUMENT

Document Type: Site Documents **Submitted:**
Document Date: 8/1/2014 **Submitted By:** ASHA TURMAN (REGULATOR)
Size :
Title: ANNUAL ESTIMATE FOR SCP COST RECOVERY OVERSIGHT - SAN JOSE BART EXTENSION PROJECT, SANTA CLARA COUNTY **Note: Many records provided by the department have a truncated [Title] field.
Title Link: https://geotracker.waterboards.ca.gov/view_documents?global_id=SL0608596091&enforcement_id=6216700
Type: COST RECOVERY AGREEMENT / N. OF REIMBURSEMENT

Document Type: Site Documents **Submitted:**
Document Date: 5/21/2014 **Submitted By:** MAX SHAHBAZIAN (REGULATOR)
Size :
Title: APPROVAL OF BALLAST ENCAPSULATION PILOT TEST REPORT FOR BART SVBX PROJECT **Note: Many records provided by the department have a truncated [Title] field.
Title Link: https://geotracker.waterboards.ca.gov/view_documents?global_id=SL0608596091&enforcement_id=6204447
Type: STAFF LETTER

Document Type: Site Documents **Submitted:**
Document Date: 3/26/2014 **Submitted By:** CELINA HERNANDEZ (REGULATOR)
Size :
Title: BALLAST ENCAPSULATION PILOT TEST RESULTS **Note: Many records provided by the department have a truncated [Title] field.
Title Link: https://geotracker.waterboards.ca.gov/view_documents?global_id=SL0608596091&document_id=5982829
Type: OTHER REPORT / DOCUMENT

Document Type: Site Documents **Submitted:**
Document Date: 2/13/2014 **Submitted By:** MAX SHAHBAZIAN (REGULATOR)
Size :
Title: BALLAST ENCAPSULATION PILOT TEST, SILICON VALLEY BERRYESSA EXTENSION **Note: Many records provided by the department have a truncated [Title] field.
Title Link: https://geotracker.waterboards.ca.gov/view_documents?global_id=SL0608596091&document_id=5800546
Type: PILOT STUDY/ TREATABILITY REPORT

Document Type: Site Documents **Submitted:**
Document Date: 11/25/2013 **Submitted By:** MAX SHAHBAZIAN (REGULATOR)
Size :
Title: APPROVAL OF BALLAST SLURRY MIXTURE SOLUBILITY TESTING PROCEDURE SVBX PROJECT **Note: Many records provided by the department have a truncated [Title] field.
Title Link: https://geotracker.waterboards.ca.gov/view_documents?global_id=SL0608596091&enforcement_id=6183782
Type: STAFF LETTER

Document Type: Site Documents **Submitted:**
Document Date: 11/21/2013 **Submitted By:** MAX SHAHBAZIAN (REGULATOR)
Size :
Title: BALLAST SLURRY MIXTURE SOLUBILITY TESTING PROCEDURE SVBX PROJECT **Note: Many records provided by the department have a truncated [Title] field.
Title Link: https://geotracker.waterboards.ca.gov/view_documents?global_id=SL0608596091&document_id=5790764
Type: PILOT STUDY / TREATABILITY WORKPLAN

Document Type: Site Documents **Submitted:**
Document Date: 8/12/2013 **Submitted By:** MAX SHAHBAZIAN (REGULATOR)
Size :
Title: APPROVAL OF APPENDIX E TO CMP **Note: Many records provided by the department have a truncated [Title] field.
Title Link: https://geotracker.waterboards.ca.gov/view_documents?global_id=SL0608596091&enforcement_id=6171268
Type: STAFF LETTER

Document Type: Site Documents **Submitted:**
Document Date: 8/9/2013 **Submitted By:** CELINA HERNANDEZ (REGULATOR)
Size :
Title: IN-PROCESS SOIL TRANSPORTATION AND MANAGEMENT PLAN; AMENDMENT TO APP E OF CMP **Note: Many records provided by the department have a truncated [Title] field.
Title Link: https://geotracker.waterboards.ca.gov/view_documents?global_id=SL0608596091&document_id=5982836
Type: CAP/RAP - OTHER REPORT

Document Type: Site Documents **Submitted:**
Document Date: 7/31/2013 **Submitted By:** MAX SHAHBAZIAN (REGULATOR)
Size :
Title: APPROVAL OF SITE INVESTIGATION REPORT FOR SIERRA AND LUNDY SITE, SJ **Note: Many records provided by the department have a truncated [Title] field.

Title Link: https://geotracker.waterboards.ca.gov/view_documents?global_id=SL0608596091&enforcement_id=6170808
Type: STAFF LETTER

Document Type: Site Documents **Submitted:**
Document Date: 7/9/2013 **Submitted By:** MICHAEL WRIGLEY (REGULATOR)
Size :
Title: ANNUAL ESTIMATE LETTER FOR COST RECOVERY **Note: Many records provided by the department have a truncated [Title] field.
Title Link: https://geotracker.waterboards.ca.gov/view_documents?global_id=SL0608596091&enforcement_id=6167414
Type: COST RECOVERY AGREEMENT / N. OF REIMBURSEMENT

Document Type: Site Documents **Submitted:**
Document Date: 5/13/2013 **Submitted By:** CELINA HERNANDEZ (REGULATOR)
Size :
Title: PHASE II SOIL AND GROUNDWATER QUALITY INVESTIGATION **Note: Many records provided by the department have a truncated [Title] field.
Title Link: https://geotracker.waterboards.ca.gov/view_documents?global_id=SL0608596091&document_id=5973400
Type: SITE INVESTIGATION

Document Type: Site Documents **Submitted:**
Document Date: 4/10/2013 **Submitted By:** MADELEINE LITTLE (REGULATOR)
Size :
Title: SITE INVESTIGATION AT SIERRA ROAD & THE LUNDY AVENUE INTERSECTION **Note: Many records provided by the department have a truncated [Title] field.
Title Link: https://geotracker.waterboards.ca.gov/view_documents?global_id=SL0608596091&document_id=5976062
Type: SITE INVESTIGATION

Document Type: Site Documents **Submitted:**
Document Date: 1/22/2013 **Submitted By:** MAX SHAHBAZIAN (REGULATOR)
Size :
Title: APPROVAL OF WORK PLAN FOR SITE INVESTIGATION AT SIERRA-LUNDY INTERSECTION **Note: Many records provided by the department have a truncated [Title] field.
Title Link: https://geotracker.waterboards.ca.gov/view_documents?global_id=SL0608596091&enforcement_id=6148195
Type: STAFF LETTER

Document Type: Site Documents **Submitted:**
Document Date: 2/29/2012 **Submitted By:** CELINA HERNANDEZ (REGULATOR)
Size :
Title: CONTAMINANT MANAGEMENT PLAN **Note: Many records provided by the department have a truncated [Title] field.
Title Link: https://geotracker.waterboards.ca.gov/view_documents?global_id=SL0608596091&document_id=5982875
Type: CORRECTIVE ACTION PLAN / REMEDIAL ACTION PLAN

Document Type: Site Documents **Submitted:**
Document Date: 2/2/2012 **Submitted By:** ADRIANA CONSTANTINESCU (REGULATOR)
Size :
Title: APPROVAL OF REMEDIAL ACTION PLAN AND REQUEST FOR COMPLETION REPORT FOR MISSION/WARREN PROJECT, FREMONT, ALAMEDA COUNTY **Note: Many records provided by the department have a truncated [Title] field.
Title Link: https://geotracker.waterboards.ca.gov/view_documents?global_id=SL0608596091&enforcement_id=6112522
Type: 13267 REQUIREMENT

Document Type: Site Documents **Submitted:**
Document Date: 2/2/2012 **Submitted By:** ADRIANA CONSTANTINESCU (REGULATOR)
Size :
Title: APPROVAL OF THE REMEDIAL ACTION PLAN AND REQUEST FOR COMPLETION REPORT FOR SILICON VALLEY BERRYESSA EXTENSION PROJECT, FREMONT, MILPITAS, AND SAN JOSE, CALIFORNIA **Note: Many records provided by the department have a truncated [Title] field.
Title Link: https://geotracker.waterboards.ca.gov/view_documents?global_id=SL0608596091&enforcement_id=6112524
Type: 13267 REQUIREMENT

Document Type: Site Documents **Submitted:**
Document Date: 1/27/2012 **Submitted By:** CELINA HERNANDEZ (REGULATOR)
Size :
Title: VTA RESPONSE TO COMMENTS ON RAP **Note: Many records provided by the department have a truncated [Title] field.
Title Link: https://geotracker.waterboards.ca.gov/view_documents?global_id=SL0608596091&document_id=5982853
Type: RESPONSE TO COMMENTS

Document Type: Site Documents
Document Date: 1/13/2012
Size :
Title: COMMENTS ON REMEDIAL ACTION PLAN - REGULATOR RESPONSE **Note: Many records provided by the department have a truncated [Title] field.
Title Link: https://geotracker.waterboards.ca.gov/view_documents?global_id=SL0608596091&document_id=5982840
Type: CORRESPONDENCE
Submitted:
Submitted By: CELINA HERNANDEZ (REGULATOR)

Document Type: Site Documents
Document Date: 12/13/2011
Size :
Title: PUBLIC COMMENTS ON FACT SHEET - REGULATOR RESPONSE **Note: Many records provided by the department have a truncated [Title] field.
Title Link: https://geotracker.waterboards.ca.gov/view_documents?global_id=SL0608596091&document_id=5982843
Type: FACT SHEETS - PUBLIC PARTICIPATION
Submitted:
Submitted By: CELINA HERNANDEZ (REGULATOR)

Document Type: Site Documents
Document Date: 12/6/2011
Size :
Title: FACT SHEET ON CLEANUP PLAN FOR MISSION/WARREN IMPROVEMENT PROJECT IN FREMONT **Note: Many records provided by the department have a truncated [Title] field.
Title Link: https://geotracker.waterboards.ca.gov/view_documents?global_id=SL0608596091&enforcement_id=6107999
Type: STAFF LETTER
Submitted:
Submitted By: ADRIANA CONSTANTINESCU (REGULATOR)

Document Type: Site Documents
Document Date: 12/6/2011
Size : 199 KB
Title: FACT SHEET ON CLEAUP PLAN FOR MISSION/WARREN IMPROVEMENT PROJECT IN FREMONT **Note: Many records provided by the department have a truncated [Title] field.
Title Link: https://geotracker.waterboards.ca.gov/community_involvement/8662107169/Fact%20Sheet%20MW%20Dec%202011%2Epdf
Type: UPDATES AND INFORMATION - FACT SHEET
Submitted:
Submitted By: ADRIANA CONSTANTINESCU (REGULATOR)

Document Type: Site Documents
Document Date: 12/6/2011
Size :
Title: FACT SHEET ON CLEANUP PLAN FOR PORTIONS OF SILLICON VALLEY BERRYESSA EXTENSION PROJECT IN FREMONT, MILPITAS, AND SAN JOSE **Note: Many records provided by the department have a truncated [Title] field.
Title Link: https://geotracker.waterboards.ca.gov/view_documents?global_id=SL0608596091&enforcement_id=6108001
Type: STAFF LETTER
Submitted:
Submitted By: ADRIANA CONSTANTINESCU (REGULATOR)

Document Type: Site Documents
Document Date: 12/6/2011
Size : 2,954 KB
Title: FACT SHEET ON CLEANUP PLAN FOR PORTIONS OF SILICON VALLEY BERRYESSA EXTENSION PROJECT - FREMONT, MILPITAS SAN JOSE **Note: Many records provided by the department have a truncated [Title] field.
Title Link: https://geotracker.waterboards.ca.gov/community_involvement/2105329215/Fact%20Sheet%20SVBX%20%20Dec%202011%2Epdf
Type: UPDATES AND INFORMATION - FACT SHEET
Submitted:
Submitted By: ADRIANA CONSTANTINESCU (REGULATOR)

Document Type: Site Documents
Document Date: 10/20/2011
Size :
Title: 555 E. CAPTOL AVE MILPITAS-ENVIRONMENTAL TESTING RESULTS **Note: Many records provided by the department have a truncated [Title] field.
Title Link: https://geotracker.waterboards.ca.gov/view_documents?global_id=SL0608596091&document_id=5982824
Type: SITE INVESTIGATION
Submitted:
Submitted By: CELINA HERNANDEZ (REGULATOR)

Document Type: Site Documents
Document Date: 10/4/2011
Size :
Title: APPROVAL OF ARSENIC SCREENING LEVEL FOR SILICON VALLEY RAPID TRANSIT CORRIDOR ALONG
Submitted:
Submitted By: ADRIANA CONSTANTINESCU (REGULATOR)

PIPER DRIVE IN MILPITAS, SANTA CLARA COUNTY **Note: Many records provided by the department have a truncated [Title] field.
Title Link: https://geotracker.waterboards.ca.gov/view_documents?global_id=SL0608596091&enforcement_id=6100110
Type: TECHNICAL CORRESPONDENCE / ASSISTANCE / OTHER

Document Type: Site Documents ***Submitted:***
Document Date: 8/31/2011 ***Submitted By:*** ADRIANA CONSTANTINESCU (REGULATOR)
Size :
Title: CONTAMINANT MANAGEMENT PLAN FOR SILICON VALLEY BERRYESSA EXTENSION PROJECT - REGULATOR RESPONSE **Note: Many records provided by the department have a truncated [Title] field.
Title Link: https://geotracker.waterboards.ca.gov/view_documents?global_id=SL0608596091&document_id=5722317
Type: OTHER REPORT / DOCUMENT

Document Type: Site Documents ***Submitted:***
Document Date: 8/30/2011 ***Submitted By:*** CELINA HERNANDEZ (REGULATOR)
Size :
Title: CONTAMINANT MANAGEMENT PLAN (MILPITAS TO SAN JOSE EXT) **Note: Many records provided by the department have a truncated [Title] field.
Title Link: https://geotracker.waterboards.ca.gov/view_documents?global_id=SL0608596091&document_id=5973342
Type: CORRECTIVE ACTION PLAN / REMEDIAL ACTION PLAN

Document Type: Site Documents ***Submitted:***
Document Date: 8/1/2011* ***Submitted By:*** DAN PORNEL (RP)
Size : 19,471 KB
Title: SVBX REMEDIAL ACTION PLAN AUGUST 2011 PART II **Note: Many records provided by the department have a truncated [Title] field.
Title Link: https://geotracker.waterboards.ca.gov/esi/uploads/geo_report/6775756776/SL0608596091.PDF
Type: CAP/RAP - OTHER REPORT

Document Type: Site Documents ***Submitted:***
Document Date: 8/1/2011* ***Submitted By:*** DAN PORNEL (RP)
Size : 16,589 KB
Title: MISSION-WARREN REMEDIAL ACTION PLAN AUGUST 2011 PART II **Note: Many records provided by the department have a truncated [Title] field.
Title Link: https://geotracker.waterboards.ca.gov/esi/uploads/geo_report/6990918755/SL0608596091.PDF
Type: CAP/RAP - OTHER REPORT

Document Type: Site Documents ***Submitted:***
Document Date: 8/1/2011* ***Submitted By:*** DAN PORNEL (RP)
Size : 29,481 KB
Title: SVBX REMEDIAL ACTION PLAN AUGUST 2011 PART I **Note: Many records provided by the department have a truncated [Title] field.
Title Link: https://geotracker.waterboards.ca.gov/esi/uploads/geo_report/7767789483/SL0608596091.PDF
Type: CAP/RAP - OTHER REPORT

Document Type: Site Documents ***Submitted:***
Document Date: 8/1/2011* ***Submitted By:*** DAN PORNEL (RP)
Size : 17,021 KB
Title: MISSION-WARREN REMEDIAL ACTION PLAN AUGUST 2011 PART I **Note: Many records provided by the department have a truncated [Title] field.
Title Link: https://geotracker.waterboards.ca.gov/esi/uploads/geo_report/4684172868/SL0608596091.PDF
Type: CAP/RAP - OTHER REPORT

Document Type: Site Documents ***Submitted:***
Document Date: 8/1/2011* ***Submitted By:*** DAN PORNEL (RP)
Size : 2,436 KB
Title: MISSION-WARREN REMEDIAL ACTION PLAN AUGUST 2011 PART V **Note: Many records provided by the department have a truncated [Title] field.
Title Link: https://geotracker.waterboards.ca.gov/esi/uploads/geo_report/5198911309/SL0608596091.PDF
Type: CAP/RAP - OTHER REPORT

Document Type: Site Documents ***Submitted:***
Document Date: 8/1/2011* ***Submitted By:*** DAN PORNEL (RP)
Size : 24,094 KB
Title: MISSION-WARREN REMEDIAL ACTION PLAN AUGUST 2011 PART IV **Note: Many records provided by the department have a truncated [Title] field.
Title Link: https://geotracker.waterboards.ca.gov/esi/uploads/geo_report/9252288103/SL0608596091.PDF
Type: CAP/RAP - OTHER REPORT

Document Type: Site Documents **Submitted:**
Document Date: 8/1/2011* **Submitted By:** DAN PORNEL (RP)
Size : 23,980 KB
Title: MISSION-WARREN REMEDIAL ACTION PLAN AUGUST 2011 PART III **Note: Many records provided by the department have a truncated [Title] field.
Title Link: https://geotracker.waterboards.ca.gov/esi/uploads/geo_report/6152735412/SL0608596091.PDF
Type: CAP/RAP - OTHER REPORT

Document Type: Site Documents **Submitted:**
Document Date: 7/26/2011 **Submitted By:** ADRIANA CONSTANTINESCU (REGULATOR)
Size :
Title: APPROVAL OF ADDENDUM TO CONTAMINANT MANAGEMENT PLAN FOR SILICON VALLEY RAPID TRANSIT CORRIDOR, FREMONT, MILPITAS, AND SAN JOSE, CALIFORNIA **Note: Many records provided by the department have a truncated [Title] field.
Title Link: https://geotracker.waterboards.ca.gov/view_documents?global_id=SL0608596091&enforcement_id=6093608
Type: 13267 REQUIREMENT

Document Type: Site Documents **Submitted:**
Document Date: 5/26/2011 **Submitted By:** CELINA HERNANDEZ (REGULATOR)
Size :
Title: UPR DISCONTINUE TRACKAGE RIGHTS AND ABANDON FREIGHT EASEMONT - REGULATOR RESPONSE **Note: Many records provided by the department have a truncated [Title] field.
Title Link: https://geotracker.waterboards.ca.gov/view_documents?global_id=SL0608596091&document_id=5982846
Type: CORRESPONDENCE

Document Type: Site Documents **Submitted:**
Document Date: 5/12/2009 **Submitted By:** ADRIANA CONSTANTINESCU (REGULATOR)
Size : 172 KB
Title: FACT SHEET FOR DIRIDON STATION IN SAN JOSE **Note: Many records provided by the department have a truncated [Title] field.
Title Link: https://geotracker.waterboards.ca.gov/community_involvement/6046949088/Fact%20Sheet%20June%202007%2Epdf
Type: UPDATES AND INFORMATION - FACT SHEET

Document Type: Site Documents **Submitted:**
Document Date: 10/21/2008 **Submitted By:** ADRIANA CONSTANTINESCU (REGULATOR)
Size :
Title: APPROVAL OF THE CONTAMINANT MANAGEMENT PLAN FOR THE BAY AREA RAPID TRANSIT (BART) EXTENSION PROJECT TO MILPITAS, SAN JOSE, AND SANTA CLARA, SANTA CLARA COUNTY **Note: Many records provided by the department have a truncated [Title] field.
Title Link: https://geotracker.waterboards.ca.gov/view_documents?global_id=SL0608596091&enforcement_id=6090755
Type: TECHNICAL CORRESPONDENCE / ASSISTANCE / OTHER

Document Type: Site Documents **Submitted:**
Document Date: 4/21/2008 **Submitted By:** CELINA HERNANDEZ (REGULATOR)
Size :
Title: APPROVAL OF REMEDIAL ACTION PLAN ADDENDUM FOR FORMER UPRR NEWHALL YARD SEGMENT, SAN JOSE AND SANTA CLARA **Note: Many records provided by the department have a truncated [Title] field.
Title Link: https://geotracker.waterboards.ca.gov/view_documents?global_id=SL0608596091&enforcement_id=6379580
Type: 13267 REQUIREMENT

Document Type: Site Documents **Submitted:**
Document Date: 4/16/2008 **Submitted By:** ADRIANA CONSTANTINESCU (REGULATOR)
Size : 63 KB
Title: ARSENIC CONCENTRATION BACKGROUND CONCENTRATION EVALUATION **Note: Many records provided by the department have a truncated [Title] field.
Title Link: https://geotracker.waterboards.ca.gov/site_documents/9635299503/PSEC%2EVCA%20Statistical%20Analysis%20of%20Arsenic%20Background%2Epdf
Type: REPORT

Document Type: Site Documents **Submitted:**
Document Date: 4/16/2008 **Submitted By:** ADRIANA CONSTANTINESCU (REGULATOR)
Size : 69 KB
Title: RAP APPROVAL LETTER **Note: Many records provided by the department have a truncated [Title] field.
Title Link: https://geotracker.waterboards.ca.gov/site_documents/6026016056/RAP%20Approval%2008%2D15%2D07%

2Epdf
Type: LETTER

Document Type: Site Documents **Submitted:**
Document Date: 4/1/2008 **Submitted By:** CELINA HERNANDEZ (REGULATOR)
Size :
Title: REMEDIAL ACTION PLAN ADDENDUM FOR FORMER UPRR NEWHALL YARD SEGMENT, SAN JOSE AND SANTA CLARA, PREPARED BY WEST **Note: Many records provided by the department have a truncated [Title] field.
Title Link: https://geotracker.waterboards.ca.gov/view_documents?global_id=SL0608596091&document_id=5981106
Type: CAP/RAP - OTHER REPORT

Document Type: Site Documents **Submitted:**
Document Date: 8/15/2007 **Submitted By:** CELINA HERNANDEZ (REGULATOR)
Size :
Title: APPROVAL OF RAP (UPRR NEWHALL YARD AND SHOPS, SAN JOSE AND SANTA CLARA) **Note: Many records provided by the department have a truncated [Title] field.
Title Link: https://geotracker.waterboards.ca.gov/view_documents?global_id=SL0608596091&enforcement_id=6382545
Type: 13267 REQUIREMENT

Document Type: Site Documents **Submitted:**
Document Date: 6/28/2007 **Submitted By:** ADRIANA CONSTANTINESCU (REGULATOR)
Size : 172 KB
Title: FACT SHEET ON REMEDIAL ACTION PLAN FOR FORMER UPRR - NEWHALL YARD, BART EXTENSION PROJECTS **Note: Many records provided by the department have a truncated [Title] field.
Title Link: https://geotracker.waterboards.ca.gov/site_documents/4749149918/Fact%20Sheet%20June%202007%2Epdf
Type: FACT SHEET

Document Type: Site Documents **Submitted:**
Document Date: 6/21/2007 **Submitted By:** ADRIANA CONSTANTINESCU (REGULATOR)
Size : 42,420 KB
Title: REMEDIAL ACTION PLAN FOR FORMER UPRR NEWHALL YARD, SAN JOSE AND SANTA CLARA, CA **Note: Many records provided by the department have a truncated [Title] field.
Title Link: https://geotracker.waterboards.ca.gov/site_documents/8289906144/Newhall%20Yard%20RAP%20June%202007%2Epdf
Type: REPORT

Document Type: Site Documents **Submitted:**
Document Date: 6/21/2007 **Submitted By:** ADRIANA CONSTANTINESCU (REGULATOR)
Size : 151 KB
Title: APPROVAL OF APPENDIX E - PUBLIC PARTICIPATION PLAN OF THE DRAFT CONTAMINANT MANAGEMENT PLAN (CMP) FOR THE BART EXTENTION PROJECT TO SAN JOSE **Note: Many records provided by the department have a truncated [Title] field.
Title Link: https://geotracker.waterboards.ca.gov/site_documents/3307194352/BART%20extension%20%2D%20PP%20notification%2Epdf
Type: OTHER

Document Type: Site Documents **Submitted:**
Document Date: 11/3/2006 **Submitted By:** CELINA HERNANDEZ (REGULATOR)
Size :
Title: APPROVAL OF APPENDIX E, PUBLIC PARTICIPATION PLAN **Note: Many records provided by the department have a truncated [Title] field.
Title Link: https://geotracker.waterboards.ca.gov/view_documents?global_id=SL0608596091&enforcement_id=6382543
Type: 13267 REQUIREMENT

Document Type: Site Documents **Submitted:**
Document Date: 10/2/2006 **Submitted By:** CELINA HERNANDEZ (REGULATOR)
Size :
Title: VTA RESPONSE TO COMMENTS ON DRAFT CMP **Note: Many records provided by the department have a truncated [Title] field.
Title Link: https://geotracker.waterboards.ca.gov/view_documents?global_id=SL0608596091&document_id=5982850
Type: CONCEPTUAL SITE MODEL

Document Type: Site Documents **Submitted:**
Document Date: 7/28/2006 **Submitted By:** (REGULATOR)
Size : 70 KB
Title: 4-13-06 APPROVAL LETTER FOR THE DRAFT CONTAMINANT MANAGEMENT PLAN **Note: Many records

provided by the department have a truncated [Title] field.
Title Link: https://geotracker.waterboards.ca.gov/site_documents/4512806534/bart%201%2Epdf
Type: LETTER

Document Type: Site Documents ***Submitted:***
Document Date: 3/23/2006 ***Submitted By:*** CELINA HERNANDEZ (REGULATOR)
Size :
Title: DRAFT CONTAMINANT MANGEMENT PLAN **Note: Many records provided by the department have a truncated [Title] field.
Title Link: https://geotracker.waterboards.ca.gov/view_documents?global_id=SL0608596091&document_id=5973341
Type: CORRECTIVE ACTION PLAN / REMEDIAL ACTION PLAN

Document Type: Site Documents ***Submitted:***
Document Date: 3/20/2006 ***Submitted By:*** CELINA HERNANDEZ (REGULATOR)
Size :
Title: EXECUTED COST RECOVERY AGREEMENT (2006) **Note: Many records provided by the department have a truncated [Title] field.
Title Link: https://geotracker.waterboards.ca.gov/view_documents?global_id=SL0608596091&enforcement_id=6366997
Type: COST RECOVERY AGREEMENT / N. OF REIMBURSEMENT

Document Type: Site Documents ***Submitted:***
Document Date: 3/20/2006 ***Submitted By:*** CELINA HERNANDEZ (REGULATOR)
Size :
Title: COST RECOVERY AGREEMENT AND EXECUTED AGREEMENT **Note: Many records provided by the department have a truncated [Title] field.
Title Link: https://geotracker.waterboards.ca.gov/view_documents?global_id=SL0608596091&document_id=5982832
Type: CORRESPONDENCE

Document Type: Site Documents ***Submitted:***
Document Date: 2/1/2006 ***Submitted By:*** CELINA HERNANDEZ (REGULATOR)
Size :
Title: LEAD AGENCY DETERMINATION FROM WATER BOARD **Note: Many records provided by the department have a truncated [Title] field.
Title Link: https://geotracker.waterboards.ca.gov/view_documents?global_id=SL0608596091&enforcement_id=6382549
Type: REFERRAL TO REGIONAL BOARD

Document Type: Site Documents ***Submitted:***
Document Date: 12/1/2005 ***Submitted By:*** CELINA HERNANDEZ (REGULATOR)
Size :
Title: REQUEST FOR AGENCY OVERSIGHT PACKAGE **Note: Many records provided by the department have a truncated [Title] field.
Title Link: https://geotracker.waterboards.ca.gov/view_documents?global_id=SL0608596091&document_id=5982844
Type: CORRESPONDENCE

Sites from GeoTracker Search - Cleanup Status History (as of Sep 15, 2021)

Status: Open - Remediation
Date: 12/15/2020

Status: Open - Eligible for Closure
Date: 1/2/2020

Status: Open - Remediation
Date: 6/11/2018

Status: Open - Remediation
Date: 7/14/2017

Status: Open - Assessment & Interim Remedial Action
Date: 5/21/2014

Status: Open - Site Assessment
Date: 2/10/2006

Status: Open - Case Begin Date
Date: 2/1/2006

Map Key	Number of Records	Direction	Distance (mi/ft)	Elev/Diff (ft)	Site	DB
53	2 of 2	ENE	0.48 / 2,528.68	65.00 / -10	BART System Silicon Valley Berryessa Extension Project VARIOUS LOCATIONS ALONG A 16.3 MILE LINE, BETWEEN MILPITAS AND SANTA CLARA VARIOUS CA	DEED

Global ID: SL0608596091
Site Type: Cleanup Program Site
Status: Open - Remediation
Status Date: 12/15/2020
County: Santa Clara
Latitude: 37.3505777004892
Longitude: -121.930303573608
Search URL: https://geotracker.waterboards.ca.gov/profile_report?global_id=SL0608596091

Regulatory Activities GeoTracker Download

Action Type: ENFORCEMENT
Action: Deed Restriction / Land Use Restriction / Covenant - #2019260443
Action Date: 12/19/2019

Action Type: ENFORCEMENT
Action: Deed Restriction / Land Use Restriction / Covenant - #24358198
Action Date: 12/16/2019

Action Type: ENFORCEMENT
Action: Deed Restriction / Land Use Restriction / Covenant - #2019260443
Action Date: 12/16/2019

GeoTracker Search - Regulatory Activities (as of Oct 20, 2021)

Action: Deed Restriction / Land Use Restriction / Covenant - #2019260443
Action Type: Other Regulatory Actions
Action Date: 12/19/2019
Received Issue Date: 12/19/2019
Doclink: https://geotracker.waterboards.ca.gov/view_documents?global_id=SL0608596091&enforcement_id=6424058&temptable=ENFORCEMENT
Title Description Comments:

COVENANT AND ENVIRONMENTAL RESTRICTION, ALAMEDA COUNTY, FREMONT, MILPITAS, SAN JOSE AND 1735 S. MILPITAS BLVD., MILPITAS

GeoTracker Search - Regulatory Activities (as of Oct 20, 2021)

Action: Deed Restriction / Land Use Restriction / Covenant - #24358198
Action Type: Other Regulatory Actions
Action Date: 12/16/2019
Received Issue Date: 12/16/2019
Doclink: https://geotracker.waterboards.ca.gov/view_documents?global_id=SL0608596091&enforcement_id=6424023&temptable=ENFORCEMENT
Title Description Comments:

Covenant and Environmental Restriction, Santa Clara County, Fremont, Milpitas, San Jose and 1735 S. Milpitas Blvd., Milpitas

GeoTracker Search - Regulatory Activities (as of Oct 20, 2021)

Action: Deed Restriction / Land Use Restriction / Covenant - #2019260443
Action Type: Other Regulatory Actions
Action Date: 12/16/2019
Received Issue Date: 12/16/2019
Doclink:
Title Description Comments:

COVENANT AND ENVIRONMENTAL RESTRICTION, SANTA CLARA COUNTY, FREMONT, MILPITAS, SAN JOSE AND 1735 S. MILPITAS BLVD., MILPITAS

GeoTracker Search - Deed Restrictions (as of Oct 20, 2021)

Date Recorded: 12/16/2019
Site Management Requirements: DAY CARE CENTER PROHIBITED, ELDER CARE CENTER PROHIBITED, HOSPITAL USE PROHIBITED, LAND USE COVENANT, PUBLIC OR PRIVATE SCHOOL FOR PERSONS UNDER 21 PROHIBITED, REQUIRES SURFACE COVERS, RESIDENCE USE PROHIBITED
Covenant Doc Link: https://geotracker.waterboards.ca.gov/regulators/deliverable_documents/1713257312/Certified%20Copy%20of%20Santa%20Clara%20County%20Recorded%20Deed%20Restriction%20for%20SVBX%20Encapsulation%20Zone.pdf

Date Recorded: 12/19/2019
Site Management Requirements: DAY CARE CENTER PROHIBITED, ELDER CARE CENTER PROHIBITED, HOSPITAL USE PROHIBITED, LAND USE COVENANT, NO GROUNDWATER EXTRACTION AT ANY DEPTH WITHOUT APPROVAL, PUBLIC OR PRIVATE SCHOOL FOR PERSONS UNDER 21 PROHIBITED, REQUIRES SURFACE COVERS, RESIDENCE USE PROHIBITED
Covenant Doc Link: https://geotracker.waterboards.ca.gov/regulators/deliverable_documents/1902172267/Certified%20Copy%20of%20Alameda%20County%20Recorded%20Deed%20Restriction%20for%20SVBX%20Encapsulation.pdf

---

Map Key	Number of Records	Direction	Distance (mi/ft)	Elev/Diff (ft)	Site	DB
54	1 of 3	N	0.48 / 2,550.88	65.62 / -9	PG&E GAS PLANT SANTA CLARA COR BENTON & RAILROAD AVE SANTA CLARA CA 95050	CERCLIS

Site ID: 0902400
Site EPA ID: CAD981416027
Site Street Address 2:
Site County Name: SANTA CLARA
Site FIPS Code: 06085
Region Code: 09
Site SMSA No.: 7400
Site Prim. Latitude: 37D20M42S
Site Prim. Longitude: 121D56M48S
Lat Long Source:
RNPL Status Code: N
NPL Status: Not on the NPL
RFED Facility Code: N
RFED Facility Desc: Not a Federal Facility
USGS Hydro Unit No.: 18050003
Site Cong. Dist. Code: 13
ROT Desc: Unknown
FR NPL Update No.:
RFRA Code:
RNON NPL Status Desc: NFRAP-Site does not qualify for the NPL based on existing information

CERCLIS Assess History

OU ID: 00
Act Code ID:
RAT Code:
RAT Short Name:
RAT Name:
RAT Hist. Only Flag:
RAT NSI Indicator:
RAT Level:
RAT DEF OU:
RFBS Code:
SPA Code:
RAT Def:
Site Desc: No description available
.
Site Alias: No alias data available
RALT Short Name:
Act Start Date:
Act Complete Date:
AGT Order No.: 0
SH OU:
SH Code:
SH Seq:
SH Start Date:
SH Complete Date:
SH Lead:

CERCLIS Assess History

OU ID: 00
Act Code ID: 001
RAT Code: PA
RAT Short Name: PA
RAT Name: PRELIMINARY ASSESSMENT
RAT Hist. Only Flag:
RALT Short Name: EPA Fund
Act Start Date:
Act Complete Date: 12/1/1987 00:00:00
AGT Order No.: 130
SH OU:
SH Code:

RAT NSI Indicator:	B	**SH Seq:**	
RAT Level:	1	**SH Start Date:**	
RAT DEF OU:	00	**SH Complete Date:**	
RFBS Code:	P	**SH Lead:**	
SPA Code:	13		

RAT Def: Collection of diverse existing information about the source and nature of the site hazard. It is EPA policy to complete the preliminary assessment within one year of site discovery.

Site Desc:
Site Alias:

CERCLIS Assess History

OU ID:	00	**RALT Short Name:**	EPA In-House
Act Code ID:	001	**Act Start Date:**	
RAT Code:	VS	**Act Complete Date:**	12/1/1987 00:00:00
RAT Short Name:	ARCH SITE	**AGT Order No.:**	1500
RAT Name:	ARCHIVE SITE	**SH OU:**	
RAT Hist. Only Flag:		**SH Code:**	
RAT NSI Indicator:	B	**SH Seq:**	
RAT Level:	1	**SH Start Date:**	
RAT DEF OU:	00	**SH Complete Date:**	
RFBS Code:		**SH Lead:**	
SPA Code:	13		

RAT Def: The decision is made that no further activity is planned at the site.

Site Desc:
Site Alias:

CERCLIS Assess History

OU ID:	00	**RALT Short Name:**	Other
Act Code ID:	001	**Act Start Date:**	
RAT Code:	DS	**Act Complete Date:**	6/1/1986 00:00:00
RAT Short Name:	DISCVRY	**AGT Order No.:**	10
RAT Name:	DISCOVERY	**SH OU:**	
RAT Hist. Only Flag:		**SH Code:**	
RAT NSI Indicator:	B	**SH Seq:**	
RAT Level:	1	**SH Start Date:**	
RAT DEF OU:	00	**SH Complete Date:**	
RFBS Code:		**SH Lead:**	
SPA Code:	13		

RAT Def: The process by which a potential hazardous waste site is brought to the attention of the EPA. The process can occur through the use of several mechanisms such as a phone call or referral by another government agency.

Site Desc:
Site Alias:

Map Key	Number of Records	Direction	Distance (mi/ft)	Elev/Diff (ft)	Site	DB
54	2 of 3	N	0.48 / 2,550.88	65.62 / -9	PG&E GAS PLANT SANTA CLARA COR BENTON & RAILROAD AVE SANTA CLARA CA 95050	CERCLIS NFRAP

Site ID:	902400	**Site FIPS Code:**	6085
Site EPA ID:	CAD981416027	**Region Code:**	9
Site Parent ID:		**Site Cong. Dist. Code:**	13
Site County Name:	SANTA CLARA	**Federal Facility:**	
Parent Site Name:			

CERCLIS-NFRAP Assess History

OU ID:	0	**Act Start Date:**	
Act Code ID:	1	**Act Complete Date:**	6/1/1986
RAT Code:	DS	**AGT Order No.:**	10
RAT Short Name:	DISCVRY	**SH OU:**	
RAT Name:	DISCOVERY	**SH Code:**	
RAT Hist. Only Flag:		**SH Seq:**	
RAT NSI Indicator:	B	**SH Start Date:**	
RAT Level:	1	**SH Complete Date:**	

RAT DEF OU:	00	**SH Lead:**	
RFBS Code:		**SH Qual:**	
SPA Code:	13	**RAQ Act. Qual Short:**	
RALT Short Name:	Other	**RNPL Status Code:**	N
RAT Def:	The process by which a potential hazardous waste site is brought to the attention of the EPA. The process can occur through the use of several mechanisms such as a phone call or referral by another government agency.		
RNON NPL Status Desc:	NFRAP-Site does not qualify for the NPL based on existing information		

CERCLIS-NFRAP Assess History

OU ID:	0	**Act Start Date:**	
Act Code ID:	1	**Act Complete Date:**	12/1/1987
RAT Code:	PA	**AGT Order No.:**	130
RAT Short Name:	PA	**SH OU:**	
RAT Name:	PRELIMINARY ASSESSMENT	**SH Code:**	
RAT Hist. Only Flag:		**SH Seq:**	
RAT NSI Indicator:	B	**SH Start Date:**	
RAT Level:	1	**SH Complete Date:**	
RAT DEF OU:	00	**SH Lead:**	
RFBS Code:	P	**SH Qual:**	
SPA Code:	13	**RAQ Act. Qual Short:**	NFRAP
RALT Short Name:	EPA Fund	**RNPL Status Code:**	N
RAT Def:	Collection of diverse existing information about the source and nature of the site hazard. It is EPA policy to complete the preliminary assessment within one year of site discovery.		
RNON NPL Status Desc:	NFRAP-Site does not qualify for the NPL based on existing information		

CERCLIS-NFRAP Assess History

OU ID:	0	**Act Start Date:**	
Act Code ID:	1	**Act Complete Date:**	12/1/1987
RAT Code:	VS	**AGT Order No.:**	1500
RAT Short Name:	ARCH SITE	**SH OU:**	
RAT Name:	ARCHIVE SITE	**SH Code:**	
RAT Hist. Only Flag:		**SH Seq:**	
RAT NSI Indicator:	B	**SH Start Date:**	
RAT Level:	1	**SH Complete Date:**	
RAT DEF OU:	00	**SH Lead:**	
RFBS Code:		**SH Qual:**	
SPA Code:	13	**RAQ Act. Qual Short:**	
RALT Short Name:	EPA In-House	**RNPL Status Code:**	N
RAT Def:	The decision is made that no further activity is planned at the site.		
RNON NPL Status Desc:	NFRAP-Site does not qualify for the NPL based on existing information		

Map Key	Number of Records	Direction	Distance (mi/ft)	Elev/Diff (ft)	Site	DB
54	3 of 3	N	0.48 / 2,550.88	65.62 / -9	PG&E GAS PLANT SANTA CLARA COR BENTON & RAILROAD AVE SANTA CLARA CA 95050	SEMS ARCHIVE

Site ID:	0902400	**FIPS Code:**	06085
EPA ID:	CAD981416027	**Cong District:**	13
Superfund Alt Agmt:	No	**Region:**	09
Federal Facility:	No	**County:**	SANTA CLARA
FF Docket:	No		
NPL:	Not on the NPL		
Non NPL Status:	NFRAP-Site does not qualify for the NPL based on existing information		

Action Information

Operable Units:	00	**Start Actual:**	
Action Code:	VS	**Finish Actual:**	12/01/1987
Action Name:	ARCH SITE	**Qual:**	
SEQ:	1	**Curr Action Lead:**	EPA Perf In-Hse
Operable Units:	00	**Start Actual:**	06/01/1986
Action Code:	DS	**Finish Actual:**	06/01/1986
Action Name:	DISCVRY	**Qual:**	

Map Key	Number of Records	Direction	Distance (mi/ft)	Elev/Diff (ft)	Site	DB

SEQ: 1
Curr Action Lead: Other

Operable Units: 00
Action Code: PA
Action Name: PA
SEQ: 1
Start Actual:
Finish Actual: 12/01/1987
Qual: N
Curr Action Lead: EPA Perf

---

55 *1 of 4* *NNW* *0.48 / 2,554.32* *68.92 / -6* ***Joe Amaral Mechanical***
3390 The Alameda Santa Clara
CA ***LOP SANTACLARA***

SCVWD ID: 07S1W02G01f
Closure Date: 10/31/1995
Link: http://lustop.sccgov.org/files/07S1W02G01f/

---

55 *2 of 4* *NNW* *0.48 / 2,554.32* *68.92 / -6* ***Paragon Mechanical Inc.***
3390 The Alameda Santa Clara
CA ***LOP SANTACLARA***

SCVWD ID: 07S1W02G02f
Closure Date: 8/4/2000
Link: http://lustop.sccgov.org/files/07S1W02G02f/

---

55 *3 of 4* *NNW* *0.48 / 2,554.32* *68.92 / -6* ***PARAGON MECHANICAL INC.***
3390 THE ALAMEDA
SANTA CLARA CA 95050 ***LUST***

Global ID: T0608500533
Status: COMPLETED - CASE CLOSED
Status Date:
Case Type: LUST CLEANUP SITE
Date Source: LUST Cleanup Sites & Military UST Site from GeoTracker Project Search Results Export; LUST Cleanup Sites & Military UST Site from GeoTracker Cleanup Sites Data Download
County: SANTA CLARA
Latitude:
Longitude:

LUST Cleanup Sites from GeoTracker Cleanup Sites Data Download - Facilities Detail

RB Case No:
Local Case No:
Begin Date: 10/6/1986
Lead Agency: SANTA CLARA COUNTY LOP
Local Agency: SANTA CLARA COUNTY LOP
CUF Case: NO
Potential COC: Diesel
How Discovered:
Stop Method:
Stop Description:
Case Worker: UST
File Location: All Files are on GeoTracker or in the Local Agency Database

Potential Media of Concern: Other Groundwater (uses other than drinking water)
How Discovered Description:
Calwater Watershed Name: Santa Clara - Palo Alto (205.50)
DWR GW Subbasin Name: Santa Clara Valley - Santa Clara (2-009.02)
Disadvantaged Community:
Calenviroscreen Score: 46-50%
Site History:

LUST Cleanup Sites from GeoTracker Cleanup Sites Data Download - Regulatory Activity

Action Type: ENFORCEMENT
Date : 8/4/2000
Action: Closure/No Further Action Letter

Action Type: RESPONSE
Date : 8/1/2000
Action: Other Report / Document

Action Type: RESPONSE
Date : 10/15/1997
Action: Monitoring Report - Quarterly

Action Type: ENFORCEMENT
Date : 8/12/1997
Action: Staff Letter - #23658

Action Type: ENFORCEMENT
Date : 6/9/1997
Action: Notice of Responsibility - #39700

Action Type: Other
Date : 12/11/1986
Action: Leak Reported

Action Type: REMEDIATION
Date : 11/13/1986
Action: Free Product Removal

Action Type: REMEDIATION
Date : 11/13/1986
Action: Excavation

LUST Cleanup Sites from GeoTracker Cleanup Sites Data Download - Regulatory Contacts

Contact Type: Regional Board Caseworker
Contact Name: Regional Water Board
City: OAKLAND
Organization Name: SAN FRANCISCO BAY RWQCB (REGION 2)
Address: 1515 CLAY ST SUITE 1400
Email:
Phone No:

Contact Type: Local Agency Caseworker
Contact Name: UST CASE WORKER
City: SAN JOSE
Organization Name: SANTA CLARA COUNTY LOP
Address: 1555 Berger Drive, Suite 300
Email:
Phone No: 4089183400

LUST Cleanup Sites from GeoTracker Cleanup Sites Data Download - Status History

Status: Completed - Case Closed
Status Date: 8/4/2000

Status: Open - Site Assessment
Status Date: 11/6/1986

Status: Open - Case Begin Date
Status Date: 10/6/1986

Status: Open - Site Assessment
Status Date: 10/6/1986

LUST Sites from GeoTracker Search - Regulatory Profile

Site Facility Name: PARAGON MECHANICAL INC.
Site Facility Type: LUST CLEANUP SITE
Cleanup Status: COMPLETED - CASE CLOSED
Project Status:
WDR Place Type:
WDR File:
WDR Order:
CUF Priority Assig:
CUF Amount Paid:
Potential COC: DIESEL
Facility Type:
Composting Method:
Address: 3390 THE ALAMEDA
City: SANTA CLARA
Zip: 95050
County: SANTA CLARA
CUF Claim:
File Location: ALL FILES ARE ON GEOTRACKER OR IN THE LOCAL AGENCY DATABASE
Designated Beneficial Use: MUN, AGR, IND, PROC
Project Oversight Agencies:
Report Link: https://geotracker.waterboards.ca.gov/profile_report?global_id=T0608500533

Cleanup Status Detail: COMPLETED - CASE CLOSED AS OF 8/4/2000
Cleanup History Link: https://geotracker.waterboards.ca.gov/profile_report_include?global_id=T0608500533&tabname=regulatoryhistory
Potential Media of Concern: OTHER GROUNDWATER (USES OTHER THAN DRINKING WATER)
User Defined Beneficial Use:
DWR GW Sub Basin: Santa Clara Valley - Santa Clara (2-009.02)
Calwater Watershed Name: Santa Clara - Palo Alto (205.50)
Post Closure Site Management:
Future Land Use:
Cleanup Oversight Agencies: SANTA CLARA COUNTY LOP (LEAD)
CASEWORKER: UST CASE WORKER
SAN FRANCISCO BAY RWQCB (REGION 2)
CASEWORKER: Regional Water Board
SANTA CLARA VALLEY WATER DISTRICT - CASE #: 07S1W02G02f
Gndwater Monitoring Freque:
Designated Beneficial Use Desc: Municipal and Domestic Supply, Agricultural Supply, Industrial Service Supply, Industrial Process Supply
Site History:

No site history available

LUST Sites from GeoTracker Search - Cleanup Status History

Status: Completed - Case Closed
Date : 8/4/2000

Status: Open - Site Assessment
Date : 11/6/1986

Status: Open - Site Assessment
Date : 10/6/1986

Status: Open - Case Begin Date
Date : 10/6/1986

LUST Sites from GeoTracker Search - Cleanup Action Report (as of Sep 15, 2021)

Action Type: EXCAVATION
Begin Date: 11/13/1986
Phase:
End Date: 12/31/1997
Contaminant Mass Removed:
Description:

Action Type: FREE PRODUCT REMOVAL
Begin Date: 11/13/1986
Phase:
End Date: 12/31/1997
Contaminant Mass Removed:
Description:

LUST Sites from GeoTracker Search - Regulatory Activities (as of Sep 15)

Action Type: Other Regulatory Actions
Action Date: 8/4/2000
Received Issue Date: 8/4/2000
Action: Closure/No Further Action Letter
Doc Link: https://geotracker.waterboards.ca.gov/view_documents?global_id=T0608500533&enforcement_id=6260125&temptable=ENFORCEMENT
Title Description Comments:

Action Type: Response Requested - Other
Action Date: 8/1/2000
Received Issue Date: 8/1/2000
Action: Other Report / Document
Doc Link: https://geotracker.waterboards.ca.gov/view_documents_all?global_id=T0608500533&doc_id=5856882
Title Description Comments:

SCVWD ELECTRONIC FILES

Action Type: Other Regulatory Actions
Action Date: 8/12/1997
Received Issue Date: 8/12/1997
Action: Staff Letter - #23658
Doc Link:
Title Description Comments:

Action Type: Notices
Action Date: 6/9/1997
Received Issue Date: 6/9/1997
Action: Notice of Responsibility - #39700
Doc Link:
Title Description Comments:

Action Type: Response Requested - Reports
Action Date: 10/15/1997
Received Issue Date:
Action: Monitoring Report - Quarterly
Doc Link:
Title Description Comments:

Monitoring Report - Quarterly

Action Type: Leak Action
Action Date: 12/11/1986
Received Issue Date:
Action: Leak Reported
Doc Link:
Title Description Comments:

Action Type: Cleanup Action
Action Date: 11/13/1986
Received Issue Date:
Action: Excavation
Doc Link:
Title Description Comments:

Action Type: Cleanup Action
Action Date: 11/13/1986
Received Issue Date:
Action: Free Product Removal
Doc Link:
Title Description Comments:

LUST Sites from GeoTracker Search - Documents (as of Sep 15, 2021)

Document Type: Site Documents
Document Date: 8/4/2000
Type: CLOSURE/NO FURTHER ACTION LETTER
Title: UNKNOWN
Title Link: https://geotracker.waterboards.ca.gov/view_documents?global_id=T0608500533&enforcement_id=6260125
Size :
Submitted By: CANDACE GARCIA (REGULATOR)
Submitted:

Document Type: Site Documents
Document Date: 8/1/2000
Type: OTHER REPORT / DOCUMENT
Title: SCVWD ELECTRONIC FILES
Title Link: https://geotracker.waterboards.ca.gov/view_documents?global_id=T0608500533&document_id=5856882
Size :
Submitted By: CANDACE GARCIA (REGULATOR)
Submitted:

55	4 of 4	NNW	0.48 / 2,554.32	68.92 / -6	JOE AMARAL MECHANICAL 3390 THE ALAMEDA	LUST

SANTA CLARA CA 95050

Global ID: T0608502285
Status: COMPLETED - CASE CLOSED
Status Date:
Case Type: LUST CLEANUP SITE
Date Source: LUST Cleanup Sites & Military UST Site from GeoTracker Project Search Results Export; LUST Cleanup Sites & Military UST Site from GeoTracker Cleanup Sites Data Download
County: SANTA CLARA
Latitude:
Longitude:

LUST Cleanup Sites from GeoTracker Cleanup Sites Data Download - Facilities Detail

RB Case No:
Local Case No:
Begin Date: 1/1/1992
Lead Agency: SANTA CLARA COUNTY LOP
Local Agency: SANTA CLARA COUNTY LOP
CUF Case: NO
Potential COC: Gasoline
How Discovered:
Stop Method:
Stop Description:
Case Worker: UST
File Location: All Files are on GeoTracker or in the Local Agency Database

Potential Media of Concern: Soil
How Discovered Description:
Calwater Watershed Name: Santa Clara - Palo Alto (205.50)
DWR GW Subbasin Name: Santa Clara Valley - Santa Clara (2-009.02)
Disadvantaged Community:
Calenviroscreen Score: 46-50%
Site History:

LUST Cleanup Sites from GeoTracker Cleanup Sites Data Download - Regulatory Activity

Action Type: ENFORCEMENT
Date : 10/31/1995
Action: Closure/No Further Action Letter

Action Type: RESPONSE
Date : 4/29/1993
Action: Other Report / Document

Action Type: Other
Date : 1/1/1992
Action: Leak Reported

LUST Cleanup Sites from GeoTracker Cleanup Sites Data Download - Regulatory Contacts

Contact Type: Local Agency Caseworker
Contact Name: UST CASE WORKER
City: SAN JOSE
Organization Name: SANTA CLARA COUNTY LOP
Address: 1555 Berger Drive, Suite 300
Email:
Phone No: 4089183400

Contact Type: Regional Board Caseworker
Contact Name: Regional Water Board
City: OAKLAND
Organization Name: SAN FRANCISCO BAY RWQCB (REGION 2)
Address: 1515 CLAY ST SUITE 1400
Email:
Phone No:

LUST Cleanup Sites from GeoTracker Cleanup Sites Data Download - Status History

Status: Completed - Case Closed
Status Date: 10/31/1995

Status: Open - Case Begin Date
Status Date: 1/1/1992

LUST Sites from GeoTracker Search - Regulatory Profile

Site Facility Name:	JOE AMARAL MECHANICAL	**Potential COC:**	GASOLINE
Site Facility Type:	LUST CLEANUP SITE	**Facility Type:**	
Cleanup Status:	COMPLETED - CASE CLOSED	**Composting Method:**	
Project Status:		**Address:**	3390 THE ALAMEDA
WDR Place Type:		**City:**	SANTA CLARA
WDR File:		**Zip:**	95050
WDR Order:		**County:**	SANTA CLARA
CUF Priority Assig:		**CUF Claim:**	
CUF Amount Paid:			

File Location: ALL FILES ARE ON GEOTRACKER OR IN THE LOCAL AGENCY DATABASE
Designated Beneficial Use: MUN, AGR, IND, PROC
Project Oversight Agencies:
Report Link: https://geotracker.waterboards.ca.gov/profile_report?global_id=T0608502285
Cleanup Status Detail: COMPLETED - CASE CLOSED AS OF 10/31/1995
Cleanup History Link: https://geotracker.waterboards.ca.gov/profile_report_include?global_id=T0608502285&tabname=regulatoryhistory
Potential Media of Concern: SOIL
User Defined Beneficial Use:
DWR GW Sub Basin: Santa Clara Valley - Santa Clara (2-009.02)
Calwater Watershed Name: Santa Clara - Palo Alto (205.50)
Post Closure Site Management:
Future Land Use:
Cleanup Oversight Agencies: SANTA CLARA COUNTY LOP (LEAD)
CASEWORKER: UST CASE WORKER
SAN FRANCISCO BAY RWQCB (REGION 2)
CASEWORKER: Regional Water Board
SANTA CLARA VALLEY WATER DISTRICT - CASE #: 07S1W02G01f
Gndwater Monitoring Freque:
Designated Beneficial Use Desc: Municipal and Domestic Supply, Agricultural Supply, Industrial Service Supply, Industrial Process Supply
Site History:

No site history available

LUST Sites from GeoTracker Search - Cleanup Status History

Status: Completed - Case Closed
Date : 10/31/1995

Status: Open - Case Begin Date
Date : 1/1/1992

LUST Sites from GeoTracker Search - Regulatory Activities (as of Sep 15)

Action Type: Other Regulatory Actions
Action Date: 10/31/1995
Received Issue Date: 10/31/1995
Action: Closure/No Further Action Letter
Doc Link: https://geotracker.waterboards.ca.gov/view_documents?global_id=T0608502285&enforcement_id=6146947&temptable=ENFORCEMENT
Title Description Comments:

Action Type: Response Requested - Other
Action Date: 4/29/1993
Received Issue Date: 4/29/1993
Action: Other Report / Document
Doc Link: https://geotracker.waterboards.ca.gov/view_documents_all?global_id=T0608502285&doc_id=5760313
Title Description Comments:

SCVWD Electronic Files

Action Type: Leak Action
Action Date: 1/1/1992
Received Issue Date:
Action: Leak Reported

Map Key	Number of Records	Direction	Distance (mi/ft)	Elev/Diff (ft)	Site	DB

Doc Link:
Title Description Comments:

LUST Sites from GeoTracker Search - Documents (as of Sep 15, 2021)

Document Type: Site Documents
Document Date: 10/31/1995
Size :
Submitted By: COUNTY OF SANTA CLARA STUDENT INTERN (REGULATOR)
Type: CLOSURE/NO FURTHER ACTION LETTER
Submitted:
Title: UNKNOWN
Title Link: https://geotracker.waterboards.ca.gov/view_documents?global_id=T0608502285&enforcement_id=6146947

Document Type: Site Documents
Document Date: 4/29/1993
Size :
Submitted By: COUNTY OF SANTA CLARA STUDENT INTERN (REGULATOR)
Type: OTHER REPORT / DOCUMENT
Submitted:
Title: SCVWD ELECTRONIC FILES - REGULATOR RESPONSE
Title Link: https://geotracker.waterboards.ca.gov/view_documents?global_id=T0608502285&document_id=5760313

56	1 of 2	E	0.49 / 2,563.82	65.00 / -10	**Custom Food Machinery** **1180 Campbell Ave San Jose CA**	**LOP SANTACLARA**

SCVWD ID: 07S1W01P06f
Closure Date: 8/13/1992
Link: http://lustop.sccgov.org/files/07S1W01P06f/

56	2 of 2	E	0.49 / 2,563.82	65.00 / -10	**CUSTOM FOOD MACHINERY** **1180 CAMPBELL AVE** **SAN JOSE CA 95126**	**LUST**

Global ID: T0608500482
Status: COMPLETED - CASE CLOSED
Status Date:
Case Type: LUST CLEANUP SITE
Date Source: LUST Cleanup Sites & Military UST Site from GeoTracker Project Search Results Export; LUST Cleanup Sites & Military UST Site from GeoTracker Cleanup Sites Data Download
County: SANTA CLARA
Latitude:
Longitude:

LUST Cleanup Sites from GeoTracker Cleanup Sites Data Download - Facilities Detail

RB Case No:
Local Case No:
Begin Date: 7/31/1991
Lead Agency: SANTA CLARA COUNTY LOP
Local Agency: SANTA CLARA COUNTY LOP
CUF Case: NO
Potential COC: Diesel
How Discovered:
Stop Method:
Stop Description:
Case Worker: UST
File Location: All Files are on GeoTracker or in the Local Agency Database

Potential Media of Concern: Soil
How Discovered Description:
Calwater Watershed Name: Santa Clara - Palo Alto (205.50)
DWR GW Subbasin Name: Santa Clara Valley - Santa Clara (2-009.02)
Disadvantaged Community:
Calenviroscreen Score: 41-45%
Site History:

LUST Cleanup Sites from GeoTracker Cleanup Sites Data Download - Regulatory Activity

Action Type: ENFORCEMENT
Date : 9/9/1996
Action: Staff Letter - #43-0432

Action Type: ENFORCEMENT
Date : 5/25/1995
Action: Staff Letter - #0349

Action Type: ENFORCEMENT
Date : 4/28/1995
Action: Clean Up Fund - Letter to RP - #0349

Action Type: RESPONSE
Date : 8/13/1992
Action: Other Report / Document

Action Type: ENFORCEMENT
Date : 8/13/1992
Action: Closure/No Further Action Letter

Action Type: ENFORCEMENT
Date : 7/30/1992
Action: Notice of Responsibility - #39686

Action Type: REMEDIATION
Date : 7/31/1991
Action: Excavation

Action Type: Other
Date : 7/31/1991
Action: Leak Reported

LUST Cleanup Sites from GeoTracker Cleanup Sites Data Download - Regulatory Contacts

Contact Type: Local Agency Caseworker
Contact Name: UST CASE WORKER
City: SAN JOSE
Organization Name: SANTA CLARA COUNTY LOP
Address: 1555 Berger Drive, Suite 300
Email:
Phone No: 4089183400

Contact Type: Regional Board Caseworker
Contact Name: Regional Water Board
City: OAKLAND
Organization Name: SAN FRANCISCO BAY RWQCB (REGION 2)
Address: 1515 CLAY ST SUITE 1400
Email:
Phone No:

LUST Cleanup Sites from GeoTracker Cleanup Sites Data Download - Status History

Status: Completed - Case Closed
Status Date: 8/13/1992

Status: Open - Site Assessment
Status Date: 7/31/1991

Status: Open - Case Begin Date
Status Date: 7/31/1991

LUST Sites from GeoTracker Search - Regulatory Profile

Site Facility Name: CUSTOM FOOD MACHINERY
Site Facility Type: LUST CLEANUP SITE
Cleanup Status: COMPLETED - CASE CLOSED
Project Status:
WDR Place Type:
WDR File:
WDR Order:
CUF Priority Assig:
CUF Amount Paid:
File Location: ALL FILES ARE ON GEOTRACKER OR IN THE LOCAL AGENCY DATABASE
Designated Beneficial Use: MUN, AGR, IND, PROC
Project Oversight Agencies:
Potential COC: DIESEL
Facility Type:
Composting Method:
Address: 1180 CAMPBELL AVE
City: SAN JOSE
Zip: 95126
County: SANTA CLARA
CUF Claim:

Report Link: https://geotracker.waterboards.ca.gov/profile_report?global_id=T0608500482
Cleanup Status Detail: COMPLETED - CASE CLOSED AS OF 8/13/1992
Cleanup History Link: https://geotracker.waterboards.ca.gov/profile_report_include?global_id=T0608500482&tabname=regulatoryhistory
Potential Media of Concern: SOIL
User Defined Beneficial Use:
DWR GW Sub Basin: Santa Clara Valley - Santa Clara (2-009.02)
Calwater Watershed Name: Santa Clara - Palo Alto (205.50)
Post Closure Site Management:
Future Land Use:
Cleanup Oversight Agencies: SANTA CLARA COUNTY LOP (LEAD)
CASEWORKER: UST CASE WORKER
SAN FRANCISCO BAY RWQCB (REGION 2)
CASEWORKER: Regional Water Board
SANTA CLARA VALLEY WATER DISTRICT - CASE #: 07S1W01P06f
Gndwater Monitoring Freque:
Designated Beneficial Use Desc: Municipal and Domestic Supply, Agricultural Supply, Industrial Service Supply, Industrial Process Supply
Site History:

No site history available

LUST Sites from GeoTracker Search - Cleanup Status History

Status: Completed - Case Closed
Date : 8/13/1992

Status: Open - Site Assessment
Date : 7/31/1991

Status: Open - Case Begin Date
Date : 7/31/1991

LUST Sites from GeoTracker Search - Cleanup Action Report (as of Sep 15, 2021)

Action Type: EXCAVATION
Phase:
Contaminant Mass Removed:
Description:
Begin Date: 7/31/1991
End Date: 9/7/1991

LUST Sites from GeoTracker Search - Regulatory Activities (as of Sep 15)

Action Type: Other Regulatory Actions
Action Date: 9/9/1996
Received Issue Date: 9/9/1996
Action: Staff Letter - #43-0432
Doc Link: https://geotracker.waterboards.ca.gov/view_documents?global_id=T0608500482&enforcement_id=6264585&temptable=ENFORCEMENT
Title Description Comments:

Site Investigations and Remedial Activities

Action Type: Other Regulatory Actions
Action Date: 5/25/1995
Received Issue Date: 5/25/1995
Action: Staff Letter - #0349
Doc Link: https://geotracker.waterboards.ca.gov/view_documents?global_id=T0608500482&enforcement_id=6261149&temptable=ENFORCEMENT
Title Description Comments:

Custom Food Machinery

Action Type: Other Regulatory Actions
Action Date: 4/28/1995

Received Issue Date: 4/28/1995
Action: Clean Up Fund - Letter to RP - #0349
Doc Link: https://geotracker.waterboards.ca.gov/view_documents?global_id=T0608500482&enforcement_id=6261151&temptable=ENFORCEMENT
Title Description Comments:

Spill, Leaks, Investigations and Cleanups (SLIC) Program for Oversight Costs

Action Type: Response Requested - Other
Action Date: 8/13/1992
Received Issue Date: 8/13/1992
Action: Other Report / Document
Doc Link: https://geotracker.waterboards.ca.gov/view_documents_all?global_id=T0608500482&doc_id=5716591
Title Description Comments:

SCVWD MICROFICHE OF FILES

Action Type: Response Requested - Other
Action Date: 8/13/1992
Received Issue Date: 8/13/1992
Action: Other Report / Document
Doc Link: https://geotracker.waterboards.ca.gov/view_documents_all?global_id=T0608500482&doc_id=5716389
Title Description Comments:

SCVWD MICROFICHE OF FILES

Action Type: Other Regulatory Actions
Action Date: 8/13/1992
Received Issue Date: 8/13/1992
Action: Closure/No Further Action Letter
Doc Link: https://geotracker.waterboards.ca.gov/view_documents?global_id=T0608500482&enforcement_id=6091110&temptable=ENFORCEMENT
Title Description Comments:

Action Type: Notices
Action Date: 7/30/1992
Received Issue Date: 7/30/1992
Action: Notice of Responsibility - #39686
Doc Link:
Title Description Comments:

Action Type: Leak Action
Action Date: 7/31/1991
Received Issue Date:
Action: Leak Reported
Doc Link:
Title Description Comments:

Action Type: Cleanup Action
Action Date: 7/31/1991
Received Issue Date:
Action: Excavation
Doc Link:
Title Description Comments:

LUST Sites from GeoTracker Search - Documents (as of Sep 15, 2021)

Document Type: Site Documents
Document Date: 9/9/1996
Type: STAFF LETTER
Title: SITE INVESTIGATIONS AND REMEDIAL ACTIVITIES
Title Link: https://geotracker.waterboards.ca.gov/view_documents?global_id=T0608500482&enforcement_id=6264585
Size :
Submitted By: ASHA TURMAN (REGULATOR)
Submitted:

Map Key	Number of Records	Direction	Distance (mi/ft)	Elev/Diff (ft)	Site	DB

Document Type: Site Documents
Document Date: 5/25/1995
Type: STAFF LETTER
Title: CUSTOM FOOD MACHINERY
Title Link: https://geotracker.waterboards.ca.gov/view_documents?global_id=T0608500482&enforcement_id=6261149
Size :
Submitted By: ASHA TURMAN (REGULATOR)
Submitted:

Document Type: Site Documents
Document Date: 4/28/1995
Type: CLEAN UP FUND - LETTER TO RP
Title: SPILL, LEAKS, INVESTIGATIONS AND CLEANUPS (SLIC) PROGRAM FOR OVERSIGHT COSTS
Title Link: https://geotracker.waterboards.ca.gov/view_documents?global_id=T0608500482&enforcement_id=6261151
Size :
Submitted By: ASHA TURMAN (REGULATOR)
Submitted:

Document Type: Site Documents
Document Date: 8/13/1992
Type: OTHER REPORT / DOCUMENT
Title: SCVWD MICROFICHE OF FILES - REGULATOR RESPONSE
Title Link: https://geotracker.waterboards.ca.gov/view_documents?global_id=T0608500482&document_id=5716389
Size :
Submitted By: (REGULATOR)
Submitted:

Document Type: Site Documents
Document Date: 8/13/1992
Type: OTHER REPORT / DOCUMENT
Title: SCVWD MICROFICHE OF FILES - REGULATOR RESPONSE
Title Link: https://geotracker.waterboards.ca.gov/view_documents?global_id=T0608500482&document_id=5716591
Size :
Submitted By: (REGULATOR)
Submitted:

Document Type: Site Documents
Document Date: 8/13/1992
Type: CLOSURE/NO FURTHER ACTION LETTER
Title: UNKNOWN
Title Link: https://geotracker.waterboards.ca.gov/view_documents?global_id=T0608500482&enforcement_id=6091110
Size :
Submitted By: (REGULATOR)
Submitted:

57	1 of 2	E	0.49 / 2,586.66	65.81 / -9	**Blue's Roofing** **1181 Campbell Ave San Jose CA**	**LOP SANTACLARA**

SCVWD ID: 07S1W01N02f
Closure Date: 5/14/2004
Link: http://lustop.sccgov.org/files/07S1W01N02f/

57	2 of 2	E	0.49 / 2,586.66	65.81 / -9	**BLUE'S ROOFING** **1181 CAMPBELL AVE** **SAN JOSE CA 95126**	**LUST**

Global ID: T0608502018
Status: COMPLETED - CASE CLOSED
Status Date:
Case Type: LUST CLEANUP SITE
Date Source: LUST Cleanup Sites & Military UST Site from GeoTracker Project Search Results Export; LUST Cleanup Sites & Military UST Site from GeoTracker Cleanup Sites Data Download
County: SANTA CLARA
Latitude:
Longitude:

LUST Cleanup Sites from GeoTracker Cleanup Sites Data Download - Facilities Detail

RB Case No:
Local Case No:
Begin Date: 5/22/1996
Lead Agency: SANTA CLARA COUNTY LOP
Local Agency: SANTA CLARA COUNTY LOP
CUF Case: YES
Potential COC: Gasoline
How Discovered:
Stop Method:
Stop Description:
Case Worker: UST
File Location: All Files are on GeoTracker or in the Local Agency Database

Potential Media of Concern: Other Groundwater (uses other than drinking water)
How Discovered Description:
Calwater Watershed Name: Santa Clara - Palo Alto (205.50)
DWR GW Subbasin Name: Santa Clara Valley - Santa Clara (2-009.02)
Disadvantaged Community:
Calenviroscreen Score: 41-45%

Site History:

LUST Cleanup Sites from GeoTracker Cleanup Sites Data Download - Regulatory Activity

Action Type: RESPONSE
Date : 6/19/2007
Action: Other Report / Document

Action Type: RESPONSE
Date : 6/3/2005
Action: Other Report / Document

Action Type: ENFORCEMENT
Date : 6/3/2005
Action: Other Report

Action Type: ENFORCEMENT
Date : 5/14/2004
Action: Closure/No Further Action Letter

Action Type: RESPONSE
Date : 4/7/2004
Action: Well Destruction Report

Action Type: RESPONSE
Date : 4/15/2001
Action: Monitoring Report - Quarterly

Action Type: RESPONSE
Date : 4/2/2001
Action: Monitoring Report - Quarterly

Action Type: ENFORCEMENT
Date : 12/15/2000
Action: Staff Letter - #23520

Action Type: RESPONSE
Date : 12/4/2000
Action: Soil and Water Investigation Report

Action Type: RESPONSE
Date : 11/9/2000
Action: Soil and Water Investigation Report

Action Type: ENFORCEMENT
Date : 10/17/2000
Action: Staff Letter - #23518

Action Type: RESPONSE
Date : 5/28/1999
Action: Soil and Water Investigation Report

Action Type: RESPONSE
Date : 4/22/1999
Action: Soil and Water Investigation Report

Action Type: ENFORCEMENT
Date : 4/19/1999
Action: Staff Letter - #23515

Action Type: ENFORCEMENT
Date : 3/23/1999
Action: Staff Letter - #23513

Action Type: RESPONSE
Date : 3/12/1999
Action: Other Workplan

Action Type: RESPONSE
Date : 1/20/1999
Action: Soil and Water Investigation Report

Action Type: ENFORCEMENT
Date : 12/21/1998
Action: Staff Letter - #23509

Action Type: RESPONSE
Date : 1/1/1998
Action: Correspondence

Action Type: Other
Date : 7/21/1997
Action: Leak Reported

Action Type: RESPONSE
Date : 1/14/1997
Action: Unauthorized Release Form

Action Type: RESPONSE
Date : 6/11/1996
Action: Preliminary Site Assessment Report

LUST Cleanup Sites from GeoTracker Cleanup Sites Data Download - Regulatory Contacts

Contact Type: Local Agency Caseworker
Contact Name: UST CASE WORKER
City: SAN JOSE
Organization Name: SANTA CLARA COUNTY LOP
Address: 1555 Berger Drive, Suite 300
Email:
Phone No: 4089183400

Contact Type: Regional Board Caseworker
Contact Name: Regional Water Board
City: OAKLAND
Organization Name: SAN FRANCISCO BAY RWQCB (REGION 2)
Address: 1515 CLAY ST SUITE 1400
Email:
Phone No:

LUST Cleanup Sites from GeoTracker Cleanup Sites Data Download - Status History

Status: Completed - Case Closed
Status Date: 5/14/2004

Status: Open - Site Assessment
Status Date: 5/22/1996

Status: Open - Case Begin Date
Status Date: 5/22/1996

LUST Sites from GeoTracker Search - Regulatory Profile

Site Facility Name: BLUE'S ROOFING
Site Facility Type: LUST CLEANUP SITE
Cleanup Status: COMPLETED - CASE CLOSED
Project Status:
WDR Place Type:
WDR File:
WDR Order:
CUF Priority Assig: C
CUF Amount Paid:
Potential COC: GASOLINE
Facility Type:
Composting Method:
Address: 1181 CAMPBELL AVE
City: SAN JOSE
Zip: 95126
County: SANTA CLARA
CUF Claim: 16714
File Location: ALL FILES ARE ON GEOTRACKER OR IN THE LOCAL AGENCY DATABASE
Designated Beneficial Use: MUN, AGR, IND, PROC
Project Oversight Agencies:
Report Link: https://geotracker.waterboards.ca.gov/profile_report?global_id=T0608502018
Cleanup Status Detail: COMPLETED - CASE CLOSED AS OF 5/14/2004
Cleanup History Link: https://geotracker.waterboards.ca.gov/profile_report_include?global_id=T0608502018&tabname=regulatoryhistory

Potential Media of Concern: OTHER GROUNDWATER (USES OTHER THAN DRINKING WATER)
User Defined Beneficial Use:
DWR GW Sub Basin: Santa Clara Valley - Santa Clara (2-009.02)
Calwater Watershed Name: Santa Clara - Palo Alto (205.50)
Post Closure Site Management:
Future Land Use:
Cleanup Oversight Agencies: SANTA CLARA COUNTY LOP (LEAD)
CASEWORKER: UST CASE WORKER
SAN FRANCISCO BAY RWQCB (REGION 2)
CASEWORKER: Regional Water Board
SANTA CLARA VALLEY WATER DISTRICT - CASE #: 07S1W01N02f
Gndwater Monitoring Freque:
Designated Beneficial Use Desc: Municipal and Domestic Supply, Agricultural Supply, Industrial Service Supply, Industrial Process Supply
Site History:

No site history available

LUST Sites from GeoTracker Search - Cleanup Status History

Status: Completed - Case Closed
Date : 5/14/2004

Status: Open - Site Assessment
Date : 5/22/1996

Status: Open - Case Begin Date
Date : 5/22/1996

LUST Sites from GeoTracker Search - Regulatory Activities (as of Sep 15)

Action Type: Response Requested - Other
Action Date: 6/19/2007
Received Issue Date: 6/19/2007
Action: Other Report / Document
Doc Link: https://geotracker.waterboards.ca.gov/view_documents_all?global_id=T0608502018&doc_id=5927315
Title Description Comments:

State Information 06/19/2007

Action Type: Reports
Action Date: 6/3/2005
Received Issue Date: 6/3/2005
Action: Other Report
Doc Link: https://geotracker.waterboards.ca.gov/view_documents?global_id=T0608502018&enforcement_id=6324273&temptable=ENFORCEMENT
Title Description Comments:

Map & Metroscan Information 06/03/2005

Action Type: Response Requested - Other
Action Date: 6/3/2005
Received Issue Date: 6/3/2005
Action: Other Report / Document
Doc Link: https://geotracker.waterboards.ca.gov/view_documents_all?global_id=T0608502018&doc_id=5927313
Title Description Comments:

Phone Log 06/03/2005

Action Type: Other Regulatory Actions
Action Date: 5/14/2004
Received Issue Date: 5/14/2004
Action: Closure/No Further Action Letter
Doc Link: https://geotracker.waterboards.ca.gov/view_documents?

global_id=T0608502018&enforcement_id=6324272&temptable=ENFORCEMENT

Title Description Comments:

Closure 05/14/2004

Action Type: Response Requested - Reports
Action Date: 4/7/2004
Received Issue Date: 4/7/2004
Action: Well Destruction Report
Doc Link: https://geotracker.waterboards.ca.gov/view_documents_all?global_id=T0608502018&doc_id=5927318
Title Description Comments:

Well Abandonment/Destruction 04/07/2004

Action Type: Response Requested - Reports
Action Date: 4/15/2001
Received Issue Date: 4/19/2001
Action: Monitoring Report - Quarterly
Doc Link:
Title Description Comments:

Monitoring Report - Quarterly

Action Type: Response Requested - Reports
Action Date: 4/2/2001
Received Issue Date: 4/2/2001
Action: Monitoring Report - Quarterly
Doc Link: https://geotracker.waterboards.ca.gov/view_documents_all?global_id=T0608502018&doc_id=5927312
Title Description Comments:

GW Monitoring Report 04/02/2001 - 07/02/2001

Action Type: Other Regulatory Actions
Action Date: 12/15/2000
Received Issue Date: 12/15/2000
Action: Staff Letter - #23520
Doc Link:
Title Description Comments:

Action Type: Response Requested - Reports
Action Date: 12/4/2000
Received Issue Date: 11/22/2000
Action: Soil and Water Investigation Report
Doc Link:
Title Description Comments:

Soil and Water Investigation Report

Action Type: Response Requested - Reports
Action Date: 11/9/2000
Received Issue Date: 11/9/2000
Action: Soil and Water Investigation Report
Doc Link: https://geotracker.waterboards.ca.gov/view_documents_all?global_id=T0608502018&doc_id=5927316
Title Description Comments:

Soil & Water Investigation Report 11/09/2000

Action Type: Other Regulatory Actions
Action Date: 10/17/2000
Received Issue Date: 10/17/2000
Action: Staff Letter - #23518
Doc Link:
Title Description Comments:

Action Type: Response Requested - Reports
Action Date: 4/22/1999
Received Issue Date: 4/15/1999
Action: Soil and Water Investigation Report
Doc Link:
Title Description Comments:

Soil and Water Investigation Report

Action Type: Other Regulatory Actions
Action Date: 4/19/1999
Received Issue Date: 4/19/1999
Action: Staff Letter - #23515
Doc Link:
Title Description Comments:

Action Type: Other Regulatory Actions
Action Date: 3/23/1999
Received Issue Date: 3/23/1999
Action: Staff Letter - #23513
Doc Link:
Title Description Comments:

Action Type: Response Requested - Workplans
Action Date: 3/12/1999
Received Issue Date: 3/12/1999
Action: Other Workplan
Doc Link: https://geotracker.waterboards.ca.gov/view_documents_all?global_id=T0608502018&doc_id=5927319
Title Description Comments:

Work Plan 03/12/1999 - 03/18/1999

Action Type: Other Regulatory Actions
Action Date: 12/21/1998
Received Issue Date: 12/21/1998
Action: Staff Letter - #23509
Doc Link:
Title Description Comments:

Action Type: Response Requested - Other
Action Date: 1/1/1998
Received Issue Date: 1/1/1998
Action: Correspondence
Doc Link: https://geotracker.waterboards.ca.gov/view_documents_all?global_id=T0608502018&doc_id=5927311
Title Description Comments:

Correspondence 1998

Action Type: Response Requested - Other
Action Date: 1/14/1997
Received Issue Date: 1/14/1997
Action: Unauthorized Release Form
Doc Link: https://geotracker.waterboards.ca.gov/view_documents_all?global_id=T0608502018&doc_id=5927317
Title Description Comments:

Unauthorized Release Form 01/14/1997 - 05/02/2007

Action Type: Response Requested - Reports
Action Date: 6/11/1996
Received Issue Date: 6/11/1996
Action: Preliminary Site Assessment Report
Doc Link: https://geotracker.waterboards.ca.gov/view_documents_all?global_id=T0608502018&doc_id=5927314

Title Description Comments:

Preliminary Site Assessment Report 06/11/1996 - 04/05/1999

Action Type: Response Requested - Reports
Action Date: 5/28/1999
Received Issue Date:
Action: Soil and Water Investigation Report
Doc Link:
Title Description Comments:

Soil and Water Investigation Report

Action Type: Response Requested - Reports
Action Date: 1/20/1999
Received Issue Date:
Action: Soil and Water Investigation Report
Doc Link:
Title Description Comments:

Soil and Water Investigation Report

Action Type: Leak Action
Action Date: 7/21/1997
Received Issue Date:
Action: Leak Reported
Doc Link:
Title Description Comments:

LUST Sites from GeoTracker Search - Documents (as of Sep 15, 2021)

Document Type: Site Documents ***Size :*** 293 KB
Document Date: 10/4/2007 ***Submitted By:*** CYNTHIA MANA-AY (REGULATOR)
Type: LETTER ***Submitted:***
Title: CLOSURE LETTER & SITE CLOSURE SUMMARY
Title Link: https://geotracker.waterboards.ca.gov/site_documents/1835575699/CLOS%5FL%5F2004%2D04%2D27%2Epdf

Document Type: Site Documents ***Size :***
Document Date: 6/19/2007 ***Submitted By:*** MICHAEL SCHUSTER (REGULATOR)
Type: OTHER REPORT / DOCUMENT ***Submitted:***
Title: STATE INFORMATION 06/19/2007
Title Link: https://geotracker.waterboards.ca.gov/view_documents?global_id=T0608502018&document_id=5927315

Document Type: Site Documents ***Size :***
Document Date: 6/3/2005 ***Submitted By:*** MICHAEL SCHUSTER (REGULATOR)
Type: OTHER REPORT / DOCUMENT ***Submitted:***
Title: PHONE LOG 06/03/2005
Title Link: https://geotracker.waterboards.ca.gov/view_documents?global_id=T0608502018&document_id=5927313

Document Type: Site Documents ***Size :***
Document Date: 6/3/2005 ***Submitted By:*** MICHAEL SCHUSTER (REGULATOR)
Type: OTHER REPORT ***Submitted:***
Title: MAP & METROSCAN INFORMATION 06/03/2005
Title Link: https://geotracker.waterboards.ca.gov/view_documents?global_id=T0608502018&enforcement_id=6324273

Document Type: Site Documents ***Size :***
Document Date: 5/14/2004 ***Submitted By:*** MICHAEL SCHUSTER (REGULATOR)
Type: CLOSURE/NO FURTHER ACTION LETTER ***Submitted:***
Title: CLOSURE 05/14/2004
Title Link: https://geotracker.waterboards.ca.gov/view_documents?global_id=T0608502018&enforcement_id=6324272

Document Type: Site Documents ***Size :***
Document Date: 4/7/2004 ***Submitted By:*** MICHAEL SCHUSTER (REGULATOR)
Type: WELL DESTRUCTION REPORT ***Submitted:***
Title: WELL ABANDONMENT/DESTRUCTION 04/07/2004

Map Key	Number of Records	Direction	Distance (mi/ft)	Elev/Diff (ft)	Site	DB

Title Link: https://geotracker.waterboards.ca.gov/view_documents?global_id=T0608502018&document_id=5927318

Document Type: Monitoring Reports | **Size :** 1,269 KB
Document Date: 4/2/2001 | **Submitted By:** MICHAEL SCHUSTER (REGULATOR)
Type: MONITORING REPORT - QUARTERLY | **Submitted:**
Title: GW MONITORING REPORT 04/02/2001 - 07/02/2001 -
Title Link: https://geotracker.waterboards.ca.gov/regulators/deliverable_documents/4565978109/GWM%5FR%5F2001%2D07%2D02%2Epdf

Document Type: Monitoring Reports | **Size :** 1,735 KB
Document Date: 4/2/2001 | **Submitted By:** MICHAEL SCHUSTER (REGULATOR)
Type: MONITORING REPORT - QUARTERLY | **Submitted:**
Title: GW MONITORING REPORT 04/02/2001 - 07/02/2001 -
Title Link: https://geotracker.waterboards.ca.gov/regulators/deliverable_documents/4565978109/GWM%5FR%5F2001%2D04%2D02%2Epdf

Document Type: Site Documents | **Size :**
Document Date: 11/9/2000 | **Submitted By:** MICHAEL SCHUSTER (REGULATOR)
Type: SOIL AND WATER INVESTIGATION REPORT | **Submitted:**
Title: SOIL & WATER INVESTIGATION REPORT 11/09/2000
Title Link: https://geotracker.waterboards.ca.gov/view_documents?global_id=T0608502018&document_id=5927316

Document Type: Site Documents | **Size :**
Document Date: 3/12/1999 | **Submitted By:** MICHAEL SCHUSTER (REGULATOR)
Type: OTHER WORKPLAN | **Submitted:**
Title: WORK PLAN 03/12/1999 - 03/18/1999
Title Link: https://geotracker.waterboards.ca.gov/view_documents?global_id=T0608502018&document_id=5927319

Document Type: Site Documents | **Size :**
Document Date: 1/1/1998 | **Submitted By:** MICHAEL SCHUSTER (REGULATOR)
Type: CORRESPONDENCE | **Submitted:**
Title: CORRESPONDENCE 1998
Title Link: https://geotracker.waterboards.ca.gov/view_documents?global_id=T0608502018&document_id=5927311

Document Type: Site Documents | **Size :**
Document Date: 1/14/1997 | **Submitted By:** MICHAEL SCHUSTER (REGULATOR)
Type: UNAUTHORIZED RELEASE FORM | **Submitted:**
Title: UNAUTHORIZED RELEASE FORM 01/14/1997 - 05/02/2007
Title Link: https://geotracker.waterboards.ca.gov/view_documents?global_id=T0608502018&document_id=5927317

Document Type: Site Documents | **Size :**
Document Date: 6/11/1996 | **Submitted By:** MICHAEL SCHUSTER (REGULATOR)
Type: PRELIMINARY SITE ASSESSMENT REPORT | **Submitted:**
Title: PRELIMINARY SITE ASSESSMENT REPORT 06/11/1996 - 04/05/1999
Title Link: https://geotracker.waterboards.ca.gov/view_documents?global_id=T0608502018&document_id=5927314

Map Key	Number of Records	Direction	Distance (mi/ft)	Elev/Diff (ft)	Site	DB
58	1 of 1	E	0.49 / 2,607.09	66.32 / -9	SAFWAY 1177 CAMPBELL AVENUE SAN JOSE CA 95126	ENVIROSTOR

Estor/EPA ID: 70000012 | **Assembly District:** 28
Site Code: | **Senate District:** 10
Nat Priority List: NO | **Permit Renewal Lead:**
APN: 230-56-031, 23013012 | **Public Partici Spclst:**
Census Tract: 6085505203 | **Project Manager:**
Site Type: EVALUATION | **County:** SANTA CLARA
Address Description: 1177 CAMPBELL AVENUE | **Latitude:** 37.3469528891293
Office: CLEANUP BERKELEY | **Longitude:** -121.9280397892
Special Program: | **Acres:** 2.67 ACRES
Funding: NOT APPLICABLE | **Supervisor:** KAREN TOTH
Cleanup Status: NO ACTION REQUIRED AS OF 10/21/2005
Cleanup Oversight Agencies: DTSC - SITE CLEANUP PROGRAM - LEAD AGENCY
School District:
Past Use that Caused Contam: NONE
Potential Media Affected: NO MEDIA AFFECTED
Potential Contamin of Concern:

NO CONTAMINANTS FOUND

Site History:

The site is located at 1177 Campbell Avenue, San Jose, Santa Clara County, California 95126. The Site property consists of 2.67 acres. The site has one single-story warehouse type building, which is 23,480 square feet in size. The building is split into three tenant areas. The front of the property is fenced off and used as a storage area for scaffolding material. There is a small landscaped area and a parking lot at the front of the building. A drive-way on the northwest side of the site leads to the back of the building to a paved area which is used as a storage yard and has one aboveground propane tank and a fueling station. The site is located approximately four and one half miles northwest of downtown San Jose, California. The surrounding area consists of mixed commercial/industrial and residential developments. Adjacent to the northwest boundary of the property is Sanmina Corporation. Beyond Sanmina Corportation to the northwest is Stephen Schott Stadium. To the northeast across Campbell Avenue are Silicon Valley Microelectronics, Precision Specialties, Variety Metal Finishing and Southern Pacific Railroad Newhall Yard. Beyond the Railroad to the northeast is the former FMC Corporation Facility and San Jose International Airport. Adjacent to the southeast boundary of the property are A.J. Commercial Laundry and ALL Chem Supply and to the southwest are residential buildings. Prior to 1981, it was a vacant lot owned by Owens Illinois. In 1981, South Bay Construction started developing the property. Since 1986, Cobalt Associates became the owner of the property. From approximately 1981 to 1989, Kadas LTD, Barbary Coast Furniture occupied the site. Since June 2001 to present, Safway Services, Inc. occupied the Site. Safway is a nationwide scaffolding company with over 70 company-owned branches and offers scaffold sales, rental, labor services, training, engineering, design and computerized inventory management. The facility at 1177 Campbell Avenue is used for the purpose of distribution of construction equipment to job sites.

Status: NO ACTION REQUIRED
Program Type: EVALUATION
CalEnviroScreen Score: 56-60%
Summary Link: https://www.envirostor.dtsc.ca.gov/public/profile_report?global_id=70000012

Completed Activities

Title: Site Screening Report
Title Link: https://www.envirostor.dtsc.ca.gov/public/final_documents2?global_id=70000012&doc_id=6008025
Area Name:
Area Link:
Sub Area:
Sub Area Link:
Document Type: Site Screening
Date Completed: 10/18/2005
Comments: In house site screeing report determined that there were no releases at the site.

59	1 of 2	S	0.50 / 2,621.40	88.98 / 14	Exxon #7-0960 36 Washington St Santa Clara CA	LOP SANTACLARA

SCVWD ID: 07S1W11G02f
Closure Date: 5/17/2000
Link: http://lustop.sccgov.org/files/07S1W11G02f/

59	2 of 2	S	0.50 / 2,621.40	88.98 / 14	EXXON #7-0960 36 WASHINGTON ST SANTA CLARA CA 95050	LUST

Global ID: T0608500570
Status: COMPLETED - CASE CLOSED
Status Date:
Case Type: LUST CLEANUP SITE
County: SANTA CLARA
Latitude:
Longitude:
Date Source: LUST Cleanup Sites & Military UST Site from GeoTracker Project Search Results Export; LUST Cleanup Sites & Military UST Site from GeoTracker Cleanup Sites Data Download

LUST Cleanup Sites from GeoTracker Cleanup Sites Data Download - Facilities Detail

RB Case No:
Local Case No:
Begin Date: 4/9/1990
Lead Agency: SANTA CLARA COUNTY LOP
Local Agency: SANTA CLARA COUNTY LOP
CUF Case: NO
Potential Media of Concern: Other Groundwater (uses other than drinking water)
Potential COC: Gasoline
How Discovered:
Stop Method:
Stop Description:
Case Worker: UST
File Location: Stored on Microfiche

How Discovered Description:
Calwater Watershed Name: Santa Clara - Palo Alto (205.50)
DWR GW Subbasin Name: Santa Clara Valley - Santa Clara (2-009.02)
Disadvantaged Community:
Calenviroscreen Score: 21-25%
Site History:

LUST Cleanup Sites from GeoTracker Cleanup Sites Data Download - Regulatory Activity

Action Type: RESPONSE
Date : 6/13/2000
Action: Other Report / Document

Action Type: ENFORCEMENT
Date : 5/17/2000
Action: Closure/No Further Action Letter

Action Type: RESPONSE
Date : 10/31/1999
Action: Monitoring Report - Quarterly

Action Type: RESPONSE
Date : 7/31/1999
Action: Monitoring Report - Quarterly

Action Type: ENFORCEMENT
Date : 6/16/1999
Action: Staff Letter - #22342

Action Type: RESPONSE
Date : 12/15/1997
Action: Monitoring Report - Quarterly

Action Type: ENFORCEMENT
Date : 12/10/1997
Action: Staff Letter - #22335

Action Type: RESPONSE
Date : 3/27/1997
Action: Other Report / Document

Action Type: ENFORCEMENT
Date : 1/28/1997
Action: Staff Letter - #22328

Action Type: RESPONSE
Date : 10/22/1993
Action: Other Report / Document

Action Type: ENFORCEMENT
Date : 2/6/1991
Action: Notice of Responsibility - #39646

Action Type: REMEDIATION
Date : 10/15/1990
Action: Excavation

Action Type: REMEDIATION
Date : 10/15/1990
Action: Soil Vapor Extraction (SVE)

Action Type: REMEDIATION
Date : 10/15/1990
Action: In Situ Physical/Chemical Treatment (other than SVE)

Action Type: Other
Date : 4/9/1990

Action: Leak Reported

LUST Cleanup Sites from GeoTracker Cleanup Sites Data Download - Regulatory Contacts

Contact Type: Local Agency Caseworker
Contact Name: UST CASE WORKER
City: SAN JOSE
Organization Name: SANTA CLARA COUNTY LOP
Address: 1555 Berger Drive, Suite 300
Email:
Phone No: 4089183400

Contact Type: Regional Board Caseworker
Contact Name: Regional Water Board
City: OAKLAND
Organization Name: SAN FRANCISCO BAY RWQCB (REGION 2)
Address: 1515 CLAY ST SUITE 1400
Email:
Phone No:

LUST Cleanup Sites from GeoTracker Cleanup Sites Data Download - Status History

Status: Completed - Case Closed
Status Date: 5/17/2000

Status: Open - Site Assessment
Status Date: 4/13/1990

Status: Open - Case Begin Date
Status Date: 4/9/1990

Status: Open - Site Assessment
Status Date: 4/9/1990

LUST Sites from GeoTracker Search - Regulatory Profile

Site Facility Name: EXXON #7-0960
Site Facility Type: LUST CLEANUP SITE
Cleanup Status: COMPLETED - CASE CLOSED
Project Status:
WDR Place Type:
WDR File:
WDR Order:
CUF Priority Assig:
CUF Amount Paid:
Potential COC: GASOLINE
Facility Type:
Composting Method:
Address: 36 WASHINGTON ST
City: SANTA CLARA
Zip: 95050
County: SANTA CLARA
CUF Claim:

File Location: STORED ON MICROFICHE
Designated Beneficial Use: MUN, AGR, IND, PROC
Project Oversight Agencies:
Report Link: https://geotracker.waterboards.ca.gov/profile_report?global_id=T0608500570
Cleanup Status Detail: COMPLETED - CASE CLOSED AS OF 5/17/2000
Cleanup History Link: https://geotracker.waterboards.ca.gov/profile_report_include?global_id=T0608500570&tabname=regulatoryhistory
Potential Media of Concern: OTHER GROUNDWATER (USES OTHER THAN DRINKING WATER)
User Defined Beneficial Use:
DWR GW Sub Basin: Santa Clara Valley - Santa Clara (2-009.02)
Calwater Watershed Name: Santa Clara - Palo Alto (205.50)
Post Closure Site Management:
Future Land Use:
Cleanup Oversight Agencies: SANTA CLARA COUNTY LOP (LEAD)
CASEWORKER: UST CASE WORKER
SAN FRANCISCO BAY RWQCB (REGION 2)
CASEWORKER: Regional Water Board
SANTA CLARA VALLEY WATER DISTRICT - CASE #: 07S1W11G02f
Gndwater Monitoring Freque:
Designated Beneficial Use Desc: Municipal and Domestic Supply, Agricultural Supply, Industrial Service Supply, Industrial Process Supply
Site History:

No site history available

LUST Sites from GeoTracker Search - Cleanup Status History

Status: Completed - Case Closed
Date : 5/17/2000

Status: Open - Site Assessment
Date : 4/13/1990

Status: Open - Case Begin Date
Date : 4/9/1990

Status: Open - Site Assessment
Date : 4/9/1990

LUST Sites from GeoTracker Search - Cleanup Action Report (as of Sep 15, 2021)

Action Type: IN SITU PHYSICAL/CHEMICAL TREATMENT (OTHER THAN SVE) ***Begin Date:*** 10/15/1990
Phase: ***End Date:*** 5/17/2000
Contaminant Mass Removed:
Description:

Action Type: SOIL VAPOR EXTRACTION (SVE) ***Begin Date:*** 10/15/1990
Phase: ***End Date:*** 5/17/2000
Contaminant Mass Removed:
Description:

Action Type: EXCAVATION ***Begin Date:*** 10/15/1990
Phase: ***End Date:*** 5/17/2000
Contaminant Mass Removed:
Description:

LUST Sites from GeoTracker Search - Regulatory Activities (as of Sep 15)

Action Type: Response Requested - Other
Action Date: 6/13/2000
Received Issue Date: 6/13/2000
Action: Other Report / Document
Doc Link: https://geotracker.waterboards.ca.gov/view_documents_all?global_id=T0608500570&doc_id=5873199
Title Description Comments:

SCVWD ELECTRONIC FILES

Action Type: Other Regulatory Actions
Action Date: 5/17/2000
Received Issue Date: 5/17/2000
Action: Closure/No Further Action Letter
Doc Link: https://geotracker.waterboards.ca.gov/view_documents?global_id=T0608500570&enforcement_id=6271537&temptable=ENFORCEMENT
Title Description Comments:

Action Type: Response Requested - Reports
Action Date: 10/31/1999
Received Issue Date: 12/20/1999
Action: Monitoring Report - Quarterly
Doc Link:
Title Description Comments:

Monitoring Report - Quarterly

Action Type: Response Requested - Reports
Action Date: 7/31/1999
Received Issue Date: 8/27/1999
Action: Monitoring Report - Quarterly
Doc Link:

Title Description Comments:

Monitoring Report - Quarterly

Action Type: Other Regulatory Actions
Action Date: 6/16/1999
Received Issue Date: 6/16/1999
Action: Staff Letter - #22342
Doc Link:
Title Description Comments:

Action Type: Response Requested - Reports
Action Date: 12/15/1997
Received Issue Date: 12/15/1997
Action: Monitoring Report - Quarterly
Doc Link:
Title Description Comments:

Monitoring Report - Quarterly

Action Type: Other Regulatory Actions
Action Date: 12/10/1997
Received Issue Date: 12/10/1997
Action: Staff Letter - #22335
Doc Link:
Title Description Comments:

Action Type: Other Regulatory Actions
Action Date: 1/28/1997
Received Issue Date: 1/28/1997
Action: Staff Letter - #22328
Doc Link:
Title Description Comments:

Action Type: Response Requested - Other
Action Date: 10/22/1993
Received Issue Date: 10/22/1993
Action: Other Report / Document
Doc Link: https://geotracker.waterboards.ca.gov/view_documents_all?global_id=T0608500570&doc_id=5873203
Title Description Comments:

SCVWD ELECTRONIC FILES

Action Type: Notices
Action Date: 2/6/1991
Received Issue Date: 2/6/1991
Action: Notice of Responsibility - #39646
Doc Link:
Title Description Comments:

Action Type: Response Requested - Other
Action Date: 3/27/1997
Received Issue Date:
Action: Other Report / Document
Doc Link:
Title Description Comments:

Additional Information Report

Action Type: Cleanup Action
Action Date: 10/15/1990
Received Issue Date:

Action: In Situ Physical/Chemical Treatment (other than SVE)
Doc Link:
Title Description Comments:

Action Type: Cleanup Action
Action Date: 10/15/1990
Received Issue Date:
Action: Soil Vapor Extraction (SVE)
Doc Link:
Title Description Comments:

Action Type: Cleanup Action
Action Date: 10/15/1990
Received Issue Date:
Action: Excavation
Doc Link:
Title Description Comments:

Action Type: Leak Action
Action Date: 4/9/1990
Received Issue Date:
Action: Leak Reported
Doc Link:
Title Description Comments:

LUST Sites from GeoTracker Search - Documents (as of Sep 15, 2021)

Document Type: Site Documents
Document Date: 6/13/2000
Type: OTHER REPORT / DOCUMENT
Title: SCVWD ELECTRONIC FILES
Title Link: https://geotracker.waterboards.ca.gov/view_documents?global_id=T0608500570&document_id=5873199
Size :
Submitted By: CANDACE GARCIA (REGULATOR)
Submitted:

Document Type: Site Documents
Document Date: 5/17/2000
Type: CLOSURE/NO FURTHER ACTION LETTER
Title: UNKNOWN
Title Link: https://geotracker.waterboards.ca.gov/view_documents?global_id=T0608500570&enforcement_id=6271537
Size :
Submitted By: CANDACE GARCIA (REGULATOR)
Submitted:

Document Type: Site Documents
Document Date: 10/22/1993
Type: OTHER REPORT / DOCUMENT
Title: SCVWD ELECTRONIC FILES
Title Link: https://geotracker.waterboards.ca.gov/view_documents?global_id=T0608500570&document_id=5873203
Size :
Submitted By: CANDACE GARCIA (REGULATOR)
Submitted:

60	1 of 1	E	0.50 / 2,621.74	66.09 / -9	CAMPBELL AVE ASSOCIATES 1166 CAMPBELL AVE SAN JOSE CA 95126	CLEANUP SITES

Global ID: T10000009000
Status: COMPLETED - CASE CLOSED
Status Date: 8/31/2018
Site Facility Type: CLEANUP PROGRAM SITE
Data Source: Cleanup Program Sites from GeoTracker Search; Cleanup Sites from GeoTracker Cleanup Sites Data Download
Latitude: 37.3473
Longitude: -121.92803
County: SANTA CLARA

Cleanup Sites from GeoTracker Cleanup Sites Data Download - Facilities Detail

RB Case No:
Local Case No: 2016-24s
Begin Date: 6/7/2016
File Location: All Files are on GeoTracker or in the Local Agency Database
Lead Agency: SANTA CLARA COUNTY LOP
Stop Method:
CUF Case: NO
Case Worker: GOR

Local Agency: SANTA CLARA COUNTY LOP
Potential COC: Cyanide
Potential Media of Concern: Soil
How Discovered:
How Discovered Description:
Stop Description:
CalWater Watershed Name: Santa Clara - Palo Alto (205.50)
DWR GW Subbasin Name: Santa Clara Valley - Santa Clara (2-009.02)
Disadvantaged Community:
CalEnviroScreen Score: 56-60%
Site History:

The site was the location of a plating shop that recently closed. Shallow soil samples beneath the plating shop location reported cyanide and other metals above screening levels. Additionally, grab groundwater and soil vapor samples throughout the property reported detections of VOCs. The RP plans to remediate the soil hot spots through excavation.

Cleanup Sites from GeoTracker Cleanup Sites Data Download - Regulatory Activity

Action Type: ENFORCEMENT
Date: 2018-08-27 00:00:00
Action: Closure Summary

Action Type: ENFORCEMENT
Date: 2018-08-16 00:00:00
Action: Staff Letter

Action Type: RESPONSE
Date: 2018-08-16 00:00:00
Action: Removal Action Complete

Action Type: RESPONSE
Date: 2017-12-15 00:00:00
Action: Remedial Action Complete

Action Type: ENFORCEMENT
Date: 2017-08-14 00:00:00
Action: Staff Letter

Action Type: RESPONSE
Date: 2017-05-12 00:00:00
Action: CAP/RAP - Other Report - Regulator Responded

Action Type: ENFORCEMENT
Date: 2017-03-10 00:00:00
Action: Staff Letter

Action Type: RESPONSE
Date: 2016-12-09 00:00:00
Action: Electronic Reporting Submittal Due

Action Type: ENFORCEMENT
Date: 2016-11-14 00:00:00
Action: Staff Letter

Action Type: ENFORCEMENT
Date: 2016-06-02 00:00:00
Action: Cost Recovery Agreement / N. of Reimbursement

Action Type: ENFORCEMENT
Date: 2016-05-12 00:00:00
Action: Letter - Notice

Action Type: RESPONSE
Date: 2016-05-04 00:00:00
Action: Other Report / Document

Cleanup Sites from GeoTracker Cleanup Sites Data Download - Status History

Status: Completed - Case Closed
Status Date: 2018-08-31 00:00:00

Status: Open - Case Begin Date
Status Date: 2016-06-07 00:00:00

Status: Open - Assessment & Interim Remedial Action
Status Date: 2016-06-07 00:00:00

Cleanup Sites from GeoTracker Cleanup Sites Data Download - Regulatory Contacts

Contact Type: Local Agency Caseworker
Contact Name: Gerald O'Regan
Phone No:
Organization Name: SANTA CLARA COUNTY LOP
Email: gerald.o'regan@deh.sccgov.org
Address: 1555 BERGER DRIVE STE 300
City: SAN JOSE

Cleanup Program Sites from GeoTracker Search - Regulatory Profile (as of Sep 15, 2021)

Project Status:
Cuf Claim No:
CUF Priority Assign:
CUF Amount Paid:
Composting Method:
File Location: ALL FILES ARE ON GEOTRACKER OR IN THE LOCAL AGENCY DATABASE
User Defined Beneficial Use:
Designated Beneficial Use: MUN, AGR, IND, PROC
Designated Beneficl Use Desc: Municipal and Domestic Supply, Agricultural Supply, Industrial Service Supply, Industrial Process Supply
Project Oversight Agencies:
Report Link: https://geotracker.waterboards.ca.gov/profile_report?global_id=T10000009000
Cleanup Status Detail: COMPLETED - CASE CLOSED AS OF 8/31/2018
Potential COC: CYANIDE
Potential Media of Concern: SOIL
Groundwater Monitoring Frequen:
DWR GW Sub Basin: Santa Clara Valley - Santa Clara (2-009.02)
CalWater Watershed Name: Santa Clara - Palo Alto (205.50)
Post Closure Site Management:
Future Land Use:
Cleanup Oversight Agencies: SANTA CLARA COUNTY LOP (LEAD) - CASE #: 2016-24s
CASEWORKER: Gerald O'Regan
SAN FRANCISCO BAY RWQCB (REGION 2)
Cleanup History Link: https://geotracker.waterboards.ca.gov/profile_report_include?global_id=T10000009000&tabname=regulatoryhistory
Facility Type:
WDR Place Type:
Wdr File No:
Wdr Order No:
Site History:

The site was the location of a plating shop that recently closed. Shallow soil samples beneath the plating shop location reported cyanide and other metals above screening levels. Additionally, grab groundwater and soil vapor samples throughout the property reported detections of VOCs.

The RP plans to remediate the soil hot spots through excavation.

Sites from GeoTracker Search - Regulatory Activities (as of Sep 15, 2021)

Action Type: Other Regulatory Actions
Action Date: 8/27/2018
Received Issue Date: 8/27/2018
Action: Closure Summary
Doc Link: https://geotracker.waterboards.ca.gov/view_documents?global_id=T10000009000&enforcement_id=6368531&temptable=ENFORCEMENT
Title Description Comments:

Case Closure Letter and CCS

Action Type: Other Regulatory Actions
Action Date: 8/16/2018
Received Issue Date: 8/16/2018
Action: Staff Letter
Doc Link: https://geotracker.waterboards.ca.gov/view_documents?global_id=T10000009000&enforcement_id=6367037&temptable=ENFORCEMENT
Title Description Comments:

Conditional Approval of Removal Action Completion Report

Action Type: Response Requested - Reports
Action Date: 8/16/2018
Received Issue Date: 8/16/2018
Action: Removal Action Complete
Doc Link: https://geotracker.waterboards.ca.gov/view_documents_all?global_id=T10000009000&doc_id=5972713
Title Description Comments:

Removal Action Completion Report

Action Type: Response Requested - Reports
Action Date: 12/15/2017
Received Issue Date:
Action: Remedial Action Complete
Doc Link:
Title Description Comments:

Remedial Action Completion Report

Action Type: Other Regulatory Actions
Action Date: 8/14/2017
Received Issue Date: 8/14/2017
Action: Staff Letter
Doc Link: https://geotracker.waterboards.ca.gov/view_documents?global_id=T10000009000&enforcement_id=6329801&temptable=ENFORCEMENT
Title Description Comments:

Remedial Action Completion Report

Action Type: Response Requested - Reports
Action Date: 5/12/2017
Received Issue Date: 8/14/2017
Action: CAP/RAP - Other Report - Regulator Responded
Doc Link:
Title Description Comments:

Remedial Action Plan - See Directive Letter dated August 14, 2017. Draft RAP is dated May 21, 2107. Final RAP received by email on August 14, 2017 and is dated May 21, 2017.

Action Type: Other Regulatory Actions
Action Date: 3/10/2017
Received Issue Date: 3/10/2017
Action: Staff Letter
Doc Link: https://geotracker.waterboards.ca.gov/view_documents?global_id=T10000009000&enforcement_id=6314007&temptable=ENFORCEMENT
Title Description Comments:

Remedial Action Plan

Action Type: Response Requested - Other
Action Date: 12/9/2016
Received Issue Date: 1/19/2017
Action: Electronic Reporting Submittal Due
Doc Link: https://geotracker.waterboards.ca.gov/view_documents_all?global_id=T10000009000&doc_id=5905354

Title Description Comments:

Upload all relevant environmental documents

Action Type: Other Regulatory Actions
Action Date: 11/14/2016
Received Issue Date: 11/14/2016
Action: Staff Letter
Doc Link: https://geotracker.waterboards.ca.gov/view_documents?global_id=T10000009000&enforcement_id=6303532&temptable=ENFORCEMENT
Title Description Comments:

Upload all relevant environmental documents

Action Type: Agreements
Action Date: 6/2/2016
Received Issue Date: 6/2/2016
Action: Cost Recovery Agreement / N. of Reimbursement
Doc Link: https://geotracker.waterboards.ca.gov/view_documents?global_id=T10000009000&enforcement_id=6286894&temptable=ENFORCEMENT
Title Description Comments:

Remedial Action Agreement

Action Type: Notices
Action Date: 5/12/2016
Received Issue Date: 5/12/2016
Action: Letter - Notice
Doc Link: https://geotracker.waterboards.ca.gov/view_documents?global_id=T10000009000&enforcement_id=6286895&temptable=ENFORCEMENT
Title Description Comments:

State Notification

Action Type: Response Requested - Other
Action Date: 5/4/2016
Received Issue Date: 5/4/2016
Action: Other Report / Document
Doc Link: https://geotracker.waterboards.ca.gov/view_documents_all?global_id=T10000009000&doc_id=5890654
Title Description Comments:

VCP Application

Sites from GeoTracker Search - Documents (as of Sep 15, 2021)

Document Type: Site Documents ***Submitted:***
Document Date: 3/8/2019* ***Submitted By:*** TOM MCCLOSKEY (AUTH_RP)
Size : 13,387 KB
Title: REMOVAL ACTION COMPLETION REPORT **Note: Many records provided by the department have a truncated [Title] field.
Title Link: https://geotracker.waterboards.ca.gov/esi/uploads/geo_report/3092551112/T10000009000.PDF
Type: REQUEST FOR CLOSURE

Document Type: Site Documents ***Submitted:***
Document Date: 8/27/2018 ***Submitted By:*** GERALD O'REGAN (REGULATOR)
Size :
Title: CASE CLOSURE LETTER AND CCS **Note: Many records provided by the department have a truncated [Title] field.
Title Link: https://geotracker.waterboards.ca.gov/view_documents?global_id=T10000009000&enforcement_id=6368531
Type: CLOSURE SUMMARY

Document Type: Site Documents ***Submitted:***
Document Date: 8/16/2018 ***Submitted By:*** GERALD O'REGAN (REGULATOR)
Size :

Title: CONDITIONAL APPROVAL OF REMOVAL ACTION COMPLETION REPORT **Note: Many records provided by the department have a truncated [Title] field.
Title Link: https://geotracker.waterboards.ca.gov/view_documents?global_id=T10000009000&enforcement_id=6367037
Type: STAFF LETTER

Document Type: Site Documents **Submitted:**
Document Date: 8/16/2018 **Submitted By:** GERALD O'REGAN (REGULATOR)
Size :
Title: REMOVAL ACTION COMPLETION REPORT **Note: Many records provided by the department have a truncated [Title] field.
Title Link: https://geotracker.waterboards.ca.gov/view_documents?global_id=T10000009000&document_id=5972713
Type: REMOVAL ACTION COMPLETE

Document Type: Site Documents **Submitted:**
Document Date: 8/14/2017 **Submitted By:** SOMIRA PECH (REGULATOR)
Size :
Title: REMEDIAL ACTION COMPLETION REPORT **Note: Many records provided by the department have a truncated [Title] field.
Title Link: https://geotracker.waterboards.ca.gov/view_documents?global_id=T10000009000&enforcement_id=6329801
Type: STAFF LETTER

Document Type: Site Documents **Submitted:**
Document Date: 5/1/2017* **Submitted By:** TOM MCCLOSKEY (AUTH_RP)
Size : 4,923 KB
Title: REMOVAL WORK PLAN **Note: Many records provided by the department have a truncated [Title] field.
Title Link: https://geotracker.waterboards.ca.gov/esi/uploads/geo_report/1403604865/T10000009000.PDF
Type: REMOVAL ACTION WORK PLAN

Document Type: Site Documents **Submitted:**
Document Date: 3/10/2017 **Submitted By:** CANDACE GARCIA (REGULATOR)
Size :
Title: REMEDIAL ACTION PLAN **Note: Many records provided by the department have a truncated [Title] field.
Title Link: https://geotracker.waterboards.ca.gov/view_documents?global_id=T10000009000&enforcement_id=6314007
Type: STAFF LETTER

Document Type: Site Documents **Submitted:**
Document Date: 1/19/2017* **Submitted By:** TOM MCCLOSKEY (AUTH_RP)
Size : 14,423 KB
Title: PHASE II INVESTIGATION SUMMARY REPORT **Note: Many records provided by the department have a truncated [Title] field.
Title Link: https://geotracker.waterboards.ca.gov/esi/uploads/geo_report/5075532913/T10000009000.PDF
Type: SITE INVESTIGATION

Document Type: Site Documents **Submitted:**
Document Date: 11/14/2016 **Submitted By:** CANDACE GARCIA (REGULATOR)
Size :
Title: UPLOAD ALL RELEVANT ENVIRONMENTAL DOCUMENTS **Note: Many records provided by the department have a truncated [Title] field.
Title Link: https://geotracker.waterboards.ca.gov/view_documents?global_id=T10000009000&enforcement_id=6303532
Type: STAFF LETTER

Document Type: Site Documents **Submitted:**
Document Date: 6/2/2016 **Submitted By:** AARON COSTA (REGULATOR)
Size :
Title: REMEDIAL ACTION AGREEMENT **Note: Many records provided by the department have a truncated [Title] field.
Title Link: https://geotracker.waterboards.ca.gov/view_documents?global_id=T10000009000&enforcement_id=6286894
Type: COST RECOVERY AGREEMENT / N. OF REIMBURSEMENT

Document Type: Site Documents **Submitted:**
Document Date: 5/12/2016 **Submitted By:** AARON COSTA (REGULATOR)
Size :
Title: STATE NOTIFICATION **Note: Many records provided by the department have a truncated [Title] field.
Title Link: https://geotracker.waterboards.ca.gov/view_documents?global_id=T10000009000&enforcement_id=6286895
Type: LETTER - NOTICE

Document Type: Site Documents **Submitted:**
Document Date: 5/4/2016 **Submitted By:** AARON COSTA (REGULATOR)
Size :
Title: VCP APPLICATION **Note: Many records provided by the department have a truncated [Title] field.

Title Link: https://geotracker.waterboards.ca.gov/view_documents?global_id=T10000009000&document_id=5890654
Type: OTHER REPORT / DOCUMENT

Document Type: Site Documents
Submitted:
Document Date: 5/17/2013*
Submitted By: TOM MCCLOSKEY (AUTH_RP)
Size : 2,591 KB
Title: GEORESTORATION 2013 PHASE II REPORT **Note: Many records provided by the department have a truncated [Title] field.
Title Link: https://geotracker.waterboards.ca.gov/esi/uploads/geo_report/3397436738/T10000009000.PDF
Type: SITE INVESTIGATION

Document Type: Site Documents
Submitted:
Document Date: 7/20/2010*
Submitted By: TOM MCCLOSKEY (AUTH_RP)
Size : 18,941 KB
Title: PHASE I ESA **Note: Many records provided by the department have a truncated [Title] field.
Title Link: https://geotracker.waterboards.ca.gov/esi/uploads/geo_report/1799661993/T10000009000.PDF
Type: SITE ASSESSMENT REPORT

Sites from GeoTracker Search - Cleanup Status History (as of Sep 15, 2021)

Status: Completed - Case Closed
Date: 8/31/2018

Status: Open - Assessment & Interim Remedial Action
Date: 6/7/2016

Status: Open - Case Begin Date
Date: 6/7/2016

Map Key	Number of Records	Direction	Distance (mi/ft)	Elev/Diff (ft)	Site	DB
61	1 of 1	W	0.50 / 2,624.40	86.28 / 11	HUBBLE QUARRY AND MILL SANTA CLARA COUNTY SANTA CLARA CA 95050	MRDS

Dep ID: 10189377
I1: 28
Dev Status: UNKNOWN
Latitude: 37.346313
Code List: GRT
Longitude: -121.946777
Url: http://mrdata.usgs.gov/mrds/show-mrds.php?dep_id=10189377

Commodity

I1: 48
Line: 1
Code: GRT
Inserted By: MAS migration
Commodity: Granite
Insert Date: 29-OCT-02
Commodity Type: Non-metallic
Updated By: USGS
Commodity Group: Stone
Update Date: 29-OCT-02
Importance: Primary

Names

I1: 13
Inserted By: MAS migration
Status: Current
Insert Date: 29-OCT-02
Site Name: Hubble Quarry and Mill
Updated By: USGS
Line: 1
Update Date: 29-OCT-02

Map Key	Number of Records	Direction	Distance (mi/ft)	Elev/Diff (ft)	Site	DB
62	1 of 1	E	0.50 / 2,628.28	66.24 / -9	VARIETY METAL FINISHING, INC. 1166 CAMBELL AVENUE SAN JOSE CA 95126	ENVIROSTOR

Estor/EPA ID: 71002872
Assembly District: 27
Site Code:
Senate District: 15
Nat Priority List: NO
Permit Renewal Lead:
APN: NONE SPECIFIED
Public Partici Spclst:
Census Tract: 6085505203
Project Manager:
Site Type: TIERED PERMIT
County: SANTA CLARA

Map Key	Number of Records	Direction	Distance (mi/ft)	Elev/Diff (ft)	Site	DB

Address Description: 1166 CAMBELL AVENUE
Office: CLEANUP BERKELEY
Special Program:
Funding:
Latitude: 37.347307
Longitude: -121.9280309
Acres: NONE SPECIFIED
Supervisor:
Cleanup Status: INACTIVE - NEEDS EVALUATION AS OF
Cleanup Oversight Agencies: NONE SPECIFIED
School District:
Past Use that Caused Contam: NONE SPECIFIED
Potential Media Affected: NONE SPECIFIED
Potential Contamin of Concern:

NONE SPECIFIED

Site History:

Status: INACTIVE - NEEDS EVALUATION
Program Type: TIERED PERMIT
CalEnviroScreen Score: 56-60%
Summary Link: https://www.envirostor.dtsc.ca.gov/public/profile_report?global_id=71002872

Map Key	Number of Records	Direction	Distance (mi/ft)	Elev/Diff (ft)	Site	DB
63	1 of 1	NNW	0.52 / 2,755.61	65.19 / -10	SANTA CLARA POLICE STATION 501 EL CAMINO REAL SANTA CLARA CA 95050	ENVIROSTOR

Estor/EPA ID: 43360129
Site Code: 201015
Nat Priority List: NO
APN: 230-06-052
Census Tract: 6085505203
Site Type: VOLUNTARY CLEANUP
Address Description: 501 EL CAMINO REAL
Office: CLEANUP BERKELEY
Special Program: VOLUNTARY CLEANUP PROGRAM
Funding: SITE PROPONENT
Assembly District: 25
Senate District: 10
Permit Renewal Lead:
Public Partici Spclst:
Project Manager: CLAUDE JEMISON
County: SANTA CLARA
Latitude: 37.354062
Longitude: -121.939069
Acres: 4.7 ACRES
Supervisor: CHERYL PROWELL
Cleanup Status: CERTIFIED / OPERATION & MAINTENANCE AS OF 12/8/2000
Cleanup Oversight Agencies: DTSC - SITE CLEANUP PROGRAM - LEAD AGENCY
School District:
Past Use that Caused Contam: MANUFACTURED GAS PLANT, RAILROAD RIGHT OF WAY
Potential Media Affected: SOIL
Potential Contamin of Concern:

LEAD NICKEL POLYNUCLEAR AROMATIC HYDROCARBONS (PAHS)

Site History:

The 4.7-acre Site was used by the City of Santa Clara as a utility yard from approximately 1890 through the 1960s. Coal gas used to power gas street lights and to generate electricity was generated onsite from the 1890s through the 1930s. The City of Santa Clara remains the current owner of the property, which is currently used as the Santa Clara Police Headquarters building.

Status: CERTIFIED / OPERATION & MAINTENANCE - LAND USE RESTRICTIONS
Program Type: VOLUNTARY CLEANUP
CalEnviroScreen Score: 56-60%
Summary Link: https://www.envirostor.dtsc.ca.gov/public/profile_report?global_id=43360129

Land Use Restrictions

Site Management Requirements:
ACTIVITIES PROHIBITED WHICH DISTURB THE REMEDY AND MONITORING SYSTEMS WITHOUT APPROVAL
ASPHALT COVER NOT TO BE DISTURBED WITHOUT APPROVAL
DAY CARE CENTER PROHIBITED
HOSPITAL USE PROHIBITED
LAND USE COVENANT
NO EXCAVATION OF CONTAMINATED SOILS WITHOUT AGENCY REVIEW AND APPROVAL
NOTIFY AFTER CHANGE OF PROPERTY OWNER
NOTIFY PRIOR TO SUBSURFACE WORK
PERFORM H&S PLAN PRIOR TO SUBSURFACE WORK

PUBLIC OR PRIVATE SCHOOL FOR PERSONS UNDER 21 PROHIBITED
RESIDENCE USE PROHIBITED
Title: Deed Restriction / Land Use Covenant
Title Link: https://www.envirostor.dtsc.ca.gov/public/deliverable_documents/1461118400/SantaClara%2EPolice%2EDeedRestrict%2Epdf
Date Recorded: 9/29/2000

Currently Scheduled Activities

Area Name:
Area Link:
Sub Area:
Sub Area Link:
Document Type: 5 Year Review Reports
Due Date: 3/23/2022
Revised Date:

Completed Activities

Title: Annual Oversight Cost Estimate Letter
Title Link: https://www.envirostor.dtsc.ca.gov/public/final_documents2?global_id=43360129&enforcement_id=60337728
Area Name:
Area Link:
Sub Area:
Sub Area Link:
Document Type: Annual Oversight Cost Estimate
Date Completed: 10/28/2013
Comments:

Title: Certification
Title Link: https://www.envirostor.dtsc.ca.gov/public/final_documents2?global_id=43360129&enforcement_id=5002462
Area Name:
Area Link:
Sub Area:
Sub Area Link:
Document Type: Certification
Date Completed: 12/8/2000
Comments: Certified Removal Action Workplan implementation as described in the Removal Action Completion Report.

Title: Health and Safety Plan
Title Link: https://www.envirostor.dtsc.ca.gov/public/final_documents2?global_id=43360129&doc_id=6009496
Area Name:
Area Link:
Sub Area:
Sub Area Link:
Document Type: Other Report
Date Completed: 3/10/1998
Comments:

Title: Operations and Maintenance Plan
Title Link:
Area Name:
Area Link:
Sub Area:
Sub Area Link:
Document Type: Operation and Maintenance Plan
Date Completed: 9/12/2000
Comments: O&M Plan approved describing required cap maintenance activities.

Title: RP Annual Inspection Report
Title Link: https://www.envirostor.dtsc.ca.gov/public/final_documents2?global_id=43360129&doc_id=6010295
Area Name:
Area Link:
Sub Area:
Sub Area Link:
Document Type: Operation and Maintenance Report
Date Completed: 2/7/2006

Comments:

Title: RP Annual Report
Title Link: https://www.envirostor.dtsc.ca.gov/public/final_documents2?global_id=43360129&doc_id=60279340
Area Name:
Area Link:
Sub Area:
Sub Area Link:
Document Type: Operation and Maintenance Report
Date Completed: 3/6/2012
Comments: The City of Santa Clara submitted its Annual Summary Report as required by the Land Use Covenant and Operation and Maintenance Agreement. The cap was observed to be in good condition during a January 24, 2012 inspection.

Title: RP Annual Report
Title Link: https://www.envirostor.dtsc.ca.gov/public/final_documents2?global_id=43360129&doc_id=60279342
Area Name:
Area Link:
Sub Area:
Sub Area Link:
Document Type: Operation and Maintenance Report
Date Completed: 3/11/2014
Comments: The City of Santa Clara performed an annual inspection of the parking lot of the City police station where contaminated soil remains in place. During the inspection, the parking lot pavement that serves as a cap was observed to be in good condition with a approximately 20 lineal feet of minor visible cracks. No significant deterioration that would allow surface water to penetrate to cap was observed..

Title: Annual Oversight Cost Estimate Letter
Title Link: https://www.envirostor.dtsc.ca.gov/public/final_documents2?global_id=43360129&enforcement_id=60337733
Area Name:
Area Link:
Sub Area:
Sub Area Link:
Document Type: Annual Oversight Cost Estimate
Date Completed: 9/14/2018
Comments:

Title: Annual Oversight Cost Estimate Letter
Title Link: https://www.envirostor.dtsc.ca.gov/public/final_documents2?global_id=43360129&enforcement_id=60416242
Area Name:
Area Link:
Sub Area:
Sub Area Link:
Document Type: Annual Oversight Cost Estimate
Date Completed: 10/5/2020
Comments: Emailed cost estimate letter on 10/5/2020. -EC, 10/5/2020

Title: Annual Oversight Cost Estimate letter
Title Link: https://www.envirostor.dtsc.ca.gov/public/final_documents2?global_id=43360129&enforcement_id=60302574
Area Name:
Area Link:
Sub Area:
Sub Area Link:
Document Type: Annual Oversight Cost Estimate
Date Completed: 9/13/2012
Comments:

Title: Removal Action Workplan
Title Link: https://www.envirostor.dtsc.ca.gov/public/final_documents2?global_id=43360129&doc_id=5002464
Area Name:
Area Link:
Sub Area:
Sub Area Link:
Document Type: Removal Action Workplan
Date Completed: 1/26/1998
Comments: Sample results from a soil quality evaluation conducted in 1997 under DTSC oversight indicated lead, nickel, and polynuclear aromatic hydrocarbons (PAHs) including but not limited to anthracene, benzo(a)pyrene, and pyrene were found in soil. Lead contaminated soil was found to be the major issue, with concentrations up to 4,100 mg/kg. The RAW required consolidation and capping of impacted soil as well as underground tank removal and capping.

Title: 2009 DTSC Cost Estimate
Title Link: https://www.envirostor.dtsc.ca.gov/public/final_documents2?global_id=43360129&enforcement_id=6017456
Area Name:
Area Link:
Sub Area:
Sub Area Link:
Document Type: Annual Oversight Cost Estimate
Date Completed: 10/13/2009
Comments:

Title: Annual Oversight Cost Estimate Letter
Title Link: https://www.envirostor.dtsc.ca.gov/public/final_documents2?global_id=43360129&enforcement_id=60337732
Area Name:
Area Link:
Sub Area:
Sub Area Link:
Document Type: Annual Oversight Cost Estimate
Date Completed: 10/3/2017
Comments:

Title: DTSC Annual Report
Title Link: https://www.envirostor.dtsc.ca.gov/public/final_documents2?global_id=43360129&enforcement_id=60254680
Area Name:
Area Link:
Sub Area:
Sub Area Link:
Document Type: * Land Use Restriction Monitoring Report
Date Completed: 3/23/2011
Comments: It was observed that the asphalt surface of the cap was in very good condition, with no signs of cracking or deterioration observed.

Title: Five-Year Review Report
Title Link: https://www.envirostor.dtsc.ca.gov/public/final_documents2?global_id=43360129&doc_id=60194787
Area Name:
Area Link:
Sub Area:
Sub Area Link:
Document Type: 5 Year Review Reports
Date Completed: 3/23/2016
Comments: ATC, on the behalf of the City of Santa Clara, performed a 5-year review of the capped consolidation cells. A site visit was conducted on December 14, 2015 to assess the City's compliance with the Land Use Covenant and the Operation and Maintenance Agreement requirements for the consolidation cells. The asphalt consolidation area cap appeared to be well- maintained and in good condition, and there appeared to be no significant drainage problem affecting the consolidation cells. Based on a technical assessment as part of the 5-year review, it was concluded that the site remedial actions remain protective of human health and the environment.

Title: 2007 DTSC Cap Inspection and Report
Title Link: https://www.envirostor.dtsc.ca.gov/public/final_documents2?global_id=43360129&enforcement_id=6008819
Area Name:
Area Link:
Sub Area:
Sub Area Link:
Document Type: Land Use Restriction - Site Inspection/Visit
Date Completed: 1/24/2007
Comments:

Title: Annual Oversight Cost Estimate
Title Link: https://www.envirostor.dtsc.ca.gov/public/final_documents2?global_id=43360129&enforcement_id=60287382
Area Name:
Area Link:
Sub Area:
Sub Area Link:
Document Type: Annual Oversight Cost Estimate
Date Completed: 12/15/2011
Comments:

Title: Operation and Maintenance Agreement
Title Link: https://www.envirostor.dtsc.ca.gov/public/final_documents2?global_id=43360129&enforcement_id=5002460

Area Name:
Area Link:
Sub Area:
Sub Area Link:
Document Type: Operation & Maintenance Order/Agreement
Date Completed: 9/12/2000
Comments: Approved requiring annual inspection of the cap for signs of deterioration and repair of significant deterioration within thirty days of inspection.

Title: RP Annual Report
Title Link: https://www.envirostor.dtsc.ca.gov/public/final_documents2?global_id=43360129&doc_id=60279343
Area Name:
Area Link:
Sub Area:
Sub Area Link:
Document Type: Operation and Maintenance Report
Date Completed: 2/5/2015
Comments: The annual inspection was conducted as required by the Land Use Covenant and Operation and Maintenance Plan/Agreement. The cap was observed to be in good condition and showed no signs of significant deterioration that would allow surface water to penetrate through the cap.

Title: Voluntary Cleanup Agreement (VCA)
Title Link: https://www.envirostor.dtsc.ca.gov/public/final_documents2?global_id=43360129&enforcement_id=5002465
Area Name:
Area Link:
Sub Area:
Sub Area Link:
Document Type: Standard Voluntary Agreement
Date Completed: 10/10/1997
Comments: The City of Santa Clara signed the VCA for DTSC to oversee remediation activities onsite.

Title: 2007 RP Annual Inspection Report
Title Link: https://www.envirostor.dtsc.ca.gov/public/final_documents2?global_id=43360129&doc_id=6012383
Area Name:
Area Link:
Sub Area:
Sub Area Link:
Document Type: Operation and Maintenance Report
Date Completed: 1/16/2007
Comments:

Title: 2008 RP Annual Summary Report
Title Link: https://www.envirostor.dtsc.ca.gov/public/final_documents2?global_id=43360129&doc_id=6014528
Area Name:
Area Link:
Sub Area:
Sub Area Link:
Document Type: Monitoring Report
Date Completed: 1/23/2009
Comments: DTSC has no comments.

Title: 2010 DTSC Annual Site Inspection and Report
Title Link: https://www.envirostor.dtsc.ca.gov/public/final_documents2?global_id=43360129&enforcement_id=6013848
Area Name:
Area Link:
Sub Area:
Sub Area Link:
Document Type: Land Use Restriction - Site Inspection/Visit
Date Completed: 7/8/2010
Comments:

Title: 5 Year Review Reminder letter
Title Link:
Area Name:
Area Link:
Sub Area:
Sub Area Link:
Document Type: Correspondence
Date Completed: 9/14/2015

Comments: DTSC sent an email to the City of Santa Clara providing a reminder of the Five-Year Review Report due to be submitted by December 14, 2015.

Title: Annual Inspection Report
Title Link: https://www.envirostor.dtsc.ca.gov/public/final_documents2?global_id=43360129&doc_id=60396532
Area Name:
Area Link:
Sub Area:
Sub Area Link:
Document Type: Operation and Maintenance Report
Date Completed: 2/13/2017
Comments:

Title: Annual Inspection Report
Title Link: https://www.envirostor.dtsc.ca.gov/public/final_documents2?global_id=43360129&doc_id=60416239
Area Name:
Area Link:
Sub Area:
Sub Area Link:
Document Type: Operation and Maintenance Report
Date Completed: 1/10/2020
Comments:

Title: CEQA
Title Link: https://www.envirostor.dtsc.ca.gov/public/final_documents2?global_id=43360129&enforcement_id=5002461
Area Name:
Area Link:
Sub Area:
Sub Area Link:
Document Type: CEQA - Notice of Exemption
Date Completed: 1/26/1998
Comments: CEQA Notice of Exemption appoved.

Title: Removal Action Completion Report
Title Link: https://www.envirostor.dtsc.ca.gov/public/final_documents2?global_id=43360129&doc_id=5002463
Area Name:
Area Link:
Sub Area:
Sub Area Link:
Document Type: Removal Action Completion Report
Date Completed: 5/4/1999
Comments: The remedial actions consisted of debris removal, excavation and encapsulation of 5,560 cubic yards of lampblack and metal contaminated soil in two onsite consolidation areas, excavation and offsite disposal of approximately 5,720 cubic yards of hydrocarbon impacted soil, removal of a 400-gallon underground storage tank and other concrete debris, as well as proper closure and destruction of four previously unknown onsite abandoned water supply wells. A two-foot cap of clean material including the parking lot baserock layer asphalt concrete layer was then installed over the excavated and consolidated lampblack impacted soil. The impacted soils were consolidated under an asphalt parking area.

Title: 5 Year Review Reports
Title Link: https://www.envirostor.dtsc.ca.gov/public/final_documents2?global_id=43360129&doc_id=5002457
Area Name:
Area Link:
Sub Area:
Sub Area Link:
Document Type: 5 Year Review Reports
Date Completed: 2/23/2006
Comments: Implemented remedy (Cap) continues to be adequately protective of human health and the environment.

Title: Annual Oversight Cost Estimate Letter
Title Link:
Area Name:
Area Link:
Sub Area:
Sub Area Link:
Document Type: Annual Oversight Cost Estimate
Date Completed: 10/16/2014
Comments:

Title: Fact Sheet
Title Link: https://www.envirostor.dtsc.ca.gov/public/final_documents2?global_id=43360129&doc_id=6010046
Area Name:
Area Link:
Sub Area:
Sub Area Link:
Document Type: Fact Sheets
Date Completed: 12/10/1997
Comments: Fact Sheet approved and distributed to the mailing list 12/11/1997.

Title: Public Notice
Title Link: https://www.envirostor.dtsc.ca.gov/public/final_documents2?global_id=43360129&doc_id=6010047
Area Name:
Area Link:
Sub Area:
Sub Area Link:
Document Type: Public Notice
Date Completed: 12/10/1997
Comments: Published in the Santa Clara Weekly, December 10-16, 1997.

Title: 2008 DTSC Annual Inspection/Report
Title Link: https://www.envirostor.dtsc.ca.gov/public/final_documents2?global_id=43360129&enforcement_id=6010502
Area Name:
Area Link:
Sub Area:
Sub Area Link:
Document Type: Land Use Restriction - Site Inspection/Visit
Date Completed: 2/1/2008
Comments: The Asphalt surface of the cap was in good condition.

Title: Annual Oversight Cost Estimate Letter
Title Link: https://www.envirostor.dtsc.ca.gov/public/final_documents2?global_id=43360129&enforcement_id=60337730
Area Name:
Area Link:
Sub Area:
Sub Area Link:
Document Type: Annual Oversight Cost Estimate
Date Completed: 10/13/2015
Comments:

Title: RP Annual Report
Title Link: https://www.envirostor.dtsc.ca.gov/public/final_documents2?global_id=43360129&doc_id=60279341
Area Name:
Area Link:
Sub Area:
Sub Area Link:
Document Type: Operation and Maintenance Report
Date Completed: 2/19/2013
Comments: The City of Santa Clara conducted an annual inspection and submitted the annual summary report as required by section 1.02 of the Land Use Covenant and section 2.4 of the Operation and Maintenance Agreement. About 20 feet of small cracks were observed in the asphalt of the parking lot over the cells where contaminated soil is contained. The cracks are small and will not let significant water penetrate the asphalt. The City Street Department plans to seal the cracks when the weather is drier and warmer.

Title: Annual Oversight Cost Estimate Letter
Title Link: https://www.envirostor.dtsc.ca.gov/public/final_documents2?global_id=43360129&enforcement_id=60507575
Area Name:
Area Link:
Sub Area:
Sub Area Link:
Document Type: Annual Oversight Cost Estimate
Date Completed: 11/3/2021
Comments:

Title: 2007 RP Annual Report
Title Link: https://www.envirostor.dtsc.ca.gov/public/final_documents2?global_id=43360129&doc_id=6014527
Area Name:
Area Link:
Sub Area:

Sub Area Link:
Document Type: Monitoring Report
Date Completed: 2/4/2008
Comments: DTSC has no comments and hereby approves the report.

Title: 2009 Annual Inspection Report
Title Link: https://www.envirostor.dtsc.ca.gov/public/final_documents2?global_id=43360129&enforcement_id=6011977
Area Name:
Area Link:
Sub Area:
Sub Area Link:
Document Type: Land Use Restriction - Site Inspection/Visit
Date Completed: 3/25/2009
Comments: It was observed that the asphalt surface of the cap was in very good condition, with no signs of cracking or deterioration observed.

Title: Annual Inspection Report
Title Link: https://www.envirostor.dtsc.ca.gov/public/final_documents2?global_id=43360129&doc_id=60396533
Area Name:
Area Link:
Sub Area:
Sub Area Link:
Document Type: Operation and Maintenance Report
Date Completed: 2/2/2018
Comments:

Title: Annual Inspection Report
Title Link: https://www.envirostor.dtsc.ca.gov/public/final_documents2?global_id=43360129&doc_id=60396534
Area Name:
Area Link:
Sub Area:
Sub Area Link:
Document Type: Operation and Maintenance Report
Date Completed: 1/16/2019
Comments: City of San Jose personnel performed an annual cap inspection on the December 27, 2018 of the parking lot where impacted soil remains on the site. Sealing of the asphalt concrete pavement was performed during the calendar year 2018. The cap conditions were found to be satisfactory and the site was found to be in compliance with the Land Use Covenant.

Title: Annual Oversight Cost Estimate Letter
Title Link: https://www.envirostor.dtsc.ca.gov/public/final_documents2?global_id=43360129&enforcement_id=60337731
Area Name:
Area Link:
Sub Area:
Sub Area Link:
Document Type: Annual Oversight Cost Estimate
Date Completed: 9/14/2016
Comments:

Title: Deed Restriction / Land Use Covenant
Title Link: https://www.envirostor.dtsc.ca.gov/public/final_documents2?global_id=43360129&enforcement_id=5002458
Area Name:
Area Link:
Sub Area:
Sub Area Link:
Document Type: Land Use Restriction
Date Completed: 9/29/2000
Comments: Recorded Deed Restriction limiting future land use to commercial / industrial uses onsite.

Title: Phase I Report
Title Link: https://www.envirostor.dtsc.ca.gov/public/final_documents2?global_id=43360129&doc_id=6009499
Area Name:
Area Link:
Sub Area:
Sub Area Link:
Document Type: Phase 1
Date Completed: 9/3/1997
Comments: Phase I Report submitted.

Map Key	Number of Records	Direction	Distance (mi/ft)	Elev/Diff (ft)	Site	DB

Title: RP Annual Report
Title Link: https://www.envirostor.dtsc.ca.gov/public/final_documents2?global_id=43360129&enforcement_id=60193638
Area Name:
Area Link:
Sub Area:
Sub Area Link:
Document Type: * Land Use Restriction Monitoring Report
Date Completed: 5/24/2010
Comments:

Title: Second 5-Year Review Report
Title Link:
Area Name:
Area Link:
Sub Area:
Sub Area Link:
Document Type: 5 Year Review Reports
Date Completed: 3/29/2011
Comments:

64	1 of 3	E	0.54 / 2,825.93	66.65 / -8	PRECISION SPECIALTIES 1158 CAMPBELL AVENUE SAN JOSE CA 95126	ENVIROSTOR

Estor/EPA ID: 70000009
Site Code: 000000
Nat Priority List: NO
APN: 230-14-016, 23014016
Census Tract: 6085505203
Site Type: EVALUATION
Address Description: 1158 CAMPBELL AVENUE
Office: CLEANUP BERKELEY
Special Program:
Funding: NOT APPLICABLE
Assembly District: 28
Senate District: 10
Permit Renewal Lead:
Public Partici Spclst:
Project Manager:
County: SANTA CLARA
Latitude: 37.3478222954585
Longitude: -121.927466580577
Acres: 1.6 ACRES
Supervisor:
Cleanup Status: REFER: LOCAL AGENCY AS OF 4/25/2007
Cleanup Oversight Agencies: DTSC - SITE CLEANUP PROGRAM - LEAD AGENCY
School District:
Past Use that Caused Contam: METAL PLATING - OTHER
Potential Media Affected: AQUIFER USED FOR DRINKING WATER SUPPLY AFFECTED
Potential Contamin of Concern:

TPH-DIESEL TPH-GAS TETRACHLOROETHYLENE (PCE) TRICHLOROETHYLENE (TCE)

Site History:

The site has three single-story warehouse type building, which are 29,808 square feet in size. The building is split into three tenant sites: Silicon Valley Microelectronics and Precision Specialties occupy the front of the building; Variety Metal Finishing (Variety) occupies the back of the building. There are paved parking lots both at the front and back of the building. The surrounding area consists primarily of industrial/ commercial businesses. The property is owned by Campbell Avenue Associates. Precision Specialties occupied the site since 1984 was previously located in a different unit in the same building (1170 Campbell Campbell Avenue).

Status: REFER: LOCAL AGENCY
Program Type: EVALUATION
CalEnviroScreen Score: 56-60%
Summary Link: https://www.envirostor.dtsc.ca.gov/public/profile_report?global_id=70000009

Completed Activities

Title: Site Screening Report
Title Link: https://www.envirostor.dtsc.ca.gov/public/final_documents2?global_id=70000009&doc_id=6008573
Area Name:
Area Link:
Sub Area:
Sub Area Link:
Document Type: Site Screening
Date Completed: 4/25/2007

Map Key	Number of Records	Direction	Distance (mi/ft)	Elev/Diff (ft)	Site	DB

Comments: While DTSC could not document any releases of hazardous substances to soil or groundwater at the property, use of hazardous materials and poor housekeeping practices indicate that the potential for release exists. Referred to San Jose Fire Department.

---

64 **2 of 3** **E** **0.54 / 2,825.93** **66.65 / -8** **SILICON VALLEY MICROELECTRONICS 1150 CAMPBELL AVENUE SAN JOSE CA 95126** **ENVIROSTOR**

Estor/EPA ID: 70000008
Site Code:
Nat Priority List: NO
APN: 230-14-016, 23014016
Census Tract: 6085505203
Site Type: EVALUATION
Address Description: 1150 CAMPBELL AVENUE
Office: CLEANUP BERKELEY
Special Program:
Funding: NOT APPLICABLE
Assembly District: 28
Senate District: 10
Permit Renewal Lead:
Public Partici Spclst:
Project Manager:
County: SANTA CLARA
Latitude: 37.3478222954585
Longitude: -121.927466580577
Acres: 1.6 ACRES
Supervisor: KAREN TOTH
Cleanup Status: NO ACTION REQUIRED AS OF 10/18/2005
Cleanup Oversight Agencies: DTSC - SITE CLEANUP PROGRAM - LEAD AGENCY
School District:
Past Use that Caused Contam: NONE
Potential Media Affected: NO MEDIA AFFECTED
Site History:

The site is located at 1150 Campbell Avenue, San Jose, Santa Clara County, California 95126. The site has one single-story warehouse type building, which is 29,808 square feet in size. The building is split into three tenant sites: Silicon Valley Microelectronics and Precision Specialties occupy the front of the building, Variety Metal Finishing occupies the back of the building. The site is located approximately four and one half miles northwest of downtown San Jose, California. The surrounding area consists primarily of industrial/ commercial businesses. Adjacent to the northeast boundary of the property is the Southern Pacific Railroad Newhall Yard. Beyond the Railroad to the northeast is the FMC Corporation Facility and San Jose International Airport. To the south across Campbell Avenue are Blues Roofing, Kilman Sales, and Safway. Adjacent to the northwest boundary are Odyssey, On Time Transport, and Ryan's Express Freight. To the southeast construction works are in progress for Pulte Homes. To the southeast are large warehouse type buildings with fenced area (1140 Campbell Avenue). Silicon Valley Microelectronics (SVM) has occupied the site since April 2000. The suite was used as a metal plating shop earlier but was vacant for a year before SVM occupied the site. SVM is a distributor and supplier of wafers made of silicon, gallium arsenide, indium phosphide, and silicon carbide and used the subject property as a sales office and with a warehouse for product storage, shipping and receiving. They do not generate any hazardous waste and there was no report of release for this business. They moved out of this location as of May 15, 2005.

Potential Contamin of Concern:

NO CONTAMINANTS FOUND

Status: NO ACTION REQUIRED
Program Type: EVALUATION
CalEnviroScreen Score: 56-60%
Summary Link: https://www.envirostor.dtsc.ca.gov/public/profile_report?global_id=70000008

Completed Activities

Title: Site Screening Report
Title Link: https://www.envirostor.dtsc.ca.gov/public/final_documents2?global_id=70000008&doc_id=6008576
Area Name:
Area Link:
Sub Area:
Sub Area Link:
Document Type: Site Screening
Date Completed: 10/18/2005
Comments: No action required since there is no evidence of release at the property.

---

64 **3 of 3** **E** **0.54 / 2,825.93** **66.65 / -8** **VARIETY METAL FINISHING 1166 CAMPBELL DRIVE SAN JOSE CA 95126** **ENVIROSTOR**

Estor/EPA ID: 70000007
Site Code:
Assembly District: 28
Senate District: 10

Map Key	Number of Records	Direction	Distance (mi/ft)	Elev/Diff (ft)	Site	DB

Nat Priority List: NO
APN: 230-14-016, 23014016
Census Tract: 6085505203
Site Type: EVALUATION
Address Description: 1166 CAMPBELL DRIVE
Office: CLEANUP BERKELEY
Special Program:
Funding: NOT APPLICABLE
Permit Renewal Lead:
Public Partici Spclst:
Project Manager:
County: SANTA CLARA
Latitude: 37.3478222954585
Longitude: -121.927466580577
Acres: 1.6 ACRES
Supervisor: MARK PIROS
Cleanup Status: INACTIVE - NEEDS EVALUATION AS OF 12/17/2008
Cleanup Oversight Agencies: DTSC - SITE CLEANUP PROGRAM - LEAD AGENCY
School District:
Past Use that Caused Contam: METAL PLATING - OTHER
Potential Media Affected: AQUIFER USED FOR DRINKING WATER SUPPLY AFFECTED
Potential Contamin of Concern:

TPH-DIESEL TPH-GAS TETRACHLOROETHYLENE (PCE) TRICHLOROETHYLENE (TCE)

Site History:

The site is located at 1166 Campbell Avenue, San Jose, Santa Clara County, California 95126. The site has three single-story warehouse type building, which are 29,808 square feet in size. The building is split into three tenant sites: Silicon Valley Microelectronics and Precision Specialties occupy the front of the building; Variety Metal Finishing (Variety) occupies the back of the building. The surrounding area consists primarily of industrial/ commercial businesses. The property is owned by Campbell Avenue Associates. Variety Metal Finishing Inc. (Variety) has occupied the business since 1987. Variety has been in metal finishing business since 1986. They use several electroplating processes such as: gold plating, silver plating, nickel plating, tin plating, copper plating, passivate, soft and hard anodizing. During San Jose Fire Department file review, an inspection report for September 1993 revealed that a release of chemicals (cyanide plating bath, nickel sulfate tank) had occurred to secondary containment. Since the site has a tiered permit, it is subject to corrective action. The site is referred to Hazardous Waste Management Plan (HWMP).

Status: INACTIVE - NEEDS EVALUATION
Program Type: EVALUATION
CalEnviroScreen Score: 56-60%
Summary Link: https://www.envirostor.dtsc.ca.gov/public/profile_report?global_id=70000007

Completed Activities

Title: Site Screening Report
Title Link: https://www.envirostor.dtsc.ca.gov/public/final_documents2?global_id=70000007&doc_id=6008572
Area Name:
Area Link:
Sub Area:
Sub Area Link:
Document Type: Site Screening
Date Completed: 12/17/2008
Comments: The City of San Jose has indicated that they have determined that no further action was required in response to the 1993 report of inspection. Since the operators have used volatile organic compounds and plating solutions and no samples have been taken on the site DTSC can not make a no further action determination.

Map Key	Number of Records	Direction	Distance (mi/ft)	Elev/Diff (ft)	Site	DB
65	1 of 1	NE	0.66 / 3,472.07	63.50 / -12	FMC CORP ORDANCE PLANT 1125 COLEMAN AVE SAN JOSE CA 95110	ENVIROSTOR

Estor/EPA ID: 43330027
Site Code: 200244
Nat Priority List: NO
APN: 230-46-032
Census Tract: 6085505100
Site Type: EVALUATION
Address Description: 1125 COLEMAN AVE
Office: CLEANUP BERKELEY
Special Program: * SITE CHAR & ASSESS GRANT (CERCLA 104)
Funding:
Assembly District: 25
Senate District: 10
Permit Renewal Lead:
Public Partici Spclst:
Project Manager:
County: SANTA CLARA
Latitude: 37.3526313253012
Longitude: -121.92825
Acres: 99 ACRES
Supervisor:
Cleanup Status: REFER: RCRA AS OF 1/2/2000
Cleanup Oversight Agencies: DTSC - HAZARDOUS WASTE MANAGEMENT PROGRAM - LEAD AGENCY DTSC - SITE CLEANUP PROGRAM RWQCB 2 - SAN FRANCISCO BAY
School District:
Past Use that Caused Contam: LABORATORIES- UNSPECIFIED, MANUFACTURING - INDUSTRIAL MACHINERY, RESEARCH - WEAPONS

Potential Media Affected: OTHER GROUNDWATER AFFECTED (USES OTHER THAN DRINKING WATER), SOIL
Potential Contamin of Concern:

CYANIDE (FREE) METALS PETROLEUM VOLATILE ORGANICS (8260B VOCS)

Site History:

The site, located to the west of San Jose Municipal Airport, was in operation from 1905 to 1996 as FMC Corporation. Research, development, and manufacturing of military tracked vehicles was conducted at the site, primarily under U.S. Department of Defense contracts from 1951 to 1996 when the facility closed. The site operated an on-site landfill (1/4-acre) from 1946 to 1979. The 1125 Coleman address consisted of two areas, the North Test Track and the Central Plant. The site is undergoing a Resource Conservation and Recovery Act (RCRA) Facility Investigation pursuant to a Corrective Action Consent Agreement (CACA), Docket HWCA FY 95/96-2002 with the Department of Toxic Substances Control (DTSC). An Interim Remedial Measures Work Plan was approved December 18, 2000 for the Central Plant area. Shallow soil samples detected total petroleum hydrocarbons (TPH) and metals (manganese, hexavalent chromium). Contaminated soil was excavated to industrial standards and disposed off-site. A groundwater investigation is also on-going at the site under DTSC oversight. Identified contaminants included volatile organic compounds (VOCs), total petroleum hydrocarbons (grease and diesel) and metals (arsenic, hexavalent chromium, and manganese). A dual phase extraction (DPE) system, with approximately 80 wells, has been installed. It treats the soil vapor and groundwater with granular-activated carbon units. The treated water is discharged under a NPDES permit.

Status: REFER: RCRA
Program Type: EVALUATION
CalEnviroScreen Score: 66-70%
Summary Link: https://www.envirostor.dtsc.ca.gov/public/profile_report?global_id=43330027

Completed Activities

Title: Site Screening
Title Link:
Area Name:
Area Link:
Sub Area:
Sub Area Link:
Document Type: Site Screening
Date Completed: 4/24/1987
Comments: SITE SCREENING DONE

66	1 of 1	ENE	0.70 / 3,710.64	59.15 / -16	FMC Corporation SAN JOSE CA	FUDS

FUDS Property No: J09CA1123
EMS Map Link: https://fudsportal.usace.army.mil/ems/ems/inventory/map/map?id=57503
FUDS INST ID: CA99799F727800
Status: Properties without projects
SDS ID:
NPL Status Code: Not on the NPL
Eligibility: Ineligible
Site Eligib:
Current Owner:
Has Project: No
DOD FUDS Pro:
Project Required: No
No Further Action:
Congressional District: 19
EPA Region: 09
County: SANTA CLARA
Latitude: 37.35111111
Longitude: -121.92583333
Fiscal year: 2019
USACE Division: SPD
USACE District: Sacramento District (SPK)
Shape Area:
Shape Len:
Centroid Latitude:
Centroid Longitude:
Media ID:
Metadata ID:

Map Key	Number of Records	Direction	Distance (mi/ft)	Elev/Diff (ft)	Site	DB

Feature Desc:
Property History: According to the Inventory Project Report (INPR) prepared by the Earth Technology Corporation for the United States Army Corps of Engineers (USACE), Sacramento District, dated October 1990, the Food Machinery and Chemical Corporation (FMCC) purchased the

---

67 | 1 of 4 | NE | 0.72 / 3,795.50 | 57.29 / -18 | **FMC CORPORATION**
1125 COLEMAN AVENUE
SAN JOSE CA 951030000 | ENVIROSTOR

Estor/EPA ID: CAD077184745
Site Code: 520019
Nat Priority List:
APN:
Census Tract: 6085505100
Site Type: CLOSED
Address Description: 1125 COLEMAN AVENUE
Office:
Special Program:
Funding:
Cleanup Status:
Cleanup Oversight Agencies:
School District:
Past Use that Caused Contam:
Potential Media Affected:
Potential Contamin of Concern:

Assembly District: 25
Senate District: 10
Permit Renewal Lead:
Public Partici Spclst:
Project Manager:
County: SANTA CLARA
Latitude: 37.354374
Longitude: -121.929014
Acres:
Supervisor:

Site History:

Status: NO ACTION
Program Type: INSPECTION
CalEnviroScreen Score: 66-70%
Summary Link: https://www.envirostor.dtsc.ca.gov/public/profile_report?global_id=CAD077184745

Status: CLOSED - LAND USE RESTRICTIONS
Program Type: HAZ WASTE
CalEnviroScreen Score: 66-70%
Summary Link: https://www.envirostor.dtsc.ca.gov/public/profile_report?global_id=CAD077184745

Land Use Restrictions

Site Management Requirements: NONE SPECIFIED
Title:
Title Link:
Date Recorded: 6/1/1998

Site Management Requirements: NONE SPECIFIED
Title:
Title Link:
Date Recorded: 5/31/2007

Permit Units - Completed Activities

Date: 2/26/1986
Event Description: NEW OPERATING PERMIT - APPLICATION PART B RECEIVED
Unit:
Doc Link:
Unit Link:

Date: 4/1/1993
Event Description: NEW OPERATING PERMIT - FINAL PERMIT - WITHDRAWAL REQUEST RECEIVED
Unit:
Doc Link:

Unit Link:

Date: 6/15/1992
Event Description: NEW OPERATING PERMIT - APPLICATION PART A RECEIVED
Unit:
Doc Link:
Unit Link:

Units Undergoing Closure

Date: 11/27/1996
Event Description: CLOSURE FINAL - ISSUE CLOSURE VERIFICATION
Unit: MULTIPLE UNITS
Doc Link: https://www.envirostor.dtsc.ca.gov/public/https://www.hwmpenvirostor.dtsc.ca.gov/public/site_documents/1143476188/FMC%5FTestTrack%5FClosureCertApprovEntireSite%5F112796%2Epdf

Permit Maintenance - Completed Activities

Title: Annual 2018 Groundwater Monitoring Report
Title Link:
Document Type: MONITORING REPORT - GROUNDWATER
Date Completed: 3/29/2019

Title: Annual 2018 Groundwater Monitoring Report - North Test Track Area
Title Link:
Document Type: MONITORING REPORT - GROUNDWATER
Date Completed: 5/2/2019

Title: Ammended LUC for the FMC Corp dated 5/31/2007.
Title Link: https://www.envirostor.dtsc.ca.gov/public/ hwmp_final_documents?cmd=radocuments&global_id=CAD077184745&enforcement_id=60001410
Document Type: DEED RESTRICTION / LUC ISSUED
Date Completed: 5/31/2007

Title: LUC1 for the FMC Corp dated 6/1/1998
Title Link: https://www.envirostor.dtsc.ca.gov/public/ hwmp_final_documents?cmd=radocuments&global_id=CAD077184745&enforcement_id=60001409
Document Type: DEED RESTRICTION / LUC ISSUED
Date Completed: 6/1/1998

67	2 of 4	NE	0.72 / 3,795.50	57.29 / -18	**FMC** **1125 COLEMAN AVENUE** **SAN JOSE CA 951030000**	ENVIROSTOR

Estor/EPA ID: 80001683
Site Code: 520019, 202214
Nat Priority List: NO
APN: 23022006, 23022008, 23046055, 23046059, 23046062, 23046063, 23057001, 23057002
Census Tract: 6085505100
Site Type: CORRECTIVE ACTION
Address Description: 1125 COLEMAN AVENUE
Office: CLEANUP BERKELEY
Special Program:
Funding:
Assembly District: 25
Senate District: 10
Permit Renewal Lead:
Public Partici Spclst:
Project Manager: ARTHUR MACHADO
County: SANTA CLARA
Latitude: 37.354374
Longitude: -121.929014
Acres: 99 ACRES
Supervisor: WHITNEY SMITH
Cleanup Status: ACTIVE AS OF 11/8/2006
Cleanup Oversight Agencies: DTSC - HAZARDOUS WASTE MANAGEMENT PROGRAM - LEAD AGENCY
School District:
Past Use that Caused Contam: DEGREASING FACILITY, FUEL - VEHICLE STORAGE/ REFUELING, HAZARDOUS WASTE STORAGE - TANKS/CONTAINERS, MACHINE SHOP, MAINTENANCE / CLEANING, MANUFACTURING - INDUSTRIAL MACHINERY, METAL FINISHING
Potential Media Affected: OTHER GROUNDWATER AFFECTED (USES OTHER THAN DRINKING WATER)
Potential Contamin of Concern:

1,1,1-TRICHLOROETHANE (TCA) 1,4-DIOXANE TPH-MOTOR OIL TRICHLOROETHYLENE (TCE)

Site History:

FMC operated a facility at the site for the design, production, and testing of military tracked vehicles under US Department of Defense contracts from 1951 to 1997. FMC was a hazardous waste storage and treatment facility under an interim status document and the facility was certified closed in November 1996. The Site is comprised of three areas—Test Track Area (TTA), Central Plant Area (CPA), and Plant No. 7 Area—that have been investigated and remediated separately. FMC proposed the final corrective measures for the TTA and CPA in November 2001 and December 2005 Corrective Measures Study Reports, respectively. Groundwater impacted with volatile organic compounds continues to be pumped and treated by FMC. Most of the Plant No. 7 Area is a shopping complex. The San Jose Earthquakes Avaya Stadium is located in the CPA and commercial buildings are being constructed on a portion of the TTA.

Status: ACTIVE - LAND USE RESTRICTIONS
Program Type: CORRECTIVE ACTION
CalEnviroScreen Score: 66-70%
Summary Link: https://www.envirostor.dtsc.ca.gov/public/profile_report?global_id=80001683

Land Use Restrictions

Site Management Requirements:
ACTIVITIES PROHIBITED WHICH DISTURB THE REMEDY AND MONITORING SYSTEMS WITHOUT APPROVAL
DAY CARE CENTER PROHIBITED
ELDER CARE CENTER PROHIBITED
HOSPITAL USE PROHIBITED
LAND USE COVENANT
MAINTAIN FENCING TO CONTROL ACCESS
MAINTAIN MONITORING OF GROUNDWATER
NO GROUNDWATER EXTRACTION AT ANY DEPTH WITHOUT APPROVAL
NO OIL OR GAS EXTRACTION AT ANY DEPTH
NOTIFY AFTER CHANGE OF PROPERTY OWNER
NOTIFY DAMAGES TO REMEDY AND MONITORING SYSTEMS UPON DISCOVERY
NOTIFY PRIOR TO CHANGE IN LAND USE
NOTIFY PRIOR TO DEVELOPMENT
PUBLIC OR PRIVATE SCHOOL FOR PERSONS UNDER 21 PROHIBITED
RAISING OF FOOD PROHIBITED
RESIDENCE USE PROHIBITED
Title: Institutional Controls Estab-Goverment Control (CA772GC)
Title Link: https://www.envirostor.dtsc.ca.gov/public/deliverable_documents/2913236320/FMC%5FTestTrack%5FLUC%5F022102%2Epdf
Date Recorded: 2/21/2002

Site Management Requirements:
ACTIVITIES PROHIBITED WHICH DISTURB THE REMEDY AND MONITORING SYSTEMS WITHOUT APPROVAL
DAY CARE CENTER PROHIBITED
ELDER CARE CENTER PROHIBITED
HOSPITAL USE PROHIBITED
LAND USE COVENANT
MAINTAIN FENCING TO CONTROL ACCESS
MAINTAIN MONITORING OF GROUNDWATER
NO EXCAVATION OF CONTAMINATED SOILS WITHOUT AGENCY REVIEW AND APPROVAL
NO GROUNDWATER EXTRACTION AT ANY DEPTH WITHOUT APPROVAL
NO OIL OR GAS EXTRACTION AT ANY DEPTH
NOTIFY AFTER CHANGE OF PROPERTY OWNER
NOTIFY DAMAGES TO REMEDY AND MONITORING SYSTEMS UPON DISCOVERY
NOTIFY PRIOR TO CHANGE IN LAND USE
NOTIFY PRIOR TO DEVELOPMENT
NOTIFY PRIOR TO SUBSURFACE WORK
ONLY EXTRACTION OF GROUNDWATER FOR SITE REMEDIATION PERMITTED
PERFORM H&S PLAN PRIOR TO SUBSURFACE WORK
PUBLIC OR PRIVATE SCHOOL FOR PERSONS UNDER 21 PROHIBITED
RAISING OF FOOD PROHIBITED
RESIDENCE USE PROHIBITED
Title: Institutional Controls Estab-Goverment Control (CA772GC)
Title Link: https://www.envirostor.dtsc.ca.gov/public/final_documents2?cmd=radocuments&global_id=80001683&enforcement_id=6015875
Date Recorded: 5/31/2007

Site Management Requirements:
DAY CARE CENTER PROHIBITED
ELDER CARE CENTER PROHIBITED
HOSPITAL USE PROHIBITED

LAND USE COVENANT
NO GROUNDWATER EXTRACTION AT ANY DEPTH WITHOUT APPROVAL
NO OIL OR GAS EXTRACTION AT ANY DEPTH
NOTIFY AFTER CHANGE OF PROPERTY OWNER
PUBLIC OR PRIVATE SCHOOL FOR PERSONS UNDER 21 PROHIBITED
RAISING OF FOOD PROHIBITED

Title: Covenant to Restrict Use of Property
Title Link: https://www.envirostor.dtsc.ca.gov/public/deliverable_documents/5053883194/HWMP%5FLandUseCovenant%5FFMC%2Epdf
Date Recorded: 6/1/1998

Currently Scheduled Activities

Area Name: PROJECT WIDE
Area Link:
Sub Area:
Sub Area Link:
Document Type: Removal Action Completion Report
Due Date: 2/13/2022
Revised Date:

Future Activities

Area Name: PROJECT WIDE
Area Link:
Sub Area:
Sub Area Link:
Document Type: Cleanup Complete
Due Date: 2050

Completed Activities

Title: 2020 Annual Groundwater Verification Monitoring Report, Central Plant Area (CPA)
Title Link: https://www.envirostor.dtsc.ca.gov/public/final_documents2?global_id=80001683&doc_id=60496838
Area Name:
Area Link:
Sub Area: Central Plant Area
Sub Area Link: https://www.envirostor.dtsc.ca.gov/public/profile_report?global_id=80001683&site_id=2008874
Document Type: Monitoring Report
Date Completed: 8/17/2021
Comments: DTSC approves of the 2020 annual GW verification report in the CPA.

Title: Aquifer Test Work Plan Technical Memorandum for CPA
Title Link: https://www.envirostor.dtsc.ca.gov/public/final_documents2?global_id=80001683&doc_id=60476225
Area Name:
Area Link:
Sub Area: Central Plant Area
Sub Area Link: https://www.envirostor.dtsc.ca.gov/public/profile_report?global_id=80001683&site_id=2008874
Document Type: Other Report
Date Completed: 5/7/2020
Comments: DTSC approval of the Technical Memorandum for the Central Plant Area to address DTSC comments on the Annual Groundwater Verification Monitoring Report.

Title: Downgradient Investigation Report
Title Link: https://www.envirostor.dtsc.ca.gov/public/final_documents2?global_id=80001683&doc_id=60413278
Area Name:
Area Link:
Sub Area: Central Plant Area
Sub Area Link: https://www.envirostor.dtsc.ca.gov/public/profile_report?global_id=80001683&site_id=2008874
Document Type: Monitoring Report
Date Completed: 9/29/2017
Comments: The downgradient investigation was implemented to determine the extent of the volatile organic compound (VOC) plume to the north of the Central Plant Area. The groundwater samples collected from hydropunch locations at the San Jose International Airport confirmed that VOCs have migrated beyond the sentinel wells and into the Airport. Additional investigation at the Airport is not planned due to access limitation due to the Airport runways. FMC plans to continue monitoring the sentinel wells as part of their groundwater monitoring program.

Title: Downgradient Investigation Workplan
Title Link: https://www.envirostor.dtsc.ca.gov/public/final_documents2?global_id=80001683&doc_id=60399657
Area Name:
Area Link:
Sub Area: Central Plant Area
Sub Area Link: https://www.envirostor.dtsc.ca.gov/public/profile_report?global_id=80001683&site_id=2008874
Document Type: Technical Workplan
Date Completed: 6/15/2016
Comments: The Work Plan for Offsite Plume Definition describes a groundwater investigation to determine the extent of the volatile organic compound plume to the north of and downgradient from the Central Plant Area of the former FMC Corporation property. The groundwater investigation will be performed on City of San Jose property within the southeastern portion of the San Jose International Airport, and is to consist of hydropunch sampling at six locations and installation of three monitoring wells.

Title: Groundwater Monitoring Report Received (CA805)
Title Link: https://www.envirostor.dtsc.ca.gov/public/final_documents2?global_id=80001683&doc_id=6026391
Area Name:
Area Link:
Sub Area: Central Plant Area
Sub Area Link: https://www.envirostor.dtsc.ca.gov/public/profile_report?global_id=80001683&site_id=2008874
Document Type: Monitoring Report
Date Completed: 5/15/2008
Comments: Approval of Amended Groundwater Monitoring Plan

Title: Stadium: Groundwater Use Request
Title Link: https://www.envirostor.dtsc.ca.gov/public/final_documents2?global_id=80001683&doc_id=60336026
Area Name:
Area Link:
Sub Area: Central Plant Area
Sub Area Link: https://www.envirostor.dtsc.ca.gov/public/profile_report?global_id=80001683&site_id=2008874
Document Type: Technical Workplan
Date Completed: 9/12/2013
Comments:

Title: Work Plan Technical Memorandum for Groundwater Extraction Well Installation and Construction
Title Link: https://www.envirostor.dtsc.ca.gov/public/final_documents2?global_id=80001683&doc_id=60502528
Area Name:
Area Link:
Sub Area: Central Plant Area
Sub Area Link: https://www.envirostor.dtsc.ca.gov/public/profile_report?global_id=80001683&site_id=2008874
Document Type: Technical Workplan
Date Completed: 11/30/2021
Comments: Work Plan which outlines the proper measures for the installation of a groundwater extraction well within the Central Plant Area.

Title: 2012 Annual Groundwater Compliance Monitoring Report
Title Link: https://www.envirostor.dtsc.ca.gov/public/final_documents2?global_id=80001683&doc_id=60318778
Area Name:
Area Link:
Sub Area: Test Track Area
Sub Area Link: https://www.envirostor.dtsc.ca.gov/public/profile_report?global_id=80001683&site_id=2008875
Document Type: Operation and Maintenance Report
Date Completed: 7/8/2013
Comments:

Title: 2014 Annual Groundwater Compliance Monitoring Report
Title Link: https://www.envirostor.dtsc.ca.gov/public/final_documents2?global_id=80001683&doc_id=60335997
Area Name:
Area Link:
Sub Area: Test Track Area
Sub Area Link: https://www.envirostor.dtsc.ca.gov/public/profile_report?global_id=80001683&site_id=2008875
Document Type: Operation and Maintenance Report
Date Completed: 6/23/2015
Comments:

Title: Institutional Controls Estab-Goverment Control (CA772GC)
Title Link: https://www.envirostor.dtsc.ca.gov/public/final_documents2?global_id=80001683&enforcement_id=6015874
Area Name:

Area Link:
Sub Area: Test Track Area
Sub Area Link: https://www.envirostor.dtsc.ca.gov/public/profile_report?global_id=80001683&site_id=2008875
Document Type: Land Use Restriction
Date Completed: 2/21/2002
Comments: Test Track Area

Title: Operation and Maintenance Groundwater Compliance Workplan
Title Link: https://www.envirostor.dtsc.ca.gov/public/final_documents2?global_id=80001683&doc_id=6025616
Area Name:
Area Link:
Sub Area: Test Track Area
Sub Area Link: https://www.envirostor.dtsc.ca.gov/public/profile_report?global_id=80001683&site_id=2008875
Document Type: Operation and Maintenance Plan
Date Completed: 11/18/2002
Comments: Approval of Revised Operation & Maintenance of GW Compliance Monitoring Plan

Title: RFI REPORT APPROVED (CA200)
Title Link: https://www.envirostor.dtsc.ca.gov/public/final_documents2?global_id=80001683&doc_id=6024571
Area Name:
Area Link:
Sub Area: Test Track Area
Sub Area Link: https://www.envirostor.dtsc.ca.gov/public/profile_report?global_id=80001683&site_id=2008875
Document Type: RFI Report
Date Completed: 10/23/2001
Comments: RFI Report Approved - Test Track

Title: Review Site Safety Plan and Soil Management Plan
Title Link: https://www.envirostor.dtsc.ca.gov/public/final_documents2?global_id=80001683&doc_id=60189969
Area Name:
Area Link:
Sub Area: Test Track Area
Sub Area Link: https://www.envirostor.dtsc.ca.gov/public/profile_report?global_id=80001683&site_id=2008875
Document Type: Soils Management Plan
Date Completed: 4/15/2011
Comments:

Title: Subsurface Site Investigation Report Coleman Highline Tranche 2 (Frisbee Way Property)
Title Link: https://www.envirostor.dtsc.ca.gov/public/final_documents2?global_id=80001683&doc_id=60461929
Area Name:
Area Link:
Sub Area: Test Track Area
Sub Area Link: https://www.envirostor.dtsc.ca.gov/public/profile_report?global_id=80001683&site_id=2008875
Document Type: Technical Report
Date Completed: 7/25/2019
Comments: DTSC contingent approval of Report

Title: Work Notice: Coleman Highline Development
Title Link: https://www.envirostor.dtsc.ca.gov/public/final_documents2?global_id=80001683&doc_id=60381350
Area Name:
Area Link:
Sub Area: Test Track Area
Sub Area Link: https://www.envirostor.dtsc.ca.gov/public/profile_report?global_id=80001683&site_id=2008875
Document Type: Work Notice
Date Completed: 9/19/2014
Comments: Work Notice mailed on Sept 19, 2014 informing neighboring area of construction activities on the former Test Track Area. Soil Management Plan will be implemented during the construction.

Title: Annual Oversight Cost Estimate FY 21/22
Title Link: https://www.envirostor.dtsc.ca.gov/public/final_documents2?global_id=80001683&enforcement_id=60507781
Area Name: PROJECT WIDE
Area Link:
Sub Area:
Sub Area Link:
Document Type: Annual Oversight Cost Estimate
Date Completed: 9/17/2021
Comments:

Title: Historical Well Abandonment Methods

Title Link:
Area Name: PROJECT WIDE
Area Link:
Sub Area:
Sub Area Link:
Document Type: Correspondence
Date Completed: 7/7/2015
Comments:

Title: NPDES Report, Test Track Area, 1st Quarter 2011
Title Link: https://www.envirostor.dtsc.ca.gov/public/final_documents2?global_id=80001683&doc_id=60271558
Area Name: PROJECT WIDE
Area Link:
Sub Area:
Sub Area Link:
Document Type: Operation and Maintenance Report
Date Completed: 7/27/2011
Comments: Document reviewed and accepted. DTSC does not provide comments on NPDES report.

Title: Monitoring Well Modification Workplan
Title Link: https://www.envirostor.dtsc.ca.gov/public/final_documents2?global_id=80001683&doc_id=60334199
Area Name:
Area Link:
Sub Area: Central Plant Area
Sub Area Link: https://www.envirostor.dtsc.ca.gov/public/profile_report?global_id=80001683&site_id=2008874
Document Type: Technical Workplan
Date Completed: 9/5/2013
Comments:

Title: NPDES Report, Central Plant Area, 2st Quarter 2012
Title Link: https://www.envirostor.dtsc.ca.gov/public/final_documents2?global_id=80001683&doc_id=60305744
Area Name:
Area Link:
Sub Area: Central Plant Area
Sub Area Link: https://www.envirostor.dtsc.ca.gov/public/profile_report?global_id=80001683&site_id=2008874
Document Type: Operation and Maintenance Report
Date Completed: 8/6/2012
Comments: Document received.

Title: NPDES Report, Central Plant, 1st Quarter 2011
Title Link: https://www.envirostor.dtsc.ca.gov/public/final_documents2?global_id=80001683&doc_id=60266663
Area Name:
Area Link:
Sub Area: Central Plant Area
Sub Area Link: https://www.envirostor.dtsc.ca.gov/public/profile_report?global_id=80001683&site_id=2008874
Document Type: Operation and Maintenance Report
Date Completed: 5/2/2011
Comments: The Report was submitted in accordance with the Regional Water Quality Control Board NPDES permit. No DTSC comment was required.

Title: PA OR CERCLA INSPECTION-NOT A PA PLUS (CA049PA)
Title Link:
Area Name:
Area Link:
Sub Area: Central Plant Area
Sub Area Link: https://www.envirostor.dtsc.ca.gov/public/profile_report?global_id=80001683&site_id=2008874
Document Type: Preliminary Assessment Report
Date Completed: 6/29/1990
Comments:

Title: Work Notice for San Jose Earthquakes Stadium
Title Link: https://www.envirostor.dtsc.ca.gov/public/final_documents2?global_id=80001683&doc_id=60318774
Area Name:
Area Link:
Sub Area: Central Plant Area
Sub Area Link: https://www.envirostor.dtsc.ca.gov/public/profile_report?global_id=80001683&site_id=2008874
Document Type: Work Notice
Date Completed: 3/22/2013
Comments: The Work Notice notified the community of initial phase of work that would be occurring in the Central Plant Area

as part of the construction of the San Jose Earthquakes soccer stadium.

Title: Landscape and Utility Trench Soil Sampling Summary - Phase 1 of the Coleman Highline Development
Title Link: https://www.envirostor.dtsc.ca.gov/public/final_documents2?global_id=80001683&doc_id=60424940
Area Name:
Area Link:
Sub Area: Test Track Area
Sub Area Link: https://www.envirostor.dtsc.ca.gov/public/profile_report?global_id=80001683&site_id=2008875
Document Type: Phase 1
Date Completed: 3/20/2017
Comments:

Title: Well Abandonment and Installation Workplan
Title Link: https://www.envirostor.dtsc.ca.gov/public/final_documents2?global_id=80001683&doc_id=60405133
Area Name:
Area Link:
Sub Area: Test Track Area
Sub Area Link: https://www.envirostor.dtsc.ca.gov/public/profile_report?global_id=80001683&site_id=2008875
Document Type: Technical Workplan
Date Completed: 3/16/2016
Comments:

Title: 2009 LUC site inspection
Title Link: https://www.envirostor.dtsc.ca.gov/public/final_documents2?global_id=80001683&enforcement_id=60188094
Area Name: PROJECT WIDE
Area Link:
Sub Area:
Sub Area Link:
Document Type: Land Use Restriction - Site Inspection/Visit
Date Completed: 1/20/2010
Comments:

Title: Annual Cost Estimate 2011-2012
Title Link: https://www.envirostor.dtsc.ca.gov/public/final_documents2?global_id=80001683&enforcement_id=60287493
Area Name: PROJECT WIDE
Area Link:
Sub Area:
Sub Area Link:
Document Type: Annual Oversight Cost Estimate
Date Completed: 12/14/2011
Comments:

Title: Annual Oversight Cost Estimate
Title Link: https://www.envirostor.dtsc.ca.gov/public/final_documents2?global_id=80001683&enforcement_id=60431128
Area Name: PROJECT WIDE
Area Link:
Sub Area:
Sub Area Link:
Document Type: Annual Oversight Cost Estimate
Date Completed: 9/14/2017
Comments: DTSC letter with oversight cost estimate for project activities for fiscal year 2017/2018.

Title: Annual Oversight Cost Estimate FY19/20
Title Link: https://www.envirostor.dtsc.ca.gov/public/final_documents2?global_id=80001683&enforcement_id=60472899
Area Name: PROJECT WIDE
Area Link:
Sub Area:
Sub Area Link:
Document Type: Annual Oversight Cost Estimate
Date Completed: 12/12/2019
Comments:

Title: GPRA: Ready for Anticipated Use - Yes
Title Link: https://www.envirostor.dtsc.ca.gov/public/final_documents2?global_id=80001683&enforcement_id=60458387
Area Name: PROJECT WIDE
Area Link:
Sub Area:
Sub Area Link:
Document Type: Ready for Anticipated Use

Date Completed: 3/29/2018
Comments: RAU completed 3/29/2018.

Title: NPDES Report, Central Plant Area, 3rd Quarter 2010
Title Link: https://www.envirostor.dtsc.ca.gov/public/final_documents2?global_id=80001683&doc_id=60257577
Area Name: PROJECT WIDE
Area Link:
Sub Area:
Sub Area Link:
Document Type: Operation and Maintenance Report
Date Completed: 11/2/2010
Comments:

Title: 2009 Groundwater Verification Monitoring Report, Central Plant Area
Title Link: https://www.envirostor.dtsc.ca.gov/public/final_documents2?global_id=80001683&doc_id=6027477
Area Name:
Area Link:
Sub Area: Central Plant Area
Sub Area Link: https://www.envirostor.dtsc.ca.gov/public/profile_report?global_id=80001683&site_id=2008874
Document Type: Operation and Maintenance Report
Date Completed: 6/3/2010
Comments: comments sent. Report accept. Change in pump type recommended.

Title: Annual Groundwater Compliance Monitoring Report
Title Link: https://www.envirostor.dtsc.ca.gov/public/final_documents2?global_id=80001683&doc_id=60335998
Area Name:
Area Link:
Sub Area: Test Track Area
Sub Area Link: https://www.envirostor.dtsc.ca.gov/public/profile_report?global_id=80001683&site_id=2008875
Document Type: Operation and Maintenance Report
Date Completed: 7/12/2016
Comments: The 2015 Annual Groundwater Compliance Monitoring Report describes and presents the results of groundwater monitoring performed at the Test Track Area from January through December 2015. Semi-annual groundwater sampling events occurred in April and October 2015.

Title: DTE FOR PUBLIC NOTICE ON PROPOSED REMEDY (CA380)
Title Link: https://www.envirostor.dtsc.ca.gov/public/final_documents2?global_id=80001683&doc_id=6025695
Area Name:
Area Link:
Sub Area: Test Track Area
Sub Area Link: https://www.envirostor.dtsc.ca.gov/public/profile_report?global_id=80001683&site_id=2008875
Document Type: Public Notice
Date Completed: 11/13/2001
Comments: Fact Sheet for Remedy Selection, Test Track Area

Title: Incident Report for Accidental Release and GW Treatment System Shutdown
Title Link: https://www.envirostor.dtsc.ca.gov/public/final_documents2?global_id=80001683&doc_id=60375380
Area Name:
Area Link:
Sub Area: Central Plant Area
Sub Area Link: https://www.envirostor.dtsc.ca.gov/public/profile_report?global_id=80001683&site_id=2008874
Document Type: Other Report
Date Completed: 8/11/2014
Comments:

Title: Institutional Controls Estab-Goverment Control (CA772GC)
Title Link: https://www.envirostor.dtsc.ca.gov/public/final_documents2?global_id=80001683&enforcement_id=6015875
Area Name:
Area Link:
Sub Area: Central Plant Area
Sub Area Link: https://www.envirostor.dtsc.ca.gov/public/profile_report?global_id=80001683&site_id=2008874
Document Type: Land Use Restriction
Date Completed: 5/31/2007
Comments: Land Use Covenants filed with Santa Clara County

Title: NPDES Report, Central Plant, 4th Quarter 2010
Title Link: https://www.envirostor.dtsc.ca.gov/public/final_documents2?global_id=80001683&doc_id=60261886
Area Name:
Area Link:

Sub Area: Central Plant Area
Sub Area Link: https://www.envirostor.dtsc.ca.gov/public/profile_report?global_id=80001683&site_id=2008874
Document Type: Operation and Maintenance Report
Date Completed: 2/23/2011
Comments: Report accepted by DTSC. Comments not required.

Title: Notice of Planned Construction, Demolition of Surface Materials, Earthquakes Stadium, Part 2
Title Link: https://www.envirostor.dtsc.ca.gov/public/final_documents2?global_id=80001683&doc_id=60326257
Area Name:
Area Link:
Sub Area: Central Plant Area
Sub Area Link: https://www.envirostor.dtsc.ca.gov/public/profile_report?global_id=80001683&site_id=2008874
Document Type: Technical Report
Date Completed: 6/11/2013
Comments:

Title: PA OR CERCLA INSPECTION-CERCLA SITE INSPECTION (CA049SI)
Title Link:
Area Name:
Area Link:
Sub Area: Central Plant Area
Sub Area Link: https://www.envirostor.dtsc.ca.gov/public/profile_report?global_id=80001683&site_id=2008874
Document Type: Preliminary Assessment Report
Date Completed: 1/1/1987
Comments:

Title: Response to DTSC Review of 2012 Annual Groundwater Verification
Title Link: https://www.envirostor.dtsc.ca.gov/public/final_documents2?global_id=80001683&doc_id=60339889
Area Name:
Area Link:
Sub Area: Central Plant Area
Sub Area Link: https://www.envirostor.dtsc.ca.gov/public/profile_report?global_id=80001683&site_id=2008874
Document Type: Operation and Maintenance Report
Date Completed: 5/14/2014
Comments:

Title: Soil Management Plan: Central Plant Area
Title Link: https://www.envirostor.dtsc.ca.gov/public/final_documents2?global_id=80001683&doc_id=60384630
Area Name:
Area Link:
Sub Area: Central Plant Area
Sub Area Link: https://www.envirostor.dtsc.ca.gov/public/profile_report?global_id=80001683&site_id=2008874
Document Type: Soils Management Plan
Date Completed: 11/14/2007
Comments: The Soil Management Plan outlines the procedures for management of subsurface soil and groundwater that may brought to the surface and is intended to provide for the protection of workers and occupants during construction and redevelopment activities. The Plan identifies the location of the groundwater extraction and treatment system and monitoring wells in order to protect their integrity, presents general health and safety guidelines for Site construction or maintenance workers, and summarizes the portions of the Land Use Covenant that are relevant to the management of soil groundwater, and soil vapor that may be generated by future activities at the Site.

Title: Soil Vapor Letter
Title Link: https://www.envirostor.dtsc.ca.gov/public/final_documents2?global_id=80001683&doc_id=60332157
Area Name:
Area Link:
Sub Area: Central Plant Area
Sub Area Link: https://www.envirostor.dtsc.ca.gov/public/profile_report?global_id=80001683&site_id=2008874
Document Type: Technical Report
Date Completed: 8/21/2013
Comments:

Title: Covenant to Restrict Use of Property
Title Link: https://www.envirostor.dtsc.ca.gov/public/final_documents2?global_id=80001683&enforcement_id=6016730
Area Name:
Area Link:
Sub Area: Plant No. 7
Sub Area Link: https://www.envirostor.dtsc.ca.gov/public/profile_report?global_id=80001683&site_id=2008876
Document Type: Land Use Restriction
Date Completed: 6/1/1998

Comments:

Title: 2009 Annual Groundwater Compliance Monitoring Report Test Track Area
Title Link: https://www.envirostor.dtsc.ca.gov/public/final_documents2?global_id=80001683&doc_id=6027476
Area Name:
Area Link:
Sub Area: Test Track Area
Sub Area Link: https://www.envirostor.dtsc.ca.gov/public/profile_report?global_id=80001683&site_id=2008875
Document Type: Operation and Maintenance Report
Date Completed: 4/30/2010
Comments: comments sent

Title: 2020 Annual Groundwater Compliance Monitoring Report, North Test Track Area (NTTA)
Title Link: https://www.envirostor.dtsc.ca.gov/public/final_documents2?global_id=80001683&doc_id=60494222
Area Name:
Area Link:
Sub Area: Test Track Area
Sub Area Link: https://www.envirostor.dtsc.ca.gov/public/profile_report?global_id=80001683&site_id=2008875
Document Type: Monitoring Report
Date Completed: 8/17/2021
Comments: DTSC has approved the 2020 Annual Groundwater Compliance Monitoring Report (NTTA)

Title: Annual Groundwater Compliance Monitoring Report
Title Link: https://www.envirostor.dtsc.ca.gov/public/final_documents2?global_id=80001683&doc_id=60336001
Area Name:
Area Link:
Sub Area: Test Track Area
Sub Area Link: https://www.envirostor.dtsc.ca.gov/public/profile_report?global_id=80001683&site_id=2008875
Document Type: Operation and Maintenance Report
Date Completed: 12/16/2019
Comments: FMC 2018 Groundwater Monitoring Report for the North Test Track Area.

Title: FMC North Test Track Area Well Abandonment and Installation (revision letter)
Title Link: https://www.envirostor.dtsc.ca.gov/public/final_documents2?global_id=80001683&doc_id=60407744
Area Name:
Area Link:
Sub Area: Test Track Area
Sub Area Link: https://www.envirostor.dtsc.ca.gov/public/profile_report?global_id=80001683&site_id=2008875
Document Type: Technical Workplan
Date Completed: 4/18/2016
Comments:

Title: NPDES Report, Test Track Area, 2st Quarter 2012
Title Link: https://www.envirostor.dtsc.ca.gov/public/final_documents2?global_id=80001683&doc_id=60305742
Area Name:
Area Link:
Sub Area: Test Track Area
Sub Area Link: https://www.envirostor.dtsc.ca.gov/public/profile_report?global_id=80001683&site_id=2008875
Document Type: Operation and Maintenance Report
Date Completed: 8/6/2012
Comments: Document Received.

Title: NPDES Report, Test Track, 4th Quarter 2010
Title Link: https://www.envirostor.dtsc.ca.gov/public/final_documents2?global_id=80001683&doc_id=60261889
Area Name:
Area Link:
Sub Area: Test Track Area
Sub Area Link: https://www.envirostor.dtsc.ca.gov/public/profile_report?global_id=80001683&site_id=2008875
Document Type: Operation and Maintenance Report
Date Completed: 2/23/2011
Comments: Report accepted by DTSC. Comments not required.

Title: Soil Sampling and Analytical Testing Report - Coleman Highline Development - Element Hotel
Title Link: https://www.envirostor.dtsc.ca.gov/public/final_documents2?global_id=80001683&doc_id=60475593
Area Name:
Area Link:
Sub Area: Test Track Area
Sub Area Link: https://www.envirostor.dtsc.ca.gov/public/profile_report?global_id=80001683&site_id=2008875
Document Type: Technical Report

Date Completed: 2/13/2020
Comments: DTSC approved the reuse of soil as backfill materials from the proposed hotel location. Soil samples were below applicable screening levels and confirmed the soil is acceptable for reuse on-site except for two areas where it will be properly disposed of off-site.

Title: Annual LUC Site Inspection
Title Link: https://www.envirostor.dtsc.ca.gov/public/final_documents2?global_id=80001683&enforcement_id=60397059
Area Name: PROJECT WIDE
Area Link:
Sub Area:
Sub Area Link:
Document Type: Land Use Restriction - Site Inspection/Visit
Date Completed: 2/13/2019
Comments:

Title: Annual Oversight Cost Estimate Letter
Title Link: https://www.envirostor.dtsc.ca.gov/public/final_documents2?global_id=80001683&enforcement_id=60397308
Area Name: PROJECT WIDE
Area Link:
Sub Area:
Sub Area Link:
Document Type: Annual Oversight Cost Estimate
Date Completed: 10/23/2015
Comments:

Title: Corrective Action Consent Agreement
Title Link: https://www.envirostor.dtsc.ca.gov/public/final_documents2?global_id=80001683&enforcement_id=60402355
Area Name: PROJECT WIDE
Area Link:
Sub Area:
Sub Area Link:
Document Type: Consent Agreement
Date Completed: 1/2/1996
Comments:

Title: Cost Estimate Letter 2014-2015
Title Link: https://www.envirostor.dtsc.ca.gov/public/final_documents2?global_id=80001683&enforcement_id=60376202
Area Name: PROJECT WIDE
Area Link:
Sub Area:
Sub Area Link:
Document Type: Annual Oversight Cost Estimate
Date Completed: 10/15/2014
Comments: DTSC letter with oversight cost estimate for fiscal year 2014/2015

Title: Annual Groundwater Verification Monitoring Report
Title Link: https://www.envirostor.dtsc.ca.gov/public/final_documents2?global_id=80001683&doc_id=60397056
Area Name:
Area Link:
Sub Area: Central Plant Area
Sub Area Link: https://www.envirostor.dtsc.ca.gov/public/profile_report?global_id=80001683&site_id=2008874
Document Type: Operation and Maintenance Report
Date Completed: 12/16/2019
Comments: DTSC conditionally approved the 2018 Central Plant Area Groundwater Monitoring Report. The Report did not adequately address our comment regarding groundwater containment (General Comment 2 and Specific Comment 1). While the Report does not require further revision, DTSC recommend that the 2019 Annual Groundwater Monitoring Report discuss how the containment of the existing groundwater extraction and treatment system will be evaluated beyond the hand-drawn groundwater elevation contours. This may include hydraulic modeling or aquifer testing. A plan for evaluating the continued effectiveness of the remedy was recommended.

Title: NPDES Report, Central Plant Area, 1st quarter 2010
Title Link: https://www.envirostor.dtsc.ca.gov/public/final_documents2?global_id=80001683&doc_id=60192743
Area Name:
Area Link:
Sub Area: Central Plant Area
Sub Area Link: https://www.envirostor.dtsc.ca.gov/public/profile_report?global_id=80001683&site_id=2008874
Document Type: Operation and Maintenance Report
Date Completed: 5/5/2010
Comments: Discharge from the Basement Groundwater Dewatering System for the quarter was 3,535,204 gallons to the storm

drain. There were no exceedances to the RWQCB permit. There were no unplanned shutdowns. Discharge from the Northern Boundary Groundwater Treatment System was 8,479,993 gallons to the storm drain. There were no exceedances to the NPDES permit. There were no unplanned shutdowns.

Title: NPDES Report, Central Plant Area, 2nd Quarter 2010
Title Link: https://www.envirostor.dtsc.ca.gov/public/final_documents2?global_id=80001683&doc_id=60198303
Area Name:
Area Link:
Sub Area: Central Plant Area
Sub Area Link: https://www.envirostor.dtsc.ca.gov/public/profile_report?global_id=80001683&site_id=2008874
Document Type: Operation and Maintenance Report
Date Completed: 7/20/2010
Comments: Discharge from the Basement Groundwater Dewatering System for the quarter was 3,496,616 gallons to the storm drain. There were no exceedances to the RWQCB permit. There were no unplanned shutdowns. Discharge from the Northern Boundary Groundwater Treatment System was 8,590,725 gallons to the storm drain. There were no exceedances to the NPDES permit. System was shutdown due to failure of the carbon filtration system on June 17, 2010. System was restarted on July 1, 2010.

Title: Well Abandonment and Installation Workplan
Title Link: https://www.envirostor.dtsc.ca.gov/public/final_documents2?global_id=80001683&doc_id=60334202
Area Name:
Area Link:
Sub Area: Central Plant Area
Sub Area Link: https://www.envirostor.dtsc.ca.gov/public/profile_report?global_id=80001683&site_id=2008874
Document Type: Technical Workplan
Date Completed: 10/31/2013
Comments:

Title: RFI REPORT APPROVED (CA200)
Title Link: https://www.envirostor.dtsc.ca.gov/public/final_documents2?global_id=80001683&doc_id=6026393
Area Name:
Area Link:
Sub Area: Plant No. 7
Sub Area Link: https://www.envirostor.dtsc.ca.gov/public/profile_report?global_id=80001683&site_id=2008876
Document Type: RFI Report
Date Completed: 8/1/1997
Comments: RFI Report and Approval, Plant 7

Title: DATE FOR REMEDY SELECTION (CM IMPOSED) (CA400)
Title Link: https://www.envirostor.dtsc.ca.gov/public/final_documents2?global_id=80001683&enforcement_id=60180035
Area Name:
Area Link:
Sub Area: Test Track Area
Sub Area Link: https://www.envirostor.dtsc.ca.gov/public/profile_report?global_id=80001683&site_id=2008875
Document Type: Remedy Selection and Statement of Basis
Date Completed: 12/18/2001
Comments: Remedy Selection

Title: NPDES Report, Test Track Area, 1st Quarter 2011
Title Link: https://www.envirostor.dtsc.ca.gov/public/final_documents2?global_id=80001683&doc_id=60266662
Area Name:
Area Link:
Sub Area: Test Track Area
Sub Area Link: https://www.envirostor.dtsc.ca.gov/public/profile_report?global_id=80001683&site_id=2008875
Document Type: Operation and Maintenance Report
Date Completed: 5/2/2011
Comments: The Report was submitted in accordance with the Regional Water Quality Control Board NPDES permit. No DTSC comment required.

Title: RFI WORKPLAN APPROVED (CA150)
Title Link:
Area Name:
Area Link:
Sub Area: Test Track Area
Sub Area Link: https://www.envirostor.dtsc.ca.gov/public/profile_report?global_id=80001683&site_id=2008875
Document Type: RFI Workplan
Date Completed: 6/25/1997
Comments:

Title: Annual LUC Site Inspection
Title Link: https://www.envirostor.dtsc.ca.gov/public/final_documents2?global_id=80001683&enforcement_id=60306392
Area Name: PROJECT WIDE
Area Link:
Sub Area:
Sub Area Link:
Document Type: Land Use Restriction - Site Inspection/Visit
Date Completed: 12/17/2015
Comments: DTSC conducted an annual site inspection to verify that the site complies with the restrictions and requirements of the Land Use Covenants. Based on the inspection, DTSC concluded that none of the activities and uses on the the site violate the Land Use Covenants.

Title: Annual LUC Site Inspection
Title Link: https://www.envirostor.dtsc.ca.gov/public/final_documents2?global_id=80001683&enforcement_id=60306394
Area Name: PROJECT WIDE
Area Link:
Sub Area:
Sub Area Link:
Document Type: Land Use Restriction - Site Inspection/Visit
Date Completed: 12/21/2017
Comments:

Title: Annual Oversight Cost Estimate Letter
Title Link: https://www.envirostor.dtsc.ca.gov/public/final_documents2?global_id=80001683&enforcement_id=60337179
Area Name: PROJECT WIDE
Area Link:
Sub Area:
Sub Area Link:
Document Type: Annual Oversight Cost Estimate
Date Completed: 10/18/2013
Comments: DTSC letter with oversight cost estimate for fiscal year 2013/2014.

Title: DTSC Letter regarding Soil Stockpile Sampling Results
Title Link: https://www.envirostor.dtsc.ca.gov/public/final_documents2?global_id=80001683&enforcement_id=60387705
Area Name: PROJECT WIDE
Area Link:
Sub Area:
Sub Area Link:
Document Type: Correspondence
Date Completed: 10/31/2014
Comments: DTSC sent a letter providing direction on the management of stockpiled soil as requested by Langan Treadwell Rollo in their October 28, 2014 letter.

Title: Financial Assurance Request Letter
Title Link: https://www.envirostor.dtsc.ca.gov/public/final_documents2?global_id=80001683&enforcement_id=60394329
Area Name: PROJECT WIDE
Area Link:
Sub Area:
Sub Area Link:
Document Type: Correspondence
Date Completed: 6/23/2015
Comments: DTSC letter requesting that FMC submit updated cost estimates for ongoing operation and maintenance for corrective actions being implemented at the Test Track Area and Central Plant Area. The updated cost estimates will be used to determine whether the existing amount of financial assurance that is in place is sufficient.

Title: Annual LUC Site Inspection
Title Link: https://www.envirostor.dtsc.ca.gov/public/final_documents2?global_id=80001683&doc_id=60254286
Area Name: PROJECT WIDE
Area Link:
Sub Area:
Sub Area Link:
Document Type: Operation and Maintenance Report
Date Completed: 4/12/2011
Comments: DTSC conducted an annual inspections and found that the conditions of deed restriction are being met. No issues were identified.

Title: GPRA: Human Health
Title Link: https://www.envirostor.dtsc.ca.gov/public/final_documents2?global_id=80001683&enforcement_id=60312870
Area Name: PROJECT WIDE

Area Link:
Sub Area:
Sub Area Link:
Document Type: Human Exposure Controlled
Date Completed: 11/5/2013
Comments:

Title: VMS Completion and Post-Construction Indoor Air Sampling Report
Title Link:
Area Name: PROJECT WIDE
Area Link:
Sub Area:
Sub Area Link:
Document Type: Remedial Action Completion Report
Date Completed: 9/3/2020
Comments: DTSC has reviewed the vapor mitigation system (VMS) Construction Completion Report and semi-annual indoor air sampling report. DTSC had direct meeting with RP's consultant and addressed comments and concerns.

Title: 2012 Annual Groundwater Verification Monitoring Report
Title Link: https://www.envirostor.dtsc.ca.gov/public/final_documents2?global_id=80001683&doc_id=60273533
Area Name:
Area Link:
Sub Area: Central Plant Area
Sub Area Link: https://www.envirostor.dtsc.ca.gov/public/profile_report?global_id=80001683&site_id=2008874
Document Type: Operation and Maintenance Report
Date Completed: 7/23/2013
Comments:

Title: 2014 Annual Groundwater Verification Monitoring Report
Title Link: https://www.envirostor.dtsc.ca.gov/public/final_documents2?global_id=80001683&doc_id=60273535
Area Name:
Area Link:
Sub Area: Central Plant Area
Sub Area Link: https://www.envirostor.dtsc.ca.gov/public/profile_report?global_id=80001683&site_id=2008874
Document Type: Operation and Maintenance Report
Date Completed: 6/23/2015
Comments:

Title: Annual Groundwater Verification Monitoring Report
Title Link: https://www.envirostor.dtsc.ca.gov/public/final_documents2?global_id=80001683&doc_id=60397053
Area Name:
Area Link:
Sub Area: Central Plant Area
Sub Area Link: https://www.envirostor.dtsc.ca.gov/public/profile_report?global_id=80001683&site_id=2008874
Document Type: Operation and Maintenance Report
Date Completed: 7/8/2016
Comments: The 2015 Annual Groundwater Verification Monitoring Report presents the data collected during the April and October 2015 groundwater sampling events at the Central Plant Area, including depth-to-water measurements in monitoring, extraction, and temporary wells, monitoring of extraction flow rates from extraction wells, and monitoring of volatile organic compound and 1,4-dioxane concentrations in groundwater. DTSC approved the Report, with a modification of the sampling frequency of monitoring well MW5B-CA from biennial to annual.

Title: Annual Groundwater Verification Monitoring Report
Title Link: https://www.envirostor.dtsc.ca.gov/public/final_documents2?global_id=80001683&doc_id=60397057
Area Name:
Area Link:
Sub Area: Central Plant Area
Sub Area Link: https://www.envirostor.dtsc.ca.gov/public/profile_report?global_id=80001683&site_id=2008874
Document Type: Operation and Maintenance Report
Date Completed: 7/9/2020
Comments: DTSC has reviewed the edits made to the Annual Groundwater Verification Monitoring Report (Report) and approves the Report.

Title: DTE FOR PUBLIC NOTICE ON PROPOSED REMEDY (CA380)
Title Link: https://www.envirostor.dtsc.ca.gov/public/final_documents2?global_id=80001683&doc_id=6025612
Area Name:
Area Link:
Sub Area: Central Plant Area
Sub Area Link: https://www.envirostor.dtsc.ca.gov/public/profile_report?global_id=80001683&site_id=2008874

Document Type: Public Notice
Date Completed: 2/24/2006
Comments: Fact sheet. LA 10/2/08

Title: 2010 Annual Groundwater Verification Monitoring Report
Title Link: https://www.envirostor.dtsc.ca.gov/public/final_documents2?global_id=80001683&doc_id=60266921
Area Name:
Area Link:
Sub Area: Central Plant Area
Sub Area Link: https://www.envirostor.dtsc.ca.gov/public/profile_report?global_id=80001683&site_id=2008874
Document Type: Operation and Maintenance Report
Date Completed: 6/14/2011
Comments: Report approved by DTSC. DTSC has requested that the next report compare groundwater treatment/extraction system performance with the groudwater model.

Title: 2013 Annual Groundwater Verification Monitoring Report
Title Link: https://www.envirostor.dtsc.ca.gov/public/final_documents2?global_id=80001683&doc_id=60273534
Area Name:
Area Link:
Sub Area: Central Plant Area
Sub Area Link: https://www.envirostor.dtsc.ca.gov/public/profile_report?global_id=80001683&site_id=2008874
Document Type: Operation and Maintenance Report
Date Completed: 3/12/2015
Comments:

Title: NPDES Report, Central Plant, 2st Quarter 2011
Title Link: https://www.envirostor.dtsc.ca.gov/public/final_documents2?global_id=80001683&doc_id=60271557
Area Name:
Area Link:
Sub Area: Central Plant Area
Sub Area Link: https://www.envirostor.dtsc.ca.gov/public/profile_report?global_id=80001683&site_id=2008874
Document Type: Operation and Maintenance Report
Date Completed: 7/27/2011
Comments:

Title: RFI REPORT APPROVED (CA200)
Title Link: https://www.envirostor.dtsc.ca.gov/public/final_documents2?global_id=80001683&doc_id=6025100
Area Name:
Area Link:
Sub Area: Central Plant Area
Sub Area Link: https://www.envirostor.dtsc.ca.gov/public/profile_report?global_id=80001683&site_id=2008874
Document Type: RFI Report
Date Completed: 7/29/2005
Comments: This also included approval of an indoor air health risk assesment.

Title: RFI WORKPLAN APPROVED (CA150)
Title Link:
Area Name:
Area Link:
Sub Area: Central Plant Area
Sub Area Link: https://www.envirostor.dtsc.ca.gov/public/profile_report?global_id=80001683&site_id=2008874
Document Type: RFI Workplan
Date Completed: 6/25/1997
Comments:

Title: Soil Stockpile Sampling Results Letter
Title Link:
Area Name:
Area Link:
Sub Area: Central Plant Area
Sub Area Link: https://www.envirostor.dtsc.ca.gov/public/profile_report?global_id=80001683&site_id=2008874
Document Type: Correspondence
Date Completed: 10/28/2014
Comments: Langan Treadwell Rollo sent a letter on behalf of the San Jose Earthquakes, LLC requesting DTSC's direction on managing approximately 9,361 cubic yards of stockpiled soil from the construction of the San Jose Earthquakes stadium.

Title: Temporary System Shutdown notification
Title Link: https://www.envirostor.dtsc.ca.gov/public/final_documents2?global_id=80001683&doc_id=60195025

Area Name:
Area Link:
Sub Area: Central Plant Area
Sub Area Link: https://www.envirostor.dtsc.ca.gov/public/profile_report?global_id=80001683&site_id=2008874
Document Type: *Correspondence - Received
Date Completed: 6/25/2010
Comments:

Title: NPDES Report, Test Track Area, 2nd Quarter 2010
Title Link: https://www.envirostor.dtsc.ca.gov/public/final_documents2?global_id=80001683&doc_id=60198321
Area Name:
Area Link:
Sub Area: Test Track Area
Sub Area Link: https://www.envirostor.dtsc.ca.gov/public/profile_report?global_id=80001683&site_id=2008875
Document Type: Operation and Maintenance Report
Date Completed: 7/20/2010
Comments: completed. No response from DTSC required.

Title: Annual LUC Site Inspection
Title Link: https://www.envirostor.dtsc.ca.gov/public/final_documents2?global_id=80001683&enforcement_id=60306390
Area Name: PROJECT WIDE
Area Link:
Sub Area:
Sub Area Link:
Document Type: Land Use Restriction - Site Inspection/Visit
Date Completed: 8/13/2013
Comments: Site continues to meet conditions of land use covenants.

Title: Annual LUC Site Inspection
Title Link: https://www.envirostor.dtsc.ca.gov/public/final_documents2?global_id=80001683&enforcement_id=60397060
Area Name: PROJECT WIDE
Area Link:
Sub Area:
Sub Area Link:
Document Type: Land Use Restriction - Site Inspection/Visit
Date Completed: 12/12/2019
Comments:

Title: FAST Records Review Checklist
Title Link: https://www.envirostor.dtsc.ca.gov/public/final_documents2?global_id=80001683&doc_id=6028581
Area Name: PROJECT WIDE
Area Link:
Sub Area:
Sub Area Link:
Document Type: Other Report
Date Completed: 11/4/2009
Comments:

Title: GPRA: Groundwater
Title Link: https://www.envirostor.dtsc.ca.gov/public/final_documents2?global_id=80001683&enforcement_id=60312871
Area Name: PROJECT WIDE
Area Link:
Sub Area:
Sub Area Link:
Document Type: Groundwater Migration Controlled
Date Completed: 9/18/2018
Comments: FMC Groundwater Migration Under Control - YES, EI is met.

Title: RFA COMPLETED-ASSESSMENT WAS A RFA (CA050RF)
Title Link: https://www.envirostor.dtsc.ca.gov/public/final_documents2?global_id=80001683&enforcement_id=6015710
Area Name: PROJECT WIDE
Area Link:
Sub Area:
Sub Area Link:
Document Type: RCRA Facility Assessment Report
Date Completed: 6/1/1992
Comments:

Title: 2004 Soil Gas Investigation and Vapor Intrusion Assessment Report, Central Plant Area

Title Link: https://www.envirostor.dtsc.ca.gov/public/final_documents2?global_id=80001683&doc_id=60254992
Area Name:
Area Link:
Sub Area: Central Plant Area
Sub Area Link: https://www.envirostor.dtsc.ca.gov/public/profile_report?global_id=80001683&site_id=2008874
Document Type: Risk Assessment Report
Date Completed: 7/29/2005
Comments: .

Title: Annual Groundwater Verification Monitoring Report
Title Link: https://www.envirostor.dtsc.ca.gov/public/final_documents2?global_id=80001683&doc_id=60397054
Area Name:
Area Link:
Sub Area: Central Plant Area
Sub Area Link: https://www.envirostor.dtsc.ca.gov/public/profile_report?global_id=80001683&site_id=2008874
Document Type: Operation and Maintenance Report
Date Completed: 6/22/2017
Comments: The 2016 Annual Groundwater Monitoring Report summarized the groundwater monitoring activities and the groundwater extraction and treatment operations for the year 2016 at the former Central Plant Area.

Title: DATE FOR REMEDY SELECTION (CM IMPOSED) (CA400)
Title Link: https://www.envirostor.dtsc.ca.gov/public/final_documents2?global_id=80001683&enforcement_id=60180070
Area Name:
Area Link:
Sub Area: Central Plant Area
Sub Area Link: https://www.envirostor.dtsc.ca.gov/public/profile_report?global_id=80001683&site_id=2008874
Document Type: Remedy Selection and Statement of Basis
Date Completed: 4/20/2006
Comments: Date for Remedy Select (4/20/06) and CEQA Notice of Determination for CMS Report (4/25/06). LA 9/30/08

Title: Operation & Maintenance Plan: Central Plant Area Groundwater Treatment System
Title Link: https://www.envirostor.dtsc.ca.gov/public/final_documents2?global_id=80001683&doc_id=60375389
Area Name:
Area Link:
Sub Area: Central Plant Area
Sub Area Link: https://www.envirostor.dtsc.ca.gov/public/profile_report?global_id=80001683&site_id=2008874
Document Type: Operation and Maintenance Plan
Date Completed: 5/10/2002
Comments: O&M Plan for the groundwater treatment system in the Central Plant Area.

Title: Voluntary C A
Title Link:
Area Name:
Area Link:
Sub Area: Central Plant Area
Sub Area Link: https://www.envirostor.dtsc.ca.gov/public/profile_report?global_id=80001683&site_id=2008874
Document Type: Consent Order
Date Completed: 1/2/1996
Comments:

Title: Work Notice for San Jose Earthquakes Stadium, part 2
Title Link: https://www.envirostor.dtsc.ca.gov/public/final_documents2?global_id=80001683&doc_id=60324776
Area Name:
Area Link:
Sub Area: Central Plant Area
Sub Area Link: https://www.envirostor.dtsc.ca.gov/public/profile_report?global_id=80001683&site_id=2008874
Document Type: Work Notice
Date Completed: 5/23/2013
Comments: Work Notice sent alerting community of soil management procedures to be implemented during stadium construction.

Title: Annual Groundwater Compliance Monitoring Report
Title Link: https://www.envirostor.dtsc.ca.gov/public/final_documents2?global_id=80001683&doc_id=60335999
Area Name:
Area Link:
Sub Area: Test Track Area
Sub Area Link: https://www.envirostor.dtsc.ca.gov/public/profile_report?global_id=80001683&site_id=2008875
Document Type: Operation and Maintenance Report
Date Completed: 6/22/2017

Comments: The 2016 Annual Groundwater Monitoring Report summarized the groundwater monitoring activities and the groundwater extraction and treatment operations for the year 2016 at the former North Test Track Area.

Title: Annual Groundwater Compliance Monitoring Reports 2008 and 2007
Title Link: https://www.envirostor.dtsc.ca.gov/public/final_documents2?global_id=80001683&doc_id=6022924
Area Name:
Area Link:
Sub Area: Test Track Area
Sub Area Link: https://www.envirostor.dtsc.ca.gov/public/profile_report?global_id=80001683&site_id=2008875
Document Type: Operation and Maintenance Report
Date Completed: 1/5/2010
Comments: GSU memo completed and sent.

Title: Coleman Highline Development: Soil Management Plan Notification and Approval
Title Link: https://www.envirostor.dtsc.ca.gov/public/final_documents2?global_id=80001683&doc_id=60387694
Area Name:
Area Link:
Sub Area: Test Track Area
Sub Area Link: https://www.envirostor.dtsc.ca.gov/public/profile_report?global_id=80001683&site_id=2008875
Document Type: Technical Report
Date Completed: 1/8/2015
Comments:

Title: Coleman Highline Tranche 2 - Proposed Building 7 Design Report
Title Link: https://www.envirostor.dtsc.ca.gov/public/final_documents2?global_id=80001683&doc_id=60469241
Area Name:
Area Link:
Sub Area: Test Track Area
Sub Area Link: https://www.envirostor.dtsc.ca.gov/public/profile_report?global_id=80001683&site_id=2008875
Document Type: Technical Report
Date Completed: 9/26/2019
Comments: DTSC Approval Letter issued 9/26/2019

Title: Remedy Constructed
Title Link: https://www.envirostor.dtsc.ca.gov/public/final_documents2?global_id=80001683&enforcement_id=60299979
Area Name:
Area Link:
Sub Area: Central Plant Area
Sub Area Link: https://www.envirostor.dtsc.ca.gov/public/profile_report?global_id=80001683&site_id=2008874
Document Type: Remedy Construction Complete
Date Completed: 11/8/2006
Comments:

Title: STABILIZATION MEASURES EVALUATION-FURTHER INVESTIGATION NECESSARY (CA225IN)
Title Link:
Area Name:
Area Link:
Sub Area: Central Plant Area
Sub Area Link: https://www.envirostor.dtsc.ca.gov/public/profile_report?global_id=80001683&site_id=2008874
Document Type: Interim Measures Questionnaire
Date Completed: 10/12/1994
Comments:

Title: Well Destruction Request - Technical Memo
Title Link: https://www.envirostor.dtsc.ca.gov/public/final_documents2?global_id=80001683&doc_id=60461566
Area Name:
Area Link:
Sub Area: Central Plant Area
Sub Area Link: https://www.envirostor.dtsc.ca.gov/public/profile_report?global_id=80001683&site_id=2008874
Document Type: Technical Workplan
Date Completed: 7/15/2019
Comments: Technical Memo approved with condition that well TW2-63 be replaced as soon as possible.

Title: DTE FOR PUBLIC NOTICE ON PROPOSED REMEDY (CA380)
Title Link: https://www.envirostor.dtsc.ca.gov/public/final_documents2?global_id=80001683&doc_id=6024415
Area Name:
Area Link:
Sub Area: Plant No. 7
Sub Area Link: https://www.envirostor.dtsc.ca.gov/public/profile_report?global_id=80001683&site_id=2008876

Document Type: Public Notice
Date Completed: 8/1/1997
Comments: Fact Sheet, Plant 7

Title: 2013 Annual Groundwater Compliance Monitoring Report
Title Link: https://www.envirostor.dtsc.ca.gov/public/final_documents2?global_id=80001683&doc_id=60335957
Area Name:
Area Link:
Sub Area: Test Track Area
Sub Area Link: https://www.envirostor.dtsc.ca.gov/public/profile_report?global_id=80001683&site_id=2008875
Document Type: Operation and Maintenance Report
Date Completed: 3/12/2015
Comments:

Title: CMS APPROVED (CA350)
Title Link: https://www.envirostor.dtsc.ca.gov/public/final_documents2?global_id=80001683&doc_id=6024570
Area Name:
Area Link:
Sub Area: Test Track Area
Sub Area Link: https://www.envirostor.dtsc.ca.gov/public/profile_report?global_id=80001683&site_id=2008875
Document Type: Corrective Measures Study Report
Date Completed: 11/9/2001
Comments: CMS Approved

Title: Coleman Highline Development Monitoring Well Modification Workplan Addendum
Title Link: https://www.envirostor.dtsc.ca.gov/public/final_documents2?global_id=80001683&doc_id=60409775
Area Name:
Area Link:
Sub Area: Test Track Area
Sub Area Link: https://www.envirostor.dtsc.ca.gov/public/profile_report?global_id=80001683&site_id=2008875
Document Type: Technical Workplan
Date Completed: 5/27/2016
Comments:

Title: Annual Oversight Cost Estimate
Title Link: https://www.envirostor.dtsc.ca.gov/public/final_documents2?global_id=80001683&enforcement_id=60451706
Area Name: PROJECT WIDE
Area Link:
Sub Area:
Sub Area Link:
Document Type: Annual Oversight Cost Estimate
Date Completed: 9/20/2018
Comments: DTSC letter with oversight cost estimate for project activities for fiscal year 2018/2019.

Title: Annual Oversight Cost Estimate FY20/21
Title Link: https://www.envirostor.dtsc.ca.gov/public/final_documents2?global_id=80001683&enforcement_id=60472900
Area Name: PROJECT WIDE
Area Link:
Sub Area:
Sub Area Link:
Document Type: Annual Oversight Cost Estimate
Date Completed: 10/8/2020
Comments: REW Letter for FY20/21 was submitted to RP on 10/082020.

Title: Financial Assurance Cost Estimate, Test Track Area
Title Link: https://www.envirostor.dtsc.ca.gov/public/final_documents2?global_id=80001683&doc_id=60391954
Area Name:
Area Link:
Sub Area: Test Track Area
Sub Area Link: https://www.envirostor.dtsc.ca.gov/public/profile_report?global_id=80001683&site_id=2008875
Document Type: Financial Assurance Documentation
Date Completed: 4/29/2015
Comments:

Title: Indoor Air Risk Assessment, Test Track Area
Title Link: https://www.envirostor.dtsc.ca.gov/public/final_documents2?global_id=80001683&doc_id=60190985
Area Name:
Area Link:
Sub Area: Test Track Area

Sub Area Link: https://www.envirostor.dtsc.ca.gov/public/profile_report?global_id=80001683&site_id=2008875
Document Type: Risk Assessment Report
Date Completed: 1/11/2002
Comments: completed

Title: Notice of Planned Construction: Coleman Highline Development
Title Link: https://www.envirostor.dtsc.ca.gov/public/final_documents2?global_id=80001683&doc_id=60377207
Area Name:
Area Link:
Sub Area: Test Track Area
Sub Area Link: https://www.envirostor.dtsc.ca.gov/public/profile_report?global_id=80001683&site_id=2008875
Document Type: Work Notice
Date Completed: 11/5/2014
Comments: A Work Notice was mailed out to inform the community about upcoming construction work for the Coleman Highland Development. The grading work and utility trench excavation that are occur as part of the construction will involve the removal and disposal at a permitted landfill of soil containing low levels of petroleum hydrocarbons, volatile organic compounds, and metals.

Title: Annual Cost Estimate Letter
Title Link: https://www.envirostor.dtsc.ca.gov/public/final_documents2?global_id=80001683&enforcement_id=60255693
Area Name: PROJECT WIDE
Area Link:
Sub Area:
Sub Area Link:
Document Type: Annual Oversight Cost Estimate
Date Completed: 9/29/2010
Comments: Annual DTSC oversight cost estimate for fiscal year 2010/2011

Title: Annual LUC Site Inspection
Title Link: https://www.envirostor.dtsc.ca.gov/public/final_documents2?global_id=80001683&enforcement_id=60306391
Area Name: PROJECT WIDE
Area Link:
Sub Area:
Sub Area Link:
Document Type: Land Use Restriction - Site Inspection/Visit
Date Completed: 1/5/2015
Comments: DTSC performed an annual site inspection to verify compliance with the Land Use Covenants. Based on observations from the site inspection, DTSC concluded that none of the activities and uses on the the site violate the Land Use Covenants.

Title: Financial Assurance
Title Link: https://www.envirostor.dtsc.ca.gov/public/final_documents2?global_id=80001683&doc_id=60399131
Area Name: PROJECT WIDE
Area Link:
Sub Area:
Sub Area Link:
Document Type: Financial Assurance Documentation
Date Completed: 9/23/2016
Comments: DTSC accepted FMC's financial assurance for an amount of $4,474,000 through a Corporate Self-Guaranty. The financial assurance will be increased to $17,387,856 in March 2017 to reflect the updated 30-year cost estimate for operation and maintenance of the Test Track Area and Central Plant Area groundwater extraction and treatment systems.

Title: Financial Assurance Documentation
Title Link:
Area Name: PROJECT WIDE
Area Link:
Sub Area:
Sub Area Link:
Document Type: Financial Assurance Documentation
Date Completed: 9/23/2019
Comments: Per FA Unit, no need to increase financial mechanism.

Title: Financial Assurance update letter
Title Link: https://www.envirostor.dtsc.ca.gov/public/final_documents2?global_id=80001683&enforcement_id=60411173
Area Name: PROJECT WIDE
Area Link:
Sub Area:
Sub Area Link:

Document Type: Correspondence
Date Completed: 7/11/2016
Comments: DTSC approved the financial assurance cost estimate submitted by FMC Corporation and requested that the amount of the existing financial mechanism be increased or a new mechanism be put in place to provide financial assurance for the amount of the updated cost estimate.

Title: Annual LUC Site Inspection
Title Link: https://www.envirostor.dtsc.ca.gov/public/final_documents2?global_id=80001683&enforcement_id=60306393
Area Name: PROJECT WIDE
Area Link:
Sub Area:
Sub Area Link:
Document Type: Land Use Restriction - Site Inspection/Visit
Date Completed: 11/1/2016
Comments:

Title: Aquifer Pump Test Technical Memorandum
Title Link: https://www.envirostor.dtsc.ca.gov/public/final_documents2?global_id=80001683&doc_id=60483097
Area Name: PROJECT WIDE
Area Link:
Sub Area:
Sub Area Link:
Document Type: Other Report
Date Completed: 7/30/2021
Comments: DTSC comments were addressed in final report.

Title: Fieldwork for Downgradient Investigation
Title Link:
Area Name: PROJECT WIDE
Area Link:
Sub Area:
Sub Area Link:
Document Type: Fieldwork
Date Completed: 5/31/2017
Comments: FMC completed the fieldwork at the airport for the downgradient groundwater investigation.

Title: Project Management Transfer Letter
Title Link: https://www.envirostor.dtsc.ca.gov/public/final_documents2?global_id=80001683&enforcement_id=60478487
Area Name: PROJECT WIDE
Area Link:
Sub Area:
Sub Area Link:
Document Type: Letter - Notice
Date Completed: 5/13/2020
Comments: Project management transfer from Henry Chui to Arthur Machado.

Title: 2011 Annual Groundwater Verification Monitoring Report
Title Link: https://www.envirostor.dtsc.ca.gov/public/final_documents2?global_id=80001683&doc_id=60273532
Area Name:
Area Link:
Sub Area: Central Plant Area
Sub Area Link: https://www.envirostor.dtsc.ca.gov/public/profile_report?global_id=80001683&site_id=2008874
Document Type: Operation and Maintenance Report
Date Completed: 4/6/2012
Comments: Report is approved without comments.

Title: CMS APPROVED (CA350)
Title Link: https://www.envirostor.dtsc.ca.gov/public/final_documents2?global_id=80001683&doc_id=6024841
Area Name:
Area Link:
Sub Area: Central Plant Area
Sub Area Link: https://www.envirostor.dtsc.ca.gov/public/profile_report?global_id=80001683&site_id=2008874
Document Type: Corrective Measures Study Report
Date Completed: 12/20/2005
Comments: CMS Report Received, CMS Technical Complete

Title: Well Abandoment and Replacement Report
Title Link: https://www.envirostor.dtsc.ca.gov/public/final_documents2?global_id=80001683&doc_id=60413886
Area Name: PROJECT WIDE

Area Link:
Sub Area:
Sub Area Link:
Document Type: Technical Report
Date Completed: 9/8/2016
Comments: The report describes the groundwater monitoring well abandonment and reinstallation activities that were necessary due to the proposed development of the soccer fields and parking area at the Site. The monitoring wells were relocated closer to the property boundary.

Title: Financial Assurance Cost Estimate, Central Plant Area
Title Link: https://www.envirostor.dtsc.ca.gov/public/final_documents2?global_id=80001683&doc_id=60360913
Area Name:
Area Link:
Sub Area: Central Plant Area
Sub Area Link: https://www.envirostor.dtsc.ca.gov/public/profile_report?global_id=80001683&site_id=2008874
Document Type: Financial Assurance Documentation
Date Completed: 6/2/2014
Comments: DTSC conducted a financial responsibility review to determine whether an adequate financial assurance mechanism and amount are in place for operation and maintenance activities at the Site. DTSC concluded that adequate financial assurance is in place.

Title: Groundwater Verification and Monitoring Reports 2008 and 2007
Title Link: https://www.envirostor.dtsc.ca.gov/public/final_documents2?global_id=80001683&doc_id=6022925
Area Name:
Area Link:
Sub Area: Central Plant Area
Sub Area Link: https://www.envirostor.dtsc.ca.gov/public/profile_report?global_id=80001683&site_id=2008874
Document Type: Operation and Maintenance Report
Date Completed: 12/2/2009
Comments: comments sent to RP

Title: Notice of Planned Construction, Demolition of Surface Materials, Earthquakes Stadium
Title Link: https://www.envirostor.dtsc.ca.gov/public/final_documents2?global_id=80001683&doc_id=60319961
Area Name:
Area Link:
Sub Area: Central Plant Area
Sub Area Link: https://www.envirostor.dtsc.ca.gov/public/profile_report?global_id=80001683&site_id=2008874
Document Type: Technical Workplan
Date Completed: 4/8/2013
Comments:

Title: Work Plan for the Destruction and Replacement of Groundwater Monitoring Wells
Title Link: https://www.envirostor.dtsc.ca.gov/public/final_documents2?global_id=80001683&doc_id=60359848
Area Name:
Area Link:
Sub Area: Central Plant Area
Sub Area Link: https://www.envirostor.dtsc.ca.gov/public/profile_report?global_id=80001683&site_id=2008874
Document Type: Technical Workplan
Date Completed: 6/10/2014
Comments: The Work Plan presents details for the destruction and replacement of groundwater monitoring wells TW2-55 and TW59-SC in the Central Plant Area. These two monitoring wells were buried and damaged during activities related to the construction of the San Jose Earthquakes soccer stadium. The monitoring wells were located, but could not be repaired. Two new monitoring wells are to be installed near the original wells.

Title: Annual Groundwater Compliance Monitoring Report
Title Link: https://www.envirostor.dtsc.ca.gov/public/final_documents2?global_id=80001683&doc_id=60336000
Area Name:
Area Link:
Sub Area: Test Track Area
Sub Area Link: https://www.envirostor.dtsc.ca.gov/public/profile_report?global_id=80001683&site_id=2008875
Document Type: Operation and Maintenance Report
Date Completed: 9/20/2018
Comments:

Title: Annual Groundwater Compliance Monitoring Report
Title Link: https://www.envirostor.dtsc.ca.gov/public/final_documents2?global_id=80001683&doc_id=60336002
Area Name:
Area Link:
Sub Area: Test Track Area

Sub Area Link: https://www.envirostor.dtsc.ca.gov/public/profile_report?global_id=80001683&site_id=2008875
Document Type: Operation and Maintenance Report
Date Completed: 7/30/2020
Comments:

Title: Coleman Highline Development - Proposed Bldg 3 Design
Title Link: https://www.envirostor.dtsc.ca.gov/public/final_documents2?global_id=80001683&doc_id=60452460
Area Name:
Area Link:
Sub Area: Test Track Area
Sub Area Link: https://www.envirostor.dtsc.ca.gov/public/profile_report?global_id=80001683&site_id=2008875
Document Type: Remedial Design - Preliminary/Intermediate
Date Completed: 10/18/2018
Comments:

Title: FMC Coleman Highline Development Monitoring Well Modification Workplan
Title Link: https://www.envirostor.dtsc.ca.gov/public/final_documents2?global_id=80001683&doc_id=60407752
Area Name:
Area Link:
Sub Area: Test Track Area
Sub Area Link: https://www.envirostor.dtsc.ca.gov/public/profile_report?global_id=80001683&site_id=2008875
Document Type: Technical Workplan
Date Completed: 5/26/2016
Comments:

Title: NPDES Report, Test Track Area, 1st quarter 2010
Title Link: https://www.envirostor.dtsc.ca.gov/public/final_documents2?global_id=80001683&doc_id=60192980
Area Name:
Area Link:
Sub Area: Test Track Area
Sub Area Link: https://www.envirostor.dtsc.ca.gov/public/profile_report?global_id=80001683&site_id=2008875
Document Type: Operation and Maintenance Report
Date Completed: 5/10/2010
Comments: From January 15th through February 11th, the system was off for short periods of time due to power failures. Each time this occurred, a technician was sent to the site to restart the system as soon as possible. These power failures corresponded with severe weather events. Additionally, on March 17th, the system was off for 18 hours due to an overloaded variable frequency drive (VFD). The VFD was repaired and the system was restarted on March 18th. The total flow volume discharged to the storm drain from the system during this quarter, based on daily average flow volumes, was 2,077,904 gallons. No exceedances to the NPDES permit were observed.

Title: NPDES Report, Test Track Area, 3rd Quarter 2010
Title Link: https://www.envirostor.dtsc.ca.gov/public/final_documents2?global_id=80001683&doc_id=60257578
Area Name:
Area Link:
Sub Area: Test Track Area
Sub Area Link: https://www.envirostor.dtsc.ca.gov/public/profile_report?global_id=80001683&site_id=2008875
Document Type: Operation and Maintenance Report
Date Completed: 11/2/2010
Comments:

Title: Soil Management Compliance Report Phase 1 of the Coleman Highline Development
Title Link: https://www.envirostor.dtsc.ca.gov/public/final_documents2?global_id=80001683&doc_id=60445092
Area Name:
Area Link:
Sub Area: Test Track Area
Sub Area Link: https://www.envirostor.dtsc.ca.gov/public/profile_report?global_id=80001683&site_id=2008875
Document Type: Technical Report
Date Completed: 6/5/2018
Comments:

Title: Annual Groundwater Verification Monitoring Report
Title Link: https://www.envirostor.dtsc.ca.gov/public/final_documents2?global_id=80001683&doc_id=60397055
Area Name:
Area Link:
Sub Area: Central Plant Area
Sub Area Link: https://www.envirostor.dtsc.ca.gov/public/profile_report?global_id=80001683&site_id=2008874
Document Type: Operation and Maintenance Report
Date Completed: 10/22/2018
Comments:

Title: CERTIFICATION OF REMEDY COMPLETION (CMI) (CA550)
Title Link: https://www.envirostor.dtsc.ca.gov/public/final_documents2?global_id=80001683&doc_id=6026608
Area Name:
Area Link:
Sub Area: Central Plant Area
Sub Area Link: https://www.envirostor.dtsc.ca.gov/public/profile_report?global_id=80001683&site_id=2008874
Document Type: Remedy Constructed: Operating Properly & Successfully
Date Completed: 11/8/2006
Comments: CMI Approval. LA 10/2/08

Title: Remediation of VOCs in the Central Plant Area
Title Link: https://www.envirostor.dtsc.ca.gov/public/final_documents2?global_id=80001683&doc_id=6025138
Area Name:
Area Link:
Sub Area: Central Plant Area
Sub Area Link: https://www.envirostor.dtsc.ca.gov/public/profile_report?global_id=80001683&site_id=2008874
Document Type: Interim Measures Workplan
Date Completed: 12/18/2000
Comments: Interim Remedial Measures Workplan for Central Plant Area datd 8/03/00.

Title: Annual LUC Site Inspection
Title Link: https://www.envirostor.dtsc.ca.gov/public/final_documents2?global_id=80001683&enforcement_id=60273508
Area Name: PROJECT WIDE
Area Link:
Sub Area:
Sub Area Link:
Document Type: * Land Use Restriction Monitoring Report
Date Completed: 4/25/2012
Comments: DTSC conducted a site visit on April 23, 2012. The Site continues to comply with the restrictions and requirements of the Land Use covenant. Site conditions have not changed since the previous annual site visit, except the Central Plant Area, which is now demolished and empty as was expected to occur.

Title: Annual Oversight Cost Estimate
Title Link: https://www.envirostor.dtsc.ca.gov/public/final_documents2?global_id=80001683&enforcement_id=60413271
Area Name: PROJECT WIDE
Area Link:
Sub Area:
Sub Area Link:
Document Type: Annual Oversight Cost Estimate
Date Completed: 9/22/2016
Comments: DTSC letter with oversight cost estimate for project activities for fiscal year 2016/2017

Title: Financial Assurance
Title Link:
Area Name: PROJECT WIDE
Area Link:
Sub Area:
Sub Area Link:
Document Type: Financial Assurance Documentation
Date Completed: 2/16/2018
Comments: Per 2/16/2018 email confirmation from FR unit, FA mechanism is sufficiently funded.

Title: Financial Assurance Cost Estimate Reminder Letter
Title Link: https://www.envirostor.dtsc.ca.gov/public/final_documents2?global_id=80001683&enforcement_id=60402374
Area Name: PROJECT WIDE
Area Link:
Sub Area:
Sub Area Link:
Document Type: Correspondence
Date Completed: 10/29/2015
Comments: DTSC letter to FMC Corporation regarding extension of date for submittal of updated financial assurance cost estimate.

Title: Pre-Development Subsurface Investigation Report, Coleman Highline Tranche 2, Phase 3
Title Link: https://www.envirostor.dtsc.ca.gov/public/final_documents2?global_id=80001683&doc_id=60501326
Area Name: PROJECT WIDE
Area Link:
Sub Area:

Sub Area Link:
Document Type: Other Report
Date Completed: 9/28/2021
Comments: Investigation report discussing the results of soil and soil vapor sampling conducted at Tranche 2, Phase 3 of the Coleman Highline Site. A vapor intrusion mitigation system (VIMS) is proposed for the Site as a prudential measure. The VIMS design documents will be submitted to DTSC for review and approval.

Title: Remedy Selected
Title Link: https://www.envirostor.dtsc.ca.gov/public/final_documents2?global_id=80001683&enforcement_id=60299701
Area Name: PROJECT WIDE
Area Link:
Sub Area:
Sub Area Link:
Document Type: Remedy Selection and Statement of Basis
Date Completed: 4/20/2006
Comments:

Map Key	Number of Records	Direction	Distance (mi/ft)	Elev/Diff (ft)	Site	DB
67	3 of 4	NE	0.72 / 3,795.50	57.29 / -18	FMC CORPORATION 1125 COLEMAN AVENUE SAN JOSE CA 951030000	HWP

Estor/EPA ID: CAD077184745
Site Code: 520019
Nat Priority List:
Acres:
Special Program:
Funding:
Assembly District: 25
Senate District: 10
School District:
APN:
Cleanup Status:
Cleanup Oversight Agencies:
Site Type: CLOSED
Office:
Past Use that Caused Contam:
Potential Media Affected:

Permit Renewal Lead:
Project Manager:
Supervisor:
Public Partici Spclst:
Census Tract: 6085505100
County: SANTA CLARA
Latitude: 37.354374
Longitude: -121.929014

Envirostor ID: CAD077184745
Status: CLOSED - LAND USE RESTRICTIONS
Summary Link: https://www.envirostor.dtsc.ca.gov/public/profile_report?global_id=CAD077184745

Program Type: HAZ WASTE
CalEnviroScrnScore: 66-70%

Land Use Restrictions

Site Management Requirements: NONE SPECIFIED
Title:
Title Link:
Date Recorded: 5/31/2007

Site Management Requirements: NONE SPECIFIED
Title:
Title Link:
Date Recorded: 6/1/1998

Permit Units - Completed Activities

Date: 2/26/1986
Event Description: NEW OPERATING PERMIT - APPLICATION PART B RECEIVED
Unit:
Doc Link:
Unit Link:

Date: 4/1/1993
Event Description: NEW OPERATING PERMIT - FINAL PERMIT - WITHDRAWAL REQUEST RECEIVED

Unit:
Doc Link:
Unit Link:

Date: 6/15/1992
Event Description: NEW OPERATING PERMIT - APPLICATION PART A RECEIVED
Unit:
Doc Link:
Unit Link:

Units Undergoing Closure

Date: 11/27/1996
Event Description: CLOSURE FINAL - ISSUE CLOSURE VERIFICATION
Unit: MULTIPLE UNITS
Doc Link: https://www.envirostor.dtsc.ca.gov/public/https://www.hwmpenvirostor.dtsc.ca.gov/public/site_documents/1143476188/FMC%5FTestTrack%5FClosureCertApprovEntireSite%5F112796%2Epdf

Permit Maintenance - Completed Activities

Title: Annual 2018 Groundwater Monitoring Report
Title Link:
Document Type: MONITORING REPORT - GROUNDWATER
Date Completed: 3/29/2019

Title: Ammended LUC for the FMC Corp dated 5/31/2007.
Title Link: https://www.envirostor.dtsc.ca.gov/public/ hwmp_final_documents?cmd=radocuments&global_id=CAD077184745&enforcement_id=60001410
Document Type: DEED RESTRICTION / LUC ISSUED
Date Completed: 5/31/2007

Title: Annual 2018 Groundwater Monitoring Report - North Test Track Area
Title Link:
Document Type: MONITORING REPORT - GROUNDWATER
Date Completed: 5/2/2019

Title: LUC1 for the FMC Corp dated 6/1/1998
Title Link: https://www.envirostor.dtsc.ca.gov/public/ hwmp_final_documents?cmd=radocuments&global_id=CAD077184745&enforcement_id=60001409
Document Type: DEED RESTRICTION / LUC ISSUED
Date Completed: 6/1/1998

67	4 of 4	NE	0.72 / 3,795.50	57.29 / -18	**FMC CORPORATION** **1125 COLEMAN AVENUE** **SAN JOSE CA 95103**	INSP COMP ENF

EPA ID: CAD077184745
Geotracker Address: 1125 COLEMAN AVENUE
Geotracker City: SAN JOSE
County: SANTA CLARA
Geotracker Lat: 37.354374
Geotracker Long: -121.929014
Report URL: https://www.envirostor.dtsc.ca.gov/public/eerp_profile_report?global_id=3003662

Inspection Information

Inspection Type: Compliance Evaluation Inspection
Violations: No Violations
Inspection Date: 4/27/1989
Return to Compliance:
Report Sent Date: 5/26/1989

Inspection Type: Compliance Evaluation Inspection
Violations: No Violations
Inspection Date: 10/22/1981
Return to Compliance:
Report Sent Date:

Inspection Type: Compliance Evaluation Inspection
Violations: No Violations
Inspection Date: 9/17/1982
Return to Compliance:
Report Sent Date: 9/17/1982

Inspection Type: Compliance Evaluation Inspection
Violations: No Violations
Inspection Date: 4/4/1987
Return to Compliance:
Report Sent Date: 4/4/1987

Permitting

Site Code: 520019
Program Type: HAZARDOUS WASTE FACILITY
Facility Type: HIST PERMITTED
Calenviro Screen Percentile Sc: 66-70%
Site Facility Type: CLOSED
Facility History:
Assembly District: 25
Senate District: 10
Census Tract: 6085505100

This property is the former site of the FMC Corporation. FMC operated a facility for the design, production, and testing of military tracked vehicles under US DOD contracts from 1951 to 1997. FMC was a hazardous waste storage and treatment facility under an interim status and certified closed in November 1996. Closure of the site involved dividing the site into areas. The Test Track Area and the Central Plant Area have been closed to industrial standards. Groundwater is impacted with organic contaminants and continues to be pumped and treated by FMC with oversight from DTSC. Both the Test Track Area and the Central Plant Area are now owned by the City of San Jose. The Plant 7 Area on the eastern portion of the site is now owned by Arcadia. On the western end is the last remnant of the FMC Corporation, an industrial facility run by the BAE Corporation which took over operations from FMC.

DTSC Investigation Compliance Enforcement Sites

Envirostor ID: 3003662
Status: No Action
FID Ice Sites Sp: 28
FID T1: 1231
Local Enviro Screen 3.0 Tract: 6085505100
Local Env Screen 3.0 Pctlran: 66 - 70%
Site Type: INSPECTION
Latitude: 37.354374
Longitude: -121.929014

Site Details from REST Service

Envirostor ID: 3003662
Status: No Action
Site Type: INSPECTION
Latitude: 37.354374
Longitude: -121.929014

Site Details (Download)

Envirostor ID: 3003662
Site Type: INSPECTION
Status: No Action
County: SANTA CLARA
Project Name: FMC CORPORATION
Address: 1125 COLEMAN AVENUE
City: SAN JOSE
Zip: 95103

68	1 of 1	NE	0.73 / 3,846.38	56.04 / -19	FMC CORPORATION 1125 COLEMAN AVE SAN JOSE CA 95110	RCRA CORRACTS

EPA Handler ID: CAD077184745
Gen Status Universe: Small Quantity Generator
Contact Name: ZAHRA M ZAHIRALESLAMZAD
Contact Address: US
Contact Phone No and Ext: 408-289-3141
Contact Email: ZAHRA_ZAHIR@FMCSJ.COM
Contact Country: US

County Name:	SANTA CLARA
EPA Region:	09
Land Type:	Private
Receive Date:	20040218
Location Latitude:	37.352175
Location Longitude:	-121.923651

Event/Area Details

Area Name:	TEST TRACK AREA
Event Code:	CA772GC
Corrective Action Event Descri:	INSTITUTIONAL CONTROLS ESTABLISHED-GOVERNMENTAL CONTROL
Actual Date of Event:	20020221
Orig Sched Event Date:	20020221
New Sched Event Date:	
Best Date:	20020221
Groundwater Release Indicator:	
Soil Release Indicator:	
Air Release Indicator:	
Surface Waste Release Ind:	
Event Responsible Agency:	S

Area Name:	CENTRAL PLANT AREA
Event Code:	CA049PA
Corrective Action Event Descri:	PA OR CERCLA INSPECTION
Actual Date of Event:	19900629
Orig Sched Event Date:	
New Sched Event Date:	
Best Date:	19900629
Groundwater Release Indicator:	Yes
Soil Release Indicator:	Yes
Air Release Indicator:	
Surface Waste Release Ind:	
Event Responsible Agency:	E

Area Name:	ENTIRE FACILITY
Event Code:	CA180
Corrective Action Event Descri:	INVESTIGATION IMPLEMENTATION BEGUN
Actual Date of Event:	20170531
Orig Sched Event Date:	
New Sched Event Date:	
Best Date:	20170531
Groundwater Release Indicator:	
Soil Release Indicator:	
Air Release Indicator:	
Surface Waste Release Ind:	
Event Responsible Agency:	S

Area Name:	CENTRAL PLANT AREA
Event Code:	CA190
Corrective Action Event Descri:	INVESTIGATION REPORT RECEIVED
Actual Date of Event:	20040817
Orig Sched Event Date:	
New Sched Event Date:	
Best Date:	20040817
Groundwater Release Indicator:	Yes
Soil Release Indicator:	Yes
Air Release Indicator:	
Surface Waste Release Ind:	
Event Responsible Agency:	S

Area Name:	TEST TRACK AREA
Event Code:	CA380
Corrective Action Event Descri:	DATE FOR PUBLIC NOTICE ON PROPOSED REMEDY
Actual Date of Event:	20011113
Orig Sched Event Date:	
New Sched Event Date:	
Best Date:	20011113

Groundwater Release Indicator:
Soil Release Indicator:
Air Release Indicator:
Surface Waste Release Ind:
Event Responsible Agency: S

Area Name: CENTRAL PLANT AREA
Event Code: CA200
Corrective Action Event Descri: INVESTIGATION COMPLETE
Actual Date of Event: 20050729
Orig Sched Event Date:
New Sched Event Date:
Best Date: 20050729
Groundwater Release Indicator:
Soil Release Indicator:
Air Release Indicator:
Surface Waste Release Ind:
Event Responsible Agency: S

Area Name: CENTRAL PLANT AREA
Event Code: CA03193
Corrective Action Event Descri: REEVALUATE IN FY
Actual Date of Event:
Orig Sched Event Date: 19931001
New Sched Event Date:
Best Date: 19931001
Groundwater Release Indicator: Yes
Soil Release Indicator: Yes
Air Release Indicator:
Surface Waste Release Ind:
Event Responsible Agency: E

Area Name: CENTRAL PLANT AREA
Event Code: CA805
Corrective Action Event Descri:
Actual Date of Event: 20080515
Orig Sched Event Date:
New Sched Event Date:
Best Date: 20080515
Groundwater Release Indicator: Yes
Soil Release Indicator: Yes
Air Release Indicator:
Surface Waste Release Ind:
Event Responsible Agency: S

Area Name: CENTRAL PLANT AREA
Event Code: CA350
Corrective Action Event Descri: CMS COMPLETE
Actual Date of Event: 20051220
Orig Sched Event Date:
New Sched Event Date:
Best Date: 20051220
Groundwater Release Indicator:
Soil Release Indicator:
Air Release Indicator:
Surface Waste Release Ind:
Event Responsible Agency: S

Area Name: CENTRAL PLANT AREA
Event Code: CA772GC
Corrective Action Event Descri: INSTITUTIONAL CONTROLS ESTABLISHED-GOVERNMENTAL CONTROL
Actual Date of Event: 20070531
Orig Sched Event Date: 20070531
New Sched Event Date:
Best Date: 20070531
Groundwater Release Indicator:
Soil Release Indicator:
Air Release Indicator:
Surface Waste Release Ind:

Event Responsible Agency: S

Area Name: CENTRAL PLANT AREA
Event Code: CA049SI
Corrective Action Event Descri: PA OR CERCLA INSPECTION
Actual Date of Event: 19870101
Orig Sched Event Date:
New Sched Event Date:
Best Date: 19870101
Groundwater Release Indicator: Yes
Soil Release Indicator: Yes
Air Release Indicator:
Surface Waste Release Ind:
Event Responsible Agency: E

Area Name: ENTIRE FACILITY
Event Code: CA725YE
Corrective Action Event Descri: HUMAN EXPOSURES CONTROLLED DETERMINATION-YES, APPLICABLE AS OF THIS DATE
Actual Date of Event: 20131105
Orig Sched Event Date: 20130816
New Sched Event Date: 20131105
Best Date: 20131105
Groundwater Release Indicator:
Soil Release Indicator:
Air Release Indicator:
Surface Waste Release Ind:
Event Responsible Agency: S

Area Name: TEST TRACK AREA
Event Code: CA150
Corrective Action Event Descri: INVESTIGATION WORKPLAN APPROVED
Actual Date of Event: 19970625
Orig Sched Event Date:
New Sched Event Date:
Best Date: 19970625
Groundwater Release Indicator:
Soil Release Indicator:
Air Release Indicator:
Surface Waste Release Ind:
Event Responsible Agency: S

Area Name: CENTRAL PLANT AREA
Event Code: CA400
Corrective Action Event Descri: REMEDY DECISION
Actual Date of Event: 20060420
Orig Sched Event Date:
New Sched Event Date:
Best Date: 20060420
Groundwater Release Indicator: Yes
Soil Release Indicator: Yes
Air Release Indicator:
Surface Waste Release Ind:
Event Responsible Agency: S

Area Name: TEST TRACK AREA
Event Code: CA350
Corrective Action Event Descri: CMS COMPLETE
Actual Date of Event: 20011109
Orig Sched Event Date:
New Sched Event Date:
Best Date: 20011109
Groundwater Release Indicator:
Soil Release Indicator:
Air Release Indicator:
Surface Waste Release Ind:
Event Responsible Agency: S

Area Name: CENTRAL PLANT AREA
Event Code: CA029ST

Corrective Action Event Descri:	LEAD AGENCY DETERMINATION
Actual Date of Event:	19900629
Orig Sched Event Date:	
New Sched Event Date:	
Best Date:	19900629
Groundwater Release Indicator:	Yes
Soil Release Indicator:	Yes
Air Release Indicator:	
Surface Waste Release Ind:	
Event Responsible Agency:	E

Area Name:	CENTRAL PLANT AREA
Event Code:	CA110
Corrective Action Event Descri:	INVESTIGATION WORKPLAN RECEIVED
Actual Date of Event:	19970221
Orig Sched Event Date:	
New Sched Event Date:	
Best Date:	19970221
Groundwater Release Indicator:	Yes
Soil Release Indicator:	Yes
Air Release Indicator:	
Surface Waste Release Ind:	
Event Responsible Agency:	S

Area Name:	CENTRAL PLANT AREA
Event Code:	CA340
Corrective Action Event Descri:	CMS REPORT RECEIVED
Actual Date of Event:	20050922
Orig Sched Event Date:	
New Sched Event Date:	
Best Date:	20050922
Groundwater Release Indicator:	Yes
Soil Release Indicator:	Yes
Air Release Indicator:	
Surface Waste Release Ind:	
Event Responsible Agency:	S

Area Name:	CENTRAL PLANT AREA
Event Code:	CA500
Corrective Action Event Descri:	CMI WORKPLAN APPROVED
Actual Date of Event:	20001218
Orig Sched Event Date:	
New Sched Event Date:	
Best Date:	20001218
Groundwater Release Indicator:	Yes
Soil Release Indicator:	Yes
Air Release Indicator:	
Surface Waste Release Ind:	
Event Responsible Agency:	S

Area Name:	CENTRAL PLANT AREA
Event Code:	CA048ST
Corrective Action Event Descri:	RFA NEED BY ANOTHER AGCY
Actual Date of Event:	
Orig Sched Event Date:	19910919
New Sched Event Date:	
Best Date:	19910919
Groundwater Release Indicator:	Yes
Soil Release Indicator:	Yes
Air Release Indicator:	
Surface Waste Release Ind:	
Event Responsible Agency:	E

Area Name:	PLANT NO. 7
Event Code:	CA380
Corrective Action Event Descri:	DATE FOR PUBLIC NOTICE ON PROPOSED REMEDY
Actual Date of Event:	19970801
Orig Sched Event Date:	
New Sched Event Date:	

Best Date: 19970801
Groundwater Release Indicator:
Soil Release Indicator:
Air Release Indicator:
Surface Waste Release Ind:
Event Responsible Agency: S

Area Name: CENTRAL PLANT AREA
Event Code: CA150
Corrective Action Event Descri: INVESTIGATION WORKPLAN APPROVED
Actual Date of Event: 19970625
Orig Sched Event Date:
New Sched Event Date:
Best Date: 19970625
Groundwater Release Indicator:
Soil Release Indicator:
Air Release Indicator:
Surface Waste Release Ind:
Event Responsible Agency: S

Area Name: CENTRAL PLANT AREA
Event Code: CA550RC
Corrective Action Event Descri: REMEDY CONSTRUCTION-REMEDY CONSTRUCTED
Actual Date of Event: 20061108
Orig Sched Event Date: 20061208
New Sched Event Date:
Best Date: 20061108
Groundwater Release Indicator:
Soil Release Indicator:
Air Release Indicator:
Surface Waste Release Ind:
Event Responsible Agency: S

Area Name: CENTRAL PLANT AREA
Event Code: CA150
Corrective Action Event Descri: INVESTIGATION WORKPLAN APPROVED
Actual Date of Event: 19970625
Orig Sched Event Date:
New Sched Event Date:
Best Date: 19970625
Groundwater Release Indicator: Yes
Soil Release Indicator: Yes
Air Release Indicator:
Surface Waste Release Ind:
Event Responsible Agency: S

Area Name: ENTIRE FACILITY
Event Code: CA750YE
Corrective Action Event Descri: RELEASE TO GW CONTROLLED DETERMINATION-YES, APPLICABLE AS OF THIS DATE
Actual Date of Event: 20180918
Orig Sched Event Date: 20190108
New Sched Event Date: 20180930
Best Date: 20180918
Groundwater Release Indicator:
Soil Release Indicator:
Air Release Indicator:
Surface Waste Release Ind:
Event Responsible Agency: S

Area Name: CENTRAL PLANT AREA
Event Code: CA380
Corrective Action Event Descri: DATE FOR PUBLIC NOTICE ON PROPOSED REMEDY
Actual Date of Event: 20060224
Orig Sched Event Date:
New Sched Event Date:
Best Date: 20060224
Groundwater Release Indicator:
Soil Release Indicator:
Air Release Indicator:

Surface Waste Release Ind:
Event Responsible Agency: S

Area Name: CENTRAL PLANT AREA
Event Code: CA074HI
Corrective Action Event Descri: NCAPS RANKING/PRIORITY
Actual Date of Event: 19900629
Orig Sched Event Date:
New Sched Event Date:
Best Date: 19900629
Groundwater Release Indicator: Yes
Soil Release Indicator: Yes
Air Release Indicator:
Surface Waste Release Ind:
Event Responsible Agency: E

Area Name: CENTRAL PLANT AREA
Event Code: CA050RF
Corrective Action Event Descri: RFA COMPLETED-ASSESSMENT WAS A RFA
Actual Date of Event: 19920601
Orig Sched Event Date:
New Sched Event Date:
Best Date: 19920601
Groundwater Release Indicator: Yes
Soil Release Indicator: Yes
Air Release Indicator:
Surface Waste Release Ind:
Event Responsible Agency: S

Area Name: CENTRAL PLANT AREA
Event Code: CA600GW
Corrective Action Event Descri: STABILIZATION/INTERIM MEASURES DECISION-GROUNDWATER EXTRACTION & TREATMENT
Actual Date of Event: 20001218
Orig Sched Event Date:
New Sched Event Date:
Best Date: 20001218
Groundwater Release Indicator:
Soil Release Indicator:
Air Release Indicator:
Surface Waste Release Ind:
Event Responsible Agency: S

Area Name: TEST TRACK AREA
Event Code: CA200
Corrective Action Event Descri: INVESTIGATION COMPLETE
Actual Date of Event: 20011023
Orig Sched Event Date:
New Sched Event Date:
Best Date: 20011023
Groundwater Release Indicator:
Soil Release Indicator:
Air Release Indicator:
Surface Waste Release Ind:
Event Responsible Agency: S

Area Name: PLANT NO. 7
Event Code: CA200
Corrective Action Event Descri: INVESTIGATION COMPLETE
Actual Date of Event: 19970801
Orig Sched Event Date:
New Sched Event Date:
Best Date: 19970801
Groundwater Release Indicator:
Soil Release Indicator:
Air Release Indicator:
Surface Waste Release Ind:
Event Responsible Agency: S

Area Name: CENTRAL PLANT AREA

Event Code:	CA225IN
Corrective Action Event Descri:	STABILIZATION MEASURES EVALUATION-FURTHER INVESTIGATION NECESSARY
Actual Date of Event:	19941012
Orig Sched Event Date:	
New Sched Event Date:	
Best Date:	19941012
Groundwater Release Indicator:	Yes
Soil Release Indicator:	Yes
Air Release Indicator:	
Surface Waste Release Ind:	
Event Responsible Agency:	E

Area Name:	CENTRAL PLANT AREA
Event Code:	CA100
Corrective Action Event Descri:	INVESTIGATION IMPOSITION
Actual Date of Event:	19951228
Orig Sched Event Date:	
New Sched Event Date:	
Best Date:	19951228
Groundwater Release Indicator:	Yes
Soil Release Indicator:	Yes
Air Release Indicator:	
Surface Waste Release Ind:	
Event Responsible Agency:	S

Area Name:	CENTRAL PLANT AREA
Event Code:	CA075ME
Corrective Action Event Descri:	CA PRIORITIZATION-MEDIUM CA PRIORITY
Actual Date of Event:	19941012
Orig Sched Event Date:	
New Sched Event Date:	
Best Date:	19941012
Groundwater Release Indicator:	Yes
Soil Release Indicator:	Yes
Air Release Indicator:	
Surface Waste Release Ind:	
Event Responsible Agency:	E

Area Name:	CENTRAL PLANT AREA
Event Code:	CA550
Corrective Action Event Descri:	REMEDY CONSTRUCTION
Actual Date of Event:	20061108
Orig Sched Event Date:	
New Sched Event Date:	
Best Date:	20061108
Groundwater Release Indicator:	Yes
Soil Release Indicator:	Yes
Air Release Indicator:	
Surface Waste Release Ind:	
Event Responsible Agency:	S

Area Name:	ENTIRE FACILITY
Event Code:	CA800YE
Corrective Action Event Descri:	READY FOR ANTICIPATED USE DETERMINATION - READY FOR ANTICIPATED USE
Actual Date of Event:	20180329
Orig Sched Event Date:	20180329
New Sched Event Date:	
Best Date:	20180329
Groundwater Release Indicator:	
Soil Release Indicator:	
Air Release Indicator:	
Surface Waste Release Ind:	
Event Responsible Agency:	S

Violation/Evaluation Summary

Note:	VIOLATION or UNDETERMINED: There are VIOLATION or UNDETERMINED details or records associated with this facility (EPA ID) in the Compliance Monitoring and Enforcement table dated Nov, 2021.

Violation Details

Found Violation:	Yes
Citation:	F - 264.10-18.B
Violation Short Description:	TSD - General
Violation Type:	264.A
Violation Determined Date:	19940503
Scheduled Compliance Date:	19940915
Return to Compliance:	Observed
Actual Return to Compl:	19950228
Violation Responsible Agency:	State

Enforcement Details

Enforcement Type:	120
Enforcement Type Description:	WRITTEN INFORMAL
Enforcement Action Date:	19940614
Enf Disposition Status:	
Disposition Status Date:	
Enforcement Lead Agency:	State
Proposed Penalty Amount:	
Final Amount:	
Paid Amount:	

Violation Details

Found Violation:	Yes
Citation:	FR - 262.30-34.C
Violation Short Description:	Generators - General
Violation Type:	262.A
Violation Determined Date:	19930504
Scheduled Compliance Date:	19930915
Return to Compliance:	Observed
Actual Return to Compl:	19940503
Violation Responsible Agency:	State

Enforcement Details

Enforcement Type:	120
Enforcement Type Description:	WRITTEN INFORMAL
Enforcement Action Date:	19930615
Enf Disposition Status:	
Disposition Status Date:	
Enforcement Lead Agency:	State
Proposed Penalty Amount:	
Final Amount:	
Paid Amount:	

Violation Details

Found Violation:	Yes
Citation:	FR - 264.170-177.I
Violation Short Description:	TSD - General
Violation Type:	264.A
Violation Determined Date:	19930504
Scheduled Compliance Date:	19930915
Return to Compliance:	Observed
Actual Return to Compl:	19940503
Violation Responsible Agency:	State

Enforcement Details

Enforcement Type: 120
Enforcement Type Description: WRITTEN INFORMAL
Enforcement Action Date: 19930615
Enf Disposition Status:
Disposition Status Date:
Enforcement Lead Agency: State
Proposed Penalty Amount:
Final Amount:
Paid Amount:

Violation Details

Found Violation: Yes
Citation: FR - 264.50-56.D
Violation Short Description: TSD - General
Violation Type: 264.A
Violation Determined Date: 19930504
Scheduled Compliance Date: 19930915
Return to Compliance: Observed
Actual Return to Compl: 19940503
Violation Responsible Agency: State

Enforcement Details

Enforcement Type: 120
Enforcement Type Description: WRITTEN INFORMAL
Enforcement Action Date: 19930615
Enf Disposition Status:
Disposition Status Date:
Enforcement Lead Agency: State
Proposed Penalty Amount:
Final Amount:
Paid Amount:

Violation Details

Found Violation: Yes
Citation: FR - 264.10-18.B
Violation Short Description: TSD - General
Violation Type: 264.A
Violation Determined Date: 19930504
Scheduled Compliance Date: 19930915
Return to Compliance: Observed
Actual Return to Compl: 19940503
Violation Responsible Agency: State

Enforcement Details

Enforcement Type: 120
Enforcement Type Description: WRITTEN INFORMAL
Enforcement Action Date: 19930615
Enf Disposition Status:
Disposition Status Date:
Enforcement Lead Agency: State
Proposed Penalty Amount:
Final Amount:
Paid Amount:

Violation Details

Found Violation: Yes
Citation: FR - 264.140-150.H

Violation Short Description: TSD - Financial Requirements
Violation Type: 264.H
Violation Determined Date: 19930504
Scheduled Compliance Date: 19930915
Return to Compliance: Observed
Actual Return to Compl: 19940503
Violation Responsible Agency: State

Enforcement Details

Enforcement Type: 120
Enforcement Type Description: WRITTEN INFORMAL
Enforcement Action Date: 19930615
Enf Disposition Status:
Disposition Status Date:
Enforcement Lead Agency: State
Proposed Penalty Amount:
Final Amount:
Paid Amount:

Violation Details

Found Violation: Yes
Citation: F - 264.140-150.H
Violation Short Description: TSD - Financial Requirements
Violation Type: 264.H
Violation Determined Date: 19911120
Scheduled Compliance Date:
Return to Compliance: Observed
Actual Return to Compl: 19930713
Violation Responsible Agency: EPA

Violation Details

Found Violation: Yes
Citation: FR - 264.50-56.D
Violation Short Description: TSD - General
Violation Type: 264.A
Violation Determined Date: 19911115
Scheduled Compliance Date:
Return to Compliance: Observed
Actual Return to Compl: 19920120
Violation Responsible Agency: State

Enforcement Details

Enforcement Type: 310
Enforcement Type Description: FINAL 3008(A) COMPLIANCE ORDER
Enforcement Action Date: 19940614
Enf Disposition Status:
Disposition Status Date:
Enforcement Lead Agency: State
Proposed Penalty Amount:
Final Amount: 67000
Paid Amount:

Violation Details

Found Violation: Yes
Citation: FR - 264.50-56.D
Violation Short Description: TSD - General
Violation Type: 264.A
Violation Determined Date: 19911115

Scheduled Compliance Date: 19920212
Return to Compliance: Observed
Actual Return to Compl: 19920120
Violation Responsible Agency: State

Enforcement Details

Enforcement Type: 120
Enforcement Type Description: WRITTEN INFORMAL
Enforcement Action Date: 19911210
Enf Disposition Status:
Disposition Status Date:
Enforcement Lead Agency: State
Proposed Penalty Amount:
Final Amount:
Paid Amount:

Violation Details

Found Violation: Yes
Citation: FR - 264.110-120.G
Violation Short Description: TSD - Closure/Post-Closure
Violation Type: 264.G
Violation Determined Date: 19911115
Scheduled Compliance Date:
Return to Compliance: Observed
Actual Return to Compl: 19930504
Violation Responsible Agency: State

Enforcement Details

Enforcement Type: 310
Enforcement Type Description: FINAL 3008(A) COMPLIANCE ORDER
Enforcement Action Date: 19940614
Enf Disposition Status:
Disposition Status Date:
Enforcement Lead Agency: State
Proposed Penalty Amount:
Final Amount: 67000
Paid Amount:

Violation Details

Found Violation: Yes
Citation: FR - 264.110-120.G
Violation Short Description: TSD - Closure/Post-Closure
Violation Type: 264.G
Violation Determined Date: 19911115
Scheduled Compliance Date: 19920212
Return to Compliance: Observed
Actual Return to Compl: 19930504
Violation Responsible Agency: State

Enforcement Details

Enforcement Type: 120
Enforcement Type Description: WRITTEN INFORMAL
Enforcement Action Date: 19911210
Enf Disposition Status:
Disposition Status Date:
Enforcement Lead Agency: State
Proposed Penalty Amount:
Final Amount:

Paid Amount:

Violation Details

Found Violation: Yes
Citation: FR - 270
Violation Short Description: TSD - General
Violation Type: 264.A
Violation Determined Date: 19890427
Scheduled Compliance Date:
Return to Compliance: Observed
Actual Return to Compl: 19890726
Violation Responsible Agency: State

Enforcement Details

Enforcement Type: 120
Enforcement Type Description: WRITTEN INFORMAL
Enforcement Action Date: 19890605
Enf Disposition Status:
Disposition Status Date:
Enforcement Lead Agency: State
Proposed Penalty Amount:
Final Amount:
Paid Amount:

Violation Details

Found Violation: Yes
Citation: FR - 264.140-150.H
Violation Short Description: TSD - Financial Requirements
Violation Type: 264.H
Violation Determined Date: 19890410
Scheduled Compliance Date:
Return to Compliance: Observed
Actual Return to Compl: 19890516
Violation Responsible Agency: State

Enforcement Details

Enforcement Type: 120
Enforcement Type Description: WRITTEN INFORMAL
Enforcement Action Date: 19890508
Enf Disposition Status:
Disposition Status Date:
Enforcement Lead Agency: State
Proposed Penalty Amount:
Final Amount:
Paid Amount:

Evaluation Details

Evaluation Start Date: 19951220
Evaluation Type Description: COMPLIANCE EVALUATION INSPECTION ON-SITE
Violation Short Description:
Return to Compliance Date:
Evaluation Agency: State

Evaluation Start Date: 19940503
Evaluation Type Description: COMPLIANCE EVALUATION INSPECTION ON-SITE
Violation Short Description: TSD - General
Return to Compliance Date: 19950228
Evaluation Agency: State

Evaluation Start Date: 19930504
Evaluation Type Description: COMPLIANCE EVALUATION INSPECTION ON-SITE
Violation Short Description: Generators - General
Return to Compliance Date: 19940503
Evaluation Agency: State

Evaluation Start Date: 19930504
Evaluation Type Description: COMPLIANCE EVALUATION INSPECTION ON-SITE
Violation Short Description: TSD - Financial Requirements
Return to Compliance Date: 19940503
Evaluation Agency: State

Evaluation Start Date: 19930504
Evaluation Type Description: COMPLIANCE EVALUATION INSPECTION ON-SITE
Violation Short Description: TSD - General
Return to Compliance Date: 19940503
Evaluation Agency: State

Evaluation Start Date: 19911120
Evaluation Type Description: FINANCIAL RECORD REVIEW
Violation Short Description: TSD - Financial Requirements
Return to Compliance Date: 19930713
Evaluation Agency: EPA Contractor/Grantee

Evaluation Start Date: 19910930
Evaluation Type Description: COMPLIANCE EVALUATION INSPECTION ON-SITE
Violation Short Description: TSD - Closure/Post-Closure
Return to Compliance Date: 19930504
Evaluation Agency: State

Evaluation Start Date: 19910930
Evaluation Type Description: COMPLIANCE EVALUATION INSPECTION ON-SITE
Violation Short Description: TSD - General
Return to Compliance Date: 19920120
Evaluation Agency: State

Evaluation Start Date: 19900917
Evaluation Type Description: FINANCIAL RECORD REVIEW
Violation Short Description:
Return to Compliance Date:
Evaluation Agency: State

Evaluation Start Date: 19890427
Evaluation Type Description: COMPLIANCE EVALUATION INSPECTION ON-SITE
Violation Short Description: TSD - General
Return to Compliance Date: 19890726
Evaluation Agency: State

Evaluation Start Date: 19890427
Evaluation Type Description: COMPLIANCE EVALUATION INSPECTION ON-SITE
Violation Short Description:
Return to Compliance Date:
Evaluation Agency: State

Evaluation Start Date: 19890410
Evaluation Type Description: FINANCIAL RECORD REVIEW
Violation Short Description: TSD - Financial Requirements
Return to Compliance Date: 19890516
Evaluation Agency: State

Evaluation Start Date: 19870404
Evaluation Type Description: COMPLIANCE EVALUATION INSPECTION ON-SITE
Violation Short Description:
Return to Compliance Date:
Evaluation Agency: State

Evaluation Start Date: 19820917
Evaluation Type Description: COMPLIANCE EVALUATION INSPECTION ON-SITE

Violation Short Description:
Return to Compliance Date:
Evaluation Agency: State

Evaluation Start Date: 19811022
Evaluation Type Description: COMPLIANCE EVALUATION INSPECTION ON-SITE
Violation Short Description:
Return to Compliance Date:
Evaluation Agency: State

Handler Summary

Importer Activity: No
Mixed Waste Generator: No
Transporter Activity: No
Transfer Facility: No
Onsite Burner: No
Smelting, Melting and Refining: No
Underground Injection Control: No
Commercial TSD: No
Used Oil Transporter: No
Used Oil Transfer Facility: No
Used Oil Processor: No
Used Oil Refiner: No
Used Oil Burner: No
Used Oil Market Burner: No
Used Oil Spec Marketer: No

Hazardous Waste Handler Details

Sequence No: 1
Receive Date: 19900409
Handler Name: FMC CORP - GROUND SYSTEMS DIVISION
Federal Waste Generator Code: 1
Generator Code Description: Large Quantity Generator
Source Type: Annual/Biennial Report

Hazardous Waste Handler Details

Sequence No: 2
Receive Date: 19920228
Handler Name: FMC CORP.-GROUND SYS.DIV.
Federal Waste Generator Code: 1
Generator Code Description: Large Quantity Generator
Source Type: Annual/Biennial Report

Hazardous Waste Handler Details

Sequence No: 1
Receive Date: 19920831
Handler Name: F M C CORP
Federal Waste Generator Code: 1
Generator Code Description: Large Quantity Generator
Source Type: Notification

Hazardous Waste Handler Details

Sequence No: 3
Receive Date: 19940330
Handler Name: FMC-GROUND SYSTEMS DIVISION
Federal Waste Generator Code: 1
Generator Code Description: Large Quantity Generator
Source Type: Annual/Biennial Report

Hazardous Waste Handler Details

Sequence No: 4
Receive Date: 19960329
Handler Name: UNITED DEFENSE LP GROUND SYSTEMS DIV
Federal Waste Generator Code: 1
Generator Code Description: Large Quantity Generator
Source Type: Annual/Biennial Report

Hazardous Waste Handler Details

Sequence No: 2
Receive Date: 19970814
Handler Name: F M C CORP
Federal Waste Generator Code: 1
Generator Code Description: Large Quantity Generator
Source Type: Notification

Hazardous Waste Handler Details

Sequence No: 3
Receive Date: 19980210
Handler Name: F M C CORP
Federal Waste Generator Code: 1
Generator Code Description: Large Quantity Generator
Source Type: Notification

Waste Code Details

Hazardous Waste Code: D000
Waste Code Description: DESCRIPTION

Hazardous Waste Code: D001
Waste Code Description: IGNITABLE WASTE

Hazardous Waste Code: D002
Waste Code Description: CORROSIVE WASTE

Hazardous Waste Code: D003
Waste Code Description: REACTIVE WASTE

Hazardous Waste Code: D004
Waste Code Description: ARSENIC

Hazardous Waste Code: D005
Waste Code Description: BARIUM

Hazardous Waste Code: D006
Waste Code Description: CADMIUM

Hazardous Waste Code: D007
Waste Code Description: CHROMIUM

Hazardous Waste Code: D008
Waste Code Description: LEAD

Hazardous Waste Code: D009
Waste Code Description: MERCURY

Hazardous Waste Code: D010
Waste Code Description: SELENIUM

Hazardous Waste Code: D011

Waste Code Description: SILVER

Hazardous Waste Code: D018
Waste Code Description: BENZENE

Hazardous Waste Code: D028
Waste Code Description: 1,2-DICHLOROETHANE

Hazardous Waste Code: D029
Waste Code Description: 1,1-DICHLOROETHYLENE

Hazardous Waste Code: D035
Waste Code Description: METHYL ETHYL KETONE

Hazardous Waste Code: D040
Waste Code Description: TRICHLORETHYLENE

Hazardous Waste Code: F001
Waste Code Description: THE FOLLOWING SPENT HALOGENATED SOLVENTS USED IN DEGREASING: TETRACHLOROETHYLENE, TRICHLORETHYLENE, METHYLENE CHLORIDE, 1,1,1-TRICHLOROETHANE, CARBON TETRACHLORIDE AND CHLORINATED FLUOROCARBONS; ALL SPENT SOLVENT MIXTURES/BLENDS USED IN DEGREASING CONTAINING, BEFORE USE, A TOTAL OF TEN PERCENT OR MORE (BY VOLUME) OF ONE OR MORE OF THE ABOVE HALOGENATED SOLVENTS OR THOSE SOLVENTS LISTED IN F002, F004, AND F005; AND STILL BOTTOMS FROM THE RECOVERY OF THESE SPENT SOLVENTS AND SPENT SOLVENT MIXTURES.

Hazardous Waste Code: F002
Waste Code Description: THE FOLLOWING SPENT HALOGENATED SOLVENTS: TETRACHLOROETHYLENE, METHYLENE CHLORIDE, TRICHLOROETHYLENE, 1,1,1-TRICHLOROETHANE, CHLOROBENZENE, 1,1,2-TRICHLORO-1,2,2-TRIFLUOROETHANE, ORTHO-DICHLOROBENZENE, TRICHLOROFLUOROMETHANE, AND 1,1,2, TRICHLOROETHANE; ALL SPENT SOLVENT MIXTURES/BLENDS CONTAINING, BEFORE USE, A TOTAL OF TEN PERCENT OR MORE (BY VOLUME) OF ONE OR MORE OF THE ABOVE HALOGENATED SOLVENTS OR THOSE SOLVENTS LISTED IN F001, F004, AND F005; AND STILL BOTTOMS FROM THE RECOVERY OF THESE SPENT SOLVENTS AND SPENT SOLVENT MIXTURES.

Hazardous Waste Code: F003
Waste Code Description: THE FOLLOWING SPENT NONHALOGENATED SOLVENTS: XYLENE, ACETONE, ETHYL ACETATE, ETHYL BENZENE, ETHYL ETHER, METHYL ISOBUTYL KETONE, N-BUTYL ALCOHOL, CYCLOHEXANONE, AND METHANOL; ALL SPENT SOLVENT MIXTURES/BLENDS CONTAINING, BEFORE USE, ONLY THE ABOVE SPENT NONHALOGENATED SOLVENTS; AND ALL SPENT SOLVENT MIXTURES/BLENDS CONTAINING, BEFORE USE, ONE OR MORE OF THE ABOVE NONHALOGENATED SOLVENTS, AND A TOTAL OF TEN PERCENT OR MORE (BY VOLUME) OF ONE OR MORE OF THOSE SOLVENTS LISTED IN F001, F002, F004, AND F005; AND STILL BOTTOMS FROM THE RECOVERY OF THESE SPENT SOLVENTS AND SPENT SOLVENT MIXTURES.

Hazardous Waste Code: F005
Waste Code Description: THE FOLLOWING SPENT NONHALOGENATED SOLVENTS: TOLUENE, METHYL ETHYL KETONE, CARBON DISULFIDE, ISOBUTANOL, PYRIDINE, BENZENE, 2-ETHOXYETHANOL, AND 2-NITROPROPANE; ALL SPENT SOLVENT MIXTURES/BLENDS CONTAINING, BEFORE USE, A TOTAL OF TEN PERCENT OR MORE (BY VOLUME) OF ONE OR MORE OF THE ABOVE NONHALOGENATED SOLVENTS OR THOSE SOLVENTS LISTED IN F001, F002, OR F004; AND STILL BOTTOMS FROM THE RECOVERY OF THESE SPENT SOLVENTS AND SPENT SOLVENT MIXTURES.

Hazardous Waste Code: F006
Waste Code Description: WASTEWATER TREATMENT SLUDGES FROM ELECTROPLATING OPERATIONS, EXCEPT FROM THE FOLLOWING PROCESSES: (1) SULFURIC ACID ANODIZING OF ALUMINUM; (2) TIN PLATING ON CARBON STEEL; (3) ZINC PLATING (SEGREGATED BASIS) ON CARBON STEEL; (4) ALUMINUM OR ZINC-ALUMINUM PLATING ON CARBON STEEL; (5) CLEANING/STRIPPING ASSOCIATED WITH TIN, ZINC, AND ALUMINUM PLATING ON CARBON STEEL; AND (6) CHEMICAL ETCHING AND MILLING OF ALUMINUM.

Hazardous Waste Code: F019
Waste Code Description: WASTEWATER TREATMENT SLUDGES FROM THE CHEMICAL CONVERSION COATING OF ALUMINUM, EXCEPT FROM ZIRCONIUM PHOSPHATING IN ALUMINUM CAN WASHING WHEN SUCH PHOSPHATING IS AN EXCLUSIVE CONVERSION COATING PROCESS.

Hazardous Waste Handler Details

Sequence No: 5
Receive Date: 19990304
Handler Name: FMC

Federal Waste Generator Code: 1
Generator Code Description: Large Quantity Generator
Source Type: Annual/Biennial Report

Hazardous Waste Handler Details

Sequence No: 6
Receive Date: 20001012
Handler Name: FMC CORPORATION
Federal Waste Generator Code: 1
Generator Code Description: Large Quantity Generator
Source Type: Annual/Biennial Report

Hazardous Waste Handler Details

Sequence No: 7
Receive Date: 20020226
Handler Name: FMC
Federal Waste Generator Code: 1
Generator Code Description: Large Quantity Generator
Source Type: Annual/Biennial Report

Hazardous Waste Handler Details

Sequence No: 2
Receive Date: 20040218
Handler Name: FMC CORPORATION
Federal Waste Generator Code: 2
Generator Code Description: Small Quantity Generator
Source Type: Implementer

Hazardous Waste Handler Details

Sequence No: 8
Receive Date: 20040218
Handler Name: FMC CORPORATION
Federal Waste Generator Code: 1
Generator Code Description: Large Quantity Generator
Source Type: Annual/Biennial Report

Waste Code Details

Hazardous Waste Code: D001
Waste Code Description: IGNITABLE WASTE

Hazardous Waste Code: D002
Waste Code Description: CORROSIVE WASTE

Hazardous Waste Code: D007
Waste Code Description: CHROMIUM

Hazardous Waste Code: D029
Waste Code Description: 1,1-DICHLOROETHYLENE

Hazardous Waste Code: D040
Waste Code Description: TRICHLORETHYLENE

Hazardous Waste Code: F001
Waste Code Description: THE FOLLOWING SPENT HALOGENATED SOLVENTS USED IN DEGREASING: TETRACHLOROETHYLENE, TRICHLORETHYLENE, METHYLENE CHLORIDE, 1,1,1-TRICHLOROETHANE, CARBON TETRACHLORIDE AND CHLORINATED FLUOROCARBONS; ALL SPENT SOLVENT MIXTURES/BLENDS USED IN DEGREASING CONTAINING, BEFORE USE, A TOTAL OF TEN PERCENT OR MORE (BY VOLUME) OF ONE OR MORE OF THE ABOVE HALOGENATED SOLVENTS OR THOSE SOLVENTS LISTED IN F002, F004, AND F005; AND

STILL BOTTOMS FROM THE RECOVERY OF THESE SPENT SOLVENTS AND SPENT SOLVENT MIXTURES.

Hazardous Waste Code: F002
Waste Code Description: THE FOLLOWING SPENT HALOGENATED SOLVENTS: TETRACHLOROETHYLENE, METHYLENE CHLORIDE, TRICHLOROETHYLENE, 1,1,1-TRICHLOROETHANE, CHLOROBENZENE, 1,1,2-TRICHLORO-1,2,2-TRIFLUOROETHANE, ORTHO-DICHLOROBENZENE, TRICHLOROFLUOROMETHANE, AND 1,1,2, TRICHLOROETHANE; ALL SPENT SOLVENT MIXTURES/BLENDS CONTAINING, BEFORE USE, A TOTAL OF TEN PERCENT OR MORE (BY VOLUME) OF ONE OR MORE OF THE ABOVE HALOGENATED SOLVENTS OR THOSE SOLVENTS LISTED IN F001, F004, AND F005; AND STILL BOTTOMS FROM THE RECOVERY OF THESE SPENT SOLVENTS AND SPENT SOLVENT MIXTURES.

Owner/Operator Details

Owner/Operator Ind: Current Owner
Type: Private
Name: FMC CORP
Date Became Current:
Date Ended Current:
Phone: 312-861-6000
Source Type: Notification
Street No:
Street 1: 200 E RANDOLPH DR
Street 2:
City: CHICAGO
State: IL
Country:
Zip Code: 60601

Owner/Operator Ind: Current Operator
Type: Private
Name: FMC CORPORATION
Date Became Current: 19510101
Date Ended Current:
Phone:
Source Type: Implementer
Street No:
Street 1:
Street 2:
City:
State:
Country: US
Zip Code:

Owner/Operator Ind: Current Owner
Type: Private
Name: FMC CORP
Date Became Current:
Date Ended Current:
Phone: 408-289-4422
Source Type: Notification
Street No:
Street 1: 1125 COLEMAN AVE
Street 2:
City: SAN JOSE
State: CA
Country:
Zip Code: 95110

Owner/Operator Ind: Current Operator
Type: Private
Name: FMC CORPORATION
Date Became Current: 19510101
Date Ended Current:
Phone:
Source Type: Annual/Biennial Report
Street No:
Street 1:
Street 2:
City:
State:
Country: US
Zip Code:

Owner/Operator Ind: Current Owner
Type: Private
Name: FMC CORPORATION
Date Became Current: 19460101
Date Ended Current:
Phone:
Source Type: Annual/Biennial Report
Street No:
Street 1: 1735 MARKET STREET
Street 2:
City: PHILADELPHIA
State: PA
Country: US
Zip Code: 19103

Owner/Operator Ind: Current Owner
Type: Private
Name: FMC CORPORATION
Date Became Current: 19460101
Date Ended Current:
Phone:
Source Type: Implementer
Street No:
Street 1: 1735 MARKET STREET
Street 2:
City: PHILADELPHIA
State: PA
Country: US
Zip Code: 19103

Historical Handler Details

Receive Dt: 20040218
Generator Code Description: Large Quantity Generator
Handler Name: FMC CORPORATION

Receive Dt: 20020226
Generator Code Description: Large Quantity Generator
Handler Name: FMC

Receive Dt: 20001012
Generator Code Description: Large Quantity Generator
Handler Name: FMC CORPORATION

Receive Dt: 19990304
Generator Code Description: Large Quantity Generator
Handler Name: FMC

Receive Dt: 19980210
Generator Code Description: Large Quantity Generator
Handler Name: F M C CORP

Receive Dt: 19970814
Generator Code Description: Large Quantity Generator
Handler Name: F M C CORP

Receive Dt: 19960329
Generator Code Description: Large Quantity Generator
Handler Name: UNITED DEFENSE LP GROUND SYSTEMS DIV

Receive Dt: 19940330
Generator Code Description: Large Quantity Generator
Handler Name: FMC-GROUND SYSTEMS DIVISION

Receive Dt: 19920831
Generator Code Description: Large Quantity Generator
Handler Name: F M C CORP

Receive Dt: 19920228
Generator Code Description: Large Quantity Generator
Handler Name: FMC CORP.-GROUND SYS.DIV.

Receive Dt: 19900409
Generator Code Description: Large Quantity Generator
Handler Name: FMC CORP - GROUND SYSTEMS DIVISION

Map Key	Number of Records	Direction	Distance (mi/ft)	Elev/Diff (ft)	Site	DB
69	1 of 1	NE	0.73 / 3,879.07	55.89 / -19	UNITED DEFENSE LP, GROUND SYSTEMS DIV. 1125 COLEMAN AVENUE SAN JOSE CA 95103	ENVIROSTOR

Estor/EPA ID: 71002587
Site Code:
Nat Priority List: NO
APN: NONE SPECIFIED
Census Tract: 6085505100
Site Type: TIERED PERMIT
Address Description: 1125 COLEMAN AVENUE
Office: CLEANUP BERKELEY
Special Program:
Funding:
Assembly District: 25
Senate District: 10
Permit Renewal Lead:
Public Partici Spclst:
Project Manager:
County: SANTA CLARA
Latitude: 37.354307
Longitude: -121.9284462
Acres: NONE SPECIFIED
Supervisor:
Cleanup Status: INACTIVE - NEEDS EVALUATION AS OF
Cleanup Oversight Agencies: NONE SPECIFIED
School District:
Past Use that Caused Contam: NONE SPECIFIED
Potential Media Affected: NONE SPECIFIED
Potential Contamin of Concern:

NONE SPECIFIED

Site History:

Status: INACTIVE - NEEDS EVALUATION

Map Key	Number of Records	Direction	Distance (mi/ft)	Elev/Diff (ft)	Site	DB

Program Type: TIERED PERMIT
CalEnviroScreen Score: 66-70%
Summary Link: https://www.envirostor.dtsc.ca.gov/public/profile_report?global_id=71002587

---

70 | **1 of 1** | **NNW** | **0.84 / 4,428.90** | **59.54 / -16** | **DEVCO METAL FINISHING, INC.**
1745 GRANT STREET #3
SANTA CLARA CA 95050 | **ENVIROSTOR**

Estor/EPA ID: 71002359
Site Code:
Nat Priority List: NO
APN: NONE SPECIFIED
Census Tract: 6085505202
Site Type: TIERED PERMIT
Address Description: 1745 GRANT STREET #3
Office: CLEANUP BERKELEY
Special Program:
Funding:
Assembly District:
Senate District:
Permit Renewal Lead:
Public Partici Spclst:
Project Manager:
County: SANTA CLARA
Latitude: 37.3578316
Longitude: -121.9435064
Acres: NONE SPECIFIED
Supervisor:
Cleanup Status: INACTIVE - NEEDS EVALUATION AS OF
Cleanup Oversight Agencies: NONE SPECIFIED
School District:
Past Use that Caused Contam: NONE SPECIFIED
Potential Media Affected: NONE SPECIFIED
Potential Contamin of Concern:

NONE SPECIFIED

Site History:

Status: INACTIVE - NEEDS EVALUATION
Program Type: TIERED PERMIT
CalEnviroScreen Score: 76-80%
Summary Link: https://www.envirostor.dtsc.ca.gov/public/profile_report?global_id=71002359

---

71 | **1 of 1** | **NNW** | **0.86 / 4,542.28** | **58.77 / -16** | **SANTA CLARA PLATING CO., INC.**
1773 GRANT STREET
SANTA CLARA CA 95050 | **ENVIROSTOR**

Estor/EPA ID: 71002588
Site Code:
Nat Priority List: NO
APN: NONE SPECIFIED
Census Tract: 6085505202
Site Type: TIERED PERMIT
Address Description: 1773 GRANT STREET
Office: CLEANUP BERKELEY
Special Program:
Funding:
Assembly District: 25
Senate District: 10
Permit Renewal Lead:
Public Partici Spclst:
Project Manager:
County: SANTA CLARA
Latitude: 37.3581829
Longitude: -121.9434567
Acres: NONE SPECIFIED
Supervisor:
Cleanup Status: INACTIVE - NEEDS EVALUATION AS OF
Cleanup Oversight Agencies: NONE SPECIFIED
School District:
Past Use that Caused Contam: NONE SPECIFIED
Potential Media Affected: NONE SPECIFIED
Potential Contamin of Concern:

NONE SPECIFIED

Site History:

Status: INACTIVE - NEEDS EVALUATION
Program Type: TIERED PERMIT
CalEnviroScreen Score: 76-80%
Summary Link: https://www.envirostor.dtsc.ca.gov/public/profile_report?global_id=71002588

Map Key	Number of Records	Direction	Distance (mi/ft)	Elev/Diff (ft)	Site	DB
72	1 of 2	E	0.91 / 4,778.83	65.46 / -10	DIAGNOSTIC X RAY IMAGING INC 636 NEWHALL ST SAN JOSE CA 951100000	ENVIROSTOR

Estor/EPA ID: CAD983656604
Site Code:
Nat Priority List:
APN:
Census Tract: 6085505100
Site Type: CLOSED
Address Description: 636 NEWHALL ST
Office:
Special Program:
Funding:
Cleanup Status:
Cleanup Oversight Agencies:
School District:
Past Use that Caused Contam:
Potential Media Affected:
Potential Contamin of Concern:

Assembly District: 25
Senate District: 10
Permit Renewal Lead:
Public Partici Spclst:
Project Manager:
County: SANTA CLARA
Latitude: 37.348879
Longitude: -121.920931
Acres:
Supervisor:

Site History:

Status: CLOSED
Program Type: HAZ WASTE - Standardized
CalEnviroScreen Score: 66-70%
Summary Link: https://www.envirostor.dtsc.ca.gov/public/profile_report?global_id=CAD983656604

Units Undergoing Closure

Date: 1/1/1999
Event Description: CLOSURE ADMINISTRATIVE - ISSUE CLOSURE VERIFICATION
Unit: SILVER RECOVERY
Doc Link: https://www.envirostor.dtsc.ca.gov/public/hwmp_final_documents?global_id=CAD983656604&link_key=12633&document_category=CLOSURE+VERIFICATION&event_description=Closure+Administrative+%2D+ISSUE+CLOSURE+VERIFICATION+&mytype=pa

Map Key	Number of Records	Direction	Distance (mi/ft)	Elev/Diff (ft)	Site	DB
72	2 of 2	E	0.91 / 4,778.83	65.46 / -10	DIAGNOSTIC X RAY IMAGING INC 636 NEWHALL ST SAN JOSE CA 951100000	HWP

Estor/EPA ID: CAD983656604
Site Code:
Nat Priority List:
Acres:
Special Program:
Funding:
Assembly District: 25
Senate District: 10
School District:
APN:
Cleanup Status:
Cleanup Oversight Agencies:
Site Type: CLOSED
Office:
Past Use that Caused Contam:
Potential Media Affected:

Permit Renewal Lead:
Project Manager:
Supervisor:
Public Partici Spclst:
Census Tract: 6085505100
County: SANTA CLARA
Latitude: 37.348879
Longitude: -121.920931

Envirostor ID: CAD983656604
Status: CLOSED
Summary Link: https://www.envirostor.dtsc.ca.gov/public/profile_report?global_id=CAD983656604

Program Type: HAZ WASTE - Standardized
CalEnviroScrnScore: 66-70%

Units Undergoing Closure

Date: 1/1/1999

Map Key	Number of Records	Direction	Distance (mi/ft)	Elev/Diff (ft)	Site	DB

Event Description: CLOSURE ADMINISTRATIVE - ISSUE CLOSURE VERIFICATION
Unit: SILVER RECOVERY
Doc Link: https://www.envirostor.dtsc.ca.gov/public/hwmp_final_documents?global_id=CAD983656604&link_key=12633&document_category=CLOSURE+VERIFICATION&event_description=Closure+Administrative+%2D+ISSUE+CLOSURE+VERIFICATION+&mytype=pa

---

Map Key	Number of Records	Direction	Distance (mi/ft)	Elev/Diff (ft)	Site	DB
73	1 of 1	NNW	0.93 / 4,893.98	57.06 / -18	BRADFORD MANUFACTURING-REED AND GRANT STREETS PROPERTY SOUTHWEST CORNER OF REED AND GRANT STREETS SANTA CLARA CA 95050	ENVIROSTOR

Estor/EPA ID: 60001129
Site Code: 201844
Nat Priority List: NO
APN: 224-02-002, 224-02-013, 224-02-014, 224-02-020, 224-02-023, 22402002, 22402013, 22402014, 22402020, 22402023
Census Tract: 6085505202
Site Type: VOLUNTARY CLEANUP
Address Description: SOUTHWEST CORNER OF REED AND GRANT STREETS
Office: CLEANUP BERKELEY
Special Program:
Funding: SITE PROPONENT
Assembly District: 25
Senate District: 10
Permit Renewal Lead:
Public Partici Spclst:
Project Manager: CLAUDE JEMISON
County: SANTA CLARA
Latitude: 37.3587406653143
Longitude: -121.944894932541
Acres: 8.75 ACRES
Supervisor: CHERYL PROWELL
Cleanup Status: CERTIFIED O&M - LAND USE RESTRICTIONS ONLY AS OF 4/22/2013
Cleanup Oversight Agencies: DTSC - SITE CLEANUP PROGRAM - LEAD AGENCY
School District:
Past Use that Caused Contam: ABOVE GROUND STORAGE TANKS, DEGREASING FACILITY, FOUNDRY, MACHINE SHOP, MANUFACTURING - INDUSTRIAL MACHINERY, METAL PLATING - CHROME, METAL PLATING - OTHER
Potential Media Affected: OTHER GROUNDWATER AFFECTED (USES OTHER THAN DRINKING WATER), SOIL
Potential Contamin of Concern:

ARSENIC TPH-MOTOR OIL TPH-DIESEL UNDER INVESTIGATION

Site History:

The Site includes the following physical addresses; 1710, 1720, 1730, 1740, 1744, 1746, 1748, 1850, Grant Street and 720, 780 Reed Street in Santa Clara, California. The site consists of five land parcels. The Site is presently occupied by numerous commercial / industrial buildings utilized as warehouses / shops with associated paved and unpaved parking lots and drive - through areas. Business activities at the Site, currently and in the past, included auto repair / auto wrecking and dismantling, metal forging, recycling services, roofing, and painting operations.

Status: CERTIFIED O&M - LAND USE RESTRICTIONS ONLY - LAND USE RESTRICTIONS
Program Type: VOLUNTARY CLEANUP
CalEnviroScreen Score: 76-80%
Summary Link: https://www.envirostor.dtsc.ca.gov/public/profile_report?global_id=60001129

Land Use Restrictions

Site Management Requirements:
DAY CARE CENTER PROHIBITED
ELDER CARE CENTER PROHIBITED
HOSPITAL USE PROHIBITED
LAND USE COVENANT
NO EXCAVATION OF CONTAMINATED SOILS WITHOUT AGENCY REVIEW AND APPROVAL
NO EXCAVATION OR ACTIVITIES WHICH DISTURB THE SOIL BELOW A SPECIFIED DEPTH (SEE COVENANT FOR DEPTH) WITHOUT AGENCY REVIEW AND APPROVAL OF A SOIL MANAGEMENT PLAN
NO GROUNDWATER EXTRACTION AT ANY DEPTH WITHOUT APPROVAL
NO OIL OR GAS EXTRACTION AT ANY DEPTH
NOTIFY AFTER CHANGE OF PROPERTY OWNER
NOTIFY PRIOR TO CHANGE IN LAND USE
NOTIFY PRIOR TO DEVELOPMENT
NOTIFY PRIOR TO SUBSURFACE WORK
PERFORM H&S PLAN PRIOR TO SUBSURFACE WORK
PUBLIC OR PRIVATE SCHOOL FOR PERSONS UNDER 21 PROHIBITED
RAISING OF FOOD PROHIBITED
RESIDENCE USE PROHIBITED

Title: Bradford Manufacturing Company-Reed and Grant Streets Property LUC
Title Link: https://www.envirostor.dtsc.ca.gov/public/final_documents2?cmd=radocuments&global_id=60001129&enforcement_id=60253588
Date Recorded: 3/21/2013

Currently Scheduled Activities

Area Name:
Area Link:
Sub Area:
Sub Area Link:
Document Type: 5 Year Review Reports
Due Date: 12/21/2021
Revised Date:

Completed Activities

Title: 2012/13 Annual Oversight Cost Estimate
Title Link: https://www.envirostor.dtsc.ca.gov/public/final_documents2?global_id=60001129&enforcement_id=60310444
Area Name:
Area Link:
Sub Area:
Sub Area Link:
Document Type: Annual Oversight Cost Estimate
Date Completed: 10/10/2012
Comments: The estimated annual oversight cost for the 2012/13 fiscal year for the Reed and Grant Street Site is $17,097.

Title: Annual Oversight Cost Estimate
Title Link:
Area Name:
Area Link:
Sub Area:
Sub Area Link:
Document Type: Annual Oversight Cost Estimate
Date Completed: 10/24/2019
Comments:

Title: Annual Oversight Cost Estimate
Title Link: https://www.envirostor.dtsc.ca.gov/public/final_documents2?global_id=60001129&enforcement_id=60448667
Area Name:
Area Link:
Sub Area:
Sub Area Link:
Document Type: Annual Oversight Cost Estimate
Date Completed: 9/4/2018
Comments:

Title: Bradford Manufacturing Company-Reed and Grant Streets Property RAW Fact Sheet
Title Link: https://www.envirostor.dtsc.ca.gov/public/final_documents2?global_id=60001129&doc_id=60262068
Area Name:
Area Link:
Sub Area:
Sub Area Link:
Document Type: Fact Sheets
Date Completed: 3/30/2012
Comments: The fact sheet announces the Grant & Reed Streets Property Draft RAW public comment period from March 30, 2012 through April 30, 2012.

Title: RAW Implementation
Title Link:
Area Name:
Area Link:
Sub Area:
Sub Area Link:
Document Type: Fieldwork
Date Completed: 12/14/2012
Comments: Removal Action Workplan implementation completed.

Title: Annual Oversight Cost Estimate
Title Link: https://www.envirostor.dtsc.ca.gov/public/final_documents2?global_id=60001129&enforcement_id=60395992
Area Name:
Area Link:
Sub Area:
Sub Area Link:
Document Type: Annual Oversight Cost Estimate
Date Completed: 9/30/2016
Comments:

Title: Annual Oversight Cost Estimate Letter
Title Link: https://www.envirostor.dtsc.ca.gov/public/final_documents2?global_id=60001129&enforcement_id=60431429
Area Name:
Area Link:
Sub Area:
Sub Area Link:
Document Type: Annual Oversight Cost Estimate
Date Completed: 10/9/2017
Comments: DTSC oversight cost estimate for fiscal year 2017/2018 (July 1, 2017 - June 30, 2018)

Title: Bradford Manufacturing Company-Reed and Grant Streets Property Community Profile
Title Link: https://www.envirostor.dtsc.ca.gov/public/final_documents2?global_id=60001129&doc_id=60259428
Area Name:
Area Link:
Sub Area:
Sub Area Link:
Document Type: Community Profile
Date Completed: 12/29/2010
Comments: Site Community Profile completed. The Community Profile describes the community and identifies community concerns regarding the investigation of environmental conditions of the Bradford Manufacturing, Reed and Grant Streets Site.

Title: Bradford Manufacturing Company-Reed and Grant Streets Property Community Survey
Title Link: https://www.envirostor.dtsc.ca.gov/public/final_documents2?global_id=60001129&enforcement_id=60255922
Area Name:
Area Link:
Sub Area:
Sub Area Link:
Document Type: Correspondence
Date Completed: 10/18/2010
Comments: Community Survey completed.

Title: LUC Restrictions Monitoring Report
Title Link: https://www.envirostor.dtsc.ca.gov/public/final_documents2?global_id=60001129&doc_id=60380951
Area Name:
Area Link:
Sub Area:
Sub Area Link:
Document Type: Operation and Maintenance Report
Date Completed: 3/17/2015
Comments: City of Santa Clara personnel performed an inspection of the site on 2/10/2015 to verify compliance with the Land Use Covenant restrictions. No violations of the Land Use Covenant were observed during the inspection or were reported during the reporting period.

Title: Supplemental Site Investigation Work Plan
Title Link: https://www.envirostor.dtsc.ca.gov/public/final_documents2?global_id=60001129&doc_id=6028582
Area Name:
Area Link:
Sub Area:
Sub Area Link:
Document Type: Site Characterization Workplan
Date Completed: 9/7/2010
Comments: DTSC approval the Supplemental Investigation Workplan. The results of this investigation will help DTSC determine what type(s) of remediation is needed at the site.

Title: Transfer of Title
Title Link:
Area Name:

Area Link:
Sub Area:
Sub Area Link:
Document Type: Correspondence
Date Completed: 10/16/2014
Comments:

Title: Annual Oversight Cost Estimate Letter
Title Link: https://www.envirostor.dtsc.ca.gov/public/final_documents2?global_id=60001129&enforcement_id=60508243
Area Name:
Area Link:
Sub Area:
Sub Area Link:
Document Type: Annual Oversight Cost Estimate
Date Completed: 9/27/2021
Comments: REW done.

Title: Land Use Restriction Monitoring Report
Title Link: https://www.envirostor.dtsc.ca.gov/public/final_documents2?global_id=60001129&doc_id=60405000
Area Name:
Area Link:
Sub Area:
Sub Area Link:
Document Type: Land Use Restriction Monitoring Report
Date Completed: 1/21/2016
Comments:

Title: 2013/14 DTSC Oversight Cost Estimate
Title Link: https://www.envirostor.dtsc.ca.gov/public/final_documents2?global_id=60001129&enforcement_id=60336701
Area Name:
Area Link:
Sub Area:
Sub Area Link:
Document Type: Annual Oversight Cost Estimate
Date Completed: 10/2/2013
Comments: The estimated annual oversight cost for the 2013/14 fiscal year is $1,088.

Title: Bradford Manufacturing Company-Reed and Grant Streets Property Notice of Exemption (CEQA)
Title Link: https://www.envirostor.dtsc.ca.gov/public/final_documents2?global_id=60001129&enforcement_id=60290289
Area Name:
Area Link:
Sub Area:
Sub Area Link:
Document Type: CEQA - Notice of Exemption
Date Completed: 5/8/2012
Comments:

Title: Land Use Restriction Monitoring Report
Title Link: https://www.envirostor.dtsc.ca.gov/public/final_documents2?global_id=60001129&doc_id=60469267
Area Name:
Area Link:
Sub Area:
Sub Area Link:
Document Type: Land Use Restriction Monitoring Report
Date Completed: 2/25/2021
Comments: DTSC reviewed and approved the Land Use Covenant (LUC) Annual Inspection (Report) dated January 8, 2021 for the Bradford Manufacturing Reed and Grant Streets Property located at 750 Reed St, Santa Clara, CA. The Report documents the Site inspection performed on January 8, 2021 and meets the inspection and reporting requirements of the 2013 Land Use Covenant. -EC

Title: Reed and Grant Streets Property Site Additional Groundwater Investigation Workplan
Title Link: https://www.envirostor.dtsc.ca.gov/public/final_documents2?global_id=60001129&doc_id=60262070
Area Name:
Area Link:
Sub Area:
Sub Area Link:
Document Type: Remedial Investigation Workplan
Date Completed: 3/9/2011
Comments: Groundwater Investigation Workplan was prepared to fill in data gaps necessary to help define the extent of TPH

contamination in the groundwater in the Northeastern portion of the Site.

Title: Site Investigation Summary Report
Title Link: https://www.envirostor.dtsc.ca.gov/public/final_documents2?global_id=60001129&doc_id=6028599
Area Name:
Area Link:
Sub Area:
Sub Area Link:
Document Type: Site Characterization Report
Date Completed: 6/1/2009
Comments: Report was prepared prior to DTSC oversight of the project and is included as part of the Site record.

Title: 2014 Annual LUC Restriction Monitoring Report
Title Link: https://www.envirostor.dtsc.ca.gov/public/final_documents2?global_id=60001129&enforcement_id=60321002
Area Name:
Area Link:
Sub Area:
Sub Area Link:
Document Type: * Land Use Restriction Monitoring Report
Date Completed: 2/26/2014
Comments: The Site owner performed an annual inspection to verify compliance with the Land Use Covenant and sent a letter to DTSC conveying that no violations to the Land Use Covenant were observed or were reported during the reporting period covered by this inspection.

Title: Annual Oversight Cost Estimate
Title Link: https://www.envirostor.dtsc.ca.gov/public/final_documents2?global_id=60001129&enforcement_id=60395991
Area Name:
Area Link:
Sub Area:
Sub Area Link:
Document Type: Annual Oversight Cost Estimate
Date Completed: 10/9/2015
Comments:

Title: Bradford Manufacturing Company-Reed and Grant Streets Property RAW
Title Link: https://www.envirostor.dtsc.ca.gov/public/final_documents2?global_id=60001129&doc_id=60253576
Area Name:
Area Link:
Sub Area:
Sub Area Link:
Document Type: Removal Action Workplan
Date Completed: 5/10/2012
Comments: 30-day public comment period ended on April 30, 2012. No comments received. DTSC approved the Removal Action Workplan without modifications.

Title: Reed & Grant Streets VCA
Title Link: https://www.envirostor.dtsc.ca.gov/public/final_documents2?global_id=60001129&enforcement_id=6015438
Area Name:
Area Link:
Sub Area:
Sub Area Link:
Document Type: Standard Voluntary Agreement
Date Completed: 10/5/2009
Comments: The Voluntary Cleanup Agreement between Bradford Manufacturing and DTSC was fully executed.

Title: 2014/2015 DTSC Oversight Cost Estimate
Title Link: https://www.envirostor.dtsc.ca.gov/public/final_documents2?global_id=60001129&enforcement_id=60380709
Area Name:
Area Link:
Sub Area:
Sub Area Link:
Document Type: Annual Oversight Cost Estimate
Date Completed: 9/26/2014
Comments:

Title: Bradford Manufacturing Company-Reed and Grant Streets Property RA Completion Report
Title Link: https://www.envirostor.dtsc.ca.gov/public/final_documents2?global_id=60001129&doc_id=60253580
Area Name:
Area Link:

Sub Area:
Sub Area Link:
Document Type: Removal Action Completion Report
Date Completed: 3/1/2013
Comments: The Report documents the removal action, which consisted of excavating soil contaminated with arsenic and total petroleum hydrocarbons in the first two feet of soil, backfilling with clean imported fill, and confirmation soil sampling. Since residual soil contamination above levels that allow for unrestricted land use remains deeper than two feet below the ground surface, the remedy includes a Land Use Covenant restricting sensitive land uses on the site and requiring a soil management plan if soil deeper than two feet is disturbed.

Title: Bradford Manufacturing Company-Reed and Grant Streets Property Supplemental Investigation Report extension request
Title Link: https://www.envirostor.dtsc.ca.gov/public/final_documents2?global_id=60001129&doc_id=60256353
Area Name:
Area Link:
Sub Area:
Sub Area Link:
Document Type: *Correspondence - Received
Date Completed: 10/7/2010
Comments: The extension is being requested because delays in completing the building demolition and debris disposal continue to prevent access to soil sampling locations. Extension request was granted. New due date for the Supplemental Site Investigation Report is December 1, 2010.

Title: Soil Management Plan and Health and Safety Plan
Title Link: https://www.envirostor.dtsc.ca.gov/public/final_documents2?global_id=60001129&doc_id=60408798
Area Name:
Area Link:
Sub Area:
Sub Area Link:
Document Type: Soils Management Plan
Date Completed: 4/26/2016
Comments:

Title: Annual Oversight Cost Estimate FY20/21
Title Link: https://www.envirostor.dtsc.ca.gov/public/final_documents2?global_id=60001129&enforcement_id=60489041
Area Name:
Area Link:
Sub Area:
Sub Area Link:
Document Type: Annual Oversight Cost Estimate
Date Completed: 10/6/2020
Comments: Emailed annual cost estimate letter on 10/6/2020. -EC

Title: Bradford Manufacturing Company-Reed and Grant Streets Property LUC
Title Link: https://www.envirostor.dtsc.ca.gov/public/final_documents2?global_id=60001129&enforcement_id=60253588
Area Name:
Area Link:
Sub Area:
Sub Area Link:
Document Type: Land Use Restriction
Date Completed: 3/21/2013
Comments: Residential and other sensitive land uses are prohibited on the Site by the Land Use Covenant.

Title: Reed and Grant - Supplemental Site Investigation Report
Title Link: https://www.envirostor.dtsc.ca.gov/public/final_documents2?global_id=60001129&doc_id=60189354
Area Name:
Area Link:
Sub Area:
Sub Area Link:
Document Type: Site Characterization Report
Date Completed: 1/21/2011
Comments: Investigation indicated that soil and groundwater at the Site are impacted with elevated concentrations of TPH. Further investigation to determine the extent of the contamination is necessary.

Title: Reed and Grant Street Site 2011/2012 Annual Cost Estimate
Title Link: https://www.envirostor.dtsc.ca.gov/public/final_documents2?global_id=60001129&enforcement_id=60285175
Area Name:
Area Link:
Sub Area:

Sub Area Link:
Document Type: Annual Oversight Cost Estimate
Date Completed: 11/22/2011
Comments: 2011/2012 Annual DTSC Oversight Cost Estimate completed.

Title: Soil Management Plan
Title Link:
Area Name:
Area Link:
Sub Area:
Sub Area Link:
Document Type: Soils Management Plan
Date Completed: 2/5/2018
Comments:

Title: Supplemental Site Investigation
Title Link:
Area Name:
Area Link:
Sub Area:
Sub Area Link:
Document Type: Fieldwork
Date Completed: 10/22/2010
Comments: Field work to implement the Supplemental Site Investigation Work Plan was completed.

Title: Bradford Manufacturing Company-Reed and Grant Streets Property Certification
Title Link: https://www.envirostor.dtsc.ca.gov/public/final_documents2?global_id=60001129&enforcement_id=60253589
Area Name:
Area Link:
Sub Area:
Sub Area Link:
Document Type: Certification
Date Completed: 4/22/2013
Comments: Remedial action completed at the Site. Residential and other sensitive land uses are prohibited by the Land Use Covenant. If soil deeper than two feet below the ground surface is disturbed, a DTSC-approved soil management plan is required.

Title: Correspondance
Title Link:
Area Name:
Area Link:
Sub Area:
Sub Area Link:
Document Type: Correspondence
Date Completed: 8/13/2018
Comments:

Title: Land Use Restriction Monitoring Report
Title Link: https://www.envirostor.dtsc.ca.gov/public/final_documents2?global_id=60001129&doc_id=60404998
Area Name:
Area Link:
Sub Area:
Sub Area Link:
Document Type: Land Use Restriction Monitoring Report
Date Completed: 1/25/2017
Comments:

74	1 of 2	S	0.97 / 5,128.26	110.00 / 35	IONIZATION RESEARCH CO 2007 W HEDDING STREET SAN JOSE CA 951280000	HWP

Estor/EPA ID: CAD983652330
Site Code:
Nat Priority List:
Acres:
Special Program:
Funding:
Assembly District: 28
Permit Renewal Lead:
Project Manager:
Supervisor:
Public Partici Spclst:
Census Tract: 6085500500
County: SANTA CLARA
Latitude: 37.331973

Map Key	Number of Records	Direction	Distance (mi/ft)	Elev/Diff (ft)	Site	DB

Senate District: 10
School District:
APN:
Cleanup Status:
Cleanup Oversight Agencies:
Site Type: CLOSED
Office:
Past Use that Caused Contam:
Potential Media Affected:
Longitude: -121.935054

Envirostor ID: CAD983652330
Status: CLOSED
Summary Link: https://www.envirostor.dtsc.ca.gov/public/profile_report?global_id=CAD983652330
Program Type: HAZ WASTE - Standardized
CalEnviroScrnScore: 31-35%

Units Undergoing Closure

Date: 11/29/2018
Event Description: CLOSURE ADMINISTRATIVE - ISSUE CLOSURE VERIFICATION
Unit: UNIT1
Doc Link: https://www.envirostor.dtsc.ca.gov/public/hwmp_final_documents?global_id=CAD983652330&link_key=1659&document_category=CLOSURE+VERIFICATION&event_description=Closure+Administrative+%2D+ISSUE+CLOSURE+VERIFICATION+&mytype=pa

---

74	2 of 2	S	0.97 / 5,128.26	110.00 / 35	IONIZATION RESEARCH CO 2007 W HEDDING STREET SAN JOSE CA 951280000	ENVIROSTOR

Estor/EPA ID: CAD983652330
Site Code:
Nat Priority List:
APN:
Census Tract: 6085500500
Site Type: CLOSED
Address Description: 2007 W HEDDING STREET
Office:
Special Program:
Funding:
Cleanup Status:
Cleanup Oversight Agencies:
School District:
Past Use that Caused Contam:
Potential Media Affected:
Potential Contamin of Concern:
Assembly District: 28
Senate District: 10
Permit Renewal Lead:
Public Partici Spclst:
Project Manager:
County: SANTA CLARA
Latitude: 37.331973
Longitude: -121.935054
Acres:
Supervisor:

Site History:

Status: CLOSED
Program Type: HAZ WASTE - Standardized
CalEnviroScreen Score: 31-35%
Summary Link: https://www.envirostor.dtsc.ca.gov/public/profile_report?global_id=CAD983652330

Units Undergoing Closure

Date: 11/29/2018
Event Description: CLOSURE ADMINISTRATIVE - ISSUE CLOSURE VERIFICATION
Unit: UNIT1
Doc Link: https://www.envirostor.dtsc.ca.gov/public/hwmp_final_documents?global_id=CAD983652330&link_key=1659&document_category=CLOSURE+VERIFICATION&event_description=Closure+Administrative+%2D+ISSUE+CLOSURE+VERIFICATION+&mytype=pa

---

75	1 of 5	NNW	0.97 / 5,135.44	54.72 / -20	FORMER ECS 705 REED ST 705 REED STREET SANTA CLARA CA 95050-0000	RCRA CORRACTS

EPA Handler ID:	CAD003963592
Gen Status Universe:	Small Quantity Generator
Contact Name:	JOHN FORSYTH
Contact Address:	24212 , SE 40TH PL , , ISSAQUAH , WA, 98029 , US
Contact Phone No and Ext:	425-221-5517
Contact Email:	FORSYTHFOUR@COMCAST.NET
Contact Country:	US
County Name:	SANTA CLARA
EPA Region:	09
Land Type:	Private
Receive Date:	20200814
Location Latitude:	37.360396
Location Longitude:	-121.942232

Event/Area Details

Area Name:	ENTIRE FACILITY
Event Code:	CA225NR
Corrective Action Event Descri:	STABILIZATION MEASURES EVALUATION-FACILITY NOT AMENABLE TO STABILIZATION
Actual Date of Event:	19920330
Orig Sched Event Date:	19920330
New Sched Event Date:	
Best Date:	19920330
Groundwater Release Indicator:	
Soil Release Indicator:	
Air Release Indicator:	
Surface Waste Release Ind:	
Event Responsible Agency:	S

Area Name:	ENTIRE FACILITY
Event Code:	CA050
Corrective Action Event Descri:	RFA COMPLETED
Actual Date of Event:	19920224
Orig Sched Event Date:	19920224
New Sched Event Date:	
Best Date:	19920224
Groundwater Release Indicator:	
Soil Release Indicator:	
Air Release Indicator:	
Surface Waste Release Ind:	
Event Responsible Agency:	S

Violation/Evaluation Summary

Note: VIOLATION or UNDETERMINED: There are VIOLATION or UNDETERMINED details or records associated with this facility (EPA ID) in the Compliance Monitoring and Enforcement table dated Nov, 2021.

Violation Details

Found Violation:	Yes
Citation:	
Violation Short Description:	Generators - General
Violation Type:	262.A
Violation Determined Date:	20170307
Scheduled Compliance Date:	
Return to Compliance:	Documented
Actual Return to Compl:	20170525
Violation Responsible Agency:	State

Enforcement Details

Enforcement Type:	125
Enforcement Type Description:	
Enforcement Action Date:	20170505

Enf Disposition Status:
Disposition Status Date:
Enforcement Lead Agency: State
Proposed Penalty Amount:
Final Amount:
Paid Amount:

Enforcement Type: 120
Enforcement Type Description: WRITTEN INFORMAL
Enforcement Action Date: 20170309
Enf Disposition Status:
Disposition Status Date:
Enforcement Lead Agency: State
Proposed Penalty Amount:
Final Amount:
Paid Amount:

Violation Details

Found Violation: Yes
Citation:
Violation Short Description: Generators - Pre-transport
Violation Type: 262.C
Violation Determined Date: 20110124
Scheduled Compliance Date:
Return to Compliance: Documented
Actual Return to Compl: 20121016
Violation Responsible Agency: State

Enforcement Details

Enforcement Type: 120
Enforcement Type Description: WRITTEN INFORMAL
Enforcement Action Date: 20110228
Enf Disposition Status:
Disposition Status Date:
Enforcement Lead Agency: State
Proposed Penalty Amount:
Final Amount:
Paid Amount:

Enforcement Type: 125
Enforcement Type Description:
Enforcement Action Date: 20120309
Enf Disposition Status:
Disposition Status Date:
Enforcement Lead Agency: State
Proposed Penalty Amount:
Final Amount:
Paid Amount:

Violation Details

Found Violation: Yes
Citation:
Violation Short Description: TSD - General Facility Standards
Violation Type: 264.B
Violation Determined Date: 20110124
Scheduled Compliance Date:
Return to Compliance: Documented
Actual Return to Compl: 20110627
Violation Responsible Agency: State

Enforcement Details

Enforcement Type: 125
Enforcement Type Description:
Enforcement Action Date: 20120309
Enf Disposition Status:
Disposition Status Date:
Enforcement Lead Agency: State
Proposed Penalty Amount:
Final Amount:
Paid Amount:

Enforcement Type: 120
Enforcement Type Description: WRITTEN INFORMAL
Enforcement Action Date: 20110228
Enf Disposition Status:
Disposition Status Date:
Enforcement Lead Agency: State
Proposed Penalty Amount:
Final Amount:
Paid Amount:

Violation Details

Found Violation: Yes
Citation:
Violation Short Description: TSD - Manifest/Records/Reporting
Violation Type: 264.E
Violation Determined Date: 20110124
Scheduled Compliance Date:
Return to Compliance: Documented
Actual Return to Compl: 20110627
Violation Responsible Agency: State

Enforcement Details

Enforcement Type: 125
Enforcement Type Description:
Enforcement Action Date: 20120309
Enf Disposition Status:
Disposition Status Date:
Enforcement Lead Agency: State
Proposed Penalty Amount:
Final Amount:
Paid Amount:

Enforcement Type: 120
Enforcement Type Description: WRITTEN INFORMAL
Enforcement Action Date: 20110228
Enf Disposition Status:
Disposition Status Date:
Enforcement Lead Agency: State
Proposed Penalty Amount:
Final Amount:
Paid Amount:

Violation Details

Found Violation: Yes
Citation:
Violation Short Description: TSD - Container Use and Management
Violation Type: 264.I
Violation Determined Date: 20110124
Scheduled Compliance Date:
Return to Compliance: Documented
Actual Return to Compl: 20110627

Violation Responsible Agency: State

Enforcement Details

Enforcement Type: 125
Enforcement Type Description:
Enforcement Action Date: 20120309
Enf Disposition Status:
Disposition Status Date:
Enforcement Lead Agency: State
Proposed Penalty Amount:
Final Amount:
Paid Amount:

Enforcement Type: 120
Enforcement Type Description: WRITTEN INFORMAL
Enforcement Action Date: 20110228
Enf Disposition Status:
Disposition Status Date:
Enforcement Lead Agency: State
Proposed Penalty Amount:
Final Amount:
Paid Amount:

Violation Details

Found Violation: Yes
Citation:
Violation Short Description: TSD - Tank System Standards
Violation Type: 264.J
Violation Determined Date: 20110124
Scheduled Compliance Date:
Return to Compliance: Documented
Actual Return to Compl: 20110627
Violation Responsible Agency: State

Enforcement Details

Enforcement Type: 125
Enforcement Type Description:
Enforcement Action Date: 20120309
Enf Disposition Status:
Disposition Status Date:
Enforcement Lead Agency: State
Proposed Penalty Amount:
Final Amount:
Paid Amount:

Enforcement Type: 120
Enforcement Type Description: WRITTEN INFORMAL
Enforcement Action Date: 20110228
Enf Disposition Status:
Disposition Status Date:
Enforcement Lead Agency: State
Proposed Penalty Amount:
Final Amount:
Paid Amount:

Violation Details

Found Violation: Yes
Citation:
Violation Short Description: Permits - Application
Violation Type: 270.B

Violation Determined Date: 20110124
Scheduled Compliance Date:
Return to Compliance: Documented
Actual Return to Compl: 20110627
Violation Responsible Agency: State

Enforcement Details

Enforcement Type: 120
Enforcement Type Description: WRITTEN INFORMAL
Enforcement Action Date: 20110228
Enf Disposition Status:
Disposition Status Date:
Enforcement Lead Agency: State
Proposed Penalty Amount:
Final Amount:
Paid Amount:

Enforcement Type: 125
Enforcement Type Description:
Enforcement Action Date: 20120309
Enf Disposition Status:
Disposition Status Date:
Enforcement Lead Agency: State
Proposed Penalty Amount:
Final Amount:
Paid Amount:

Violation Details

Found Violation: Yes
Citation:
Violation Short Description: Permits - Conditions
Violation Type: 270.C
Violation Determined Date: 20110124
Scheduled Compliance Date:
Return to Compliance: Documented
Actual Return to Compl: 20110627
Violation Responsible Agency: State

Enforcement Details

Enforcement Type: 120
Enforcement Type Description: WRITTEN INFORMAL
Enforcement Action Date: 20110228
Enf Disposition Status:
Disposition Status Date:
Enforcement Lead Agency: State
Proposed Penalty Amount:
Final Amount:
Paid Amount:

Enforcement Type: 125
Enforcement Type Description:
Enforcement Action Date: 20120309
Enf Disposition Status:
Disposition Status Date:
Enforcement Lead Agency: State
Proposed Penalty Amount:
Final Amount:
Paid Amount:

Violation Details

Found Violation: Yes
Citation:
Violation Short Description: Universal Waste - General
Violation Type: 273.A
Violation Determined Date: 20110124
Scheduled Compliance Date:
Return to Compliance: Documented
Actual Return to Compl: 20110413
Violation Responsible Agency: State

Enforcement Details

Enforcement Type: 120
Enforcement Type Description: WRITTEN INFORMAL
Enforcement Action Date: 20110225
Enf Disposition Status:
Disposition Status Date:
Enforcement Lead Agency: State
Proposed Penalty Amount:
Final Amount:
Paid Amount:

Enforcement Type: 125
Enforcement Type Description:
Enforcement Action Date: 20120309
Enf Disposition Status:
Disposition Status Date:
Enforcement Lead Agency: State
Proposed Penalty Amount:
Final Amount:
Paid Amount:

Violation Details

Found Violation: Yes
Citation:
Violation Short Description: Universal Waste - Destination Facilities
Violation Type: 273.E
Violation Determined Date: 20110124
Scheduled Compliance Date:
Return to Compliance: Documented
Actual Return to Compl: 20110413
Violation Responsible Agency: State

Enforcement Details

Enforcement Type: 120
Enforcement Type Description: WRITTEN INFORMAL
Enforcement Action Date: 20110225
Enf Disposition Status:
Disposition Status Date:
Enforcement Lead Agency: State
Proposed Penalty Amount:
Final Amount:
Paid Amount:

Enforcement Type: 125
Enforcement Type Description:
Enforcement Action Date: 20120309
Enf Disposition Status:
Disposition Status Date:
Enforcement Lead Agency: State
Proposed Penalty Amount:
Final Amount:
Paid Amount:

Violation Details

Found Violation: Yes
Citation:
Violation Short Description: State Statute or Regulation
Violation Type: XXS
Violation Determined Date: 20110124
Scheduled Compliance Date:
Return to Compliance: Not Resolvable
Actual Return to Compl: 20120309
Violation Responsible Agency: State

Enforcement Details

Enforcement Type: 120
Enforcement Type Description: WRITTEN INFORMAL
Enforcement Action Date: 20110228
Enf Disposition Status:
Disposition Status Date:
Enforcement Lead Agency: State
Proposed Penalty Amount:
Final Amount:
Paid Amount:

Enforcement Type: 125
Enforcement Type Description:
Enforcement Action Date: 20120309
Enf Disposition Status:
Disposition Status Date:
Enforcement Lead Agency: State
Proposed Penalty Amount:
Final Amount:
Paid Amount:

Violation Details

Found Violation: Yes
Citation:
Violation Short Description: State Statute or Regulation
Violation Type: XXS
Violation Determined Date: 20110124
Scheduled Compliance Date:
Return to Compliance: Documented
Actual Return to Compl: 20110311
Violation Responsible Agency: State

Enforcement Details

Enforcement Type: 125
Enforcement Type Description:
Enforcement Action Date: 20120309
Enf Disposition Status:
Disposition Status Date:
Enforcement Lead Agency: State
Proposed Penalty Amount:
Final Amount:
Paid Amount:

Enforcement Type: 385
Enforcement Type Description: SINGLE SITE CA/FO
Enforcement Action Date: 20150408
Enf Disposition Status:
Disposition Status Date:

Enforcement Lead Agency: State
Proposed Penalty Amount:
Final Amount: 218780
Paid Amount:

Enforcement Type: 120
Enforcement Type Description: WRITTEN INFORMAL
Enforcement Action Date: 20110225
Enf Disposition Status:
Disposition Status Date:
Enforcement Lead Agency: State
Proposed Penalty Amount:
Final Amount:
Paid Amount:

Violation Details

Found Violation: Yes
Citation:
Violation Short Description: State Statute or Regulation
Violation Type: XXS
Violation Determined Date: 20110124
Scheduled Compliance Date:
Return to Compliance: Documented
Actual Return to Compl: 20110627
Violation Responsible Agency: State

Enforcement Details

Enforcement Type: 125
Enforcement Type Description:
Enforcement Action Date: 20120309
Enf Disposition Status:
Disposition Status Date:
Enforcement Lead Agency: State
Proposed Penalty Amount:
Final Amount:
Paid Amount:

Enforcement Type: 120
Enforcement Type Description: WRITTEN INFORMAL
Enforcement Action Date: 20110228
Enf Disposition Status:
Disposition Status Date:
Enforcement Lead Agency: State
Proposed Penalty Amount:
Final Amount:
Paid Amount:

Violation Details

Found Violation: Yes
Citation:
Violation Short Description: TSD - Financial Requirements
Violation Type: 264.H
Violation Determined Date: 20100203
Scheduled Compliance Date:
Return to Compliance: Documented
Actual Return to Compl: 20100412
Violation Responsible Agency: State

Enforcement Details

Enforcement Type: 125

Enforcement Type Description:
Enforcement Action Date: 20100208
Enf Disposition Status:
Disposition Status Date:
Enforcement Lead Agency: State
Proposed Penalty Amount:
Final Amount:
Paid Amount:

Enforcement Type: 120
Enforcement Type Description: WRITTEN INFORMAL
Enforcement Action Date: 20100208
Enf Disposition Status:
Disposition Status Date:
Enforcement Lead Agency: State
Proposed Penalty Amount:
Final Amount:
Paid Amount:

Violation Details

Found Violation: Yes
Citation:
Violation Short Description: TSD - Manifest/Records/Reporting
Violation Type: 264.E
Violation Determined Date: 20091028
Scheduled Compliance Date:
Return to Compliance: Documented
Actual Return to Compl: 20091223
Violation Responsible Agency: State

Enforcement Details

Enforcement Type: 385
Enforcement Type Description: SINGLE SITE CA/FO
Enforcement Action Date: 20150408
Enf Disposition Status:
Disposition Status Date:
Enforcement Lead Agency: State
Proposed Penalty Amount:
Final Amount: 218780
Paid Amount:

Enforcement Type: 125
Enforcement Type Description:
Enforcement Action Date: 20100510
Enf Disposition Status:
Disposition Status Date:
Enforcement Lead Agency: State
Proposed Penalty Amount:
Final Amount:
Paid Amount:

Enforcement Type: 120
Enforcement Type Description: WRITTEN INFORMAL
Enforcement Action Date: 20091124
Enf Disposition Status:
Disposition Status Date:
Enforcement Lead Agency: State
Proposed Penalty Amount:
Final Amount:
Paid Amount:

Violation Details

Found Violation: Yes
Citation:
Violation Short Description: TSD - Tank System Standards
Violation Type: 264.J
Violation Determined Date: 20091028
Scheduled Compliance Date:
Return to Compliance: Documented
Actual Return to Compl: 20091223
Violation Responsible Agency: State

Enforcement Details

Enforcement Type: 120
Enforcement Type Description: WRITTEN INFORMAL
Enforcement Action Date: 20091124
Enf Disposition Status:
Disposition Status Date:
Enforcement Lead Agency: State
Proposed Penalty Amount:
Final Amount:
Paid Amount:

Enforcement Type: 125
Enforcement Type Description:
Enforcement Action Date: 20100510
Enf Disposition Status:
Disposition Status Date:
Enforcement Lead Agency: State
Proposed Penalty Amount:
Final Amount:
Paid Amount:

Enforcement Type: 385
Enforcement Type Description: SINGLE SITE CA/FO
Enforcement Action Date: 20150408
Enf Disposition Status:
Disposition Status Date:
Enforcement Lead Agency: State
Proposed Penalty Amount:
Final Amount: 218780
Paid Amount:

Violation Details

Found Violation: Yes
Citation:
Violation Short Description: TSD IS-Closure/Post-Closure
Violation Type: 265.G
Violation Determined Date: 20091028
Scheduled Compliance Date:
Return to Compliance: Documented
Actual Return to Compl: 20091223
Violation Responsible Agency: State

Enforcement Details

Enforcement Type: 385
Enforcement Type Description: SINGLE SITE CA/FO
Enforcement Action Date: 20150408
Enf Disposition Status:
Disposition Status Date:
Enforcement Lead Agency: State
Proposed Penalty Amount:
Final Amount: 218780
Paid Amount:

Enforcement Type: 125
Enforcement Type Description:
Enforcement Action Date: 20100510
Enf Disposition Status:
Disposition Status Date:
Enforcement Lead Agency: State
Proposed Penalty Amount:
Final Amount:
Paid Amount:

Enforcement Type: 120
Enforcement Type Description: WRITTEN INFORMAL
Enforcement Action Date: 20091124
Enf Disposition Status:
Disposition Status Date:
Enforcement Lead Agency: State
Proposed Penalty Amount:
Final Amount:
Paid Amount:

Violation Details

Found Violation: Yes
Citation:
Violation Short Description: Universal Waste - Large Quantity Handlers
Violation Type: 273.C
Violation Determined Date: 20091028
Scheduled Compliance Date:
Return to Compliance: Documented
Actual Return to Compl: 20091214
Violation Responsible Agency: State

Enforcement Details

Enforcement Type: 125
Enforcement Type Description:
Enforcement Action Date: 20091124
Enf Disposition Status:
Disposition Status Date:
Enforcement Lead Agency: State
Proposed Penalty Amount:
Final Amount:
Paid Amount:

Enforcement Type: 120
Enforcement Type Description: WRITTEN INFORMAL
Enforcement Action Date: 20091124
Enf Disposition Status:
Disposition Status Date:
Enforcement Lead Agency: State
Proposed Penalty Amount:
Final Amount:
Paid Amount:

Violation Details

Found Violation: Yes
Citation:
Violation Short Description: State Statute or Regulation
Violation Type: XXS
Violation Determined Date: 20091028
Scheduled Compliance Date:
Return to Compliance: Documented
Actual Return to Compl: 20091214

Violation Responsible Agency: State

Enforcement Details

Enforcement Type: 125
Enforcement Type Description:
Enforcement Action Date: 20091124
Enf Disposition Status:
Disposition Status Date:
Enforcement Lead Agency: State
Proposed Penalty Amount:
Final Amount:
Paid Amount:

Enforcement Type: 120
Enforcement Type Description: WRITTEN INFORMAL
Enforcement Action Date: 20091124
Enf Disposition Status:
Disposition Status Date:
Enforcement Lead Agency: State
Proposed Penalty Amount:
Final Amount:
Paid Amount:

Violation Details

Found Violation: Yes
Citation:
Violation Short Description: State Statute or Regulation
Violation Type: XXS
Violation Determined Date: 20091028
Scheduled Compliance Date:
Return to Compliance: Documented
Actual Return to Compl: 20091223
Violation Responsible Agency: State

Enforcement Details

Enforcement Type: 385
Enforcement Type Description: SINGLE SITE CA/FO
Enforcement Action Date: 20150408
Enf Disposition Status:
Disposition Status Date:
Enforcement Lead Agency: State
Proposed Penalty Amount:
Final Amount: 218780
Paid Amount:

Enforcement Type: 120
Enforcement Type Description: WRITTEN INFORMAL
Enforcement Action Date: 20091124
Enf Disposition Status:
Disposition Status Date:
Enforcement Lead Agency: State
Proposed Penalty Amount:
Final Amount:
Paid Amount:

Enforcement Type: 125
Enforcement Type Description:
Enforcement Action Date: 20100510
Enf Disposition Status:
Disposition Status Date:
Enforcement Lead Agency: State
Proposed Penalty Amount:

Final Amount:
Paid Amount:

Violation Details

Found Violation: Yes
Citation:
Violation Short Description: State Statute or Regulation
Violation Type: XXS
Violation Determined Date: 20091028
Scheduled Compliance Date:
Return to Compliance: Observed
Actual Return to Compl: 20091124
Violation Responsible Agency: State

Enforcement Details

Enforcement Type: 120
Enforcement Type Description: WRITTEN INFORMAL
Enforcement Action Date: 20091124
Enf Disposition Status:
Disposition Status Date:
Enforcement Lead Agency: State
Proposed Penalty Amount:
Final Amount:
Paid Amount:

Enforcement Type: 125
Enforcement Type Description:
Enforcement Action Date: 20100510
Enf Disposition Status:
Disposition Status Date:
Enforcement Lead Agency: State
Proposed Penalty Amount:
Final Amount:
Paid Amount:

Violation Details

Found Violation: Yes
Citation:
Violation Short Description: State Statute or Regulation
Violation Type: XXS
Violation Determined Date: 20080731
Scheduled Compliance Date:
Return to Compliance: Observed
Actual Return to Compl: 20080731
Violation Responsible Agency: State

Enforcement Details

Enforcement Type: 125
Enforcement Type Description:
Enforcement Action Date: 20080731
Enf Disposition Status:
Disposition Status Date:
Enforcement Lead Agency: State
Proposed Penalty Amount:
Final Amount:
Paid Amount:

Enforcement Type: 120
Enforcement Type Description: WRITTEN INFORMAL
Enforcement Action Date: 20080731

Enf Disposition Status:
Disposition Status Date:
Enforcement Lead Agency: State
Proposed Penalty Amount:
Final Amount:
Paid Amount:

Violation Details

Found Violation: Yes
Citation:
Violation Short Description: TSD IS-Financial Requirements
Violation Type: 265.H
Violation Determined Date: 20080501
Scheduled Compliance Date:
Return to Compliance: Documented
Actual Return to Compl: 20080522
Violation Responsible Agency: State

Enforcement Details

Enforcement Type: 310
Enforcement Type Description: FINAL 3008(A) COMPLIANCE ORDER
Enforcement Action Date: 20090512
Enf Disposition Status:
Disposition Status Date:
Enforcement Lead Agency: State
Proposed Penalty Amount:
Final Amount: 49500
Paid Amount:

Enforcement Type: 210
Enforcement Type Description: INITIAL 3008(A) COMPLIANCE
Enforcement Action Date: 20090107
Enf Disposition Status:
Disposition Status Date:
Enforcement Lead Agency: State
Proposed Penalty Amount: 65500
Final Amount:
Paid Amount:

Enforcement Type: 125
Enforcement Type Description:
Enforcement Action Date: 20080505
Enf Disposition Status:
Disposition Status Date:
Enforcement Lead Agency: State
Proposed Penalty Amount:
Final Amount:
Paid Amount:

Enforcement Type: 120
Enforcement Type Description: WRITTEN INFORMAL
Enforcement Action Date: 20080505
Enf Disposition Status:
Disposition Status Date:
Enforcement Lead Agency: State
Proposed Penalty Amount:
Final Amount:
Paid Amount:

Violation Details

Found Violation: Yes
Citation:

Violation Short Description: TSD IS-Financial Requirements
Violation Type: 265.H
Violation Determined Date: 20080501
Scheduled Compliance Date:
Return to Compliance: Documented
Actual Return to Compl: 20080516
Violation Responsible Agency: State

Enforcement Details

Enforcement Type: 120
Enforcement Type Description: WRITTEN INFORMAL
Enforcement Action Date: 20080505
Enf Disposition Status:
Disposition Status Date:
Enforcement Lead Agency: State
Proposed Penalty Amount:
Final Amount:
Paid Amount:

Enforcement Type: 125
Enforcement Type Description:
Enforcement Action Date: 20080505
Enf Disposition Status:
Disposition Status Date:
Enforcement Lead Agency: State
Proposed Penalty Amount:
Final Amount:
Paid Amount:

Violation Details

Found Violation: Yes
Citation:
Violation Short Description: Generators - General
Violation Type: 262.A
Violation Determined Date: 20071022
Scheduled Compliance Date:
Return to Compliance: Observed
Actual Return to Compl: 20071105
Violation Responsible Agency: State

Enforcement Details

Enforcement Type: 120
Enforcement Type Description: WRITTEN INFORMAL
Enforcement Action Date: 20071022
Enf Disposition Status:
Disposition Status Date:
Enforcement Lead Agency: State
Proposed Penalty Amount:
Final Amount:
Paid Amount:

Violation Details

Found Violation: Yes
Citation:
Violation Short Description: State Statute or Regulation
Violation Type: XXS
Violation Determined Date: 20071003
Scheduled Compliance Date:
Return to Compliance: Documented
Actual Return to Compl: 20071004

Violation Responsible Agency: State

Enforcement Details

Enforcement Type: 120
Enforcement Type Description: WRITTEN INFORMAL
Enforcement Action Date: 20071004
Enf Disposition Status:
Disposition Status Date:
Enforcement Lead Agency: State
Proposed Penalty Amount:
Final Amount:
Paid Amount:

Enforcement Type: 125
Enforcement Type Description:
Enforcement Action Date: 20071004
Enf Disposition Status:
Disposition Status Date:
Enforcement Lead Agency: State
Proposed Penalty Amount:
Final Amount:
Paid Amount:

Violation Details

Found Violation: Yes
Citation:
Violation Short Description: Generators - General
Violation Type: 262.A
Violation Determined Date: 20061219
Scheduled Compliance Date:
Return to Compliance: Observed
Actual Return to Compl: 20061219
Violation Responsible Agency: State

Enforcement Details

Enforcement Type: 120
Enforcement Type Description: WRITTEN INFORMAL
Enforcement Action Date: 20061219
Enf Disposition Status:
Disposition Status Date:
Enforcement Lead Agency: State
Proposed Penalty Amount:
Final Amount:
Paid Amount:

Violation Details

Found Violation: Yes
Citation:
Violation Short Description: TSD - Financial Requirements
Violation Type: 264.H
Violation Determined Date: 20061129
Scheduled Compliance Date:
Return to Compliance: Documented
Actual Return to Compl: 20070111
Violation Responsible Agency: State

Enforcement Details

Enforcement Type: 310

Enforcement Type Description: FINAL 3008(A) COMPLIANCE ORDER
Enforcement Action Date: 20090512
Enf Disposition Status:
Disposition Status Date:
Enforcement Lead Agency: State
Proposed Penalty Amount:
Final Amount: 49500
Paid Amount:

Enforcement Type: 120
Enforcement Type Description: WRITTEN INFORMAL
Enforcement Action Date: 20061201
Enf Disposition Status:
Disposition Status Date:
Enforcement Lead Agency: State
Proposed Penalty Amount:
Final Amount:
Paid Amount:

Enforcement Type: 210
Enforcement Type Description: INITIAL 3008(A) COMPLIANCE
Enforcement Action Date: 20090107
Enf Disposition Status:
Disposition Status Date:
Enforcement Lead Agency: State
Proposed Penalty Amount: 65500
Final Amount:
Paid Amount:

Enforcement Type: 125
Enforcement Type Description:
Enforcement Action Date: 20061201
Enf Disposition Status:
Disposition Status Date:
Enforcement Lead Agency: State
Proposed Penalty Amount:
Final Amount:
Paid Amount:

Violation Details

Found Violation: Yes
Citation:
Violation Short Description: State Statute or Regulation
Violation Type: XXS
Violation Determined Date: 20060927
Scheduled Compliance Date:
Return to Compliance: Documented
Actual Return to Compl: 20061004
Violation Responsible Agency: State

Enforcement Details

Enforcement Type: 120
Enforcement Type Description: WRITTEN INFORMAL
Enforcement Action Date: 20061003
Enf Disposition Status:
Disposition Status Date:
Enforcement Lead Agency: State
Proposed Penalty Amount:
Final Amount:
Paid Amount:

Enforcement Type: 210
Enforcement Type Description: INITIAL 3008(A) COMPLIANCE
Enforcement Action Date: 20090107
Enf Disposition Status:

Disposition Status Date:
Enforcement Lead Agency: State
Proposed Penalty Amount: 65500
Final Amount:
Paid Amount:

Enforcement Type: 310
Enforcement Type Description: FINAL 3008(A) COMPLIANCE ORDER
Enforcement Action Date: 20090512
Enf Disposition Status:
Disposition Status Date:
Enforcement Lead Agency: State
Proposed Penalty Amount:
Final Amount: 49500
Paid Amount:

Enforcement Type: 125
Enforcement Type Description:
Enforcement Action Date: 20070223
Enf Disposition Status:
Disposition Status Date:
Enforcement Lead Agency: State
Proposed Penalty Amount:
Final Amount:
Paid Amount:

Violation Details

Found Violation: Yes
Citation:
Violation Short Description: State Statute or Regulation
Violation Type: XXS
Violation Determined Date: 20060927
Scheduled Compliance Date:
Return to Compliance: Documented
Actual Return to Compl: 20061011
Violation Responsible Agency: State

Enforcement Details

Enforcement Type: 210
Enforcement Type Description: INITIAL 3008(A) COMPLIANCE
Enforcement Action Date: 20090107
Enf Disposition Status:
Disposition Status Date:
Enforcement Lead Agency: State
Proposed Penalty Amount: 65500
Final Amount:
Paid Amount:

Enforcement Type: 310
Enforcement Type Description: FINAL 3008(A) COMPLIANCE ORDER
Enforcement Action Date: 20090512
Enf Disposition Status:
Disposition Status Date:
Enforcement Lead Agency: State
Proposed Penalty Amount:
Final Amount: 49500
Paid Amount:

Enforcement Type: 125
Enforcement Type Description:
Enforcement Action Date: 20070223
Enf Disposition Status:
Disposition Status Date:
Enforcement Lead Agency: State
Proposed Penalty Amount:

Final Amount:
Paid Amount:

Enforcement Type: 120
Enforcement Type Description: WRITTEN INFORMAL
Enforcement Action Date: 20061003
Enf Disposition Status:
Disposition Status Date:
Enforcement Lead Agency: State
Proposed Penalty Amount:
Final Amount:
Paid Amount:

Violation Details

Found Violation: Yes
Citation:
Violation Short Description: TSD - General
Violation Type: 264.A
Violation Determined Date: 20060926
Scheduled Compliance Date:
Return to Compliance: Documented
Actual Return to Compl: 20061004
Violation Responsible Agency: State

Enforcement Details

Enforcement Type: 120
Enforcement Type Description: WRITTEN INFORMAL
Enforcement Action Date: 20061003
Enf Disposition Status:
Disposition Status Date:
Enforcement Lead Agency: State
Proposed Penalty Amount:
Final Amount:
Paid Amount:

Enforcement Type: 125
Enforcement Type Description:
Enforcement Action Date: 20070222
Enf Disposition Status:
Disposition Status Date:
Enforcement Lead Agency: State
Proposed Penalty Amount:
Final Amount:
Paid Amount:

Enforcement Type: 310
Enforcement Type Description: FINAL 3008(A) COMPLIANCE ORDER
Enforcement Action Date: 20090512
Enf Disposition Status:
Disposition Status Date:
Enforcement Lead Agency: State
Proposed Penalty Amount:
Final Amount: 49500
Paid Amount:

Enforcement Type: 210
Enforcement Type Description: INITIAL 3008(A) COMPLIANCE
Enforcement Action Date: 20090107
Enf Disposition Status:
Disposition Status Date:
Enforcement Lead Agency: State
Proposed Penalty Amount: 65500
Final Amount:
Paid Amount:

Violation Details

Found Violation: Yes
Citation:
Violation Short Description: TSD - General
Violation Type: 264.A
Violation Determined Date: 20060926
Scheduled Compliance Date:
Return to Compliance: Documented
Actual Return to Compl: 20090130
Violation Responsible Agency: State

Enforcement Details

Enforcement Type: 310
Enforcement Type Description: FINAL 3008(A) COMPLIANCE ORDER
Enforcement Action Date: 20090512
Enf Disposition Status:
Disposition Status Date:
Enforcement Lead Agency: State
Proposed Penalty Amount:
Final Amount: 49500
Paid Amount:

Enforcement Type: 210
Enforcement Type Description: INITIAL 3008(A) COMPLIANCE
Enforcement Action Date: 20090107
Enf Disposition Status:
Disposition Status Date:
Enforcement Lead Agency: State
Proposed Penalty Amount: 65500
Final Amount:
Paid Amount:

Enforcement Type: 120
Enforcement Type Description: WRITTEN INFORMAL
Enforcement Action Date: 20061003
Enf Disposition Status:
Disposition Status Date:
Enforcement Lead Agency: State
Proposed Penalty Amount:
Final Amount:
Paid Amount:

Enforcement Type: 125
Enforcement Type Description:
Enforcement Action Date: 20070222
Enf Disposition Status:
Disposition Status Date:
Enforcement Lead Agency: State
Proposed Penalty Amount:
Final Amount:
Paid Amount:

Violation Details

Found Violation: Yes
Citation:
Violation Short Description: TSD - Manifest/Records/Reporting
Violation Type: 264.E
Violation Determined Date: 20060926
Scheduled Compliance Date:
Return to Compliance: Documented
Actual Return to Compl: 20090130
Violation Responsible Agency: State

Enforcement Details

Enforcement Type: 120
Enforcement Type Description: WRITTEN INFORMAL
Enforcement Action Date: 20061003
Enf Disposition Status:
Disposition Status Date:
Enforcement Lead Agency: State
Proposed Penalty Amount:
Final Amount:
Paid Amount:

Enforcement Type: 125
Enforcement Type Description:
Enforcement Action Date: 20070222
Enf Disposition Status:
Disposition Status Date:
Enforcement Lead Agency: State
Proposed Penalty Amount:
Final Amount:
Paid Amount:

Violation Details

Found Violation: Yes
Citation:
Violation Short Description: TSD - General Facility Standards
Violation Type: 264.B
Violation Determined Date: 20060131
Scheduled Compliance Date:
Return to Compliance: Documented
Actual Return to Compl: 20060926
Violation Responsible Agency: State

Enforcement Details

Enforcement Type: 120
Enforcement Type Description: WRITTEN INFORMAL
Enforcement Action Date: 20060324
Enf Disposition Status:
Disposition Status Date:
Enforcement Lead Agency: State
Proposed Penalty Amount:
Final Amount:
Paid Amount:

Enforcement Type: 210
Enforcement Type Description: INITIAL 3008(A) COMPLIANCE
Enforcement Action Date: 20090107
Enf Disposition Status:
Disposition Status Date:
Enforcement Lead Agency: State
Proposed Penalty Amount: 65500
Final Amount:
Paid Amount:

Enforcement Type: 310
Enforcement Type Description: FINAL 3008(A) COMPLIANCE ORDER
Enforcement Action Date: 20090512
Enf Disposition Status:
Disposition Status Date:
Enforcement Lead Agency: State
Proposed Penalty Amount:
Final Amount: 49500

Paid Amount:

Enforcement Type: 125
Enforcement Type Description:
Enforcement Action Date: 20060817
Enf Disposition Status:
Disposition Status Date:
Enforcement Lead Agency: State
Proposed Penalty Amount:
Final Amount:
Paid Amount:

Violation Details

Found Violation: Yes
Citation:
Violation Short Description: TSD - General Facility Standards
Violation Type: 264.B
Violation Determined Date: 20060131
Scheduled Compliance Date:
Return to Compliance: Documented
Actual Return to Compl: 20060511
Violation Responsible Agency: State

Enforcement Details

Enforcement Type: 310
Enforcement Type Description: FINAL 3008(A) COMPLIANCE ORDER
Enforcement Action Date: 20090512
Enf Disposition Status:
Disposition Status Date:
Enforcement Lead Agency: State
Proposed Penalty Amount:
Final Amount: 49500
Paid Amount:

Enforcement Type: 120
Enforcement Type Description: WRITTEN INFORMAL
Enforcement Action Date: 20060324
Enf Disposition Status:
Disposition Status Date:
Enforcement Lead Agency: State
Proposed Penalty Amount:
Final Amount:
Paid Amount:

Enforcement Type: 125
Enforcement Type Description:
Enforcement Action Date: 20060817
Enf Disposition Status:
Disposition Status Date:
Enforcement Lead Agency: State
Proposed Penalty Amount:
Final Amount:
Paid Amount:

Enforcement Type: 210
Enforcement Type Description: INITIAL 3008(A) COMPLIANCE
Enforcement Action Date: 20090107
Enf Disposition Status:
Disposition Status Date:
Enforcement Lead Agency: State
Proposed Penalty Amount: 65500
Final Amount:
Paid Amount:

Violation Details

Found Violation: Yes
Citation:
Violation Short Description: Generators - General
Violation Type: 262.A
Violation Determined Date: 20051012
Scheduled Compliance Date:
Return to Compliance: Documented
Actual Return to Compl: 20051021
Violation Responsible Agency: State

Enforcement Details

Enforcement Type: 125
Enforcement Type Description:
Enforcement Action Date: 20051012
Enf Disposition Status:
Disposition Status Date:
Enforcement Lead Agency: State
Proposed Penalty Amount:
Final Amount:
Paid Amount:

Enforcement Type: 120
Enforcement Type Description: WRITTEN INFORMAL
Enforcement Action Date: 20051012
Enf Disposition Status:
Disposition Status Date:
Enforcement Lead Agency: State
Proposed Penalty Amount:
Final Amount:
Paid Amount:

Violation Details

Found Violation: Yes
Citation:
Violation Short Description: Generators - General
Violation Type: 262.A
Violation Determined Date: 20050727
Scheduled Compliance Date:
Return to Compliance:
Actual Return to Compl:
Violation Responsible Agency: State

Violation Details

Found Violation: Yes
Citation:
Violation Short Description: TSD - General Facility Standards
Violation Type: 264.B
Violation Determined Date: 20041220
Scheduled Compliance Date:
Return to Compliance: Documented
Actual Return to Compl: 20050103
Violation Responsible Agency: State

Enforcement Details

Enforcement Type: 120
Enforcement Type Description: WRITTEN INFORMAL
Enforcement Action Date: 20041220
Enf Disposition Status:

Disposition Status Date:
Enforcement Lead Agency: State
Proposed Penalty Amount:
Final Amount:
Paid Amount:

Enforcement Type: 125
Enforcement Type Description:
Enforcement Action Date: 20041220
Enf Disposition Status:
Disposition Status Date:
Enforcement Lead Agency: State
Proposed Penalty Amount:
Final Amount:
Paid Amount:

Violation Details

Found Violation: Yes
Citation:
Violation Short Description: TSD - General Facility Standards
Violation Type: 264.B
Violation Determined Date: 20040528
Scheduled Compliance Date:
Return to Compliance: Observed
Actual Return to Compl: 20040924
Violation Responsible Agency: State

Enforcement Details

Enforcement Type: 120
Enforcement Type Description: WRITTEN INFORMAL
Enforcement Action Date: 20040630
Enf Disposition Status:
Disposition Status Date:
Enforcement Lead Agency: State
Proposed Penalty Amount:
Final Amount:
Paid Amount:

Enforcement Type: 125
Enforcement Type Description:
Enforcement Action Date: 20040714
Enf Disposition Status:
Disposition Status Date:
Enforcement Lead Agency: State
Proposed Penalty Amount:
Final Amount:
Paid Amount:

Violation Details

Found Violation: Yes
Citation:
Violation Short Description: TSD - Financial Requirements
Violation Type: 264.H
Violation Determined Date: 20030616
Scheduled Compliance Date:
Return to Compliance: Documented
Actual Return to Compl: 20030725
Violation Responsible Agency: State

Enforcement Details

Enforcement Type: 125
Enforcement Type Description:
Enforcement Action Date: 20030729
Enf Disposition Status:
Disposition Status Date:
Enforcement Lead Agency: State
Proposed Penalty Amount:
Final Amount:
Paid Amount:

Enforcement Type: 210
Enforcement Type Description: INITIAL 3008(A) COMPLIANCE
Enforcement Action Date: 20061215
Enf Disposition Status:
Disposition Status Date:
Enforcement Lead Agency: State
Proposed Penalty Amount: 19250
Final Amount:
Paid Amount:

Enforcement Type: 310
Enforcement Type Description: FINAL 3008(A) COMPLIANCE ORDER
Enforcement Action Date: 20071030
Enf Disposition Status:
Disposition Status Date:
Enforcement Lead Agency: State
Proposed Penalty Amount:
Final Amount: 16520
Paid Amount:

Enforcement Type: 120
Enforcement Type Description: WRITTEN INFORMAL
Enforcement Action Date: 20030701
Enf Disposition Status:
Disposition Status Date:
Enforcement Lead Agency: State
Proposed Penalty Amount:
Final Amount:
Paid Amount:

Violation Details

Found Violation: Yes
Citation:
Violation Short Description: Generators - General
Violation Type: 262.A
Violation Determined Date: 20000814
Scheduled Compliance Date:
Return to Compliance: Documented
Actual Return to Compl: 20010102
Violation Responsible Agency: State

Enforcement Details

Enforcement Type: 125
Enforcement Type Description:
Enforcement Action Date: 20001116
Enf Disposition Status:
Disposition Status Date:
Enforcement Lead Agency: State
Proposed Penalty Amount:
Final Amount:
Paid Amount:

Enforcement Type: 120
Enforcement Type Description: WRITTEN INFORMAL
Enforcement Action Date: 20001023

Enf Disposition Status:
Disposition Status Date:
Enforcement Lead Agency: State
Proposed Penalty Amount:
Final Amount:
Paid Amount:

Violation Details

Found Violation: Yes
Citation:
Violation Short Description: Transporters - Manifest System and Recordkeeping
Violation Type: 263.B
Violation Determined Date: 20000814
Scheduled Compliance Date:
Return to Compliance: Documented
Actual Return to Compl: 20010102
Violation Responsible Agency: State

Enforcement Details

Enforcement Type: 120
Enforcement Type Description: WRITTEN INFORMAL
Enforcement Action Date: 20001023
Enf Disposition Status:
Disposition Status Date:
Enforcement Lead Agency: State
Proposed Penalty Amount:
Final Amount:
Paid Amount:

Enforcement Type: 125
Enforcement Type Description:
Enforcement Action Date: 20001116
Enf Disposition Status:
Disposition Status Date:
Enforcement Lead Agency: State
Proposed Penalty Amount:
Final Amount:
Paid Amount:

Violation Details

Found Violation: Yes
Citation:
Violation Short Description: Permits - Application
Violation Type: 270.B
Violation Determined Date: 20000814
Scheduled Compliance Date:
Return to Compliance: Documented
Actual Return to Compl: 20010102
Violation Responsible Agency: State

Enforcement Details

Enforcement Type: 120
Enforcement Type Description: WRITTEN INFORMAL
Enforcement Action Date: 20001023
Enf Disposition Status:
Disposition Status Date:
Enforcement Lead Agency: State
Proposed Penalty Amount:
Final Amount:
Paid Amount:

Enforcement Type: 125
Enforcement Type Description:
Enforcement Action Date: 20001116
Enf Disposition Status:
Disposition Status Date:
Enforcement Lead Agency: State
Proposed Penalty Amount:
Final Amount:
Paid Amount:

Violation Details

Found Violation: Yes
Citation: F - 264.10-18.B
Violation Short Description: TSD - General
Violation Type: 264.A
Violation Determined Date: 19981118
Scheduled Compliance Date:
Return to Compliance: Observed
Actual Return to Compl: 19981124
Violation Responsible Agency: State

Violation Details

Found Violation: Yes
Citation: F - 264.30-37.C
Violation Short Description: TSD - General
Violation Type: 264.A
Violation Determined Date: 19981118
Scheduled Compliance Date:
Return to Compliance: Observed
Actual Return to Compl: 19981124
Violation Responsible Agency: State

Violation Details

Found Violation: Yes
Citation: F - 262.50-60
Violation Short Description: Generators - General
Violation Type: 262.A
Violation Determined Date: 19960523
Scheduled Compliance Date:
Return to Compliance: Observed
Actual Return to Compl: 19970605
Violation Responsible Agency: State

Enforcement Details

Enforcement Type: 120
Enforcement Type Description: WRITTEN INFORMAL
Enforcement Action Date: 19960523
Enf Disposition Status:
Disposition Status Date:
Enforcement Lead Agency: State
Proposed Penalty Amount:
Final Amount:
Paid Amount:

Violation Details

Found Violation: Yes
Citation: F - 264.30-37.C

Violation Short Description: TSD - General
Violation Type: 264.A
Violation Determined Date: 19960523
Scheduled Compliance Date:
Return to Compliance: Observed
Actual Return to Compl: 19970605
Violation Responsible Agency: State

Enforcement Details

Enforcement Type: 120
Enforcement Type Description: WRITTEN INFORMAL
Enforcement Action Date: 19960523
Enf Disposition Status:
Disposition Status Date:
Enforcement Lead Agency: State
Proposed Penalty Amount:
Final Amount:
Paid Amount:

Violation Details

Found Violation: Yes
Citation: F - 270
Violation Short Description: TSD - General
Violation Type: 264.A
Violation Determined Date: 19960523
Scheduled Compliance Date:
Return to Compliance: Observed
Actual Return to Compl: 19970605
Violation Responsible Agency: State

Enforcement Details

Enforcement Type: 120
Enforcement Type Description: WRITTEN INFORMAL
Enforcement Action Date: 19960523
Enf Disposition Status:
Disposition Status Date:
Enforcement Lead Agency: State
Proposed Penalty Amount:
Final Amount:
Paid Amount:

Violation Details

Found Violation: Yes
Citation: F - 264.10-18.B
Violation Short Description: TSD - General
Violation Type: 264.A
Violation Determined Date: 19960523
Scheduled Compliance Date:
Return to Compliance: Observed
Actual Return to Compl: 19970605
Violation Responsible Agency: State

Enforcement Details

Enforcement Type: 120
Enforcement Type Description: WRITTEN INFORMAL
Enforcement Action Date: 19960523
Enf Disposition Status:
Disposition Status Date:

Enforcement Lead Agency: State
Proposed Penalty Amount:
Final Amount:
Paid Amount:

Violation Details

Found Violation: Yes
Citation: FR - 261.5
Violation Short Description: Generators - General
Violation Type: 262.A
Violation Determined Date: 19950421
Scheduled Compliance Date: 19950809
Return to Compliance: Observed
Actual Return to Compl: 19950615
Violation Responsible Agency: State

Enforcement Details

Enforcement Type: 120
Enforcement Type Description: WRITTEN INFORMAL
Enforcement Action Date: 19950421
Enf Disposition Status:
Disposition Status Date:
Enforcement Lead Agency: State
Proposed Penalty Amount:
Final Amount:
Paid Amount:

Violation Details

Found Violation: Yes
Citation: FR - 262.20-23.B
Violation Short Description: Generators - General
Violation Type: 262.A
Violation Determined Date: 19950421
Scheduled Compliance Date: 19950809
Return to Compliance: Observed
Actual Return to Compl: 19950615
Violation Responsible Agency: State

Enforcement Details

Enforcement Type: 120
Enforcement Type Description: WRITTEN INFORMAL
Enforcement Action Date: 19950421
Enf Disposition Status:
Disposition Status Date:
Enforcement Lead Agency: State
Proposed Penalty Amount:
Final Amount:
Paid Amount:

Violation Details

Found Violation: Yes
Citation: FR - 264.10-18.B
Violation Short Description: TSD - General
Violation Type: 264.A
Violation Determined Date: 19950421
Scheduled Compliance Date: 19950809
Return to Compliance: Observed
Actual Return to Compl: 19950615

Violation Responsible Agency: State

Enforcement Details

Enforcement Type: 120
Enforcement Type Description: WRITTEN INFORMAL
Enforcement Action Date: 19950421
Enf Disposition Status:
Disposition Status Date:
Enforcement Lead Agency: State
Proposed Penalty Amount:
Final Amount:
Paid Amount:

Violation Details

Found Violation: Yes
Citation: FR - 264.30-37.C
Violation Short Description: TSD - General
Violation Type: 264.A
Violation Determined Date: 19950421
Scheduled Compliance Date: 19950809
Return to Compliance: Observed
Actual Return to Compl: 19950615
Violation Responsible Agency: State

Enforcement Details

Enforcement Type: 120
Enforcement Type Description: WRITTEN INFORMAL
Enforcement Action Date: 19950421
Enf Disposition Status:
Disposition Status Date:
Enforcement Lead Agency: State
Proposed Penalty Amount:
Final Amount:
Paid Amount:

Violation Details

Found Violation: Yes
Citation: FR - 264.170-177.I
Violation Short Description: TSD - General
Violation Type: 264.A
Violation Determined Date: 19950328
Scheduled Compliance Date: 19950809
Return to Compliance: Observed
Actual Return to Compl: 19950328
Violation Responsible Agency: State

Enforcement Details

Enforcement Type: 120
Enforcement Type Description: WRITTEN INFORMAL
Enforcement Action Date: 19950421
Enf Disposition Status:
Disposition Status Date:
Enforcement Lead Agency: State
Proposed Penalty Amount:
Final Amount:
Paid Amount:

Violation Details

Found Violation: Yes
Citation: FR - 262.50-60
Violation Short Description: Generators - General
Violation Type: 262.A
Violation Determined Date: 19921203
Scheduled Compliance Date: 19930311
Return to Compliance: Observed
Actual Return to Compl: 19930706
Violation Responsible Agency: State

Enforcement Details

Enforcement Type: 120
Enforcement Type Description: WRITTEN INFORMAL
Enforcement Action Date: 19921207
Enf Disposition Status:
Disposition Status Date:
Enforcement Lead Agency: State
Proposed Penalty Amount:
Final Amount:
Paid Amount:

Violation Details

Found Violation: Yes
Citation: FR - 264.30-37.C
Violation Short Description: TSD - General
Violation Type: 264.A
Violation Determined Date: 19921203
Scheduled Compliance Date: 19930311
Return to Compliance: Observed
Actual Return to Compl: 19930706
Violation Responsible Agency: State

Enforcement Details

Enforcement Type: 120
Enforcement Type Description: WRITTEN INFORMAL
Enforcement Action Date: 19921207
Enf Disposition Status:
Disposition Status Date:
Enforcement Lead Agency: State
Proposed Penalty Amount:
Final Amount:
Paid Amount:

Violation Details

Found Violation: Yes
Citation: FR - 264.10-18.B
Violation Short Description: TSD - General
Violation Type: 264.A
Violation Determined Date: 19921203
Scheduled Compliance Date: 19930311
Return to Compliance: Observed
Actual Return to Compl: 19930706
Violation Responsible Agency: State

Enforcement Details

Enforcement Type: 120

Enforcement Type Description: WRITTEN INFORMAL
Enforcement Action Date: 19921207
Enf Disposition Status:
Disposition Status Date:
Enforcement Lead Agency: State
Proposed Penalty Amount:
Final Amount:
Paid Amount:

Violation Details

Found Violation: Yes
Citation: FR - 264.50-56.D
Violation Short Description: TSD - General
Violation Type: 264.A
Violation Determined Date: 19921203
Scheduled Compliance Date: 19930311
Return to Compliance: Observed
Actual Return to Compl: 19930706
Violation Responsible Agency: State

Enforcement Details

Enforcement Type: 120
Enforcement Type Description: WRITTEN INFORMAL
Enforcement Action Date: 19921207
Enf Disposition Status:
Disposition Status Date:
Enforcement Lead Agency: State
Proposed Penalty Amount:
Final Amount:
Paid Amount:

Violation Details

Found Violation: Yes
Citation: FR - 264.110-120.G
Violation Short Description: TSD - Closure/Post-Closure
Violation Type: 264.G
Violation Determined Date: 19921203
Scheduled Compliance Date: 19930311
Return to Compliance: Observed
Actual Return to Compl: 19930706
Violation Responsible Agency: State

Enforcement Details

Enforcement Type: 120
Enforcement Type Description: WRITTEN INFORMAL
Enforcement Action Date: 19921207
Enf Disposition Status:
Disposition Status Date:
Enforcement Lead Agency: State
Proposed Penalty Amount:
Final Amount:
Paid Amount:

Violation Details

Found Violation: Yes
Citation: FR - FEA
Violation Short Description: Formal Enforcement Agreement or Order
Violation Type: FEA

Violation Determined Date: 19840418
Scheduled Compliance Date: 19840520
Return to Compliance: Observed
Actual Return to Compl: 19921027
Violation Responsible Agency: State

Enforcement Details

Enforcement Type: 120
Enforcement Type Description: WRITTEN INFORMAL
Enforcement Action Date: 19840410
Enf Disposition Status:
Disposition Status Date:
Enforcement Lead Agency: State
Proposed Penalty Amount:
Final Amount:
Paid Amount:

Violation Details

Found Violation: Yes
Citation: FR - 262.10-12.A
Violation Short Description: Generators - General
Violation Type: 262.A
Violation Determined Date: 19831005
Scheduled Compliance Date:
Return to Compliance: Observed
Actual Return to Compl: 19840418
Violation Responsible Agency: State

Evaluation Details

Evaluation Start Date: 20180313
Evaluation Type Description: FINANCIAL RECORD REVIEW
Violation Short Description:
Return to Compliance Date:
Evaluation Agency: State

Evaluation Start Date: 20180307
Evaluation Type Description: FOCUSED COMPLIANCE INSPECTION
Violation Short Description:
Return to Compliance Date:
Evaluation Agency: State

Evaluation Start Date: 20170404
Evaluation Type Description: FINANCIAL RECORD REVIEW
Violation Short Description:
Return to Compliance Date:
Evaluation Agency: State

Evaluation Start Date: 20170307
Evaluation Type Description: FOCUSED COMPLIANCE INSPECTION
Violation Short Description:
Return to Compliance Date:
Evaluation Agency: State

Evaluation Start Date: 20170307
Evaluation Type Description: COMPLIANCE EVALUATION INSPECTION ON-SITE
Violation Short Description: Generators - General
Return to Compliance Date: 20170525
Evaluation Agency: State

Evaluation Start Date: 20160708
Evaluation Type Description: FINANCIAL RECORD REVIEW
Violation Short Description:

Return to Compliance Date:
Evaluation Agency: State

Evaluation Start Date: 20160620
Evaluation Type Description: FOCUSED COMPLIANCE INSPECTION
Violation Short Description:
Return to Compliance Date:
Evaluation Agency: State

Evaluation Start Date: 20150821
Evaluation Type Description: FINANCIAL RECORD REVIEW
Violation Short Description:
Return to Compliance Date:
Evaluation Agency: State

Evaluation Start Date: 20150610
Evaluation Type Description: COMPLIANCE EVALUATION INSPECTION ON-SITE
Violation Short Description:
Return to Compliance Date:
Evaluation Agency: State

Evaluation Start Date: 20150610
Evaluation Type Description: FOCUSED COMPLIANCE INSPECTION
Violation Short Description:
Return to Compliance Date:
Evaluation Agency: State

Evaluation Start Date: 20121106
Evaluation Type Description: FINANCIAL RECORD REVIEW
Violation Short Description:
Return to Compliance Date:
Evaluation Agency: State

Evaluation Start Date: 20120625
Evaluation Type Description: FOCUSED COMPLIANCE INSPECTION
Violation Short Description:
Return to Compliance Date:
Evaluation Agency: State

Evaluation Start Date: 20110627
Evaluation Type Description: NOT A SIGNIFICANT NON-COMPLIER
Violation Short Description:
Return to Compliance Date:
Evaluation Agency: State

Evaluation Start Date: 20110210
Evaluation Type Description: FINANCIAL RECORD REVIEW
Violation Short Description:
Return to Compliance Date:
Evaluation Agency: State

Evaluation Start Date: 20110124
Evaluation Type Description: FOCUSED COMPLIANCE INSPECTION
Violation Short Description: Universal Waste - General
Return to Compliance Date: 20110413
Evaluation Agency: State

Evaluation Start Date: 20110124
Evaluation Type Description: COMPLIANCE EVALUATION INSPECTION ON-SITE
Violation Short Description: TSD - Tank System Standards
Return to Compliance Date: 20110627
Evaluation Agency: State

Evaluation Start Date: 20110124
Evaluation Type Description: FOCUSED COMPLIANCE INSPECTION
Violation Short Description: State Statute or Regulation
Return to Compliance Date: 20110311
Evaluation Agency: State

Evaluation Start Date: 20110124
Evaluation Type Description: COMPLIANCE EVALUATION INSPECTION ON-SITE
Violation Short Description: Permits - Conditions
Return to Compliance Date: 20110627
Evaluation Agency: State

Evaluation Start Date: 20110124
Evaluation Type Description: COMPLIANCE EVALUATION INSPECTION ON-SITE
Violation Short Description: State Statute or Regulation
Return to Compliance Date: 20110627
Evaluation Agency: State

Evaluation Start Date: 20110124
Evaluation Type Description: SIGNIFICANT NON-COMPLIER
Violation Short Description:
Return to Compliance Date:
Evaluation Agency: State

Evaluation Start Date: 20110124
Evaluation Type Description: COMPLIANCE EVALUATION INSPECTION ON-SITE
Violation Short Description: Permits - Application
Return to Compliance Date: 20110627
Evaluation Agency: State

Evaluation Start Date: 20110124
Evaluation Type Description: COMPLIANCE EVALUATION INSPECTION ON-SITE
Violation Short Description: State Statute or Regulation
Return to Compliance Date: 20120309
Evaluation Agency: State

Evaluation Start Date: 20110124
Evaluation Type Description: COMPLIANCE EVALUATION INSPECTION ON-SITE
Violation Short Description: TSD - Container Use and Management
Return to Compliance Date: 20110627
Evaluation Agency: State

Evaluation Start Date: 20110124
Evaluation Type Description: COMPLIANCE EVALUATION INSPECTION ON-SITE
Violation Short Description: Generators - Pre-transport
Return to Compliance Date: 20121016
Evaluation Agency: State

Evaluation Start Date: 20110124
Evaluation Type Description: FOCUSED COMPLIANCE INSPECTION
Violation Short Description: Universal Waste - Destination Facilities
Return to Compliance Date: 20110413
Evaluation Agency: State

Evaluation Start Date: 20110124
Evaluation Type Description: COMPLIANCE EVALUATION INSPECTION ON-SITE
Violation Short Description: TSD - General Facility Standards
Return to Compliance Date: 20110627
Evaluation Agency: State

Evaluation Start Date: 20110124
Evaluation Type Description: COMPLIANCE EVALUATION INSPECTION ON-SITE
Violation Short Description: TSD - Manifest/Records/Reporting
Return to Compliance Date: 20110627
Evaluation Agency: State

Evaluation Start Date: 20100311
Evaluation Type Description: FOLLOW-UP INSPECTION
Violation Short Description:
Return to Compliance Date:
Evaluation Agency: State

Evaluation Start Date: 20100203
Evaluation Type Description: FINANCIAL RECORD REVIEW
Violation Short Description: TSD - Financial Requirements

Return to Compliance Date: 20100412
Evaluation Agency: State

Evaluation Start Date: 20091223
Evaluation Type Description: NOT A SIGNIFICANT NON-COMPLIER
Violation Short Description:
Return to Compliance Date:
Evaluation Agency: State

Evaluation Start Date: 20091028
Evaluation Type Description: COMPLIANCE EVALUATION INSPECTION ON-SITE
Violation Short Description: State Statute or Regulation
Return to Compliance Date: 20091124
Evaluation Agency: State

Evaluation Start Date: 20091028
Evaluation Type Description: SIGNIFICANT NON-COMPLIER
Violation Short Description:
Return to Compliance Date:
Evaluation Agency: State

Evaluation Start Date: 20091028
Evaluation Type Description: COMPLIANCE EVALUATION INSPECTION ON-SITE
Violation Short Description: TSD - Tank System Standards
Return to Compliance Date: 20091223
Evaluation Agency: State

Evaluation Start Date: 20091028
Evaluation Type Description: COMPLIANCE EVALUATION INSPECTION ON-SITE
Violation Short Description: TSD IS-Closure/Post-Closure
Return to Compliance Date: 20091223
Evaluation Agency: State

Evaluation Start Date: 20091028
Evaluation Type Description: FOCUSED COMPLIANCE INSPECTION
Violation Short Description: Universal Waste - Large Quantity Handlers
Return to Compliance Date: 20091214
Evaluation Agency: State

Evaluation Start Date: 20091028
Evaluation Type Description: FOCUSED COMPLIANCE INSPECTION
Violation Short Description: State Statute or Regulation
Return to Compliance Date: 20091214
Evaluation Agency: State

Evaluation Start Date: 20091028
Evaluation Type Description: COMPLIANCE EVALUATION INSPECTION ON-SITE
Violation Short Description: TSD - Manifest/Records/Reporting
Return to Compliance Date: 20091223
Evaluation Agency: State

Evaluation Start Date: 20091028
Evaluation Type Description: COMPLIANCE EVALUATION INSPECTION ON-SITE
Violation Short Description: State Statute or Regulation
Return to Compliance Date: 20091223
Evaluation Agency: State

Evaluation Start Date: 20091021
Evaluation Type Description: COMPLIANCE EVALUATION INSPECTION ON-SITE
Violation Short Description:
Return to Compliance Date:
Evaluation Agency: State

Evaluation Start Date: 20090130
Evaluation Type Description: NOT A SIGNIFICANT NON-COMPLIER
Violation Short Description:
Return to Compliance Date:
Evaluation Agency: State

Evaluation Start Date: 20080911
Evaluation Type Description: FINANCIAL RECORD REVIEW
Violation Short Description:
Return to Compliance Date:
Evaluation Agency: State

Evaluation Start Date: 20080731
Evaluation Type Description: FOCUSED COMPLIANCE INSPECTION
Violation Short Description: State Statute or Regulation
Return to Compliance Date: 20080731
Evaluation Agency: State

Evaluation Start Date: 20080501
Evaluation Type Description: FINANCIAL RECORD REVIEW
Violation Short Description: TSD IS-Financial Requirements
Return to Compliance Date: 20080522
Evaluation Agency: State

Evaluation Start Date: 20080501
Evaluation Type Description: FINANCIAL RECORD REVIEW
Violation Short Description: TSD IS-Financial Requirements
Return to Compliance Date: 20080516
Evaluation Agency: State

Evaluation Start Date: 20071022
Evaluation Type Description: COMPLIANCE EVALUATION INSPECTION ON-SITE
Violation Short Description: Generators - General
Return to Compliance Date: 20071105
Evaluation Agency: State

Evaluation Start Date: 20071003
Evaluation Type Description: COMPLIANCE EVALUATION INSPECTION ON-SITE
Violation Short Description: State Statute or Regulation
Return to Compliance Date: 20071004
Evaluation Agency: State

Evaluation Start Date: 20061219
Evaluation Type Description: COMPLIANCE EVALUATION INSPECTION ON-SITE
Violation Short Description: Generators - General
Return to Compliance Date: 20061219
Evaluation Agency: State

Evaluation Start Date: 20061129
Evaluation Type Description: FINANCIAL RECORD REVIEW
Violation Short Description: TSD - Financial Requirements
Return to Compliance Date: 20070111
Evaluation Agency: State

Evaluation Start Date: 20060927
Evaluation Type Description: FOCUSED COMPLIANCE INSPECTION
Violation Short Description: State Statute or Regulation
Return to Compliance Date: 20061011
Evaluation Agency: State

Evaluation Start Date: 20060927
Evaluation Type Description: FOCUSED COMPLIANCE INSPECTION
Violation Short Description: State Statute or Regulation
Return to Compliance Date: 20061004
Evaluation Agency: State

Evaluation Start Date: 20060926
Evaluation Type Description: COMPLIANCE EVALUATION INSPECTION ON-SITE
Violation Short Description: TSD - General
Return to Compliance Date: 20061004
Evaluation Agency: State

Evaluation Start Date: 20060926
Evaluation Type Description: COMPLIANCE EVALUATION INSPECTION ON-SITE
Violation Short Description: TSD - Manifest/Records/Reporting

Return to Compliance Date: 20090130
Evaluation Agency: State

Evaluation Start Date: 20060926
Evaluation Type Description: SIGNIFICANT NON-COMPLIER
Violation Short Description:
Return to Compliance Date:
Evaluation Agency: State

Evaluation Start Date: 20060926
Evaluation Type Description: COMPLIANCE EVALUATION INSPECTION ON-SITE
Violation Short Description: TSD - General
Return to Compliance Date: 20090130
Evaluation Agency: State

Evaluation Start Date: 20060616
Evaluation Type Description: FINANCIAL RECORD REVIEW
Violation Short Description:
Return to Compliance Date:
Evaluation Agency: State

Evaluation Start Date: 20060511
Evaluation Type Description: NOT A SIGNIFICANT NON-COMPLIER
Violation Short Description:
Return to Compliance Date:
Evaluation Agency: State

Evaluation Start Date: 20060131
Evaluation Type Description: SIGNIFICANT NON-COMPLIER
Violation Short Description:
Return to Compliance Date:
Evaluation Agency: State

Evaluation Start Date: 20060131
Evaluation Type Description: COMPLIANCE EVALUATION INSPECTION ON-SITE
Violation Short Description: TSD - General Facility Standards
Return to Compliance Date: 20060926
Evaluation Agency: State

Evaluation Start Date: 20060131
Evaluation Type Description: COMPLIANCE EVALUATION INSPECTION ON-SITE
Violation Short Description: TSD - General Facility Standards
Return to Compliance Date: 20060511
Evaluation Agency: State

Evaluation Start Date: 20060110
Evaluation Type Description: FINANCIAL RECORD REVIEW
Violation Short Description:
Return to Compliance Date:
Evaluation Agency: State

Evaluation Start Date: 20051012
Evaluation Type Description: FOCUSED COMPLIANCE INSPECTION
Violation Short Description: Generators - General
Return to Compliance Date: 20051021
Evaluation Agency: State

Evaluation Start Date: 20050727
Evaluation Type Description: COMPLIANCE EVALUATION INSPECTION ON-SITE
Violation Short Description: Generators - General
Return to Compliance Date:
Evaluation Agency: State Contractor/Grantee

Evaluation Start Date: 20050204
Evaluation Type Description: FINANCIAL RECORD REVIEW
Violation Short Description:
Return to Compliance Date:
Evaluation Agency: State

Evaluation Start Date: 20041220
Evaluation Type Description: FOCUSED COMPLIANCE INSPECTION
Violation Short Description: TSD - General Facility Standards
Return to Compliance Date: 20050103
Evaluation Agency: State

Evaluation Start Date: 20040528
Evaluation Type Description: COMPLIANCE EVALUATION INSPECTION ON-SITE
Violation Short Description: TSD - General Facility Standards
Return to Compliance Date: 20040924
Evaluation Agency: State

Evaluation Start Date: 20030725
Evaluation Type Description: NOT A SIGNIFICANT NON-COMPLIER
Violation Short Description:
Return to Compliance Date:
Evaluation Agency: State

Evaluation Start Date: 20030616
Evaluation Type Description: SIGNIFICANT NON-COMPLIER
Violation Short Description:
Return to Compliance Date:
Evaluation Agency: State

Evaluation Start Date: 20030616
Evaluation Type Description: FINANCIAL RECORD REVIEW
Violation Short Description: TSD - Financial Requirements
Return to Compliance Date: 20030725
Evaluation Agency: State

Evaluation Start Date: 20030416
Evaluation Type Description: COMPLIANCE EVALUATION INSPECTION ON-SITE
Violation Short Description:
Return to Compliance Date:
Evaluation Agency: State

Evaluation Start Date: 20000814
Evaluation Type Description: COMPLIANCE EVALUATION INSPECTION ON-SITE
Violation Short Description: Permits - Application
Return to Compliance Date: 20010102
Evaluation Agency: State

Evaluation Start Date: 20000814
Evaluation Type Description: COMPLIANCE EVALUATION INSPECTION ON-SITE
Violation Short Description: Generators - General
Return to Compliance Date: 20010102
Evaluation Agency: State

Evaluation Start Date: 20000814
Evaluation Type Description: COMPLIANCE EVALUATION INSPECTION ON-SITE
Violation Short Description: Transporters - Manifest System and Recordkeeping
Return to Compliance Date: 20010102
Evaluation Agency: State

Evaluation Start Date: 19981118
Evaluation Type Description: COMPLIANCE EVALUATION INSPECTION ON-SITE
Violation Short Description: TSD - General
Return to Compliance Date: 19981124
Evaluation Agency: State

Evaluation Start Date: 19971217
Evaluation Type Description: COMPLIANCE EVALUATION INSPECTION ON-SITE
Violation Short Description:
Return to Compliance Date:
Evaluation Agency: State

Evaluation Start Date: 19970617
Evaluation Type Description: COMPLIANCE EVALUATION INSPECTION ON-SITE
Violation Short Description:

Return to Compliance Date:
Evaluation Agency: State

Evaluation Start Date: 19960523
Evaluation Type Description: COMPLIANCE EVALUATION INSPECTION ON-SITE
Violation Short Description: Generators - General
Return to Compliance Date: 19970605
Evaluation Agency: State

Evaluation Start Date: 19960523
Evaluation Type Description: COMPLIANCE EVALUATION INSPECTION ON-SITE
Violation Short Description: TSD - General
Return to Compliance Date: 19970605
Evaluation Agency: State

Evaluation Start Date: 19960417
Evaluation Type Description: COMPLIANCE EVALUATION INSPECTION ON-SITE
Violation Short Description:
Return to Compliance Date:
Evaluation Agency: State

Evaluation Start Date: 19950328
Evaluation Type Description: COMPLIANCE EVALUATION INSPECTION ON-SITE
Violation Short Description: Generators - General
Return to Compliance Date: 19950615
Evaluation Agency: State

Evaluation Start Date: 19950328
Evaluation Type Description: COMPLIANCE EVALUATION INSPECTION ON-SITE
Violation Short Description: TSD - General
Return to Compliance Date: 19950615
Evaluation Agency: State

Evaluation Start Date: 19950328
Evaluation Type Description: COMPLIANCE EVALUATION INSPECTION ON-SITE
Violation Short Description: TSD - General
Return to Compliance Date: 19950328
Evaluation Agency: State

Evaluation Start Date: 19921106
Evaluation Type Description: FINANCIAL RECORD REVIEW
Violation Short Description:
Return to Compliance Date:
Evaluation Agency: State

Evaluation Start Date: 19921027
Evaluation Type Description: COMPLIANCE EVALUATION INSPECTION ON-SITE
Violation Short Description: Generators - General
Return to Compliance Date: 19930706
Evaluation Agency: State

Evaluation Start Date: 19921027
Evaluation Type Description: COMPLIANCE EVALUATION INSPECTION ON-SITE
Violation Short Description: TSD - Closure/Post-Closure
Return to Compliance Date: 19930706
Evaluation Agency: State

Evaluation Start Date: 19921027
Evaluation Type Description: COMPLIANCE EVALUATION INSPECTION ON-SITE
Violation Short Description: TSD - General
Return to Compliance Date: 19930706
Evaluation Agency: State

Evaluation Start Date: 19840418
Evaluation Type Description: FOCUSED COMPLIANCE INSPECTION
Violation Short Description: Formal Enforcement Agreement or Order
Return to Compliance Date: 19921027
Evaluation Agency: State

Evaluation Start Date: 19831005
Evaluation Type Description: COMPLIANCE EVALUATION INSPECTION ON-SITE
Violation Short Description: Generators - General
Return to Compliance Date: 19840418
Evaluation Agency: State

Handler Summary

Importer Activity: No
Mixed Waste Generator: No
Transporter Activity: No
Transfer Facility: No
Onsite Burner: No
Smelting, Melting and Refining: No
Underground Injection Control: No
Commercial TSD: No
Used Oil Transporter: No
Used Oil Transfer Facility: No
Used Oil Processor: No
Used Oil Refiner: No
Used Oil Burner: No
Used Oil Market Burner: No
Used Oil Spec Marketer: No

Hazardous Waste Handler Details

Sequence No: 1
Receive Date: 19830219
Handler Name: ALL METALS INC DBA ECS REFINING
Federal Waste Generator Code: 1
Generator Code Description: Large Quantity Generator
Source Type: Notification

Hazardous Waste Handler Details

Sequence No: 1
Receive Date: 19900430
Handler Name: E C S REFINING (DBA)
Federal Waste Generator Code: 2
Generator Code Description: Small Quantity Generator
Source Type: Annual/Biennial Report

Hazardous Waste Handler Details

Sequence No: 2
Receive Date: 19920228
Handler Name: E C S REFINING (DBA)
Federal Waste Generator Code: 2
Generator Code Description: Small Quantity Generator
Source Type: Annual/Biennial Report

Hazardous Waste Handler Details

Sequence No: 1
Receive Date: 19960901
Handler Name: ALL METALS INC DBA ECS REFINING
Federal Waste Generator Code: 2
Generator Code Description: Small Quantity Generator
Source Type: Implementer

Hazardous Waste Handler Details

Sequence No: 3
Receive Date: 20020330
Handler Name: ECS REFINING
Federal Waste Generator Code: 1
Generator Code Description: Large Quantity Generator
Source Type: Annual/Biennial Report

Waste Code Details

Hazardous Waste Code: 171
Waste Code Description: Metal sludge (see 121)

Hazardous Waste Code: 172
Waste Code Description: Metal dust (see 121) and machining waste

Hazardous Waste Code: 181
Waste Code Description: Other inorganic solid waste

Hazardous Waste Code: 541
Waste Code Description: Photochemicals / photo processing waste

Hazardous Waste Code: D008
Waste Code Description: LEAD

Hazardous Waste Code: D011
Waste Code Description: SILVER

Hazardous Waste Handler Details

Sequence No: 4
Receive Date: 20040220
Handler Name: ECS REFINING
Federal Waste Generator Code: 1
Generator Code Description: Large Quantity Generator
Source Type: Annual/Biennial Report

Waste Code Details

Hazardous Waste Code: D008
Waste Code Description: LEAD

Hazardous Waste Code: D011
Waste Code Description: SILVER

Hazardous Waste Handler Details

Sequence No: 5
Receive Date: 20060228
Handler Name: ECS REFINING
Federal Waste Generator Code: 1
Generator Code Description: Large Quantity Generator
Source Type: Annual/Biennial Report

Waste Code Details

Hazardous Waste Code: 132
Waste Code Description: Aqueous solution w/metals (< restricted levels and see waste code 121 for a list of metals)

Hazardous Waste Code: 141
Waste Code Description: Off-specification, aged, or surplus inorganics

Hazardous Waste Code: 171
Waste Code Description: Metal sludge (see 121)

Hazardous Waste Code: 172
Waste Code Description: Metal dust (see 121) and machining waste

Hazardous Waste Code: 181
Waste Code Description: Other inorganic solid waste

Hazardous Waste Code: 272
Waste Code Description: Polymeric resin waste

Hazardous Waste Code: 491
Waste Code Description: Unspecified sludge waste

Hazardous Waste Code: 541
Waste Code Description: Photochemicals / photo processing waste

Hazardous Waste Code: 551
Waste Code Description: Laboratory waste chemicals

Hazardous Waste Code: 591
Waste Code Description: Baghouse waste

Hazardous Waste Code: D008
Waste Code Description: LEAD

Hazardous Waste Code: D011
Waste Code Description: SILVER

Hazardous Waste Handler Details

Sequence No: 6
Receive Date: 20080228
Handler Name: ECS REFINING
Federal Waste Generator Code: 1
Generator Code Description: Large Quantity Generator
Source Type: Annual/Biennial Report

Waste Code Details

Hazardous Waste Code: D008
Waste Code Description: LEAD

Hazardous Waste Code: D011
Waste Code Description: SILVER

Hazardous Waste Handler Details

Sequence No: 1
Receive Date: 20100707
Handler Name: ECS REFINING
Federal Waste Generator Code: 1
Generator Code Description: Large Quantity Generator
Source Type: Annual/Biennial Report update with Notification

Waste Code Details

Hazardous Waste Code: 132
Waste Code Description: Aqueous solution w/metals (< restricted levels and see waste code 121 for a list of metals)

Hazardous Waste Code: 181
Waste Code Description: Other inorganic solid waste

Hazardous Waste Code: 541
Waste Code Description: Photochemicals / photo processing waste

Hazardous Waste Code: D008
Waste Code Description: LEAD

Hazardous Waste Code: D011
Waste Code Description: SILVER

Hazardous Waste Handler Details

Sequence No: 2
Receive Date: 20120305
Handler Name: ECS REFINING LLC
Federal Waste Generator Code: 2
Generator Code Description: Small Quantity Generator
Source Type: Notification

Waste Code Details

Hazardous Waste Code: 121
Waste Code Description: Alkaline solution (pH >12.5) with metals (antimony, arsenic, barium, beryllium, cadmium, chromium, cobalt, copper, lead, mercury, molybdenum, nickel, selenium, silver, thallium, vanadium, and zinc)

Hazardous Waste Code: 132
Waste Code Description: Aqueous solution w/metals (< restricted levels and see waste code 121 for a list of metals)

Hazardous Waste Code: 141
Waste Code Description: Off-specification, aged, or surplus inorganics

Hazardous Waste Code: 171
Waste Code Description: Metal sludge (see 121)

Hazardous Waste Code: 172
Waste Code Description: Metal dust (see 121) and machining waste

Hazardous Waste Code: 181
Waste Code Description: Other inorganic solid waste

Hazardous Waste Code: 221
Waste Code Description: Waste oil and mixed oil

Hazardous Waste Code: 491
Waste Code Description: Unspecified sludge waste

Hazardous Waste Code: 541
Waste Code Description: Photochemicals / photo processing waste

Hazardous Waste Code: 551
Waste Code Description: Laboratory waste chemicals

Hazardous Waste Code: 591
Waste Code Description: Baghouse waste

Hazardous Waste Code: D004
Waste Code Description: ARSENIC

Hazardous Waste Code: D005
Waste Code Description: BARIUM

Hazardous Waste Code: D006
Waste Code Description: CADMIUM

Hazardous Waste Code: D007
Waste Code Description: CHROMIUM

Hazardous Waste Code: D008
Waste Code Description: LEAD

Hazardous Waste Code: D010
Waste Code Description: SELENIUM

Hazardous Waste Code: D011
Waste Code Description: SILVER

Hazardous Waste Handler Details

Sequence No: 2
Receive Date: 20120911
Handler Name: ECS REFINING
Federal Waste Generator Code: 1
Generator Code Description: Large Quantity Generator
Source Type: Annual/Biennial Report update with Notification

Waste Code Details

Hazardous Waste Code: 121
Waste Code Description: Alkaline solution (pH >12.5) with metals (antimony, arsenic, barium, beryllium, cadmium, chromium, cobalt, copper, lead, mercury, molybdenum, nickel, selenium, silver, thallium, vanadium, and zinc)

Hazardous Waste Code: 132
Waste Code Description: Aqueous solution w/metals (< restricted levels and see waste code 121 for a list of metals)

Hazardous Waste Code: 133
Waste Code Description: Aqueous solution with 10% or more total organic residues

Hazardous Waste Code: 135
Waste Code Description: Unspecified aqueous solution

Hazardous Waste Code: 141
Waste Code Description: Off-specification, aged, or surplus inorganics

Hazardous Waste Code: 171
Waste Code Description: Metal sludge (see 121)

Hazardous Waste Code: 172
Waste Code Description: Metal dust (see 121) and machining waste

Hazardous Waste Code: 181
Waste Code Description: Other inorganic solid waste

Hazardous Waste Code: 221
Waste Code Description: Waste oil and mixed oil

Hazardous Waste Code: 223
Waste Code Description: Unspecified oil-containing waste

Hazardous Waste Code: 541
Waste Code Description: Photochemicals / photo processing waste

Hazardous Waste Code: 551
Waste Code Description: Laboratory waste chemicals

Hazardous Waste Code: 591
Waste Code Description: Baghouse waste

Hazardous Waste Code: D008
Waste Code Description: LEAD

Hazardous Waste Code: D011
Waste Code Description: SILVER

Hazardous Waste Handler Details

Sequence No: 3

Receive Date: 20140301
Handler Name: ECS REFINING, LLC
Federal Waste Generator Code: 1
Generator Code Description: Large Quantity Generator
Source Type: Annual/Biennial Report update with Notification

Waste Code Details

Hazardous Waste Code: 121
Waste Code Description: Alkaline solution (pH >12.5) with metals (antimony, arsenic, barium, beryllium, cadmium, chromium, cobalt, copper, lead, mercury, molybdenum, nickel, selenium, silver, thallium, vanadium, and zinc)

Hazardous Waste Code: 132
Waste Code Description: Aqueous solution w/metals (< restricted levels and see waste code 121 for a list of metals)

Hazardous Waste Code: 133
Waste Code Description: Aqueous solution with 10% or more total organic residues

Hazardous Waste Code: 135
Waste Code Description: Unspecified aqueous solution

Hazardous Waste Code: 141
Waste Code Description: Off-specification, aged, or surplus inorganics

Hazardous Waste Code: 171
Waste Code Description: Metal sludge (see 121)

Hazardous Waste Code: 172
Waste Code Description: Metal dust (see 121) and machining waste

Hazardous Waste Code: 181
Waste Code Description: Other inorganic solid waste

Hazardous Waste Code: 221
Waste Code Description: Waste oil and mixed oil

Hazardous Waste Code: 223
Waste Code Description: Unspecified oil-containing waste

Hazardous Waste Code: 541
Waste Code Description: Photochemicals / photo processing waste

Hazardous Waste Code: 551
Waste Code Description: Laboratory waste chemicals

Hazardous Waste Code: 591
Waste Code Description: Baghouse waste

Hazardous Waste Code: D008
Waste Code Description: LEAD

Hazardous Waste Code: D009
Waste Code Description: MERCURY

Hazardous Waste Code: D010
Waste Code Description: SELENIUM

Hazardous Waste Code: D011
Waste Code Description: SILVER

Hazardous Waste Handler Details

Sequence No: 4
Receive Date: 20161031
Handler Name: ECS REFINING, LLC
Federal Waste Generator Code: 1
Generator Code Description: Large Quantity Generator

Source Type: Annual/Biennial Report update with Notification

Waste Code Details

Hazardous Waste Code: 132
Waste Code Description: Aqueous solution w/metals (< restricted levels and see waste code 121 for a list of metals)

Hazardous Waste Code: 181
Waste Code Description: Other inorganic solid waste

Hazardous Waste Code: 221
Waste Code Description: Waste oil and mixed oil

Hazardous Waste Code: D001
Waste Code Description: IGNITABLE WASTE

Hazardous Waste Code: D008
Waste Code Description: LEAD

Hazardous Waste Code: D011
Waste Code Description: SILVER

Hazardous Waste Handler Details

Sequence No: 5
Receive Date: 20180214
Handler Name: ECS REFINING
Federal Waste Generator Code: 2
Generator Code Description: Small Quantity Generator
Source Type: Annual/Biennial Report update with Notification

Waste Code Details

Hazardous Waste Code: 171
Waste Code Description: Metal sludge (see 121)

Hazardous Waste Code: 172
Waste Code Description: Metal dust (see 121) and machining waste

Hazardous Waste Code: 181
Waste Code Description: Other inorganic solid waste

Hazardous Waste Code: 221
Waste Code Description: Waste oil and mixed oil

Hazardous Waste Code: 223
Waste Code Description: Unspecified oil-containing waste

Hazardous Waste Code: D001
Waste Code Description: IGNITABLE WASTE

Hazardous Waste Code: D004
Waste Code Description: ARSENIC

Hazardous Waste Code: D005
Waste Code Description: BARIUM

Hazardous Waste Code: D007
Waste Code Description: CHROMIUM

Hazardous Waste Code: D008
Waste Code Description: LEAD

Hazardous Waste Code: D010
Waste Code Description: SELENIUM

Hazardous Waste Code: D011
Waste Code Description: SILVER

Hazardous Waste Handler Details

Sequence No: 3
Receive Date: 20200814
Handler Name: FORMER ECS 705 REED ST
Federal Waste Generator Code: 2
Generator Code Description: Small Quantity Generator
Source Type: Notification

Waste Code Details

Hazardous Waste Code: 135
Waste Code Description: Unspecified aqueous solution

Hazardous Waste Code: 181
Waste Code Description: Other inorganic solid waste

Hazardous Waste Code: 331
Waste Code Description: Off-specification, aged, or surplus organics

Hazardous Waste Code: D001
Waste Code Description: IGNITABLE WASTE

Hazardous Waste Code: D006
Waste Code Description: CADMIUM

Hazardous Waste Code: D008
Waste Code Description: LEAD

Owner/Operator Details

Owner/Operator Ind: Current Operator
Type: Private
Name: ECS REFINING
Date Became Current: 19800201
Date Ended Current:
Phone:
Source Type: Annual/Biennial Report update with Notification
Street No:
Street 1:
Street 2:
City:
State:
Country:
Zip Code:

Owner/Operator Ind: Current Operator
Type: Private
Name: ECS REFINING LLC
Date Became Current: 20120206
Date Ended Current:
Phone:
Source Type: Notification
Street No:
Street 1:
Street 2:
City:
State:
Country: US
Zip Code:

Owner/Operator Ind: Current Operator
Type: Private
Name: ECS REFINING
Date Became Current:
Date Ended Current:
Phone: 408-988-4386
Source Type: Implementer
Street No:
Street 1: 705 REED ST
Street 2:
City: SANTA CLARA
State: CA
Country:
Zip Code: 95050

Owner/Operator Ind: Current Owner
Type: Private
Name: FORSYTH BOLIN PROPERTY MANAGEMENT LLC
Date Became Current:
Date Ended Current:
Phone: 425-221-5517
Street No: 24212
Street 1: SE 40TH PL
Street 2:
City: ISSAQUAH
State: WA
Country: US

Source Type:	Notification	**Zip Code:**	98029
Owner/Operator Ind:	Current Operator	**Street No:**	
Type:	Private	**Street 1:**	
Name:	ECS REFINING	**Street 2:**	
Date Became Current:	19800201	**City:**	
Date Ended Current:		**State:**	
Phone:		**Country:**	US
Source Type:	Annual/Biennial Report	**Zip Code:**	
Owner/Operator Ind:	Current Owner	**Street No:**	
Type:	Private	**Street 1:**	221 MONTGOMERY STREET
Name:	HUBERT D. FORSYTH	**Street 2:**	
Date Became Current:	19550101	**City:**	SAN FRANCISCO
Date Ended Current:		**State:**	CA
Phone:		**Country:**	US
Source Type:	Annual/Biennial Report update with Notification	**Zip Code:**	94104
Owner/Operator Ind:	Current Owner	**Street No:**	
Type:	Private	**Street 1:**	705 REED STREET
Name:	KEN TAGGART	**Street 2:**	
Date Became Current:	19800201	**City:**	SANTA CLARA
Date Ended Current:		**State:**	CA
Phone:	408-200-7000	**Country:**	US
Source Type:	Annual/Biennial Report update with Notification	**Zip Code:**	95050
Owner/Operator Ind:	Current Owner	**Street No:**	
Type:	Private	**Street 1:**	705 REED STREET
Name:	ECS REFINING TEXAS, LLC	**Street 2:**	
Date Became Current:	20030101	**City:**	SANTA CLARA
Date Ended Current:		**State:**	CA
Phone:		**Country:**	US
Source Type:	Annual/Biennial Report	**Zip Code:**	95050
Owner/Operator Ind:	Current Owner	**Street No:**	4020
Type:	Private	**Street 1:**	MOORPARK AVENUE
Name:	FORSYTH BOLIN PROPERTY MANAGEMENT LLC	**Street 2:**	SUITE 218
Date Became Current:	20110101	**City:**	SAN JOSE
Date Ended Current:		**State:**	CA
Phone:	408-556-0200	**Country:**	US
Source Type:	Annual/Biennial Report update with Notification	**Zip Code:**	95117
Owner/Operator Ind:	Current Owner	**Street No:**	
Type:	Private	**Street 1:**	705 REED STREET
Name:	ECS REFINING	**Street 2:**	
Date Became Current:	19800201	**City:**	SANTA CLARA
Date Ended Current:		**State:**	CA
Phone:		**Country:**	US
Source Type:	Annual/Biennial Report	**Zip Code:**	95050
Owner/Operator Ind:	Current Operator	**Street No:**	705
Type:	Private	**Street 1:**	REED STREET
Name:	ECS REFINING	**Street 2:**	
Date Became Current:	19800201	**City:**	SANTA CLARA
Date Ended Current:		**State:**	CA
Phone:	408-200-7000	**Country:**	US
Source Type:	Annual/Biennial Report update with Notification	**Zip Code:**	95050
Owner/Operator Ind:	Current Operator	**Street No:**	
Type:	Private	**Street 1:**	
Name:	JIM TAGGART	**Street 2:**	
Date Became Current:	19801001	**City:**	
Date Ended Current:		**State:**	
Phone:		**Country:**	
Source Type:	Annual/Biennial Report update with Notification	**Zip Code:**	
Owner/Operator Ind:	Current Owner	**Street No:**	221
Type:	Private	**Street 1:**	MONTGOMERY STREET

Name:	HUBERT D. FORSYTH	**Street 2:**	
Date Became Current:	19550101	**City:**	SAN FRANCISCO
Date Ended Current:		**State:**	CA
Phone:		**Country:**	US
Source Type:	Annual/Biennial Report update with Notification	**Zip Code:**	94104
Owner/Operator Ind:	Current Owner	**Street No:**	705
Type:	Private	**Street 1:**	REED STREET
Name:	MS. LAURA BOLIN	**Street 2:**	
Date Became Current:	19801001	**City:**	SANTA CLARA
Date Ended Current:		**State:**	CA
Phone:	408-556-0200	**Country:**	US
Source Type:	Annual/Biennial Report update with Notification	**Zip Code:**	95050
Owner/Operator Ind:	Current Owner	**Street No:**	
Type:	Private	**Street 1:**	221 MONTGOMERY ST
Name:	HUBERT FORSYTH	**Street 2:**	
Date Became Current:	19550101	**City:**	SAN FRANCISCO
Date Ended Current:		**State:**	CA
Phone:		**Country:**	US
Source Type:	Notification	**Zip Code:**	94105
Owner/Operator Ind:	Current Owner	**Street No:**	
Type:	Private	**Street 1:**	220 MONTGOMERY ST
Name:	PEARL FORSYTH HUBERT D FORSYTH TRUSTEE	**Street 2:**	
Date Became Current:		**City:**	SAN FRANCISCO
Date Ended Current:		**State:**	CA
Phone:	415-392-2914	**Country:**	
Source Type:	Notification	**Zip Code:**	94104
Owner/Operator Ind:	Current Operator	**Street No:**	24212
Type:	Private	**Street 1:**	SE 40TH PL
Name:	FORSYTH BOLIN PROPERTY MANAGEMENT, LLC	**Street 2:**	
Date Became Current:	20190901	**City:**	ISSAQUAH
Date Ended Current:		**State:**	WA
Phone:	425-221-5517	**Country:**	US
Source Type:	Notification	**Zip Code:**	98029
Owner/Operator Ind:	Current Owner	**Street No:**	
Type:	Private	**Street 1:**	705 REED STREET
Name:	HUBERT FORSYTH	**Street 2:**	
Date Became Current:	19550101	**City:**	SANTA CLARA
Date Ended Current:		**State:**	CA
Phone:		**Country:**	US
Source Type:	Annual/Biennial Report	**Zip Code:**	95050

Historical Handler Details

Receive Dt:	20180214
Generator Code Description:	Small Quantity Generator
Handler Name:	ECS REFINING
Receive Dt:	20161031
Generator Code Description:	Large Quantity Generator
Handler Name:	ECS REFINING, LLC
Receive Dt:	20140301
Generator Code Description:	Large Quantity Generator
Handler Name:	ECS REFINING, LLC
Receive Dt:	20120911
Generator Code Description:	Large Quantity Generator
Handler Name:	ECS REFINING
Receive Dt:	20120305
Generator Code Description:	Small Quantity Generator

Handler Name: ECS REFINING LLC

Receive Dt: 20100707
Generator Code Description: Large Quantity Generator
Handler Name: ECS REFINING

Receive Dt: 20080228
Generator Code Description: Large Quantity Generator
Handler Name: ECS REFINING

Receive Dt: 20060228
Generator Code Description: Large Quantity Generator
Handler Name: ECS REFINING

Receive Dt: 20040220
Generator Code Description: Large Quantity Generator
Handler Name: ECS REFINING

Receive Dt: 20020330
Generator Code Description: Large Quantity Generator
Handler Name: ECS REFINING

Receive Dt: 19960901
Generator Code Description: Small Quantity Generator
Handler Name: ALL METALS INC DBA ECS REFINING

Receive Dt: 19920228
Generator Code Description: Small Quantity Generator
Handler Name: E C S REFINING (DBA)

Receive Dt: 19900430
Generator Code Description: Small Quantity Generator
Handler Name: E C S REFINING (DBA)

Receive Dt: 19830219
Generator Code Description: Large Quantity Generator
Handler Name: ALL METALS INC DBA ECS REFINING

Map Key	Number of Records	Direction	Distance (mi/ft)	Elev/Diff (ft)	Site	DB
75	2 of 5	NNW	0.97 / 5,135.44	54.72 / -20	FORMER ECS 705 REED ST 705 REED ST SANTA CLARA CA 95050	INSP COMP ENF

EPA ID: CAD003963592
Geotracker Address: 705 REED ST
Geotracker City: SANTA CLARA
County: SANTA CLARA
Geotracker Lat: 37.359708
Geotracker Long: -121.945473
Report URL: https://www.envirostor.dtsc.ca.gov/public/eerp_profile_report?global_id=3000014

Inspection Information

Inspection Type: Compliance Evaluation Inspection - Standardized Permit
Violations: Minor
Inspection Date: 3/7/2017
Return to Compliance: 5/25/2017
Report Sent Date: 5/5/2017

Inspection Type: Financial Records Review - Treatment, Storage and Disposal
Violations: No Violations
Inspection Date: 1/10/2006
Return to Compliance:
Report Sent Date: 1/13/2006

Inspection Type: Compliance Evaluation Inspection - Standardized Permit
Violations: Class 1, Class 2
Inspection Date: 1/31/2006
Return to Compliance: 9/26/2006
Report Sent Date: 8/17/2006

Inspection Type: Follow-up Inspection - Universal Waste Electronics Recycler
Violations: No Violations
Inspection Date: 3/11/2010
Return to Compliance:
Report Sent Date: 1/6/2011

Inspection Type: Financial Records Review - Standardized Permit
Violations: No Violations
Inspection Date: 8/21/2015
Return to Compliance:
Report Sent Date: 8/21/2015

Inspection Type: Financial Records Review - Standardized Permit
Violations: No Violations
Inspection Date: 4/4/2017
Return to Compliance:
Report Sent Date: 4/4/2017

Inspection Type: Financial Records Review - Universal Waste Electronics Recycler
Violations: No Violations
Inspection Date: 3/13/2018
Return to Compliance:
Report Sent Date: 3/13/2018

Inspection Type: Financial Records Review - Standardized Permit
Violations: No Violations
Inspection Date: 2/4/2005
Return to Compliance:
Report Sent Date: 2/17/2005

Inspection Type: Financial Records Review - Universal Waste Electronics Recycler
Violations: No Violations
Inspection Date: 7/8/2016
Return to Compliance:
Report Sent Date: 7/8/2016

Inspection Type: Focused Compliance Inspection - Universal Waste Electronics Recycler
Violations: No Violations
Inspection Date: 3/7/2017
Return to Compliance:
Report Sent Date: 3/9/2017

Inspection Type: Focused Compliance Inspection - Universal Waste Electronics Recycler
Violations: Minor
Inspection Date: 12/20/2004
Return to Compliance: 1/3/2005
Report Sent Date: 12/20/2004

Inspection Type: Compliance Evaluation Inspection - Standardized Permit
Violations: Class 1, Class 2
Inspection Date: 1/24/2011
Return to Compliance: 10/16/2012
Report Sent Date: 3/9/2012

Inspection Type: Focused Compliance Inspection - Universal Waste Electronics Recycler
Violations: Class 1, Class 2
Inspection Date: 1/24/2011
Return to Compliance: 4/13/2011
Report Sent Date: 3/9/2012

Inspection Type: Focused Compliance Inspection - Universal Waste Electronics Recycler
Violations: No Violations
Inspection Date: 3/7/2018
Return to Compliance:
Report Sent Date: 3/7/2018

Inspection Type: Compliance Evaluation Inspection - Standardized Permit
Violations: Class 2
Inspection Date: 8/14/2000

Return to Compliance: 1/2/2001
Report Sent Date: 11/16/2000

Inspection Type: Compliance Evaluation Inspection - Standardized Permit
Violations: No Violations
Inspection Date: 4/16/2003
Return to Compliance:
Report Sent Date: 7/28/2003

Inspection Type: Financial Records Review - Standardized Permit
Violations: Class 1
Inspection Date: 6/16/2003
Return to Compliance: 7/25/2003
Report Sent Date: 7/29/2003

Inspection Type: Focused Compliance Inspection - Universal Waste Electronics Recycler
Violations: No Violations
Inspection Date: 6/25/2012
Return to Compliance:
Report Sent Date: 11/6/2012

Inspection Type: Focused Compliance Inspection - Universal Waste Electronics Recycler
Violations: No Violations
Inspection Date: 6/20/2016
Return to Compliance:
Report Sent Date: 6/20/2016

Inspection Type: Compliance Evaluation Inspection - Standardized Permit
Violations: Class 2
Inspection Date: 5/28/2004
Return to Compliance: 9/24/2004
Report Sent Date: 7/14/2004

Inspection Type: Focused Compliance Inspection - Universal Waste Electronics Recycler
Violations: Class 2
Inspection Date: 10/12/2005
Return to Compliance: 10/21/2005
Report Sent Date: 10/12/2005

Inspection Type: Compliance Evaluation Inspection - Generator
Violations: Class 2
Inspection Date: 10/3/2007
Return to Compliance: 10/4/2007
Report Sent Date: 10/4/2007

Inspection Type: Focused Compliance Inspection - Universal Waste Electronics Recycler
Violations: Class 2
Inspection Date: 10/28/2009
Return to Compliance: 12/14/2009
Report Sent Date: 11/24/2009

Inspection Type: Financial Records Review - Standardized Permit
Violations: Minor
Inspection Date: 2/3/2010
Return to Compliance: 4/12/2010
Report Sent Date: 2/8/2010

Inspection Type: Financial Records Review - Standardized Permit
Violations: No Violations
Inspection Date: 2/10/2011
Return to Compliance:
Report Sent Date: 2/10/2011

Inspection Type: Compliance Evaluation Inspection - Standardized Permit
Violations: No Violations
Inspection Date: 6/10/2015
Return to Compliance:
Report Sent Date: 4/20/2016

Inspection Type: Focused Compliance Inspection - Universal Waste Electronics Recycler
Violations: Class 1, Class 2
Inspection Date: 9/27/2006
Return to Compliance: 10/11/2006
Report Sent Date: 2/23/2007

Inspection Type: Financial Records Review - Generator
Violations: Class 2, Minor
Inspection Date: 5/1/2008
Return to Compliance: 5/22/2008
Report Sent Date: 5/5/2008

Inspection Type: Focused Compliance Inspection - Universal Waste Electronics Recycler
Violations: Minor
Inspection Date: 7/31/2008
Return to Compliance: 7/31/2008
Report Sent Date: 7/31/2008

Inspection Type: Compliance Evaluation Inspection - Standardized Permit
Violations: Class 1, Class 2, Minor
Inspection Date: 10/28/2009
Return to Compliance: 12/23/2009
Report Sent Date: 5/10/2010

Inspection Type: Financial Records Review - Universal Waste Electronics Recycler
Violations: No Violations
Inspection Date: 11/6/2012
Return to Compliance:
Report Sent Date: 11/6/2012

Inspection Type: Focused Compliance Inspection - Universal Waste Electronics Recycler
Violations: No Violations
Inspection Date: 6/10/2015
Return to Compliance:
Report Sent Date: 6/10/2015

Inspection Type: Financial Records Review - Treatment, Storage and Disposal
Violations: No Violations
Inspection Date: 6/16/2006
Return to Compliance:
Report Sent Date: 6/19/2006

Inspection Type: Compliance Evaluation Inspection - Generator
Violations: Class 1, Class 2, Minor
Inspection Date: 9/26/2006
Return to Compliance: 1/30/2009
Report Sent Date: 2/22/2007

Inspection Type: Financial Records Review - Universal Waste Electronics Recycler
Violations: No Violations
Inspection Date: 9/11/2008
Return to Compliance:
Report Sent Date: 9/15/2008

Inspection Type: Financial Records Review - Universal Waste Electronics Recycler
Violations: Class 2
Inspection Date: 11/29/2006
Return to Compliance: 1/11/2007
Report Sent Date: 12/1/2006

Enforcement Information (ENVIROSTOR ICE Sites Data Download)

Enforcement Type: Enforcement Order Issued (210)
Enforcement Date: 12/15/2006

Enforcement Type: Final Administrative Settlement (310)
Enforcement Date: 10/30/2007

Enforcement Type: Enforcement Order Issued (210)
Enforcement Date: 1/7/2009

Enforcement Type: Final Administrative Settlement (310)
Enforcement Date: 5/12/2009

Enforcement Type: Consent Order with Enforcement and Settlement - Federal CA/FO (385)
Enforcement Date: 4/8/2015

Permitting

Site Code: 200247
Program Type: HAZARDOUS WASTE FACILITY
Facility Type: HIST PERMITTED
Calenviro Screen Percentile Sc: 76-80%
Site Facility Type: NON-OPERATING - PERMIT AUTHORITY: Standardized
Facility History:
Assembly District: 25
Senate District: 10
Census Tract: 6085505202

QUARTERLY UPDATE
Quarterly Update Period: January to March 2021
Facility Closure
DTSC received the final certified closure report and accepted the closure certification. Hazardous waste is no longer being treated or stored at this location and the final facility closure is complete. The facility previously operated under a Standardized Hazardous Waste Facility permit that expired on January 8, 2019. The facility ceased operations on June 29, 2018 during bankruptcy proceedings.
FACILITY DESCRIPTION/HISTORY
ECS Refining was located at 705 Reed Street in Santa Clara. ECS was a metal recycler that operated a hazardous waste storage and treatment facility to reclaim precious and base metals from photochemical wastes, metal-bearing wastewaters, tin/lead solder dross and related wastes from electronic manufacturing, and other metal-bearing solid hazardous waste. The site was entirely paved and fenced. The facility was located in a developed industrialized area near the San Jose International Airport. The area is zoned for heavy industry by the City of Santa Clara. The facility transported hazardous wastes to the facility for recycling. Two company trucks picked up hazardous and non-hazardous wastes throughout Northern California daily. In addition, third party trucks made pickups and deliveries of hazardous and non-hazardous wastes several times daily. ECS had been operating at this location since 1979. The City of Santa Clara Historical District, a mixed use residential and commercial area, is located approximately 0.5 mile southwest, the University of Santa Clara is located within 1 mile southeast, and there are a few residences located 0.25 mile from this former facility.
PERMITTING REGULATORY DESCRIPTION/HISTORY
ECS received Standardized Permit Interim Status in 1993 and was issued a Standardized Hazardous Waste Facility Permit with an effective date of December 30, 1997. The permit expired on December 30, 2007. ECS submitted a timely renewal application in December 2006 . A renewal Standardized Permit was issued on January 9, 2009 with an expiration of January 8, 2019. The Series A Standardized Permit authorized ECS to operate a hazardous waste storage and treatment facility to reclaim precious and base metals from photochemical wastes, metal-bearing wastewaters, tin/lead solder dross and related wastes from electronic manufacturing, and other metal-bearing solid hazardous wastes. Since the permit was issued in 1997, the Facility submitted four Class 1 modifications for minor operational changes and permit application updates, and had closed most of the 27 permitted units, including administrative closure of six units never operated or constructed.

DTSC Investigation Compliance Enforcement Sites

Envirostor ID: 3000014
Status: No Action
FID Ice Sites Sp: 246
FID T1: 1040
Local Enviro Screen 3.0 Tract: 6085505202
Local Env Screen 3.0 Pctlran: 76 - 80%
Site Type: INSPECTION
Latitude: 37.359708
Longitude: -121.945473

Site Details from REST Service

Envirostor ID: 3000014
Status: No Action
Site Type: INSPECTION
Latitude: 37.359708
Longitude: -121.945473

Site Details (Download)

Envirostor ID: 3000014
Site Type: INSPECTION
Status: No Action
County: SANTA CLARA
Project Name: FORMER ECS 705 REED ST
Address: 705 REED ST
City: SANTA CLARA
Zip: 95050

Map Key	Number of Records	Direction	Distance (mi/ft)	Elev/Diff (ft)	Site	DB
75	3 of 5	NNW	0.97 / 5,135.44	54.72 / -20	ECS REFINING (DBA) 705 REED ST SANTA CLARA CA 950500000	ENVIROSTOR

Estor/EPA ID: 80001527
Site Code: 200247
Nat Priority List: NO
APN: 224-38-024
Census Tract: 6085505202
Site Type: CORRECTIVE ACTION
Address Description: 705 REED ST
Office: CLEANUP BERKELEY
Special Program:
Funding:
Assembly District: 25
Senate District: 10
Permit Renewal Lead:
Public Partici Spclst:
Project Manager:
County: SANTA CLARA
Latitude: 37.359708
Longitude: -121.945473
Acres: 0.01 ACRES
Supervisor: MARK PIROS
Cleanup Status: INACTIVE - NEEDS EVALUATION AS OF 1/1/2008
Cleanup Oversight Agencies: RWQCB 2 - SAN FRANCISCO BAY - LEAD AGENCY
School District:
Past Use that Caused Contam: NONE SPECIFIED
Potential Media Affected: NONE SPECIFIED
Site History:

ECS Refining (ECS) is a metal recycler. ECS is currently permitted under a Standardized Hazardous Waste Facility Permit, Series A. The Standardized Hazardous Waste Facility Permit became effective on December 30, 1997 and expired on December 30, 2007. A renewal Standardized Permit was issued on January 9, 2009 with an expiration of January 8, 2019. The Series A Standardized Permit authorizes ECS to operate a hazardous waste storage and treatment facility to reclaim precious and base metals from photochemical wastes, metal-bearing wastewaters, tin/lead solder dross and related wastes from electronic manufacturing, and other metal-bearing solid hazardous waste.

Potential Contamin of Concern:

NONE SPECIFIED

Status: INACTIVE - NEEDS EVALUATION
Program Type: CORRECTIVE ACTION
CalEnviroScreen Score: 76-80%
Summary Link: https://www.envirostor.dtsc.ca.gov/public/profile_report?global_id=80001527

Completed Activities

Title: Other Instrument
Title Link:
Area Name: PROJECT WIDE
Area Link:
Sub Area:
Sub Area Link:
Document Type: * Other Instrument
Date Completed: 1/1/1990
Comments:

Title: STABILIZATION MEASURES EVALUATION-FACILITY NOT AMENABLE TO STABILIZATION (CA225NR)
Title Link:
Area Name: PROJECT WIDE
Area Link:
Sub Area:
Sub Area Link:
Document Type: Interim Measures Questionnaire
Date Completed: 3/30/1992
Comments: This information may require further investigation.

Title: RFA COMPLETED (CA050PA)
Title Link:
Area Name: PROJECT WIDE
Area Link:
Sub Area:
Sub Area Link:
Document Type: RCRA Facility Assessment Report

Map Key	Number of Records	Direction	Distance (mi/ft)	Elev/Diff (ft)	Site	DB

Date Completed: 2/24/1992
Comments: This information may require further investigation.

---

75 | **4 of 5** | **NNW** | **0.97 / 5,135.44** | **54.72 / -20** | **FORMER ECS 705 REED ST**
705 REED ST
SANTA CLARA CA 95050 | **ENVIROSTOR**

Estor/EPA ID: 3000014
Site Code:
Nat Priority List:
APN:
Census Tract: 6085505202
Site Type:
Address Description: 705 REED ST
Office:
Special Program:
Funding:
Cleanup Status:
Cleanup Oversight Agencies:
School District:
Past Use that Caused Contam:
Potential Media Affected:
Site History:

Assembly District:
Senate District:
Permit Renewal Lead:
Public Partici Spclst:
Project Manager:
County: SANTA CLARA
Latitude:
Longitude:
Acres:
Supervisor:

Potential Contamin of Concern:

Status: NO ACTION
Program Type: INSPECTION
CalEnviroScreen Score: 76-80%
Summary Link: https://www.envirostor.dtsc.ca.gov/public/profile_report?global_id=3000014

Status: NON-OPERATING
Program Type: HAZ WASTE - Standardized
CalEnviroScreen Score: 76-80%
Summary Link: https://www.envirostor.dtsc.ca.gov/public/profile_report?global_id=3000014

---

75 | **5 of 5** | **NNW** | **0.97 / 5,135.44** | **54.72 / -20** | **FORMER ECS 705 REED ST**
705 REED ST
SANTA CLARA CA 95050 | **HWP**

Estor/EPA ID: 3000014
Site Code:
Nat Priority List:
Acres:
Special Program:
Funding:
Assembly District:
Senate District:
School District:
APN:
Cleanup Status:
Cleanup Oversight Agencies:
Site Type:
Office:
Past Use that Caused Contam:
Potential Media Affected:

Permit Renewal Lead:
Project Manager:
Supervisor:
Public Partici Spclst:
Census Tract: 6085505202
County: SANTA CLARA
Latitude:
Longitude:

Envirostor ID: CAD003963592
Status: NON-OPERATING
Summary Link: https://www.envirostor.dtsc.ca.gov/public/profile_report?global_id=CAD003963592

Program Type: HAZ WASTE - Standardized
CalEnviroScrnScore: 76-80%

Permit Units - Completed Activities

Date: 8/29/2012
Event Description: MOD CLASS 1 - NO PRIOR APPROVAL REQUIRED - ACKNOWLEDGEMENT OF PERMIT MOD LETTER

Unit:
Doc Link:
Unit Link:

Date: 3/30/1993
Event Description: NEW OPERATING PERMIT - APPLICATION PART B RECEIVED
Unit: MULTIPLE UNITS
Doc Link:
Unit Link: https://www.envirostor.dtsc.ca.gov/public/hwmp_showunits?cmd=showpaunits&global_id=CAD003963592&link_key=5365

Date: 10/24/1997
Event Description: NEW OPERATING PERMIT - DRAFT PERMIT
Unit: MULTIPLE UNITS
Doc Link:
Unit Link: https://www.envirostor.dtsc.ca.gov/public/hwmp_showunits?cmd=showpaunits&global_id=CAD003963592&link_key=5365

Date: 12/8/1997
Event Description: NEW OPERATING PERMIT - PUBLIC COMMENT (END)
Unit: MULTIPLE UNITS
Doc Link:
Unit Link: https://www.envirostor.dtsc.ca.gov/public/hwmp_showunits?cmd=showpaunits&global_id=CAD003963592&link_key=5365

Date: 8/29/2012
Event Description: MOD CLASS 1 - NO PRIOR APPROVAL REQUIRED - 1ST REQUEST FOR FURTHER INFORMATION
Unit:
Doc Link:
Unit Link:

Date: 11/10/2008
Event Description: RENEWAL - WITH CHANGES - PUBLIC COMMENT (BEGIN)
Unit: MULTIPLE UNITS
Doc Link: https://www.envirostor.dtsc.ca.gov/public/hwmp_final_documents?global_id=CAD003963592&link_key=5405&document_category=PUBLIC+COMMENT&event_description=Renewal+%2D+With+Changes+%2D+PUBLIC+COMMENT+%28BEGIN%29&mytype=pa
Unit Link: https://www.envirostor.dtsc.ca.gov/public/hwmp_showunits?cmd=showpaunits&global_id=CAD003963592&link_key=5405

Date: 10/24/1997
Event Description: NEW OPERATING PERMIT - PUBLIC COMMENT (BEGIN)
Unit: MULTIPLE UNITS
Doc Link:
Unit Link: https://www.envirostor.dtsc.ca.gov/public/hwmp_showunits?cmd=showpaunits&global_id=CAD003963592&link_key=5365

Date: 11/6/2008
Event Description: RENEWAL - WITH CHANGES - FINAL PART A & PART B RECEIVED
Unit: MULTIPLE UNITS
Doc Link: https://www.envirostor.dtsc.ca.gov/public/hwmp_final_documents?global_id=CAD003963592&link_key=5405&document_category=FINAL+PART+A+%26+PART+B+RECEIVED&event_description=Renewal+%2D+With+Changes+%2D+FINAL+PART+A+%26+PART+B+RECEIVED+&mytype=pa
Unit Link: https://www.envirostor.dtsc.ca.gov/public/hwmp_showunits?cmd=showpaunits&global_id=CAD003963592&link_key=5405

Date: 1/9/2009
Event Description: RENEWAL - WITH CHANGES - FINAL PERMIT RENEWAL
Unit: MULTIPLE UNITS
Doc Link: https://www.envirostor.dtsc.ca.gov/public/hwmp_final_documents?global_id=CAD003963592&link_key=5405&document_category=FINAL+PERMIT&event_description=Renewal+%2D+With+Changes+%2D+FINAL+PERMIT+RENEWAL+&mytype=pa
Unit Link: https://www.envirostor.dtsc.ca.gov/public/hwmp_showunits?cmd=showpaunits&global_id=CAD003963592&link_key=5405

Date: 12/16/1997
Event Description: NEW OPERATING PERMIT - PUBLIC COMMENT (PUBLIC HEARING)
Unit: MULTIPLE UNITS
Doc Link:

Unit Link: https://www.envirostor.dtsc.ca.gov/public/hwmp_showunits?cmd=showpaunits&global_id=CAD003963592&link_key=5365

Date: 12/9/2008
Event Description: RENEWAL - WITH CHANGES - PUBLIC COMMENT (PUBLIC MEETING)
Unit: MULTIPLE UNITS
Doc Link:
Unit Link: https://www.envirostor.dtsc.ca.gov/public/hwmp_showunits?cmd=showpaunits&global_id=CAD003963592&link_key=5405

Date: 11/6/2008
Event Description: RENEWAL - WITH CHANGES - TECHNICAL COMPLETE LETTER
Unit: MULTIPLE UNITS
Doc Link: https://www.envirostor.dtsc.ca.gov/public/https://www.hwmpenvirostor.dtsc.ca.gov/public/site_documents/8482206046/ECS%5FTechComp%2Epdf
Unit Link: https://www.envirostor.dtsc.ca.gov/public/hwmp_showunits?cmd=showpaunits&global_id=CAD003963592&link_key=5405

Date: 6/29/2018
Event Description: RENEWAL - WITH CHANGES - FINAL PERMIT RENEWAL - WITHDRAWAL REQUEST ACKNOWLEDGED
Unit: STORAGEAREAIV
Doc Link:
Unit Link:

Date: 10/1/1990
Event Description: NEW OPERATING PERMIT - 2ND NOTICE OF DEFICIENCY ISSUED
Unit: CONTAIN1
Doc Link:
Unit Link:

Date: 11/15/1989
Event Description: NEW OPERATING PERMIT - APPLICATION PART B RECEIVED
Unit: CONTAIN1
Doc Link:
Unit Link:

Date: 10/5/1995
Event Description: NEW OPERATING PERMIT - FINAL PERMIT - WITHDRAWAL REQUEST ACKNOWLEDGED
Unit: CONTAIN1
Doc Link:
Unit Link:

Date: 11/15/1993
Event Description: NEW OPERATING PERMIT - FINAL PERMIT - WITHDRAWAL REQUEST RECEIVED
Unit: CONTAIN1
Doc Link:
Unit Link:

Date: 12/30/1997
Event Description: NEW OPERATING PERMIT - FINAL PERMIT
Unit: MULTIPLE UNITS
Doc Link: https://www.envirostor.dtsc.ca.gov/public/https://www.hwmpenvirostor.dtsc.ca.gov/public/site_documents/7967771232/ECS%20Refining%20permit%20for%20envirostor%2Epdf
Unit Link: https://www.envirostor.dtsc.ca.gov/public/hwmp_showunits?cmd=showpaunits&global_id=CAD003963592&link_key=5365

Date: 12/24/2008
Event Description: RENEWAL - WITH CHANGES - PUBLIC COMMENT (END)
Unit: MULTIPLE UNITS
Doc Link:
Unit Link: https://www.envirostor.dtsc.ca.gov/public/hwmp_showunits?cmd=showpaunits&global_id=CAD003963592&link_key=5405

Date: 8/29/2012
Event Description: MOD CLASS 1 - NO PRIOR APPROVAL REQUIRED - FINAL PERMIT MODIFICATION (EFFECTIVE)
Unit:
Doc Link:
Unit Link:

Date: 1/8/2019
Event Description: MOD CLASS 1 - NO PRIOR APPROVAL REQUIRED - FINAL PERMIT MODIFICATION (EXPIRES)
Unit:
Doc Link:
Unit Link:

Date: 4/6/1990
Event Description: NEW OPERATING PERMIT - RESPONSE TO 1ST NOD RECEIVED
Unit: CONTAIN1
Doc Link:
Unit Link:

Date: 4/9/1996
Event Description: NEW OPERATING PERMIT - 1ST NOTICE OF DEFICIENCY ISSUED
Unit: MULTIPLE UNITS
Doc Link:
Unit Link: https://www.envirostor.dtsc.ca.gov/public/hwmp_showunits?cmd=showpaunits&global_id=CAD003963592&link_key=5365

Date: 5/8/1996
Event Description: NEW OPERATING PERMIT - 2ND NOTICE OF DEFICIENCY ISSUED
Unit: MULTIPLE UNITS
Doc Link:
Unit Link: https://www.envirostor.dtsc.ca.gov/public/hwmp_showunits?cmd=showpaunits&global_id=CAD003963592&link_key=5365

Date: 12/30/1997
Event Description: NEW OPERATING PERMIT - FINAL PERMIT (EFFECTIVE)
Unit: MULTIPLE UNITS
Doc Link:
Unit Link: https://www.envirostor.dtsc.ca.gov/public/hwmp_showunits?cmd=showpaunits&global_id=CAD003963592&link_key=5365

Date: 12/30/2007
Event Description: NEW OPERATING PERMIT - FINAL PERMIT (EXPIRES)
Unit: MULTIPLE UNITS
Doc Link:
Unit Link: https://www.envirostor.dtsc.ca.gov/public/hwmp_showunits?cmd=showpaunits&global_id=CAD003963592&link_key=5365

Date: 12/21/2006
Event Description: RENEWAL - WITH CHANGES - APPLICATION PART A RECEIVED
Unit: MULTIPLE UNITS
Doc Link:
Unit Link: https://www.envirostor.dtsc.ca.gov/public/hwmp_showunits?cmd=showpaunits&global_id=CAD003963592&link_key=5405

Date: 1/9/2009
Event Description: RENEWAL - WITH CHANGES - FINAL PERMIT RENEWAL (EFFECTIVE)
Unit: MULTIPLE UNITS
Doc Link:
Unit Link: https://www.envirostor.dtsc.ca.gov/public/hwmp_showunits?cmd=showpaunits&global_id=CAD003963592&link_key=5405

Date: 8/29/2012
Event Description: MOD CLASS 1 - NO PRIOR APPROVAL REQUIRED - FINAL PERMIT MODIFICATION
Unit:
Doc Link:
Unit Link:

Date: 3/23/2015
Event Description: MOD CLASS 1 - NO PRIOR APPROVAL REQUIRED - RESPONSE TO 1ST REQUEST FOR FUTHER INFORMATION RECEIVED
Unit:
Doc Link:
Unit Link:

Date: 12/21/2006
Event Description: RENEWAL - WITH CHANGES - APPLICATION PART B RECEIVED

Unit: MULTIPLE UNITS
Doc Link:
Unit Link: https://www.envirostor.dtsc.ca.gov/public/hwmp_showunits?cmd=showpaunits&global_id=CAD003963592&link_key=5405

Date: 11/10/2008
Event Description: RENEWAL - WITH CHANGES - DRAFT PERMIT RENEWAL
Unit: MULTIPLE UNITS
Doc Link: https://www.envirostor.dtsc.ca.gov/public/hwmp_final_documents?global_id=CAD003963592&link_key=5405&document_category=DRAFT+PERMIT&event_description=Renewal+%2D+With+Changes+%2D+DRAFT+PERMIT+RENEWAL+&mytype=pa
Unit Link: https://www.envirostor.dtsc.ca.gov/public/hwmp_showunits?cmd=showpaunits&global_id=CAD003963592&link_key=5405

Date: 8/22/2007
Event Description: RENEWAL - WITH CHANGES - 1ST NOTICE OF DEFICIENCY ISSUED
Unit: MULTIPLE UNITS
Doc Link: https://www.envirostor.dtsc.ca.gov/public/https://www.hwmpenvirostor.dtsc.ca.gov/public/site_documents/2269712150/ECS%201st%20NOD%20Aug%2022%20%2Epdf
Unit Link: https://www.envirostor.dtsc.ca.gov/public/hwmp_showunits?cmd=showpaunits&global_id=CAD003963592&link_key=5405

Date: 1/8/2019
Event Description: RENEWAL - WITH CHANGES - FINAL PERMIT RENEWAL (EXPIRES)
Unit: MULTIPLE UNITS
Doc Link:
Unit Link: https://www.envirostor.dtsc.ca.gov/public/hwmp_showunits?cmd=showpaunits&global_id=CAD003963592&link_key=5405

Units Undergoing Closure

Date: 1/22/2020
Event Description: CLOSURE - CEQA DETERMINATION
Unit: MULTIPLE UNITS
Doc Link: https://www.envirostor.dtsc.ca.gov/public/https://www.hwmpenvirostor.dtsc.ca.gov/public/site_documents/1926212906/2008112030%5F2020%2D1%2D17%20Notice%20of%20Determination%5FECS%20Closure%20Plan%20Amendment%20%28LK%2DDTSC%29%2Epdf

Date: 6/1/1997
Event Description: CLOSURE - CLOSURE PLAN RECEIVED
Unit: MULTIPLE UNITS
Doc Link:

Date: 2/17/2012
Event Description: CLOSURE - ISSUE CLOSURE VERIFICATION
Unit: MULTIPLE UNITS
Doc Link: https://www.envirostor.dtsc.ca.gov/public/hwmp_final_documents?global_id=CAD003963592&link_key=673&document_category=CLOSURE+VERIFICATION&event_description=Closure+%2D+ISSUE+CLOSURE+VERIFICATION+&mytype=pa

Date: 3/17/2014
Event Description: CLOSURE - RECEIVE CLOSURE CERTIFICATION
Unit: MULTIPLE UNITS
Doc Link: https://www.envirostor.dtsc.ca.gov/public/https://www.hwmpenvirostor.dtsc.ca.gov/public/site_documents/2750775992/ECS%20Refining%2DTank%20A%20B%203%20Closure%20%2D%20Final%20Report%2Dfor%20Envirostor%20signed%2Epdf

Date: 1/3/2014
Event Description: CLOSURE ADMINISTRATIVE - ISSUE CLOSURE VERIFICATION
Unit: MULTIPLE UNITS
Doc Link: https://www.envirostor.dtsc.ca.gov/public/https://www.hwmpenvirostor.dtsc.ca.gov/public/site_documents/5300977408/27%20ECS%20REFINING%5FDTSC%20ACKNOWLEDGMENT%5FCLASS%201%20PERMIT%20MOD%5F09%5F15%5F2003%2Epdf

Date: 12/30/2007
Event Description: CLOSURE ADMINISTRATIVE - ISSUE CLOSURE VERIFICATION
Unit: SHREDDER
Doc Link:

Date: 1/17/2020
Event Description: CLOSURE - FINAL CEQA
Unit: MULTIPLE UNITS
Doc Link: https://www.envirostor.dtsc.ca.gov/public/https://www.hwmpenvirostor.dtsc.ca.gov/public/site_documents/5701664566/2020%2D1%2D17%20AddendumND%5FECS%20Closure%20Plan%20Amendment%20%28LK%2DDTSC%29%5FRedacted%2Epdf

Date: 2/17/2021
Event Description: CLOSURE - RECEIVE CLOSURE CERTIFICATION
Unit: MULTIPLE UNITS
Doc Link: https://www.envirostor.dtsc.ca.gov/public/https://www.hwmpenvirostor.dtsc.ca.gov/public/site_documents/8343778312/2021%2D02%2D17%20705%20Reed%20St%20Santa%20Clara%20Closure%20Report%20rev%20Roux%2DFBPM%2Epdf

Date: 7/8/2013
Event Description: CLOSURE ADMINISTRATIVE - ISSUE CLOSURE VERIFICATION
Unit: CONTAIN1
Doc Link:

Date: 6/29/2018
Event Description: CLOSURE ADMINISTRATIVE - ISSUE CLOSURE VERIFICATION
Unit: CRT GLASS WASHING UNIT
Doc Link:

Date: 6/29/2018
Event Description: CLOSURE - CLOSURE NOTICE RECEIVED
Unit: MULTIPLE UNITS
Doc Link:

Date: 3/12/2021
Event Description: CLOSURE - ISSUE CLOSURE VERIFICATION
Unit: MULTIPLE UNITS
Doc Link: https://www.envirostor.dtsc.ca.gov/public/https://www.hwmpenvirostor.dtsc.ca.gov/public/site_documents/6676563858/2021%2D03%2D12%20ECS%20Santa%20Clara%20Closure%20Ackn%20LK%2DDTSC%5FADA%2Epdf

Date: 1/30/2015
Event Description: CLOSURE - ISSUE CLOSURE VERIFICATION
Unit: MULTIPLE UNITS
Doc Link: https://www.envirostor.dtsc.ca.gov/public/https://www.hwmpenvirostor.dtsc.ca.gov/public/site_documents/8801496207/Final%20Acknowledgement%20Letter%20for%20Tanks%20A%2C%20B%2C%20and%203%2001%2D30%2D2015%20AG%2Epdf

Date: 1/9/2020
Event Description: CLOSURE - CLOSURE PLAN RECEIVED
Unit: MULTIPLE UNITS
Doc Link:

Date: 6/26/2019
Event Description: CLOSURE - CLOSURE PLAN REQUESTED
Unit: MULTIPLE UNITS
Doc Link:

Date: 3/29/2011
Event Description: CLOSURE - RECEIVE CLOSURE CERTIFICATION
Unit: VACUUMEVAPORATION
Doc Link: https://www.envirostor.dtsc.ca.gov/public/hwmp_final_documents?global_id=CAD003963592&link_key=1096&document_category=CLOSURE+CERTIFICATION&event_description=Closure+%2D+RECEIVE+CLOSURE+CERTIFICATION+&mytype=pa

Date: 3/29/2011
Event Description: CLOSURE - CLOSURE PLAN RECEIVED
Unit: VACUUMEVAPORATION
Doc Link: https://www.envirostor.dtsc.ca.gov/public/https://www.hwmpenvirostor.dtsc.ca.gov/public/site_documents/7419828116/1%5FECS%20Refining%5FClosure%20Report%20for%20Unit%203%2DEvaporator%5F3%2D29%2D2011%2Epdf

Date: 1/24/2006
Event Description: CLOSURE - ISSUE CLOSURE VERIFICATION

Unit: MULTIPLE UNITS
Doc Link:

Date: 7/10/2014
Event Description: CLOSURE - ISSUE CLOSURE VERIFICATION
Unit: VACUUMEVAPORATION
Doc Link: https://www.envirostor.dtsc.ca.gov/public/https://www.hwmpenvirostor.dtsc.ca.gov/public/site_documents/4368375480/Final%20Acknowledgement%20Letter%20for%20Evaporator%2007%2D10%2D2014%2Epdf

Date: 3/17/2014
Event Description: CLOSURE - CLOSURE NOTICE RECEIVED
Unit: MULTIPLE UNITS
Doc Link: https://www.envirostor.dtsc.ca.gov/public/https://www.hwmpenvirostor.dtsc.ca.gov/public/site_documents/1235212028/PE%20Certificatin%20for%20Unit%201%20tanks%20A%20B%20and%203%2Epdf

Date: 1/17/2020
Event Description: CLOSURE - CLOSURE PLAN APPROVED
Unit: MULTIPLE UNITS
Doc Link: https://www.envirostor.dtsc.ca.gov/public/https://www.hwmpenvirostor.dtsc.ca.gov/public/site_documents/4457914054/2020%2D1%2D17%20ECS%20Santa%20Clara%20Closure%20Plan%20Amendment%20Approval%20%28EE%2DDTSC%29%2Epdf

Date: 4/20/2005
Event Description: CLOSURE - RECEIVE CLOSURE CERTIFICATION
Unit: MULTIPLE UNITS
Doc Link:

Date: 2/2/2012
Event Description: CLOSURE - RECEIVE CLOSURE CERTIFICATION
Unit: MULTIPLE UNITS
Doc Link: https://www.envirostor.dtsc.ca.gov/public/https://www.hwmpenvirostor.dtsc.ca.gov/public/site_documents/5129865348/3%5FECS%20Refining%5FClosure%20Certification%5FUnit%201%20Tanks%5FClosure%20Certif%2E%5FPE%5Fdated%5F2%2D2%2D2012%2Epdf

Permit Maintenance - Completed Activities

Title: Fee for Service Notification
Title Link: https://www.envirostor.dtsc.ca.gov/public/ hwmp_final_documents?global_id=CAD003963592&doc_id=60007883&version=5
Document Type: CORRESPONDENCE
Date Completed: 10/27/2016

---

76 | **1 of 1** | **E** | **0.99 / 5,248.48** | **68.17 / -7** | **SPENCE ELECTRO PLATING CO.**
1001 CHESTNUT STREET
BURBANK CA 91506 | **ENVIROSTOR**

Estor/EPA ID: 71002184
Site Code:
Nat Priority List: NO
APN: NONE SPECIFIED
Census Tract: 6085500300
Site Type: TIERED PERMIT
Address Description: 1001 CHESTNUT STREET
Office: CLEANUP CHATSWORTH
Special Program:
Funding:
Cleanup Status: REFER: OTHER AGENCY AS OF
Cleanup Oversight Agencies: NONE SPECIFIED
School District:
Past Use that Caused Contam: NONE SPECIFIED
Potential Media Affected: NONE SPECIFIED
Potential Contamin of Concern:

NONE SPECIFIED

Assembly District: 27
Senate District: 15
Permit Renewal Lead:
Public Partici Spclst:
Project Manager:
County: LOS ANGELES
Latitude: 37.347259
Longitude: -121.918945
Acres: NONE SPECIFIED
Supervisor:

Site History:

Status: REFER: OTHER AGENCY
Program Type: TIERED PERMIT
CalEnviroScreen Score: 56-60%
Summary Link: https://www.envirostor.dtsc.ca.gov/public/profile_report?global_id=71002184

Completed Activities

Title: Compliance
Title Link:
Area Name:
Area Link:
Sub Area:
Sub Area Link:
Document Type: Site Inspections/Visit (Non LUR)
Date Completed: 2/20/2001
Comments:

Unplottable Summary

Total: 0 Unplottable sites

DB	Company Name/Site Name	Address	City	Zip	ERIS ID

No unplottable records were found that may be relevant for the search criteria.

Unplottable Report

No unplottable records were found that may be relevant for the search criteria.

Appendix: Database Descriptions

Environmental Risk Information Services (ERIS) can search the following databases. The extent of historical information varies with each database and current information is determined by what is publicly available to ERIS at the time of update. ERIS updates databases as set out in ASTM Standard E1527-13 and E1527-21, Section 8.1.8 Sources of Standard Source Information:

"Government information from nongovernmental sources may be considered current if the source updates the information at least every 90 days, or, for information that is updated less frequently than quarterly by the government agency, within 90 days of the date the government agency makes the information available to the public."

Standard Environmental Record Sources

Federal

Formerly Utilized Sites Remedial Action Program: DOE FUSRAP

The U.S. Department of Energy (DOE) established the Formerly Utilized Sites Remedial Action Program (FUSRAP) in 1974 to remediate sites where radioactive contamination remained from the Manhattan Project and early U.S. Atomic Energy Commission (AEC) operations. The DOE Office of Legacy Management (LM) established long-term surveillance and maintenance (LTS&M) requirements for remediated FUSRAP sites. DOE evaluates the final site conditions of a remediated site on the basis of risk for different future uses. DOE then confirms that LTS&M requirements will maintain protectiveness.

Government Publication Date: Mar 4, 2017

National Priority List: NPL

National Priorities List (Superfund)-NPL: EPA's (United States Environmental Protection Agency) list of the most serious uncontrolled or abandoned hazardous waste sites identified for possible long-term remedial action under the Superfund program. The NPL, which EPA is required to update at least once a year, is based primarily on the score a site receives from EPA's Hazard Ranking System. A site must be on the NPL to receive money from the Superfund Trust Fund for remedial action.

Government Publication Date: Dec 30, 2021

National Priority List - Proposed: PROPOSED NPL

Includes sites proposed (by the EPA, the state, or concerned citizens) for addition to the NPL due to contamination by hazardous waste and identified by the Environmental Protection Agency (EPA) as a candidate for cleanup because it poses a risk to human health and/or the environment.

Government Publication Date: Dec 30, 2021

Deleted NPL: DELETED NPL

The National Oil and Hazardous Substances Pollution Contingency Plan (NCP) establishes the criteria that the EPA uses to delete sites from the NPL. In accordance with 40 CFR 300.425.(e), sites may be deleted from the NPL where no further response is appropriate.

Government Publication Date: Dec 30, 2021

SEMS List 8R Active Site Inventory: SEMS

The Superfund Program has deployed the Superfund Enterprise Management System (SEMS), which integrates multiple legacy systems into a comprehensive tracking and reporting tool. This inventory contains active sites evaluated by the Superfund program that are either proposed to be or are on the National Priorities List (NPL) as well as sites that are in the screening and assessment phase for possible inclusion on the NPL. The Active Site Inventory Report displays site and location information at active SEMS sites. An active site is one at which site assessment, removal, remedial, enforcement, cost recovery, or oversight activities are being planned or conducted.

Government Publication Date: Dec 30, 2021

Inventory of Open Dumps, June 1985: ODI

The Resource Conservation and Recovery Act (RCRA) provides for publication of an inventory of open dumps. The Act defines "open dumps" as facilities which do not comply with EPA's "Criteria for Classification of Solid Waste Disposal Facilities and Practices" (40 CFR 257).

Government Publication Date: Jun 1985

SEMS List 8R Archive Sites: SEMS ARCHIVE

The Superfund Enterprise Management System (SEMS) Archived Site Inventory displays site and location information at sites archived from SEMS. An archived site is one at which EPA has determined that assessment has been completed and no further remedial action is planned under the Superfund program at this time.

Government Publication Date: Dec 30, 2021

Comprehensive Environmental Response, Compensation and Liability Information System - CERCLIS: CERCLIS

Superfund is a program administered by the United States Environmental Protection Agency (EPA) to locate, investigate, and clean up the worst hazardous waste sites throughout the United States. CERCLIS is a database of potential and confirmed hazardous waste sites at which the EPA Superfund program has some involvement. It contains sites that are either proposed to be or are on the National Priorities List (NPL) as well as sites that are in the screening and assessment phase for possible inclusion on the NPL. The EPA administers the Superfund program in cooperation with individual states and tribal governments; this database is made available by the EPA.

Government Publication Date: Oct 25, 2013

EPA Report on the Status of Open Dumps on Indian Lands: IODI

Public Law 103-399, The Indian Lands Open Dump Cleanup Act of 1994, enacted October 22, 1994, identified congressional concerns that solid waste open dump sites located on American Indian or Alaska Native (AI/AN) lands threaten the health and safety of residents of those lands and contiguous areas. The purpose of the Act is to identify the location of open dumps on Indian lands, assess the relative health and environment hazards posed by those sites, and provide financial and technical assistance to Indian tribal governments to close such dumps in compliance with Federal standards and regulations or standards promulgated by Indian Tribal governments or Alaska Native entities.

Government Publication Date: Dec 31, 1998

CERCLIS - No Further Remedial Action Planned: CERCLIS NFRAP

An archived site is one at which EPA has determined that assessment has been completed and no further remedial action is planned under the Superfund program at this time. The Archive designation means that, to the best of EPA's knowledge, assessment at a site has been completed and that EPA has determined no further steps will be taken to list this site on the National Priorities List (NPL). This decision does not necessarily mean that there is no hazard associated with a given site; it only means that, based upon available information, the location is not judged to be a potential NPL site.

Government Publication Date: Oct 25, 2013

CERCLIS Liens: CERCLIS LIENS

A Federal Superfund lien exists at any property where EPA has incurred Superfund costs to address contamination ("Superfund site") and has provided notice of liability to the property owner. A Federal CERCLA ("Superfund") lien can exist by operation of law at any site or property at which EPA has spent Superfund monies. This database is made available by the United States Environmental Protection Agency (EPA).

Government Publication Date: Jan 30, 2014

RCRA CORRACTS-Corrective Action: RCRA CORRACTS

RCRA Info is EPA's comprehensive information system, providing access to data supporting the Resource Conservation and Recovery Act (RCRA) of 1976 and the Hazardous and Solid Waste Amendments (HSWA) of 1984. At these sites, the Corrective Action Program ensures that cleanups occur. EPA and state regulators work with facilities and communities to design remedies based on the contamination, geology, and anticipated use unique to each site.

Government Publication Date: Nov 17, 2021

RCRA non-CORRACTS TSD Facilities: RCRA TSD

RCRA Info is EPA's comprehensive information system, providing access to data supporting the Resource Conservation and Recovery Act (RCRA) of 1976 and the Hazardous and Solid Waste Amendments (HSWA) of 1984. This database includes Non-Corrective Action sites listed as treatment, storage and/or disposal facilities of hazardous waste as defined by the Resource Conservation and Recovery Act (RCRA).

Government Publication Date: Nov 17, 2021

RCRA Generator List: RCRA LQG

RCRA Info is EPA's comprehensive information system, providing access to data supporting the Resource Conservation and Recovery Act (RCRA) of 1976 and the Hazardous and Solid Waste Amendments (HSWA) of 1984. RCRA Info replaces the data recording and reporting abilities of the Resource Conservation and Recovery Information System (RCRIS) and the Biennial Reporting System (BRS). A hazardous waste generator is any person or site whose processes and actions create hazardous waste (see 40 CFR 260.10). Large Quantity Generators (LQGs) generate 1,000 kilograms per month or more of hazardous waste or more than one kilogram per month of acutely hazardous waste.

Government Publication Date: Nov 17, 2021

RCRA Small Quantity Generators List: RCRA SQG

RCRA Info is the EPA's comprehensive information system, providing access to data supporting the Resource Conservation and Recovery Act (RCRA) of 1976 and the Hazardous and Solid Waste Amendments (HSWA) of 1984. RCRA Info replaces the data recording and reporting abilities of the Resource Conservation and Recovery Information System (RCRIS) and the Biennial Reporting System (BRS). A hazardous waste generator is any person or site whose processes and actions create hazardous waste (see 40 CFR 260.10). Small Quantity Generators (SQGs) generate more than 100 kilograms, but less than 1,000 kilograms, of hazardous waste per month.

Government Publication Date: Nov 17, 2021

RCRA Very Small Quantity Generators List: RCRA VSQG

RCRA Info is the EPA's comprehensive information system, providing access to data supporting the Resource Conservation and Recovery Act (RCRA) of 1976 and the Hazardous and Solid Waste Amendments (HSWA) of 1984. A hazardous waste generator is any person or site whose processes and actions create hazardous waste (see 40 CFR 260.10). Very Small Quantity Generators (VSQG) generate 100 kilograms or less per month of hazardous waste, or one kilogram or less per month of acutely hazardous waste. Additionally, VSQG may not accumulate more than 1,000 kilograms of hazardous waste at any time.

Government Publication Date: Nov 17, 2021

RCRA Non-Generators: RCRA NON GEN

RCRA Info is EPA's comprehensive information system, providing access to data supporting the Resource Conservation and Recovery Act (RCRA) of 1976 and the Hazardous and Solid Waste Amendments (HSWA) of 1984. RCRA Info replaces the data recording and reporting abilities of the Resource Conservation and Recovery Information System (RCRIS) and the Biennial Reporting System (BRS). A hazardous waste generator is any person or site whose processes and actions create hazardous waste (see 40 CFR 260.10). Non-Generators do not presently generate hazardous waste.

Government Publication Date: Nov 17, 2021

RCRA Sites with Controls: RCRA CONTROLS

List of Resource Conservation and Recovery Act (RCRA) facilities with institutional controls in place. RCRA gives the U.S. Environmental Protection Agency (EPA) the authority to control hazardous waste from the "cradle-to-grave." This includes the generation, transportation, treatment, storage, and disposal of hazardous waste. RCRA also set forth a framework for the management of non-hazardous solid wastes. The 1986 amendments to RCRA enabled EPA to address environmental problems that could result from underground tanks storing petroleum and other hazardous substances.

Government Publication Date: Nov 17, 2021

Federal Engineering Controls-ECs: FED ENG

Engineering controls (ECs) encompass a variety of engineered and constructed physical barriers (e.g., soil capping, sub-surface venting systems, mitigation barriers, fences) to contain and/or prevent exposure to contamination on a property. This database is made available by the United States Environmental Protection Agency (EPA).

Government Publication Date: Dec 30, 2021

Federal Institutional Controls- ICs: FED INST

Institutional controls are non-engineered instruments, such as administrative and legal controls, that help minimize the potential for human exposure to contamination and/or protect the integrity of the remedy. Although it is EPA's (United States Environmental Protection Agency) expectation that treatment or engineering controls will be used to address principal threat wastes and that groundwater will be returned to its beneficial use whenever practicable, ICs play an important role in site remedies because they reduce exposure to contamination by limiting land or resource use and guide human behavior at a site.

Government Publication Date: Dec 30, 2021

Land Use Control Information System: LUCIS

The LUCIS database is maintained by the U.S. Department of the Navy and contains information for former Base Realignment and Closure (BRAC) properties across the United States.

Government Publication Date: Sep 1, 2006

Emergency Response Notification System: ERNS 1982 TO 1986

Database of oil and hazardous substances spill reports controlled by the National Response Center. The primary function of the National Response Center is to serve as the sole national point of contact for reporting oil, chemical, radiological, biological, and etiological discharges into the environment anywhere in the United States and its territories.

Government Publication Date: 1982-1986

Emergency Response Notification System: ERNS 1987 TO 1989

Database of oil and hazardous substances spill reports controlled by the National Response Center. The primary function of the National Response Center is to serve as the sole national point of contact for reporting oil, chemical, radiological, biological, and etiological discharges into the environment anywhere in the United States and its territories.

Government Publication Date: 1987-1989

Emergency Response Notification System: ERNS

Database of oil and hazardous substances spill reports made available by the United States Coast Guard National Response Center (NRC). The NRC fields initial reports for pollution and railroad incidents and forwards that information to appropriate federal/state agencies for response. These data contain initial incident data that has not been validated or investigated by a federal/state response agency.

Government Publication Date: Jul 26, 2021

The Assessment, Cleanup and Redevelopment Exchange System (ACRES) Brownfield Database: FED BROWNFIELDS

Brownfields are real property, the expansion, redevelopment, or reuse of which may be complicated by the presence or potential presence of a hazardous substance, pollutant, or contaminant. Cleaning up and reinvesting in these properties protects the environment, reduces blight, and takes development pressures off greenspaces and working lands. This database is made available by the United States Environmental Protection Agency (EPA).

Government Publication Date: Aug 20, 2021

FEMA Underground Storage Tank Listing: FEMA UST

The Federal Emergency Management Agency (FEMA) of the Department of Homeland Security maintains a list of FEMA owned underground storage tanks.

Government Publication Date: Dec 31, 2017

Facility Response Plan: FRP

List of facilities that have submitted Facility Response Plans (FRP) to EPA. Facilities that could reasonably be expected to cause "substantial harm" to the environment by discharging oil into or on navigable waters are required to prepare and submit Facility Response Plans (FRPs). Harm is determined based on total oil storage capacity, secondary containment and age of tanks, oil transfer activities, history of discharges, proximity to a public drinking water intake or sensitive environments.

Government Publication Date: Dec 2, 2020

Historical Gas Stations: HIST GAS STATIONS

This historic directory of service stations is provided by the Cities Service Company. The directory includes Cities Service filling stations that were located throughout the United States in 1930.

Government Publication Date: Jul 1, 1930

Petroleum Refineries: REFN

List of petroleum refineries from the U.S. Energy Information Administration (EIA) Refinery Capacity Report. Includes operating and idle petroleum refineries (including new refineries under construction) and refineries shut down during the previous year located in the 50 States, the District of Columbia, Puerto Rico, the Virgin Islands, Guam, and other U.S. possessions. Survey locations adjusted using public data.

Government Publication Date: Jul 10, 2020

Petroleum Product and Crude Oil Rail Terminals: BULK TERMINAL

List of petroleum product and crude oil rail terminals made available by the U.S. Energy Information Administration (EIA). Includes operable bulk petroleum product terminals located in the 50 States and the District of Columbia with a total bulk shell storage capacity of 50,000 barrels or more, and/or the ability to receive volumes from tanker, barge, or pipeline; also rail terminals handling the loading and unloading of crude oil that were active between 2017 and 2018. Petroleum product terminals comes from the EIA-815 Bulk Terminal and Blender Report, which includes working, shell in operation, and shell idle for several major product groupings. Survey locations adjusted using public data.

Government Publication Date: Apr 28, 2020

LIEN on Property: SEMS LIEN

The EPA Superfund Enterprise Management System (SEMS) provides LIEN information on properties under the EPA Superfund Program.

Government Publication Date: Dec 30, 2021

Superfund Decision Documents: SUPERFUND ROD

This database contains a listing of decision documents for Superfund sites. Decision documents serve to provide the reasoning for the choice of (or) changes to a Superfund Site cleanup plan. The decision documents include Records of Decision (ROD), ROD Amendments, Explanations of Significant Differences (ESD), along with other associated memos and files. This information is maintained and made available by the US EPA (Environmental Protection Agency).

Government Publication Date: Nov 16, 2021

State

State Response Sites: RESPONSE

A list of identified confirmed release sites where the Department of Toxic Substances Control (DTSC) is involved in remediation, either in a lead or oversight capacity. These confirmed release sites are generally high-priority and high potential risk. This database is state equivalent NPL.

Government Publication Date: Jan 6, 2022

EnviroStor Database: ENVIROSTOR

The EnviroStor Data Management System is made available by the Department of Toxic Substances Control (DTSC). Includes Corrective Action sites, Tiered Permit sites, Historical Sites and Evaluation/Investigation sites. This database is state equivalent CERCLIS.

Government Publication Date: Jan 6, 2022

Delisted State Response Sites: DELISTED ENVS

Sites removed from the list of State Response Sites made available by the EnviroStor Data Management System, Department of Toxic Substances Control (DTSC).

Government Publication Date: Jan 6, 2022

Solid Waste Information System (SWIS): SWF/LF

The Solid Waste Information System (SWIS) database made available by the Department of Resources Recycling and Recovery (CalRecycle) contains information on solid waste facilities, operations, and disposal sites throughout the State of California. The types of facilities found in this database include landfills, transfer stations, material recovery facilities, composting sites, transformation facilities, waste tire sites, and closed disposal sites.

Government Publication Date: Feb 2, 2022

Solid Waste Disposal Sites with Waste Constituents Above Hazardous Waste Levels: SWRCB SWF

This is a list of solid waste disposal sites identified by California State Water Resources Control Board with waste constituents above hazardous waste levels outside the waste management unit.

Government Publication Date: Sep 20, 2006

Waste Management Unit Database: WMUD

The Waste Management Unit Database System tracks and inventories waste management units. CCR Title 27 contains criteria stating that Waste Management Units are classified according to their ability to contain wastes. Containment shall be determined by geology, hydrology, topography, climatology, and other factors relating to the ability of the Unit to protect water quality. Water Code Section 13273.1 requires that operators submit a water quality solid waste assessment test (SWAT) report to address leak status. The WMUDS was last updated by the State Water Resources control board in 2000.

Government Publication Date: Jan 1, 2000

EnviroStor Hazardous Waste Facilities: HWP

A list of hazardous waste facilities including permitted, post-closure and historical facilities found in the Department of Toxic Substances Control (DTSC) EnviroStor database.

Government Publication Date: Jan 6, 2022

Sites Listed in the Solid Waste Assessment Test (SWAT) Program Report: SWAT

In a 1993 Memorandum of Understanding, the State Water Resources Control Board (SWRCB) agreed to submit a comprehensive report on the Solid Waste Assessment Test (SWAT) Program to the California Integrated Waste Management Board (CIWMB). This report summarizes the work completed to date on the SWAT Program, and addresses both the impacts that leakage from solid waste disposal sites (SWDS) may have upon waters of the State and the actions taken to address such leakage.

Government Publication Date: Dec 31, 1995

Construction and Demolition Debris Recyclers: C&D DEBRIS RECY

This listing of Construction and Demolition Debris Recyclers is maintained by the California Intergrated Waste Management Board-common C&D materials include lumber, drywall, metals, masonry (brick, concrete, etc.), carpet, plastic, pipe, rocks, dirt, paper, cardboard, or green waste related to land development.

Government Publication Date: Jun 20, 2018

Recycling Centers: RECYCLING

This list of Certified Recycling Centers that are operating under the state of California's Beverage Container Recycling Program is maintained by the California Department of Resources Recycling and Recovery.

Government Publication Date: Dec 17, 2021

Listing of Certified Processors: PROCESSORS

This list of Certified Processors that are operating under the state of California's Beverage Container Recycling Program is maintained by the California Department of Resources Recycling and Recovery.

Government Publication Date: Dec 20, 2021

Listing of Certified Dropoff, Collection, and Community Service Programs: CONTAINER RECY

This list of Certified Dropoff, Collection, and Community Service Programs (non-buyback) operating under the state of California's Beverage Container Recycling Program is maintained by the California Department of Resources Recycling and Recovery.

Government Publication Date: Dec 17, 2021

Land Disposal Sites: LDS

Land Disposal Sites in GeoTracker, the State Water Resources Control Board (SWRCB)'s data management system. The Land Disposal program regulates of waste discharge to land for treatment, storage and disposal in waste management units. Waste management units include waste piles, surface impoundments, and landfills.

Government Publication Date: Oct 20, 2021

Leaking Underground Fuel Tank Reports: LUST

List of Leaking Underground Storage Tanks within the Cleanup Sites data in GeoTracker database. GeoTracker is the State Water Resources Control Board's (SWRCB) data management system for managing sites that impact groundwater, especially those that require groundwater cleanup (Underground Storage Tanks, Department of Defense and Site Cleanup Program) as well as permitted facilities such as operating Underground Storage Tanks. The Leak Prevention Program that overlooks LUST sites is the SWRCB in California's Environmental Protection Agency.

Government Publication Date: Oct 20, 2021

Delisted Leaking Storage Tanks: DELISTED LST

List of Leaking Underground Storage Tanks (LUST) cleanup sites removed from GeoTracker, the State Water Resources Control Board (SWRCB)'s database system, as well as sites removed from the SWRCB's list of UST Case closures.

Government Publication Date: Oct 20, 2021

Permitted Underground Storage Tank (UST) in GeoTracker: UST

List of Permitted Underground Storage Tank (UST) sites made available by the State Water Resources Control Board (SWRCB) in California's Environmental Protection Agency (EPA).

Government Publication Date: Jan 3, 2022

Proposed Closure of Underground Storage Tank Cases: UST CLOSURE

List of UST cases that are being considered for closure by either the California Environmental Protection Agency, State Water Resources Control Board or the Executive Director that have been posted for a 60-day public comment period.

Government Publication Date: May 5, 2021

Historical Hazardous Substance Storage Information Database: HHSS

The Historical Hazardous Substance Storage database contains information collected in the 1980s from facilities that stored hazardous substances. The information was originally collected on paper forms, was later transferred to microfiche, and recently indexed as a searchable database. When using this database, please be aware that it is based upon self-reported information submitted by facilities which has not been independently verified. It is unlikely that every facility responded to the survey and the database should not be expected to be a complete inventory of all facilities that were operating at that time. This database is maintained by the California State Water Resources Control Board's (SWRCB) Geotracker.

Government Publication Date: Aug 27, 2015

Statewide Environmental Evaluation and Planning System: UST SWEEPS

The Statewide Environmental Evaluation and Planning System (SWEEPS) is a historical listing of active and inactive underground storage tanks made available by the California State Water Resources Control Board (SWRCB).

Government Publication Date: Oct 1, 1994

Aboveground Storage Tanks: AST

A statewide list from 2009 of aboveground storage tanks (ASTs) made available by the Cal FIRE Office of the State Fire Marshal (OSFM). This list is no longer maintained or updated by the Cal FIRE OSFM.

Government Publication Date: Aug 31, 2009

SWRCB Historical Aboveground Storage Tanks: AST SWRCB

A list of aboveground storage tanks made available by the California State Water Resources Control Board (SWRCB). Effective January 1, 2008, the Certified Unified Program Agencies (CUPAs) are vested with the responsibility and authority to implement the Aboveground Petroleum Storage Act (APSA).

Government Publication Date: Dec 1, 2007

Oil and Gas Facility Tanks: TANK OIL GAS

Locations of oil and gas tanks that fall under the jurisdiction of the Geologic Energy Management Division of the California Department of Conservation (CalGEM) (CCR 1760). CalGEM was formerly the Division of Oil, Gas, and Geothermal Resources (DOGGR).

Government Publication Date: Dec 9, 2021

Delisted Storage Tanks: DELISTED TNK

This database contains a list of storage tank sites that were removed by the State Water Resources Control Board (SWRCB) in California's Environmental Protection Agency (EPA) and the Cal FIRE Office of State Fire Marshal (OSFM).

Government Publication Date: Jan 25, 2022

California Environmental Reporting System (CERS) Tanks: CERS TANK

List of sites in the California Environmental Protection Agency (CalEPA) Regulated Site Portal which fall under the Aboveground Petroleum Storage and Underground Storage Tank regulatory programs. The CalEPA oversees the statewide implementation of the Unified Program which applies regulatory standards to protect Californians from hazardous waste and materials.

Government Publication Date: Dec 8, 2021

Delisted California Environmental Reporting System (CERS) Tanks: DELISTED CTNK

This database contains a list of Aboveground Petroleum Storage and Underground Storage Tank sites that were removed from in the California Environmental Protection Agency (CalEPA) Regulated Site Portal.

Government Publication Date: Dec 8, 2021

Historical Hazardous Substance Storage Container Information - Facility Summary: HIST TANK

The State Water Resources Control Board maintained the Hazardous Substance Storage Containers listing and inventory in th 1980s. This facility summary lists historic tank sites where the following container types were present: farm motor vehicle fuel tanks; waste tanks; sumps; pits, ponds, lagoons, and others; and all other product tanks. This set, published in May 1988, lists facility and owner information, as well as the number of containers. This data is historic and will not be updated.

Government Publication Date: May 27, 1988

Site Mitigation and Brownfields Reuse Program Facility Sites with Land Use Restrictions: LUR

The Department of Toxic Substances Control (DTSC) Site Mitigation and Brownfields Reuse Program (SMBRP) list includes sites cleaned up under the program's oversight and generally does not include current or former hazardous waste facilities that required a hazardous waste facility permit. The list represents land use restrictions that are active. Some sites have multiple land use restrictions.

Government Publication Date: Jan 6, 2022

CALSITES Database: CALSITES

This historical database was maintained by the Department of Toxic Substance Control (DTSC) for more than a decade. CALSITES contains information on Brownfield properties with confirmed or potential hazardous contamination. In 2006, DTSC introduced EnviroStor as the latest Brownfields site database.

Government Publication Date: May 1, 2004

Hazardous Waste Management Program Facility Sites with Deed / Land Use Restrictions: HLUR

The Department of Toxic Substances Control (DTSC) Hazardous Waste Management Program (HWMP) has developed a list of current or former hazardous waste facilities that have a recorded land use restriction at the local county recorder's office. The land use restrictions on this list were required by the DTSC HWMP as a result of the presence of hazardous substances that remain on site after the facility (or part of the facility) has been closed or cleaned up. The types of land use restriction include deed notice, deed restriction, or a land use restriction that binds current and future owners.

Government Publication Date: Feb 18, 2021

Deed Restrictions and Land Use Restrictions: DEED

List of Deed Restrictions, Land Use Restrictions and Covenants in GeoTracker made available by the State Water Resources Control Board (SWRCB) in California's Environmental Protection Agency. A deed restriction (land use covenant) may be required to facilitate the remediation of past environmental contamination and to protect human health and the environment by reducing the risk of exposure to residual hazardous materials.

Government Publication Date: Oct 20, 2021

Voluntary Cleanup Program: VCP

List of sites in the Voluntary Cleanup Program made available by the Department of Toxic Substances and Control (DTSC). The Voluntary Cleanup Program was designed to respond to lower priority sites. Under the Voluntary Cleanup Program, DTSC enters site-specific agreements with project proponents for DTSC oversight of site assessment, investigation, and/or removal or remediation activities, and the project proponents agree to pay DTSC's reasonable costs for those services.

Government Publication Date: Jan 6, 2022

GeoTracker Cleanup Program Sites: CLEANUP SITES

A list of Cleanup Program sites in the state of California made available by The State Water Resources Control Board (SWRCB) of the California Environmental Protection Agency (EPA). SWRCB tracks leaking underground storage tank cleanups as well as other water board cleanups.

Government Publication Date: Oct 20, 2021

Delisted County Records: DELISTED COUNTY

Records removed from county or CUPA databases. Records may be removed from the county lists made available by the respective county departments because they are inactive, or because they have been deemed to be below reportable thresholds.

Government Publication Date: Feb 11, 2022

Tribal

Leaking Underground Storage Tanks (LUSTs) on Indian Lands: INDIAN LUST

LUSTs on Tribal/Indian Lands in Region 9, which includes California.

Government Publication Date: Apr 8, 2020

Underground Storage Tanks (USTs) on Indian Lands: INDIAN UST

USTs on Tribal/Indian Lands in Region 9, which includes California.

Government Publication Date: Apr 8, 2020

Delisted Tribal Leaking Storage Tanks: DELISTED ILST

Leaking Underground Storage Tank facilities which have been removed from the Regional Tribal LUST lists made available by the EPA.

Government Publication Date: Oct 12, 2021

Delisted Tribal Underground Storage Tanks: DELISTED IUST

Underground Storage Tank facilities which have been removed from the Regional Tribal UST lists made available by the EPA.

Government Publication Date: Oct 12, 2021

County

Santa Clara County - Historic Solvent Case Listing: HSOL SANTACLARA

The Santa Clara Valley Water District was responsible for the oversight of solvent and toxic release cases and maintained a list of historic solvent cases in Santa Clara County.

Government Publication Date: Aug 22, 2016

Santa Clara County - Local Oversight Program Listing: LOP SANTACLARA

A list of Leaking Underground Storage Tanks (LUST) facilities in Santa Clara County Provided by Santa Clara Department of Environmental Health (DEH). Since July 1, 2004 the DEH has served as the oversight agency for investigations and clean-up of petroleum releases from underground storage tanks through implementation of the Local Oversight Program (LOP) contract with the State Water Resources Control Board.

Government Publication Date: Jun 14, 2017

Santa Clara County - Underground Storage Tanks: UST SANTACLARA

List of underground storage tanks made available by the County of Santa Clara's Hazardous Materials Compliance Division.

Government Publication Date: Oct 27, 2021

Santa Clara County - CUPA Facilities List: CUPA SANTACLARA

A list of facilities associated with various Certified Unified Program Agency (CUPA) programs in Santa Clara County. This list is made available by Santa Clara County Department of Environmental health (DEH). DEH's Hazardous Materials Compliance Division (HMCD) is CUPA for the county with jurisdiction within the Cities of Los Altos Hills, Monte Sereno, and Saratoga; and in all unincorporated areas of Santa Clara County, including Moffett Field, San Martin, and Stanford.

Government Publication Date: Mar 13, 2021

Santa Clara County - City of San Jose Hazardous Material Facilities: HAZ SANJOSE

A list of facilities with hazardous materials, including underground and aboveground tanks. This list is maintained by the City of San Jose Fire Department.

Government Publication Date: Oct 15, 2020

Santa Clara County - Gilroy City CUPA Facilities List: CUPA GILROY

The Gilroy City Fire Marshal's office maintains a list of CUPA Facilities located in Gilroy City.

Government Publication Date: Jan 5, 2022

Santa Clara County - Sunnyvale City CUPA List: CUPA SUNNYVALE

A list of facilities associated with various Certified Unified Program Agency (CUPA) programs in Sunnyvale City, Santa Clara County. This list is made available by the Fire Prevention & Hazardous Materials division of the Sunnyvale Department of Public Safety.

Government Publication Date: Jul 16, 2019

Additional Environmental Record Sources

Federal

Facility Registry Service/Facility Index: FINDS/FRS

The Facility Registry Service (FRS) is a centrally managed database that identifies facilities, sites, or places subject to environmental regulations or of environmental interest. FRS creates high-quality, accurate, and authoritative facility identification records through rigorous verification and management procedures that incorporate information from program national systems, state master facility records, and data collected from EPA's Central Data Exchange registrations and data management personnel. This list is made available by the Environmental Protection Agency (US EPA).

Government Publication Date: Nov 2, 2020

Toxics Release Inventory (TRI) Program: TRIS

The EPA's Toxics Release Inventory (TRI) is a database containing data on disposal or other releases of over 650 toxic chemicals from thousands of U. S. facilities and information about how facilities manage those chemicals through recycling, energy recovery, and treatment. One of TRI's primary purposes is to inform communities about toxic chemical releases to the environment.

Government Publication Date: Aug 24, 2021

Perfluorinated Alkyl Substances (PFAS) Releases: PFAS TRI

List of Toxics Release Inventory (TRI) facilities at which the reported chemical is a Per- or polyfluorinated alkyl substance (PFAS) included in the Environmental Protection Agency (EPA)'s consolidated PFAS Master List of PFAS Substances. The EPA's Toxics Release Inventory (TRI) is a database containing data on disposal or other releases of over 650 toxic chemicals from thousands of U.S. facilities and information about how facilities manage those chemicals through recycling, energy recovery, and treatment.

Government Publication Date: Aug 24, 2021

PFOA/PFOS Contaminated Sites: PFAS NPL

List of sites where PFOA or PFOS contaminants have been found in drinking water or soil. Made available by the Federal Environmental Protection Agency (EPA).

Government Publication Date: Jan 11, 2022

Perfluorinated Alkyl Substances (PFAS) Water Quality: PFAS WATER

The Water Quality Portal (WQP) is a cooperative service sponsored by the United States Geological Survey (USGS), the Environmental Protection Agency (EPA), and the National Water Quality Monitoring Council (NWQMC). This listing includes records from the Water Quality Portal where the characteristic (environmental measurement) is in the Environmental Protection Agency (EPA)'s consolidated PFAS Master List of PFAS Substances.

Government Publication Date: Jul 20, 2020

SSEHRI PFAS Contamination Sites: PFAS SSEHRI

This PFAS Contamination Site Tracker database is compiled by the Social Science Environmental Health Research Institute (SSEHRI) at Northeastern University. According to the SSEHRI, the database records qualitative and quantitative data from each known site of PFAS contamination, including timeline of discovery, sources, levels, health impacts, community response, and government response. The goal of this database is to compile information and support public understanding of the rapidly unfolding issue of PFAS contamination. All data presented was extracted from government websites, news articles, or publicly available documents, and this is cited in the tracker. Disclaimer: The source conveys this database undergoes regular updates as new information becomes available, some sites may be missing and/or contain information that is incorrect or outdated, as well as their information represents all contamination sites SSEHRI is aware of, not all possible contamination sites. This data is not intended to be used for legal purposes. Limited location details are available with this data. Access the following for the most current informations https://pfasproject.com/pfas-contamination-site-tr acker/

Government Publication Date: Dec 12, 2019

Hazardous Materials Information Reporting System: HMIRS

US DOT - Department of Transportation Pipeline and Hazardous Materials Safety Administration (PHMSA) Incidents Reports Database taken from Hazmat Intelligence Portal, U.S. Department of Transportation.

Government Publication Date: Sep 1, 2020

National Clandestine Drug Labs: NCDL

The U.S. Department of Justice ("the Department") provides this data as a public service. It contains addresses of some locations where law enforcement agencies reported they found chemicals or other items that indicated the presence of either clandestine drug laboratories or dumpsites. In most cases, the source of the entries is not the Department, and the Department has not verified the entry and does not guarantee its accuracy.

Government Publication Date: Nov 22, 2021

Toxic Substances Control Act: TSCA

The Environmental Protection Agency (EPA) is amending the Toxic Substances Control Act (TSCA) section 8(a) Inventory Update Reporting (IUR) rule and changing its name to the Chemical Data Reporting (CDR) rule.

The CDR enables EPA to collect and publish information on the manufacturing, processing, and use of commercial chemical substances and mixtures (referred to hereafter as chemical substances) on the TSCA Chemical Substance Inventory (TSCA Inventory). This includes current information on chemical substance production volumes, manufacturing sites, and how the chemical substances are used. This information helps the Agency determine whether people or the environment are potentially exposed to reported chemical substances. EPA publishes submitted CDR data that is not Confidential Business Information (CBI).

Government Publication Date: Apr 11, 2019

Hist TSCA: HIST TSCA

The Environmental Protection Agency (EPA) is amending the Toxic Substances Control Act (TSCA) section 8(a) Inventory Update Reporting (IUR) rule and changing its name to the Chemical Data Reporting (CDR) rule.

The 2006 IUR data summary report includes information about chemicals manufactured or imported in quantities of 25,000 pounds or more at a single site during calendar year 2005. In addition to the basic manufacturing information collected in previous reporting cycles, the 2006 cycle is the first time EPA collected information to characterize exposure during manufacturing, processing and use of organic chemicals. The 2006 cycle also is the first time manufacturers of inorganic chemicals were required to report basic manufacturing information.

Government Publication Date: Dec 31, 2006

FTTS Administrative Case Listing: FTTS ADMIN

An administrative case listing from the Federal Insecticide, Fungicide, & Rodenticide Act (FIFRA) and Toxic Substances Control Act (TSCA), together known as FTTS. This database was obtained from the Environmental Protection Agency's (EPA) National Compliance Database (NCDB). The FTTS and NCDB was shut down in 2006.

Government Publication Date: Jan 19, 2007

FTTS Inspection Case Listing: FTTS INSP

An inspection case listing from the Federal Insecticide, Fungicide, & Rodenticide Act (FIFRA) and Toxic Substances Control Act (TSCA), together known as FTTS. This database was obtained from the Environmental Protection Agency's (EPA) National Compliance Database (NCDB). The FTTS and NCDB was shut down in 2006.

Government Publication Date: Jan 19, 2007

Potentially Responsible Parties List: PRP

Early in the cleanup process, the Environmental Protection Agency (EPA) conducts a search to find the potentially responsible parties (PRPs). EPA looks for evidence to determine liability by matching wastes found at the site with parties that may have contributed wastes to the site.

Government Publication Date: Oct 20, 2021

State Coalition for Remediation of Drycleaners Listing: SCRD DRYCLEANER

The State Coalition for Remediation of Drycleaners (SCRD) was established in 1998, with support from the U.S. Environmental Protection Agency (EPA) Office of Superfund Remediation and Technology Innovation. Coalition members are states with mandated programs and funding for drycleaner site remediation. Current members are Alabama, Connecticut, Florida, Illinois, Kansas, Minnesota, Missouri, North Carolina, Oregon, South Carolina, Tennessee, Texas, and Wisconsin.

Government Publication Date: Nov 08, 2017

Integrated Compliance Information System (ICIS): ICIS

The Integrated Compliance Information System (ICIS) is a system that provides information for the Federal Enforcement and Compliance (FE&C) and the National Pollutant Discharge Elimination System (NPDES) programs. The FE&C component supports the Environmental Protection Agency's (EPA) Civil Enforcement and Compliance program activities. These activities include Compliance Assistance, Compliance Monitoring and Enforcement. The NPDES program supports tracking of NPDES permits, limits, discharge monitoring data and other program reports.

Government Publication Date: Oct 14, 2021

Drycleaner Facilities: FED DRYCLEANERS

A list of drycleaner facilities from Enforcement and Compliance History Online (ECHO) online search. The Environmental Protection Agency (EPA) tracks facilities that possess NAIC and SIC codes that classify businesses as drycleaner establishments.

Government Publication Date: May 5, 2021

Delisted Drycleaner Facilities: DELISTED FED DRY

List of sites removed from the list of Drycleaner Facilities (sites in the EPA's Integrated Compliance Information System (ICIS) with NAIC or SIC codes identifying the business as a drycleaner establishment).

Government Publication Date: May 5, 2021

Formerly Used Defense Sites: FUDS

Formerly Used Defense Sites (FUDS) are properties that were formerly owned by, leased to, or otherwise possessed by and under the jurisdiction of the Secretary of Defense prior to October 1986, where the Department of Defense (DoD) is responsible for an environmental restoration. This list is published by the U.S. Army Corps of Engineers.

Government Publication Date: May 26, 2021

Former Military Nike Missile Sites: FORMER NIKE

This information was taken from report DRXTH-AS-IA-83A016 (Historical Overview of the Nike Missile System, 12/1984) which was performed by Environmental Science and Engineering, Inc. for the U.S. Army Toxic and Hazardous Materials Agency Assessment Division. The Nike system was deployed between 1954 and the mid-1970's. Among the substances used or stored on Nike sites were liquid missile fuel (JP-4); starter fluids (UDKH, aniline, and furfuryl alcohol); oxidizer (IRFNA); hydrocarbons (motor oil, hydraulic fluid, diesel fuel, gasoline, heating oil); solvents (carbon tetrachloride, trichloroethylene, trichloroethane, stoddard solvent); and battery electrolyte. The quantities of material a disposed of and procedures for disposal are not documented in published reports. Virtually all information concerning the potential for contamination at Nike sites is confined to personnel who were assigned to Nike sites. During deactivation most hardware was shipped to depot-level supply points. There were reportedly instances where excess materials were disposed of on or near the site itself at closure. There was reportedly no routine site decontamination.

Government Publication Date: Dec 2, 1984

PHMSA Pipeline Safety Flagged Incidents: PIPELINE INCIDENT

A list of flagged pipeline incidents made available by the U.S. Department of Transportation (US DOT) Pipeline and Hazardous Materials Safety Administration (PHMSA). PHMSA regulations require incident and accident reports for five different pipeline system types.

Government Publication Date: Jul 7, 2020

Material Licensing Tracking System (MLTS): MLTS

A list of sites that store radioactive material subject to the Nuclear Regulatory Commission (NRC) licensing requirements. This list is maintained by the NRC. As of September 2016, the NRC no longer releases location information for sites. Site locations were last received in July 2016.

Government Publication Date: May 11, 2021

Historic Material Licensing Tracking System (MLTS) sites: HIST MLTS

A historic list of sites that have inactive licenses and/or removed from the Material Licensing Tracking System (MLTS). In some cases, a site is removed from the MLTS when the state becomes an "Agreement State". An Agreement State is a State that has signed an agreement with the Nuclear Regulatory Commission (NRC) authorizing the State to regulate certain uses of radioactive materials within the State.

Government Publication Date: Jan 31, 2010

Mines Master Index File: MINES

The Master Index File (MIF) contains mine identification numbers issued by the Department of Labor Mine Safety and Health Administration (MSHA) for mines active or opened since 1971. Note that addresses may or may not correspond with the physical location of the mine itself.

Government Publication Date: Nov 2, 2021

Surface Mining Control and Reclamation Act Sites: SMCRA

An inventory of land and water impacted by past mining (primarily coal mining) is maintained by the Office of Surface Mining Reclamation and Enforcement (OSMRE) to provide information needed to implement the Surface Mining Control and Reclamation Act of 1977 (SMCRA). The inventory contains information on the location, type, and extent of Abandoned Mine Land (AML) impacts, as well as information on the cost associated with the reclamation of those problems. The inventory is based upon field surveys by State, Tribal, and OSMRE program officials. It is dynamic to the extent that it is modified as new problems are identified and existing problems are reclaimed.

Government Publication Date: Dec 18, 2020

Mineral Resource Data System: MRDS

The Mineral Resource Data System (MRDS) is a collection of reports describing metallic and nonmetallic mineral resources throughout the world. Included are deposit name, location, commodity, deposit description, geologic characteristics, production, reserves, resources, and references. This database contains the records previously provided in the Mineral Resource Data System (MRDS) of USGS and the Mineral Availability System/Mineral Industry Locator System (MAS/MILS) originated in the U.S. Bureau of Mines, which is now part of USGS. The USGS has ceased systematic updates of the MRDS database with their focus more recently on deposits of critical minerals while providing a well-documented baseline of historical mine locations from USGS topographic maps.

Government Publication Date: Mar 15, 2006

Uranium Mill Tailings Radiation Control Act Sites: URANIUM

The Legacy Management Office of the Department of Energy (DOE) manages radioactive and chemical waste, environmental contamination, and hazardous material at over 100 sites across the U.S. The L.M. Office manages this database of sites registered under the Uranium Mill Tailings Control Act (UMTRCA).

Government Publication Date: Mar 4, 2017

Alternative Fueling Stations: ALT FUELS

List of alternative fueling stations made available by the US Department of Energy's Office of Energy Efficiency & Renewable Energy. Includes Biodiesel stations, Ethanol (E85) stations, Liquefied Petroleum Gas (Propane) stations, Ethanol (E85) stations, Natural Gas stations, Hydrogen stations, and Electric Vehicle Supply Equipment (EVSE). The National Renewable Energy Laboratory (NREL) obtains information about new stations from trade media, Clean Cities coordinators, a Submit New Station form on the Station Locator website, and through collaborating with infrastructure equipment and fuel providers, original equipment manufacturers (OEMs), and industry groups.

Government Publication Date: Dec 21, 2021

Registered Pesticide Establishments: SSTS

List of active EPA-registered foreign and domestic pesticide-producing and device-producing establishments based on data from the Section Seven Tracking System (SSTS). The Federal Insecticide, Fungicide, and Rodenticide Act (FIFRA) Section 7 requires that facilities producing pesticides, active ingredients, or devices be registered. The list of establishments is made available by the EPA.

Government Publication Date: Apr 13, 2021

Polychlorinated Biphenyl (PCB) Notifiers: PCB

Facilities included in the national list of facilities that have notified the United States Environmental Protection Agency (EPA) of Polychlorinated Biphenyl (PCB) activities. Any company or person storing, transporting or disposing of PCBs or conducting PCB research and development must notify the EPA and receive an identification number.

Government Publication Date: Jan 20, 2022

State

Dry Cleaning Facilities: DRYCLEANERS

A list of drycleaner related facilities that have EPA ID numbers. These are facilities with certain SIC codes: power laundries, family and commercial, linen supply, commercial laundry, dry cleaning and pressing machines - Coin Operated Laundry and Dry Cleaning. This is provided by the Department of Toxic Substance Control.

Government Publication Date: Dec 20, 2021

Delisted Drycleaners: DELISTED DRYCLEANERS

Sites removed from the list of drycleaner related facilities that have EPA ID numbers, made available by the California Department of Toxic Substance Control.

Government Publication Date: Dec 20, 2021

Non-Toxic Dry Cleaning Incentive Program: DRYC GRANT

A list of grant recipients of the Non-Toxic Dry Cleaning Incentive Program made available by the California Air Resources Board (CARB). The program provides grants to eligible dry cleaning businesses to assist them in transitioning away from PERC machines to alternative non-toxic and non-smog forming technologies.

Government Publication Date: Feb 28, 2018

Per- and Polyfluoroalkyl Substances (PFAS): PFAS

List of sites from the State Water Resources Control Board (SWRCB)'s GeoTracker at which one or more of the potential contaminants of concern are in the PFAS Master List of PFAS Substances made available by the Environmental Protection Agency (US EPA).

Government Publication Date: Oct 20, 2021

PFOA/PFOS Groundwater: PFAS GW

A list of water wells from the Groundwater Ambient Monitoring and Assessment Program (GAMA) Groundwater Information System with the groundwater chemical perfluorooctanoic acid (PFOA) (NL = 0.014 UG/L) or perfluorooctanoic sulfonate (PFOS) (NL = 0.013 UG/L). The GAMA Groundwater Information System search is made available by California Water Boards.

Government Publication Date: Oct 22, 2020

Hazardous Waste and Substances Site List - Site Cleanup: HWSS CLEANUP

The Hazardous Waste and Substances Sites (Cortese) List is a planning document used by the State, local agencies and developers to comply with the California Environmental Quality Act requirements in providing information about the location of hazardous materials release sites. This list is published by California Department of Toxic Substance Control.

Government Publication Date: May 20, 2021

Toxic Pit Cleanup Act Sites: TOXIC PITS

The Toxic Pits Cleanup Act (TPCA) list identifies sites suspected of containing hazardous substances where cleanup has not yet been completed. This list was maintained by the State Water Resources Control Board (SWRCB), is not longer maintained, and updates are not planned.

Government Publication Date: Jul 1, 1995

List of Hazardous Waste Facilities Subject to Corrective Action: DTSC HWF

This is a list of hazardous waste facilities identified in Health and Safety Code (HSC) § 25187.5. These facilities are those where Department of Toxic Substances Control (DTSC) has taken or contracted for corrective action because a facility owner/operator has failed to comply with a date for taking corrective action in an order issued under HSC § 25187, or because DTSC determined that immediate corrective action was necessary to abate an imminent or substantial endangerment.

Government Publication Date: Jul 18, 2016

EnviroStor Inspection, Compliance, and Enforcement: INSP COMP ENF

A list of permitted facilities with inspections and enforcements tracked in the Department of Toxic Substance Control (DTSC) EnviroStor.

Government Publication Date: Apr 29, 2021

School Property Evaluation Program Sites: SCH

A list of sites registered with The Department of Toxic Substances Control (DTSC) School Property Evaluation and Cleanup (SPEC) Division. SPEC is responsible for assessing, investigating and cleaning up proposed school sites. The Division ensures that selected properties are free of contamination or, if the properties were previously contaminated, that they have been cleaned up to a level that protects the students and staff who will occupy the new school.

Government Publication Date: Jan 6, 2022

California Hazardous Material Incident Report System (CHMIRS): CHMIRS

A list of reported hazardous material incidents, spills, and releases from the California Hazardous Material Incident Report System (CHMIRS). This list has been made available by the California Office of Emergency Services (OES).

Government Publication Date: Aug 1, 2021

Historical California Hazardous Material Incident Report System (CHMIRS): HIST CHMIRS

A list of reported hazardous material incidents, spills, and releases from the California Hazardous Material Incident Report System (CHMIRS) prior to 1993. This list has been made available by the California Office of Emergency Services (OES).

Government Publication Date: Jan 1, 1993

Hazardous Waste Manifest Data: HAZNET

A list of hazardous waste manifests received each year by Department of Toxic Substances Control (DTSC). The volume of manifests is typically 900,000 - 1,000,000 annually, representing approximately 450,000 - 500,000 shipments.

Government Publication Date: Oct 24, 2016

Historical Hazardous Waste Manifest Data: HIST MANIFEST

A list of historic hazardous waste manifests received by the Department of Toxic Substances Control (DTSC) from year the 1980 to 1992. The volume of manifests is typically 900,000 - 1,000,000 annually, representing approximately 450,000 - 500,000 shipments.

Government Publication Date: Dec 31, 1992

DTSC Registered Hazardous Waste Transporters: HW TRANSPORT

The California Department of Toxic Substances Control (DTSC) maintains this list of Registered Hazardous Waste Transporters.

Government Publication Date: Oct 19, 2020

Registered Waste Tire Haulers: WASTE TIRE

This list of registered waste tire haulers is maintained by the California Department of Resources Recycling and Recovery.

Government Publication Date: Dec 17, 2021

California Medical Waste Management Program Facility List: MEDICAL WASTE

This list of Medical Waste Management Program Facilities is maintained by the California Department of Public Health. The Medical Waste Management Program (MWMP) regulates the generation, handling, storage, treatment, and disposal of medical waste by providing oversight for the implementation of the Medical Waste Management Act (MWMA). The MWMP permits and inspects all medical waste off-site treatment facilities, medical waste transporters, and medical waste transfer stations. This list contains transporters, treatment, and transfer facilities.

Government Publication Date: Dec 31, 2020

Historical Cortese List: HIST CORTESE

List of sites which were once included on the Cortese list. The Hazardous Waste and Substances Sites (Cortese) List is a planning document used by the State, local agencies and developers to comply with the California Environmental Quality Act requirements for providing information about the location of hazardous sites.

Government Publication Date: Nov 13, 2008

Cease and Desist Orders and Cleanup and Abatement Orders: CDO/CAO

The California Environment Protection Agency "Cortese List" of active Cease and Desist Orders (CDO) and Cleanup and Abatement Orders (CAO). This list contains many CDOs and CAOs that do NOT concern the discharge of wastes that are hazardous materials. Many of the listed orders concern, as examples, discharges of domestic sewage, food processing wastes, or sediment that do not contain hazardous materials, but the Water Boards' database does not distinguish between these types of orders.

Government Publication Date: Dec 6, 2021

California Environmental Reporting System (CERS) Hazardous Waste Sites: CERS HAZ

List of sites in the California Environmental Protection Agency (CalEPA) Regulated Site Portal which fall under the following regulatory programs: Hazardous Chemical Management, Hazardous Waste Onsite Treatment, Household Hazardous Waste Collection, Hazardous Waste Generator, RCRA LQ HW Generator. The CalEPA oversees the statewide implementation of the Unified Program which applies regulatory standards to protect Californians from hazardous waste and materials.

Government Publication Date: Dec 8, 2021

Delisted Environmental Reporting System (CERS) Hazardous Waste Sites: DELISTED HAZ

This database contains a list of sites that were removed from the California Environmental Protection Agency (CalEPA) in the following regulatory programs: Hazardous Chemical Management, Hazardous Waste Onsite Treatment, Household Hazardous Waste Collection, Hazardous Waste Generator, RCRA LQ HW Generator.

Government Publication Date: Nov 29, 2018

Sites in GeoTracker: GEOTRACKER

GeoTracker is the State Water Resource Control Boards' data management system for sites that impact, or have the potential to impact, water quality in California, with emphasis on groundwater. This is a list of sites in GeoTracker that aren't otherwise categorized as LUST, Land Disposal Sites (LDS), Cleanup Sites, or sites having Waste Discharge Requirements (WDR). This listing includes program types such as Underground Injection Control (UIC), Confined Animal Facilities (CAF), Irrigated Lands Regulatory Program, plans, and non-case information.

Government Publication Date: Oct 20, 2021

Mines Listing: MINE

This list includes mine site locations extracted from the Mines Online database, maintained by the California Department of Conservation. Mines Online (MOL) is an interactive web map designed with GIS features that provide information such as the mine name, mine status, commodity sold, location, and other mine specific data. Please note: Mine location information is provided to assist experts in determining the location of mine operators in accordance with California Civil Code section 1103.4 and reflects information reported by mine operators in annual reports provided under Public Resources Code section 2207. While the Division of Mine Reclamation (DMR) attempts to populate MOL with accurate location information, the DMR cannot guarantee the accuracy of operator reported location information.

Government Publication Date: Dec 17, 2021

Recorded Environmental Cleanup Liens: LIEN

The California Department of Toxic Substance Control (DTSC) maintains this list of liens placed upon real properties. A lien is utilized by the DTSC to obtain reimbursement from responsible parties for costs associated with the remediation of contaminated properties.

Government Publication Date: Dec 15, 2021

Waste Discharge Requirements: WASTE DISCHG

List of sites in California State Water Resources Control Board (SWRCB) Waste Discharge Requirements (WDRs) Program in California, made available by the SWRCB via GeoTracker. The WDR program regulates point discharges that are exempt pursuant to Subsection 20090 of Title 27 and not subject to the Federal Water Pollution Control Act. The scope of the WDRs Program also includes the discharge of wastes classified as inert, pursuant to section 20230 of Title 27.

Government Publication Date: Oct 20, 2021

Toxic Pollutant Emissions Facilities: EMISSIONS

A list of criteria and toxic pollutant emissions data for facilities in California made available by the California Environmental Protection Agency - Air Resources Board (ARB). Risk data may be based on previous inventory submittals. The toxics data are submitted to the ARB by the local air districts as requirement of the Air Toxics "Hot Spots" Program. This program requires emission inventory updates every four years.

Government Publication Date: Dec 31, 2019

Clandestine Drug Lab Sites: CDL

The Department of Toxic Substances Control (DTSC) maintains a listing of drug lab sites. DTSC is responsible for removal and disposal of hazardous substances discovered by law enforcement officials while investigating illegal/clandestine drug laboratories.

Government Publication Date: Jan 19, 2021

Tribal

No Tribal additional environmental record sources available for this State.

County

No County additional environmental databases were selected to be included in the search.

Definitions

Database Descriptions: This section provides a detailed explanation for each database including: source, information available, time coverage, and acronyms used. They are listed in alphabetic order.

Detail Report: This is the section of the report which provides the most detail for each individual record. Records are summarized by location, starting with the project property followed by records in closest proximity.

Distance: The distance value is the distance between plotted points, not necessarily the distance between the sites' boundaries. All values are an approximation.

Direction: The direction value is the compass direction of the site in respect to the project property and/or center point of the report.

Elevation: The elevation value is taken from the location at which the records for the site address have been plotted. All values are an approximation. Source: Google Elevation API.

Executive Summary: This portion of the report is divided into 3 sections:

'Report Summary'- Displays a chart indicating how many records fall on the project property and, within the report search radii.

'Site Report Summary'-Project Property'- This section lists all the records which fall on the project property. For more details, see the 'Detail Report' section.

'Site Report Summary-Surrounding Properties'- This section summarizes all records on adjacent properties, listing them in order of proximity from the project property. For more details, see the 'Detail Report' section.

Map Key: The map key number is assigned according to closest proximity from the project property. Map Key numbers always start at #1. The project property will always have a map key of '1' if records are available. If there is a number in brackets beside the main number, this will indicate the number of records on that specific property. If there is no number in brackets, there is only one record for that property.

The symbol and colour used indicates 'elevation': the red inverted triangle will dictate 'ERIS Sites with Lower Elevation', the yellow triangle will dictate 'ERIS Sites with Higher Elevation' and the orange square will dictate 'ERIS Sites with Same Elevation.'

Unplottables: These are records that could not be mapped due to various reasons, including limited geographic information. These records may or may not be in your study area, and are included as reference.

Appendix B—User Questionnaire / Landowner Questionnaires and Agency Requests

From: Public Records
To: Ramalingam, Vidhya
Subject: Public Records Request No. 2022-02-0352
Date: Monday, February 28, 2022 9:33:34 AM

CAUTION: This email originated from an external sender. Verify the source before opening links or attachments.

Dear Vidhya Ramalingam,

Thank you for your request. We have searched our records and have no records that respond to your below request for:

2655 The Alameda
2655 The Alameda
Santa Clara

If you have any questions or concerns, please call or e-mail me.

Sincerely,

Rochele Henderson
Public Records Section
BAAQMD
415-516-1916

Jared Blumenfeld
Secretary for
Environmental Protection

Department of Toxic Substances Control

Meredith Williams, Ph.D.
Director
700 Heinz Avenue
Berkeley, California 94710-2721

Gavin Newsom
Governor

March 8, 2022

Vidhya Ramalingam
Tetra Tech
Vidhya.ramalingam@tetratech.com

Public Records Request Number: 2-030122-04

Location(s): 2655 The Alameda, Santa Clara, CA 95050; APNs: 230-12-071, 269-44-044, 269-44-091, 269-38-080, 269-44-082, 269-44-067, 269-38-109, 269-38-108, 269-44-039, 230-11-043, 230-13-023, 230-12-072, 269-44-068 & 269-38-111

Dear Ms. Ramalingam,

We have received your Public Records Act Request at the Department of Toxic Substances Control (DTSC). Upon thorough review of our files, we found no records pertaining to the site(s) referenced above.

For information regarding public reports on hazardous waste shipments of generators, transporters, and TSDFs, you can access our Hazardous Waste Tracking System (HWTS) online at: https://hwts.dtsc.ca.gov/. Select the “Reports” tab for search options. If you are interested in retrieving detailed reports, please contact the HWTS unit via e-mail: hwtsreports@dtsc.ca.gov or phone: 1-800-618-6942. Customized reports may require a fee. For copies of manifests, please send an e-mail to mcr@dtsc.ca.gov.

In addition, the DTSC provides access to public records online via Envirostor; another data management system that tracks our efforts in cleanup, permitting, enforcement, and investigation of known/suspected hazardous waste sites and facilities. The available data is updated in real-time. You can access Envirostor online at www.envirostor.dtsc.ca.gov. Navigate the website easily by clicking the "How to Use Envirostor" tab, then selecting the option “Take a Tour”. If you have any questions or would like further information regarding your request, please contact me via phone: 510-540-3800 or e-mail: Berkeleyfileroom@dtsc.ca.gov.

Sincerely,

Christina de la Vega
Regional Records Coordinator

Jared Blumenfeld
Secretary for
Environmental Protection

Department of Toxic Substances Control

Meredith Williams, Ph.D., Director
1001 "I" Street
P.O. Box 806
Sacramento, California 95812-0806

Gavin Newsom
Governor

March 10, 2022

Ms. Vidhya Ramalingam
Environmental Engineer
Tetra Tech
17885 Von Karman Avenue Suite 500
Irvine, California 92614

PUBLIC RECORDS ACT REQUEST – PRA # 1-030122-04

Dear Ms. Ramalingam:

On March 3, 2022, the Department of Toxic Substances Control (DTSC) received your Public Records Act request for records pertaining to the following property(s):

500 El Camino Real
Santa Clara, California 95053-0001

The search on the above address, conducted in DTSC's "Electronic Devices Online System - For Notification and Reporting Requirements," resulted in the enclosed information on **Santa Clara University, GreenMouse Recycling, & Santa Clara University** that are associated with the property(s).

Should you have any questions regarding this matter, please feel free to contact me via electronicwaste@dtsc.ca.gov.

Sincerely,

Laura Helfrich
Associate Governmental Program Analyst
Program Implementation Unit
Permitting Division
Hazardous Waste Management Program

Enclosure

PRA 1-030122-04

Facility Profile

California Department of Toxic Substances Control

Business Name: Santa Clara University
Facility Name: Santa Clara University

Facility Type: Handler/Collection **Status:** A

Date Notified: 05/06/2009
Last Date Revised: 05/06/2009

Facility Physical Address:
500 El Camino Real
Santa Clara, CA 95053-0001 **County:** Santa Clara

Temporary Collection Event Location: No

Export Notifications: None

Business Contact: Rozella Rodriguez RFRodriguez@scu.edu
Business Phone: (408)533-5425

Business Mailing Address:
500 El Camino Real
Santa Clara, CA 95053

Facility Description:

- Accepts materials from Businesses, Public, College students
- Expected to handle Bare CRT, CRT Glass, CRT Device, Others: UWEDs

No Annual Reports submitted as of 03/03/2022.

PRA 1-030122-04

Facility Profile

California Department of Toxic Substances Control

Business Name: GreenMouse Recycling
Facility Name: Santa Clara University

Facility Type: Handler/Collection **Status:** C

Date Notified: 01/05/2013
Last Date Revised: 01/05/2017

Facility Physical Address:
500 El Camino Real
Santa Clara, CA 95053-0001 **County:** Santa Clara

Temporary Collection Event Location: Yes

Export Notifications: None

Business Contact: Evelyn ODonnell evelyn@greenmouse.com
Business Website: www.greenmouse.com
Business Phone: (408)464-9999

Business Mailing Address:
400 Martin Ave
Santa Clara, CA 95050-3117

EPA ID Number: 000224717

Facility Description:

- Accepts materials from Businesses, Household, Government
- Expected to handle CRT Device, LCD Monitor, LCD Laptop, LCD TV, DVD, Plasma TV, Microwave, VCR, Computer, Printer, Cellular Phone, Telephone, Radio, Small Electronics, Large Electronics

2015 Annual Report, Date Submitted: 09/03/2015, Annual Report ID: 48296

No Annual Report submitted during this reporting period.

2014 Annual Report, Date Submitted: 09/03/2015, Annual Report ID: 48295

No Annual Report submitted during this reporting period.

2013 Annual Report, Date Submitted: 09/03/2015, Annual Report ID: 48294

No Annual Report submitted during this reporting period.

2012 Annual Report, Date Submitted: 09/03/2015, Annual Report ID: 48293

No Annual Report submitted during this reporting period.

PRA 1-030122-04

Facility Profile

California Department of Toxic Substances Control

Business Name: Santa Clara University
Facility Name: Santa Clara University

Facility Type: Generator **Status:** A

Date Notified: 02/12/2020
Last Date Revised: 02/12/2020

Facility Physical Address:
500 El Camino Real
Santa Clara, CA 95053 **County:** Santa Clara

Facility Contact Phone: (408) 551-3554

Temporary Collection Event Location: No

Export Notifications: None

Business Contact: Sean Collins spcollins@scu.edu
Business Phone: (408)554-5078

Business Mailing Address:
500 El Camino Real
Santa Clara, CA 95053-0800

EPA ID Number: CAR000281477

Facility Description:

No Annual Reports submitted as of 03/03/2022.

Department of Toxic Substances Control

Meredith Williams, Ph.D., Director
8800 Cal Center Drive
Sacramento, California 95826-3200

Jared Blumenfeld
Secretary for
Environmental Protection

Gavin Newsom
Governor

March 3, 2022

Vidhya Ramalingam
Tetra Tech
Vidhya.Ramalingam@tetratech.com

Public Records Request Number: 1-030122-04
Location(s): 2655 The Alameda, Santa Clara, CA 95050
APNs: 230-12-071 (2656, 2575, 2585, 2605, 2595, 2603 & 2615 The Alameda, Santa Clara, CA 95050)
269-44-044 (2905 & 2925 Park Ave, Santa Clara, CA 95050)
269-44-091 (702 Varsi Pl, Santa Clara, CA 95050)
269-38-080 (745 Bellomy St, Santa Clara, CA 95050)
269-44-082 (701 Varsi Pl, Santa Clara, CA 95050)
269-44-067 (2991 Park Av & 700 Bellomy St, Santa Clara, CA 95050)
269-38-109 (2705 The Alameda & 750 Market St, Santa Clara, CA 95050)
269-38-108 (2795 The Alameda & 760 Market St, Santa Clara, CA 95050)
269-44-039 (730 & 740 Bellomy St, Santa Clara, CA 95050)
230-11-043 (867 Sherman St & 590 Homestead Rd, Santa Clara, CA 95050)
230-13-023 (500 El Camino Real, Santa Clara, CA 95050)
230-12-072 (2555 The Alameda, Santa Clara, CA 95050)
269-44-068 (2851 Park Ave, Santa Clara, CA 95050)
269-38-111 (820 Alviso St, Santa Clara, CA 95050)

Dear Requestor:

On March 1, 2022 the Department of Toxic Substances Control (DTSC) received your email of March 1, 2022 requesting records under the Public Records Act. After a thorough review of our files, no site records were found pertaining to the sites/facilities referenced above.

DTSC's Hazardous Waste Tracking System (HWTS) may have records that pertain to this request for **2605, 2705, & 2795 The Alameda, 745 Bellomy St, and 500 El Camino Real**. This unit tracks toxic waste generators, transporters (manifests), and disposal facilities. If you are interested in this type of information, it can be identified by accessing the HWTS database at http://hwts.dtsc.ca.gov. If you are interested in retrieving detailed reports, additional charges may apply. Please contact the HWTS unit by email at hwtsreports@dtsc.ca.gov or by phone at (800) 618-6942 for further information. For copies of manifests, please send an email to mcr@dtsc.ca.gov.

DTSC's E-Waste unit may have records that pertain to this request for **500 El Camino Real**. "E-Waste" refers to any unwanted electronic device or Cathode Ray Tube (CRT) and is classified as universal waste. E-Waste frequently contains hazardous materials, predominantly lead and mercury, and is produced by households, businesses, governments, and industries. I have forwarded your Public Records Act request to that unit for further processing. Please contact them by email at electronicwaste@dtsc.ca.gov if you are interested in this information.

A large number of our records are available on EnviroStor, an online database that provides non-confidential, public access to DTSCs data management system. It tracks our cleanup, permitting, enforcement, and investigation efforts at hazardous waste facilities and sites with known or suspected contamination issues. EnviroStor is available 24/7, 365 days a year. The data reflects the latest updates as they are entered in the system. Access it from your computer or smartphone, the local library – anywhere Internet access is available. Just go to www.envirostor.dtsc.ca.gov. You'll find a step-by-step tour of EnviroStor under the "How to Use EnviroStor" menu on the website.

If you have any questions or would like further information regarding your request, please contact me at 916-255-3611 or via email at PubReqAct@dtsc.ca.gov.

Sincerely,
Tee Xiong
Tee Xiong
Regional Records Coordinator

Department of Toxic Substances Control

Meredith Williams, Ph.D., Director
5796 Corporate Avenue
Cypress, California 90630

Jared Blumenfeld
Secretary for
Environmental Protection

Gavin Newsom
Governor

March 4, 2022

Vidhya Ramalingam
Tetra Tech
VIDHYA.RAMALINGAM@tetratech.com

PR4-030122-02
Site APNs: 230-12-012, Surrounding Areas APNs: 230-12-071, 269-44-044, 269-44-091, 269-38-080, 269-44-082, 269-44-067, 269-38-109, 269-38-108, 269-44-039, 230-11-043, 230-13-023, 230-12-072, 269-44-068, 269-38-111

Dear Requestor:

On, March 1, 2022, the Department of Toxic Substances Control (DTSC) received your email of March 1, 2022, requesting records under the Public Records Act. After a thorough review of our files, *no site records* were found pertaining to the sites/facilities referenced above.

A large number of our records are available on EnviroStor, an online database that provides non-confidential, public access to DTSCs data management system. It tracks our cleanup, permitting, enforcement, and investigation efforts at hazardous waste facilities and sites with known or suspected contamination issues. EnviroStor is available 24/7, 365 days a year. The data reflects the latest updates as they are entered in the system. Access it from your computer or smartphone, the local library – anywhere Internet access is available. Just go to www.envirostor.dtsc.ca.gov. You will find a step-by-step tour of EnviroStor under the "How to Use EnviroStor" menu on the website.

If you have any questions or would like further information regarding your request, please contact me via email at: jone.barrio@dtsc.ca.gov.

Sincerely,

Jone Barrio

Jone Barrio
Regional Records Coordinator

Department of Toxic Substances Control

Meredith Williams, Ph.D., Director
5796 Corporate Avenue
Cypress, California 90630

Jared Blumenfeld
Secretary for
Environmental Protection

Gavin Newsom
Governor

March 4, 2022

Vidhya Ramalingam
Tetra Tech
VIDHYA.RAMALINGAM@tetratech.com

PR4-030122-02
Site APNs: 230-12-012, Surrounding Areas APNs: 230-12-071, 269-44-044, 269-44-091, 269-38-080, 269-44-082, 269-44-067, 269-38-109, 269-38-108, 269-44-039, 230-11-043, 230-13-023, 230-12-072, 269-44-068, 269-38-111

Dear Requestor:

On, March 1, 2022, the Department of Toxic Substances Control (DTSC) received your email of March 1, 2022, requesting records under the Public Records Act. After a thorough review of our files, *no site records* were found pertaining to the sites/facilities referenced above.

A large number of our records are available on EnviroStor, an online database that provides non-confidential, public access to DTSCs data management system. It tracks our cleanup, permitting, enforcement, and investigation efforts at hazardous waste facilities and sites with known or suspected contamination issues. EnviroStor is available 24/7, 365 days a year. The data reflects the latest updates as they are entered in the system. Access it from your computer or smartphone, the local library – anywhere Internet access is available. Just go to www.envirostor.dtsc.ca.gov. You will find a step-by-step tour of EnviroStor under the "How to Use EnviroStor" menu on the website.

If you have any questions or would like further information regarding your request, please contact me via email at: jone.barrio@dtsc.ca.gov.

Sincerely,

Jone Barrio

Jone Barrio
Regional Records Coordinator

USER QUESTIONNAIRE FOR PHASE I ENVIRONMENTAL SITE ASSESSMENT

Site Name: Alameda Project

Address(es): 2665 The Alameda, Santa Clara CA 95050

City, State, Zip Code:

APN(s): 230-12-012

Reason for Phase I ESA: land acquisition

Signature:

Anjuli N. Habbas

Signature

Anjuli N. Habbas - Partner

Print Name and Title

Kapital Partners, CCC

Company Name (Please Print)

2/24/22

Date

1. **Environmental cleanup liens that are filed or recorded against the site (40 CFR 312.25)**

Are you aware of any environmental cleanup liens against the property that are filed or recorded under federal, tribal, state or local law?

Yes___ No ✓

If yes, please provide as much detail as possible about the liens against the property and provide copies of any related reports or paperwork.

2. **Activity and land use limitations that are in place on the site or that have been filed or recorded in a registry (40 CFR 312.26)**

Are you aware of any AULs, such as engineering controls, land use restrictions or institutional controls that are in place at the site and/or have been filed or recorded in a registry under federal, tribal, state or local law?

Yes ✓ No___

If yes, please provide as much detail as possible about the AULs present and provide copies of any related reports or paperwork.

Former gas station so local zoning ordinance prohibits certain uses.

3. **Specialized knowledge or experience of the person seeking to qualify for the LLP (40 CFR 312.28)**

Do you have any specialized knowledge or experience related to the property or nearby properties? For example, are you involved in the same line of business as the current or former occupants of the property or an adjoining property so that you would have specialized knowledge of the chemicals and processes used by this type of business?

Yes___ No ✓

If yes, please provide as much detail as possible about the specialized knowledge or experience and provide copies of any related reports or paperwork.

4. **Relationship of the purchase price to the fair market value of the property if it were not contaminated (40 CFR 312.29)**

Does the purchase price being paid for this property reasonably reflect the fair market value of the property?

Yes ✓ No___

If no, please provide as much detail as possible about the difference between the expected and actual purchase price, and any reasons this difference may be present. If you conclude that there is a difference, have you considered whether the lower purchase price is because contamination is known or believed to be present at the property?

5. **Commonly known or reasonably ascertainable information about the property (40 CFR 312.30)**

Are you aware of commonly known or reasonably ascertainable information about the property that would help the environmental professional to identify conditions indicative of releases or threatened releases? For example:

(a.) Do you know the past uses of the property?

Yes ✓ No ____

(b.) Do you know of specific chemicals that are present or once were present at the property?

Yes ____ No ✓

(c.) Do you know of spills or other chemical releases that have taken place at the property?

Yes ✓ No ____

(d.) Do you know of any environmental cleanups that have taken place at the property?

Yes ✓ No ____

If yes, please provide as much detail as possible and provide copies of any related reports or paperwork.

Former Chevron Station, clean up commenced in 1990's. See GeoTracker.

6. **The degree of obviousness of the presence of likely presence of contamination at the property, and the ability to detect the contamination by appropriate investigation (40 CFR 312.31)**

Based on your knowledge and experience related to the property, are there any obvious indicators that point to the presence or likely presence of releases at the property?

Yes ✓ No ____

If yes, please provide as much detail as possible about the indicators of releases, and provide copies of any related reports or paperwork.

Based on former testing results, contamination still likely.

7. Is/Are/Were there any of the following?

	YES	NO
Chain-of-Title Report	✓	
Environmental Liens/Activity and Use Limitations (AULs)	✓	
Hazardous Materials Business Plan unsure		
Emergency Response Plan unsure		
Spill Prevention Control and Contingency (SPCC) Plan unsure		
Community Right-to-Know Plan unsure		
Environmental Assessments (complete copies including all appendices)	✓	
Risk Assessments (complete copies including all appendices)	✓	
Compliance Audits unsure		
Environmental Permits / Registrations for Aboveground / Underground Storage Tanks Wastewater Storage / Treatment Systems, Hazardous Materials / Waste, and National Pollution Discharge Elimination System (NPDES)	✓	
Governmental Environmental Agency Notices of Violation (NOVs) unsure		
Regulatory Agency Correspondence	✓	
Notices/Conditions of Non-Compliance with Environmental Regulations unsure		
Pending, Threatened, or Past Environmental Litigation		✓
Pending, Threatened, or Past Environmental Administrative Proceedings		✓
Material Safety Data Sheets (MSDSs) unsure		
Hazardous Waste Manifests / Reports		
Hydrogeological Reports	✓	
Geotechnical Reports	✓	
Historic Maps or Drawings	✓	
Aerial Photographs	✓	
Historical Photographs unsure		
Fire Insurance Maps unsure		

If you answered YES to any of the items on this questionnaire, please provide all information and copies of relevant documents to Tetra Tech or note if already provided to Tetra Tech.

From: fire
To: Ramalingam, Vidhya
Subject: RE: Records Request - 2655 The Alameda Santa Clara - Phase I ESA
Date: Friday, March 25, 2022 12:16:34 PM
Attachments: image001.png
image002.png
image003.png
image004.png
image005.png

CAUTION: This email originated from an external sender. Verify the source before opening links or attachments.

Hello Vidhya,

Thank you for your email. Please visit the following site: https://santaclara.nextrequest.com/

In this portal, you can fill out the needed information and make your request. Please let us know if you have any questions.

Regards,
Fire Administration

From: Ramalingam, Vidhya <VIDHYA.RAMALINGAM@tetratech.com>
Sent: Friday, March 25, 2022 11:58 AM
To: fire <fire@santaclaraca.gov>
Subject: Records Request - 2655 The Alameda Santa Clara - Phase I ESA

Good morning,

We are representing a client with interests in a property located in Santa Clara, CA. We are preparing a Phase I Environmental Site Assessment and request relevant environmental documents and permits that include: Fire records, Site Inspection Records/Notice of Violations, Spills, groundwater or soil sampling reports/analytical results, Underground/ Above ground Storage Tanks, Hazardous Materials, Wastewater Discharge Permits, Solid Waste Disposal Permits, Building permits, reports of chemical odors/fumes and Well Installation information for the following APNs of the Site and some of the surrounding areas:

***Site APNs*: 230-12-012**
Surrounding Areas APNs: 230-12-071, 269-44-044, 269-44-091, 269-38-080, 269-44-082, 269-44-067, 269-38-109, 269-38-108, 269-44-039, 230-11-043, 230-13-023, 230-12-072, 269-44-068,
269-38-111,

The Site is located at: 2655 The Alameda, Santa Clara, CA 95050

Please contact me if there are any or no records found. If there are any questions regarding this request, please call me directly at 919-348-5067 or Vidhya.ramalingam@tetratech.com. Thank you for your time and help.

Sincerely,

Vidhya Ramalingam, Ph.D | Environmental Engineer
Pronouns: she, her, hers
Direct **+1 (949) 809-5036** | Vidhya.Ramalingam@tetratech.com

Tetra Tech | *Leading with Science®*
17885 Von Karman Ave. Suite 500 | Irvine, CA 92614 | tetratech.com

This message, including any attachments, may include privileged, confidential and/or inside information. Any distribution or use of this communication by anyone other than the intended recipient is strictly prohibited and may be unlawful. If you are not the intended recipient, please notify the sender by replying to this message and then delete it from your system.

Please consider the environment before printing. Read more

02 D 00363

Santa Clara Valley Water District

WELL DESTRUCTION COMPLETION NOTICE

FCE 218 (08-14-98)

Inspector: DUFFY	Date of Inspection: 8/8/02	Permit: ~~0705~~ 02D00363
Owner/Consultant No.: MW-2	Well Registration No.: 07S01W02Q048	
Well Owner: Herbst	Address of Well Site: 700 Bellomy St	City or County: SC
Drilling Company: ERS	Consultant: PIERS	

Well Depth:	Borehole Diameter:	Casing Diameter:	Casing Material:	Well Type:
25'	8"	2"	PVC	☒ HSA ☐ Rotary ☐ Other (see comments) ☐ Direct Push ☐ Cable Tool

Casing Perforated: NA to

Sealing Material: ☒ Neat Cement ☐ 10 Sack Sand Slurry ☐ Bentonite ☐ Other (See Comments)

Destruction Method: ☒ Pressure Grout ☐ Drill Out ☐ Excavate ☐ Bail, Perf, & Backfill ☐ Bail & Backfill ☐ Other (See Comments)

Well destroyed according to provisions of Santa Clara Valley Water District Permit? ☒ Yes ☐ No (See Comments)

GPS Coordinates: Lat: Long:

Comments:

Distribution: **ORIGINAL**-Permit File; **YELLOW**-City/County; **PINK**-Well File; **GOLDENROD**-Permittee

Santa Clara Valley Water District

WELL DESTRUCTION APPLICATION

FC 198 (01-23-98) (DP 4-901)

5750 ALMADEN EXPRESSWAY • SAN JOSE, CA 95118 • (408) 265-2600

DISTRICT PERMIT NO. 02D0036 3

Property Owner: George Herbst	Well Owner (if different):	Name of Business/Residence at Well Site: Stuft Pizza
Property Owner's Address: 519 Potrero Ave	Well Owner's Address:	Address of Well Site: 700 Bellomy St.
City, State, Zip: San Francisco Ca 94110	City, State, Zip:	City, State, Zip: Santa Clara
Telephone No: 415-863-4000	Telephone No:	Assessor's Parcel Number of Well Site: Book: 269 Page: 44 Parcel: 067

Consulting Company Name: PIERS Environmental Services	Drilling Company Name: Environmental Restoration Services	
Address: 1330 S. Bascom Ave #F	Address: 500 Santa Cruz Ave	
City, State, Zip: San Jose Ca 95128	City, State, Zip: Menlo Park Ca 94025	
Telephone No: 408-559-1248	Telephone: 650-325-3216	C-57 License No: 589652

All questions below are to be completed before permit can be issued; if unknown, applicant shall make necessary on-site investigation to determine correct answers.

Well Information

Well Registration No: 07 30W02Q048	Owner/Consultant Well No: MW-2	Original Well Construction Permit No: 99W00764
Well Casing Depth: 25'	Total Boring Depth: 25'	Well Casing Diameter: 2"

Well Description:

☒ Vertical Well ☐ Dewatering Well ☐ Elevator Shaft ☐ Multiple Casing ☐ Horizontal Well ☐ Pit Well

Well Type: check all that apply.

☐ Water Producing (supply or extraction): ☐ Contamination Cleanup ☐ Agricultural ☐ Domestic ☐ Municipal & Industrial

☐ Vapor Extraction

☒ Monitoring: ☐ Inclinometer ☒ Groundwater ☐ Vadose ☐ Piezometer ☐ Interface ☐ Suction Lysimeter ☐ Seismic

☐ Injection/Infiltration: ☐ Contamination Cleanup ☐ Reclaimed Water ☐ Air Sparging

☐ Cathodic Protection

Additional Questions For Water Producing Wells

Does the well have:

1. Outer conductor casing? ☐ Yes ☒ No
2. Annular cement seal outside of casing at surface? ☐ Yes ☒ No
3. A S.C.V.W.D. water meter attached: ☐ Yes ☒ No

Type of Original Drilling Method:

☐ Rotary ☐ Cable-Tool ☐ Hand Dug Pit Well ☒ Other: Hollow Stem

IMPORTANT: A minimum 24-hour notice must be given to SCVWD Well Inspection Dept. prior to installing the annular seal. Call (408) 265-2607 Ext. 2660. For weekends, holidays, after hours call (408) 395-8121.

Santa Clara Valley Water District

WELL DESTRUCTION APPLICATION

FC 198 (01-23-98) (DP 4-301)

Please describe, in detail, the proposed destruction method: pressure grout.
Place an amount of neat cement grout, equel to 150% of the casing volume, into well.
or Pressurize well with 25 psi of air for 15 minutes

I understand that all work is to be done in accordance with the District Well Ordinance, the District Well Standards, and the conditions of this permit. I also certify that the information given in this permit is correct to the best of my knowledge.

Signature of Well Owner/Agent:	Print Name:	Date:
[signature]	GEORGE HERBST	7/2/02
Signature of Driller/Agent: [signature]	Print Name: Ben Welsted	Date: 7/2/02
Signature of Consultant (if any):	Print Name:	Date:

Please allow 10 working days to process this

DISTRICT USE ONLY

The District has approved the following destruction methods for the well described in this permit:

☒ Pressure Grout Method (as outlined in Standards). Screen interval(s): 10'-25'

OR

☒ Drill out well to a total depth of 25' feet, with a minimum bore of 8" inches.

☐ Bail and/or drill out well to a total depth of _____ feet and back fill.
(If total depth is unknown, driller must determine total depth during clean out of well.)

☐ Well casing must be perforated at the following depths: _____

☐ Other: _____

RECEIVED
JUL 10 2002

District Permit No:	Date Issued:	Expiration Date:	Driller's Log No:

Santa Clara Valley Water District

WELL DESTRUCTION APPLICATION

FC 198 (01-23-98) (DP 4-901)

Site Plan

WELL LOCATION:
(Draw accurately; recommend using assessor's map)

1. Sketch well location to scale, show dimensions to nearest foot. (Do not attach separate map.)
2. Show a minimum of two dimensions at right angles. dimensions shall be from the centerline of the closest named streets, roads, or highways.

EXAMPLE →

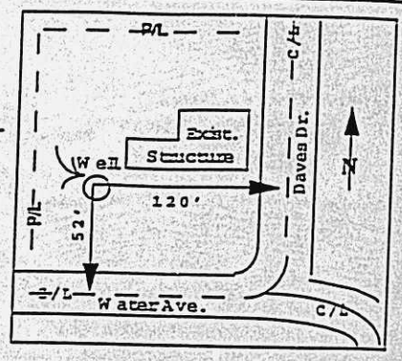

Sketch well location as described above:

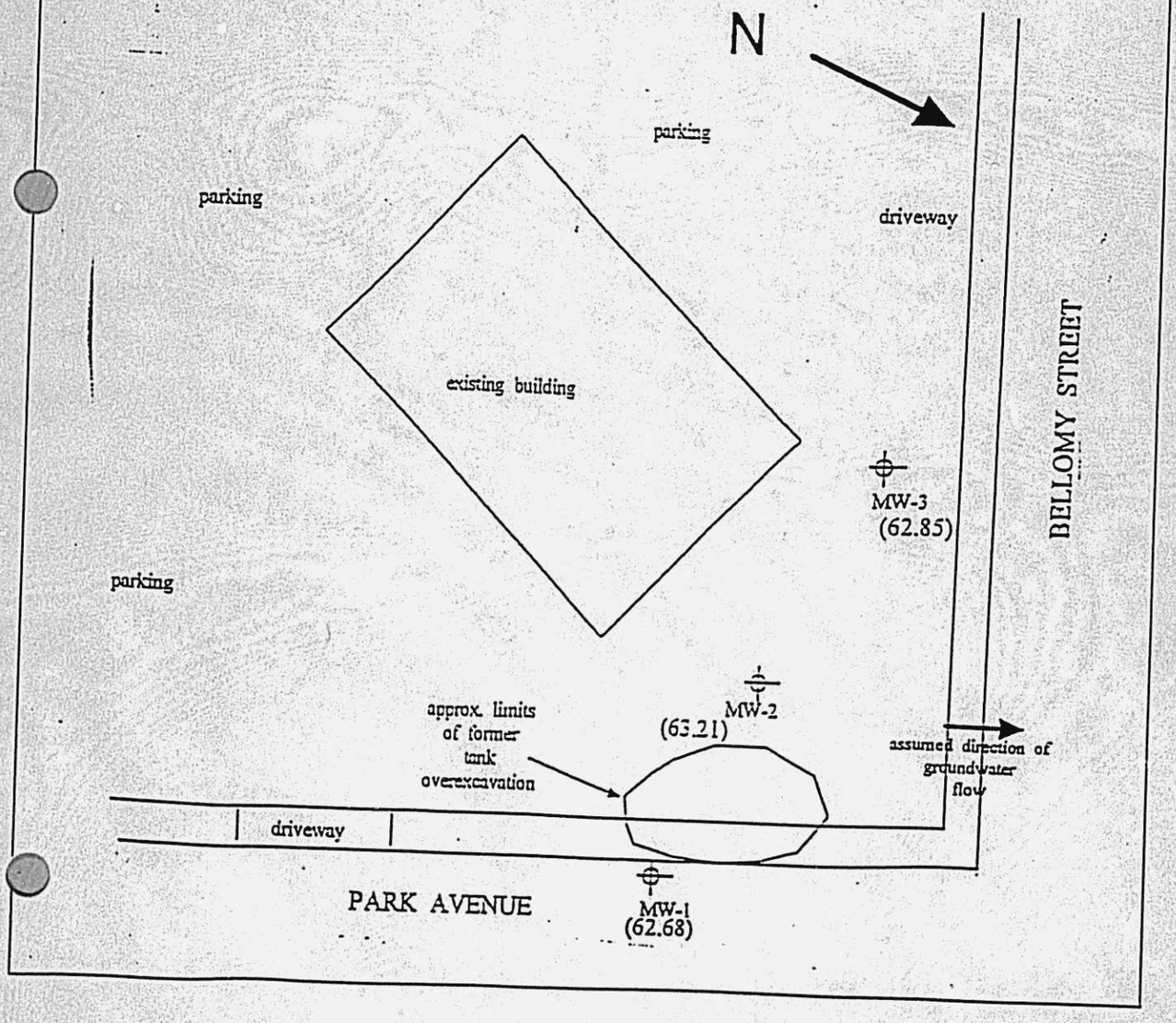

Project No. ____ Client: G. Herbst Boring # MW-2 Date 2-28-00

Location: 700 Bellomy St., Santa Clara Logged By: BH - SHH

Drilling Method: 8" Hollow Stem Permit: 99W0064 Page 1 of 1

Sample No.	Blow Count	Sample Type	Location Depth	USCS	Lithology Description Detail	Bolted Locker Locking Cap	Well Const.
				CH	High Plasticity CLAY. Dark olive grey (5Y-5/3) stiff		
			5'	CL	Low Plast. Silty CLAY 25% silt stiff slightly moist.	2" PVC Sch. 40 Blank	Portland Cement Seal
MW2 @10'	3/4/8	Soil	10'	ML	SILT Dark Yellowish Brown (10YR-3/6) Fine. poorly sorted 20% Clay, 12% sand light grey w/ olive yellow spotting (2.5Y-7/1) (2.5Y 6-6)		Bentonite
MW2 @15'	4/4/7	Soil	15'	CL	Silty CLAY. low Plast. 40% silt olive grey (5Y-5/2)		
MW2 @20'	3/6/8	Soil	20'	SM	Silty Sand 10-20% silt Dark olive grey (5Y-3/2) subrounded fine & V. fine well sorted wet/flowing odor	2" PVC Sch. 40 Screen 0.020 Slot	Lone Star Lapis Lustre 2/12 Sand Pack
MW2 @25'	4/7/10	Soil	25'	CH	High Plast. CLAY. soft V. dark Grey (N3/) BOH Soft well		
			30'				
			35'				
			40'				

Cindy Jacinto

From: Grace Cheng
Sent: Wednesday, July 17, 2002 1:27 PM
To: Cindy Jacinto
Subject: RE: Destruction Apps for 700 Bellomy St Santa Clara

Yes, fuel leak site closed

Grace Cheng
Water Quality Specialist
Leaking Underground Storage Tank Oversight Program
Santa Clara Valley Water District
Tel (408) 265-2607, extension 2769
Fax (408) 267-5057
gcheng@valleywater.org
www.lustop.com

-----Original Message-----
From: Cindy Jacinto
Sent: Wednesday, July 17, 2002 12:29 PM
To: Grace Cheng
Subject: Destruction Apps for 700 Bellomy St Santa Clara

I rec'd these apps from PIERS Environmental 408-559-1248 (Ben Halsted). Are these Ok to Destroy?

Reg #	Consult #	Permit #
07S01W02Q047	MW-1	99W00763
07S01W02Q048	MW-2	99W00764
07S01W02Q049	MW-3	99W00765

Santa Clara Valley Water District
5750 ALMADEN EXPRESSWAY
SAN JOSE, CA 95118-3686

700 Bellomy St Santa Clara

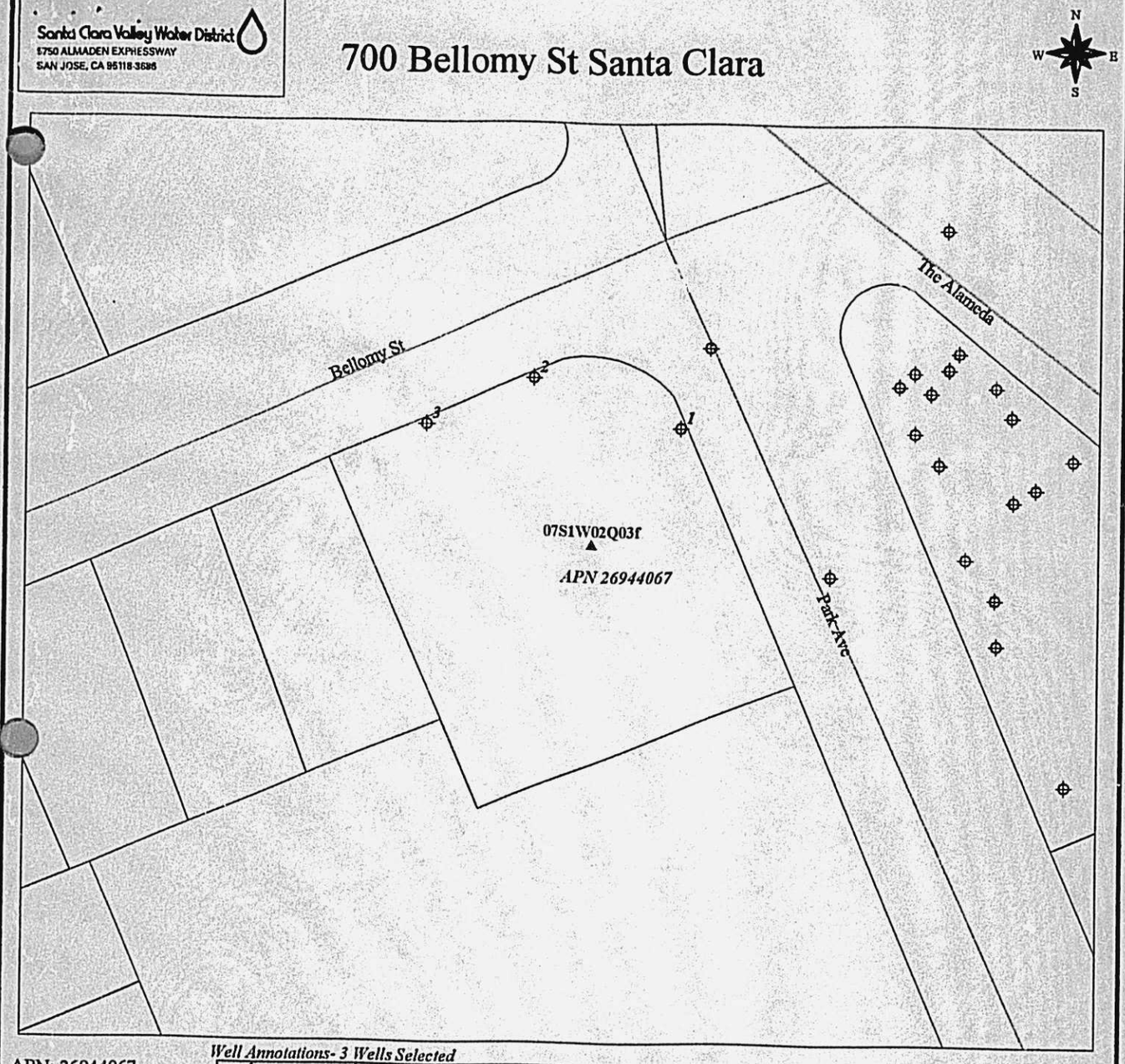

APN: 26944067
2991 Park Ave
Santa Clara CA
95050

Well Annotations- 3 Wells Selected

No	Well_nbr	Permit	Consultnum	Status	Northing	Easting
1	07S01W02Q047	99W00763	MW-1	Other-Active	1951797	6143721
2	07S01W02Q048	99W00764	MW-2	Other-Active	1951815	6143687
3	07S01W02Q049	99W00765	MW-3	Other-Active	1951798	6143627

Parcels.shp
Wells.shp
- Water Supply - Active
- Water Supply - Inactive/Standby
- Extraction (Env) - Active
- Extraction (Env) - Inactive
- Other - Active
- Other - Inactive
- Abandoned
- Destroyed
- Status Undetermined

RESVOIRS.SHP
Fuelleak.shp
RAILROAD.SHP

Coordinates in State
ne Feet NAD83

Approximate Scale
30 0 30 60 Feet

Santa Clara Valley Water District

WELL CONSTRUCTION COMPLETION NOTICE

FC 158A (12-08-08)

Inspector: BRIDGET	Date of Inspection: 7-19-10	Permit: 10W100326	
Well Owner: CHEVRON EMC	Owner Well No.: U8R-D	Well Registration No.: 07S01W02Q066	
Address of Well Site: 2665 THE ALAMEDA		City or County: SANTA CLARA	
Drilling Company: STANTEC	Consultant: WDC		

Cond. Bore:	Conductor Depth:	Conductor Diameter & Material:	TD: 50'	Boring Diameter: 8"	BOC: 50'
Casing Diameter & Material: 1" PVC	Slot Size: .020	Screen Interval(s): 49'-44'			
Filter Pack Material: #3 SAND	Filter Pack Interval(s): 50'-43'	Bent: 44-31'		Seal Depth: 24'	

Sealing Material: ☒ Neat Cement ☐ 10 Sack Sand Slurry ☐ Bentonite Slurry ☐ Other (See Comments)

Drilling Method: ☒ HSA ☐ Direct Push ☐ Mud Rotary ☐ Air Rotary ☐ Other (See Comments)

Well Type: ☒ GW Monitoring ☐ GW Extraction ☐ Vadose Monitoring ☐ Vadose Extraction ☐ Cathodic ☐ Domestic ☐ Agricultural ☐ Municipal/Industrial ☐ Elevator ☐ Other (See Comments)

Well constructed according to provisions of Santa Clara Valley Water District Permit? ☒ Yes ☐ No (See Comments)

Well Location: 60' ft. N/S (S) BELLOMY ST. 100' ft. E/W (W) THE ALAMEDA

GPS Coordinates: Lat. 37 20 47.41 N Long. 121 56 15.61 W

Comments: NESTED W/ 10W00340 (DEEP)

Distribution: **ORIGINAL**–Permit File; **YELLOW**–City/County; **PINK**–Well File; **GOLDENROD**–Permittee

615

Santa Clara Valley Water District

5750 Almaden Expressway
San Jose, CA 95118-3686
(408) 265-2600

WELL CONSTRUCTION APPLICATION

FC 158 (05-07-08)

TO BE COMPLETED BY DISTRICT

District Permit No.: 10W00326	Date Issued: 6-22-10	Well Registration No.: 07S01W02Q06G
[redacted]gic Setting: 1	Expiration Date: 12-22-10	Driller's Log No.: E0111743

TO BE COMPLETED BY OWNER AND DRILLER

Well Owner: Chevron Environmental Management Company	Property Owner: Chevron Environmental Management Company	Name of Business at Well Site: ----------
Well Owner's Mailing Address: 6111 Bollinger Canyon Road City, State, Zip San Ramon, CA 94583	Property Owner's Mailing Address: 6111 Bollinger Canyon Road City, State, Zip San Ramon, CA 94583	**Address of Well Site**: 2665 The Alameda City, State, Zip Santa Clara, CA
Telephone No. & Contact Name: 925-543-2375 / Mr. Ian Robb	Telephone No. & Contact Name: 925-543-2375 / Mr. Ian Robb	Telephone No.: ----------

Owner's/Consultant's Well No.: U-8R | Assessor's Parcel No. of **Well Site**: Book 230 Page 12 Parcel 012

Consultant (Company): Stantec Consulting Corporation	Drilling Company: WDC Exploration & Wells	
Address: 15575 Los Gatos Blvd., Bldg. C City, State, Zip Los Gatos, CA 95032	Address: 1961 Meeker Avenue City, State, Zip Richmond, CA 94804	
Telephone No.: 408-356-6124	Telephone No.: 510-236-6282	C-57 License No.: 283326
☐ Check if address or phone number has changed	☐ Check if address or phone number has changed	

RECEIVED
JUN 2 2 2010
S.C.V.W.D.
WELLS

THIS SECTION TO BE COMPLETED FOR ALL MONITORING WELLS OR EXTRACTION/RECOVERY WELLS

Case Name/No.: Unocal #0715 / 07S1W02Q02F
Caseworker Name: Mamerto Jorvina
Oversight Agency: Santa Clara County Department of Env. Health
Caseworker Telephone No.: 408-918-1954

Type of Monitoring Device: ☒ Groundwater ☐ Vadose
Type of Extraction Device: ☐ Groundwater ☐ Vadose
Monitoring Well Use: ☐ Depth ☒ Quality ☐ Chloride
Nested/Multi-Level Well: ☒ Yes ☐ No

NOTE: If Nested/Multi-Level Well is proposed, a separate permit is needed for each casing.

Gay L. Howard
Signature of Responsible Professional (No substitution of signature will be accepted)
GAY L. HOWARD
Print Name
C 33119 Civil Engineer Registration No. OR _____ Geologist Registration No.

Estimated Depth of Completed Well: ☐ Less than 50 feet ☒ 50 to 300 feet ☐ Over 300 feet ☐ Other: ____
Purpose of Well: ☐ Domestic ☐ Municipal/Industrial ☐ Agricultural ☒ Monitoring ☐ Cathodic Protection ☐ Other: ____
NOTE: Monitoring wells are those constructed for the purpose of obtaining repetitive water level measurements and/or repetitive air samples for analysis.
Well is to be constructed: ☐ In a public sidewalk ☐ In a public road ☐ On public property ☒ On private property ☐ On District property/easement* ☐ Within 50 feet of the top of a creek bank or District facility

Within 50 feet of sanitary sewer:	☐ Yes ☒ No	Within 50 feet of any existing well:	☒ Yes ☐ No
Within 100 feet of a pit privy, septic tank, or leachfield:	☐ Yes ☒ No	Within 150 feet of a cesspool or seepage pit	☐ Yes ☒ No

*See General Condition F, page 2. Other wells exist on this property? ☒ Yes ☐ No If yes, status: ☒ Active ☐ Inactive ☐ Abandoned

SIGNATURES

I understand and agree that all work associated with this permit is required to be done in accordance with Santa Clara Valley Water District (District) Well Ordinance 90-1, the District Well Standards, and the conditions of this permit (see page 2). I certify that the information given in this permit is correct to the best of my knowledge and that the signature below, whether original, electronic, or photocopied, is authorized and valid, and is affixed with the intent to be enforceable. I also certify that a right of entry/encroachment agreement has been formalized between the well owner and property owner, if parties differ. I also understand that it is my responsibility, as the well owner, to notify the District of any changes in the purpose of this well, from which, is indicated on this application.

Signature of Property Owner/Agent:	Date: 6-17-10	Print Name of Property Owner/Agent: SUCHEON SUNG
Signature of Well Owner/Agent::	Date: 6-17-10	Print Name of Well Owner/Agent: SUCHEON SUNG
Signature of Well Driller/Agent:	Date: 6-17-10	Print Name of Driller/Agent: SUCHEON SUNG
Signature of Consultant/Agent:	Date: 6-17-10	Print Name of Consultant/Agent: SUCHEON SUNG

IMPORTANT: A minimum 24-hour notice must be given to Santa Clara Valley Water District Well Inspection Department prior to installing the annular seal. Call (408) 265-2607, ext. 2660. For weekends, holidays, or after-hours, call (408) 265-2607, ext. 2120. Please allow 10 working days to process permit application.

Santa Clara Valley Water District
5750 Almaden Expressway
San Jose, CA 95118-3686
(408) 265-2600

WELL CONSTRUCTION APPLICATION

DISTRICT WELL PERMIT NO.: 10W00326

Based on information on this application and attachment(s) hereto (if any) and subject to approval noted below, permission is hereby granted to construct (drill) the described well. Permission to start work may be withheld until a field check verifies all statements made on application by permittee and is also subject to the "General" and "Special" Conditions stated below.

SANTA CLARA COUNTY DEPARTMENT OF ENVIRONMENTAL HEALTH APPROVAL (Water Supply Well Only)

NOTE: Department of Environmental Health approval must be granted before this application will be accepted by Santa Clara Valley Water District.

Approved by: , R.E.H.S	☐ Approved as submitted ☐ Approved as corrected
	Date:

SITE PLAN

A 8½" x 11" paper site plan **must** be attached to this application, including:

1. Location of site features, including major buildings, landscaped areas, tank fields, existing wells, etc.
2. North arrow and scale
3. Location of proposed well with dimensions in feet from well to nearest cross streets.

GENERAL CONDITIONS

A. **District** (telephone 408-265-2607, ext. 2660) **must be notified a minimum of one working day before construction of the annular seal**. An authorized District representative must be on site to witness the construction of the annular seal. This requirement may be waived by an authorized District representative. If the District waives the inspection requirement, the District may request the permittee(s) to furnish certification, under penalty of perjury, that the well was constructed in accordance with the District Well Standards and with the permit conditions.

B. Permittee agrees to construct, operate, and maintain the well according to provisions of the latest District Ordinance and the latest published revisions of District Well Standards to the end that this well will not cause pollution or contamination of groundwater or otherwise jeopardize the health, safety, or welfare of the people of the District.

C. This permit is valid only for the purpose specified herein. Well construction methods authorized under this permit may not be changed except by written approval of an authorized District representative, and only if the District believes that such a change will result in equal or superior compliance with the District and State Well Standards (e.g., if the District representative finds that site conditions warrant such a change).

D. This permit is only valid for the Assessor's Parcel No. indicated on it.

E. This permit may be voided if it contains incorrect information. If the permit is voided after work has begun, the well or boring that was constructed under this permit must be destroyed in accordance with District and State Well Standards.

F. If any work associated with this permit will take place on District property/easement, an encroachment or construction permit must be granted by the District's Community Projects Review Unit (telephone 408-265-2607, ext. 2589).

G. Before the well constructed under this permit can be used as a drinking water source, its use must be approved by the regulatory agency with authority over such use (typically the Santa Clara County Department of Environmental Health or the State of California Department of Public Health). A completed Well Inventory Form must also be approved.

H. If the well constructed under this permit cannot be or is not being used for its intended purpose, permittee is hereby required to destroy the well according to the District Well Standards and under permit from the District. Any test holes drilled under this permit must be destroyed within 24 hours of completion of testing activities. Destruction activities must be completed according to District standards. District must be notified a minimum of 24 hours prior to destruction.

I. Within 30 days of the completion of the well construction activities, the driller or consultant identified on this permit shall fully complete State of California DWR Form 188 and mail the original to the District's Wells and Water Production Unit.

J. The permittee(s) shall assume entire responsibility for all activities and uses under this permit and shall indemnify, defend, and hold the District, its officers, agents, and employees, free and harmless from any and all expense, cost, and liability in connection with or resulting from the granting or exercise of this permit including, but not limited to, property damage, personal injury, and wrongful death.

K. Permittees are required to be in full compliance with Cal/OSHA California Labor Code Section 6300.

L. A current C-57 Water Well Drilling Contractor's License is required for the construction of all wells.

M. Permittee, permittee's contractors, consultants, or agents shall be responsible to assure that all materials or waters generated during drilling, well construction, well development, pump testing, or other activities associated with this permit will be safely handled, properly managed, and disposed of according to all applicable federal, state, and local statutes regulating such. In no case shall these materials and/or waters be allowed to enter, or potentially enter, on- or off-site storm sewers, dry wells, or waterways. Such materials/waters must not be allowed to move off the property where the work is being completed.

N. The driller and consultants (if applicable) shall have an active copy of their Worker's Compensation Insurance on file with District.

O. This permit shall expire if not exercised within 180 calendar days of its approval, unless an extension of the permit expiration date is granted by an authorized District representative.

P. This permit must be kept on site during all activities associated with it and shall immediately be presented to an authorized District representative upon request.

SPECIAL CONDITIONS

Community Projects Review Unit Approval (if needed):	CPRU Permit No.:
Approved by:	Date: 6-22-10

Please allow 10 working days to process this application.

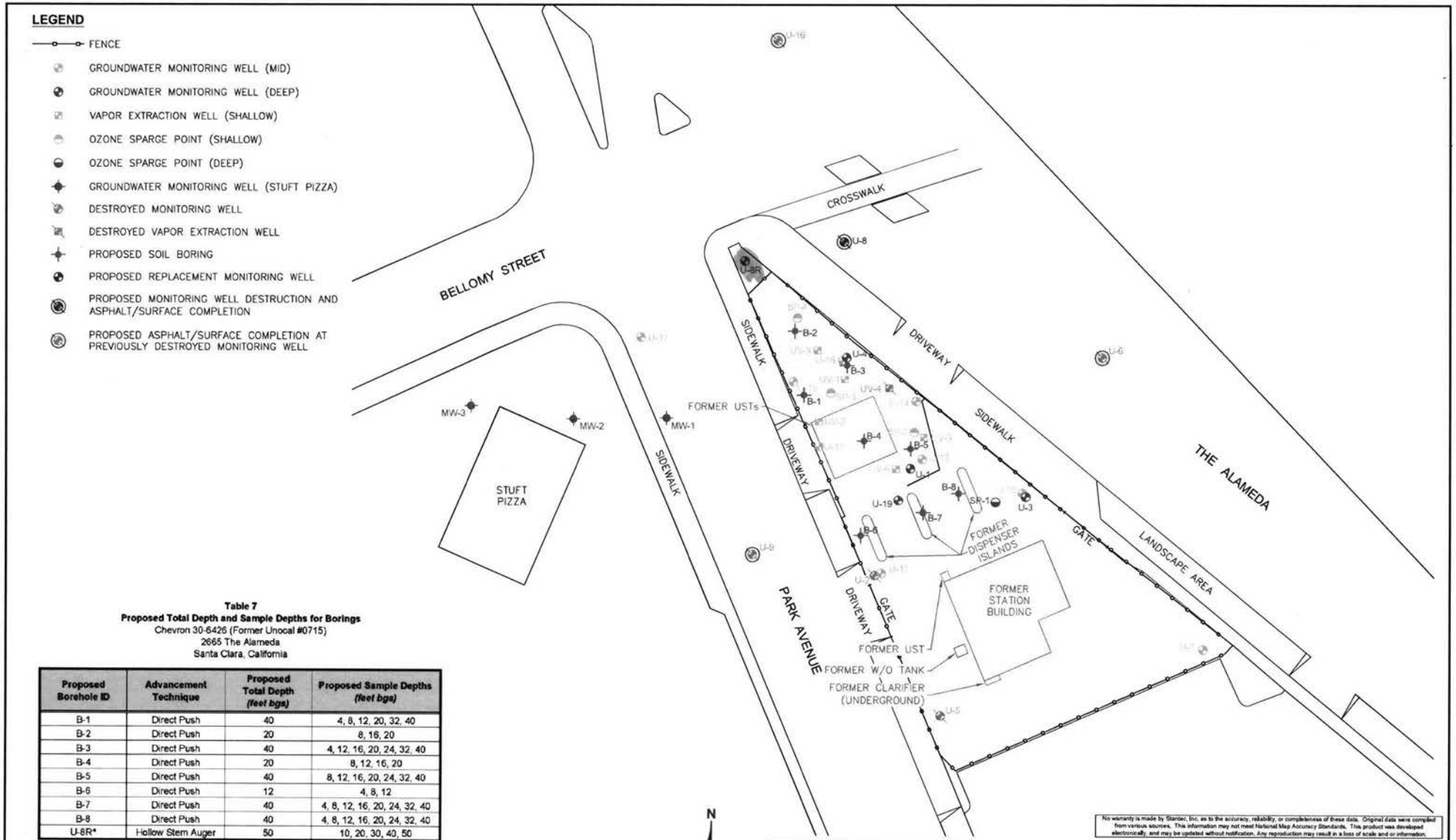

Table 7
Proposed Total Depth and Sample Depths for Borings
Chevron 30-6426 (Former Unocal #0715)
2665 The Alameda
Santa Clara, California

Proposed Borehole ID	Advancement Technique	Proposed Total Depth *(feet bgs)*	Proposed Sample Depths *(feet bgs)*
B-1	Direct Push	40	4, 8, 12, 20, 32, 40
B-2	Direct Push	20	8, 16, 20
B-3	Direct Push	40	4, 12, 16, 20, 24, 32, 40
B-4	Direct Push	20	8, 12, 16, 20
B-5	Direct Push	40	8, 12, 16, 20, 24, 32, 40
B-6	Direct Push	12	4, 8, 12
B-7	Direct Push	40	4, 8, 12, 16, 20, 24, 32, 40
B-8	Direct Push	40	4, 8, 12, 16, 20, 24, 32, 40
U-8R*	Hollow Stem Auger	50	10, 20, 30, 40, 50

EXPLANATIONS:
bgs = below ground surface

* = total depth and sample intervals for well U-8R may be adjusted following a review of information obtained during the advancement of borings B-1 through B-8 and/or the observed lithology or groundwater conditions at the time of installation.

No warranty is made by Stantec, Inc. as to the accuracy, reliability, or completeness of these data. Original data were compiled from various sources. This information may not meet National Map Accuracy Standards. This product was developed electronically, and may be updated without notification. Any reproduction may result in a loss of scale and or information.

Stantec
15575 Los Gatos Blvd, Building C
Los Gatos, CA 95032
Phone: (408) 356-6124 Fax: (408) 356-6138

FOR: CHEVRON 30-6426 (FORMER UNOCAL #0715) 2665 THE ALAMEDA SANTA CLARA, CALIFORNIA

SITE PLAN SHOWING PROPOSED SCOPE OF WORK

FIGURE: 17

JOB NUMBER:	DRAWN BY:	CHECKED BY:	APPROVED BY:	DATE:
211202036	JRO	EEC/HMS	TLF	05/13/10

FILEPATH:P:\Chevron\N. CA Marketing Sites\Aaron Costa Portfolio\306426\Summary of Site Conditions and WP for AA\Figures\30-6426 Basemap.dwg[jopalekopsah]May 28, 2010 at 14:36[Layout: Fig 17_SP with Prop Scp Work

Santa Clara Valley Water District
5750 ALMADEN EXPRESSWAY
SAN JOSE, CA 95118-3686

2665 THE ALAMEDA, SC

APN: 23012012
2655 THE ALAMEDA
SANTA CLARA CA
95050

Well Annotations- 24 Wells Selected

No	Well_nbr	Permit	Consultnum	Status	Easting	Northing
1	06S01W11C011	92W1285	U-11	Other-Active	6143838	1951718
2	07S01E02Q001	92W1292	U-18	Other-Active	6143824	1951826
3	07S01W02Q004	91W0915	U-1	Other-Active	6143844	1951771
4	07S01W02Q005	08D00360	U-2	Destroyed	6143838	1951735
5	07S01W02Q006	91W0917	U-3	Other-Active	6143885	1951759
6	07S01W02Q007	91W0918	U-4	Other-Active	6143814	1951811
7	07S01W02Q009	91W2665	U-7	Other-Active	6143969	1951697
8	07S01W02Q011	08D00361	U-5	Destroyed	6143864	1951666
9	07S01W02Q013	92W1283	UV-1	Other-Active	6143820	1951820
10	07S01W02Q014	92W1288	U-14	Other-Active	6143844	1951802
11	07S01W02Q015	92W1284	U-10	Other-Active	6143876	1951768
12	07S01W02Q016	92W1286	U-12	Other-Active	6143817	1951784
13	07S01W02Q017	92W1289	U-15	Other-Active	6143802	1951813
14	07S01W02Q018	92W1287	U-13	Other-Active	6143853	1951775
15	07S01W02Q021	96W00813	UV 6	Extraction(Env)-Active	6143827	1951749
16	07S01W02Q022	96W00809	UV 2	Extraction(Env)-Active	6143808	1951796
17	07S01W02Q023	96W00810	UV 3	Extraction(Env)-Active	6143808	1951818
18	07S01W02Q024	08D00367	UV 4	Destroyed	6143838	1951813
19	07S01W02Q025	96W00812	UV 5	Extraction(Env)-Active	6143866	1951786
20	07S01W02Q050	02W01045	SP-3	Other-Active	6143812	1951822

(See attached sheet(s) for additional wells)

Wells.shp
- Water Supply - Active
- Water Supply - Standby
- Water Supply - Inactive
- Extraction (Env) - Active
- Extraction (Env) - Inactive
- Other - Active
- Other - Inactive
- Abandoned
- Destroyed
- Status Undetermined

PARCELS.SHP

Approximate Scale
30 0 30 60 Feet

c:\esri\work.apr

June 22, 2010

2665 THE ALAMEDA, SC

No	Well_nbr	Permit	Consultnum	Status	Easting	Northing
1	06S01W11C011	92W1285	U-11	Other-Active	6143838	1951718
2	07S01E02Q001	92W1292	U-18	Other-Active	6143824	1951826
	07S01W02Q004	91W0915	U-1	Other-Active	6143844	1951771
4	07S01W02Q005	08D00360	U-2	Destroyed	6143838	1951735
5	07S01W02Q006	91W0917	U-3	Other-Active	6143885	1951759
6	07S01W02Q007	91W0918	U-4	Other-Active	6143814	1951811
7	07S01W02Q009	91W2665	U-7	Other-Active	6143969	1951697
8	07S01W02Q011	08D00361	U-5	Destroyed	6143864	1951666
9	07S01W02Q013	92W1283	UV-1	Other-Active	6143820	1951820
10	07S01W02Q014	92W1288	U-14	Other-Active	6143844	1951802
11	07S01W02Q015	92W1284	U-10	Other-Active	6143876	1951768
12	07S01W02Q016	92W1286	U-12	Other-Active	6143817	1951784
13	07S01W02Q017	92W1289	U-15	Other-Active	6143802	1951813
14	07S01W02Q018	92W1287	U-13	Other-Active	6143853	1951775
15	07S01W02Q021	96W00813	UV 6	Extraction(Env)-Active	6143827	1951749
16	07S01W02Q022	96W00809	UV 2	Extraction(Env)-Active	6143808	1951796
17	07S01W02Q023	96W00810	UV 3	Extraction(Env)-Active	6143808	1951818
18	07S01W02Q024	08D00367	UV 4	Destroyed	6143838	1951813
19	07S01W02Q025	96W00812	UV 5	Extraction(Env)-Active	6143866	1951786
20	07S01W02Q050	02W01045	SP-3	Other-Active	6143812	1951822
21	07S01W02Q051	02W01046	SP-4	Other-Active	6143847	1951796
22	07S01W02Q052	02W01042	U-19	Other-Active	6143843	1951767
23	07S01W02Q053	02W01043	SP-1	Other-Active	6143877	1951764
	07S01W02Q054	02W01044	SP-2	Other-Active	6143817	1951827

*The free Adobe Reader may be used to view and complete this form. However, software must be purchased to complete, save, and reuse a saved form.

File Original with DWR

Page 1 of 1

Owner's Well Number U-8RD

Date Work Began 7/19/10 Date Work Ended 7/19/10

Local Permit Agency SCVWD

Permit Number 10W00326 Permit Date 6-22-10

State of California
Well Completion Report

Refer to Instruction Pamphlet

No. e0111743

DWR Use Only – Do Not Fill In

State Well Number/Site Number: 07S01W02Q006

Latitude N Longitude W

APN/TRS/Other

Geologic Log

Orientation ● Vertical ○ Horizontal ○ Angle Specify

Drilling Method HOLLOW STEM AUGER Drilling Fluid

Depth from Surface Feet	to Feet	Description (Describe material, grain size, color, etc)
		SEE ATTACHED

Total Depth of Boring 50 Feet

Total Depth of Completed Well 50 Feet

Well Owner

Name Chevron Environmental Mgmt Co

Mailing Address 6111 Bollinger Canyon Rd

City San Ramon State CA Zip 94583

Well Location

Address 2665 The Alameda

City SANTA CLARA County SANTA CLARA

Latitude Deg. Min. Sec. N Longitude Deg. Min. Sec. W

Datum Decimal Lat. Decimal Long.

APN Book 230 Page 12 Parcel 012

Township Range Section

Location Sketch

(Sketch must be drawn by hand after form is printed.)

North / West / East / South

Illustrate or describe distance of well from roads, buildings, fences, rivers, etc. and attach a map. Use additional paper if necessary. **Please be accurate and complete**

Activity

● New Well
○ Modification/Repair
○ Deepen
○ Other
○ Destroy
Describe procedures and materials under "GEOLOGIC LOG"

Planned Uses

○ Water Supply
☐ Domestic ☐ Public
☐ Irrigation ☐ Industrial
○ Cathodic Protection
○ Dewatering
○ Heat Exchange
○ Injection
● Monitoring
○ Remediation
○ Sparging
○ Test Well
○ Vapor Extraction
○ Other

Water Level and Yield of Completed Well

Depth to first water (Feet below surface)

Depth to Static Water Level 13.15 (Feet) Date Measured 7/20/10

Estimated Yield * (GPM) Test Type

Test Length (Hours) Total Drawdown (Feet)

*May not be representative of a well's long term yield.

Casings

Depth from Surface Feet	to Feet	Borehole Diameter (Inches)	Type	Material	Wall Thickness (Inches)	Outside Diameter (Inches)	Screen Type	Slot Size if Any (Inches)
0	45	8.25	blank	SCH 40 PVC		1		
45	50	8.25	screen	SCH 40 PVC		1		0.020

Annular Material

Depth from Surface Feet	to Feet	Fill	Description
0	19	CEMENT	
19	24	BENTONITE	
24	31	Filler Pack #3	
31	43	BENTONITE	
43	50	Filler Pack #3	

Attachments

☑ Geologic Log
☑ Well Construction Diagram
☐ Geophysical Log(s)
☐ Soil/Water Chemical Analyses
☑ Other SITE MAP

Attach additional information, if it exists.

Certification Statement

I, the undersigned, certify that this report is complete and accurate to the best of my knowledge and belief

Name CHRIS TATUM FOR WDC Exploration and Wells (Person, Firm or Corporation)

961 Hecker Ave (Address) Richmond (City) CA (State) 94804 (Zip)

Signed (C-57 Licensed Water Well Contractor) 8/19/10 (Date Signed) 263326 (C-57 License Number)

DWR 188 REV. 1/2006

IF ADDITIONAL SPACE IS NEEDED, USE A CONSECUTIVELY NUMBERED FORM

RECEIVED
AUG 31 2010
S.C.V.W.D.

PROJECT: **Chevron 30-6426 (Former Unocal #0715)**
LOCATION: **2665 The Alameda, Santa Clara, CA**
PROJECT NUMBER: **211202036**

BOREHOLE / PIEZOMETER CONSTRUCTION LOG:

U-8R PAGE 1 OF 1

Stantec

AIR KNIFE: STARTED **7/13/10** COMPLETED: **7/19/10**
DRILL/INSTALL: STARTED **7/19/10** COMPLETED: **7/19/10**
DRILLING COMPANY: **WDC Exploration & Wells**
DRILLING EQUIPMENT: **Geoprobe 6620DT**
DRILLING METHOD: **Hollow Stem Auger**
SAMPLING EQUIPMENT: **California Modified Sampler**

NORTHING: **1951846.29** EASTING: **6143772.71**
LATITUDE: **37° 20' 47.4102"** LONGITUDE: **121° 56' 15.5652"**
GROUND ELEV (ft): **74.87** TOC ELEV (ft): **74.63-m,74.55-d**
INITIAL DTW (ft): **NE** BOREHOLE DEPTH (ft): **50.0**
STATIC DTW (ft): **13.15 7/20/10** WELL DEPTH (ft): **50.0**
WELL DIAMETER (in): **1.0/1.0** BOREHOLE DIAMETER (in): **8.25**
LOGGED BY: **J. May** CHECKED BY: **T. Flora**

Time & Depth (feet)	Graphic Log	USCS	Description	Sample	Time Sample ID Method	Measured Recov. (feet)	Blow Count	Headspace PID (units)	Depth (feet)	Well Construction
10:40		CL	**SANDY CLAY** ; CL; (7.5YR 3/2) dark brown; low plasticity; firm; dry; weak cementation; Fill unit to approximately 4-feet bgs							12-inch diameter flush-mounted Christy Box
10:45 5		SM	(10YR 7/1) light gray; 6-inch thick partially continuous concrete pad (debris)						5	
		CL	**SILTY SAND WITH CONSTRUCTION DEBRIS** ; SM; (7.5YR 3/2) dark brown; fine-grained; loose; dry; weak cementation; subangular; well graded							
10:50 10			**SANDY CLAY TRACE FINE GRAVEL** ; CL; (7.5YR 4/4) brown; low plasticity; firm; dry; weak cementation						10	Portland Cement (Type I/II) + Bentonite Powder
		CL	**CLAY** ; CL; GLEY 2 (4/1 5B) dark bluish gray; low plasticity; firm; dry; hydrocarbon staining; weak cementation			0	10 14 8			
		SC CL	**CLAYEY SAND** ; SC; GLEY 2 (4/1 5B) dark bluish gray; fine-grained; loose; wet; hydrocarbon staining; weak cementation; subangular; well graded							
11:00 15			**CLAY TRACE SAND** ; CL; GLEY 2 (4/1 5B) dark bluish gray; low plasticity; firm; wet; hydrocarbon staining; weak cementation						15	
20 11:10					11:10 U-8R-21.0 BTEX, MtBE, DRO, GRO	1.5	12 13 12	3.2 ppm	20	CETCO Time Release Coated Tablets (2 buckets)
25 11:20		CL	**SANDY CLAY** ; CL; GLEY 2 (5/1 5B) bluish gray; low plasticity; firm; wet; hydrocarbon staining; weak cementation		11:20 U-8R-26.0 BTEX, MtBE, DRO, GRO	1.5	9 5 7	13.4 ppm	25	CEMEX Lapis Lustre Sand #3 (3.5 bags)
		SW	**GRAVELLY SAND TRACE SILT** ; SW; GLEY 2 (7/1 5B) light bluish gray;							1-inch Schedule 40 PVC with 0.020 slot size (Middle Zone)
30 11:30		SM	fine-grained; loose; saturated; hydrocarbon staining; weak cementation; subrounded; well graded		11:30 U-8R-31.0 BTEX, MtBE, DRO, GRO	1.5	24 26 24	18.5 ppm	30	PVC bottom cap for screen in middle zone
11:35 35		SW	**SILTY SAND SOME GRAVEL** ; SM; GLEY 2 (5/1 5B) bluish gray; fine-grained; medium dense; wet; hydrocarbon staining; weak cementation; subangular; well graded						35	CETCO Time Release Coated Tablets 6 buckets)
			SAND TRACE SILT ; SW; GLEY 2 (7/1 5B) light bluish gray; fine-grained; medium dense; wet; hydrocarbon staining; weak cementation; subangular; well graded							
40 11:45		CL	**CLAY TRACE SAND AND SILT** ; CL; GLEY 2 (7/1 5B) light bluish gray; low plasticity;		11:45 U-8R-41.0 BTEX, MtBE, DRO, GRO	1.5	8 9 10	17.1 ppm	40	
		SW	firm; moist; hydrocarbon staining; weak cementation; well graded							CEMEX Lapis Lustre Sand #3 (3.5 bags)
11:50 45			**SAND TRACE SILT** ; SW; GLEY 2 (7/1 5B) light bluish gray; fine-grained; medium dense; wet; hydrocarbon staining; weak cementation; subangular; well graded						45	1-inch Schedule 40 PVC with 0.020 slot size (Lower Zone)
12:00					12:00 U-8R-49.5 BTEX, MtBE, DRO, GRO	1.5	9 20 45	12.2 ppm		
12:05 50			Hole terminated at 50 feet.						50	PVC bottom cap for screen in lower zone
55									55	

PROFESSIONAL GEOLOGIST JAMES PATRICK MAY NO. 9021 STATE OF CALIFORNIA

GEO FORM 304 30-6426 THE ALAMEDA.GPJ SUNCOR DATA TEMPLATE.GDT 8/16/10

From:	Yolanda Cervantes
To:	Ramalingam, Vidhya; Mike Duffy
Cc:	Usha Chatwani
Subject:	RE: Records Request - 2655 The Alameda Santa Clara - Phase I ESA-RfPR 2022-5326 Request for Research/Reminder
Date:	Wednesday, March 9, 2022 9:17:35 AM
Attachments:	image001.png image002.png image003.png image004.png image005.png image006.png image007.png image008.png image009.png image010.png

CAUTION: This email originated from an external sender. Verify the source before opening links or attachments.

Hello Vidhya,

Thank you for your email. Based on your response, the district has no records responsive to your request. However, I would like to once again provide you with the following information and resources available regarding underground storage tanks, which may be useful to you in your research:

The oversight responsibility for investigations and clean-up of releases from underground storage tanks was transferred from the Santa Clara Valley Water District to the Santa Clara County Department of Environmental Health as of July 1, 2004. DEH files on leaking underground storage tanks have been transferred to the State Water Resources Control Board's GeoTracker database. Case files are available online at https://geotracker.waterboards.ca.gov/.

For more information, see Santa Clara County's file review page (https://www.sccgov.org/sites/hazmat/programs/smp/Pages/review.aspx)
We also recommend that you visit the Department of Toxic Substances Control's EnviroStor website for additional information related to non-DEH cleanup cases within the County at http://www.envirostor.dtsc.ca.gov/public/.

Solvent and toxic release sites in Santa Clara County are primarily regulated by the following Agencies:

- San Francisco Bay Regional Water Quality Control Board (Case data available through GeoTracker)
- California Department of Toxic Substances Control (Case data available through EnviroStor)
- United States Environmental Protection Agency (Case data for Superfund sites available through EPA)
- Central Coast Regional Water Quality Control Board (Case data available through GeoTracker)
- Local Fire Departments may also maintain records.

We do provide some solvent case files at: https://www.valleywater.org/node/789; however, please note that these files may be incomplete and not up-to-date. These files are not maintained by the district. For complete case files, including the most recently submitted reports, contact the regulatory agency overseeing the case.

Regards,

Yolanda

YOLANDA M. CERVANTES
STAFF ANALYST
Records & Library Services Unit
Tel. (408) 630-2694
For records requests, please use:
PublicRecords@valleywater.org
Santa Clara Valley Water District is now known as:

Valley Water

Clean Water • Healthy Environment • Flood Protection

VALLEY WATER
5750 Almaden Expressway, San Jose CA 95118
www.valleywater.org

From: Ramalingam, Vidhya <VIDHYA.RAMALINGAM@tetratech.com>
Sent: Wednesday, March 9, 2022 9:00 AM
To: Mike Duffy <mduffy@valleywater.org>
Cc: Yolanda Cervantes <YCervantes@valleywater.org>; Usha Chatwani <uchatwani@valleywater.org>
Subject: RE: Records Request - 2655 The Alameda Santa Clara - Phase I ESA-RfPR 2022-5326 Request for Research/Reminder

Mike,

The link you sent me is quite useful. Thank you. Based on our conversation, I understand that the agency only has records on wells and does not have any information related to: "Site Inspection Records/Notice of Violations, Spills, groundwater or soil sampling reports/analytical results, Underground/ Above ground Storage Tanks, Hazardous Materials, Wastewater Discharge Permits, Solid Waste Disposal Permits, Building permits, reports of chemical odors/fumes"

If there is no other information available other than the well permits, there is no need to continue with the original request. However, if you do have anything other than the well permits, we would like to receive that.

Sincerely,

Vidhya Ramalingam, Ph.D | Environmental Engineer
Pronouns: she, her, hers
Direct **+1 (949) 809-5036** | Vidhya.Ramalingam@tetratech.com

Tetra Tech | *Leading with Science®*
17885 Von Karman Ave. Suite 500 | Irvine, CA 92614 | tetratech.com

This message, including any attachments, may include privileged, confidential and/or inside information. Any distribution or use of this communication by anyone other than the intended recipient is strictly prohibited and may be unlawful. If you are not the intended recipient, please notify the sender by replying to this message and then delete it from your system.

Please consider the environment before printing. Read more

TETRA TECH

From: Mike Duffy <mduffy@valleywater.org>
Sent: Tuesday, March 8, 2022 3:10 PM
To: Ramalingam, Vidhya <VIDHYA.RAMALINGAM@tetratech.com>
Cc: Yolanda Cervantes <YCervantes@valleywater.org>; Usha Chatwani <uchatwani@valleywater.org>
Subject: RE: Records Request - 2655 The Alameda Santa Clara - Phase I ESA-RfPR 2022-5326 Request for Research/Reminder

⚠ **CAUTION:** This email originated from an external sender. Verify the source before opening links or attachments. ⚠

Please let me know if you want me to continue with your original request.

MICHAEL J. DUFFY, P.G.
WELLS AND WATER MEASUREMENT MANAGER
Water Supply Division
mduffy@valleywater.org
Tel. (408) 630-2743 Cell. (831) 239-8471

Valley Water

SANTA CLARA VALLEY WATER DISTRICT
5750 Almaden Expressway, San Jose CA 95118
www.valleywater.org

Clean Water · Healthy Environment · Flood Protection

From: Ramalingam, Vidhya <VIDHYA.RAMALINGAM@tetratech.com>
Sent: Tuesday, March 8, 2022 11:38 AM
To: Mike Duffy <mduffy@valleywater.org>
Cc: Yolanda Cervantes <YCervantes@valleywater.org>; Usha Chatwani <uchatwani@valleywater.org>
Subject: RE: Records Request - 2655 The Alameda Santa Clara - Phase I ESA-RfPR 2022-5326 Request for Research/Reminder

Hi Mike,

Thank you so much for your response.

Sincerely,

Vidhya Ramalingam, Ph.D | Environmental Engineer
Pronouns: she, her, hers

Direct **+1 (949) 809-5036** | Vidhya.Ramalingam@tetratech.com

Tetra Tech | *Leading with Science®*
17885 Von Karman Ave. Suite 500 | Irvine, CA 92614 | tetratech.com

This message, including any attachments, may include privileged, confidential and/or inside information. Any distribution or use of this communication by anyone other than the intended recipient is strictly prohibited and may be unlawful. If you are not the intended recipient, please notify the sender by replying to this message and then delete it from your system.

Please consider the environment before printing. Read more

TETRA TECH

From: Mike Duffy <mduffy@valleywater.org>
Sent: Tuesday, March 8, 2022 11:20 AM
To: Ramalingam, Vidhya <VIDHYA.RAMALINGAM@tetratech.com>
Cc: Yolanda Cervantes <YCervantes@valleywater.org>; Usha Chatwani <uchatwani@valleywater.org>
Subject: FW: Records Request - 2655 The Alameda Santa Clara - Phase I ESA-RfPR 2022-5326 Request for Research/Reminder
Importance: High

⚠ **CAUTION:** This email originated from an external sender. Verify the source before opening links or attachments. ⚠

Hi Vidhya,

It was a pleasure talking with you.

Per our conversation, I have attached examples of a couple of the well permits for wells that are, or were, located on the properties (many are destroyed). Because pulling and copying the large amount of records associated with your request requires us a large amount of work to complete, please only request information that is germane to your needs and is actionable.

The link below will take you to our Well Information tool that can be used to view the locations of the wells on the property, view attribute data for each well, and create tables of the data associated with the wells. The tool should be opened in Google Chrome.

https://gis.valleywater.org/wellinfo/

Once in the tool, you can use the drop-down menu to search for well information using an APN, or address (use "Santa Clara County" to search by street address). The "i" button will give direction on how to run reports, etc.

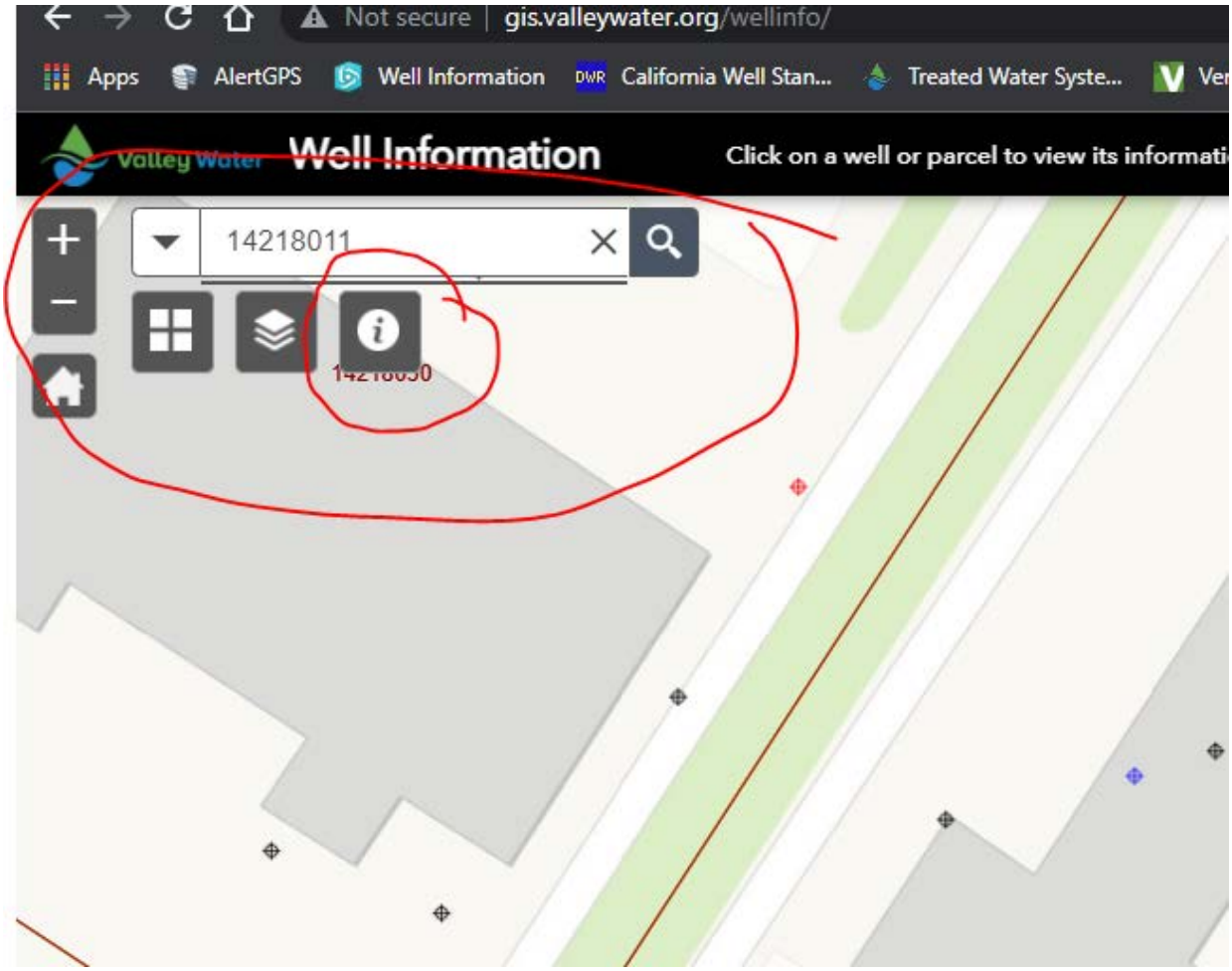

MICHAEL J. DUFFY, P.G.
WELLS AND WATER MEASUREMENT MANAGER
Water Supply Division
mduffy@valleywater.org
Tel. (408) 630-2743 Cell. (831) 239-8471

SANTA CLARA VALLEY WATER DISTRICT
5750 Almaden Expressway, San Jose CA 95118
www.valleywater.org

Clean Water · Healthy Environment · Flood Protection

From: Yolanda Cervantes <YCervantes@valleywater.org>
Sent: Tuesday, March 8, 2022 7:20 AM
To: Mike Duffy <mduffy@valleywater.org>; Usha Chatwani <uchatwani@valleywater.org>

Cc: PublicRecords <PublicRecords@valleywater.org>
Subject: RE: Records Request - 2655 The Alameda Santa Clara - Phase I ESA-RfPR 2022-5326 Request for Research/Reminder
Importance: High

Good morning all,

This is a reminder that an initial response is due to this request by 3/10/22.

Thanks,

Yolanda

YOLANDA M. CERVANTES
STAFF ANALYST
Records & Library Services Unit
Tel. (408) 630-2694
For records requests, please use:
PublicRecords@valleywater.org
Santa Clara Valley Water District is now known as:
Valley Water
Clean Water • Healthy Environment • Flood Protection
VALLEY WATER
5750 Almaden Expressway, San Jose CA 95118
www.valleywater.org

From: Yolanda Cervantes <YCervantes@valleywater.org>
Sent: Monday, February 28, 2022 8:55 AM
To: Mike Duffy <mduffy@valleywater.org>
Cc: PublicRecords <PublicRecords@valleywater.org>
Subject: FW: Records Request - 2655 The Alameda Santa Clara - Phase I ESA-RfPR 2022-5326 Request for Research

Hi Mike,

We received the request below today. The only portion of the request I am asking you to research in wells. I did preliminary research in GIS and found that there are wells located at the following apn's:

- 230-12-012
- 230-12-071
- 269-44-067
- 269-38-108
- 230-11-043
- 230-13-023

Do you have records for the wells located on these properties? An initial response is due to the requestor on 3/10/22, but if believe you will need additional time, please let me know. Responsive records can be placed here: \\SRVFILE1\global\Temporary\Current Month\RfPRs\2022-5326

Thanks,

Yolanda

YOLANDA M. CERVANTES
STAFF ANALYST
Records & Library Services Unit
Tel. (408) 630-2694
For records requests, please use:
PublicRecords@valleywater.org
Santa Clara Valley Water District is now known as:

Valley Water

Clean Water • Healthy Environment • Flood Protection

VALLEY WATER
5750 Almaden Expressway, San Jose CA 95118
www.valleywater.org

From: Ramalingam, Vidhya <VIDHYA.RAMALINGAM@tetratech.com>
Sent: Monday, February 28, 2022 8:20 AM
To: PublicRecords <PublicRecords@valleywater.org>
Subject: Records Request - 2655 The Alameda Santa Clara - Phase I ESA

Good morning,

We are representing a client with interests in a property located in Santa Clara, CA. We are preparing a Phase I Environmental Site Assessment and request relevant environmental documents and permits that include: Site Inspection Records/Notice of Violations, Spills, groundwater or soil sampling reports/analytical results, Underground/ Above ground Storage Tanks, Hazardous Materials, Wastewater Discharge Permits, Solid Waste Disposal Permits, Building permits, reports of chemical odors/fumes and Well Installation information for the following APNs of the Site and some of the surrounding areas:

***Site APNs*: 230-12-012**
Surrounding Areas APNs: 230-12-071, 269-44-044, 269-44-091, 269-38-080, 269-44-082, 269-44-067, 269-38-109, 269-38-108, 269-44-039, 230-11-043, 230-13-023, 230-12-072, 269-44-068,
269-38-111,

The Site is located at: 2655 The Alameda, Santa Clara, CA 95050

Please contact me if there are any or no records found. If there are any questions regarding this

request, please call me directly at 919-348-5067 or Vidhya.ramalingam@tetratech.com. Thank you for your time and help.

Sincerely,

Vidhya Ramalingam, Ph.D | Environmental Engineer
Pronouns: she, her, hers
Direct **+1 (949) 809-5036** | Vidhya.Ramalingam@tetratech.com

Tetra Tech | *Leading with Science®*
17885 Von Karman Ave. Suite 500 | Irvine, CA 92614 | tetratech.com

This message, including any attachments, may include privileged, confidential and/or inside information. Any distribution or use of this communication by anyone other than the intended recipient is strictly prohibited and may be unlawful. If you are not the intended recipient, please notify the sender by replying to this message and then delete it from your system.

Please consider the environment before printing. Read more

TETRA TECH

Appendix C—Historical Aerials, City Directories and Topographic Maps

HISTORICAL AERIALS

Project Property: Kapital Partners, LLC - 2655
The Alameda, Santa Clara, CA
Kapital Partners, LLC - 2655 The Alameda, Santa Clara, CA
Santa Clara CA

Project No: 1347-0001

Requested By: Tetra Tech, Inc.

Order No: 22022400175

Date Completed: February 28,2022

Aerial Maps included in this report are produced by the sources listed above and are to be used for research purposes including a phase I report. Maps are not to be resold as commercial property. ERIS provides no warranty of accuracy or liability. The information contained in this report has been produced using aerial photos listed in above sources by ERIS Information Inc. (in the US) and ERIS Information Limited Partnership (in Canada), both doing business as 'ERIS'. The maps contained in this report do not purport to be and do not constitute a guarantee of the accuracy of the information contained herein. Although ERIS has endeavored to present information that is accurate, ERIS disclaims, any and all liability for any errors, omissions, or inaccuracies in such information and data, whether attributable to inadvertence, negligence or otherwise, and for any consequences arising therefrom. Liability on the part of ERIS is limited to the monetary value paid for this report.

Environmental Risk Information Services
A division of Glacier Media Inc.
1.866.517.5204 | info@erisinfo.com | erisinfo.com

Date	Source	Scale	Comments
2020	United States Department of Agriculture	1" = 500'	
2018	United States Department of Agriculture	1" = 500'	
2016	United States Department of Agriculture	1" = 500'	
2014	United States Department of Agriculture	1" = 500'	
2012	United States Department of Agriculture	1" = 500'	
2010	United States Department of Agriculture	1" = 500'	
2005	United States Department of Agriculture	1" = 500'	
2003	United States Department of Agriculture	1" = 500'	
1993	United States Geological Survey	1" = 500'	
1987	United States Geological Survey	1" = 500'	Best Copy Available
1980	United States Geological Survey	1" = 500'	
1974	United States Geological Survey	1" = 500'	
1968	United States Geological Survey	1" = 500'	
1965	Cartwright Aerial Surveys	1" = 500'	
1960	United States Geological Survey	1" = 500'	
1956	Agricultural Stabilization & Conserv. Service	1" = 500'	
1948	United States Geological Survey	1" = 500'	
1939	Agricultural Stabilization & Conserv. Service	1" = 500'	
1931	FAIRCHILD	1" = 500'	

Year: 2020
Source: USDA
Scale: 1" = 500'
Comment:

Address: Kapital Partners, LLC - 2655 The Alameda, Santa Clara, CA, Santa Clara, CA
Approx Center: -121.93736333,37.34619733

Order No: 22022400175

ERIS

Year: 2018
Source: USDA
Scale: 1" = 500'
Comment:

Address: Kapital Partners, LLC - 2655 The Alameda,
Santa Clara, CA, Santa Clara, CA
Approx Center: -121.93736333,37.34619733

Order No: 22022400175

ERIS

Year: 2016
Source: USDA
Scale: 1" = 500'
Comment:

Address: Kapital Partners, LLC - 2655 The Alameda,
Santa Clara, CA, Santa Clara, CA
Approx Center: -121.93736333,37.34619733

Order No: 22022400175

ERIS

Year: 2014
Source: USDA
Scale: 1" = 500'
Comment:

Address: Kapital Partners, LLC - 2655 The Alameda,
Santa Clara, CA, Santa Clara, CA
Approx Center: -121.93736333,37.34619733

Order No: 22022400175

ERIS

Year: 2012
Source: USDA
Scale: 1" = 500'
Comment:

Address: Kapital Partners, LLC - 2655 The Alameda,
Santa Clara, CA, Santa Clara, CA
Approx Center: -121.93736333,37.34619733

Order No: 22022400175

ERIS



Year: 2010
Source: USDA
Scale: 1" = 500'
Comment:

Address: Kapital Partners, LLC - 2655 The Alameda,
Santa Clara, CA, Santa Clara, CA
Approx Center: -121.93736333,37.34619733

Order No: 22022400175

ERIS

Year: 2005
Source: USDA
Scale: 1" = 500'
Comment:

Address: Kapital Partners, LLC - 2655 The Alameda,
Santa Clara, CA, Santa Clara, CA
Approx Center: -121.93736333,37.34619733

Order No: 22022400175

ERIS

Year: 2003
Source: USDA
Scale: 1" = 500'
Comment:

Address: Kapital Partners, LLC - 2655 The Alameda,
Santa Clara, CA, Santa Clara, CA
Approx Center: -121.93736333,37.34619733

Order No: 22022400175

ERIS

Year: 1993
Source: USGS
Scale: 1" = 500'
Comment:

Address: Kapital Partners, LLC - 2655 The Alameda,
Santa Clara, CA, Santa Clara, CA
Approx Center: -121.93736333,37.34619733

Order No: 22022400175

ERIS

Year: 1987
Source: USGS
Scale: 1" = 500'
Comment: Best Copy Available

Address: Kapital Partners, LLC - 2655 The Alameda, Santa Clara, CA, Santa Clara, CA
Approx Center: -121.93736333,37.34619733

Order No: 22022400175

ERIS

Year: 1980
Source: USGS
Scale: 1" = 500'
Comment:

Address: Kapital Partners, LLC - 2655 The Alameda,
Santa Clara, CA, Santa Clara, CA
Approx Center: -121.93736333,37.34619733

Order No: 22022400175

ERIS

Year: 1974
Source: USGS
Scale: 1" = 500'
Comment:

Address: Kapital Partners, LLC - 2655 The Alameda,
Santa Clara, CA, Santa Clara, CA
Approx Center: -121.93736333,37.34619733

Order No: 22022400175

ERIS

Year: 1968
Source: USGS
Scale: 1" = 500'
Comment:

Address: Kapital Partners, LLC - 2655 The Alameda,
Santa Clara, CA, Santa Clara, CA
Approx Center: -121.93736333,37.34619733

Order No: 22022400175

ERIS

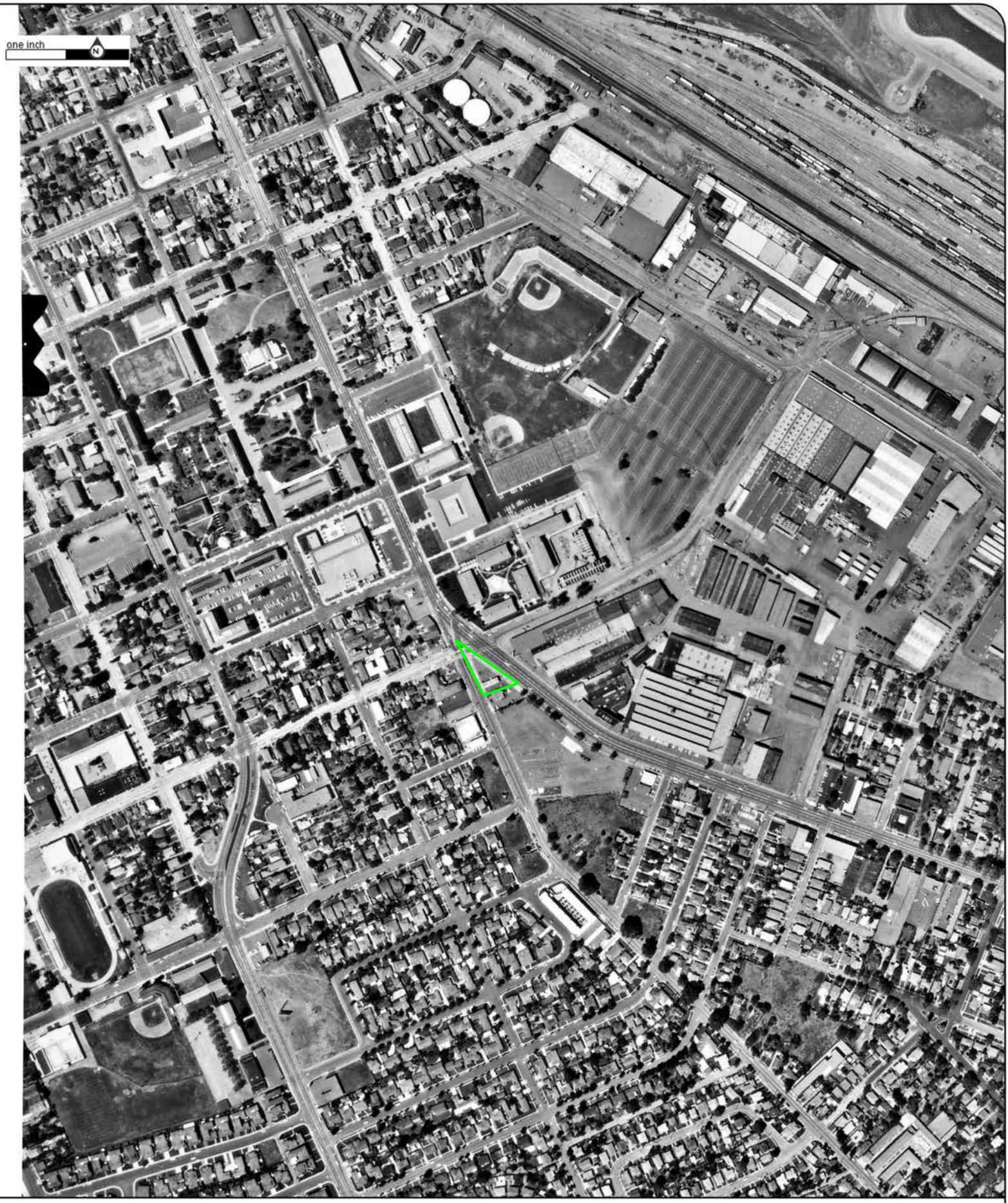

Year: 1965
Source: CAS
Scale: 1" = 500'
Comment:

Address: Kapital Partners, LLC - 2655 The Alameda, Santa Clara, CA, Santa Clara, CA
Approx Center: -121.93736333,37.34619733

Order No: 22022400175

ERIS

Year: 1960
Source: USGS
Scale: 1" = 500'
Comment:

Address: Kapital Partners, LLC - 2655 The Alameda, Santa Clara, CA, Santa Clara, CA
Approx Center: -121.93736333,37.34619733

Order No: 22022400175

ERIS

Year: 1956
Source: ASCS
Scale: 1" = 500'
Comment:

Address: Kapital Partners, LLC - 2655 The Alameda,
Santa Clara, CA, Santa Clara, CA
Approx Center: -121.93736333,37.34619733

Order No: 22022400175

ERIS

Year: 1948
Source: USGS
Scale: 1" = 500'
Comment:

Address: Kapital Partners, LLC - 2655 The Alameda, Santa Clara, CA, Santa Clara, CA
Approx Center: -121.93736333,37.34619733

Order No: 22022400175

ERIS

Year: 1939
Source: ASCS
Scale: 1" = 500'
Comment:

Address: Kapital Partners, LLC - 2655 The Alameda,
Santa Clara, CA, Santa Clara, CA
Approx Center: -121.93736333,37.34619733

Order No: 22022400175

ERIS

Year: 1931
Source: FAIRCHILD
Scale: 1" = 500'
Comment:

Address: Kapital Partners, LLC - 2655 The Alameda, Santa Clara, CA, Santa Clara, CA
Approx Center: -121.93736333,37.34619733

Order No: 22022400175

ERIS

CITY DIRECTORY

Project Property:	*Kapital Partners, LLC - 2655 The Alameda, Santa Clara, CA* *Kapital Partners, LLC - 2655 The Alameda, Santa Clara, CA* *Santa Clara, CA 95050*
Project No:	*1347-0001*
Requested By:	*Global Environmental Permitting*
Order No:	*22022400175*
Date Completed:	*February 28, 2022*

Environmental Risk Information Services
A division of Glacier Media Inc.
1.866.517.5204 | info@erisinfo.com | erisinfo.com

February 28, 2022
RE: CITY DIRECTORY RESEARCH
Kapital Partners, LLC - 2655 The Alameda, Santa Clara, CA
Kapital Partners, LLC - 2655 The Alameda, Santa Clara, CA Santa Clara, CA

Thank you for contacting ERIS for an City Directory Search for the site described above. Our staff has conducted a reverse listing City Directory search to determine prior occupants of the subject site and adjacent properties. We have provided the nearest addresses(s) when adjacent addresses are not listed. If we have searched a range of addresses, all addresses in that range found in the Directory are included.

Note: Reverse Listing Directories generally are focused on more highly developed areas. Newly developed areas may be covered in the more recent years, but the older directories will tend to cover only the "central" parts of the city. To complete the search, we have either utilized the ACPL, Library of Congress, State Archives, and/or a regional library or history center as well as multiple digitized directories. These do not claim to be a complete collection of all reverse listing city directories produced.

ERIS has made every effort to provide accurate and complete information but shall not be held liable for missing, incomplete or inaccurate information. To complete this search we used the general range(s) below to search for relevant findings. If you believe there are additional addresses or streets that require searching please contact us at 866-517-5204.

Search Criteria:

2550-2710 of The Alameda
2850-3000 of Park Ave
700-799 of Bellomy St

Search Results Summary

Date	Source	Comment
2020	DIGITAL BUSINESS DIRECTORY	
2016	DIGITAL BUSINESS DIRECTORY	
2012	DIGITAL BUSINESS DIRECTORY	
2006	HAINES	
2001-2002	HAINES	
1995-1996	HAINES	
1990-1991	HAINES	
1987	HAINES	
1981	HAINES	
1976	HAINES	
1971	HAINES	
1966	PACIFIC TELEPHONE	
1961	PACIFIC TELEPHONE	
1955	POLKS	
1950	POLKS	
1945	POLKS	
1940	POLKS	
1935	POLKS	
1930	POLKS	

700 **PIZZA MY HEART**...*Pizza*
750 **MARIE GRABILL**...*Residential*

2851 **VIA**...*Federal Government Contractors*
2851 **VIA**...*Social Service & Welfare Organizations*
2851 **VIA**...*Speech Pathologists*
2905 **ICE CREAM TACOS ROCKO'S**...*Restaurants*
2905 **MISSION CITY CREAMERY**...*Ice Cream Parlors*
2925 **UNIVERSITY CLEANERS**...*Cleaners*

2020 THE ALAMEDA
SOURCE: DIGITAL BUSINESS DIRECTORY

2555 **TACO BELL**...*Restaurants*
2555 **TACO BELL**...*Restaurants*
2565 **WICKED CHICKEN**...*Foodscarry Out*
2565 **WICKED CHICKEN**...*Restaurants*
2605 **KEY ME**...*Keys*
2605 **SAFEWAY**...*Grocers-retail*
2605 **SAFEWAY**...*Convenience Stores*
2605 **SAFEWAY**...*Florists-retail*
2605 **STARBUCKS**...*Coffee Shops*
2615 **ROUND TABLE PIZZA**...*Hotels & Motels*
2615 **ROUND TABLE PIZZA**...*Restaurants*
2615 **ROUND TABLE PIZZA**...*Pizza*
2615 **ROUND TABLE PIZZA**...*Foodscarry Out*

2016 BELLOMY ST
SOURCE: DIGITAL BUSINESS DIRECTORY

700 **PIZZA MY HEART**...*Restaurants*
700 **PIZZA MY HEART**...*Pizza*
750 **MARIE GRABILL**...*Residential*
780 **MUELLER LANCE**...*Residential*

2851 **VIA**...*Social Service & Welfare Organizations*
2905 **MISSION CITY CREAMERY**...*Ice Cream Parlors*
2925 **DELI COFFEE**...*Coffee Shops*
2925 **UNIVERSITY CLEANERS**...*Cleaners*

2555 **ELECTRIC CHARGING STATION**...*Electric Charging Station*
2555 **TACO BELL**...*Foods-carry Out*
2555 **TACO BELL**...*Restaurants*
2565 **WICKED CHICKEN**...*Restaurants*
2605 **ELECTRIC CHARGING STATION**...*Electric Charging Station*
2605 **SAFEWAY**...*Grocers-retail*
2605 **SAFEWAY**...*Florists-retail*
2615 **LOCKSMITH A1**...*Locks & Locksmiths*
2615 **ROUND TABLE PIZZA**...*Pizza*
2615 **ROUND TABLE PIZZA**...*Restaurants*

2012
SOURCE: DIGITAL BUSINESS DIRECTORY

BELLOMY ST

700 **STUFT PIZZA**...*Pizza*

2012
SOURCE: DIGITAL BUSINESS DIRECTORY

PARK AVE

2851 **VIA**...*Speech Pathologists*
2905 **BLONDIE'S FROZEN YOGURT & ICE**...*Ice Cream Parlors*
2905 **CREAM**...*Ice Cream Parlors*
2925 **DELI COFFEE**...*Coffee Shops*
2925 **UNIVERSITY CLEANERS**...*Cleaners*

2555 **TACO BELL**...*Restaurants*
2565 **SMOKE EATERS HOT WINGS**...*Restaurants*
2605 **BLOCKBUSTER EXPRESS**...*Video Rental Kiosks*
2605 **CARDTRONICS ATM**...*Automated Teller Machines*
2605 **SAFEWAY**...*Grocers-retail*
2605 **STARBUCKS**...*Coffee Shops*
2615 **ROUND TABLE PIZZA**...*Pizza*

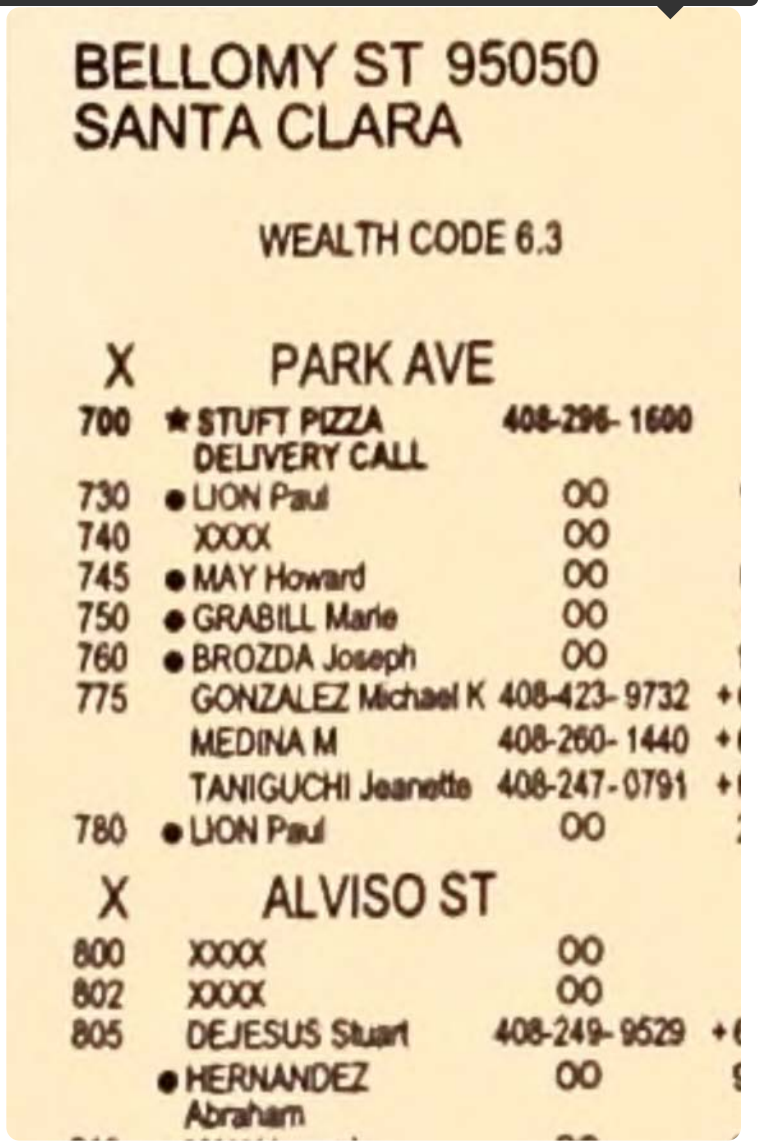

BELLOMY ST 95050
SANTA CLARA

WEALTH CODE 6.3

X PARK AVE

700 ★ STUFT PIZZA 408-296-1600
DELIVERY CALL
730 ● LION Paul OO
740 XXXX OO
745 ● MAY Howard OO
750 ● GRABILL Marie OO
760 ● BROZDA Joseph OO
775 GONZALEZ Michael K 408-423-9732
MEDINA M 408-260-1440
TANIGUCHI Jeanette 408-247-0791
780 ● LION Paul OO

X ALVISO ST

800 XXXX OO
802 XXXX OO
805 DEJESUS Stuart 408-249-9529
● HERNANDEZ Abraham OO

A/CRSBY & PRNM

2797	★	CHIROPRACTIC USA	408-244-7677
	★	CROWDER CHIRO SPRTS&WLLNSS	408-244-5317
	★	EMBEDDED DISTRIBUTED NTWRKNG	408-249-8731
	★	IMAGE MEDIA	408-249-5237
	★	KENNEDY WM E ATTY	408-241-1000
	★	MORTGAGE SELECT WDE	408-248-0510
	★	RED FLAGS HELP	408-244-7077
2851	★	VIA REHABILITATION SERVICE INC	408-243-7861

X VARSI PL

2905	★	DANCE AFFAIR THE	408-243-4834
2925	★	UNIV CLEANERS	408-241-0475
2937		XXXX	00

X BELLOMY ST

★ 17 BUS 83 RES 13 NEW

OF DANIEL MASH

X CAMINO DR

2455	★	BEALS ALLIANCE	408-985-7200
	★	BEALS ALLIANCE	408-985-5217
	★	BEALS GROUP THE	408-985-7200
	★	BEALS SPORT	408-985-7200
	★	BEALS SPORT	408-985-5217
	★	BEALS SPORTS COLLABORATIVE	408-423-9284
	★	THE BEALS GROUP	408-985-5217

X MISSION ST

2555	★	TACO BELL	408-244-3397
2565	★	UNIV CHICKEN	408-241-2582
2605	★	SAFEWAY FOOD& DRUG	408-244-6873
2615	★	ROUND TABLE PIZZA	408-248-9123

X BELLOMY ST

X PARK AVE

X MARKET ST

X FRANKLIN ST

3210		BAKER Ashley	408-244-7697

BELLOMY 95050
SANTA CLARA

WEALTH CODE 5 4

X THE ALAMEDA

700 * STUFT PIZZA 408-296-1600

X PARK AV

730 CURTIS Paul 408-615-0413
● LION Paul OO
740 BOND Steve J 408-248-7883
745 COOPER Robert 408-247-8689
GOLDEN John 408-985-0118
● MAY Howard OO
750 BARI Jami-Lynn 408-248-1523
● GRABILL Amy 408-983-1056
TRYTKO Sonja 408-249-9893
760 ● BROZDA Joseph OO
775 JACKSON Carla J 408-985-0825
MORIARTY Eamon 408-247-0989
● VISO James OO
780 DORSEY Andrew 408-246-6439
DORSEY Andrew 408-961-7914
● LION Paul OO

X ALVISO

800 ● POLLASTRINI P OO
VANSICKLE P Scott 408-243-6445
802 XXXX OO
805 BERV Lauren 408-260-0402
BERV Lauren 408-961-8257
COLANTINO Corina 408-248-1407

2787 * CROWDER CHARLES DC 408-244-5317
* KENNEDY WM E ATTY 408-241-1000
* LEDGERPLUS OF SANTA CLARA 408-246-3534
* MORTGAGE SELECT WDE 408-248-0510
* RAISH ALLAN W CPA 408-246-3534
* SMITH ALICE M DC 408-247-3060
* SMITH CHIROPRTC HLTH&SPRTS CTR 408-247-3060
* SMITH DAVID A DC CCSP 408-247-3060
* SOKOLOFF LARRY 408-296-6873
* WAUKESHA DIVISION 408-244-6709
* Y C D MULTIMEDIA INC 408-248-8224
2851 * MCCULLOUGH JUNE A PHD CCCA 408-243-7861
* VIA REHABILITATION SERVICE INC 408-243-7861
2905 * DANCE AFFAIR PRESC 408-243-4834
2906 XXXX OO
2925 * UNIV CLEANERS 408-241-0475
2935 XXXX OO
2937 XXXX OO
2991 ● HERBST George OO
* 32 BUS 121 RES 36 NEW

2455	●STRAWN Randall	00
X	MISSION	
2505	●MAAS E	00
	★PAC BWN OF SCLAR	408-244-1040
2555	●BUSHNELL Allan	00
	★TACO BELL	408-244-3397
2565	●BUSHNELL Allan	00
	★LITTLE PROFESSOR LIQUOR STORE	408-296-0790
2585	★NAILS BY TINA	408-247-7661
2595	★XUAN MAI REST	408-247-1189
X	BELLOMY	
X	PARK AV	
2601	XXXX	00
2603	★CLUCK UNIV CHKN CO	408-241-2582
2605	★SAFEWAY FOOD&DRUG	408-244-6873
	★SAFEWAY FOOD&DRUG FLORAL SHOP	408-244-0696
	★SAFEWAY FOOD&DRUG PHARMACY	408-244-0357
2610	XXXX	00
2615	★ROUND TABLE PIZZA	408-248-8123
2620	XXXX	00
2665	XXXX	00
2680	XXXX	00
2705	★GOOD EARTH REST	408-984-0960
2795	XXXX	00
X	MARKET	
3030	XXXX	00

BELLOMY 95050
SANTA CLARA

WEALTH CODE 5.1

390	XXXX	00
400	XXXX	00
501	XXXX	00
526	XXXX	00
700	★STUFT PIZZA	296-1600
740	XXXX	00
745	●MEEHAN Richard	00
750	●LION Paul	00
	MILLER James	249-7726 +
	MILLER James	246-9451 +
760	●BROZDA Joseph	00
775	ELLIOTT Robert	243-0956
	ELLIOTT Verna	243-0956
	JACKSON Carla J	985-0825 +
780	MARTINEZ J M	261-0823 +
800	XXXX	00
802	XXXX	00
805	DODGE Kalia	984-6691
819	XXXX	00

1995-1996 PARK AVE
SOURCE: HAINES

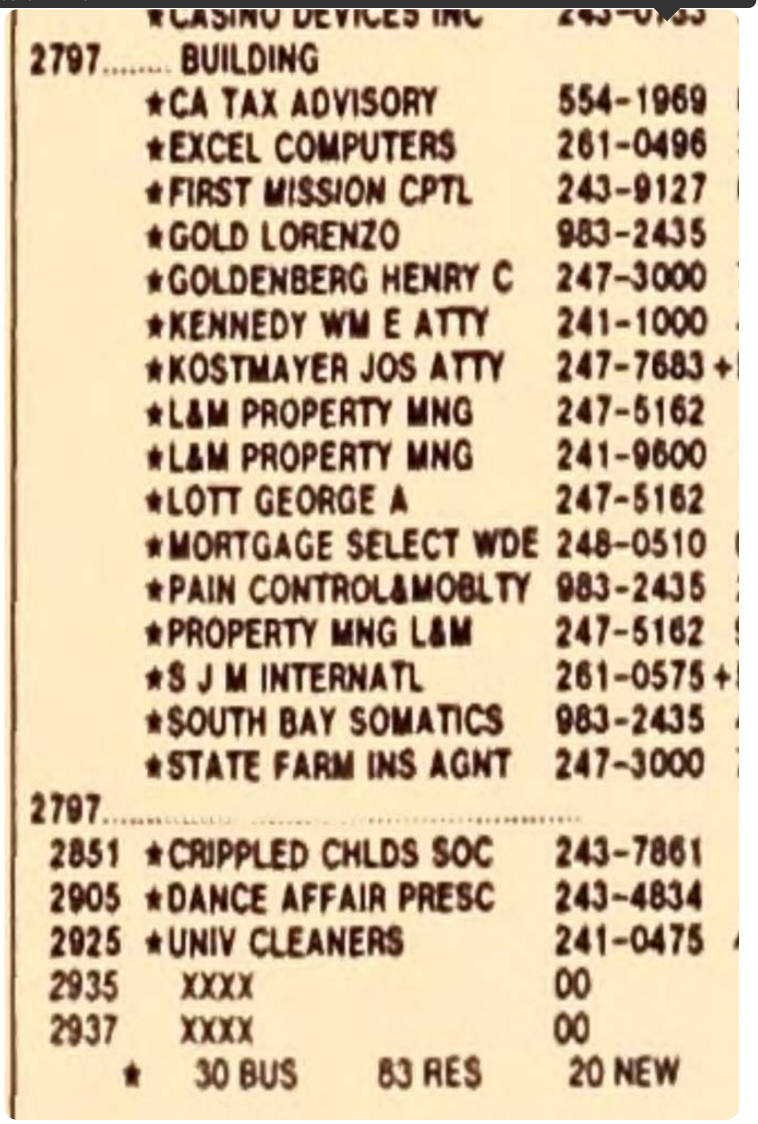

	★CASINO DEVICES INC	243-0933
2797	BUILDING	
	★CA TAX ADVISORY	554-1969
	★EXCEL COMPUTERS	261-0496
	★FIRST MISSION CPTL	243-9127
	★GOLD LORENZO	983-2435
	★GOLDENBERG HENRY C	247-3000
	★KENNEDY WM E ATTY	241-1000
	★KOSTMAYER JOS ATTY	247-7683 +
	★L&M PROPERTY MNG	247-5162
	★L&M PROPERTY MNG	241-9600
	★LOTT GEORGE A	247-5162
	★MORTGAGE SELECT WDE	248-0510
	★PAIN CONTROL&MOBLTY	983-2435
	★PROPERTY MNG L&M	247-5162
	★S J M INTERNATL	261-0575 +
	★SOUTH BAY SOMATICS	983-2435
	★STATE FARM INS AGNT	247-3000
2797		
2851	★CRIPPLED CHLDS SOC	243-7861
2905	★DANCE AFFAIR PRESC	243-4834
2925	★UNIV CLEANERS	241-0475
2935	XXXX	00
2937	XXXX	00
	★ 30 BUS 83 RES 20 NEW	

1995-1996 THE ALAMEDA
SOURCE: HAINES

2391	XXXX	00
2421	★TECHNIKA HAIR SALON	244-2131
2455	XXXX	00
2505	★CO Z B EXEC INN	244-1040
2555	★TACO BELL	244-3397
2565	★LITTLE PRFSSR LQR	296-0790
2585	★NAIL BY TINA	247-7661
2595	★XUAN MAI REST	247-1189 +
2603	★CLUCK UNIV CHKN CO	241-2582 +
2605	★SAFEWAY STR	244-6873
	★SAFEWAY STR FLRL SH	244-0696
	★SAFEWAY STR PHAR	244-0357
2610	XXXX	00
2615	★ROUND TABLE PIZZA	248-9123
	★THE ROUND TBLE PZZA	248-9123
2620	XXXX	00
2665	XXXX	00
2680	XXXX	00
2705	★GOOD EARTH REST	984-0960
2795	XXXX	00
3030	XXXX	00

1990-1991 BELLOMY ST
SOURCE: HAINES

526	XXXX	00
528	XXXX	00
700	★MOUNTAIN MIKES PZZA	241-2850
740	JAEB Bradley	243-3975
	JAEB Kirsten	243-3975
745	XXXX	00
760	JAEB Winston	984-6854
	RUEDA Kevin	984-6854
775	APARTMENTS	
	BORDEN S	247-0243
	ELLIOTT Robert	243-0956
	POLLEY Harold	247-2230
	SIMON M	244-1620
1	SOARES A	249-0189
775		
780	REINHOLDTSEN Rik	241-0845
800	XXXX	00
802	TORRES Patricia C	243-4507
805	OREGLIA Ken	247-4216

1990-1991 PARK AVE
SOURCE: HAINES

2797	★A A E ARCHITECTS	247-8805
	★BAYWEST ASC COML RE	248-0382
	★COMPREHNSV TAXES	554-1969
	★ENDTECH	246-8314
	★FIRST MISSION CPTL	243-9127
	★GOLDENBERG HENRY C	247-3000
	★L&M PROPERTIES	248-9600
	★L&M PROPERTY MNG	247-5162
	★LOTT GEORGE A	247-5162
	★MORTGAGE SELECT WDE	248-0510
	★PROPERTY MNG L&M	247-5162
	★STATE FARM INS AGNT	247-3000
2851	★CRIPPLED CHILDREN	243-7861
2905	★DANCE AFFAIR PRE SC	243-4834
	★DANCE AFFAIR THE	243-4834
2925	★PARK CLNRS&SHOE RPR	248-3227
2935	XXXX	00
2937	★MARIOS REST&BAR	985-0223
2939	★COPY CRAFT	247-4692
NO #	★UNIV UNION SERVICE	243-0152
	★ 23 BUS 81 RES 41 NEW	

Report ID: 22022400175 - 2/28/2022
www.erisinfo.com

2234	*STERLING MOTEL	249-7051
2235	*BACOSA PAUL STUDIO	296-1016
2245	*NATL AWARDS&TRPHYS	244-5757
	*NATL RIBBON COMPANY	244-6065
2251	*FILOMENA BRIDAL SHP	243-1862
2255	ARAUJO Greg	243-8028
2271	XXXX	00
2323	*OMARS DINER	296-6588
2350	XXXX	00
2391	*POWER THRUST OIL CO	296-9969
2455	XXXX	00
2505	*CO Z 8 EXEC INN	244-1040
	*COZY 8 EXECUTVE INN	244-1040
	*EXECUTIVE INN	244-1040
2555	*TACO BELL	244-3397
2565	*LITTLE PROF BOTTLE	296-0790
2585	NAIL Tina	247-7661
2595	XXXX	00
2603	*U S VIDEO	248-7677
2605	*SAFEWAY STR	244-6873
2610	XXXX	00
2615	*ROUND TABLE PIZZA	248-9123
	*THE ROUND TBLE PZZA	248-9123
2620	XXXX	00
2665	XXXX	00
2680	XXXX	00
2705	*GOOD EARTH REST	984-0960
2795	XXXX	00
3030	XXXX	00

526	XXXX	00
528	XXXX	00
530	XXXX	00
700	*MOUNTAIN M PIZZA	241-2850
745	XXXX	00
760	YODER Greg	985-6977
	YODER Pam	985-6977
775	APARTMENTS	
	BORDEN S	247-0243 +7
	ELLIOTT Robert	243-0956
	ELLIOTT Verna	243-0956

1987
SOURCE: HAINES

BELLOMY ST - B

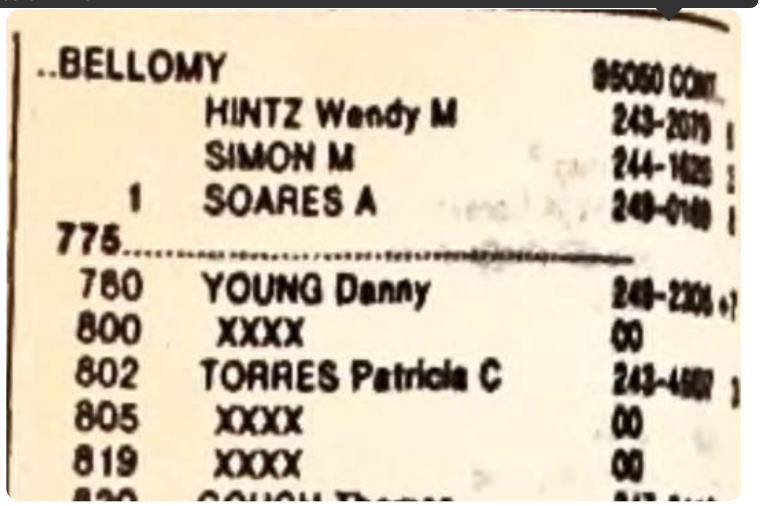

..BELLOMY

	HINTZ Wendy M	243-2019
	SIMON M	244-1626
1	SOARES A	249-0169
775		
780	YOUNG Danny	249-2306
800	XXXX	00
802	TORRES Patricia C	243-4682
805	XXXX	00
819	XXXX	00

1987
SOURCE: HAINES

PARK AVE

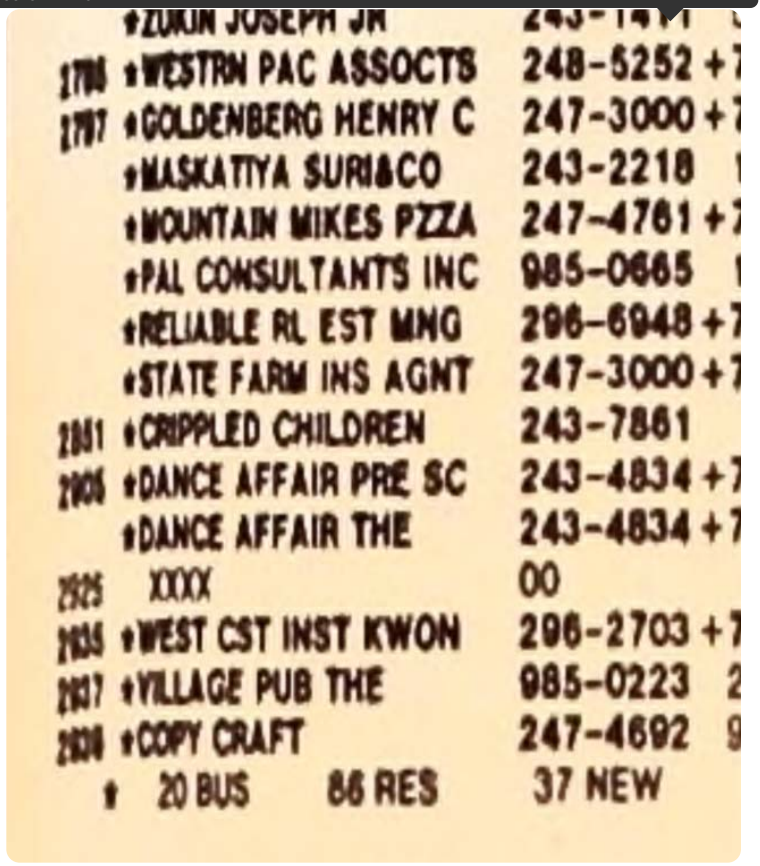

	♦ZUKIN JOSEPH JR	243-1411
1706	♦WESTRN PAC ASSOCTS	248-5252
1707	♦GOLDENBERG HENRY C	247-3000
	♦MASKATIYA SURI&CO	243-2218
	♦MOUNTAIN MIKES PZZA	247-4761
	♦PAL CONSULTANTS INC	985-0665
	♦RELIABLE RL EST MNG	296-6948
	♦STATE FARM INS AGNT	247-3000
1851	♦CRIPPLED CHILDREN	243-7861
1906	♦DANCE AFFAIR PRE SC	243-4834
	♦DANCE AFFAIR THE	243-4834
1925	XXXX	00
1935	♦WEST CST INST KWON	296-2703
1937	♦VILLAGE PUB THE	985-0223
1938	♦COPY CRAFT	247-4692
	♦ 20 BUS 86 RES	37 NEW

1987 THE ALAMEDA

SOURCE: HAINES

2391	★POWER THRUST OIL CO	296-5009
2455	★PRIVATE PTRL OFCR	243-8760 +
	★YOUNG WM H	243-4633 +
2505	★COZY 8 EXEC INN	244-1040
	★EXECUTIVE INN	244-1040 +
2555	★TACO BELL	244-3397
2565	★LITTLE PROF BOTTLE	296-0790
2585	★UNIV CTR BARBR SHP	243-0101
2595	★YOGURT CITY	984-1841 +
2603	★US VIDEO	248-7677 +
2605	★SAFEWAY STR SCLAR	244-6873
2610	XXXX	00
2615	★ROUND TABLE PIZZA	248-9123
	★THE ROUND TBLE PZZA	248-9123
2620	XXXX	00
2665	★RAYS TOWING	243-1820 +
	★UNIV UNION SERVICE	243-0152
2680	XXXX	00
2705	★GOOD EARTH REST	984-0960
2795	XXXX	00
3030	BELL C	296-5356
3070	CARDOSA Antonio F	241-6313
3160	★YEE LIN RESTAURANT	984-9845

1981 BELLOMY ST

SOURCE: HAINES

560	NORRIS ALBERT	241-9116 8
565	XXXX	00
567	J E WELDING CO	246-3391 6
700	MOUNTAIN M PIZZA	241-2850 +1
740	HOUSE OF ROIE	296-9693
740½	CARRILLO JESSE	243-1661
745	XXXX	00
760	BROZDA MICHAEL	248-4228 +1
775	ELLIOTT VERNA R	243-0956
	KOZLOSKI JAMES R	247-1805 +1
	KOZLOSKI NANCY L	248-9155 0
	SOARES A	249-0169 8
780	XXXX	00
800	EVANS CHIP	984-2093 9
802	ARNOLD B	243-4507 +1
805	FIGUEROA JUAN	249-2603 +1
820	MICKUNAS MARK D	247-3435 9
	OMORI MICHAEL J	985-1293 +1
	SQUIRES S	244-1227 +1
	VARGAS MARIE	243-2940
830	GONSALVES SKIP	246-2180 +

1981 PARK AVE
SOURCE: HAINES

2785	BINI LOUIS M ASC	244-2170
2797	MASKATIYA SURI&CO	243-2218 +
	P A L CONSULTANTS	985-0665 +
	SURI SUNIL CPA	243-2218 +
2851	CRIPPLED CHLDRN SOC	243-7861
2925	DANCE AFFAR THE	243-4834
2935	CHROME CITY	246-3346
2937	VILLAGE PUB THE	247-3785
2939	COPY CRAFT	247-4692
	★ 24 BUS 113 RES	53 NEW

1981 THE ALAMEDA
SOURCE: HAINES

2491	XXXX	00
2500	XXXX	00
2505	KAMTEC CORP	247-0683
	WOODEN NICKEL THE	247-0552
2565	LITTLE PROF BTTL SH	296-0790
2575	XXXX	00
2585	UNIV CT BARBER SHOP	243-0101
2595	DOOLEYS TAVERN	247-2644
2600	IMPORTER THE	248-5700
2603	MARVEL CLEANERS	296-4272
2605	SAFEWAY ST S CLARA	244-6873
2610	XXXX	00
2615	ROUND TABLE PIZZA	248-9123
	THE ROUND TBLE PZZA	248-9123
2620	ASSOCTN OF THE ARTS	249-4030
	BUSINESS SOLUTIONS	249-4030
	CA PLANT PROTECTION	248-4809 +
	COMMERCL PHOTO CO	247-3883
	FACE TO FACE TYPOGR	241-8840 +
	TARGET STUDIOS	249-3242
	UNIVRSL SLS APLCTNS	247-3883
2624	A A A WOMEN DETCTV	248-0919 +
	YOUNG W H DTCTV AGC	243-4633
2626	XXXX	00
2630	CREST MFG	248-8034
2636	BI CITY PAINT&BODY	241-2042
	T K K ENTERPRISES	241-2043 +
2650	XXXX	00
2665	UNIV UNION SERVICE	243-0152 +
2680	ALAMEDA SIGNS	296-2575
2690	XXXX	00
2705	GOOD EARTH THE	984-0960 +
2795	UNIV MOBIL SERVICE	243-7667
3030	SILVA FRANK V	296-0351
3040	XXXX	00

1976 BELLOMY ST
SOURCE: HAINES

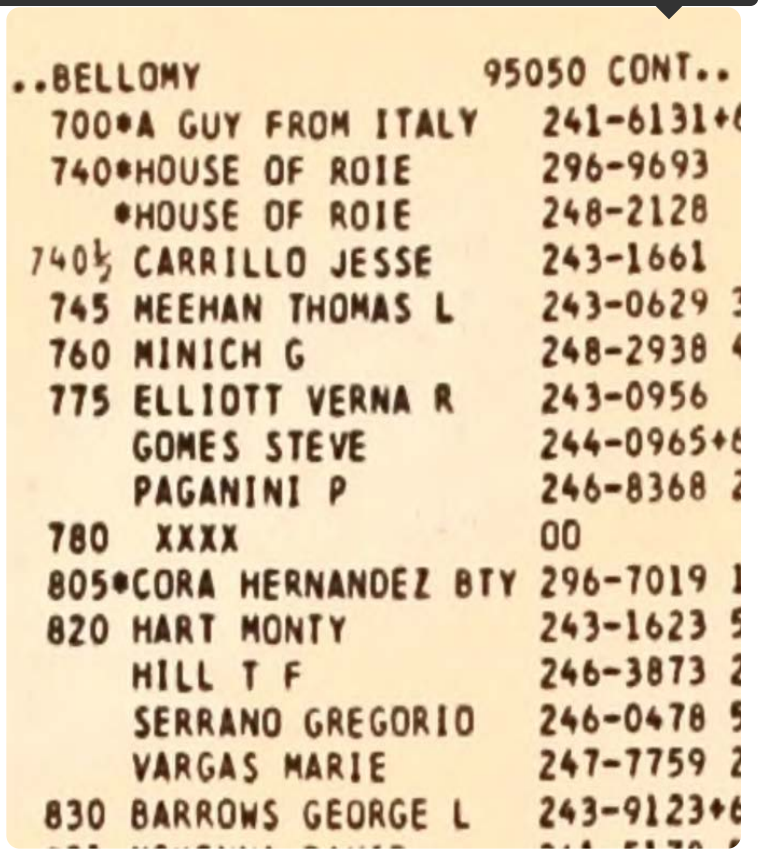

```
..BELLOMY                    95050 CONT..
  700*A GUY FROM ITALY       241-6131+6
  740*HOUSE OF ROIE          296-9693
     *HOUSE OF ROIE          248-2128
 740½ CARRILLO JESSE         243-1661
  745 MEEHAN THOMAS L        243-0629
  760 MINICH G               248-2938
  775 ELLIOTT VERNA R        243-0956
      GOMES STEVE            244-0965+6
      PAGANINI P             246-8368
  780  XXXX                  00
  805*CORA HERNANDEZ BTY     296-7019
  820 HART MONTY             243-1623
      HILL T F               246-3873
      SERRANO GREGORIO       246-0478
      VARGAS MARIE           247-7759
  830 BARROWS GEORGE L       243-9123+6
```

1976 PARK AVE
SOURCE: HAINES

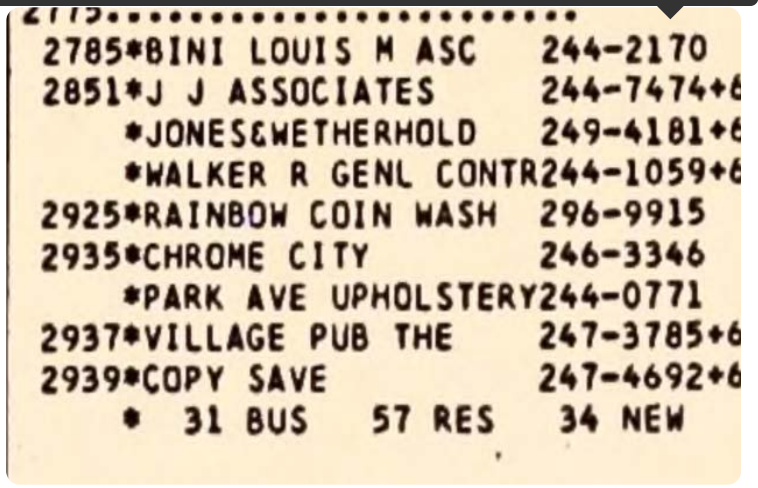

```
2775.........................
2785*BINI LOUIS M ASC        244-2170
2851*J J ASSOCIATES          244-7474+6
    *JONES&WETHERHOLD        249-4181+6
    *WALKER R GENL CONTR     244-1059+6
2925*RAINBOW COIN WASH       296-9915
2935*CHROME CITY             246-3346
    *PARK AVE UPHOLSTERY     244-0771
2937*VILLAGE PUB THE         247-3785+6
2939*COPY SAVE               247-4692+6
    *  31 BUS   57 RES   34 NEW
```

1976 — THE ALAMEDA
SOURCE: HAINES

2491 XXXX 00
2500*WAREHOUSE SALES 248-1228
2505 CHANDLER JEFF 247-0683
*WOODEN NICKEL THE 247-0552
2565*RYANS PAT LIQUORS 296-0790
2575*PARK AVE BEAUTY SLN 248-2131
2585*UNIV CENTR BARBER 243-0101
2595*GODFATHERS SANDWCHS 247-2644
2600*CREATIVE DISTRIBUTR 296-4041
*IMPORTER THE 248-5700
*THE IMPORTER 248-5700
2603*CURTIN CALL 296-3614
*MARVEL CLEANERS 296-4272
2615*ROUND TABLE PIZZA 248-9123
*THE RND PZZA SCLAR 248-9123
2620*CALIF PLANT PROTCTN 246-4890
2624*A A A WOMEN DETCTVS 248-0919
*INTER POLL SECURITY 249-7771
*YOUNG DETECTIVE AGC 243-4633
*YOUNG WILLIAM H 243-4633
2626*WILLKEN LUMBER CO 247-1616
2630*CREST MFG 248-8034
2636*BI CITY PAINT&BODY 241-2042
*T K K ENTERPRISES 241-2043
2650 XXXX 00
2665*UNIV UNION SERVICE 243-0152
2680*ALAMEDA SIGNS 296-2575
2690 XXXX 00
2705*BIG BICKS II 984-8015
2795*UNIV MOBIL SERVICE 243-7667
3030 SILVA FRANK V 296-0351

1971 — BELLOMY ST
SOURCE: HAINES

565*HOLMAN ORILLING 241-4264
567*PORTABLE WELDING CO 243-6528
740*HOUSE OF ROIE 296-9693
*HOUSE OF ROIE 248-2128
740½ CARRILLO JESSE 243-1661
745 SIBONA G 296-7724
760 MINICH JOS 296-0800
775 ADLER JOEL D 244-5865
ELLIOTT VERNA R 243-0956
KOERPER OTTO W 248-1661
780 XXXX 00
805*CORA HERNANDEZ BTY 296-7019
RANDALL RUSSELL 247-3532
820 PATTERSON SHIRLEY 244-0411
SANTILLANA CECILIO 248-1450

..PARK AV 95050 CONT..
2775....BUILDING
*AA ANSWERING SV 378-2611
*ALLIED ASSOCIATES 295-5291+
*BAKER HAROLD 248-2700
*BELLOW WM K MD 248-2700
*BOB DEE&ASSOCIATES 248-2345+
*CALIF ADJUSTERS 243-2196+
*CYDRO ENGINEERING 248-4100+
*DURACLEAN 241-1161
*ELECTRO PAINTER INC 244-2748+
*EPILEPSY SOCIETY 243-1908
*ESTATE ASSOCIATES 243-8125+
*GENERAL BUSINESS SV 296-5449
*GENERAL INS BROKERS 244-3600+
*HOFFMAN DANIEL N 244-4464
*K R E P FM RADIO 243-4252
*KAISER ROBT M 244-5900
*NEW JERSEY MACHINE 241-7494
*PACIFC MOBILE WASH 259-2900+
*PARK AVENUE ANS SV 244-3600
*PHYSICIANS EXCHANGE 248-2700
*PRUETT JAMES F 244-4464
*PURITY POOL SERVICE 243-6243+
*SARATOGA SCRTRL SV 246-5432
*STA CLARA BGLR ALRM 298-2270
*STA CLARA TELE ANS 244-3600
*TELEPHONE ANSWRNG 244-3600
*TO YOUR DR STM CLNG 379-2125
*TRIPLETT JOHN R 244-4464
*TRIPLETT PRUETT 244-4464
*VALLY INDSTRL PUMPG 243-7900
2785*BINI LOUIS M ASC 244-2170
2925*RAINBOW COIN WASH 296-9915
2935*CHROME CITY 246-3346
*PARK AVE UPHOLSTERY 244-0771
2937*NARDIS CLEANERS 244-5578
*NARDIS RG&UPHL CLN 244-5578
2939*MAKE A TAPE 296-6777+
*MAT SALES CO 296-6778+
* 38 BUS 59 RES 37 NEW

2455*BRANNONS RENTAL CTR 243-0150
2491 XXXX 00
2500*WAREHOUSE SALES 248-1228
2505*EL CAMINO CLUB 244-1466+
*ELCAMINO CLB RSTRNT 247-0685+
2565*RYANS PAT LIQUORS 296-0790
2575*UNIVERSITY BTY SLN 241-7450
2585*UNVRSTY CTR BRBR SH 243-0101+
2595*SALTS ESQ FISH&CHPS 246-7565
2600*IMPORTER THE 248-5700
*THE IMPORTER 248-5700
2603*MARVEL CLEANERS 296-4272
2615*ROUND TABLE PIZZA 248-9123
*THE ROUND TBL PIZZA 248-9123
2620*BOITANO LOUIS F CPA 244-9080
*BOITANO&SARGENT CPA 244-9080
*SARGENT FRANCIS V 244-9080
*YGY ADVERTSG BALLON 243-4633
*YOUNG PATROL 243-4633+
*YOUNG WM DETCTV AGY 243-4633
2626 FORSETH KENNETH S 247-1888+
*WILLKEN LUMBER CO 247-1616
2630*CREST MFG 248-8034
2636*BI CITY PAINT&BODY 241-2042
*METRO MFG 296-1150
*SAN JOSE DIVERS SRV 246-5563
*TKK ENTERPRISES 241-2043
2650*MSSN CPR&MBL HM RPR 244-5597
2665*UNIVERSITY UNION SV 243-0152+
2680*ALAMEDA SIGNS 296-2575
2690*CRISTINA WAREHSE CO 246-7649
2705*BIG BICKS 241-9212+
2795*UNIVERSITY SERIVCE 243-7667
3030 MONIZ TONY 244-2308+
SILVA FRANK V 296-0351

Report ID: 22022400175 - 2/28/2022
www.erisinfo.com

	DUFFY AUTO CO INC	
625	DAY & YOUNG INC	296-3055
630	MISSION BELL MNFGRING	248-7736
	REGAL SERVICE STATION	296-7469
740	HOUSE OF ROIE	248-2128
740	HOUSE OF ROIE	296-9693
740A	CARRILLO CARMEN	243-1661
745	SIBONA G	296-7724
750	QUINONES L	243-4306
760	MINICH J	296-0800
775	ELLIOTT VERNA R	243-0956
775	HABIBZADEH H	244-3711
775	KOERPER O W	248-1661
775	SANTOS LUCY	248-2109
775	NELSON W E	248-2963
775	KIELY D E MRS	244-3899
780	ABRAHAMSON P	248-2685
805	ANYS BEAUTY SHOP	296-5660
805	GRAY E M	248-6158
820	REYES L	241-2537
820	PARKS DOROTHY	296-8820
820	EMERICK OLIVE L	296-8974

2675	WILLIMAN E	248-8029
2775	AMERICAN AUTO SCHOOL	241-6456
2775	K R E P FM RADIO STN	243-4252
2775	PHYSICIANS EXCHANGE	248-2700
2775	ASSOC SECURITY AGENCY	248-9190
2775	PARK AVE ANSWERNG SVC	248-9500
2925	RAINBOW COIN WASH	296-9915
2925	AAA VACUUM SERVICE	248-4011
2935	PARK AVE UPHOLSTERY	244-0771
2937	CAVALIER PRINTING CO	244-9115
2939	AMER FAMLY STEAK HSE	244-8042
2939	DREYERS GRAND ICE CRM	296-1688
2939	AMER FAMILY STEAK HSE	296-9431
2991	MARCHICK H H	243-1441
2991	MIDAS MUFFLER SHOPS	296-0822

Report ID: 22022400175 - 2/28/2022
www.erisinfo.com

1966 THE ALAMEDA
SOURCE: PACIFIC TELEPHONE

2391	POWER THRUST [illegible]	243-1220
2421	MUSSO J	296-2523
2430	MARCKI LOUIS	243-0150
2455	BRANNONS RENT ALLS	248-5700
2600	IMPORTER THE	244-0229
2620	JACONI J	244-0868
2620	JACONI J	244-9080
2620	BOITANO & SARGENT	248-8034
2630	CREST MFG	241-2042
2636	BI CITY PAINT & BODY	244-9635
2636	SANTA CLARA JUDO CLUB	243-0152
	UNIVERSITY UNION SVC	248-9220
2690	PEMLINE MFG CO	248-5523
2715	LEMS TRAILER RENTAL	248-9141
2715	U HAUL CO DLR	296-0790
2725	RYANS P LIQUORS	296-2575
2735	ALAMEDA SIGNS	248-5071
2755	PATRICOS DELICATESSEN	296-0351
[illegible]	SILVA F V	[illegible]

1961 BELLOMY ST
SOURCE: PACIFIC TELEPHONE

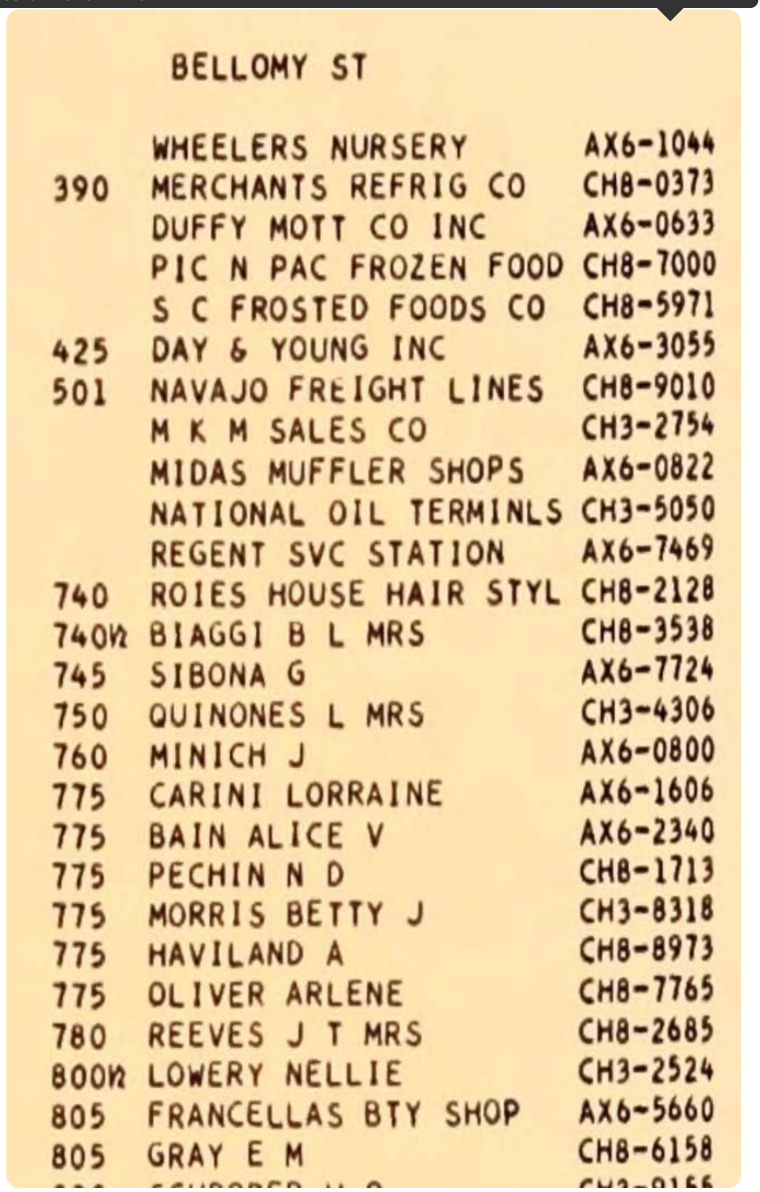

BELLOMY ST

	WHEELERS NURSERY	AX6-1044
390	MERCHANTS REFRIG CO	CH8-0373
	DUFFY MOTT CO INC	AX6-0633
	PIC N PAC FROZEN FOOD	CH8-7000
	S C FROSTED FOODS CO	CH8-5971
425	DAY & YOUNG INC	AX6-3055
501	NAVAJO FREIGHT LINES	CH8-9010
	M K M SALES CO	CH3-2754
	MIDAS MUFFLER SHOPS	AX6-0822
	NATIONAL OIL TERMINLS	CH3-5050
	REGENT SVC STATION	AX6-7469
740	ROIES HOUSE HAIR STYL	CH8-2128
740½	BIAGGI B L MRS	CH8-3538
745	SIBONA G	AX6-7724
750	QUINONES L MRS	CH3-4306
760	MINICH J	AX6-0800
775	CARINI LORRAINE	AX6-1606
775	BAIN ALICE V	AX6-2340
775	PECHIN N D	CH8-1713
775	MORRIS BETTY J	CH3-8318
775	HAVILAND A	CH8-8973
775	OLIVER ARLENE	CH8-7765
780	REEVES J T MRS	CH8-2685
800½	LOWERY NELLIE	CH3-2524
805	FRANCELLAS BTY SHOP	AX6-5660
805	GRAY E M	CH8-6158
[illegible]	[illegible]	[illegible]

2475	PRIEBE LORETTA	CH3-4016
2477	LARSON SHEILA	CH3-0622
2479	SPARKS ALPHA	CH8-3960
2675	KING ERIS	CH1-2329
2675	BECKLEY CLAIRE	CH8-9707
2675	SLAVICH T G	CH8-8664
2675	GRAZIANO S	CH8-7441
2675	CURTOLA T	CH3-5684
2675	SAVAGE J L E	CH8-9078
2675	VALLEJO A	CH1-0493
2675	GANGI J	CH3-4451
2675	HOSLEY MARGARET J	CH1-2007
2675	MAGNER E E III	CH8-0899
2675	MONDA D J	CH1-1392
2675	THOMPSON LEE A	CH3-1598
2675	WALKER J D	AX6-8092
2675	SAHINGIL F	CH8-1499
2775	PARK AVE ANSWERNG SVC	CH8-9500
2905	PARK AV NATURAL FOOD	AX6-4767
2925	BAY AREA CREDIT SVC	CH8-8010

PARK AV CONTD

2925	AAA VACUUM SERVICE	CH8-4011
2935	KUSTOM UPHOLSTERERS	CH1-1525
2939	STANS CREAMERY	AX6-9999
2939	DREYERS GRAND ICE CRM	AX6-1688

1961 THE ALAMEDA

SOURCE: PACIFIC TELEPHONE

2430	MARCKY LOUIS	AX6-2029
2455	MONARCH SUPPLY CO	AX6-1025
2491	MAYFIELD DUTO & TRUCK	AX6-0326
2505	EL CAMINO CLUB	AX6-0624
2505	AZEVEDO HENRY	AX6-0602
2610	PAC MANUFACTURING CO	AX6-2043
	UNIVERSITY UNION SVC	CH3-0152
2690	PEMLINE MFG CO	CH8-9220
2700	KENTS SVC STATION	AX6-9983
2715	FOUR POINTS RENTALS	CH8-5523
2720	EBERHARD F	AX6-4774
2725	RYANS P LIQUORS	AX6-0790
2755	PACELLI FISH & POULT	AX6-2876
2795	SMORGIES FISH CHICKS	CH8-3543

1955 BELLOMY ST

SOURCE: POLKS

CH 3-1213
550 Pratt-Low Preserving Co
canners AX 6-0633
Grant intersects
cor Park Av-SantaClara Star &
Bar Sta gas sta CH 3-4240
740 Scheper Geo H
740½Gouveia Julio J CH 3-0574
745 Sibona Rosa Mrs ◎
AX 6-6360
750 Zimmerman Carl P
CH 3-2275
760 Minich Jos D ◎ AX 6-0800
780 Murtey Elwyn W ◎
AX 6-3837
Alviso intersects
800 Vacant
800½No return
805 Francella's Beauty Shoppe
AX 6-5660
Zuza Francella M
AX 6-5660
Johnson Albert AX 6-1146
819 Silva Alice Mrs ◎
AX 6-2797

Report ID: 22022400175 - 2/28/2022
www.erisinfo.com

Bellomy intersects

cor Bellomy Southern Robt Autos
△ AX 6-5767
2775 Greenhut Corp food
freezers △ AX 6-2327
Rayne Sprinkler Co
△ AX 6-6719
Safe Co Ins Co △ AX 6-6719

2775 Screw Conveyor Pac Corp
△ AX 6-7450
2903 Howard Martha Sch of
Nursing △ CH 3-2903
2905 Park Av Health Food Store
△AX 6-4767
2925 Hoover Co The vacuum clns
△ AX 6-7373
2935 Custom Cutters Work Shop
plastic △ CH 3-1256
2939 SanJose Crmry Cafe restr
△ AX 6-1688

gas ⚠ AX 6-1025

Mission begins

2491 Mayfield Auto & Truck Repr
⚠ AX 6-0326

2505 ElCamino Club tavern
⚠ AX 6-0624

Azevedo Henry

2610 Pac Mfg Co planing mill
⚠ AX 6-2040

2725 Faler's Union Serv gas sta
⚠ AX 6-9971

pkrs

550⚠Pratt-Low Preserving Co canners

Grant intersects

740⚠Garcia M F Mrs ◎
rear Corn Jos

745⚠Sibona Rose Mrs ◎

750⚠Bobbitt Harold ◎

760 Minich J D ◎

780⚠Castle G H ◎

Alviso intersects

800⚠Perry C N clo clnr

800½ Galiotto R N

805⚠Johnson Albt

Report ID: 22022400175 - 2/28/2022
www.erisinfo.com

Poplar intersects
Bellomy intersects

cor Bellomy
Southern Robt autos
2795 Pasetta P J genl contr
2905 Health Center physio therapists
Laurenzi Philip health foods

2925 Ferguson O G tile contr
James V J carpets
2935 Vacant
2985 S J Crmry

Mission begins

2491 Mehulke C J gas sta
2505 Δ Azevedo H T restr ◎
2610 Δ Pac Mfg Co planning mill
2655 Δ Kelly's Tavern
2725 Δ Rosensweig Henry gas sta

Assn
550 Δ Pratt-Low Preserving Co

Grant intersects

740 Δ Johnson R O
745 Δ Sibona Rose Mrs ◎
750 Δ Davis Nera Mrs ◎
760 Δ Tringale Frank ◎
780 Δ Castle G H ◎

Alviso intersects

800 Rosson E C
805 Zuza A F ◎
Δ Zuza Frances beauty shop

Report ID: 22022400175 - 2/28/2022
www.erisinfo.com

1945
SOURCE: POLKS

PARK AVE

NO LISTINGS IN RANGE

1945
SOURCE: POLKS

THE ALAMEDA

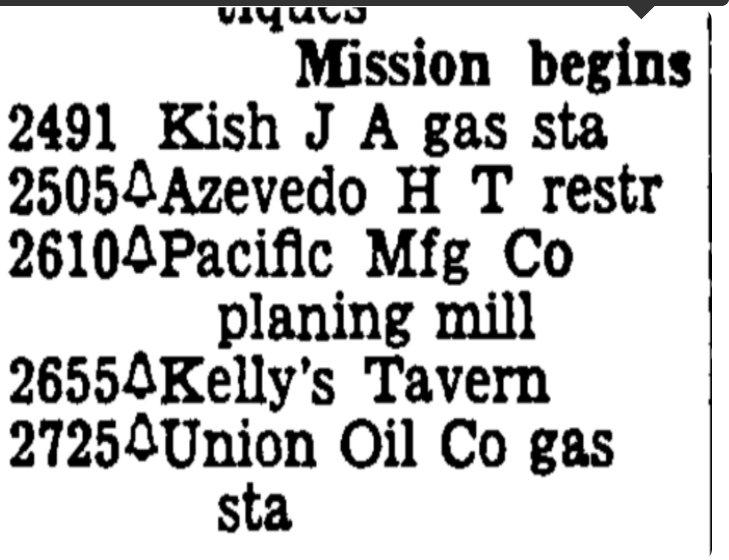

1940
SOURCE: POLKS

BELLOMY ST

Wylie J T fruit pkr
550 Pratt-Low Preserving Co canners
Grant intersects
745 Sibona Rose Mrs
Alviso intersects
800 Zuza Adolph restr
Zuza Frances
beauty shop
819 Swift E G

1940
SOURCE: POLKS

PARK AVE

NO LISTINGS IN RANGE

Well Co
2455Δ Lopez Antonio uphol
Mission begins
2491 Yamrom Wm gas sta
2610Δ Pac Mfg Co bldg matls
2655 Well J B restr
2698Δ Pacific Redwood Casket Co
2725Δ Union Serv Sta

Assn
500 Moceo Benj fruit pkr
550 Pratt-Low Preserving Co canners
700 Pahl H E autos
745 Sibona Rose Mrs (o)
Alviso intersects

Report ID: 22022400175 - 2/28/2022
www.erisinfo.com

NO LISTINGS IN RANGE

2217 Vacant
2219 Jensen C E barber
2221 Chargin Nick restr
2610 Pacific Manufacturing Co
2715 Ryan T M restr
2725 Union Service Stations Inc gas sta

1930 BELLOMY ST
SOURCE: POLKS

NO LISTINGS IN RANGE

1930 PARK AVE
SOURCE: POLKS

NO LISTINGS IN RANGE

--- END REPORT ---

NO LISTINGS IN RANGE

FIRE INSURANCE MAPS

Project Property:	Kapital Partners, LLC - 2655 The Alameda, Santa Clara, CA Kapital Partners, LLC - 2655 The Alameda, Santa Clara, CA Santa Clara CA
Project No:	1347-0001
Requested By:	Tetra Tech, Inc.
Order No:	22022400175
Date Completed:	February 24, 2022

Environmental Risk Information Services
A division of Glacier Media Inc.
1.866.517.5204 | info@erisinfo.com | erisinfo.com

Listed below, please find the results of our search for historic fire insurance maps from our in-house collection, performed in conjuction with your ERIS report.

Date	City	State	Volume	Sheet Number(s)
1966	San Jose	California	3	217, 224, 227, 228, 229, 240
1961	San Jose	California	3	217, 224, 227, 228, 229, 240
1950	San Jose	California	2	217, 224, 227, 228, 229
1915	San Jose	California	2	217, 224, 227, 228
1891	San Jose	California	1	31, 34
1887	Santa Clara	California		2, 6

Individual Fire Insurance Maps for the subject property and/or adjacent sites are included with the ERIS environmental database report to be used for research purposes only and cannot be resold for any other commercial uses other than for use in a Phase I environmental assessment.

Fire Insurance Map

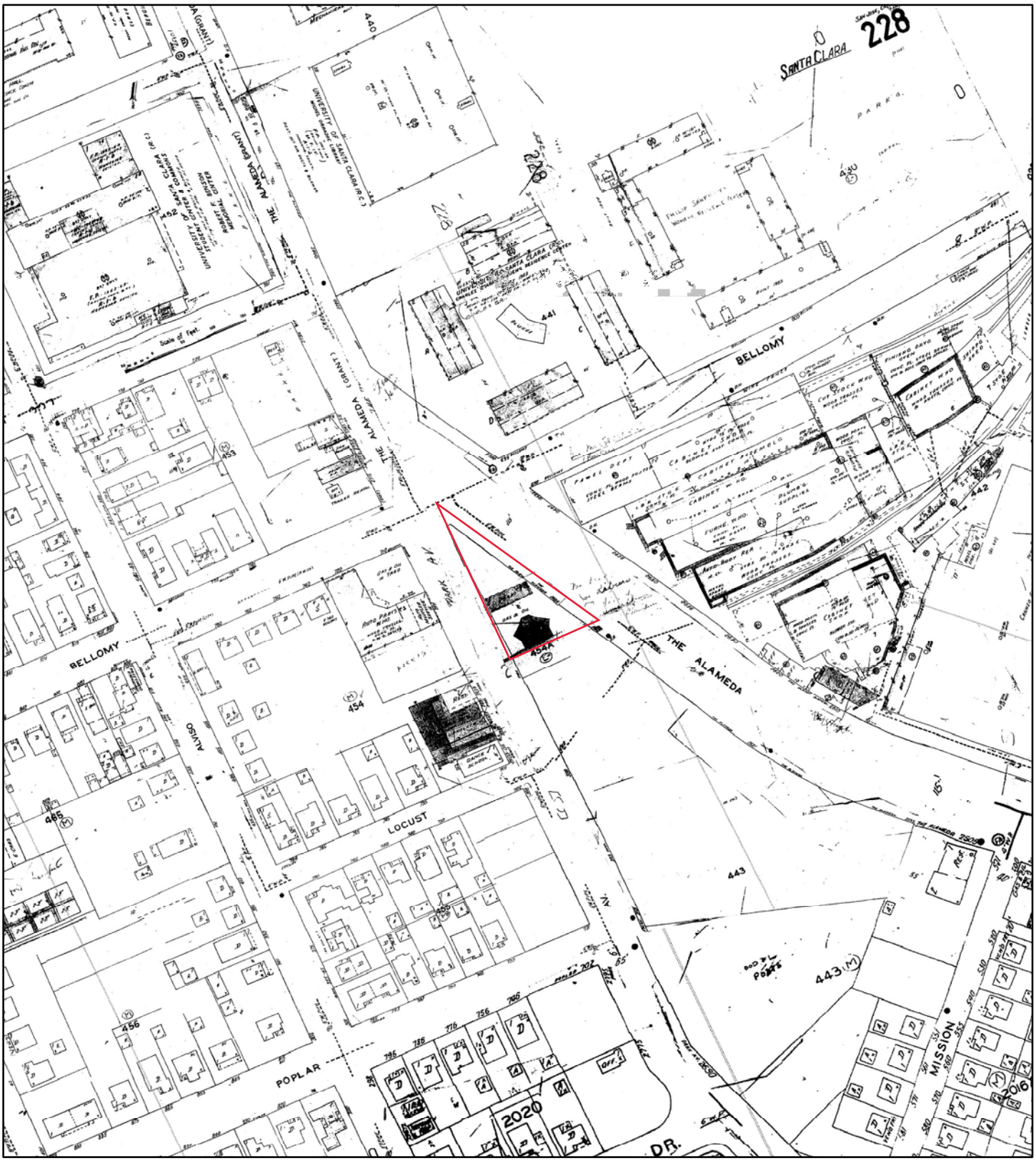

1966

N

0 90 180 360 540 720

Feet

Address: Kapital Partners, LLC - 2655 The Alameda, Santa Clara, CA Santa Clara CA

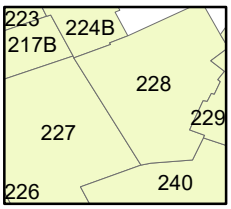

Map sheet(s):
Volume 3: 217,224,227,228,229,240;

Order Number 22022400175

ERIS

Fire Insurance Map

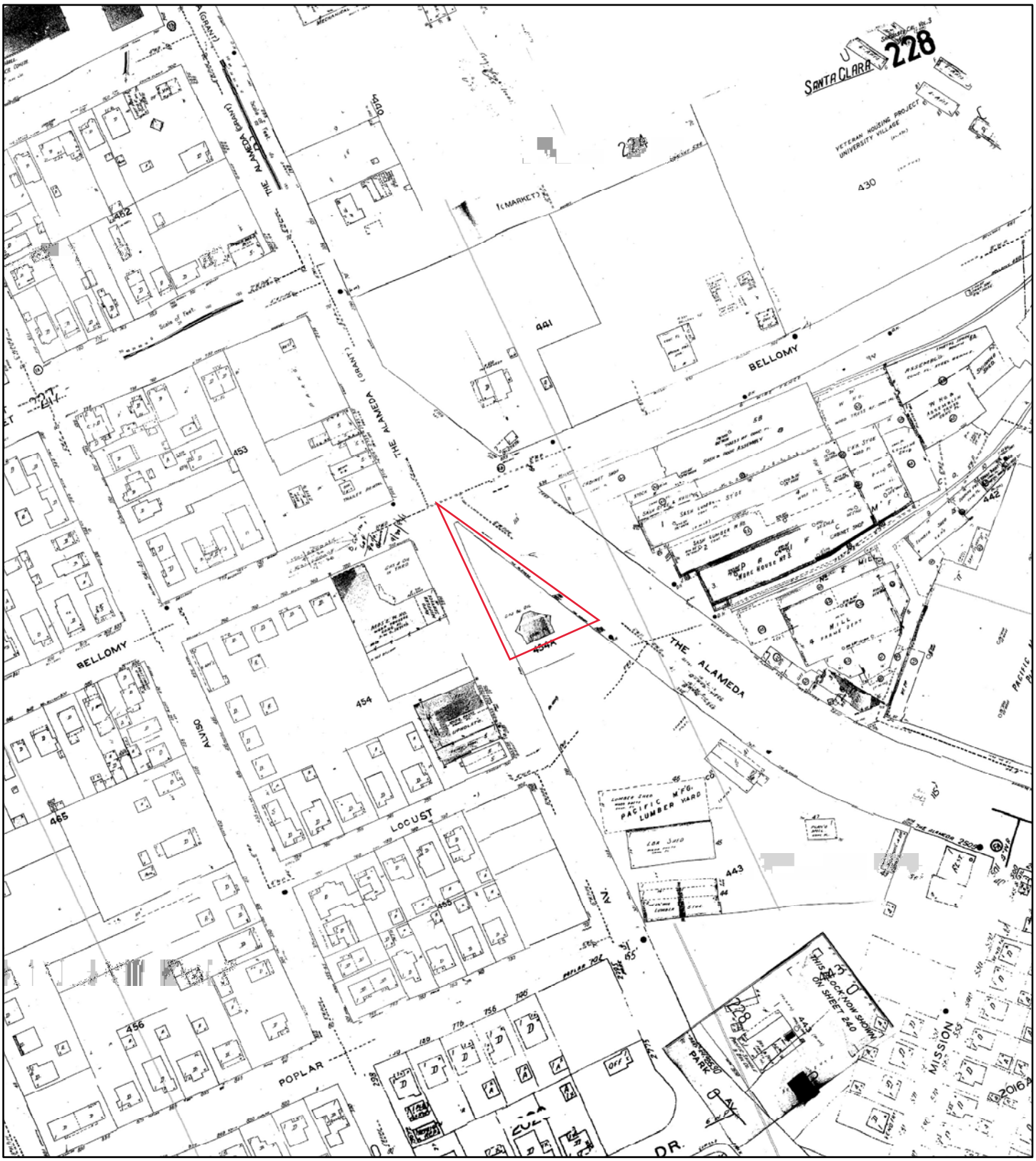

1961

0 90 180 360 540 720

Feet

Address: Kapital Partners, LLC - 2655 The Alameda, Santa Clara, CA Santa Clara CA

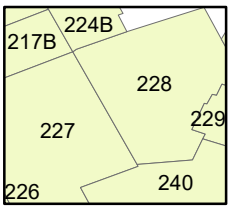

Map sheet(s):
Volume 3: 217,224,227,228,229,240;

Order Number 22022400175

ERIS

Fire Insurance Map

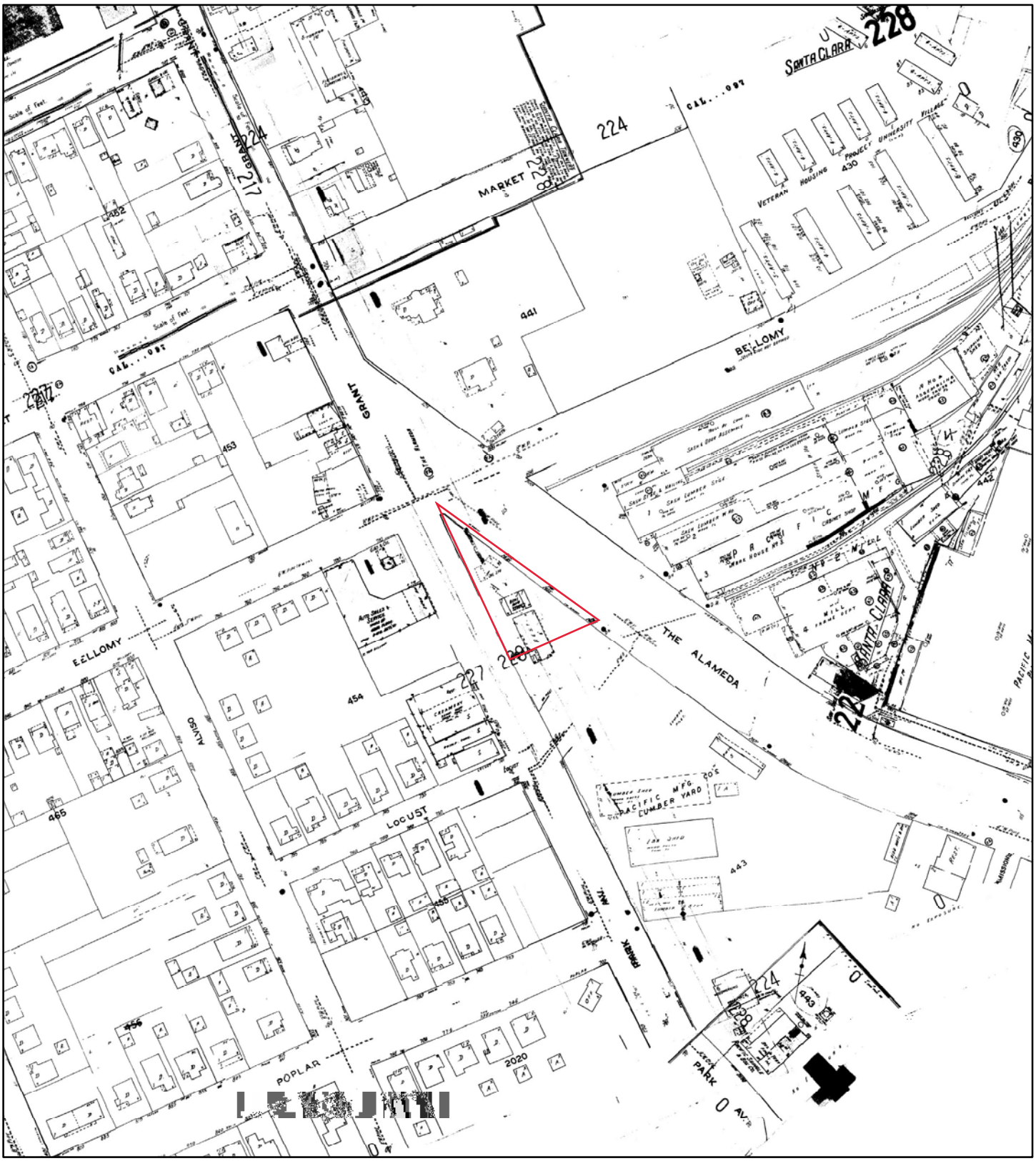

1950

N

0 90 180 360 540 720

Feet

Address: Kapital Partners, LLC - 2655 The Alameda, Santa Clara, CA Santa Clara CA

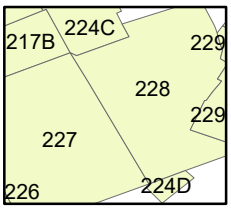

Map sheet(s):
Volume 2: 217,224,227,228,229;

Order Number 22022400175

ERIS

Fire Insurance Map

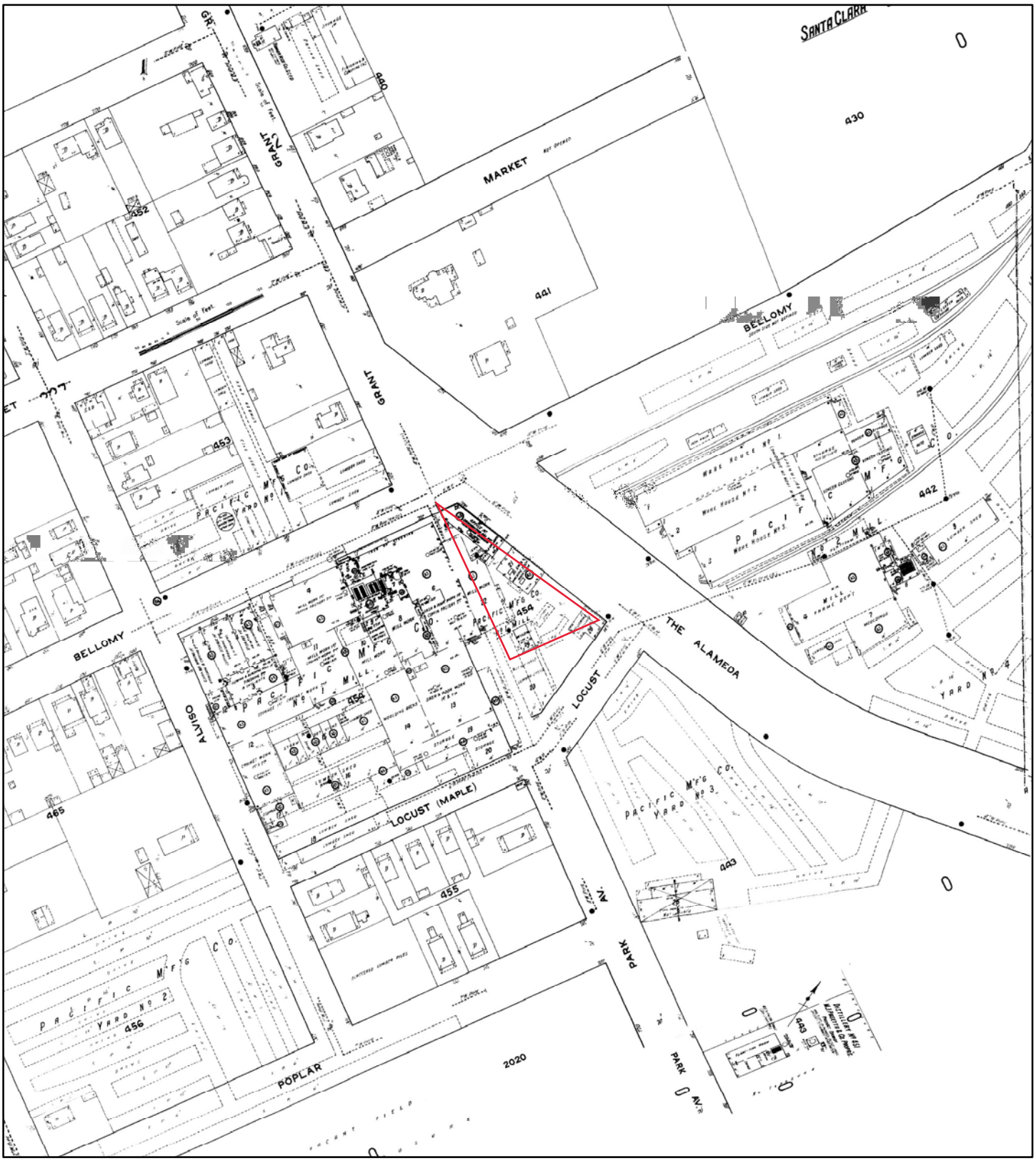

1915

N

0 90 180 360 540 720

Feet

Address: Kapital Partners, LLC - 2655 The Alameda, Santa Clara, CA Santa Clara CA

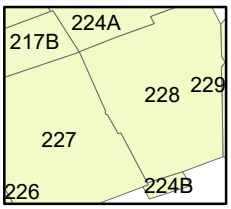

Map sheet(s):
Volume 2: 217,224,227,228;

Order Number 22022400175

ERIS

Fire Insurance Map

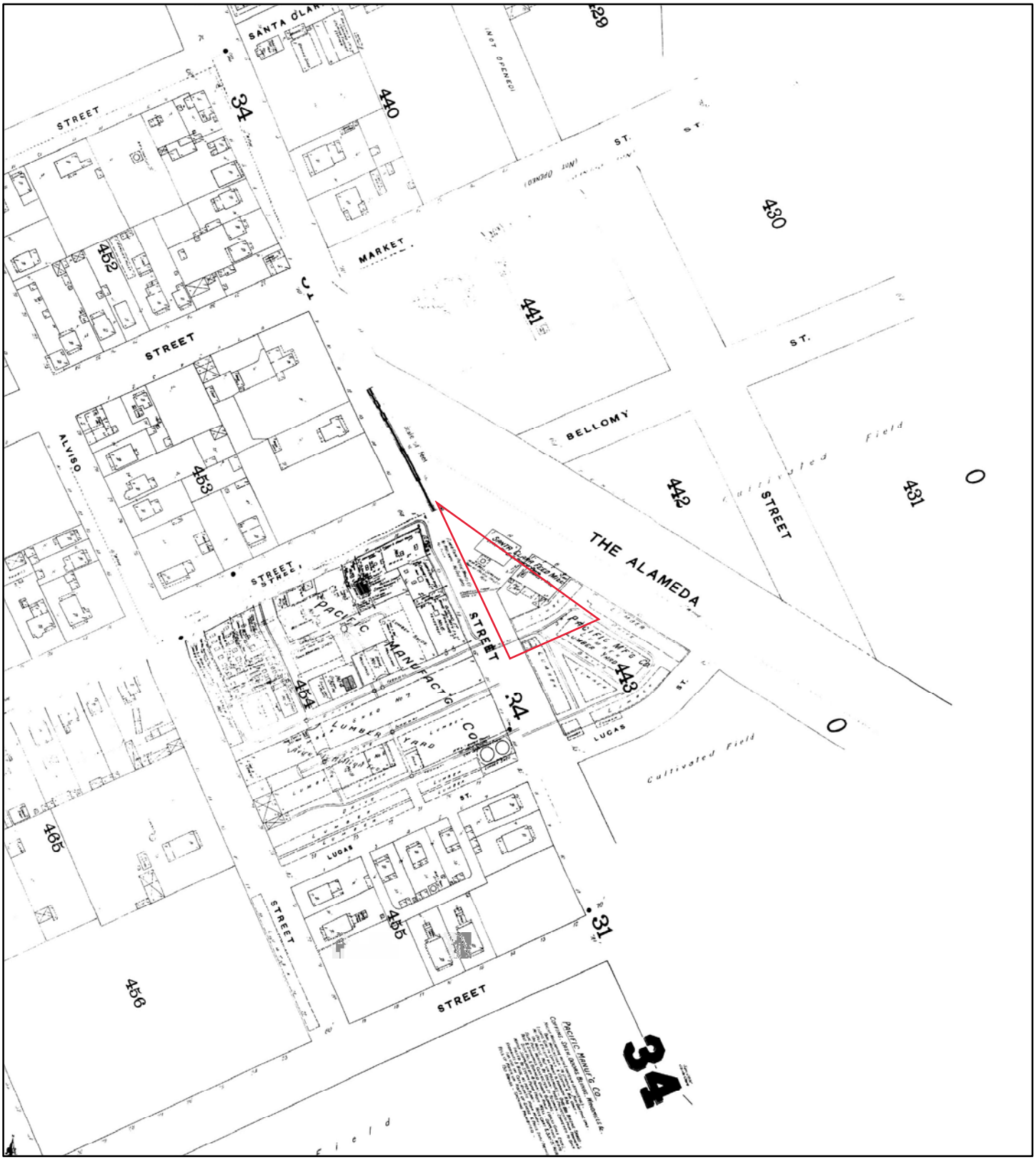

1891

0 90 180 360 540 720

N

Feet

Address: Kapital Partners, LLC - 2655 The Alameda, Santa Clara, CA Santa Clara CA

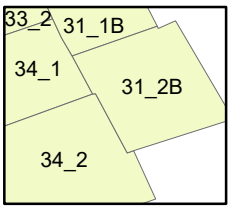

Map sheet(s):
Volume 1: 31,34;

Order Number 22022400175

ERIS

Fire Insurance Map

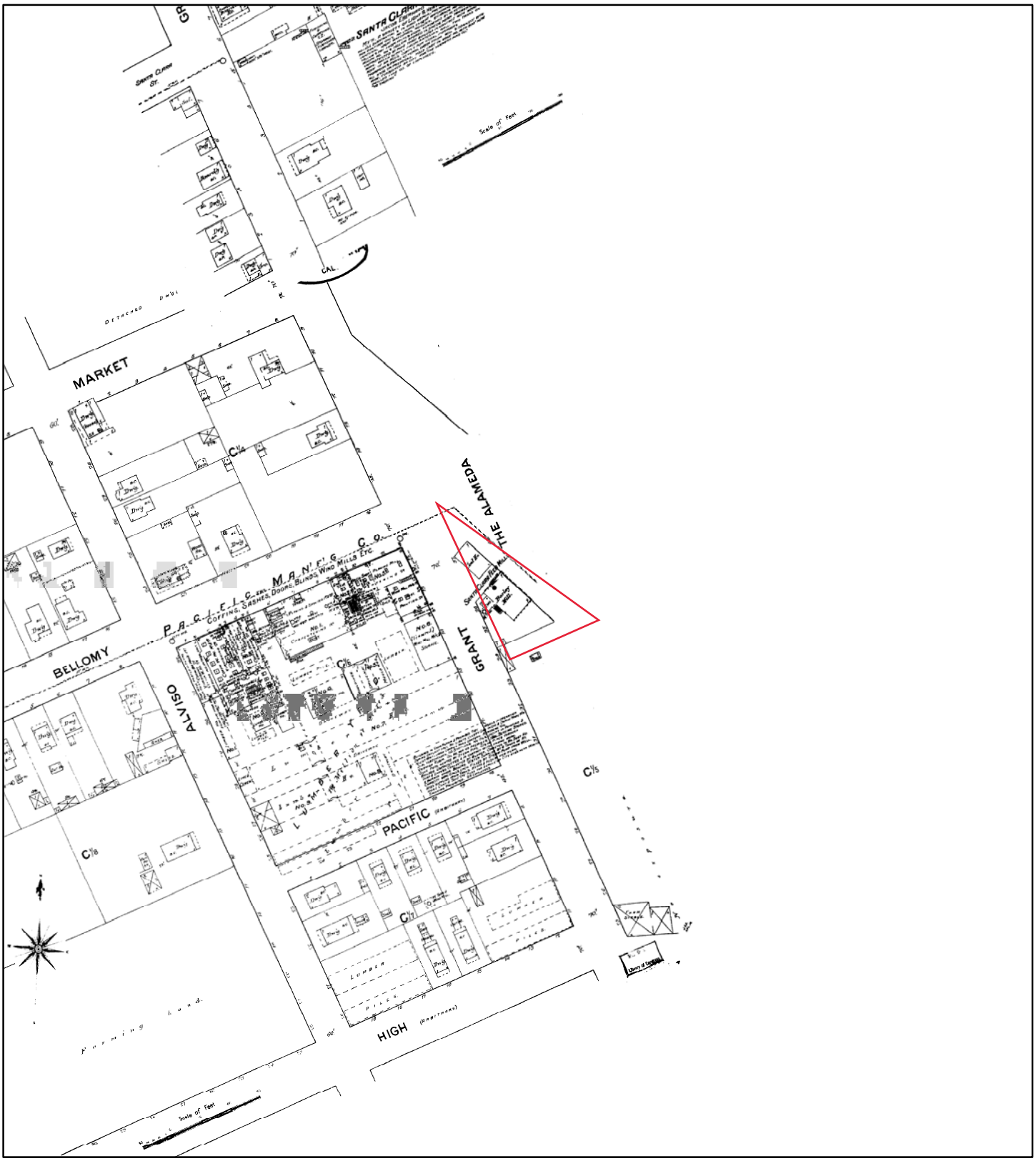

1887

N

0 90 180 360 540 720

Feet

Address: Kapital Partners, LLC - 2655 The Alameda, Santa Clara, CA Santa Clara CA

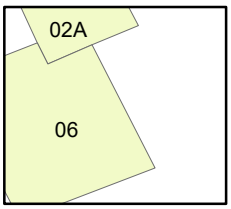

Map sheet(s):
Volume NA: 2,6;

Order Number 22022400175

ERIS

PSR
PHYSICAL SETTING REPORT

Property Information

Order Number:		22022400175p
Date Completed:		February 24, 2022
Project Number:		1347-0001
Project Property:		Kapital Partners, LLC - 2655 The Alameda, Santa Clara, CA Kapital Partners, LLC - 2655 The Alameda, Santa Clara, CA Santa Clara CA
Coordinates:		
	Latitude:	37.34619733
	Longitude:	-121.93736333
	UTM Northing:	4133807.79189 Meters
	UTM Easting:	594120.283902 Meters
	UTM Zone:	UTM Zone 10S
	Elevation:	75.11 ft
	Slope Direction:	WNW

Topographic Information....2
Hydrologic Information....4
Geologic Information....7
Soil Information....9
Wells and Additional Sources....14
  Summary....15
  Detail Report....55
Radon Information....771
Appendix....772
Liability Notice....774

The ERIS ***Physical Setting Report - PSR*** provides comprehensive information about the physical setting around a site and includes a complete overview of topography and surface topology, in addition to hydrologic, geologic and soil characteristics. The location and detailed attributes of oil and gas wells, water wells, public water systems and radon are also included for review.

The compilation of both physical characteristics of a site and additional attribute data is useful in assessing the impact of migration of contaminants and subsequent impact on soils and groundwater.

Disclaimer

This Report does not provide a full environmental evaluation for the site or adjacent properties. Please see the terms and disclaimer at the end of the Report for greater detail.

Topographic Information

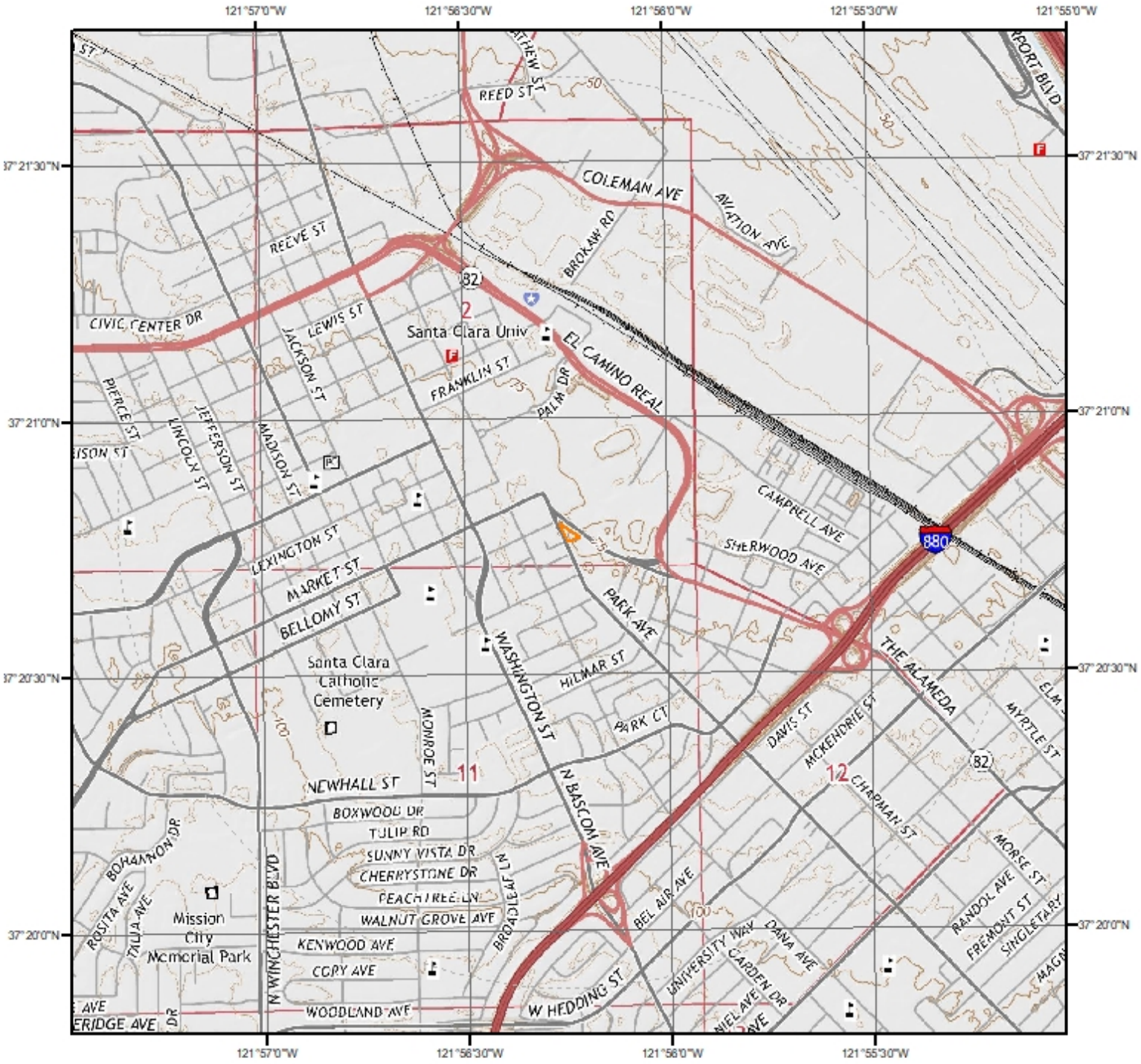

Current USGS Topo (2015)

0 0.2 0.4 0.8 Miles

N

Quadrangle(s): San Jose West, CA

Source: USGS 7.5 Minute Topographic Map

Topographic Information

The previous topographic map(s) are created by seamlessly merging and cutting current USGS topographic data. Below are shaded relief map(s), derived from USGS elevation data to show surrounding topography in further detail.

Topographic information at project property:

Elevation:	75.11 ft
Slope Direction:	WNW

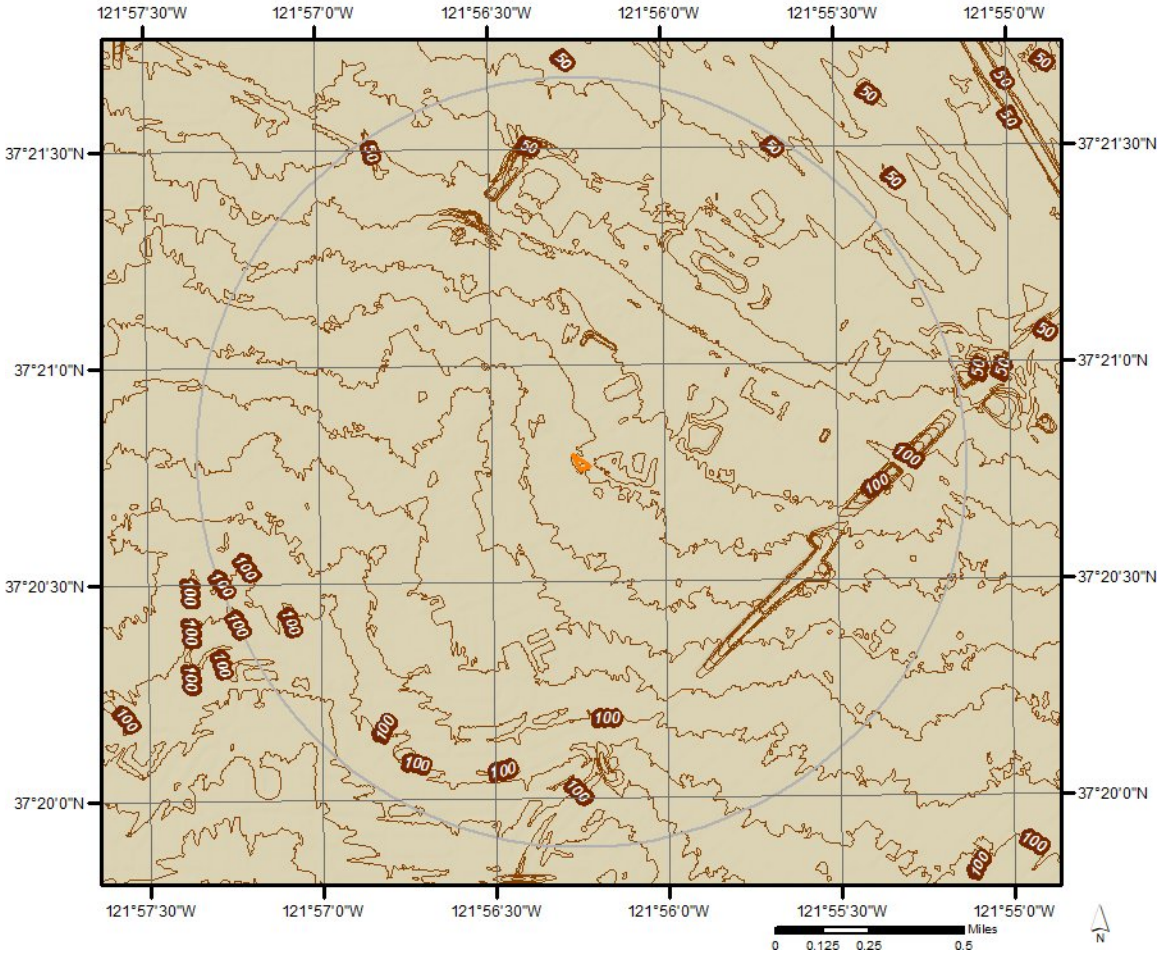

Hydrologic Information

Wetland

0 0.075 0.15 0.3 Miles

N

This map shows wetland existence using data from US Fish & Wildlife.
Data coverage is shown to the right. Gray indicates no data available in the area.

- Estuarine and Marine Deepwater
- Estuarine and Marine Wetland
- Freshwater Emergent Wetland
- Freshwater Forested/Shrub Wetland
- Freshwater Pond
- Lake
- Other
- Riverine

ERIS

Hydrologic Information

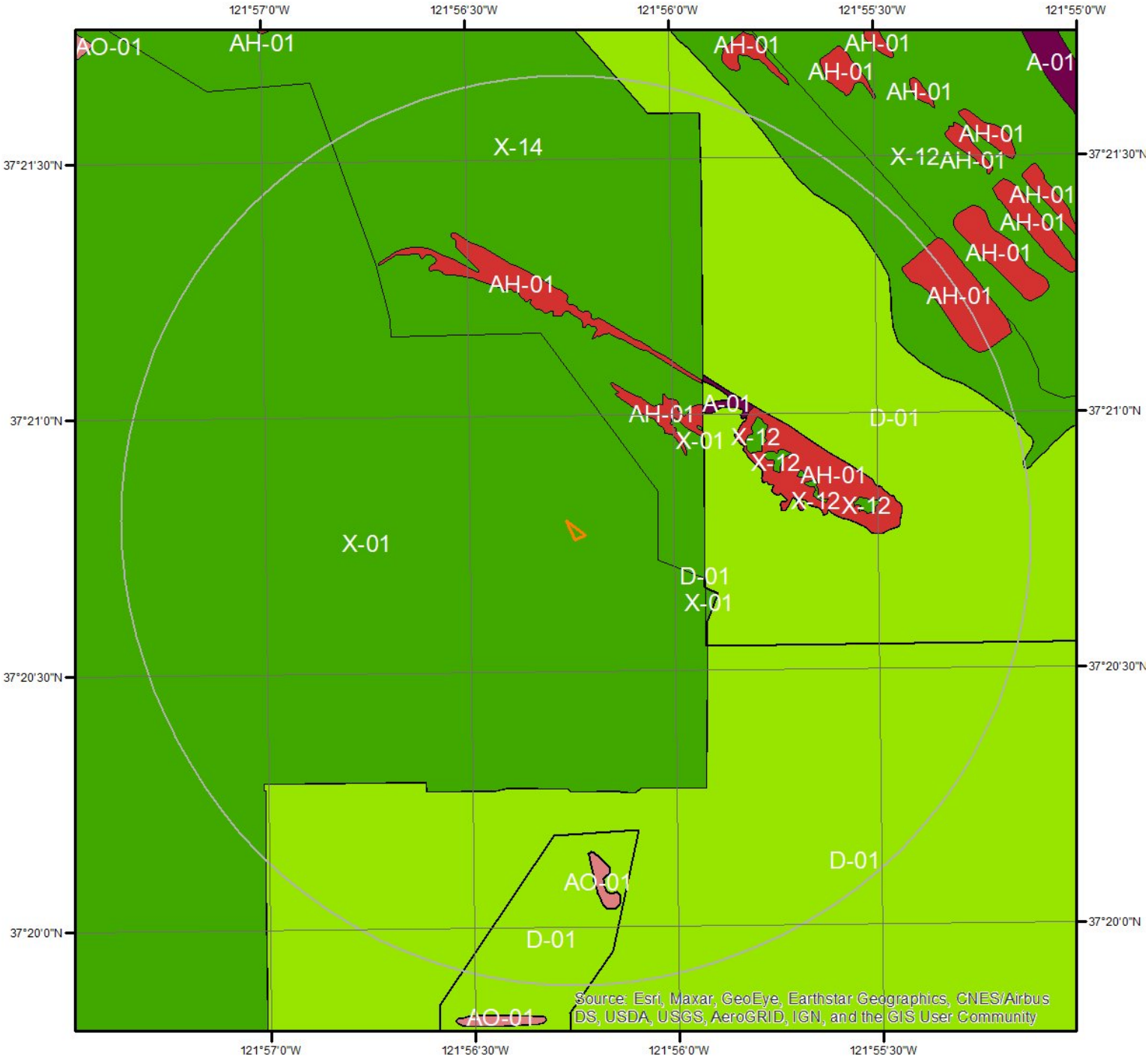

Flood Hazard Zones

Miles
0 0.2 0.4

This map shows FEMA flood hazard zones. FIRM panels are shown to the right, and blank indicates no data is available.

A	AO	X
A99	V	OPEN WATER
AE	VE	NOT POPULATED
AH	D	AREA NOT INCLUDED

N

ERIS

Hydrologic Information

The Wetland Type map shows wetland existence overlaid on an aerial imagery. The Flood Hazard Zones map shows FEMA flood hazard zones overlaid on an aerial imagery. Relevant FIRM panels and detailed zone information is provided below.
For detailed Zone descriptions please click the link: https://floodadvocate.com/fema-zone-definitions

Available FIRM Panels in area:	06085C0229H(effective:2009-05-18) 06085C0227H(effective:2009-05-18) 06085C0231H(effective:2009-05-18) 06085C0233H(effective:2009-05-18)

Flood Zone A-01

Zone:	A
Zone subtype:	

Flood Zone AH-01

Zone:	AH
Zone subtype:	

Flood Zone AO-01

Zone:	AO
Zone subtype:	

Flood Zone D-01

Zone:	D
Zone subtype:	

Flood Zone X-01

Zone:	X
Zone subtype:	0.2 PCT ANNUAL CHANCE FLOOD HAZARD

Flood Zone X-12

Zone:	X
Zone subtype:	AREA OF MINIMAL FLOOD HAZARD

Flood Zone X-14

Zone:	X
Zone subtype:	AREA WITH REDUCED FLOOD RISK DUE TO LEVEE

Geologic Information



Miles
0 0.175 0.35
N

Geologic Units

This maps shows geologic units in the area. Please refer to the report for detailed descriptions.

ERIS

Geologic Information

The previous page shows USGS geology information. Detailed information about each unit is provided below.

Geologic Unit Q

Unit Name:	Quaternary alluvium and marine deposits
Unit Age:	Pliocene to Holocene
Primary Rock Type:	alluvium
Secondary Rock Type:	terrace
Unit Description:	Alluvium, lake, playa, and terrace deposits; unconsolidated and semi-consolidated. Mostly nonmarine, but includes marine deposits near the coast.

Soil Information

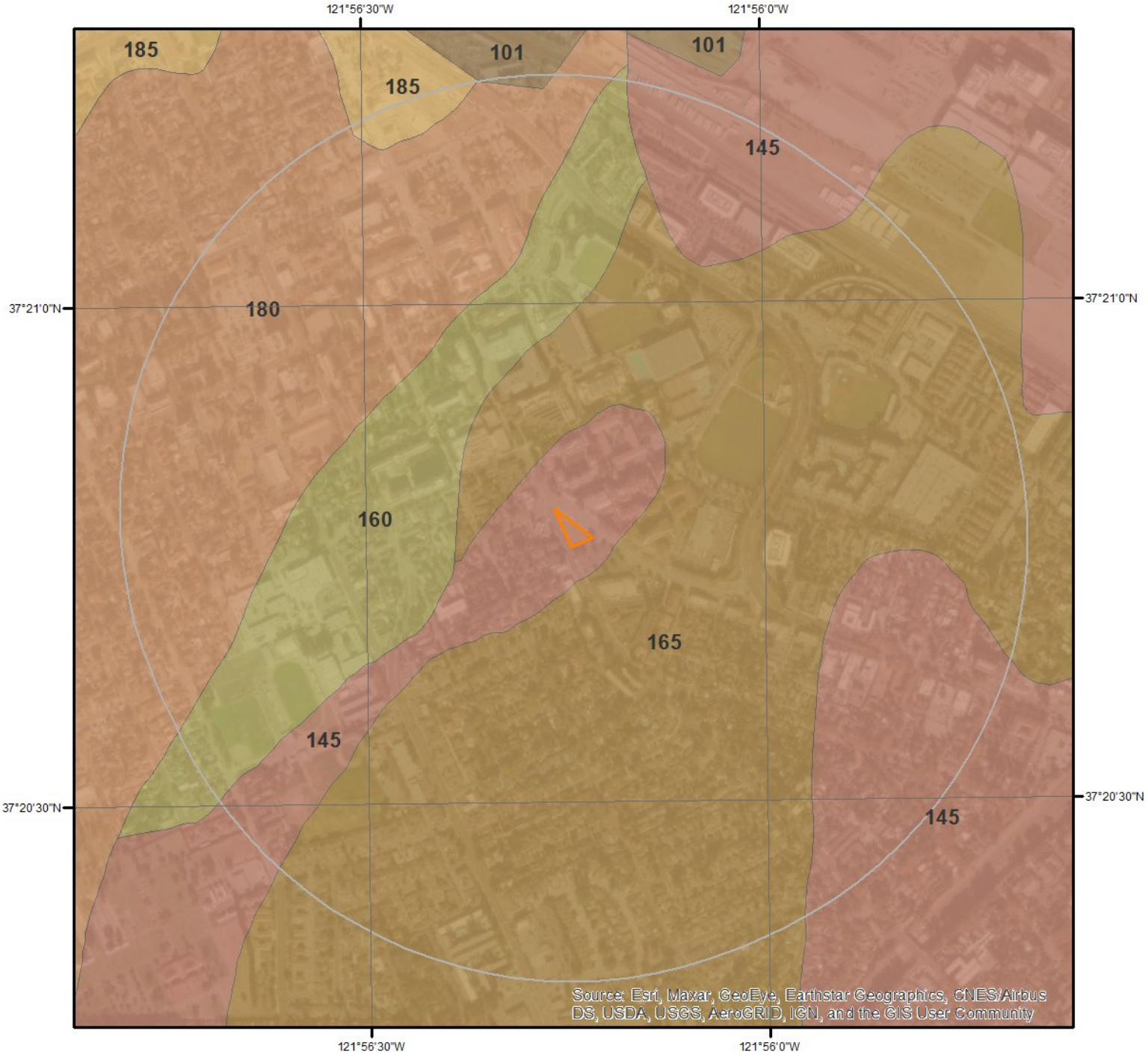

SSURGO Soils

0 0.175 0.35 Miles

N

This maps shows SSURGO soil units around the target property. Please refer to the report for detailed soil descriptions.

ERIS

Soil Information

The previous page shows a soil map using SSURGO data from USDA Natural Resources Conservation Service. Detailed information about each unit is provided below.

Map Unit 101 (36.79%)

Map Unit Name:	Urban land, 0 to 2 percent slopes, basins
Bedrock Depth - Min:	
Watertable Depth - Annual Min:	
Drainage Class - Dominant:	
Hydrologic Group - Dominant:	

Major components are printed below

Component Description:

Minor map unit components are excluded from this report.

Map Unit: 101 - Urban land, 0 to 2 percent slopes, basins

Component: Urban land (98%)
Generated brief soil descriptions are created for major soil components. The Urban land is a miscellaneous area.

Component: Xerorthents (2%)
Generated brief soil descriptions are created for major components. The Xerorthents soil is a minor component.

Map Unit 145 (25.18%)

Map Unit Name:	Urbanland-Hangerone complex, 0 to 2 percent slopes, drained
Bedrock Depth - Min:	
Watertable Depth - Annual Min:	
Drainage Class - Dominant:	
Hydrologic Group - Dominant:	

Major components are printed below

Hangerone(25%)

horizon A1(0cm to 24cm)	Clay
horizon A2(24cm to 42cm)	Clay
horizon Bw(42cm to 68cm)	Clay
horizon Bk(68cm to 88cm)	Clay
horizon Ck(88cm to 115cm)	Clay loam
horizon C(115cm to 183cm)	Gravelly loam
horizon 2Ab(183cm to 225cm)	Clay

Component Description:

Minor map unit components are excluded from this report.

Map Unit: 145 - Urbanland-Hangerone complex, 0 to 2 percent slopes, drained

Component: Urban land (70%)
Generated brief soil descriptions are created for major soil components. The Urban land is a miscellaneous area.

Component: Hangerone (25%)
The Hangerone, drained component makes up 25 percent of the map unit. Slopes are 0 to 2 percent. This component is on urban land, basin floors, basins. The parent material consists of alluvium derived from metamorphic and sedimentary rock and/or alluvium derived from metavolcanics. Depth to a root restrictive layer is greater than 60 inches. The natural drainage class is poorly drained. Water movement in the most restrictive layer is moderately low. Available water to a depth of 60 inches (or restricted depth) is

moderate. Shrink-swell potential is high. This soil is not flooded. It is not ponded. There is no zone of water saturation within a depth of 72 inches. Organic matter content in the surface horizon is about 2 percent. Nonirrigated land capability classification is 3s. Irrigated land capability classification is 2s. This soil meets hydric criteria. The calcium carbonate equivalent within 40 inches, typically, does not exceed 15 percent. There are no saline horizons within 30 inches of the soil surface. The soil has a maximum sodium adsorption ratio of 1 within 30 inches of the soil surface.

Component: Clear Lake (2%)
Generated brief soil descriptions are created for major soil components. The Clear Lake soil is a minor component.

Component: Bayshore (2%)
Generated brief soil descriptions are created for major soil components. The Bayshore soil is a minor component.

Component: Embarcadero (1%)
Generated brief soil descriptions are created for major soil components. The Embarcadero soil is a minor component.

Map Unit 160 (1.39%)

Map Unit Name:	Urbanland-Clear Lake complex, 0 to 2 percent slopes
Bedrock Depth - Min:	
Watertable Depth - Annual Min:	
Drainage Class - Dominant:	
Hydrologic Group - Dominant:	
Major components are printed below	
Clear Lake(25%)	
horizon Ap1(0cm to 23cm)	Silty clay
horizon Ap2(23cm to 36cm)	Silty clay
horizon Bw(36cm to 82cm)	Silty clay
horizon Bss(82cm to 127cm)	Silty clay
horizon C(127cm to 167cm)	Silty clay

Component Description:

Minor map unit components are excluded from this report.

Map Unit: 160 - Urbanland-Clear Lake complex, 0 to 2 percent slopes

Component: Urban land (65%)
Generated brief soil descriptions are created for major soil components. The Urban land is a miscellaneous area.

Component: Clear Lake (25%)
The Clear Lake component makes up 25 percent of the map unit. Slopes are 0 to 2 percent. This component is on basin floors, basins. The parent material consists of alluvium derived from metamorphic and sedimentary rock and/or alluvium derived from metavolcanics. Depth to a root restrictive layer is greater than 60 inches. The natural drainage class is poorly drained. Water movement in the most restrictive layer is moderately low. Available water to a depth of 60 inches (or restricted depth) is high. Shrink-swell potential is very high. This soil is not flooded. It is not ponded. There is no zone of water saturation within a depth of 72 inches. Organic matter content in the surface horizon is about 2 percent. Nonirrigated land capability classification is 3s. Irrigated land capability classification is 2s. This soil meets hydric criteria. The calcium carbonate equivalent within 40 inches, typically, does not exceed 2 percent. There are no saline horizons within 30 inches of the soil surface.

Component: Hangerone (5%)
Generated brief soil descriptions are created for major components. The Hangerone soil is a minor component.

Component: Campbell (5%)
Generated brief soil descriptions are created for major components. The Campbell soil is a minor component.

Map Unit 165 (20.13%)

Map Unit Name:	Urbanland-Campbell complex, 0 to 2 percent slopes, protected
Bedrock Depth - Min:	

Soil Information

Watertable Depth - Annual Min:

Drainage Class - Dominant:

Hydrologic Group - Dominant:

Major components are printed below

Campbell(20%)

horizon Ap(0cm to 25cm)	Silt loam
horizon A1(25cm to 60cm)	Silt loam
horizon A2(60cm to 80cm)	Silty clay loam
horizon A3(80cm to 97cm)	Silty clay loam
horizon 2A(97cm to 130cm)	Silty clay loam
horizon 2Bw1(130cm to 180cm)	Silty clay
horizon 2Bw2(180cm to 200cm)	Silty clay

Component Description:

Minor map unit components are excluded from this report.

Map Unit: 165 - Urbanland-Campbell complex, 0 to 2 percent slopes, protected

Component: Urban land (70%)
Generated brief soil descriptions are created for major soil components. The Urban land is a miscellaneous area.

Component: Campbell (20%)
The Campbell, protected component makes up 20 percent of the map unit. Slopes are 0 to 2 percent. This component is on alluvial fans, alluvial plains. The parent material consists of alluvium derived from metamorphic and sedimentary rock and/or alluvium derived from metavolcanics. Depth to a root restrictive layer is greater than 60 inches. The natural drainage class is moderately well drained. Water movement in the most restrictive layer is moderately low. Available water to a depth of 60 inches (or restricted depth) is high. Shrink-swell potential is high. This soil is not flooded. It is not ponded. There is no zone of water saturation within a depth of 72 inches. Organic matter content in the surface horizon is about 3 percent. Nonirrigated land capability classification is 3s. Irrigated land capability classification is 1 This soil does not meet hydric criteria. The soil has a very slightly saline horizon within 30 inches of the soil surface.

Component: Clear Lake (5%)
Generated brief soil descriptions are created for major soil components. The Clear Lake soil is a minor component.

Component: Newpark (5%)
Generated brief soil descriptions are created for major soil components. The Newpark soil is a minor component.

Map Unit 180 (11.88%)

Map Unit Name: Urbanland-Newpark complex, 0 to 2 percent slopes

Bedrock Depth - Min:

Watertable Depth - Annual Min:

Drainage Class - Dominant:

Hydrologic Group - Dominant:

Major components are printed below

Newpark(20%)

horizon Ap(0cm to 20cm)	Silty clay loam
horizon A1(20cm to 45cm)	Silty clay loam
horizon A2(45cm to 68cm)	Silty clay loam
horizon Ck1(68cm to 91cm)	Silty clay loam
horizon Ck2(91cm to 132cm)	Silty clay loam
horizon C1(132cm to 160cm)	Fine sandy loam
horizon C2(160cm to 200cm)	Fine sandy loam

Component Description:

Minor map unit components are excluded from this report.

Soil Information

Map Unit: 180 - Urbanland-Newpark complex, 0 to 2 percent slopes

Component: Urban land (70%)
Generated brief soil descriptions are created for major soil components. The Urban land is a miscellaneous area.

Component: Newpark (20%)
The Newpark component makes up 20 percent of the map unit. Slopes are 0 to 2 percent. This component is on alluvial fans, alluvial plains. The parent material consists of alluvium derived from metamorphic and sedimentary rock and/or alluvium derived from metavolcanics. Depth to a root restrictive layer is greater than 60 inches. The natural drainage class is moderately well drained. Water movement in the most restrictive layer is moderately high. Available water to a depth of 60 inches (or restricted depth) is high. Shrink-swell potential is moderate. This soil is not flooded. It is not ponded. There is no zone of water saturation within a depth of 72 inches. Organic matter content in the surface horizon is about 2 percent. Nonirrigated land capability classification is 3s. Irrigated land capability classification is 1 This soil does not meet hydric criteria. The calcium carbonate equivalent within 40 inches, typically, does not exceed 5 percent. There are no saline horizons within 30 inches of the soil surface.

Component: Still (5%)
Generated brief soil descriptions are created for major components. The Still soil is a minor component.

Component: Elpaloalto (5%)
Generated brief soil descriptions are created for major components. The Elpaloalto soil is a minor component.

Map Unit 185 (4.63%)

Map Unit Name:	Urban Land - Bayshore complex, 0 to 2 percent slopes, drained
Bedrock Depth - Min:	
Watertable Depth - Annual Min:	
Drainage Class - Dominant:	
Hydrologic Group - Dominant:	
Major components are printed below	
Bayshore(20%)	
horizon A1(0cm to 7cm)	Loam
horizon A2(7cm to 30cm)	Loam
horizon ABt(30cm to 66cm)	Loam
horizon ABtk(66cm to 96cm)	Sandy clay loam
horizon Ck(96cm to 129cm)	Sandy clay loam
horizon C(129cm to 154cm)	Gravelly sandy loam

Component Description:

Minor map unit components are excluded from this report.

Map Unit: 185 - Urban Land - Bayshore complex, 0 to 2 percent slopes, drained

Component: Urban land (70%)
Generated brief soil descriptions are created for major soil components. The Urban land is a miscellaneous area.

Component: Bayshore (20%)
The Bayshore component makes up 20 percent of the map unit. Slopes are 0 to 2 percent. This component is on urban land, basin floors, basins. The parent material consists of alluvium derived from metamorphic and sedimentary rock and/or alluvium derived from metavolcanics. Depth to a root restrictive layer is greater than 60 inches. The natural drainage class is poorly drained. Water movement in the most restrictive layer is moderately high. Available water to a depth of 60 inches (or restricted depth) is high. Shrink-swell potential is moderate. This soil is not flooded. It is not ponded. There is no zone of water saturation within a depth of 72 inches. Organic matter content in the surface horizon is about 2 percent. Nonirrigated land capability classification is 3s. Irrigated land capability classification is 1 This soil meets hydric criteria. The calcium carbonate equivalent within 40 inches, typically, does not exceed 15 percent. There are no saline horizons within 30 inches of the soil surface.

Component: Hangerone (10%)
Generated brief soil descriptions are created for major components. The Hangerone soil is a minor component.

Wells and Additional Sources

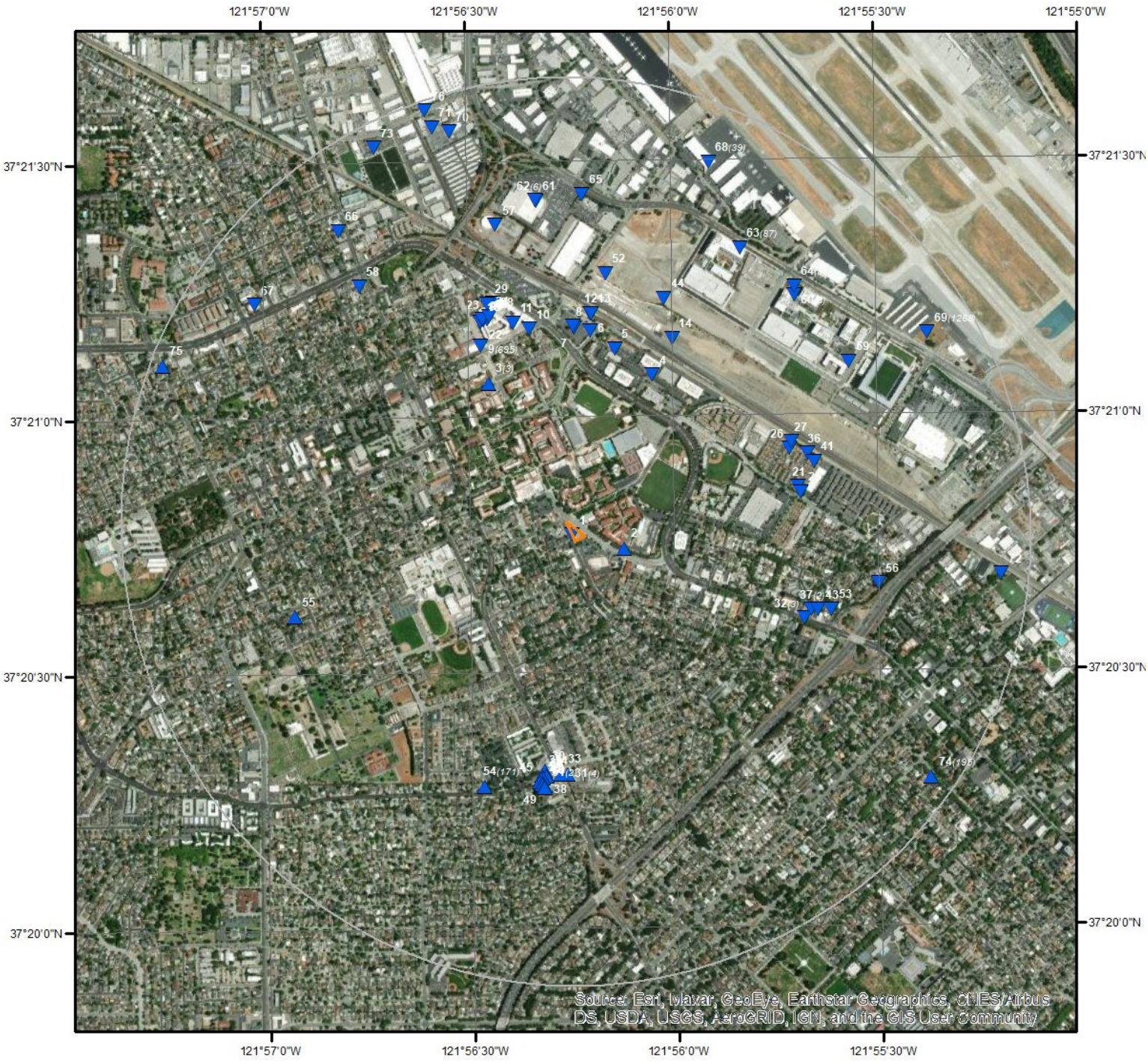

Wells & Additional Sources

N

0 0.15 0.3 0.6 Miles

- Sites with Higher Elevation
- Sites with Same Elevation
- Sites with Lower Elevation
- Sites with Unknown Elevation
- OGW Sites with Higher Elevation
- OGW Sites with Same Elevation
- OGW Sites with Lower Elevation
- OGW Sites with Unknown Elevation

ERIS

Wells and Additional Sources Summary

Federal Sources

Public Water Systems Violations and Enforcement Data

Map Key	PWS ID	Distance (ft)	Direction
4	CA4300707	2020.81	NNE
25	CA4300706	2608.19	E

Safe Drinking Water Information System (SDWIS)

Map Key	ID	Distance (ft)	Direction
	No records found		

USGS National Water Information System

Map Key	Monitoring Loc Identifier	Distance (ft)	Direction
7	USGS-372110121561401	2295.00	N
8	USGS-372100121560001	2314.42	N
55	USGS-372037121565201	3405.62	WSW
57	USGS-372123121562201	3614.69	NNW

State Sources

Oil and Gas Wells

Map Key	ID	Distance (ft)	Direction
	No records found		

Periodic Groundwater Level Measurement Locations

Map Key	ID	Distance (ft)	Direction
	No records found		

Well Completion Reports

Map Key	WCR No	Distance (ft)	Direction
1	WCR2011-011579	2.05	SW
2	WCR2018-003668	478.04	ESE
3	WCR2014-015289	1881.40	NNW
3	WCR2014-015287	1881.40	NNW
3	WCR2014-015288	1881.40	NNW
5	WCR0005988	2127.95	NNE
6	WCR2013-005744	2283.34	N
9	WCR0133080	2314.63	NNW
9	WCR0007420	2314.63	NNW
9	WCR1998-003707	2314.63	NNW
9	WCR1992-006901	2314.63	NNW
9	WCR2010-004685	2314.63	NNW
9	WCR1999-002621	2314.63	NNW

9	WCR1999-003257	2314.63	NNW
9	WCR1999-002623	2314.63	NNW
9	WCR1996-004449	2314.63	NNW
9	WCR1999-003157	2314.63	NNW
9	WCR1999-002620	2314.63	NNW
9	WCR1993-004733	2314.63	NNW
9	WCR1996-004445	2314.63	NNW
9	WCR1999-003158	2314.63	NNW
9	WCR1989-009064	2314.63	NNW
9	WCR1999-003253	2314.63	NNW
9	WCR1996-002057	2314.63	NNW
9	WCR1999-002593	2314.63	NNW
9	WCR1996-001960	2314.63	NNW
9	WCR2003-008443	2314.63	NNW
9	WCR1991-007547	2314.63	NNW
9	WCR1989-009709	2314.63	NNW
9	WCR2014-002765	2314.63	NNW
9	WCR0207909	2314.63	NNW
9	WCR0091905	2314.63	NNW
9	WCR1993-004675	2314.63	NNW
9	WCR1991-009001	2314.63	NNW
9	WCR1996-004439	2314.63	NNW
9	WCR1999-002622	2314.63	NNW
9	WCR1988-006196	2314.63	NNW
9	WCR1990-006828	2314.63	NNW
9	WCR1993-004475	2314.63	NNW
9	WCR1999-003250	2314.63	NNW
9	WCR1990-003621	2314.63	NNW
9	WCR1999-003249	2314.63	NNW
9	WCR1996-004437	2314.63	NNW
9	WCR2002-005104	2314.63	NNW
9	WCR1989-009180	2314.63	NNW
9	WCR1990-007635	2314.63	NNW
9	WCR1990-013029	2314.63	NNW
9	WCR1993-004480	2314.63	NNW
9	WCR1999-002628	2314.63	NNW
9	WCR2008-003634	2314.63	NNW
9	WCR1996-004428	2314.63	NNW
9	WCR2009-003232	2314.63	NNW
9	WCR1992-006458	2314.63	NNW
9	WCR1991-009432	2314.63	NNW
9	WCR1999-002590	2314.63	NNW
9	WCR1999-003224	2314.63	NNW
9	WCR1993-004679	2314.63	NNW
9	WCR1996-002319	2314.63	NNW
9	WCR1988-009405	2314.63	NNW
9	WCR1990-006827	2314.63	NNW
9	WCR1997-004096	2314.63	NNW
9	WCR1993-004674	2314.63	NNW
9	WCR2008-005114	2314.63	NNW
9	WCR1992-002606	2314.63	NNW
9	WCR1993-004677	2314.63	NNW
9	WCR1999-007464	2314.63	NNW
9	WCR1994-006915	2314.63	NNW
9	WCR1992-005403	2314.63	NNW
9	WCR1990-005521	2314.63	NNW
9	WCR2003-004536	2314.63	NNW
9	WCR1997-004945	2314.63	NNW
9	WCR1985-002344	2314.63	NNW
9	WCR2008-005571	2314.63	NNW
9	WCR1996-004429	2314.63	NNW
9	WCR2013-003424	2314.63	NNW
9	WCR1990-005519	2314.63	NNW
9	WCR1984-002894	2314.63	NNW
9	WCR1990-013027	2314.63	NNW
9	WCR1999-002598	2314.63	NNW

9	WCR1993-004672	2314.63	NNW
9	WCR0121683	2314.63	NNW
9	WCR0007679	2314.63	NNW
9	WCR1991-007727	2314.63	NNW
9	WCR1999-003219	2314.63	NNW
9	WCR2008-005584	2314.63	NNW
9	WCR1984-002895	2314.63	NNW
9	WCR1986-005297	2314.63	NNW
9	WCR2006-005405	2314.63	NNW
9	WCR0068675	2314.63	NNW
9	WCR0171222	2314.63	NNW
9	WCR2002-008021	2314.63	NNW
9	WCR0164559	2314.63	NNW
9	WCR0223481	2314.63	NNW
9	WCR0124389	2314.63	NNW
9	WCR1990-008276	2314.63	NNW
9	WCR1989-009649	2314.63	NNW
9	WCR1990-003619	2314.63	NNW
9	WCR1993-004481	2314.63	NNW
9	WCR2001-005706	2314.63	NNW
9	WCR1970-000441	2314.63	NNW
9	WCR0121092	2314.63	NNW
9	WCR1999-002599	2314.63	NNW
9	WCR1995-004567	2314.63	NNW
9	WCR1999-003426	2314.63	NNW
9	WCR1997-003998	2314.63	NNW
9	WCR1999-003151	2314.63	NNW
9	WCR1999-002606	2314.63	NNW
9	WCR1999-003154	2314.63	NNW
9	WCR0181495	2314.63	NNW
9	WCR1993-004680	2314.63	NNW
9	WCR2004-000072	2314.63	NNW
9	WCR0295888	2314.63	NNW
9	WCR2002-008022	2314.63	NNW
9	WCR0031709	2314.63	NNW
9	WCR2000-001647	2314.63	NNW
9	WCR2009-003229	2314.63	NNW
9	WCR2008-005572	2314.63	NNW
9	WCR2014-002763	2314.63	NNW
9	WCR1995-004568	2314.63	NNW
9	WCR1993-004472	2314.63	NNW
9	WCR1999-002707	2314.63	NNW
9	WCR1997-002145	2314.63	NNW
9	WCR1996-004436	2314.63	NNW
9	WCR0158731	2314.63	NNW
9	WCR1990-007634	2314.63	NNW
9	WCR1999-003225	2314.63	NNW
9	WCR2007-002679	2314.63	NNW
9	WCR2000-005065	2314.63	NNW
9	WCR2000-001673	2314.63	NNW
9	WCR2007-005458	2314.63	NNW
9	WCR1999-003230	2314.63	NNW
9	WCR1990-003616	2314.63	NNW
9	WCR2004-006445	2314.63	NNW
9	WCR1999-003222	2314.63	NNW
9	WCR1989-009644	2314.63	NNW
9	WCR0166713	2314.63	NNW
9	WCR1993-007065	2314.63	NNW
9	WCR1990-003624	2314.63	NNW
9	WCR1994-006916	2314.63	NNW
9	WCR2006-005404	2314.63	NNW
9	WCR0237544	2314.63	NNW
9	WCR1999-002626	2314.63	NNW
9	WCR1999-003192	2314.63	NNW
9	WCR1997-002148	2314.63	NNW
9	WCR1990-003625	2314.63	NNW

9	WCR1999-003258	2314.63	NNW
9	WCR0308319	2314.63	NNW
9	WCR0136612	2314.63	NNW
9	WCR0297297	2314.63	NNW
9	WCR0238059	2314.63	NNW
9	WCR0014902	2314.63	NNW
9	WCR1989-008457	2314.63	NNW
9	WCR2008-005011	2314.63	NNW
9	WCR2002-002967	2314.63	NNW
9	WCR2000-005066	2314.63	NNW
9	WCR1997-003926	2314.63	NNW
9	WCR1999-007372	2314.63	NNW
9	WCR2008-005581	2314.63	NNW
9	WCR2002-005103	2314.63	NNW
9	WCR2004-001132	2314.63	NNW
9	WCR1984-004537	2314.63	NNW
9	WCR1992-006899	2314.63	NNW
9	WCR1989-009181	2314.63	NNW
9	WCR1996-004446	2314.63	NNW
9	WCR1997-003925	2314.63	NNW
9	WCR1999-002603	2314.63	NNW
9	WCR2002-004128	2314.63	NNW
9	WCR1989-009646	2314.63	NNW
9	WCR2006-004223	2314.63	NNW
9	WCR2009-003095	2314.63	NNW
9	WCR1996-004433	2314.63	NNW
9	WCR1999-003150	2314.63	NNW
9	WCR2009-003233	2314.63	NNW
9	WCR1993-007061	2314.63	NNW
9	WCR1990-007633	2314.63	NNW
9	WCR1987-007805	2314.63	NNW
9	WCR1998-003893	2314.63	NNW
9	WCR1995-004566	2314.63	NNW
9	WCR1993-004473	2314.63	NNW
9	WCR1992-005759	2314.63	NNW
9	WCR0199388	2314.63	NNW
9	WCR1985-004938	2314.63	NNW
9	WCR1997-003870	2314.63	NNW
9	WCR1996-004442	2314.63	NNW
9	WCR2000-001646	2314.63	NNW
9	WCR1999-007476	2314.63	NNW
9	WCR0207390	2314.63	NNW
9	WCR1991-009433	2314.63	NNW
9	WCR1989-010667	2314.63	NNW
9	WCR1987-008204	2314.63	NNW
9	WCR2007-002823	2314.63	NNW
9	WCR0200510	2314.63	NNW
9	WCR1989-009710	2314.63	NNW
9	WCR1999-003148	2314.63	NNW
9	WCR1999-007463	2314.63	NNW
9	WCR0278708	2314.63	NNW
9	WCR0187057	2314.63	NNW
9	WCR1992-006903	2314.63	NNW
9	WCR1996-000445	2314.63	NNW
9	WCR1996-002058	2314.63	NNW
9	WCR1993-004485	2314.63	NNW
9	WCR2008-005579	2314.63	NNW
9	WCR1992-005250	2314.63	NNW
9	WCR1992-007174	2314.63	NNW
9	WCR2014-002764	2314.63	NNW
9	WCR1993-004484	2314.63	NNW
9	WCR2015-000195	2314.63	NNW
9	WCR2011-001293	2314.63	NNW
9	WCR0198596	2314.63	NNW
9	WCR1990-007636	2314.63	NNW
9	WCR1997-004944	2314.63	NNW

9	WCR2010-005340	2314.63	NNW
9	WCR2004-000070	2314.63	NNW
9	WCR1996-004438	2314.63	NNW
9	WCR0156188	2314.63	NNW
9	WCR1990-003622	2314.63	NNW
9	WCR1992-006896	2314.63	NNW
9	WCR2008-005583	2314.63	NNW
9	WCR1992-005177	2314.63	NNW
9	WCR1993-004233	2314.63	NNW
9	WCR2003-004538	2314.63	NNW
9	WCR1999-003159	2314.63	NNW
9	WCR2002-005102	2314.63	NNW
9	WCR1991-007916	2314.63	NNW
9	WCR2011-001333	2314.63	NNW
9	WCR1999-002592	2314.63	NNW
9	WCR1992-006459	2314.63	NNW
9	WCR1993-007067	2314.63	NNW
9	WCR1999-002619	2314.63	NNW
9	WCR1992-007175	2314.63	NNW
9	WCR1999-001811	2314.63	NNW
9	WCR1993-007062	2314.63	NNW
9	WCR1993-004687	2314.63	NNW
9	WCR1997-000328	2314.63	NNW
9	WCR1996-006051	2314.63	NNW
9	WCR0125665	2314.63	NNW
9	WCR1999-001816	2314.63	NNW
9	WCR1986-007423	2314.63	NNW
9	WCR2010-004687	2314.63	NNW
9	WCR2008-001411	2314.63	NNW
9	WCR1992-005247	2314.63	NNW
9	WCR1997-003930	2314.63	NNW
9	WCR0055190	2314.63	NNW
9	WCR0265441	2314.63	NNW
9	WCR1990-013025	2314.63	NNW
9	WCR0308528	2314.63	NNW
9	WCR0225539	2314.63	NNW
9	WCR1990-007631	2314.63	NNW
9	WCR1998-003706	2314.63	NNW
9	WCR1996-002061	2314.63	NNW
9	WCR2000-005801	2314.63	NNW
9	WCR1996-004441	2314.63	NNW
9	WCR2009-003228	2314.63	NNW
9	WCR2008-005427	2314.63	NNW
9	WCR1990-013026	2314.63	NNW
9	WCR1990-003626	2314.63	NNW
9	WCR1999-002591	2314.63	NNW
9	WCR2003-008453	2314.63	NNW
9	WCR2008-003912	2314.63	NNW
9	WCR1990-013028	2314.63	NNW
9	WCR1998-003705	2314.63	NNW
9	WCR1998-001561	2314.63	NNW
9	WCR1999-003429	2314.63	NNW
9	WCR1993-004482	2314.63	NNW
9	WCR1989-009711	2314.63	NNW
9	WCR1996-002062	2314.63	NNW
9	WCR1999-003213	2314.63	NNW
9	WCR1996-001954	2314.63	NNW
9	WCR1996-004450	2314.63	NNW
9	WCR1996-002322	2314.63	NNW
9	WCR1999-003247	2314.63	NNW
9	WCR1997-004820	2314.63	NNW
9	WCR1990-003615	2314.63	NNW
9	WCR1992-005289	2314.63	NNW
9	WCR1999-007373	2314.63	NNW
9	WCR1989-009708	2314.63	NNW
9	WCR1999-001792	2314.63	NNW

9	WCR1995-000613	2314.63	NNW
9	WCR1989-009796	2314.63	NNW
9	WCR2003-004537	2314.63	NNW
9	WCR1993-004678	2314.63	NNW
9	WCR1999-002631	2314.63	NNW
9	WCR1995-004569	2314.63	NNW
9	WCR1998-006473	2314.63	NNW
9	WCR1993-004477	2314.63	NNW
9	WCR0196063	2314.63	NNW
9	WCR0007419	2314.63	NNW
9	WCR1994-006917	2314.63	NNW
9	WCR1993-004676	2314.63	NNW
9	WCR1999-001817	2314.63	NNW
9	WCR1999-007294	2314.63	NNW
9	WCR0069236	2314.63	NNW
9	WCR0136611	2314.63	NNW
9	WCR0045181	2314.63	NNW
9	WCR0094606	2314.63	NNW
9	WCR2008-005423	2314.63	NNW
9	WCR1996-004443	2314.63	NNW
9	WCR1996-001956	2314.63	NNW
9	WCR1997-004097	2314.63	NNW
9	WCR2007-002811	2314.63	NNW
9	WCR1993-004577	2314.63	NNW
9	WCR1992-005179	2314.63	NNW
9	WCR1997-002147	2314.63	NNW
9	WCR1989-009648	2314.63	NNW
9	WCR1999-003149	2314.63	NNW
9	WCR1997-002146	2314.63	NNW
9	WCR1996-004500	2314.63	NNW
9	WCR1993-004476	2314.63	NNW
9	WCR1993-006401	2314.63	NNW
9	WCR2009-003235	2314.63	NNW
9	WCR2004-001134	2314.63	NNW
9	WCR1999-001818	2314.63	NNW
9	WCR1999-001814	2314.63	NNW
9	WCR2013-002136	2314.63	NNW
9	WCR1999-003255	2314.63	NNW
9	WCR0212086	2314.63	NNW
9	WCR0113564	2314.63	NNW
9	WCR1999-003218	2314.63	NNW
9	WCR1999-007292	2314.63	NNW
9	WCR1992-010154	2314.63	NNW
9	WCR1993-006402	2314.63	NNW
9	WCR1993-005213	2314.63	NNW
9	WCR2008-005422	2314.63	NNW
9	WCR1991-012640	2314.63	NNW
9	WCR1999-002708	2314.63	NNW
9	WCR1999-002601	2314.63	NNW
9	WCR1997-004095	2314.63	NNW
9	WCR1998-000855	2314.63	NNW
9	WCR1999-002630	2314.63	NNW
9	WCR2006-004688	2314.63	NNW
9	WCR1993-004673	2314.63	NNW
9	WCR1989-009368	2314.63	NNW
9	WCR0040940	2314.63	NNW
9	WCR1992-006895	2314.63	NNW
9	WCR0075214	2314.63	NNW
9	WCR0020330	2314.63	NNW
9	WCR0127755	2314.63	NNW
9	WCR1999-007457	2314.63	NNW
9	WCR0297553	2314.63	NNW
9	WCR0087855	2314.63	NNW
9	WCR0046029	2314.63	NNW
9	WCR1985-002241	2314.63	NNW
9	WCR1992-005248	2314.63	NNW

9	WCR0007680	2314.63	NNW
9	WCR0235712	2314.63	NNW
9	WCR1993-004681	2314.63	NNW
9	WCR2002-003962	2314.63	NNW
9	WCR2010-003118	2314.63	NNW
9	WCR2010-006215	2314.63	NNW
9	WCR1993-006215	2314.63	NNW
9	WCR2003-002693	2314.63	NNW
9	WCR1998-001020	2314.63	NNW
9	WCR1996-004430	2314.63	NNW
9	WCR1999-003244	2314.63	NNW
9	WCR1999-003221	2314.63	NNW
9	WCR2002-001833	2314.63	NNW
9	WCR1999-003206	2314.63	NNW
9	WCR2008-003635	2314.63	NNW
9	WCR1999-003216	2314.63	NNW
9	WCR1993-004478	2314.63	NNW
9	WCR1992-002328	2314.63	NNW
9	WCR1986-007381	2314.63	NNW
9	WCR1993-005214	2314.63	NNW
9	WCR1989-009367	2314.63	NNW
9	WCR2002-002872	2314.63	NNW
9	WCR1996-002060	2314.63	NNW
9	WCR2000-005592	2314.63	NNW
9	WCR1992-009771	2314.63	NNW
9	WCR1992-006898	2314.63	NNW
9	WCR1999-007318	2314.63	NNW
9	WCR1999-007374	2314.63	NNW
9	WCR1997-004098	2314.63	NNW
9	WCR1990-007632	2314.63	NNW
9	WCR2006-004221	2314.63	NNW
9	WCR0008925	2314.63	NNW
9	WCR1991-007728	2314.63	NNW
9	WCR1999-002602	2314.63	NNW
9	WCR1988-003866	2314.63	NNW
9	WCR2009-003227	2314.63	NNW
9	WCR2003-008449	2314.63	NNW
9	WCR0279571	2314.63	NNW
9	WCR1989-009645	2314.63	NNW
9	WCR1996-004444	2314.63	NNW
9	WCR2008-002485	2314.63	NNW
9	WCR1999-002627	2314.63	NNW
9	WCR0103604	2314.63	NNW
9	WCR0258258	2314.63	NNW
9	WCR0294740	2314.63	NNW
9	WCR0209521	2314.63	NNW
9	WCR1993-006400	2314.63	NNW
9	WCR0171221	2314.63	NNW
9	WCR1990-003620	2314.63	NNW
9	WCR1986-003547	2314.63	NNW
9	WCR1990-007645	2314.63	NNW
9	WCR2008-005305	2314.63	NNW
9	WCR2008-002484	2314.63	NNW
9	WCR1993-004479	2314.63	NNW
9	WCR1989-009069	2314.63	NNW
9	WCR1991-007918	2314.63	NNW
9	WCR1999-002594	2314.63	NNW
9	WCR1998-003892	2314.63	NNW
9	WCR2002-002965	2314.63	NNW
9	WCR1999-003245	2314.63	NNW
9	WCR1997-004429	2314.63	NNW
9	WCR1999-003205	2314.63	NNW
9	WCR2008-005479	2314.63	NNW
9	WCR1998-003702	2314.63	NNW
9	WCR1996-002024	2314.63	NNW
9	WCR1996-004434	2314.63	NNW

9	WCR1992-005178	2314.63	NNW
9	WCR1999-003209	2314.63	NNW
9	WCR1993-004732	2314.63	NNW
9	WCR1988-006195	2314.63	NNW
9	WCR1994-006224	2314.63	NNW
9	WCR2004-005847	2314.63	NNW
9	WCR1998-003704	2314.63	NNW
9	WCR1999-003207	2314.63	NNW
9	WCR1999-003214	2314.63	NNW
9	WCR1999-003156	2314.63	NNW
9	WCR1991-005498	2314.63	NNW
9	WCR2007-002801	2314.63	NNW
9	WCR0031708	2314.63	NNW
9	WCR2008-005585	2314.63	NNW
9	WCR1989-009647	2314.63	NNW
9	WCR1991-007726	2314.63	NNW
9	WCR2008-004948	2314.63	NNW
9	WCR1990-008275	2314.63	NNW
9	WCR1989-009068	2314.63	NNW
9	WCR2013-002137	2314.63	NNW
9	WCR1999-002625	2314.63	NNW
9	WCR1999-003215	2314.63	NNW
9	WCR2009-003231	2314.63	NNW
9	WCR0306329	2314.63	NNW
9	WCR0012448	2314.63	NNW
9	WCR0284120	2314.63	NNW
9	WCR0207908	2314.63	NNW
9	WCR1999-003228	2314.63	NNW
9	WCR1999-007297	2314.63	NNW
9	WCR1999-001815	2314.63	NNW
9	WCR2004-001133	2314.63	NNW
9	WCR1980-002231	2314.63	NNW
9	WCR2000-001674	2314.63	NNW
9	WCR2008-005575	2314.63	NNW
9	WCR1990-011517	2314.63	NNW
9	WCR1993-007064	2314.63	NNW
9	WCR1990-003617	2314.63	NNW
9	WCR1990-007662	2314.63	NNW
9	WCR0028041	2314.63	NNW
9	WCR1999-001813	2314.63	NNW
9	WCR1999-003220	2314.63	NNW
9	WCR2007-007064	2314.63	NNW
9	WCR1999-003254	2314.63	NNW
9	WCR1995-004255	2314.63	NNW
9	WCR1990-005517	2314.63	NNW
9	WCR1998-001560	2314.63	NNW
9	WCR1998-004458	2314.63	NNW
9	WCR1988-002744	2314.63	NNW
9	WCR2004-005848	2314.63	NNW
9	WCR1996-002063	2314.63	NNW
9	WCR1990-007630	2314.63	NNW
9	WCR2003-000004	2314.63	NNW
9	WCR1999-003226	2314.63	NNW
9	WCR1995-002978	2314.63	NNW
9	WCR1989-009066	2314.63	NNW
9	WCR1996-001957	2314.63	NNW
9	WCR2010-004684	2314.63	NNW
9	WCR2009-003230	2314.63	NNW
9	WCR1997-003929	2314.63	NNW
9	WCR2008-005580	2314.63	NNW
9	WCR2002-001830	2314.63	NNW
9	WCR1992-005249	2314.63	NNW
9	WCR2002-002966	2314.63	NNW
9	WCR1990-005422	2314.63	NNW
9	WCR0070095	2314.63	NNW
9	WCR2011-003776	2314.63	NNW

9	WCR2007-002665	2314.63	NNW
9	WCR1999-006885	2314.63	NNW
9	WCR1997-003924	2314.63	NNW
9	WCR0196062	2314.63	NNW
9	WCR1996-004501	2314.63	NNW
9	WCR1999-003248	2314.63	NNW
9	WCR2008-005570	2314.63	NNW
9	WCR2007-002803	2314.63	NNW
9	WCR1999-003161	2314.63	NNW
9	WCR0222910	2314.63	NNW
9	WCR1984-003359	2314.63	NNW
9	WCR2006-004687	2314.63	NNW
9	WCR0327066	2314.63	NNW
9	WCR0312378	2314.63	NNW
9	WCR0267718	2314.63	NNW
9	WCR1996-004440	2314.63	NNW
9	WCR1999-002629	2314.63	NNW
9	WCR1998-001562	2314.63	NNW
9	WCR2002-005101	2314.63	NNW
9	WCR1988-002743	2314.63	NNW
9	WCR2003-000298	2314.63	NNW
9	WCR2011-001292	2314.63	NNW
9	WCR1997-002131	2314.63	NNW
9	WCR1991-009003	2314.63	NNW
9	WCR2003-008442	2314.63	NNW
9	WCR1997-004947	2314.63	NNW
9	WCR1993-004693	2314.63	NNW
9	WCR1997-004946	2314.63	NNW
9	WCR1999-006876	2314.63	NNW
9	WCR1990-003618	2314.63	NNW
9	WCR2008-005010	2314.63	NNW
9	WCR1999-001819	2314.63	NNW
9	WCR2002-001832	2314.63	NNW
9	WCR1995-004254	2314.63	NNW
9	WCR2004-005849	2314.63	NNW
9	WCR2002-008020	2314.63	NNW
9	WCR1996-001297	2314.63	NNW
9	WCR1994-001288	2314.63	NNW
9	WCR1999-003246	2314.63	NNW
9	WCR1996-004432	2314.63	NNW
9	WCR1993-004731	2314.63	NNW
9	WCR1999-002605	2314.63	NNW
9	WCR2008-005574	2314.63	NNW
9	WCR0265426	2314.63	NNW
9	WCR2008-005578	2314.63	NNW
9	WCR1999-003223	2314.63	NNW
9	WCR1999-003147	2314.63	NNW
9	WCR1998-004457	2314.63	NNW
9	WCR1999-002624	2314.63	NNW
9	WCR2008-003633	2314.63	NNW
9	WCR2010-004203	2314.63	NNW
9	WCR1993-007066	2314.63	NNW
9	WCR0041952	2314.63	NNW
9	WCR1994-004688	2314.63	NNW
9	WCR0113585	2314.63	NNW
9	WCR0041953	2314.63	NNW
9	WCR1993-007063	2314.63	NNW
9	WCR0214433	2314.63	NNW
9	WCR0159578	2314.63	NNW
9	WCR1999-003152	2314.63	NNW
9	WCR0215950	2314.63	NNW
9	WCR1994-004687	2314.63	NNW
9	WCR2008-005573	2314.63	NNW
9	WCR0314615	2314.63	NNW
9	WCR0214432	2314.63	NNW
9	WCR0133410	2314.63	NNW

9	WCR0010378	2314.63	NNW
9	WCR1992-007173	2314.63	NNW
9	WCR2003-008444	2314.63	NNW
9	WCR1996-001959	2314.63	NNW
9	WCR1997-004203	2314.63	NNW
9	WCR1999-006884	2314.63	NNW
9	WCR1999-003229	2314.63	NNW
9	WCR2000-005067	2314.63	NNW
9	WCR2000-001645	2314.63	NNW
9	WCR1997-006427	2314.63	NNW
9	WCR0204425	2314.63	NNW
9	WCR1989-009651	2314.63	NNW
9	WCR1994-001287	2314.63	NNW
9	WCR1999-002600	2314.63	NNW
9	WCR2008-005586	2314.63	NNW
9	WCR2007-005461	2314.63	NNW
9	WCR2010-004355	2314.63	NNW
9	WCR1995-005818	2314.63	NNW
9	WCR2004-001131	2314.63	NNW
9	WCR1999-002596	2314.63	NNW
9	WCR1991-009004	2314.63	NNW
9	WCR1991-007917	2314.63	NNW
9	WCR0059944	2314.63	NNW
9	WCR1990-008277	2314.63	NNW
9	WCR1993-004682	2314.63	NNW
9	WCR2006-004686	2314.63	NNW
9	WCR1992-005404	2314.63	NNW
9	WCR1999-007316	2314.63	NNW
9	WCR1992-005231	2314.63	NNW
9	WCR2008-005480	2314.63	NNW
9	WCR1990-003614	2314.63	NNW
9	WCR0152438	2314.63	NNW
9	WCR1989-009643	2314.63	NNW
9	WCR1991-005499	2314.63	NNW
9	WCR0028042	2314.63	NNW
9	WCR1997-003927	2314.63	NNW
9	WCR2011-003775	2314.63	NNW
9	WCR1999-003227	2314.63	NNW
9	WCR1999-002595	2314.63	NNW
9	WCR2002-001831	2314.63	NNW
9	WCR0015552	2314.63	NNW
9	WCR0298287	2314.63	NNW
9	WCR1986-004705	2314.63	NNW
9	WCR1989-009650	2314.63	NNW
9	WCR1988-002612	2314.63	NNW
9	WCR2008-004949	2314.63	NNW
9	WCR0039087	2314.63	NNW
9	WCR0061645	2314.63	NNW
9	WCR2006-005406	2314.63	NNW
9	WCR2004-006446	2314.63	NNW
9	WCR1989-009652	2314.63	NNW
9	WCR1992-006847	2314.63	NNW
9	WCR1999-003233	2314.63	NNW
9	WCR1992-002607	2314.63	NNW
9	WCR1999-006886	2314.63	NNW
9	WCR1989-006417	2314.63	NNW
9	WCR2004-000926	2314.63	NNW
9	WCR1999-002604	2314.63	NNW
9	WCR2008-005576	2314.63	NNW
9	WCR2007-002800	2314.63	NNW
9	WCR1996-004447	2314.63	NNW
9	WCR2013-002135	2314.63	NNW
9	WCR0308529	2314.63	NNW
9	WCR1996-004499	2314.63	NNW
9	WCR2003-008451	2314.63	NNW
9	WCR2004-005846	2314.63	NNW

9	WCR1995-004256	2314.63	NNW
9	WCR1989-006032	2314.63	NNW
9	WCR1996-001958	2314.63	NNW
9	WCR2007-005459	2314.63	NNW
9	WCR2004-006268	2314.63	NNW
9	WCR2008-005306	2314.63	NNW
9	WCR1998-003703	2314.63	NNW
9	WCR1995-004571	2314.63	NNW
9	WCR2008-005424	2314.63	NNW
9	WCR1999-003252	2314.63	NNW
9	WCR1989-009067	2314.63	NNW
9	WCR1994-004720	2314.63	NNW
9	WCR2006-003394	2314.63	NNW
9	WCR2003-008450	2314.63	NNW
9	WCR1993-004483	2314.63	NNW
9	WCR1996-004266	2314.63	NNW
9	WCR1989-006031	2314.63	NNW
9	WCR0294739	2314.63	NNW
9	WCR1776-001291	2314.63	NNW
9	WCR1999-007293	2314.63	NNW
9	WCR0124965	2314.63	NNW
9	WCR1995-004572	2314.63	NNW
9	WCR0039088	2314.63	NNW
9	WCR2004-000071	2314.63	NNW
9	WCR2009-003234	2314.63	NNW
9	WCR1999-003251	2314.63	NNW
9	WCR2004-006443	2314.63	NNW
9	WCR1999-003256	2314.63	NNW
9	WCR1989-009065	2314.63	NNW
9	WCR2003-008448	2314.63	NNW
9	WCR1999-003153	2314.63	NNW
9	WCR1998-003709	2314.63	NNW
9	WCR1999-007296	2314.63	NNW
9	WCR2008-005426	2314.63	NNW
9	WCR1990-005518	2314.63	NNW
9	WCR2007-005369	2314.63	NNW
9	WCR0111869	2314.63	NNW
9	WCR1998-003894	2314.63	NNW
9	WCR1991-009002	2314.63	NNW
9	WCR2002-001834	2314.63	NNW
9	WCR2008-004947	2314.63	NNW
9	WCR1996-001955	2314.63	NNW
9	WCR2008-005425	2314.63	NNW
9	WCR1999-007295	2314.63	NNW
9	WCR2004-005850	2314.63	NNW
9	WCR2006-004685	2314.63	NNW
9	WCR2006-004222	2314.63	NNW
9	WCR1999-003160	2314.63	NNW
9	WCR2008-005112	2314.63	NNW
9	WCR1995-000614	2314.63	NNW
9	WCR2008-005582	2314.63	NNW
9	WCR1985-006769	2314.63	NNW
9	WCR1992-005251	2314.63	NNW
9	WCR1995-004570	2314.63	NNW
9	WCR1990-008278	2314.63	NNW
9	WCR1998-004102	2314.63	NNW
9	WCR1990-005522	2314.63	NNW
9	WCR1996-004435	2314.63	NNW
9	WCR1999-006962	2314.63	NNW
9	WCR1984-002896	2314.63	NNW
9	WCR1999-003259	2314.63	NNW
9	WCR2008-003632	2314.63	NNW
9	WCR2010-004686	2314.63	NNW
9	WCR1995-005819	2314.63	NNW
9	WCR0214434	2314.63	NNW
9	WCR2008-003911	2314.63	NNW

9	WCR0204424	2314.63	NNW
9	WCR0031707	2314.63	NNW
9	WCR1999-003425	2314.63	NNW
9	WCR0166712	2314.63	NNW
9	WCR0083931	2314.63	NNW
9	WCR1992-006900	2314.63	NNW
9	WCR2007-005460	2314.63	NNW
9	WCR1999-002597	2314.63	NNW
9	WCR1992-010153	2314.63	NNW
9	WCR0294738	2314.63	NNW
9	WCR1992-005232	2314.63	NNW
9	WCR1993-005123	2314.63	NNW
9	WCR1999-007317	2314.63	NNW
9	WCR1996-002059	2314.63	NNW
9	WCR1996-004271	2314.63	NNW
9	WCR1988-002742	2314.63	NNW
9	WCR1993-004671	2314.63	NNW
9	WCR1996-002321	2314.63	NNW
9	WCR1999-003217	2314.63	NNW
9	WCR1999-001794	2314.63	NNW
9	WCR1997-004821	2314.63	NNW
9	WCR2002-007045	2314.63	NNW
9	WCR1996-004448	2314.63	NNW
9	WCR1990-005520	2314.63	NNW
9	WCR1999-007298	2314.63	NNW
9	WCR1996-002318	2314.63	NNW
9	WCR1992-004686	2314.63	NNW
9	WCR1988-006197	2314.63	NNW
9	WCR0226843	2314.63	NNW
10	WCR2015-006321	2320.75	NNW
11	WCR2018-010512	2434.47	NNW
12	WCR2007-006985	2483.77	N
13	WCR0014819	2484.92	N
14	WCR2004-002042	2513.16	NNE
15	WCR2015-004600	2572.63	NNW
16	WCR2015-004598	2573.10	NNW
17	WCR2015-004599	2573.84	NNW
18	WCR2018-010506	2575.20	NNW
19	WCR2018-010509	2576.54	NNW
20	WCR2018-010508	2577.02	NNW
21	WCR2014-013445	2589.02	ENE
22	WCR2015-004597	2589.69	NNW
23	WCR2018-010507	2593.66	NNW
24	WCR2018-010501	2599.98	NNW
26	WCR2014-013443	2629.01	ENE
27	WCR2014-013442	2680.95	ENE
28	WCR2018-010511	2723.85	NNW
29	WCR2015-006323	2746.03	NNW
30	WCR2021-003863	2750.62	S
31	WCR2013-007041	2770.05	S
31	WCR2013-002576	2770.05	S
31	WCR2014-004552	2770.05	S
31	WCR2013-002578	2770.05	S
32	WCR2014-014604	2771.53	ESE
32	WCR2014-014605	2771.53	ESE
32	WCR2014-014603	2771.53	ESE
33	WCR2013-002577	2774.49	S
34	WCR2021-003829	2805.04	S
35	WCR2021-003832	2806.36	S
36	WCR2014-013441	2810.04	ENE
37	WCR2005-001324	2812.95	ESE
37	WCR2005-002018	2812.95	ESE
38	WCR2021-003870	2813.72	S
39	WCR2021-003827	2829.84	S
40	WCR2021-003868	2845.05	S
41	WCR2014-013493	2848.06	ENE

42	WCR2021-003866	2855.71	S
43	WCR2005-002017	2889.54	ESE
44	WCR2019-014789	2891.94	NNE
45	WCR2021-003710	2893.81	S
46	WCR2021-003703	2904.67	S
47	WCR2021-003695	2911.76	S
48	WCR2021-003906	2913.84	S
49	WCR2021-003707	2920.37	S
50	WCR2021-003873	2924.11	S
51	WCR2021-003864	2947.96	S
51	WCR2021-003871	2947.96	S
52	WCR2019-014793	2977.10	N
53	WCR2014-014600	3043.47	ESE
54	WCR0133107	3101.91	SSW
54	WCR0279708	3101.91	SSW
54	WCR1999-004631	3101.91	SSW
54	WCR0148263	3101.91	SSW
54	WCR2001-004856	3101.91	SSW
54	WCR1984-002674	3101.91	SSW
54	WCR1991-005459	3101.91	SSW
54	WCR0282010	3101.91	SSW
54	WCR0237593	3101.91	SSW
54	WCR0199406	3101.91	SSW
54	WCR1991-003837	3101.91	SSW
54	WCR2011-001229	3101.91	SSW
54	WCR0258287	3101.91	SSW
54	WCR1999-002705	3101.91	SSW
54	WCR1991-005470	3101.91	SSW
54	WCR1995-002914	3101.91	SSW
54	WCR1999-003832	3101.91	SSW
54	WCR1981-000900	3101.91	SSW
54	WCR1994-004694	3101.91	SSW
54	WCR2008-005273	3101.91	SSW
54	WCR1992-005155	3101.91	SSW
54	WCR2010-004198	3101.91	SSW
54	WCR2008-005279	3101.91	SSW
54	WCR1994-004692	3101.91	SSW
54	WCR2008-005280	3101.91	SSW
54	WCR2010-002836	3101.91	SSW
54	WCR1989-010884	3101.91	SSW
54	WCR1999-002706	3101.91	SSW
54	WCR2008-005274	3101.91	SSW
54	WCR2004-002483	3101.91	SSW
54	WCR1997-004204	3101.91	SSW
54	WCR2010-002837	3101.91	SSW
54	WCR1999-006879	3101.91	SSW
54	WCR1993-006403	3101.91	SSW
54	WCR2008-002737	3101.91	SSW
54	WCR2011-001021	3101.91	SSW
54	WCR1994-004697	3101.91	SSW
54	WCR1993-007100	3101.91	SSW
54	WCR0076062	3101.91	SSW
54	WCR0070799	3101.91	SSW
54	WCR2011-001016	3101.91	SSW
54	WCR0173956	3101.91	SSW
54	WCR0204453	3101.91	SSW
54	WCR0007697	3101.91	SSW
54	WCR0279695	3101.91	SSW
54	WCR0156185	3101.91	SSW
54	WCR0253551	3101.91	SSW
54	WCR2000-004757	3101.91	SSW
54	WCR0036999	3101.91	SSW
54	WCR1994-004695	3101.91	SSW
54	WCR2000-007164	3101.91	SSW
54	WCR2006-005132	3101.91	SSW
54	WCR2000-007160	3101.91	SSW

54	WCR2001-004855	3101.91	SSW
54	WCR2011-001017	3101.91	SSW
54	WCR2015-000161	3101.91	SSW
54	WCR1992-003221	3101.91	SSW
54	WCR2011-001230	3101.91	SSW
54	WCR1999-002704	3101.91	SSW
54	WCR1993-007101	3101.91	SSW
54	WCR2002-004928	3101.91	SSW
54	WCR1991-007647	3101.91	SSW
54	WCR1993-007097	3101.91	SSW
54	WCR2004-002479	3101.91	SSW
54	WCR1991-001092	3101.91	SSW
54	WCR2004-002482	3101.91	SSW
54	WCR2000-002548	3101.91	SSW
54	WCR2000-004742	3101.91	SSW
54	WCR1994-004710	3101.91	SSW
54	WCR1992-003223	3101.91	SSW
54	WCR2004-002484	3101.91	SSW
54	WCR1991-001094	3101.91	SSW
54	WCR2011-001014	3101.91	SSW
54	WCR1999-006880	3101.91	SSW
54	WCR1991-003838	3101.91	SSW
54	WCR2000-007159	3101.91	SSW
54	WCR2003-002772	3101.91	SSW
54	WCR1990-009793	3101.91	SSW
54	WCR1984-004536	3101.91	SSW
54	WCR0211214	3101.91	SSW
54	WCR0015844	3101.91	SSW
54	WCR2008-005275	3101.91	SSW
54	WCR0291960	3101.91	SSW
54	WCR1993-007098	3101.91	SSW
54	WCR1994-004696	3101.91	SSW
54	WCR1991-005471	3101.91	SSW
54	WCR1996-004422	3101.91	SSW
54	WCR1991-003629	3101.91	SSW
54	WCR0298515	3101.91	SSW
54	WCR2002-004193	3101.91	SSW
54	WCR1984-004535	3101.91	SSW
54	WCR0026821	3101.91	SSW
54	WCR0270202	3101.91	SSW
54	WCR0030804	3101.91	SSW
54	WCR0212088	3101.91	SSW
54	WCR0265438	3101.91	SSW
54	WCR0014941	3101.91	SSW
54	WCR1999-003833	3101.91	SSW
54	WCR1992-009840	3101.91	SSW
54	WCR1999-002703	3101.91	SSW
54	WCR2010-002833	3101.91	SSW
54	WCR1991-003631	3101.91	SSW
54	WCR1995-001218	3101.91	SSW
54	WCR2000-004737	3101.91	SSW
54	WCR2001-004858	3101.91	SSW
54	WCR1992-005154	3101.91	SSW
54	WCR2001-004887	3101.91	SSW
54	WCR2010-002838	3101.91	SSW
54	WCR1988-002118	3101.91	SSW
54	WCR1999-003831	3101.91	SSW
54	WCR1997-003679	3101.91	SSW
54	WCR2011-001228	3101.91	SSW
54	WCR1999-002712	3101.91	SSW
54	WCR2000-007163	3101.91	SSW
54	WCR2008-004399	3101.91	SSW
54	WCR0069113	3101.91	SSW
54	WCR2010-002834	3101.91	SSW
54	WCR1991-003836	3101.91	SSW
54	WCR1991-005458	3101.91	SSW

54	WCR1996-002914	3101.91	SSW
54	WCR1994-006702	3101.91	SSW
54	WCR1999-002711	3101.91	SSW
54	WCR0072499	3101.91	SSW
54	WCR2015-000160	3101.91	SSW
54	WCR1994-006902	3101.91	SSW
54	WCR1992-003222	3101.91	SSW
54	WCR2004-006405	3101.91	SSW
54	WCR1990-009794	3101.91	SSW
54	WCR1984-002673	3101.91	SSW
54	WCR0031737	3101.91	SSW
54	WCR0137661	3101.91	SSW
54	WCR0326468	3101.91	SSW
54	WCR0031738	3101.91	SSW
54	WCR2001-005628	3101.91	SSW
54	WCR2015-000159	3101.91	SSW
54	WCR0070800	3101.91	SSW
54	WCR1991-003630	3101.91	SSW
54	WCR0083925	3101.91	SSW
54	WCR0237594	3101.91	SSW
54	WCR0225953	3101.91	SSW
54	WCR1996-004423	3101.91	SSW
54	WCR1994-004665	3101.91	SSW
54	WCR0014940	3101.91	SSW
54	WCR2000-004743	3101.91	SSW
54	WCR2011-001013	3101.91	SSW
54	WCR2004-006239	3101.91	SSW
54	WCR0030803	3101.91	SSW
54	WCR1992-005153	3101.91	SSW
54	WCR2000-005522	3101.91	SSW
54	WCR2011-001015	3101.91	SSW
54	WCR1999-002709	3101.91	SSW
54	WCR1996-002915	3101.91	SSW
54	WCR1995-002913	3101.91	SSW
54	WCR2008-005277	3101.91	SSW
54	WCR0303053	3101.91	SSW
54	WCR2008-005278	3101.91	SSW
54	WCR2004-002480	3101.91	SSW
54	WCR2008-005276	3101.91	SSW
54	WCR2002-004929	3101.91	SSW
54	WCR1999-006881	3101.91	SSW
54	WCR2010-002835	3101.91	SSW
54	WCR2000-007162	3101.91	SSW
54	WCR1991-007725	3101.91	SSW
54	WCR2000-007161	3101.91	SSW
54	WCR0312690	3101.91	SSW
54	WCR2004-002481	3101.91	SSW
54	WCR2000-004736	3101.91	SSW
54	WCR1990-009795	3101.91	SSW
54	WCR0298514	3101.91	SSW
54	WCR1999-002710	3101.91	SSW
54	WCR1993-007099	3101.91	SSW
56	WCR2014-014601	3522.90	E
58	WCR2019-000802	3710.05	NW
59	WCR2019-014785	3742.61	ENE
60	WCR2014-013873	3784.68	NE
60	WCR2013-013481	3784.68	NE
60	WCR2014-013872	3784.68	NE
61	WCR0317800	3819.09	N
62	WCR2020-003133	3823.33	N
62	WCR2020-003135	3823.33	N
62	WCR2020-003131	3823.33	N
62	WCR2020-003132	3823.33	N
62	WCR2020-003136	3823.33	N
62	WCR2020-003130	3823.33	N
63	WCR2006-005945	3846.39	NNE

63	WCR2006-006641	3846.39	NNE
63	WCR2006-004778	3846.39	NNE
63	WCR2006-005272	3846.39	NNE
63	WCR2006-004773	3846.39	NNE
63	WCR2006-005267	3846.39	NNE
63	WCR2006-006419	3846.39	NNE
63	WCR2006-004030	3846.39	NNE
63	WCR2006-005274	3846.39	NNE
63	WCR2006-004034	3846.39	NNE
63	WCR2006-006832	3846.39	NNE
63	WCR2006-006421	3846.39	NNE
63	WCR2006-004032	3846.39	NNE
63	WCR2006-006639	3846.39	NNE
63	WCR2006-005238	3846.39	NNE
63	WCR2006-005017	3846.39	NNE
63	WCR2006-004768	3846.39	NNE
63	WCR2006-004767	3846.39	NNE
63	WCR2006-004760	3846.39	NNE
63	WCR2006-004039	3846.39	NNE
63	WCR2006-005044	3846.39	NNE
63	WCR2006-006846	3846.39	NNE
63	WCR2006-005015	3846.39	NNE
63	WCR2006-005726	3846.39	NNE
63	WCR2006-004766	3846.39	NNE
63	WCR2006-005034	3846.39	NNE
63	WCR2006-005273	3846.39	NNE
63	WCR2006-005295	3846.39	NNE
63	WCR2006-005008	3846.39	NNE
63	WCR2006-005949	3846.39	NNE
63	WCR2006-005042	3846.39	NNE
63	WCR2006-005265	3846.39	NNE
63	WCR2006-004762	3846.39	NNE
63	WCR2006-006831	3846.39	NNE
63	WCR2006-004781	3846.39	NNE
63	WCR2006-006625	3846.39	NNE
63	WCR2006-005038	3846.39	NNE
63	WCR2006-005941	3846.39	NNE
63	WCR2006-005270	3846.39	NNE
63	WCR2006-006164	3846.39	NNE
63	WCR2006-006841	3846.39	NNE
63	WCR2007-005537	3846.39	NNE
63	WCR2006-005234	3846.39	NNE
63	WCR2006-006636	3846.39	NNE
63	WCR2006-005724	3846.39	NNE
63	WCR2006-005268	3846.39	NNE
63	WCR2006-004770	3846.39	NNE
63	WCR2006-005946	3846.39	NNE
63	WCR2006-005296	3846.39	NNE
63	WCR2006-006843	3846.39	NNE
63	WCR2006-006644	3846.39	NNE
63	WCR2006-005035	3846.39	NNE
63	WCR2006-005271	3846.39	NNE
63	WCR2006-005235	3846.39	NNE
63	WCR2006-004774	3846.39	NNE
63	WCR2006-006629	3846.39	NNE
63	WCR2007-005538	3846.39	NNE
63	WCR2006-005269	3846.39	NNE
63	WCR2006-006637	3846.39	NNE
63	WCR2006-006845	3846.39	NNE
63	WCR2006-006414	3846.39	NNE
63	WCR2006-005275	3846.39	NNE
63	WCR2006-004024	3846.39	NNE
63	WCR2006-005018	3846.39	NNE
63	WCR2006-005288	3846.39	NNE
63	WCR2006-004780	3846.39	NNE
63	WCR2006-005959	3846.39	NNE

63	WCR2006-005294	3846.39	NNE
63	WCR2006-004763	3846.39	NNE
63	WCR2006-006638	3846.39	NNE
63	WCR2006-005730	3846.39	NNE
63	WCR2006-006640	3846.39	NNE
63	WCR2006-006836	3846.39	NNE
63	WCR2006-005043	3846.39	NNE
63	WCR2006-006840	3846.39	NNE
63	WCR2006-005032	3846.39	NNE
63	WCR2006-004031	3846.39	NNE
63	WCR2006-004038	3846.39	NNE
63	WCR2006-006409	3846.39	NNE
63	WCR2006-004779	3846.39	NNE
63	WCR2006-005037	3846.39	NNE
63	WCR2006-005036	3846.39	NNE
63	WCR2006-005045	3846.39	NNE
63	WCR2006-005014	3846.39	NNE
63	WCR2006-005266	3846.39	NNE
63	WCR2006-004764	3846.39	NNE
63	WCR2006-004029	3846.39	NNE
64	WCR2016-014089	3861.17	NE
64	WCR2016-014091	3861.17	NE
64	WCR2016-014041	3861.17	NE
64	WCR2016-014084	3861.17	NE
64	WCR2016-014083	3861.17	NE
64	WCR2016-014040	3861.17	NE
64	WCR2016-014081	3861.17	NE
64	WCR2016-014080	3861.17	NE
65	WCR2009-003226	3886.37	N
66	WCR0308382	4377.45	NW
67	WCR0120334	4500.67	NW
68	WCR2005-008795	4587.11	NNE
68	WCR2005-008788	4587.11	NNE
68	WCR2005-008791	4587.11	NNE
68	WCR2005-008790	4587.11	NNE
68	WCR2005-008786	4587.11	NNE
68	WCR2005-008826	4587.11	NNE
68	WCR2005-008872	4587.11	NNE
68	WCR2007-006738	4587.11	NNE
68	WCR2005-008828	4587.11	NNE
68	WCR2005-008829	4587.11	NNE
68	WCR2005-008797	4587.11	NNE
68	WCR2005-008817	4587.11	NNE
68	WCR2005-008814	4587.11	NNE
68	WCR2005-008822	4587.11	NNE
68	WCR2005-008798	4587.11	NNE
68	WCR2005-008868	4587.11	NNE
68	WCR2005-008871	4587.11	NNE
68	WCR2005-008800	4587.11	NNE
68	WCR2005-008819	4587.11	NNE
68	WCR2007-006739	4587.11	NNE
68	WCR2005-008787	4587.11	NNE
68	WCR2005-008793	4587.11	NNE
68	WCR2005-008794	4587.11	NNE
68	WCR2005-008815	4587.11	NNE
68	WCR2005-008873	4587.11	NNE
68	WCR2005-008869	4587.11	NNE
68	WCR2005-008799	4587.11	NNE
68	WCR2005-008816	4587.11	NNE
68	WCR2005-008820	4587.11	NNE
68	WCR2005-008870	4587.11	NNE
68	WCR2005-008818	4587.11	NNE
68	WCR2005-008789	4587.11	NNE
68	WCR2005-008825	4587.11	NNE
68	WCR2005-008827	4587.11	NNE
68	WCR2005-008824	4587.11	NNE

68	WCR2005-008680	4587.11	NNE
68	WCR2005-008792	4587.11	NNE
68	WCR2005-008796	4587.11	NNE
68	WCR2005-008823	4587.11	NNE
69	WCR0214548	4714.71	ENE
69	WCR2006-006410	4714.71	ENE
69	WCR0280864	4714.71	ENE
69	WCR0020258	4714.71	ENE
69	WCR2010-003438	4714.71	ENE
69	WCR2006-005488	4714.71	ENE
69	WCR2006-005943	4714.71	ENE
69	WCR2001-007293	4714.71	ENE
69	WCR0299611	4714.71	ENE
69	WCR0294591	4714.71	ENE
69	WCR0071982	4714.71	ENE
69	WCR0295184	4714.71	ENE
69	WCR0204718	4714.71	ENE
69	WCR0148262	4714.71	ENE
69	WCR0031063	4714.71	ENE
69	WCR2001-006042	4714.71	ENE
69	WCR2013-003211	4714.71	ENE
69	WCR1993-006488	4714.71	ENE
69	WCR2006-005012	4714.71	ENE
69	WCR2001-006126	4714.71	ENE
69	WCR2000-004069	4714.71	ENE
69	WCR2001-005106	4714.71	ENE
69	WCR1997-003688	4714.71	ENE
69	WCR2001-006001	4714.71	ENE
69	WCR2001-007272	4714.71	ENE
69	WCR2001-005096	4714.71	ENE
69	WCR2006-005479	4714.71	ENE
69	WCR1988-005662	4714.71	ENE
69	WCR2000-005575	4714.71	ENE
69	WCR2005-001967	4714.71	ENE
69	WCR1986-004624	4714.71	ENE
69	WCR1997-003213	4714.71	ENE
69	WCR1989-010046	4714.71	ENE
69	WCR1992-010116	4714.71	ENE
69	WCR0299514	4714.71	ENE
69	WCR1989-010834	4714.71	ENE
69	WCR2006-007223	4714.71	ENE
69	WCR1988-005661	4714.71	ENE
69	WCR2010-007225	4714.71	ENE
69	WCR2006-003619	4714.71	ENE
69	WCR1997-003076	4714.71	ENE
69	WCR2004-000146	4714.71	ENE
69	WCR2010-003440	4714.71	ENE
69	WCR2000-003255	4714.71	ENE
69	WCR2001-005965	4714.71	ENE
69	WCR1987-005366	4714.71	ENE
69	WCR1991-008792	4714.71	ENE
69	WCR1985-004935	4714.71	ENE
69	WCR2006-005477	4714.71	ENE
69	WCR0154478	4714.71	ENE
69	WCR0286578	4714.71	ENE
69	WCR0121380	4714.71	ENE
69	WCR0154135	4714.71	ENE
69	WCR0284069	4714.71	ENE
69	WCR0322943	4714.71	ENE
69	WCR1997-003222	4714.71	ENE
69	WCR1997-003075	4714.71	ENE
69	WCR2006-007228	4714.71	ENE
69	WCR2001-006092	4714.71	ENE
69	WCR0147440	4714.71	ENE
69	WCR0086193	4714.71	ENE
69	WCR0222884	4714.71	ENE

69	WCR0257022	4714.71	ENE
69	WCR0121880	4714.71	ENE
69	WCR0294710	4714.71	ENE
69	WCR0237067	4714.71	ENE
69	WCR1990-005523	4714.71	ENE
69	WCR2010-001774	4714.71	ENE
69	WCR1995-006132	4714.71	ENE
69	WCR1991-005401	4714.71	ENE
69	WCR2007-006307	4714.71	ENE
69	WCR2001-003813	4714.71	ENE
69	WCR1989-010836	4714.71	ENE
69	WCR2000-004070	4714.71	ENE
69	WCR2002-006449	4714.71	ENE
69	WCR2006-004761	4714.71	ENE
69	WCR2001-007339	4714.71	ENE
69	WCR2006-006844	4714.71	ENE
69	WCR2001-007343	4714.71	ENE
69	WCR1997-003215	4714.71	ENE
69	WCR2000-005565	4714.71	ENE
69	WCR1986-004050	4714.71	ENE
69	WCR1999-002741	4714.71	ENE
69	WCR2006-003627	4714.71	ENE
69	WCR2001-005092	4714.71	ENE
69	WCR2012-002370	4714.71	ENE
69	WCR0227020	4714.71	ENE
69	WCR2001-004904	4714.71	ENE
69	WCR1984-001645	4714.71	ENE
69	WCR2001-006084	4714.71	ENE
69	WCR2001-005102	4714.71	ENE
69	WCR2006-005960	4714.71	ENE
69	WCR2000-005048	4714.71	ENE
69	WCR2000-005563	4714.71	ENE
69	WCR0102725	4714.71	ENE
69	WCR0113563	4714.71	ENE
69	WCR1993-004746	4714.71	ENE
69	WCR2006-006995	4714.71	ENE
69	WCR2001-007529	4714.71	ENE
69	WCR2002-006568	4714.71	ENE
69	WCR2001-006000	4714.71	ENE
69	WCR0056881	4714.71	ENE
69	WCR1994-004726	4714.71	ENE
69	WCR0020242	4714.71	ENE
69	WCR0009625	4714.71	ENE
69	WCR0267805	4714.71	ENE
69	WCR1989-010047	4714.71	ENE
69	WCR2006-005505	4714.71	ENE
69	WCR0203716	4714.71	ENE
69	WCR2001-006082	4714.71	ENE
69	WCR1984-001675	4714.71	ENE
69	WCR1997-003079	4714.71	ENE
69	WCR2000-004334	4714.71	ENE
69	WCR1997-003216	4714.71	ENE
69	WCR2001-003816	4714.71	ENE
69	WCR1993-005294	4714.71	ENE
69	WCR1989-010832	4714.71	ENE
69	WCR1999-001793	4714.71	ENE
69	WCR2002-006570	4714.71	ENE
69	WCR1988-005660	4714.71	ENE
69	WCR2002-006573	4714.71	ENE
69	WCR1988-005665	4714.71	ENE
69	WCR2001-007344	4714.71	ENE
69	WCR2008-004723	4714.71	ENE
69	WCR1991-008641	4714.71	ENE
69	WCR2006-005494	4714.71	ENE
69	WCR2008-004724	4714.71	ENE
69	WCR2005-000186	4714.71	ENE

69	WCR2001-004900	4714.71	ENE
69	WCR2006-007218	4714.71	ENE
69	WCR2001-005098	4714.71	ENE
69	WCR1999-006858	4714.71	ENE
69	WCR2010-001782	4714.71	ENE
69	WCR0165959	4714.71	ENE
69	WCR2006-005496	4714.71	ENE
69	WCR2006-005518	4714.71	ENE
69	WCR2001-007340	4714.71	ENE
69	WCR2003-008326	4714.71	ENE
69	WCR2001-005105	4714.71	ENE
69	WCR2000-005564	4714.71	ENE
69	WCR0230198	4714.71	ENE
69	WCR0320642	4714.71	ENE
69	WCR0112882	4714.71	ENE
69	WCR2006-007209	4714.71	ENE
69	WCR2006-005515	4714.71	ENE
69	WCR2003-008165	4714.71	ENE
69	WCR2009-004443	4714.71	ENE
69	WCR0230559	4714.71	ENE
69	WCR0159099	4714.71	ENE
69	WCR0007417	4714.71	ENE
69	WCR0297551	4714.71	ENE
69	WCR2006-005722	4714.71	ENE
69	WCR1991-005501	4714.71	ENE
69	WCR0283624	4714.71	ENE
69	WCR0115555	4714.71	ENE
69	WCR0031688	4714.71	ENE
69	WCR0060188	4714.71	ENE
69	WCR0267954	4714.71	ENE
69	WCR0132143	4714.71	ENE
69	WCR0046321	4714.71	ENE
69	WCR0060172	4714.71	ENE
69	WCR0075645	4714.71	ENE
69	WCR0327049	4714.71	ENE
69	WCR0326453	4714.71	ENE
69	WCR1991-002681	4714.71	ENE
69	WCR2001-007122	4714.71	ENE
69	WCR1988-002999	4714.71	ENE
69	WCR2002-006453	4714.71	ENE
69	WCR2001-005104	4714.71	ENE
69	WCR2001-004485	4714.71	ENE
69	WCR1991-008640	4714.71	ENE
69	WCR2001-003700	4714.71	ENE
69	WCR2000-003258	4714.71	ENE
69	WCR2006-006833	4714.71	ENE
69	WCR2001-007335	4714.71	ENE
69	WCR2001-007000	4714.71	ENE
69	WCR2000-004071	4714.71	ENE
69	WCR1997-003073	4714.71	ENE
69	WCR2001-005998	4714.71	ENE
69	WCR2001-007338	4714.71	ENE
69	WCR2006-005040	4714.71	ENE
69	WCR1990-010176	4714.71	ENE
69	WCR2001-006178	4714.71	ENE
69	WCR1991-005433	4714.71	ENE
69	WCR2006-007212	4714.71	ENE
69	WCR1987-005372	4714.71	ENE
69	WCR0086658	4714.71	ENE
69	WCR0041928	4714.71	ENE
69	WCR2001-007271	4714.71	ENE
69	WCR0291087	4714.71	ENE
69	WCR0046320	4714.71	ENE
69	WCR0068657	4714.71	ENE
69	WCR0196043	4714.71	ENE
69	WCR1988-006138	4714.71	ENE

69	WCR1997-003573	4714.71	ENE
69	WCR1987-007800	4714.71	ENE
69	WCR2002-004277	4714.71	ENE
69	WCR0132161	4714.71	ENE
69	WCR0242638	4714.71	ENE
69	WCR2000-005002	4714.71	ENE
69	WCR2004-000147	4714.71	ENE
69	WCR0050403	4714.71	ENE
69	WCR0225406	4714.71	ENE
69	WCR0200222	4714.71	ENE
69	WCR0075733	4714.71	ENE
69	WCR0257300	4714.71	ENE
69	WCR2006-006184	4714.71	ENE
69	WCR1984-001644	4714.71	ENE
69	WCR1999-002414	4714.71	ENE
69	WCR0284068	4714.71	ENE
69	WCR2010-001777	4714.71	ENE
69	WCR2001-007527	4714.71	ENE
69	WCR2006-006411	4714.71	ENE
69	WCR2006-005944	4714.71	ENE
69	WCR1999-006857	4714.71	ENE
69	WCR1997-004220	4714.71	ENE
69	WCR1991-007930	4714.71	ENE
69	WCR2006-006997	4714.71	ENE
69	WCR2007-006078	4714.71	ENE
69	WCR2000-004478	4714.71	ENE
69	WCR1999-002458	4714.71	ENE
69	WCR2001-007325	4714.71	ENE
69	WCR2002-008200	4714.71	ENE
69	WCR2001-002907	4714.71	ENE
69	WCR1988-006139	4714.71	ENE
69	WCR2000-001626	4714.71	ENE
69	WCR2010-003405	4714.71	ENE
69	WCR1999-005537	4714.71	ENE
69	WCR2000-005557	4714.71	ENE
69	WCR1991-005472	4714.71	ENE
69	WCR1985-002409	4714.71	ENE
69	WCR2006-005498	4714.71	ENE
69	WCR1988-006140	4714.71	ENE
69	WCR2005-005918	4714.71	ENE
69	WCR1995-000663	4714.71	ENE
69	WCR2008-004722	4714.71	ENE
69	WCR2006-005497	4714.71	ENE
69	WCR2001-005094	4714.71	ENE
69	WCR2001-003779	4714.71	ENE
69	WCR1990-010154	4714.71	ENE
69	WCR2002-006569	4714.71	ENE
69	WCR0046339	4714.71	ENE
69	WCR0327053	4714.71	ENE
69	WCR2006-004042	4714.71	ENE
69	WCR2006-007002	4714.71	ENE
69	WCR2006-006998	4714.71	ENE
69	WCR1987-006864	4714.71	ENE
69	WCR0185287	4714.71	ENE
69	WCR1995-000662	4714.71	ENE
69	WCR1994-004723	4714.71	ENE
69	WCR2000-004333	4714.71	ENE
69	WCR1992-006908	4714.71	ENE
69	WCR2000-004067	4714.71	ENE
69	WCR2001-006093	4714.71	ENE
69	WCR2002-002145	4714.71	ENE
69	WCR0008525	4714.71	ENE
69	WCR0214696	4714.71	ENE
69	WCR0147443	4714.71	ENE
69	WCR2010-003237	4714.71	ENE
69	WCR0147441	4714.71	ENE

69	WCR0075661	4714.71	ENE
69	WCR2005-001965	4714.71	ENE
69	WCR2006-004033	4714.71	ENE
69	WCR2006-005473	4714.71	ENE
69	WCR2001-006083	4714.71	ENE
69	WCR1986-004625	4714.71	ENE
69	WCR2006-006994	4714.71	ENE
69	WCR2006-005474	4714.71	ENE
69	WCR2006-004728	4714.71	ENE
69	WCR1986-004371	4714.71	ENE
69	WCR2006-006809	4714.71	ENE
69	WCR2002-006571	4714.71	ENE
69	WCR2001-004895	4714.71	ENE
69	WCR2003-008423	4714.71	ENE
69	WCR2002-007004	4714.71	ENE
69	WCR2001-005095	4714.71	ENE
69	WCR2002-002968	4714.71	ENE
69	WCR2006-005517	4714.71	ENE
69	WCR2000-004479	4714.71	ENE
69	WCR1989-003304	4714.71	ENE
69	WCR1990-010156	4714.71	ENE
69	WCR2001-005989	4714.71	ENE
69	WCR2005-001963	4714.71	ENE
69	WCR2006-005509	4714.71	ENE
69	WCR2006-007221	4714.71	ENE
69	WCR2006-005723	4714.71	ENE
69	WCR2006-004729	4714.71	ENE
69	WCR0048851	4714.71	ENE
69	WCR1988-005074	4714.71	ENE
69	WCR2005-005578	4714.71	ENE
69	WCR2006-006992	4714.71	ENE
69	WCR2006-007001	4714.71	ENE
69	WCR1997-003069	4714.71	ENE
69	WCR2000-005693	4714.71	ENE
69	WCR0129758	4714.71	ENE
69	WCR0295000	4714.71	ENE
69	WCR0297406	4714.71	ENE
69	WCR0253550	4714.71	ENE
69	WCR2005-000183	4714.71	ENE
69	WCR0147442	4714.71	ENE
69	WCR1987-007804	4714.71	ENE
69	WCR0212437	4714.71	ENE
69	WCR0056880	4714.71	ENE
69	WCR0121903	4714.71	ENE
69	WCR0199778	4714.71	ENE
69	WCR0134782	4714.71	ENE
69	WCR1997-002990	4714.71	ENE
69	WCR2000-005573	4714.71	ENE
69	WCR1987-002218	4714.71	ENE
69	WCR1995-002191	4714.71	ENE
69	WCR1991-005399	4714.71	ENE
69	WCR1984-002883	4714.71	ENE
69	WCR2001-006096	4714.71	ENE
69	WCR2001-003814	4714.71	ENE
69	WCR1997-007020	4714.71	ENE
69	WCR2005-001277	4714.71	ENE
69	WCR2002-004394	4714.71	ENE
69	WCR2006-005693	4714.71	ENE
69	WCR1996-000508	4714.71	ENE
69	WCR2010-001780	4714.71	ENE
69	WCR1997-003071	4714.71	ENE
69	WCR2001-006094	4714.71	ENE
69	WCR2006-005289	4714.71	ENE
69	WCR2001-005101	4714.71	ENE
69	WCR2006-006839	4714.71	ENE
69	WCR2001-004484	4714.71	ENE

69	WCR2006-004026	4714.71	ENE
69	WCR2006-004813	4714.71	ENE
69	WCR2006-007216	4714.71	ENE
69	WCR2000-003854	4714.71	ENE
69	WCR2006-005721	4714.71	ENE
69	WCR2001-006090	4714.71	ENE
69	WCR2010-003269	4714.71	ENE
69	WCR0326721	4714.71	ENE
69	WCR1997-003830	4714.71	ENE
69	WCR0213302	4714.71	ENE
69	WCR0170926	4714.71	ENE
69	WCR2008-004503	4714.71	ENE
69	WCR2001-005099	4714.71	ENE
69	WCR2006-004759	4714.71	ENE
69	WCR2001-005969	4714.71	ENE
69	WCR1985-003328	4714.71	ENE
69	WCR2000-003320	4714.71	ENE
69	WCR0271972	4714.71	ENE
69	WCR0060285	4714.71	ENE
69	WCR2010-003439	4714.71	ENE
69	WCR0086205	4714.71	ENE
69	WCR0279558	4714.71	ENE
69	WCR0141942	4714.71	ENE
69	WCR0071796	4714.71	ENE
69	WCR0310394	4714.71	ENE
69	WCR0007396	4714.71	ENE
69	WCR0171204	4714.71	ENE
69	WCR2006-004777	4714.71	ENE
69	WCR1997-004694	4714.71	ENE
69	WCR1988-009851	4714.71	ENE
69	WCR2000-005944	4714.71	ENE
69	WCR0045581	4714.71	ENE
69	WCR0075732	4714.71	ENE
69	WCR0185286	4714.71	ENE
69	WCR1991-002520	4714.71	ENE
69	WCR2001-006125	4714.71	ENE
69	WCR2001-006123	4714.71	ENE
69	WCR1985-002652	4714.71	ENE
69	WCR2006-007189	4714.71	ENE
69	WCR2010-003441	4714.71	ENE
69	WCR2000-005542	4714.71	ENE
69	WCR1987-001472	4714.71	ENE
69	WCR1997-001721	4714.71	ENE
69	WCR2006-005953	4714.71	ENE
69	WCR2000-005948	4714.71	ENE
69	WCR2006-005942	4714.71	ENE
69	WCR0045582	4714.71	ENE
69	WCR1996-000506	4714.71	ENE
69	WCR2009-004440	4714.71	ENE
69	WCR2006-006842	4714.71	ENE
69	WCR1997-001135	4714.71	ENE
69	WCR2010-001779	4714.71	ENE
69	WCR1994-005868	4714.71	ENE
69	WCR1997-004270	4714.71	ENE
69	WCR2004-000888	4714.71	ENE
69	WCR1997-004272	4714.71	ENE
69	WCR2002-006474	4714.71	ENE
69	WCR2008-004504	4714.71	ENE
69	WCR2006-005481	4714.71	ENE
69	WCR2001-007528	4714.71	ENE
69	WCR1997-003072	4714.71	ENE
69	WCR0007416	4714.71	ENE
69	WCR1984-001677	4714.71	ENE
69	WCR0071795	4714.71	ENE
69	WCR1994-004725	4714.71	ENE
69	WCR2006-004153	4714.71	ENE

69	WCR0257624	4714.71	ENE
69	WCR0241803	4714.71	ENE
69	WCR2006-005718	4714.71	ENE
69	WCR2000-005692	4714.71	ENE
69	WCR1991-008794	4714.71	ENE
69	WCR2013-003216	4714.71	ENE
69	WCR0075251	4714.71	ENE
69	WCR0237648	4714.71	ENE
69	WCR0114896	4714.71	ENE
69	WCR0048847	4714.71	ENE
69	WCR0102436	4714.71	ENE
69	WCR0048849	4714.71	ENE
69	WCR0267806	4714.71	ENE
69	WCR1999-002460	4714.71	ENE
69	WCR1999-002456	4714.71	ENE
69	WCR2001-007268	4714.71	ENE
69	WCR2001-007003	4714.71	ENE
69	WCR1999-002415	4714.71	ENE
69	WCR2002-006572	4714.71	ENE
69	WCR2006-005007	4714.71	ENE
69	WCR2006-007208	4714.71	ENE
69	WCR2006-005483	4714.71	ENE
69	WCR2008-004506	4714.71	ENE
69	WCR2000-003858	4714.71	ENE
69	WCR1999-005538	4714.71	ENE
69	WCR2006-005727	4714.71	ENE
69	WCR1999-002579	4714.71	ENE
69	WCR1990-001587	4714.71	ENE
69	WCR1991-007454	4714.71	ENE
69	WCR2006-005480	4714.71	ENE
69	WCR2001-005970	4714.71	ENE
69	WCR2001-006002	4714.71	ENE
69	WCR2010-003264	4714.71	ENE
69	WCR2006-006420	4714.71	ENE
69	WCR2006-007191	4714.71	ENE
69	WCR1997-003230	4714.71	ENE
69	WCR2001-004897	4714.71	ENE
69	WCR1997-004218	4714.71	ENE
69	WCR2010-003239	4714.71	ENE
69	WCR2006-006643	4714.71	ENE
69	WCR0298910	4714.71	ENE
69	WCR0050196	4714.71	ENE
69	WCR2001-006181	4714.71	ENE
69	WCR2010-001775	4714.71	ENE
69	WCR1997-003223	4714.71	ENE
69	WCR2006-005492	4714.71	ENE
69	WCR2001-007526	4714.71	ENE
69	WCR1990-001588	4714.71	ENE
69	WCR2006-006993	4714.71	ENE
69	WCR2006-005487	4714.71	ENE
69	WCR1989-010284	4714.71	ENE
69	WCR0164554	4714.71	ENE
69	WCR0098811	4714.71	ENE
69	WCR0174013	4714.71	ENE
69	WCR0099580	4714.71	ENE
69	WCR0121366	4714.71	ENE
69	WCR0121902	4714.71	ENE
69	WCR0007418	4714.71	ENE
69	WCR0200221	4714.71	ENE
69	WCR0041929	4714.71	ENE
69	WCR0129762	4714.71	ENE
69	WCR1994-006472	4714.71	ENE
69	WCR0200223	4714.71	ENE
69	WCR2006-006990	4714.71	ENE
69	WCR1997-001005	4714.71	ENE
69	WCR2006-005478	4714.71	ENE

69	WCR1991-008637	4714.71	ENE
69	WCR2001-007341	4714.71	ENE
69	WCR2006-005560	4714.71	ENE
69	WCR1997-002214	4714.71	ENE
69	WCR2006-005956	4714.71	ENE
69	WCR2006-005687	4714.71	ENE
69	WCR2002-004141	4714.71	ENE
69	WCR1997-004219	4714.71	ENE
69	WCR2000-006694	4714.71	ENE
69	WCR2006-006989	4714.71	ENE
69	WCR2012-002369	4714.71	ENE
69	WCR1990-001592	4714.71	ENE
69	WCR2002-006450	4714.71	ENE
69	WCR2009-004439	4714.71	ENE
69	WCR2014-003769	4714.71	ENE
69	WCR0312359	4714.71	ENE
69	WCR2006-005948	4714.71	ENE
69	WCR2006-005493	4714.71	ENE
69	WCR2006-005491	4714.71	ENE
69	WCR1997-003831	4714.71	ENE
69	WCR2007-006306	4714.71	ENE
69	WCR2001-003818	4714.71	ENE
69	WCR2009-004069	4714.71	ENE
69	WCR2010-003265	4714.71	ENE
69	WCR0030780	4714.71	ENE
69	WCR0068742	4714.71	ENE
69	WCR2006-005501	4714.71	ENE
69	WCR0237498	4714.71	ENE
69	WCR0242637	4714.71	ENE
69	WCR0124388	4714.71	ENE
69	WCR2002-004276	4714.71	ENE
69	WCR2001-006006	4714.71	ENE
69	WCR0159126	4714.71	ENE
69	WCR0112462	4714.71	ENE
69	WCR0237543	4714.71	ENE
69	WCR0230572	4714.71	ENE
69	WCR2011-001998	4714.71	ENE
69	WCR2001-005999	4714.71	ENE
69	WCR0237068	4714.71	ENE
69	WCR1991-008785	4714.71	ENE
69	WCR2000-005739	4714.71	ENE
69	WCR0006594	4714.71	ENE
69	WCR0174516	4714.71	ENE
69	WCR0237542	4714.71	ENE
69	WCR0242639	4714.71	ENE
69	WCR0306805	4714.71	ENE
69	WCR0327050	4714.71	ENE
69	WCR0327051	4714.71	ENE
69	WCR0208326	4714.71	ENE
69	WCR2001-005108	4714.71	ENE
69	WCR0288157	4714.71	ENE
69	WCR0102926	4714.71	ENE
69	WCR0267953	4714.71	ENE
69	WCR0297408	4714.71	ENE
69	WCR2006-005507	4714.71	ENE
69	WCR2006-005292	4714.71	ENE
69	WCR1991-005432	4714.71	ENE
69	WCR1989-002955	4714.71	ENE
69	WCR1999-007068	4714.71	ENE
69	WCR2001-003781	4714.71	ENE
69	WCR2010-007226	4714.71	ENE
69	WCR2006-003623	4714.71	ENE
69	WCR2001-003815	4714.71	ENE
69	WCR2000-003259	4714.71	ENE
69	WCR1997-003834	4714.71	ENE
69	WCR2007-006077	4714.71	ENE

69	WCR1999-003146	4714.71	ENE
69	WCR2010-003240	4714.71	ENE
69	WCR2000-005049	4714.71	ENE
69	WCR2005-006792	4714.71	ENE
69	WCR2000-002972	4714.71	ENE
69	WCR2001-007346	4714.71	ENE
69	WCR2002-006448	4714.71	ENE
69	WCR2001-005990	4714.71	ENE
69	WCR2000-005570	4714.71	ENE
69	WCR2006-005510	4714.71	ENE
69	WCR0102727	4714.71	ENE
69	WCR2006-005955	4714.71	ENE
69	WCR0043523	4714.71	ENE
69	WCR2006-005475	4714.71	ENE
69	WCR2006-006811	4714.71	ENE
69	WCR0057668	4714.71	ENE
69	WCR0031689	4714.71	ENE
69	WCR0174515	4714.71	ENE
69	WCR2001-007004	4714.71	ENE
69	WCR2000-002974	4714.71	ENE
69	WCR1987-006866	4714.71	ENE
69	WCR0048848	4714.71	ENE
69	WCR0071767	4714.71	ENE
69	WCR0071724	4714.71	ENE
69	WCR0257642	4714.71	ENE
69	WCR0124600	4714.71	ENE
69	WCR1989-010835	4714.71	ENE
69	WCR0224679	4714.71	ENE
69	WCR0007397	4714.71	ENE
69	WCR2001-003817	4714.71	ENE
69	WCR2006-005512	4714.71	ENE
69	WCR2008-004507	4714.71	ENE
69	WCR1999-005535	4714.71	ENE
69	WCR2001-003699	4714.71	ENE
69	WCR2010-001778	4714.71	ENE
69	WCR2006-004041	4714.71	ENE
69	WCR2006-005728	4714.71	ENE
69	WCR2001-006974	4714.71	ENE
69	WCR2001-004483	4714.71	ENE
69	WCR2006-004775	4714.71	ENE
69	WCR2007-006054	4714.71	ENE
69	WCR1991-007810	4714.71	ENE
69	WCR2000-005569	4714.71	ENE
69	WCR1987-001471	4714.71	ENE
69	WCR1999-002452	4714.71	ENE
69	WCR2010-004617	4714.71	ENE
69	WCR2006-005485	4714.71	ENE
69	WCR2004-000149	4714.71	ENE
69	WCR2006-005951	4714.71	ENE
69	WCR2006-005508	4714.71	ENE
69	WCR1988-003999	4714.71	ENE
69	WCR1995-003281	4714.71	ENE
69	WCR2001-007326	4714.71	ENE
69	WCR1990-010153	4714.71	ENE
69	WCR2004-000148	4714.71	ENE
69	WCR1996-000507	4714.71	ENE
69	WCR2001-004486	4714.71	ENE
69	WCR1997-002918	4714.71	ENE
69	WCR2006-003628	4714.71	ENE
69	WCR2002-001482	4714.71	ENE
69	WCR0143267	4714.71	ENE
69	WCR1997-002750	4714.71	ENE
69	WCR0174014	4714.71	ENE
69	WCR1988-005663	4714.71	ENE
69	WCR0297389	4714.71	ENE
69	WCR2001-005967	4714.71	ENE

69	WCR2002-004275	4714.71	ENE
69	WCR2000-004335	4714.71	ENE
69	WCR0214431	4714.71	ENE
69	WCR0041927	4714.71	ENE
69	WCR2010-007150	4714.71	ENE
69	WCR1985-002406	4714.71	ENE
69	WCR2001-003471	4714.71	ENE
69	WCR2001-006180	4714.71	ENE
69	WCR1991-007929	4714.71	ENE
69	WCR1997-004267	4714.71	ENE
69	WCR0237481	4714.71	ENE
69	WCR0268669	4714.71	ENE
69	WCR2002-002879	4714.71	ENE
69	WCR1997-004274	4714.71	ENE
69	WCR0132699	4714.71	ENE
69	WCR2001-003778	4714.71	ENE
69	WCR2000-004480	4714.71	ENE
69	WCR2010-007227	4714.71	ENE
69	WCR1997-003526	4714.71	ENE
69	WCR1999-003208	4714.71	ENE
69	WCR2001-007532	4714.71	ENE
69	WCR2006-006418	4714.71	ENE
69	WCR1985-003327	4714.71	ENE
69	WCR2006-007229	4714.71	ENE
69	WCR1997-004269	4714.71	ENE
69	WCR1995-006133	4714.71	ENE
69	WCR2001-007531	4714.71	ENE
69	WCR1987-006865	4714.71	ENE
69	WCR1986-004556	4714.71	ENE
69	WCR2001-007001	4714.71	ENE
69	WCR2007-006309	4714.71	ENE
69	WCR2006-005486	4714.71	ENE
69	WCR2000-003877	4714.71	ENE
69	WCR2006-005692	4714.71	ENE
69	WCR2006-005500	4714.71	ENE
69	WCR2006-006830	4714.71	ENE
69	WCR2006-007190	4714.71	ENE
69	WCR1997-004698	4714.71	ENE
69	WCR2000-005050	4714.71	ENE
69	WCR2006-004765	4714.71	ENE
69	WCR1988-005658	4714.71	ENE
69	WCR0057259	4714.71	ENE
69	WCR2001-004487	4714.71	ENE
69	WCR1987-005363	4714.71	ENE
69	WCR2006-005290	4714.71	ENE
69	WCR2000-005559	4714.71	ENE
69	WCR0297407	4714.71	ENE
69	WCR0267824	4714.71	ENE
69	WCR0112899	4714.71	ENE
69	WCR0276484	4714.71	ENE
69	WCR0267952	4714.71	ENE
69	WCR0308093	4714.71	ENE
69	WCR0174517	4714.71	ENE
69	WCR0230573	4714.71	ENE
69	WCR0268668	4714.71	ENE
69	WCR0211713	4714.71	ENE
69	WCR0205036	4714.71	ENE
69	WCR1988-006142	4714.71	ENE
69	WCR2003-002692	4714.71	ENE
69	WCR2006-005511	4714.71	ENE
69	WCR0008526	4714.71	ENE
69	WCR0207437	4714.71	ENE
69	WCR0101115	4714.71	ENE
69	WCR2001-002908	4714.71	ENE
69	WCR1984-001676	4714.71	ENE
69	WCR2006-005731	4714.71	ENE

69	WCR1997-003524	4714.71	ENE
69	WCR2000-005949	4714.71	ENE
69	WCR1997-004217	4714.71	ENE
69	WCR1991-008639	4714.71	ENE
69	WCR2006-006413	4714.71	ENE
69	WCR2010-003267	4714.71	ENE
69	WCR2001-004901	4714.71	ENE
69	WCR1986-004554	4714.71	ENE
69	WCR1984-001678	4714.71	ENE
69	WCR1996-004265	4714.71	ENE
69	WCR2010-001776	4714.71	ENE
69	WCR2006-005516	4714.71	ENE
69	WCR1997-007019	4714.71	ENE
69	WCR2001-004896	4714.71	ENE
69	WCR2006-006415	4714.71	ENE
69	WCR1991-005503	4714.71	ENE
69	WCR2001-006874	4714.71	ENE
69	WCR1987-005364	4714.71	ENE
69	WCR2006-005031	4714.71	ENE
69	WCR2000-005567	4714.71	ENE
69	WCR2001-004898	4714.71	ENE
69	WCR0075660	4714.71	ENE
69	WCR2008-004501	4714.71	ENE
69	WCR2006-005293	4714.71	ENE
69	WCR0070094	4714.71	ENE
69	WCR0285900	4714.71	ENE
69	WCR1991-005430	4714.71	ENE
69	WCR0007653	4714.71	ENE
69	WCR1987-007802	4714.71	ENE
69	WCR1997-003527	4714.71	ENE
69	WCR1988-005657	4714.71	ENE
69	WCR0031390	4714.71	ENE
69	WCR0129759	4714.71	ENE
69	WCR0320641	4714.71	ENE
69	WCR0103674	4714.71	ENE
69	WCR0121367	4714.71	ENE
69	WCR0087146	4714.71	ENE
69	WCR0326719	4714.71	ENE
69	WCR0320640	4714.71	ENE
69	WCR2000-005543	4714.71	ENE
69	WCR2000-003253	4714.71	ENE
69	WCR0129763	4714.71	ENE
69	WCR0211106	4714.71	ENE
69	WCR0124614	4714.71	ENE
69	WCR0048850	4714.71	ENE
69	WCR1988-006358	4714.71	ENE
69	WCR1997-003078	4714.71	ENE
69	WCR2010-007230	4714.71	ENE
69	WCR0142706	4714.71	ENE
69	WCR1997-003214	4714.71	ENE
69	WCR1999-003145	4714.71	ENE
69	WCR2000-003256	4714.71	ENE
69	WCR2006-005958	4714.71	ENE
69	WCR2006-004771	4714.71	ENE
69	WCR1989-010048	4714.71	ENE
69	WCR2012-002371	4714.71	ENE
69	WCR2001-005090	4714.71	ENE
69	WCR1997-004215	4714.71	ENE
69	WCR1987-005371	4714.71	ENE
69	WCR2014-003768	4714.71	ENE
69	WCR1990-010155	4714.71	ENE
69	WCR2005-000182	4714.71	ENE
69	WCR2010-007231	4714.71	ENE
69	WCR1991-008788	4714.71	ENE
69	WCR2000-003321	4714.71	ENE
69	WCR2010-003241	4714.71	ENE

69	WCR2006-005504	4714.71	ENE
69	WCR2002-006905	4714.71	ENE
69	WCR2010-003236	4714.71	ENE
69	WCR2000-004336	4714.71	ENE
69	WCR2011-004531	4714.71	ENE
69	WCR2006-005950	4714.71	ENE
69	WCR2001-004899	4714.71	ENE
69	WCR2001-005103	4714.71	ENE
69	WCR1987-007801	4714.71	ENE
69	WCR1999-002582	4714.71	ENE
69	WCR0267825	4714.71	ENE
69	WCR0283625	4714.71	ENE
69	WCR2001-007273	4714.71	ENE
69	WCR0267823	4714.71	ENE
69	WCR0102724	4714.71	ENE
69	WCR0045891	4714.71	ENE
69	WCR2001-005107	4714.71	ENE
69	WCR0050197	4714.71	ENE
69	WCR0225408	4714.71	ENE
69	WCR0158729	4714.71	ENE
69	WCR0156183	4714.71	ENE
69	WCR0086659	4714.71	ENE
69	WCR0294709	4714.71	ENE
69	WCR0267968	4714.71	ENE
69	WCR2006-005499	4714.71	ENE
69	WCR0147455	4714.71	ENE
69	WCR0121881	4714.71	ENE
69	WCR2001-004832	4714.71	ENE
69	WCR2001-007530	4714.71	ENE
69	WCR2006-005688	4714.71	ENE
69	WCR2006-005521	4714.71	ENE
69	WCR2008-004505	4714.71	ENE
69	WCR1997-002102	4714.71	ENE
69	WCR2001-006089	4714.71	ENE
69	WCR2006-005041	4714.71	ENE
69	WCR1989-010044	4714.71	ENE
69	WCR2001-006005	4714.71	ENE
69	WCR2009-002208	4714.71	ENE
69	WCR2006-005520	4714.71	ENE
69	WCR2010-007149	4714.71	ENE
69	WCR2006-005732	4714.71	ENE
69	WCR2006-004772	4714.71	ENE
69	WCR1997-003220	4714.71	ENE
69	WCR2006-004769	4714.71	ENE
69	WCR1997-004266	4714.71	ENE
69	WCR1988-006437	4714.71	ENE
69	WCR2006-007225	4714.71	ENE
69	WCR1999-002580	4714.71	ENE
69	WCR1997-003525	4714.71	ENE
69	WCR1985-002408	4714.71	ENE
69	WCR1997-004216	4714.71	ENE
69	WCR2006-007226	4714.71	ENE
69	WCR2006-006183	4714.71	ENE
69	WCR1988-002739	4714.71	ENE
69	WCR2002-004142	4714.71	ENE
69	WCR2006-005725	4714.71	ENE
69	WCR1999-005536	4714.71	ENE
69	WCR1997-004697	4714.71	ENE
69	WCR1999-002578	4714.71	ENE
69	WCR2006-006812	4714.71	ENE
69	WCR2006-005513	4714.71	ENE
69	WCR0205037	4714.71	ENE
69	WCR2010-005288	4714.71	ENE
69	WCR2001-007336	4714.71	ENE
69	WCR2001-006040	4714.71	ENE
69	WCR0253549	4714.71	ENE

69	WCR0057132	4714.71	ENE
69	WCR0129760	4714.71	ENE
69	WCR0121883	4714.71	ENE
69	WCR0174012	4714.71	ENE
69	WCR1995-006131	4714.71	ENE
69	WCR0268851	4714.71	ENE
69	WCR0083010	4714.71	ENE
69	WCR1991-003840	4714.71	ENE
69	WCR2005-008175	4714.71	ENE
69	WCR2006-007222	4714.71	ENE
69	WCR2002-004080	4714.71	ENE
69	WCR2001-007269	4714.71	ENE
69	WCR1990-010157	4714.71	ENE
69	WCR1997-004430	4714.71	ENE
69	WCR1997-003077	4714.71	ENE
69	WCR1988-007834	4714.71	ENE
69	WCR2006-004027	4714.71	ENE
69	WCR2000-005691	4714.71	ENE
69	WCR2009-004589	4714.71	ENE
69	WCR1993-006489	4714.71	ENE
69	WCR2010-003266	4714.71	ENE
69	WCR2001-006087	4714.71	ENE
69	WCR2001-006043	4714.71	ENE
69	WCR2006-007219	4714.71	ENE
69	WCR1999-007067	4714.71	ENE
69	WCR1991-008636	4714.71	ENE
69	WCR2000-005560	4714.71	ENE
69	WCR2006-006986	4714.71	ENE
69	WCR1991-008789	4714.71	ENE
69	WCR2005-005922	4714.71	ENE
69	WCR1987-005373	4714.71	ENE
69	WCR0204514	4714.71	ENE
69	WCR1988-007833	4714.71	ENE
69	WCR1989-010282	4714.71	ENE
69	WCR0103248	4714.71	ENE
69	WCR1998-001928	4714.71	ENE
69	WCR1997-004432	4714.71	ENE
69	WCR2000-003322	4714.71	ENE
69	WCR2001-007533	4714.71	ENE
69	WCR1988-004000	4714.71	ENE
69	WCR2001-005972	4714.71	ENE
69	WCR1991-008796	4714.71	ENE
69	WCR0159112	4714.71	ENE
69	WCR1991-008797	4714.71	ENE
69	WCR0237497	4714.71	ENE
69	WCR2006-005291	4714.71	ENE
69	WCR2006-005236	4714.71	ENE
69	WCR2001-006085	4714.71	ENE
69	WCR2009-004441	4714.71	ENE
69	WCR2001-006124	4714.71	ENE
69	WCR0102726	4714.71	ENE
69	WCR0071983	4714.71	ENE
69	WCR0159557	4714.71	ENE
69	WCR0087890	4714.71	ENE
69	WCR0309370	4714.71	ENE
69	WCR0031576	4714.71	ENE
69	WCR1999-006966	4714.71	ENE
69	WCR0242640	4714.71	ENE
69	WCR0174215	4714.71	ENE
69	WCR0075662	4714.71	ENE
69	WCR0043000	4714.71	ENE
69	WCR2006-005239	4714.71	ENE
69	WCR1986-004557	4714.71	ENE
69	WCR2001-005973	4714.71	ENE
69	WCR2005-000181	4714.71	ENE
69	WCR2000-003254	4714.71	ENE

69	WCR2006-004025	4714.71	ENE
69	WCR2000-004068	4714.71	ENE
69	WCR1989-010833	4714.71	ENE
69	WCR2010-001781	4714.71	ENE
69	WCR2006-006626	4714.71	ENE
69	WCR2006-005947	4714.71	ENE
69	WCR2001-008594	4714.71	ENE
69	WCR2002-006473	4714.71	ENE
69	WCR1999-007069	4714.71	ENE
69	WCR1994-006470	4714.71	ENE
69	WCR1997-003504	4714.71	ENE
69	WCR1988-006141	4714.71	ENE
69	WCR1991-008441	4714.71	ENE
69	WCR2006-005237	4714.71	ENE
69	WCR2006-005954	4714.71	ENE
69	WCR2006-007220	4714.71	ENE
69	WCR2001-007342	4714.71	ENE
69	WCR2001-007123	4714.71	ENE
69	WCR2002-007003	4714.71	ENE
69	WCR2008-004502	4714.71	ENE
69	WCR2001-004831	4714.71	ENE
69	WCR1997-002824	4714.71	ENE
69	WCR0297550	4714.71	ENE
69	WCR2011-004532	4714.71	ENE
69	WCR2001-006086	4714.71	ENE
69	WCR0185055	4714.71	ENE
69	WCR0103249	4714.71	ENE
69	WCR0207887	4714.71	ENE
69	WCR0031050	4714.71	ENE
69	WCR0230586	4714.71	ENE
69	WCR1991-008786	4714.71	ENE
69	WCR1991-008790	4714.71	ENE
69	WCR2006-005559	4714.71	ENE
69	WCR2001-005975	4714.71	ENE
69	WCR2005-005579	4714.71	ENE
69	WCR2006-004028	4714.71	ENE
69	WCR0181486	4714.71	ENE
69	WCR0103588	4714.71	ENE
69	WCR0103265	4714.71	ENE
69	WCR0132162	4714.71	ENE
69	WCR0031052	4714.71	ENE
69	WCR0327052	4714.71	ENE
69	WCR1996-000509	4714.71	ENE
69	WCR0006500	4714.71	ENE
69	WCR0294298	4714.71	ENE
69	WCR2010-003242	4714.71	ENE
69	WCR1988-006137	4714.71	ENE
69	WCR2000-005558	4714.71	ENE
69	WCR2013-003208	4714.71	ENE
69	WCR2006-006837	4714.71	ENE
69	WCR2006-003629	4714.71	ENE
69	WCR2006-005039	4714.71	ENE
69	WCR2002-006472	4714.71	ENE
69	WCR2006-005484	4714.71	ENE
69	WCR2006-003620	4714.71	ENE
69	WCR2009-004593	4714.71	ENE
69	WCR2006-005717	4714.71	ENE
69	WCR2006-005016	4714.71	ENE
69	WCR2002-004278	4714.71	ENE
69	WCR2009-004442	4714.71	ENE
69	WCR2006-007211	4714.71	ENE
69	WCR1985-003073	4714.71	ENE
69	WCR2001-006088	4714.71	ENE
69	WCR2002-007019	4714.71	ENE
69	WCR0310393	4714.71	ENE
69	WCR2000-003250	4714.71	ENE

69	WCR1991-005429	4714.71	ENE
69	WCR1985-002720	4714.71	ENE
69	WCR2006-005957	4714.71	ENE
69	WCR1997-003832	4714.71	ENE
69	WCR2001-003777	4714.71	ENE
69	WCR2006-005719	4714.71	ENE
69	WCR2008-004725	4714.71	ENE
69	WCR1991-008787	4714.71	ENE
69	WCR0152434	4714.71	ENE
69	WCR2001-005100	4714.71	ENE
69	WCR2001-007270	4714.71	ENE
69	WCR1991-005431	4714.71	ENE
69	WCR2010-003356	4714.71	ENE
69	WCR1987-003232	4714.71	ENE
69	WCR2006-006985	4714.71	ENE
69	WCR0142326	4714.71	ENE
69	WCR0007654	4714.71	ENE
69	WCR0225538	4714.71	ENE
69	WCR0222883	4714.71	ENE
69	WCR0131870	4714.71	ENE
69	WCR2001-005991	4714.71	ENE
69	WCR1997-004696	4714.71	ENE
69	WCR1990-013175	4714.71	ENE
69	WCR1997-003225	4714.71	ENE
69	WCR1996-004431	4714.71	ENE
69	WCR2000-002821	4714.71	ENE
69	WCR2001-004937	4714.71	ENE
69	WCR1987-005365	4714.71	ENE
69	WCR2004-000887	4714.71	ENE
69	WCR1997-004691	4714.71	ENE
69	WCR2006-006416	4714.71	ENE
69	WCR2001-003780	4714.71	ENE
69	WCR2001-004481	4714.71	ENE
69	WCR2001-005974	4714.71	ENE
69	WCR2007-005951	4714.71	ENE
69	WCR1988-005664	4714.71	ENE
69	WCR1991-005502	4714.71	ENE
69	WCR2006-005490	4714.71	ENE
69	WCR1987-003230	4714.71	ENE
69	WCR1985-003331	4714.71	ENE
69	WCR1988-006169	4714.71	ENE
69	WCR2006-006834	4714.71	ENE
69	WCR2001-007345	4714.71	ENE
69	WCR2003-008166	4714.71	ENE
69	WCR2006-007004	4714.71	ENE
69	WCR2007-006055	4714.71	ENE
69	WCR2001-007265	4714.71	ENE
69	WCR1988-006136	4714.71	ENE
69	WCR2006-004099	4714.71	ENE
69	WCR2001-007266	4714.71	ENE
69	WCR1999-002583	4714.71	ENE
69	WCR2000-005561	4714.71	ENE
69	WCR0188121	4714.71	ENE
69	WCR0230585	4714.71	ENE
69	WCR2000-005001	4714.71	ENE
69	WCR2000-003857	4714.71	ENE
69	WCR2000-005947	4714.71	ENE
69	WCR0121882	4714.71	ENE
69	WCR2001-006039	4714.71	ENE
69	WCR0128198	4714.71	ENE
69	WCR1990-011134	4714.71	ENE
69	WCR2001-004482	4714.71	ENE
69	WCR1999-006856	4714.71	ENE
69	WCR1997-003217	4714.71	ENE
69	WCR0230571	4714.71	ENE
69	WCR0124601	4714.71	ENE

69	WCR2001-006179	4714.71	ENE
69	WCR2000-003319	4714.71	ENE
69	WCR0207427	4714.71	ENE
69	WCR0086192	4714.71	ENE
69	WCR0153940	4714.71	ENE
69	WCR0043001	4714.71	ENE
69	WCR0268852	4714.71	ENE
69	WCR0086194	4714.71	ENE
69	WCR2000-005574	4714.71	ENE
69	WCR0216262	4714.71	ENE
69	WCR1997-003021	4714.71	ENE
69	WCR0158727	4714.71	ENE
69	WCR0254410	4714.71	ENE
69	WCR2006-007224	4714.71	ENE
69	WCR1997-003074	4714.71	ENE
69	WCR1994-004724	4714.71	ENE
69	WCR2000-002973	4714.71	ENE
69	WCR1988-006359	4714.71	ENE
69	WCR2009-004444	4714.71	ENE
69	WCR2001-006004	4714.71	ENE
69	WCR2001-007002	4714.71	ENE
69	WCR2001-007347	4714.71	ENE
69	WCR2000-003323	4714.71	ENE
69	WCR2001-002905	4714.71	ENE
69	WCR2011-004530	4714.71	ENE
69	WCR1993-006980	4714.71	ENE
69	WCR1987-005548	4714.71	ENE
69	WCR2006-005030	4714.71	ENE
69	WCR2000-001627	4714.71	ENE
69	WCR2004-000886	4714.71	ENE
69	WCR1992-005758	4714.71	ENE
69	WCR1990-010158	4714.71	ENE
69	WCR2001-006081	4714.71	ENE
69	WCR2006-006988	4714.71	ENE
69	WCR2006-005803	4714.71	ENE
69	WCR1997-003231	4714.71	ENE
69	WCR1997-004692	4714.71	ENE
69	WCR2006-005503	4714.71	ENE
69	WCR2006-006417	4714.71	ENE
69	WCR2006-005690	4714.71	ENE
69	WCR0297552	4714.71	ENE
69	WCR2004-006447	4714.71	ENE
69	WCR0211107	4714.71	ENE
69	WCR2006-007217	4714.71	ENE
69	WCR1999-005534	4714.71	ENE
69	WCR2000-005946	4714.71	ENE
69	WCR2013-003212	4714.71	ENE
69	WCR0174518	4714.71	ENE
69	WCR0046025	4714.71	ENE
69	WCR0204513	4714.71	ENE
69	WCR0322957	4714.71	ENE
69	WCR0081030	4714.71	ENE
69	WCR0124786	4714.71	ENE
69	WCR0187032	4714.71	ENE
69	WCR0214682	4714.71	ENE
69	WCR0075644	4714.71	ENE
69	WCR1997-003221	4714.71	ENE
69	WCR2001-006091	4714.71	ENE
69	WCR2006-007213	4714.71	ENE
69	WCR2006-006984	4714.71	ENE
69	WCR1986-004052	4714.71	ENE
69	WCR2006-005287	4714.71	ENE
69	WCR2006-005689	4714.71	ENE
69	WCR1999-007220	4714.71	ENE
69	WCR2006-007214	4714.71	ENE
69	WCR2002-004143	4714.71	ENE

69	WCR2000-003257	4714.71	ENE
69	WCR2006-006627	4714.71	ENE
69	WCR2001-005966	4714.71	ENE
69	WCR1985-003074	4714.71	ENE
69	WCR0129761	4714.71	ENE
69	WCR2006-006628	4714.71	ENE
69	WCR2010-005289	4714.71	ENE
69	WCR2012-002372	4714.71	ENE
69	WCR2006-003622	4714.71	ENE
69	WCR1986-004051	4714.71	ENE
69	WCR2000-005568	4714.71	ENE
69	WCR1999-002581	4714.71	ENE
69	WCR2006-006838	4714.71	ENE
69	WCR2006-006813	4714.71	ENE
69	WCR2006-007000	4714.71	ENE
69	WCR0045180	4714.71	ENE
69	WCR2006-006835	4714.71	ENE
69	WCR2010-003355	4714.71	ENE
69	WCR2006-006999	4714.71	ENE
69	WCR1997-004693	4714.71	ENE
69	WCR2001-005091	4714.71	ENE
69	WCR1984-001974	4714.71	ENE
69	WCR1994-004994	4714.71	ENE
69	WCR1991-008069	4714.71	ENE
69	WCR0158728	4714.71	ENE
69	WCR2006-005502	4714.71	ENE
69	WCR0326720	4714.71	ENE
69	WCR0031051	4714.71	ENE
69	WCR0185139	4714.71	ENE
69	WCR0327048	4714.71	ENE
69	WCR0306506	4714.71	ENE
69	WCR0075659	4714.71	ENE
69	WCR0062713	4714.71	ENE
69	WCR2006-005482	4714.71	ENE
69	WCR2006-005729	4714.71	ENE
69	WCR2006-007210	4714.71	ENE
69	WCR1984-002069	4714.71	ENE
69	WCR0068656	4714.71	ENE
69	WCR0308894	4714.71	ENE
69	WCR1997-003232	4714.71	ENE
69	WCR2002-006454	4714.71	ENE
69	WCR2010-003268	4714.71	ENE
69	WCR2001-005988	4714.71	ENE
69	WCR2001-005992	4714.71	ENE
69	WCR1989-010045	4714.71	ENE
69	WCR2002-006451	4714.71	ENE
69	WCR2001-007327	4714.71	ENE
69	WCR1991-005400	4714.71	ENE
69	WCR1985-002407	4714.71	ENE
69	WCR2001-006097	4714.71	ENE
69	WCR1999-004913	4714.71	ENE
69	WCR1995-003279	4714.71	ENE
69	WCR2006-007215	4714.71	ENE
69	WCR1997-007023	4714.71	ENE
69	WCR2001-006875	4714.71	ENE
69	WCR2006-005013	4714.71	ENE
69	WCR2001-007267	4714.71	ENE
69	WCR2006-006991	4714.71	ENE
69	WCR2000-003251	4714.71	ENE
69	WCR1985-003333	4714.71	ENE
69	WCR2006-005506	4714.71	ENE
69	WCR1997-002962	4714.71	ENE
69	WCR2001-006003	4714.71	ENE
69	WCR2006-003626	4714.71	ENE
69	WCR2006-006814	4714.71	ENE
69	WCR1988-003870	4714.71	ENE

69	WCR2010-007229	4714.71	ENE
69	WCR2000-003260	4714.71	ENE
69	WCR2000-002971	4714.71	ENE
69	WCR2000-005566	4714.71	ENE
69	WCR2001-007337	4714.71	ENE
69	WCR1997-004431	4714.71	ENE
69	WCR2006-005802	4714.71	ENE
69	WCR1987-005368	4714.71	ENE
69	WCR0159558	4714.71	ENE
69	WCR0007398	4714.71	ENE
69	WCR0264587	4714.71	ENE
69	WCR1999-002459	4714.71	ENE
69	WCR0050402	4714.71	ENE
69	WCR2000-005945	4714.71	ENE
69	WCR1985-004940	4714.71	ENE
69	WCR1991-008068	4714.71	ENE
69	WCR0258231	4714.71	ENE
69	WCR1991-008638	4714.71	ENE
69	WCR0207888	4714.71	ENE
69	WCR0309091	4714.71	ENE
69	WCR1997-003833	4714.71	ENE
69	WCR0121904	4714.71	ENE
69	WCR0048852	4714.71	ENE
69	WCR0170925	4714.71	ENE
69	WCR0121091	4714.71	ENE
69	WCR0223480	4714.71	ENE
69	WCR2006-005489	4714.71	ENE
69	WCR1991-008791	4714.71	ENE
69	WCR1989-010281	4714.71	ENE
69	WCR1987-003231	4714.71	ENE
69	WCR1985-003332	4714.71	ENE
69	WCR1988-005659	4714.71	ENE
69	WCR2006-006996	4714.71	ENE
69	WCR2001-005093	4714.71	ENE
69	WCR2010-007228	4714.71	ENE
69	WCR1987-005369	4714.71	ENE
69	WCR2006-003621	4714.71	ENE
69	WCR1988-005073	4714.71	ENE
69	WCR2006-006987	4714.71	ENE
69	WCR2001-007292	4714.71	ENE
69	WCR1987-005367	4714.71	ENE
69	WCR1988-007835	4714.71	ENE
69	WCR1988-007836	4714.71	ENE
69	WCR2001-005968	4714.71	ENE
69	WCR2000-005000	4714.71	ENE
69	WCR0186075	4714.71	ENE
69	WCR2001-004902	4714.71	ENE
69	WCR0102728	4714.71	ENE
69	WCR2000-005562	4714.71	ENE
69	WCR0199777	4714.71	ENE
69	WCR1999-002742	4714.71	ENE
69	WCR0187033	4714.71	ENE
69	WCR0006595	4714.71	ENE
69	WCR2006-006847	4714.71	ENE
69	WCR1986-004555	4714.71	ENE
69	WCR0006499	4714.71	ENE
69	WCR0007399	4714.71	ENE
69	WCR1987-005370	4714.71	ENE
69	WCR2010-001772	4714.71	ENE
69	WCR2006-006810	4714.71	ENE
69	WCR2006-005495	4714.71	ENE
69	WCR2002-006452	4714.71	ENE
69	WCR2001-005971	4714.71	ENE
69	WCR0204423	4714.71	ENE
69	WCR1990-010829	4714.71	ENE
69	WCR0326452	4714.71	ENE

69	WCR0298269	4714.71	ENE
69	WCR0143268	4714.71	ENE
69	WCR0102925	4714.71	ENE
69	WCR0215927	4714.71	ENE
69	WCR2009-004376	4714.71	ENE
69	WCR0312360	4714.71	ENE
69	WCR1991-001719	4714.71	ENE
69	WCR2001-006177	4714.71	ENE
69	WCR2006-005476	4714.71	ENE
69	WCR2006-006815	4714.71	ENE
69	WCR1988-006360	4714.71	ENE
69	WCR2006-005952	4714.71	ENE
69	WCR1991-005435	4714.71	ENE
69	WCR2000-005540	4714.71	ENE
69	WCR1987-005549	4714.71	ENE
69	WCR2006-003624	4714.71	ENE
69	WCR2006-007227	4714.71	ENE
69	WCR2006-007207	4714.71	ENE
69	WCR2010-003238	4714.71	ENE
69	WCR2004-007106	4714.71	ENE
69	WCR2000-003252	4714.71	ENE
69	WCR2000-001655	4714.71	ENE
69	WCR1997-004695	4714.71	ENE
69	WCR2011-004533	4714.71	ENE
69	WCR1997-003224	4714.71	ENE
69	WCR2006-005519	4714.71	ENE
69	WCR1987-007803	4714.71	ENE
69	WCR1997-004214	4714.71	ENE
69	WCR1997-004268	4714.71	ENE
69	WCR1995-002190	4714.71	ENE
69	WCR2006-005720	4714.71	ENE
69	WCR0042676	4714.71	ENE
69	WCR2010-001773	4714.71	ENE
69	WCR1997-004433	4714.71	ENE
69	WCR1999-002457	4714.71	ENE
69	WCR2006-004040	4714.71	ENE
69	WCR2007-006308	4714.71	ENE
69	WCR0283330	4714.71	ENE
69	WCR0154199	4714.71	ENE
69	WCR2005-000184	4714.71	ENE
69	WCR2002-004393	4714.71	ENE
69	WCR1997-003228	4714.71	ENE
69	WCR1997-004273	4714.71	ENE
69	WCR0158730	4714.71	ENE
69	WCR0284096	4714.71	ENE
69	WCR0225407	4714.71	ENE
69	WCR0286786	4714.71	ENE
69	WCR0170924	4714.71	ENE
69	WCR0060021	4714.71	ENE
69	WCR0057258	4714.71	ENE
69	WCR0159556	4714.71	ENE
69	WCR1998-001927	4714.71	ENE
69	WCR1988-006135	4714.71	ENE
69	WCR1997-003070	4714.71	ENE
69	WCR2009-004437	4714.71	ENE
69	WCR2002-006475	4714.71	ENE
69	WCR1990-003623	4714.71	ENE
69	WCR0204663	4714.71	ENE
69	WCR1991-005434	4714.71	ENE
69	WCR2001-005964	4714.71	ENE
69	WCR1994-006471	4714.71	ENE
69	WCR2001-006041	4714.71	ENE
69	WCR2000-003780	4714.71	ENE
69	WCR2001-002906	4714.71	ENE
69	WCR2006-005691	4714.71	ENE
69	WCR1990-010152	4714.71	ENE

69	WCR2001-006095	4714.71	ENE
69	WCR2006-005514	4714.71	ENE
69	WCR1989-010283	4714.71	ENE
69	WCR2003-008325	4714.71	ENE
69	WCR1997-004271	4714.71	ENE
69	WCR0056962	4714.71	ENE
69	WCR2004-006560	4714.71	ENE
69	WCR1999-003232	4714.71	ENE
69	WCR2005-001953	4714.71	ENE
69	WCR2001-004903	4714.71	ENE
69	WCR2005-001964	4714.71	ENE
69	WCR1993-006490	4714.71	ENE
69	WCR2001-005097	4714.71	ENE
69	WCR2013-003210	4714.71	ENE
69	WCR2008-004721	4714.71	ENE
69	WCR2010-001783	4714.71	ENE
69	WCR2006-007003	4714.71	ENE
69	WCR2006-005029	4714.71	ENE
70	WCR0012447	4827.36	NNW
71	WCR2012-001860	4935.01	NNW
72	WCR2013-002336	4949.79	E
73	WCR0010377	4982.45	NNW
74	WCR0141366	5000.89	SE
74	WCR1989-011060	5000.89	SE
74	WCR0159309	5000.89	SE
74	WCR2007-003155	5000.89	SE
74	WCR0020281	5000.89	SE
74	WCR2001-007308	5000.89	SE
74	WCR0060700	5000.89	SE
74	WCR2004-002787	5000.89	SE
74	WCR1985-004646	5000.89	SE
74	WCR0006540	5000.89	SE
74	WCR0216330	5000.89	SE
74	WCR0098392	5000.89	SE
74	WCR0061856	5000.89	SE
74	WCR1984-001706	5000.89	SE
74	WCR2007-004209	5000.89	SE
74	WCR2001-003393	5000.89	SE
74	WCR2008-005282	5000.89	SE
74	WCR1999-007450	5000.89	SE
74	WCR1996-002210	5000.89	SE
74	WCR2014-002191	5000.89	SE
74	WCR0019992	5000.89	SE
74	WCR0121321	5000.89	SE
74	WCR0196957	5000.89	SE
74	WCR2008-005199	5000.89	SE
74	WCR0309923	5000.89	SE
74	WCR0297423	5000.89	SE
74	WCR1985-004647	5000.89	SE
74	WCR2007-004758	5000.89	SE
74	WCR0129796	5000.89	SE
74	WCR0207373	5000.89	SE
74	WCR0086990	5000.89	SE
74	WCR0057421	5000.89	SE
74	WCR0011134	5000.89	SE
74	WCR0118031	5000.89	SE
74	WCR2012-004768	5000.89	SE
74	WCR1989-011209	5000.89	SE
74	WCR0265415	5000.89	SE
74	WCR2010-001234	5000.89	SE
74	WCR2009-005752	5000.89	SE
74	WCR2001-008119	5000.89	SE
74	WCR2006-006925	5000.89	SE
74	WCR2007-004757	5000.89	SE
74	WCR1985-003329	5000.89	SE
74	WCR1989-011061	5000.89	SE

74	WCR1997-007021	5000.89	SE
74	WCR2008-005284	5000.89	SE
74	WCR2004-002786	5000.89	SE
74	WCR2012-002533	5000.89	SE
74	WCR2012-004179	5000.89	SE
74	WCR2009-005754	5000.89	SE
74	WCR2001-002764	5000.89	SE
74	WCR2001-007307	5000.89	SE
74	WCR2001-007314	5000.89	SE
74	WCR2012-002530	5000.89	SE
74	WCR2012-002535	5000.89	SE
74	WCR0126466	5000.89	SE
74	WCR1986-007434	5000.89	SE
74	WCR2012-004181	5000.89	SE
74	WCR0144863	5000.89	SE
74	WCR0060701	5000.89	SE
74	WCR0196079	5000.89	SE
74	WCR0219601	5000.89	SE
74	WCR0081032	5000.89	SE
74	WCR0143307	5000.89	SE
74	WCR0220299	5000.89	SE
74	WCR2011-004547	5000.89	SE
74	WCR2002-006787	5000.89	SE
74	WCR2012-003394	5000.89	SE
74	WCR0267735	5000.89	SE
74	WCR0103634	5000.89	SE
74	WCR0068693	5000.89	SE
74	WCR0237411	5000.89	SE
74	WCR0069033	5000.89	SE
74	WCR0258288	5000.89	SE
74	WCR0041981	5000.89	SE
74	WCR0087055	5000.89	SE
74	WCR0007757	5000.89	SE
74	WCR0237329	5000.89	SE
74	WCR0326469	5000.89	SE
74	WCR2012-003986	5000.89	SE
74	WCR2012-004177	5000.89	SE
74	WCR2011-004548	5000.89	SE
74	WCR1989-003383	5000.89	SE
74	WCR1984-002532	5000.89	SE
74	WCR1985-003330	5000.89	SE
74	WCR2002-004620	5000.89	SE
74	WCR2001-008125	5000.89	SE
74	WCR2001-007315	5000.89	SE
74	WCR2004-002785	5000.89	SE
74	WCR2002-007032	5000.89	SE
74	WCR2002-006788	5000.89	SE
74	WCR2001-007310	5000.89	SE
74	WCR2009-005241	5000.89	SE
74	WCR2001-007311	5000.89	SE
74	WCR1984-002788	5000.89	SE
74	WCR1999-002071	5000.89	SE
74	WCR2007-003371	5000.89	SE
74	WCR2001-003395	5000.89	SE
74	WCR2006-003881	5000.89	SE
74	WCR1999-007452	5000.89	SE
74	WCR2012-004176	5000.89	SE
74	WCR1996-002209	5000.89	SE
74	WCR1991-007670	5000.89	SE
74	WCR1995-005747	5000.89	SE
74	WCR2001-007313	5000.89	SE
74	WCR0284500	5000.89	SE
74	WCR1985-002748	5000.89	SE
74	WCR2001-007309	5000.89	SE
74	WCR2004-000806	5000.89	SE
74	WCR1984-002632	5000.89	SE

74	WCR0326491	5000.89	SE
74	WCR0284501	5000.89	SE
74	WCR2014-002192	5000.89	SE
74	WCR1985-002732	5000.89	SE
74	WCR0298754	5000.89	SE
74	WCR2008-005202	5000.89	SE
74	WCR0045523	5000.89	SE
74	WCR0219345	5000.89	SE
74	WCR0197220	5000.89	SE
74	WCR0087054	5000.89	SE
74	WCR0237621	5000.89	SE
74	WCR0133108	5000.89	SE
74	WCR0269332	5000.89	SE
74	WCR0072500	5000.89	SE
74	WCR0237595	5000.89	SE
74	WCR0083926	5000.89	SE
74	WCR1989-003382	5000.89	SE
74	WCR0301566	5000.89	SE
74	WCR2009-005755	5000.89	SE
74	WCR2007-004756	5000.89	SE
74	WCR2002-006824	5000.89	SE
74	WCR0209518	5000.89	SE
74	WCR2012-002527	5000.89	SE
74	WCR2009-005756	5000.89	SE
74	WCR2012-002529	5000.89	SE
74	WCR2012-002532	5000.89	SE
74	WCR2012-004178	5000.89	SE
74	WCR2001-003394	5000.89	SE
74	WCR2012-002528	5000.89	SE
74	WCR2008-005281	5000.89	SE
74	WCR1996-002207	5000.89	SE
74	WCR1984-002789	5000.89	SE
74	WCR2002-006789	5000.89	SE
74	WCR2014-014602	5000.89	SE
74	WCR2008-005283	5000.89	SE
74	WCR2001-007312	5000.89	SE
74	WCR0198163	5000.89	SE
74	WCR1996-002208	5000.89	SE
74	WCR2001-002763	5000.89	SE
74	WCR2004-000189	5000.89	SE
74	WCR1989-011210	5000.89	SE
74	WCR1984-002631	5000.89	SE
74	WCR2007-004759	5000.89	SE
74	WCR2003-002575	5000.89	SE
74	WCR2010-001233	5000.89	SE
74	WCR0087053	5000.89	SE
74	WCR2007-004208	5000.89	SE
74	WCR2009-005753	5000.89	SE
74	WCR1999-007451	5000.89	SE
74	WCR2010-001342	5000.89	SE
74	WCR0008853	5000.89	SE
74	WCR1992-009770	5000.89	SE
74	WCR2004-007059	5000.89	SE
74	WCR1996-002211	5000.89	SE
74	WCR0204473	5000.89	SE
74	WCR0118032	5000.89	SE
74	WCR0011670	5000.89	SE
74	WCR0225954	5000.89	SE
74	WCR0300291	5000.89	SE
74	WCR0311640	5000.89	SE
74	WCR1996-002206	5000.89	SE
74	WCR0213318	5000.89	SE
74	WCR0269170	5000.89	SE
74	WCR0057422	5000.89	SE
74	WCR2003-000005	5000.89	SE
74	WCR2003-002574	5000.89	SE

Wells and Additional Sources Summary

74	WCR2002-006823	5000.89	SE
74	WCR1997-007018	5000.89	SE
74	WCR2007-003372	5000.89	SE
74	WCR2010-001355	5000.89	SE
74	WCR2006-006926	5000.89	SE
74	WCR2014-002193	5000.89	SE
74	WCR2009-005757	5000.89	SE
74	WCR2010-001354	5000.89	SE
74	WCR2001-008126	5000.89	SE
74	WCR2007-004207	5000.89	SE
74	WCR2012-004180	5000.89	SE
74	WCR2012-002531	5000.89	SE
74	WCR2012-002534	5000.89	SE
74	WCR2007-003085	5000.89	SE
74	WCR1992-009463	5000.89	SE
74	WCR2009-002650	5000.89	SE
74	WCR2003-002576	5000.89	SE
74	WCR1984-001707	5000.89	SE
74	WCR2010-001343	5000.89	SE
75	WCR2015-000204	5125.32	WNW
76	WCR2004-000123	5152.36	NNW

Public Water Systems Violations and Enforcement Data

Map Key	Direction	Distance (mi)	Distance (ft)	Elevation (ft)	DB
4	NNE	0.38	2,020.81	67.23	PWSV

Address Line 2: 751 CAMPBELL
State Code: CA
Zip Code: 95050
City Name: SANTA CLARA
Address Line 1: SANTA CLARA UNIVERSITY
PWS ID: CA4300707
PWS Type Code: CWS
PWS Type Description: Community Water System
Primary Source Code: GW
Primary Source Desc: Groundwater
PWS Activity Code: I
PWS Activity Description: Inactive
PWS Deactivation Date: 04/10/2005
Phone Number:

--Details--
Population Served Count: 700
City Served:
County Served:
State Served: CA
Zip Code Served:

Map Key	Direction	Distance (mi)	Distance (ft)	Elevation (ft)	DB
25	E	0.49	2,608.19	67.30	PWSV

Address Line 2: 1180 CAMPBELL
State Code: CA
Zip Code: 95050
City Name: SANTA CLARA
Address Line 1:
PWS ID: CA4300706
PWS Type Code: TNCWS
PWS Type Description: Transient Non-Community Water System
Primary Source Code: GW
Primary Source Desc: Groundwater
PWS Activity Code: I
PWS Activity Description: Inactive
PWS Deactivation Date: 01/11/1993
Phone Number:

--Details--

Population Served Count: 200
City Served:
County Served:
State Served: CA
Zip Code Served:

USGS National Water Information System

Map Key	Direction	Distance (mi)	Distance (ft)	Elevation (ft)	DB
7	N	0.43	2,295.00	68.22	FED USGS

Organiz Identifier: USGS-CA
Organiz Name: USGS California Water Science Center
Well Depth: 890
Well Depth Unit: ft
Well Hole Depth: 950
W Hole Depth Unit: ft
Construction Date: 19951109
Source Map Scale: 24000
Monitoring Loc Name: 007S001W02G029M
Monitoring Loc Identifier: USGS-372110121561401
Monitoring Loc Type: Well
Monitoring Loc Desc:
HUC Eight Digit Code: 18050003
Drainage Area:
Drainage Area Unit:
Contrib Drainage Area:
Contrib Drainage Area Unit:
Horizontal Accuracy: 1
Horizontal Accuracy Unit: seconds
Horizontal Collection Mthd: Mapping grade GPS unit (handheld accuracy range 12 to 40 ft)
Horiz Coord Refer System: NAD83
Vertical Measure: 67
Vertical Measure Unit: feet
Vertical Accuracy: 5
Vertical Accuracy Unit: feet
Vertical Collection Mthd: Interpolated from topographic map.
Vert Coord Refer System: NGVD29
Formation Type:
Aquifer Name: California Coastal Basin aquifers
Aquifer Type:
Country Code: US
Provider Name: NWIS
County: SANTA CLARA
Latitude: 37.3528611
Longitude: -121.9373333

Map Key	Direction	Distance (mi)	Distance (ft)	Elevation (ft)	DB
8	N	0.44	2,314.42	67.89	FED USGS

Organiz Identifier: USGS-CA
Organiz Name: USGS California Water Science
Formation Type:
Aquifer Name: California Coastal Basin aquifers

	Center		
Well Depth:	890	Aquifer Type:	
Well Depth Unit:	ft	Country Code:	US
Well Hole Depth:	950	Provider Name:	NWIS
W Hole Depth Unit:	ft	County:	SANTA CLARA
Construction Date:	1995	Latitude:	37.3529167
Source Map Scale:	24000	Longitude:	-121.9373889
Monitoring Loc Name:	007S001W02G024M		
Monitoring Loc Identifier:	USGS-372100121560001		
Monitoring Loc Type:	Well		
Monitoring Loc Desc:			
HUC Eight Digit Code:	18050003		
Drainage Area:			
Drainage Area Unit:			
Contrib Drainage Area:			
Contrib Drainage Area Unit:			
Horizontal Accuracy:	.5		
Horizontal Accuracy Unit:	seconds		
Horizontal Collection Mthd:	Mapping grade GPS unit (handheld accuracy range 12 to 40 ft)		
Horiz Coord Refer System:	NAD83		
Vertical Measure:	70		
Vertical Measure Unit:	feet		
Vertical Accuracy:	5		
Vertical Accuracy Unit:	feet		
Vertical Collection Mthd:	Interpolated from topographic map.		
Vert Coord Refer System:	NGVD29		

Map Key	Direction	Distance (mi)	Distance (ft)	Elevation (ft)	DB
55	WSW	0.65	3,405.62	92.78	FED USGS

Organiz Identifier:	USGS-CA	Formation Type:	
Organiz Name:	USGS California Water Science Center	Aquifer Name:	California Coastal Basin aquifers
Well Depth:	550	Aquifer Type:	
Well Depth Unit:	ft	Country Code:	US
Well Hole Depth:	575	Provider Name:	NWIS
W Hole Depth Unit:	ft	County:	SANTA CLARA
Construction Date:		Latitude:	37.3435527
Source Map Scale:	24000	Longitude:	-121.9488463
Monitoring Loc Name:	007S001W11D002M		
Monitoring Loc Identifier:	USGS-372037121565201		
Monitoring Loc Type:	Well		
Monitoring Loc Desc:			
HUC Eight Digit Code:	18050003		
Drainage Area:			
Drainage Area Unit:			

Contrib Drainage Area:	
Contrib Drainage Area Unit:	
Horizontal Accuracy:	.5
Horizontal Accuracy Unit:	seconds
Horizontal Collection Mthd:	Mapping grade GPS unit (handheld accuracy range 12 to 40 ft)
Horiz Coord Refer System:	NAD83
Vertical Measure:	94
Vertical Measure Unit:	feet
Vertical Accuracy:	2.5
Vertical Accuracy Unit:	feet
Vertical Collection Mthd:	Interpolated from topographic map.
Vert Coord Refer System:	NGVD29

Map Key	Direction	Distance (mi)	Distance (ft)	Elevation (ft)	DB
57	NNW	0.68	3,614.69	58.71	FED USGS

Organiz Identifier:	USGS-CA	Formation Type:	
Organiz Name:	USGS California Water Science Center	Aquifer Name:	California Coastal Basin aquifers
Well Depth:	830	Aquifer Type:	
Well Depth Unit:	ft	Country Code:	US
Well Hole Depth:	944	Provider Name:	NWIS
W Hole Depth Unit:	ft	County:	SANTA CLARA
Construction Date:	19770412	Latitude:	37.35625
Source Map Scale:	24000	Longitude:	-121.9405
Monitoring Loc Name:	007S001W02B001M		
Monitoring Loc Identifier:	USGS-372123121562201		
Monitoring Loc Type:	Well		
Monitoring Loc Desc:			
HUC Eight Digit Code:	18050003		
Drainage Area:			
Drainage Area Unit:			
Contrib Drainage Area:			
Contrib Drainage Area Unit:			
Horizontal Accuracy:	.5		
Horizontal Accuracy Unit:	seconds		
Horizontal Collection Mthd:	Mapping grade GPS unit (handheld accuracy range 12 to 40 ft)		
Horiz Coord Refer System:	NAD83		
Vertical Measure:	60		
Vertical Measure Unit:	feet		
Vertical Accuracy:	5		
Vertical Accuracy Unit:	feet		
Vertical Collection Mthd:	Interpolated from topographic map.		
Vert Coord Refer System:	NGVD29		

Wells and Additional Sources Detail Report

Well Completion Reports

Map Key	Direction	Distance (mi)	Distance (ft)	Elevation (ft)	DB
1	SW	0.00	2.05	74.33	WATER WELLS

WCR No:	WCR2011-011579	City(OSWCR):	SANTA CLARA
City:	SANTA CLARA	County(OSWCR):	Santa Clara
County:	Santa Clara	Decimal Lat(OSWCR):	37.346111
Decimal Latitude:	37.346111	Decim Long(OSWCR):	-121.9375
Decimal Longitude:	-121.9375		
Location:	2665 THE ALAMEDA		
Location(OSWCR):	2665 THE ALAMEDA		
Original Source:	California Department of Water Resources - OSWCR(Well Numbers); California Department of Water Resources - Well Completion Reports		

Map Key	Direction	Distance (mi)	Distance (ft)	Elevation (ft)	DB
2	ESE	0.09	478.04	76.08	WATER WELLS

WCR No:	WCR2018-003668	City(OSWCR):	SANTA CLARA
City:	SANTA CLARA	County(OSWCR):	Santa Clara
County:	Santa Clara	Decimal Lat(OSWCR):	37.3456732
Decimal Latitude:	37.3456732	Decim Long(OSWCR):	-121.9353854
Decimal Longitude:	-121.9353854		
Location:	500 EL CAMINO REAL		
Location(OSWCR):	500 EL CAMINO REAL		
Original Source:	California Department of Water Resources - OSWCR(Well Numbers); California Department of Water Resources - Well Completion Reports		

Map Key	Direction	Distance (mi)	Distance (ft)	Elevation (ft)	DB
3	NNW	0.36	1,881.40	76.04	WATER WELLS

WCR No:	WCR2014-015289	City(OSWCR):	SANTA CLARA
City:	SANTA CLARA	County(OSWCR):	Santa Clara
County:	Santa Clara	Decimal Lat(OSWCR):	37.351111
Decimal Latitude:	37.351111	Decim Long(OSWCR):	-121.940833
Decimal Longitude:	-121.940833		
Location:	3205 THE ALAMEDA		
Location(OSWCR):	3205 THE ALAMEDA		
Original Source:	California Department of Water Resources - OSWCR(Well Numbers); California Department of Water Resources - Well Completion Reports		

Map Key	Direction	Distance (mi)	Distance (ft)	Elevation (ft)	DB
3	NNW	0.36	1,881.40	76.04	WATER WELLS

WCR No:	WCR2014-015287	City(OSWCR):	SANTA CLARA
City:	SANTA CLARA	County(OSWCR):	Santa Clara

County:	Santa Clara	Decimal Lat(OSWCR):	37.351111
Decimal Latitude:	37.351111	Decim Long(OSWCR):	-121.940833
Decimal Longitude:	-121.940833		
Location:	3205 THE ALAMEDA		
Location(OSWCR):	3205 THE ALAMEDA		
Original Source:	California Department of Water Resources - OSWCR(Well Numbers); California Department of Water Resources - Well Completion Reports		

Map Key	Direction	Distance (mi)	Distance (ft)	Elevation (ft)	DB
3	NNW	0.36	1,881.40	76.04	WATER WELLS

WCR No:	WCR2014-015288	City(OSWCR):	SANTA CLARA
City:	SANTA CLARA	County(OSWCR):	Santa Clara
County:	Santa Clara	Decimal Lat(OSWCR):	37.351111
Decimal Latitude:	37.351111	Decim Long(OSWCR):	-121.940833
Decimal Longitude:	-121.940833		
Location:	3205 THE ALAMEDA		
Location(OSWCR):	3205 THE ALAMEDA		
Original Source:	California Department of Water Resources - OSWCR(Well Numbers); California Department of Water Resources - Well Completion Reports		

Map Key	Direction	Distance (mi)	Distance (ft)	Elevation (ft)	DB
5	NNE	0.40	2,127.95	66.98	WATER WELLS

WCR No:	WCR0005988	City(OSWCR):	SANTA CLARA
City:	SANTA CLARA	County(OSWCR):	Santa Clara
County:	Santa Clara	Decimal Lat(OSWCR):	37.3521718
Decimal Latitude:	37.3521718	Decim Long(OSWCR):	-121.93567859
Decimal Longitude:	-121.93567859		
Location:	475 EL CAMINO REAL		
Location(OSWCR):	475 EL CAMINO REAL		
Original Source:	California Department of Water Resources - OSWCR(Well Numbers); California Department of Water Resources - Well Completion Reports		

Map Key	Direction	Distance (mi)	Distance (ft)	Elevation (ft)	DB
6	N	0.43	2,283.34	67.85	WATER WELLS

WCR No:	WCR2013-005744	City(OSWCR):	SANTA CLARA
City:	SANTA CLARA	County(OSWCR):	Santa Clara
County:	Santa Clara	Decimal Lat(OSWCR):	37.3527778
Decimal Latitude:	37.3527778	Decim Long(OSWCR):	-121.9366667
Decimal Longitude:	-121.9366667		
Location:	500 BENTON ST		
Location(OSWCR):	500 BENTON ST		
Original Source:	California Department of Water Resources - OSWCR(Well Numbers); California Department of Water Resources - Well Completion Reports		

Wells and Additional Sources Detail Report

Map Key	Direction	Distance (mi)	Distance (ft)	Elevation (ft)	DB
9	NNW	0.44	2,314.63	70.90	WATER WELLS

WCR No:	WCR0133080	City(OSWCR):	None
City:	None	County(OSWCR):	Santa Clara
County:	Santa Clara	Decimal Lat(OSWCR):	37.35232
Decimal Latitude:	37.35232	Decim Long(OSWCR):	-121.94114
Decimal Longitude:	-121.94114		
Location:	None		
Location(OSWCR):	None		
Original Source:	California Department of Water Resources - OSWCR(Well Numbers); California Department of Water Resources - Well Completion Reports		

Map Key	Direction	Distance (mi)	Distance (ft)	Elevation (ft)	DB
9	NNW	0.44	2,314.63	70.90	WATER WELLS

WCR No:	WCR0007420	City(OSWCR):	None
City:	None	County(OSWCR):	Santa Clara
County:	Santa Clara	Decimal Lat(OSWCR):	37.35232
Decimal Latitude:	37.35232	Decim Long(OSWCR):	-121.94114
Decimal Longitude:	-121.94114		
Location:	None		
Location(OSWCR):	None		
Original Source:	California Department of Water Resources - OSWCR(Well Numbers); California Department of Water Resources - Well Completion Reports		

Map Key	Direction	Distance (mi)	Distance (ft)	Elevation (ft)	DB
9	NNW	0.44	2,314.63	70.90	WATER WELLS

WCR No:	WCR1998-003707	City(OSWCR):	SANTA CLARA
City:	SANTA CLARA	County(OSWCR):	Santa Clara
County:	Santa Clara	Decimal Lat(OSWCR):	37.35232
Decimal Latitude:	37.35232	Decim Long(OSWCR):	-121.94114
Decimal Longitude:	-121.94114		
Location:	None		
Location(OSWCR):	None		
Original Source:	California Department of Water Resources - OSWCR(Well Numbers); California Department of Water Resources - Well Completion Reports		

Map Key	Direction	Distance (mi)	Distance (ft)	Elevation (ft)	DB
9	NNW	0.44	2,314.63	70.90	WATER WELLS

WCR No:	WCR1992-006901	City(OSWCR):	SANTA CLARA
City:	SANTA CLARA	County(OSWCR):	Santa Clara
County:	Santa Clara	Decimal Lat(OSWCR):	37.35232
Decimal Latitude:	37.35232	Decim Long(OSWCR):	-121.94114

Decimal Longitude: -121.94114
Location: None
Location(OSWCR): None
Original Source: California Department of Water Resources - OSWCR(Well Numbers); California Department of Water Resources - Well Completion Reports

Map Key	Direction	Distance (mi)	Distance (ft)	Elevation (ft)	DB
9	NNW	0.44	2,314.63	70.90	WATER WELLS

WCR No: WCR2010-004685
City: SANTA CLARA
County: Santa Clara
Decimal Latitude: 37.35232
Decimal Longitude: -121.94114
Location: 3290 THE ALAMEDA
Location(OSWCR): 3290 THE ALAMEDA
City(OSWCR): SANTA CLARA
County(OSWCR): Santa Clara
Decimal Lat(OSWCR): 37.35232
Decim Long(OSWCR): -121.94114
Original Source: California Department of Water Resources - OSWCR(Well Numbers); California Department of Water Resources - Well Completion Reports

Map Key	Direction	Distance (mi)	Distance (ft)	Elevation (ft)	DB
9	NNW	0.44	2,314.63	70.90	WATER WELLS

WCR No: WCR1999-002621
City: SANTA CLARA
County: Santa Clara
Decimal Latitude: 37.35232
Decimal Longitude: -121.94114
Location: None
Location(OSWCR): None
City(OSWCR): SANTA CLARA
County(OSWCR): Santa Clara
Decimal Lat(OSWCR): 37.35232
Decim Long(OSWCR): -121.94114
Original Source: California Department of Water Resources - OSWCR(Well Numbers); California Department of Water Resources - Well Completion Reports

Map Key	Direction	Distance (mi)	Distance (ft)	Elevation (ft)	DB
9	NNW	0.44	2,314.63	70.90	WATER WELLS

WCR No: WCR1999-003257
City: SANTA CLARA
County: Santa Clara
Decimal Latitude: 37.35232
Decimal Longitude: -121.94114
Location: None
Location(OSWCR): None
City(OSWCR): SANTA CLARA
County(OSWCR): Santa Clara
Decimal Lat(OSWCR): 37.35232
Decim Long(OSWCR): -121.94114
Original Source: California Department of Water Resources - OSWCR(Well Numbers); California Department of Water Resources - Well Completion Reports

Map Key	Direction	Distance (mi)	Distance (ft)	Elevation (ft)	DB
9	NNW	0.44	2,314.63	70.90	WATER WELLS

WCR No:	WCR1999-002623	City(OSWCR):	SANTA CLARA
City:	SANTA CLARA	County(OSWCR):	Santa Clara
County:	Santa Clara	Decimal Lat(OSWCR):	37.35232
Decimal Latitude:	37.35232	Decim Long(OSWCR):	-121.94114
Decimal Longitude:	-121.94114		
Location:	None		
Location(OSWCR):	None		
Original Source:	California Department of Water Resources - OSWCR(Well Numbers); California Department of Water Resources - Well Completion Reports		

Map Key	Direction	Distance (mi)	Distance (ft)	Elevation (ft)	DB
9	NNW	0.44	2,314.63	70.90	WATER WELLS

WCR No:	WCR1996-004449	City(OSWCR):	SANTA CLARA
City:	SANTA CLARA	County(OSWCR):	Santa Clara
County:	Santa Clara	Decimal Lat(OSWCR):	37.35232
Decimal Latitude:	37.35232	Decim Long(OSWCR):	-121.94114
Decimal Longitude:	-121.94114		
Location:	None		
Location(OSWCR):	None		
Original Source:	California Department of Water Resources - OSWCR(Well Numbers); California Department of Water Resources - Well Completion Reports		

Map Key	Direction	Distance (mi)	Distance (ft)	Elevation (ft)	DB
9	NNW	0.44	2,314.63	70.90	WATER WELLS

WCR No:	WCR1999-003157	City(OSWCR):	SANTA CLARA
City:	SANTA CLARA	County(OSWCR):	Santa Clara
County:	Santa Clara	Decimal Lat(OSWCR):	37.35232
Decimal Latitude:	37.35232	Decim Long(OSWCR):	-121.94114
Decimal Longitude:	-121.94114		
Location:	None		
Location(OSWCR):	None		
Original Source:	California Department of Water Resources - OSWCR(Well Numbers); California Department of Water Resources - Well Completion Reports		

Map Key	Direction	Distance (mi)	Distance (ft)	Elevation (ft)	DB
9	NNW	0.44	2,314.63	70.90	WATER WELLS

WCR No:	WCR1999-002620	City(OSWCR):	SANTA CLARA
City:	SANTA CLARA	County(OSWCR):	Santa Clara
County:	Santa Clara	Decimal Lat(OSWCR):	37.35232
Decimal Latitude:	37.35232	Decim Long(OSWCR):	-121.94114
Decimal Longitude:	-121.94114		
Location:	None		

Location(OSWCR): None
Original Source: California Department of Water Resources - OSWCR(Well Numbers); California Department of Water Resources - Well Completion Reports

Map Key	Direction	Distance (mi)	Distance (ft)	Elevation (ft)	DB
9	NNW	0.44	2,314.63	70.90	WATER WELLS

WCR No: WCR1993-004733
City: SANTA CLARA
County: Santa Clara
Decimal Latitude: 37.35232
Decimal Longitude: -121.94114
Location: None
Location(OSWCR): None
City(OSWCR): SANTA CLARA
County(OSWCR): Santa Clara
Decimal Lat(OSWCR): 37.35232
Decim Long(OSWCR): -121.94114
Original Source: California Department of Water Resources - OSWCR(Well Numbers); California Department of Water Resources - Well Completion Reports

Map Key	Direction	Distance (mi)	Distance (ft)	Elevation (ft)	DB
9	NNW	0.44	2,314.63	70.90	WATER WELLS

WCR No: WCR1996-004445
City: SANTA CLARA
County: Santa Clara
Decimal Latitude: 37.35232
Decimal Longitude: -121.94114
Location: None
Location(OSWCR): None
City(OSWCR): SANTA CLARA
County(OSWCR): Santa Clara
Decimal Lat(OSWCR): 37.35232
Decim Long(OSWCR): -121.94114
Original Source: California Department of Water Resources - OSWCR(Well Numbers); California Department of Water Resources - Well Completion Reports

Map Key	Direction	Distance (mi)	Distance (ft)	Elevation (ft)	DB
9	NNW	0.44	2,314.63	70.90	WATER WELLS

WCR No: WCR1999-003158
City: SANTA CLARA
County: Santa Clara
Decimal Latitude: 37.35232
Decimal Longitude: -121.94114
Location: None
Location(OSWCR): None
City(OSWCR): SANTA CLARA
County(OSWCR): Santa Clara
Decimal Lat(OSWCR): 37.35232
Decim Long(OSWCR): -121.94114
Original Source: California Department of Water Resources - OSWCR(Well Numbers); California Department of Water Resources - Well Completion Reports

Map Key	Direction	Distance (mi)	Distance (ft)	Elevation (ft)	DB
9	NNW	0.44	2,314.63	70.90	WATER WELLS

Wells and Additional Sources Detail Report

WCR No:	WCR1989-009064	City(OSWCR):	SAN JOSE
City:	SAN JOSE	County(OSWCR):	Santa Clara
County:	Santa Clara	Decimal Lat(OSWCR):	37.35232
Decimal Latitude:	37.35232	Decim Long(OSWCR):	-121.94114
Decimal Longitude:	-121.94114		
Location:	None		
Location(OSWCR):	None		
Original Source:	California Department of Water Resources - OSWCR(Well Numbers); California Department of Water Resources - Well Completion Reports		

Map Key	Direction	Distance (mi)	Distance (ft)	Elevation (ft)	DB
9	NNW	0.44	2,314.63	70.90	WATER WELLS

WCR No:	WCR1999-003253	City(OSWCR):	SANTA CLARA
City:	SANTA CLARA	County(OSWCR):	Santa Clara
County:	Santa Clara	Decimal Lat(OSWCR):	37.35232
Decimal Latitude:	37.35232	Decim Long(OSWCR):	-121.94114
Decimal Longitude:	-121.94114		
Location:	None		
Location(OSWCR):	None		
Original Source:	California Department of Water Resources - OSWCR(Well Numbers); California Department of Water Resources - Well Completion Reports		

Map Key	Direction	Distance (mi)	Distance (ft)	Elevation (ft)	DB
9	NNW	0.44	2,314.63	70.90	WATER WELLS

WCR No:	WCR1996-002057	City(OSWCR):	SANTA CLARA
City:	SANTA CLARA	County(OSWCR):	Santa Clara
County:	Santa Clara	Decimal Lat(OSWCR):	37.35232
Decimal Latitude:	37.35232	Decim Long(OSWCR):	-121.94114
Decimal Longitude:	-121.94114		
Location:	None		
Location(OSWCR):	None		
Original Source:	California Department of Water Resources - OSWCR(Well Numbers); California Department of Water Resources - Well Completion Reports		

Map Key	Direction	Distance (mi)	Distance (ft)	Elevation (ft)	DB
9	NNW	0.44	2,314.63	70.90	WATER WELLS

WCR No:	WCR1999-002593	City(OSWCR):	SANTA CLARA
City:	SANTA CLARA	County(OSWCR):	Santa Clara
County:	Santa Clara	Decimal Lat(OSWCR):	37.35232
Decimal Latitude:	37.35232	Decim Long(OSWCR):	-121.94114
Decimal Longitude:	-121.94114		
Location:	None		
Location(OSWCR):	None		
Original Source:	California Department of Water Resources - OSWCR(Well Numbers); California Department of Water		

Resources - Well Completion Reports

Map Key	Direction	Distance (mi)	Distance (ft)	Elevation (ft)	DB
9	NNW	0.44	2,314.63	70.90	WATER WELLS

WCR No:	WCR1996-001960	City(OSWCR):	SANTA CLARA
City:	SANTA CLARA	County(OSWCR):	Santa Clara
County:	Santa Clara	Decimal Lat(OSWCR):	37.35232
Decimal Latitude:	37.35232	Decim Long(OSWCR):	-121.94114
Decimal Longitude:	-121.94114		
Location:	None		
Location(OSWCR):	None		
Original Source:	California Department of Water Resources - OSWCR(Well Numbers); California Department of Water Resources - Well Completion Reports		

Map Key	Direction	Distance (mi)	Distance (ft)	Elevation (ft)	DB
9	NNW	0.44	2,314.63	70.90	WATER WELLS

WCR No:	WCR2003-008443	City(OSWCR):	SANTA CLARA
City:	SANTA CLARA	County(OSWCR):	Santa Clara
County:	Santa Clara	Decimal Lat(OSWCR):	37.35232
Decimal Latitude:	37.35232	Decim Long(OSWCR):	-121.94114
Decimal Longitude:	-121.94114		
Location:	None		
Location(OSWCR):	None		
Original Source:	California Department of Water Resources - OSWCR(Well Numbers); California Department of Water Resources - Well Completion Reports		

Map Key	Direction	Distance (mi)	Distance (ft)	Elevation (ft)	DB
9	NNW	0.44	2,314.63	70.90	WATER WELLS

WCR No:	WCR1991-007547	City(OSWCR):	SANTA CLARA
City:	SANTA CLARA	County(OSWCR):	Santa Clara
County:	Santa Clara	Decimal Lat(OSWCR):	37.35232
Decimal Latitude:	37.35232	Decim Long(OSWCR):	-121.94114
Decimal Longitude:	-121.94114		
Location:	None		
Location(OSWCR):	None		
Original Source:	California Department of Water Resources - OSWCR(Well Numbers); California Department of Water Resources - Well Completion Reports		

Map Key	Direction	Distance (mi)	Distance (ft)	Elevation (ft)	DB
9	NNW	0.44	2,314.63	70.90	WATER WELLS

WCR No:	WCR1989-009709	City(OSWCR):	SAN JOSE
City:	SAN JOSE	County(OSWCR):	Santa Clara

County:	Santa Clara	Decimal Lat(OSWCR):	37.35232
Decimal Latitude:	37.35232	Decim Long(OSWCR):	-121.94114
Decimal Longitude:	-121.94114		
Location:	None		
Location(OSWCR):	None		
Original Source:	California Department of Water Resources - OSWCR(Well Numbers); California Department of Water Resources - Well Completion Reports		

Map Key	Direction	Distance (mi)	Distance (ft)	Elevation (ft)	DB
9	NNW	0.44	2,314.63	70.90	WATER WELLS

WCR No:	WCR2014-002765	City(OSWCR):	SANTA CLARA
City:	SANTA CLARA	County(OSWCR):	Santa Clara
County:	Santa Clara	Decimal Lat(OSWCR):	37.35232
Decimal Latitude:	37.35232	Decim Long(OSWCR):	-121.94114
Decimal Longitude:	-121.94114		
Location:	2665 THE ALAMEDA		
Location(OSWCR):	2665 THE ALAMEDA		
Original Source:	California Department of Water Resources - OSWCR(Well Numbers); California Department of Water Resources - Well Completion Reports		

Map Key	Direction	Distance (mi)	Distance (ft)	Elevation (ft)	DB
9	NNW	0.44	2,314.63	70.90	WATER WELLS

WCR No:	WCR0207909	City(OSWCR):	None
City:	None	County(OSWCR):	Santa Clara
County:	Santa Clara	Decimal Lat(OSWCR):	37.35232
Decimal Latitude:	37.35232	Decim Long(OSWCR):	-121.94114
Decimal Longitude:	-121.94114		
Location:	None		
Location(OSWCR):	None		
Original Source:	California Department of Water Resources - OSWCR(Well Numbers); California Department of Water Resources - Well Completion Reports		

Map Key	Direction	Distance (mi)	Distance (ft)	Elevation (ft)	DB
9	NNW	0.44	2,314.63	70.90	WATER WELLS

WCR No:	WCR0091905	City(OSWCR):	None
City:	None	County(OSWCR):	Santa Clara
County:	Santa Clara	Decimal Lat(OSWCR):	37.35232
Decimal Latitude:	37.35232	Decim Long(OSWCR):	-121.94114
Decimal Longitude:	-121.94114		
Location:	None		
Location(OSWCR):	None		
Original Source:	California Department of Water Resources - OSWCR(Well Numbers); California Department of Water Resources - Well Completion Reports		

Wells and Additional Sources Detail Report

Map Key	Direction	Distance (mi)	Distance (ft)	Elevation (ft)	DB
9	NNW	0.44	2,314.63	70.90	WATER WELLS

WCR No:	WCR1993-004675	City(OSWCR):	SANTA CLARA
City:	SANTA CLARA	County(OSWCR):	Santa Clara
County:	Santa Clara	Decimal Lat(OSWCR):	37.35232
Decimal Latitude:	37.35232	Decim Long(OSWCR):	-121.94114
Decimal Longitude:	-121.94114		
Location:	None		
Location(OSWCR):	None		
Original Source:	California Department of Water Resources - OSWCR(Well Numbers); California Department of Water Resources - Well Completion Reports		

Map Key	Direction	Distance (mi)	Distance (ft)	Elevation (ft)	DB
9	NNW	0.44	2,314.63	70.90	WATER WELLS

WCR No:	WCR1991-009001	City(OSWCR):	SANTA CLARA
City:	SANTA CLARA	County(OSWCR):	Santa Clara
County:	Santa Clara	Decimal Lat(OSWCR):	37.35232
Decimal Latitude:	37.35232	Decim Long(OSWCR):	-121.94114
Decimal Longitude:	-121.94114		
Location:	None		
Location(OSWCR):	None		
Original Source:	California Department of Water Resources - OSWCR(Well Numbers); California Department of Water Resources - Well Completion Reports		

Map Key	Direction	Distance (mi)	Distance (ft)	Elevation (ft)	DB
9	NNW	0.44	2,314.63	70.90	WATER WELLS

WCR No:	WCR1996-004439	City(OSWCR):	SANTA CLARA
City:	SANTA CLARA	County(OSWCR):	Santa Clara
County:	Santa Clara	Decimal Lat(OSWCR):	37.35232
Decimal Latitude:	37.35232	Decim Long(OSWCR):	-121.94114
Decimal Longitude:	-121.94114		
Location:	None		
Location(OSWCR):	None		
Original Source:	California Department of Water Resources - OSWCR(Well Numbers); California Department of Water Resources - Well Completion Reports		

Map Key	Direction	Distance (mi)	Distance (ft)	Elevation (ft)	DB
9	NNW	0.44	2,314.63	70.90	WATER WELLS

WCR No:	WCR1999-002622	City(OSWCR):	SANTA CLARA
City:	SANTA CLARA	County(OSWCR):	Santa Clara
County:	Santa Clara	Decimal Lat(OSWCR):	37.35232
Decimal Latitude:	37.35232	Decim Long(OSWCR):	-121.94114

Decimal Longitude: -121.94114
Location: None
Location(OSWCR): None
Original Source: California Department of Water Resources - OSWCR(Well Numbers); California Department of Water Resources - Well Completion Reports

Map Key	Direction	Distance (mi)	Distance (ft)	Elevation (ft)	DB
9	NNW	0.44	2,314.63	70.90	WATER WELLS

WCR No: WCR1988-006196
City: SANTA CLARA
County: Santa Clara
Decimal Latitude: 37.35232
Decimal Longitude: -121.94114
Location: None
Location(OSWCR): None
City(OSWCR): SANTA CLARA
County(OSWCR): Santa Clara
Decimal Lat(OSWCR): 37.35232
Decim Long(OSWCR): -121.94114
Original Source: California Department of Water Resources - OSWCR(Well Numbers); California Department of Water Resources - Well Completion Reports

Map Key	Direction	Distance (mi)	Distance (ft)	Elevation (ft)	DB
9	NNW	0.44	2,314.63	70.90	WATER WELLS

WCR No: WCR1990-006828
City: SANTA CLARA
County: Santa Clara
Decimal Latitude: 37.35232
Decimal Longitude: -121.94114
Location: None
Location(OSWCR): None
City(OSWCR): SANTA CLARA
County(OSWCR): Santa Clara
Decimal Lat(OSWCR): 37.35232
Decim Long(OSWCR): -121.94114
Original Source: California Department of Water Resources - OSWCR(Well Numbers); California Department of Water Resources - Well Completion Reports

Map Key	Direction	Distance (mi)	Distance (ft)	Elevation (ft)	DB
9	NNW	0.44	2,314.63	70.90	WATER WELLS

WCR No: WCR1993-004475
City: SANTA CLARA
County: Santa Clara
Decimal Latitude: 37.35232
Decimal Longitude: -121.94114
Location: None
Location(OSWCR): None
City(OSWCR): SANTA CLARA
County(OSWCR): Santa Clara
Decimal Lat(OSWCR): 37.35232
Decim Long(OSWCR): -121.94114
Original Source: California Department of Water Resources - OSWCR(Well Numbers); California Department of Water Resources - Well Completion Reports

Map Key	Direction	Distance (mi)	Distance (ft)	Elevation (ft)	DB
9	NNW	0.44	2,314.63	70.90	WATER WELLS

WCR No:	WCR1999-003250	City(OSWCR):	SANTA CLARA
City:	SANTA CLARA	County(OSWCR):	Santa Clara
County:	Santa Clara	Decimal Lat(OSWCR):	37.35232
Decimal Latitude:	37.35232	Decim Long(OSWCR):	-121.94114
Decimal Longitude:	-121.94114		
Location:	None		
Location(OSWCR):	None		
Original Source:	California Department of Water Resources - OSWCR(Well Numbers); California Department of Water Resources - Well Completion Reports		

Map Key	Direction	Distance (mi)	Distance (ft)	Elevation (ft)	DB
9	NNW	0.44	2,314.63	70.90	WATER WELLS

WCR No:	WCR1990-003621	City(OSWCR):	SAN JOSE
City:	SAN JOSE	County(OSWCR):	Santa Clara
County:	Santa Clara	Decimal Lat(OSWCR):	37.35232
Decimal Latitude:	37.35232	Decim Long(OSWCR):	-121.94114
Decimal Longitude:	-121.94114		
Location:	None		
Location(OSWCR):	None		
Original Source:	California Department of Water Resources - OSWCR(Well Numbers); California Department of Water Resources - Well Completion Reports		

Map Key	Direction	Distance (mi)	Distance (ft)	Elevation (ft)	DB
9	NNW	0.44	2,314.63	70.90	WATER WELLS

WCR No:	WCR1999-003249	City(OSWCR):	SANTA CLARA
City:	SANTA CLARA	County(OSWCR):	Santa Clara
County:	Santa Clara	Decimal Lat(OSWCR):	37.35232
Decimal Latitude:	37.35232	Decim Long(OSWCR):	-121.94114
Decimal Longitude:	-121.94114		
Location:	None		
Location(OSWCR):	None		
Original Source:	California Department of Water Resources - OSWCR(Well Numbers); California Department of Water Resources - Well Completion Reports		

Map Key	Direction	Distance (mi)	Distance (ft)	Elevation (ft)	DB
9	NNW	0.44	2,314.63	70.90	WATER WELLS

WCR No:	WCR1996-004437	City(OSWCR):	SANTA CLARA
City:	SANTA CLARA	County(OSWCR):	Santa Clara
County:	Santa Clara	Decimal Lat(OSWCR):	37.35232
Decimal Latitude:	37.35232	Decim Long(OSWCR):	-121.94114
Decimal Longitude:	-121.94114		
Location:	None		

Location(OSWCR): None
Original Source: California Department of Water Resources - OSWCR(Well Numbers); California Department of Water Resources - Well Completion Reports

Map Key	Direction	Distance (mi)	Distance (ft)	Elevation (ft)	DB
9	NNW	0.44	2,314.63	70.90	WATER WELLS

WCR No: WCR2002-005104
City: SANTA CLARA
County: Santa Clara
Decimal Latitude: 37.35232
Decimal Longitude: -121.94114
Location: None
Location(OSWCR): None
City(OSWCR): SANTA CLARA
County(OSWCR): Santa Clara
Decimal Lat(OSWCR): 37.35232
Decim Long(OSWCR): -121.94114
Original Source: California Department of Water Resources - OSWCR(Well Numbers); California Department of Water Resources - Well Completion Reports

Map Key	Direction	Distance (mi)	Distance (ft)	Elevation (ft)	DB
9	NNW	0.44	2,314.63	70.90	WATER WELLS

WCR No: WCR1989-009180
City: SAN JOSE
County: Santa Clara
Decimal Latitude: 37.35232
Decimal Longitude: -121.94114
Location: None
Location(OSWCR): None
City(OSWCR): SAN JOSE
County(OSWCR): Santa Clara
Decimal Lat(OSWCR): 37.35232
Decim Long(OSWCR): -121.94114
Original Source: California Department of Water Resources - OSWCR(Well Numbers); California Department of Water Resources - Well Completion Reports

Map Key	Direction	Distance (mi)	Distance (ft)	Elevation (ft)	DB
9	NNW	0.44	2,314.63	70.90	WATER WELLS

WCR No: WCR1990-007635
City: SANTA CLARA
County: Santa Clara
Decimal Latitude: 37.35232
Decimal Longitude: -121.94114
Location: None
Location(OSWCR): None
City(OSWCR): SANTA CLARA
County(OSWCR): Santa Clara
Decimal Lat(OSWCR): 37.35232
Decim Long(OSWCR): -121.94114
Original Source: California Department of Water Resources - OSWCR(Well Numbers); California Department of Water Resources - Well Completion Reports

Map Key	Direction	Distance (mi)	Distance (ft)	Elevation (ft)	DB
9	NNW	0.44	2,314.63	70.90	WATER WELLS

Wells and Additional Sources Detail Report

WCR No:	WCR1990-013029	City(OSWCR):	SANTA CLARA
City:	SANTA CLARA	County(OSWCR):	Santa Clara
County:	Santa Clara	Decimal Lat(OSWCR):	37.35232
Decimal Latitude:	37.35232	Decim Long(OSWCR):	-121.94114
Decimal Longitude:	-121.94114		
Location:	None		
Location(OSWCR):	None		
Original Source:	California Department of Water Resources - OSWCR(Well Numbers); California Department of Water Resources - Well Completion Reports		

Map Key	Direction	Distance (mi)	Distance (ft)	Elevation (ft)	DB
9	NNW	0.44	2,314.63	70.90	WATER WELLS

WCR No:	WCR1993-004480	City(OSWCR):	SANTA CLARA
City:	SANTA CLARA	County(OSWCR):	Santa Clara
County:	Santa Clara	Decimal Lat(OSWCR):	37.35232
Decimal Latitude:	37.35232	Decim Long(OSWCR):	-121.94114
Decimal Longitude:	-121.94114		
Location:	None		
Location(OSWCR):	None		
Original Source:	California Department of Water Resources - OSWCR(Well Numbers); California Department of Water Resources - Well Completion Reports		

Map Key	Direction	Distance (mi)	Distance (ft)	Elevation (ft)	DB
9	NNW	0.44	2,314.63	70.90	WATER WELLS

WCR No:	WCR1999-002628	City(OSWCR):	SANTA CLARA
City:	SANTA CLARA	County(OSWCR):	Santa Clara
County:	Santa Clara	Decimal Lat(OSWCR):	37.35232
Decimal Latitude:	37.35232	Decim Long(OSWCR):	-121.94114
Decimal Longitude:	-121.94114		
Location:	None		
Location(OSWCR):	None		
Original Source:	California Department of Water Resources - OSWCR(Well Numbers); California Department of Water Resources - Well Completion Reports		

Map Key	Direction	Distance (mi)	Distance (ft)	Elevation (ft)	DB
9	NNW	0.44	2,314.63	70.90	WATER WELLS

WCR No:	WCR2008-003634	City(OSWCR):	SANTA CLARA
City:	SANTA CLARA	County(OSWCR):	Santa Clara
County:	Santa Clara	Decimal Lat(OSWCR):	37.35232
Decimal Latitude:	37.35232	Decim Long(OSWCR):	-121.94114
Decimal Longitude:	-121.94114		
Location:	1640 LAFAYETTE ST		
Location(OSWCR):	1640 LAFAYETTE ST		
Original Source:	California Department of Water Resources - OSWCR(Well Numbers); California Department of Water		

Resources - Well Completion Reports

Map Key	Direction	Distance (mi)	Distance (ft)	Elevation (ft)	DB
9	NNW	0.44	2,314.63	70.90	WATER WELLS

WCR No:	WCR1996-004428	City(OSWCR):	SANTA CLARA
City:	SANTA CLARA	County(OSWCR):	Santa Clara
County:	Santa Clara	Decimal Lat(OSWCR):	37.35232
Decimal Latitude:	37.35232	Decim Long(OSWCR):	-121.94114
Decimal Longitude:	-121.94114		
Location:	None		
Location(OSWCR):	None		
Original Source:	California Department of Water Resources - OSWCR(Well Numbers); California Department of Water Resources - Well Completion Reports		

Map Key	Direction	Distance (mi)	Distance (ft)	Elevation (ft)	DB
9	NNW	0.44	2,314.63	70.90	WATER WELLS

WCR No:	WCR2009-003232	City(OSWCR):	SANTA CLARA
City:	SANTA CLARA	County(OSWCR):	Santa Clara
County:	Santa Clara	Decimal Lat(OSWCR):	37.35232
Decimal Latitude:	37.35232	Decim Long(OSWCR):	-121.94114
Decimal Longitude:	-121.94114		
Location:	1601 COLEMAN AVE		
Location(OSWCR):	1601 COLEMAN AVE		
Original Source:	California Department of Water Resources - OSWCR(Well Numbers); California Department of Water Resources - Well Completion Reports		

Map Key	Direction	Distance (mi)	Distance (ft)	Elevation (ft)	DB
9	NNW	0.44	2,314.63	70.90	WATER WELLS

WCR No:	WCR1992-006458	City(OSWCR):	SANTA CLARA
City:	SANTA CLARA	County(OSWCR):	Santa Clara
County:	Santa Clara	Decimal Lat(OSWCR):	37.35232
Decimal Latitude:	37.35232	Decim Long(OSWCR):	-121.94114
Decimal Longitude:	-121.94114		
Location:	None		
Location(OSWCR):	None		
Original Source:	California Department of Water Resources - OSWCR(Well Numbers); California Department of Water Resources - Well Completion Reports		

Map Key	Direction	Distance (mi)	Distance (ft)	Elevation (ft)	DB
9	NNW	0.44	2,314.63	70.90	WATER WELLS

WCR No:	WCR1991-009432	City(OSWCR):	SANTA CLARA
City:	SANTA CLARA	County(OSWCR):	Santa Clara

County:	Santa Clara	Decimal Lat(OSWCR):	37.35232
Decimal Latitude:	37.35232	Decim Long(OSWCR):	-121.94114
Decimal Longitude:	-121.94114		
Location:	None		
Location(OSWCR):	None		
Original Source:	California Department of Water Resources - OSWCR(Well Numbers); California Department of Water Resources - Well Completion Reports		

Map Key	Direction	Distance (mi)	Distance (ft)	Elevation (ft)	DB
9	NNW	0.44	2,314.63	70.90	WATER WELLS

WCR No:	WCR1999-002590	City(OSWCR):	SANTA CLARA
City:	SANTA CLARA	County(OSWCR):	Santa Clara
County:	Santa Clara	Decimal Lat(OSWCR):	37.35232
Decimal Latitude:	37.35232	Decim Long(OSWCR):	-121.94114
Decimal Longitude:	-121.94114		
Location:	None		
Location(OSWCR):	None		
Original Source:	California Department of Water Resources - OSWCR(Well Numbers); California Department of Water Resources - Well Completion Reports		

Map Key	Direction	Distance (mi)	Distance (ft)	Elevation (ft)	DB
9	NNW	0.44	2,314.63	70.90	WATER WELLS

WCR No:	WCR1999-003224	City(OSWCR):	SANTA CLARA
City:	SANTA CLARA	County(OSWCR):	Santa Clara
County:	Santa Clara	Decimal Lat(OSWCR):	37.35232
Decimal Latitude:	37.35232	Decim Long(OSWCR):	-121.94114
Decimal Longitude:	-121.94114		
Location:	None		
Location(OSWCR):	None		
Original Source:	California Department of Water Resources - OSWCR(Well Numbers); California Department of Water Resources - Well Completion Reports		

Map Key	Direction	Distance (mi)	Distance (ft)	Elevation (ft)	DB
9	NNW	0.44	2,314.63	70.90	WATER WELLS

WCR No:	WCR1993-004679	City(OSWCR):	SANTA CLARA
City:	SANTA CLARA	County(OSWCR):	Santa Clara
County:	Santa Clara	Decimal Lat(OSWCR):	37.35232
Decimal Latitude:	37.35232	Decim Long(OSWCR):	-121.94114
Decimal Longitude:	-121.94114		
Location:	None		
Location(OSWCR):	None		
Original Source:	California Department of Water Resources - OSWCR(Well Numbers); California Department of Water Resources - Well Completion Reports		

Wells and Additional Sources Detail Report

Map Key	Direction	Distance (mi)	Distance (ft)	Elevation (ft)	DB
9	NNW	0.44	2,314.63	70.90	WATER WELLS

WCR No:	WCR1996-002319	City(OSWCR):	SANTA CLARA
City:	SANTA CLARA	County(OSWCR):	Santa Clara
County:	Santa Clara	Decimal Lat(OSWCR):	37.35232
Decimal Latitude:	37.35232	Decim Long(OSWCR):	-121.94114
Decimal Longitude:	-121.94114		
Location:	None		
Location(OSWCR):	None		
Original Source:	California Department of Water Resources - OSWCR(Well Numbers); California Department of Water Resources - Well Completion Reports		

Map Key	Direction	Distance (mi)	Distance (ft)	Elevation (ft)	DB
9	NNW	0.44	2,314.63	70.90	WATER WELLS

WCR No:	WCR1988-009405	City(OSWCR):	SANTA CLARA
City:	SANTA CLARA	County(OSWCR):	Santa Clara
County:	Santa Clara	Decimal Lat(OSWCR):	37.35232
Decimal Latitude:	37.35232	Decim Long(OSWCR):	-121.94114
Decimal Longitude:	-121.94114		
Location:	None		
Location(OSWCR):	None		
Original Source:	California Department of Water Resources - OSWCR(Well Numbers); California Department of Water Resources - Well Completion Reports		

Map Key	Direction	Distance (mi)	Distance (ft)	Elevation (ft)	DB
9	NNW	0.44	2,314.63	70.90	WATER WELLS

WCR No:	WCR1990-006827	City(OSWCR):	SANTA CLARA
City:	SANTA CLARA	County(OSWCR):	Santa Clara
County:	Santa Clara	Decimal Lat(OSWCR):	37.35232
Decimal Latitude:	37.35232	Decim Long(OSWCR):	-121.94114
Decimal Longitude:	-121.94114		
Location:	None		
Location(OSWCR):	None		
Original Source:	California Department of Water Resources - OSWCR(Well Numbers); California Department of Water Resources - Well Completion Reports		

Map Key	Direction	Distance (mi)	Distance (ft)	Elevation (ft)	DB
9	NNW	0.44	2,314.63	70.90	WATER WELLS

WCR No:	WCR1997-004096	City(OSWCR):	SANTA CLARA
City:	SANTA CLARA	County(OSWCR):	Santa Clara
County:	Santa Clara	Decimal Lat(OSWCR):	37.35232
Decimal Latitude:	37.35232	Decim Long(OSWCR):	-121.94114

Decimal Longitude: -121.94114
Location: None
Location(OSWCR): None
Original Source: California Department of Water Resources - OSWCR(Well Numbers); California Department of Water Resources - Well Completion Reports

Map Key	Direction	Distance (mi)	Distance (ft)	Elevation (ft)	DB
9	NNW	0.44	2,314.63	70.90	WATER WELLS

WCR No: WCR1993-004674
City: SANTA CLARA
County: Santa Clara
Decimal Latitude: 37.35232
Decimal Longitude: -121.94114
Location: None
Location(OSWCR): None
City(OSWCR): SANTA CLARA
County(OSWCR): Santa Clara
Decimal Lat(OSWCR): 37.35232
Decim Long(OSWCR): -121.94114
Original Source: California Department of Water Resources - OSWCR(Well Numbers); California Department of Water Resources - Well Completion Reports

Map Key	Direction	Distance (mi)	Distance (ft)	Elevation (ft)	DB
9	NNW	0.44	2,314.63	70.90	WATER WELLS

WCR No: WCR2008-005114
City: SANTA CLARA
County: Santa Clara
Decimal Latitude: 37.35232
Decimal Longitude: -121.94114
Location: 2665 THE ALAMEDA
Location(OSWCR): 2665 THE ALAMEDA
City(OSWCR): SANTA CLARA
County(OSWCR): Santa Clara
Decimal Lat(OSWCR): 37.35232
Decim Long(OSWCR): -121.94114
Original Source: California Department of Water Resources - OSWCR(Well Numbers); California Department of Water Resources - Well Completion Reports

Map Key	Direction	Distance (mi)	Distance (ft)	Elevation (ft)	DB
9	NNW	0.44	2,314.63	70.90	WATER WELLS

WCR No: WCR1992-002606
City: SANTA CLARA
County: Santa Clara
Decimal Latitude: 37.35232
Decimal Longitude: -121.94114
Location: None
Location(OSWCR): None
City(OSWCR): SANTA CLARA
County(OSWCR): Santa Clara
Decimal Lat(OSWCR): 37.35232
Decim Long(OSWCR): -121.94114
Original Source: California Department of Water Resources - OSWCR(Well Numbers); California Department of Water Resources - Well Completion Reports

Map Key	Direction	Distance (mi)	Distance (ft)	Elevation (ft)	DB
9	NNW	0.44	2,314.63	70.90	WATER WELLS

WCR No:	WCR1993-004677	City(OSWCR):	SANTA CLARA
City:	SANTA CLARA	County(OSWCR):	Santa Clara
County:	Santa Clara	Decimal Lat(OSWCR):	37.35232
Decimal Latitude:	37.35232	Decim Long(OSWCR):	-121.94114
Decimal Longitude:	-121.94114		
Location:	None		
Location(OSWCR):	None		
Original Source:	California Department of Water Resources - OSWCR(Well Numbers); California Department of Water Resources - Well Completion Reports		

Map Key	Direction	Distance (mi)	Distance (ft)	Elevation (ft)	DB
9	NNW	0.44	2,314.63	70.90	WATER WELLS

WCR No:	WCR1999-007464	City(OSWCR):	SANTA CLARA
City:	SANTA CLARA	County(OSWCR):	Santa Clara
County:	Santa Clara	Decimal Lat(OSWCR):	37.35232
Decimal Latitude:	37.35232	Decim Long(OSWCR):	-121.94114
Decimal Longitude:	-121.94114		
Location:	None		
Location(OSWCR):	None		
Original Source:	California Department of Water Resources - OSWCR(Well Numbers); California Department of Water Resources - Well Completion Reports		

Map Key	Direction	Distance (mi)	Distance (ft)	Elevation (ft)	DB
9	NNW	0.44	2,314.63	70.90	WATER WELLS

WCR No:	WCR1994-006915	City(OSWCR):	SANTA CLARA
City:	SANTA CLARA	County(OSWCR):	Santa Clara
County:	Santa Clara	Decimal Lat(OSWCR):	37.35232
Decimal Latitude:	37.35232	Decim Long(OSWCR):	-121.94114
Decimal Longitude:	-121.94114		
Location:	None		
Location(OSWCR):	None		
Original Source:	California Department of Water Resources - OSWCR(Well Numbers); California Department of Water Resources - Well Completion Reports		

Map Key	Direction	Distance (mi)	Distance (ft)	Elevation (ft)	DB
9	NNW	0.44	2,314.63	70.90	WATER WELLS

WCR No:	WCR1992-005403	City(OSWCR):	SANTA CLARA
City:	SANTA CLARA	County(OSWCR):	Santa Clara
County:	Santa Clara	Decimal Lat(OSWCR):	37.35232
Decimal Latitude:	37.35232	Decim Long(OSWCR):	-121.94114
Decimal Longitude:	-121.94114		
Location:	None		

Location(OSWCR): None
Original Source: California Department of Water Resources - OSWCR(Well Numbers); California Department of Water Resources - Well Completion Reports

Map Key	Direction	Distance (mi)	Distance (ft)	Elevation (ft)	DB
9	NNW	0.44	2,314.63	70.90	WATER WELLS

WCR No: WCR1990-005521
City: SAN JOSE
County: Santa Clara
Decimal Latitude: 37.35232
Decimal Longitude: -121.94114
Location: None
Location(OSWCR): None
City(OSWCR): SAN JOSE
County(OSWCR): Santa Clara
Decimal Lat(OSWCR): 37.35232
Decim Long(OSWCR): -121.94114
Original Source: California Department of Water Resources - OSWCR(Well Numbers); California Department of Water Resources - Well Completion Reports

Map Key	Direction	Distance (mi)	Distance (ft)	Elevation (ft)	DB
9	NNW	0.44	2,314.63	70.90	WATER WELLS

WCR No: WCR2003-004536
City: SANTA CLARA
County: Santa Clara
Decimal Latitude: 37.35232
Decimal Longitude: -121.94114
Location: None
Location(OSWCR): None
City(OSWCR): SANTA CLARA
County(OSWCR): Santa Clara
Decimal Lat(OSWCR): 37.35232
Decim Long(OSWCR): -121.94114
Original Source: California Department of Water Resources - OSWCR(Well Numbers); California Department of Water Resources - Well Completion Reports

Map Key	Direction	Distance (mi)	Distance (ft)	Elevation (ft)	DB
9	NNW	0.44	2,314.63	70.90	WATER WELLS

WCR No: WCR1997-004945
City: SANTA CLARA
County: Santa Clara
Decimal Latitude: 37.35232
Decimal Longitude: -121.94114
Location: None
Location(OSWCR): None
City(OSWCR): SANTA CLARA
County(OSWCR): Santa Clara
Decimal Lat(OSWCR): 37.35232
Decim Long(OSWCR): -121.94114
Original Source: California Department of Water Resources - OSWCR(Well Numbers); California Department of Water Resources - Well Completion Reports

Map Key	Direction	Distance (mi)	Distance (ft)	Elevation (ft)	DB
9	NNW	0.44	2,314.63	70.90	WATER WELLS

Wells and Additional Sources Detail Report

WCR No:	WCR1985-002344	City(OSWCR):	SANTA CLARA
City:	SANTA CLARA	County(OSWCR):	Santa Clara
County:	Santa Clara	Decimal Lat(OSWCR):	37.35232
Decimal Latitude:	37.35232	Decim Long(OSWCR):	-121.94114
Decimal Longitude:	-121.94114		
Location:	None		
Location(OSWCR):	None		
Original Source:	California Department of Water Resources - OSWCR(Well Numbers); California Department of Water Resources - Well Completion Reports		

Map Key	Direction	Distance (mi)	Distance (ft)	Elevation (ft)	DB
9	NNW	0.44	2,314.63	70.90	WATER WELLS

WCR No:	WCR2008-005571	City(OSWCR):	SANTA CLARA
City:	SANTA CLARA	County(OSWCR):	Santa Clara
County:	Santa Clara	Decimal Lat(OSWCR):	37.35232
Decimal Latitude:	37.35232	Decim Long(OSWCR):	-121.94114
Decimal Longitude:	-121.94114		
Location:	1640 LAFAYETTE ST		
Location(OSWCR):	1640 LAFAYETTE ST		
Original Source:	California Department of Water Resources - OSWCR(Well Numbers); California Department of Water Resources - Well Completion Reports		

Map Key	Direction	Distance (mi)	Distance (ft)	Elevation (ft)	DB
9	NNW	0.44	2,314.63	70.90	WATER WELLS

WCR No:	WCR1996-004429	City(OSWCR):	SANTA CLARA
City:	SANTA CLARA	County(OSWCR):	Santa Clara
County:	Santa Clara	Decimal Lat(OSWCR):	37.35232
Decimal Latitude:	37.35232	Decim Long(OSWCR):	-121.94114
Decimal Longitude:	-121.94114		
Location:	None		
Location(OSWCR):	None		
Original Source:	California Department of Water Resources - OSWCR(Well Numbers); California Department of Water Resources - Well Completion Reports		

Map Key	Direction	Distance (mi)	Distance (ft)	Elevation (ft)	DB
9	NNW	0.44	2,314.63	70.90	WATER WELLS

WCR No:	WCR2013-003424	City(OSWCR):	SANTA CLARA
City:	SANTA CLARA	County(OSWCR):	Santa Clara
County:	Santa Clara	Decimal Lat(OSWCR):	37.35232
Decimal Latitude:	37.35232	Decim Long(OSWCR):	-121.94114
Decimal Longitude:	-121.94114		
Location:	1551 COLEMAN AVE		
Location(OSWCR):	1551 COLEMAN AVE		
Original Source:	California Department of Water Resources - OSWCR(Well Numbers); California Department of Water		

Resources - Well Completion Reports

Map Key	Direction	Distance (mi)	Distance (ft)	Elevation (ft)	DB
9	NNW	0.44	2,314.63	70.90	WATER WELLS

WCR No:	WCR1990-005519	City(OSWCR):	SAN JOSE
City:	SAN JOSE	County(OSWCR):	Santa Clara
County:	Santa Clara	Decimal Lat(OSWCR):	37.35232
Decimal Latitude:	37.35232	Decim Long(OSWCR):	-121.94114
Decimal Longitude:	-121.94114		
Location:	None		
Location(OSWCR):	None		
Original Source:	California Department of Water Resources - OSWCR(Well Numbers); California Department of Water Resources - Well Completion Reports		

Map Key	Direction	Distance (mi)	Distance (ft)	Elevation (ft)	DB
9	NNW	0.44	2,314.63	70.90	WATER WELLS

WCR No:	WCR1984-002894	City(OSWCR):	SANTA CLARA
City:	SANTA CLARA	County(OSWCR):	Santa Clara
County:	Santa Clara	Decimal Lat(OSWCR):	37.35232
Decimal Latitude:	37.35232	Decim Long(OSWCR):	-121.94114
Decimal Longitude:	-121.94114		
Location:	None		
Location(OSWCR):	None		
Original Source:	California Department of Water Resources - OSWCR(Well Numbers); California Department of Water Resources - Well Completion Reports		

Map Key	Direction	Distance (mi)	Distance (ft)	Elevation (ft)	DB
9	NNW	0.44	2,314.63	70.90	WATER WELLS

WCR No:	WCR1990-013027	City(OSWCR):	SANTA CLARA
City:	SANTA CLARA	County(OSWCR):	Santa Clara
County:	Santa Clara	Decimal Lat(OSWCR):	37.35232
Decimal Latitude:	37.35232	Decim Long(OSWCR):	-121.94114
Decimal Longitude:	-121.94114		
Location:	None		
Location(OSWCR):	None		
Original Source:	California Department of Water Resources - OSWCR(Well Numbers); California Department of Water Resources - Well Completion Reports		

Map Key	Direction	Distance (mi)	Distance (ft)	Elevation (ft)	DB
9	NNW	0.44	2,314.63	70.90	WATER WELLS

WCR No:	WCR1999-002598	City(OSWCR):	SANTA CLARA
City:	SANTA CLARA	County(OSWCR):	Santa Clara

County:	Santa Clara	Decimal Lat(OSWCR):	37.35232
Decimal Latitude:	37.35232	Decim Long(OSWCR):	-121.94114
Decimal Longitude:	-121.94114		
Location:	None		
Location(OSWCR):	None		
Original Source:	California Department of Water Resources - OSWCR(Well Numbers); California Department of Water Resources - Well Completion Reports		

Map Key	Direction	Distance (mi)	Distance (ft)	Elevation (ft)	DB
9	NNW	0.44	2,314.63	70.90	WATER WELLS

WCR No:	WCR1993-004672	City(OSWCR):	SANTA CLARA
City:	SANTA CLARA	County(OSWCR):	Santa Clara
County:	Santa Clara	Decimal Lat(OSWCR):	37.35232
Decimal Latitude:	37.35232	Decim Long(OSWCR):	-121.94114
Decimal Longitude:	-121.94114		
Location:	None		
Location(OSWCR):	None		
Original Source:	California Department of Water Resources - OSWCR(Well Numbers); California Department of Water Resources - Well Completion Reports		

Map Key	Direction	Distance (mi)	Distance (ft)	Elevation (ft)	DB
9	NNW	0.44	2,314.63	70.90	WATER WELLS

WCR No:	WCR0121683	City(OSWCR):	None
City:	None	County(OSWCR):	Santa Clara
County:	Santa Clara	Decimal Lat(OSWCR):	37.35232
Decimal Latitude:	37.35232	Decim Long(OSWCR):	-121.94114
Decimal Longitude:	-121.94114		
Location:	None		
Location(OSWCR):	None		
Original Source:	California Department of Water Resources - OSWCR(Well Numbers); California Department of Water Resources - Well Completion Reports		

Map Key	Direction	Distance (mi)	Distance (ft)	Elevation (ft)	DB
9	NNW	0.44	2,314.63	70.90	WATER WELLS

WCR No:	WCR0007679	City(OSWCR):	None
City:	None	County(OSWCR):	Santa Clara
County:	Santa Clara	Decimal Lat(OSWCR):	37.35232
Decimal Latitude:	37.35232	Decim Long(OSWCR):	-121.94114
Decimal Longitude:	-121.94114		
Location:	None		
Location(OSWCR):	None		
Original Source:	California Department of Water Resources - OSWCR(Well Numbers); California Department of Water Resources - Well Completion Reports		

Wells and Additional Sources Detail Report

Map Key	Direction	Distance (mi)	Distance (ft)	Elevation (ft)	DB
9	NNW	0.44	2,314.63	70.90	WATER WELLS

WCR No:	WCR1991-007727	City(OSWCR):	SANTA CLARA
City:	SANTA CLARA	County(OSWCR):	Santa Clara
County:	Santa Clara	Decimal Lat(OSWCR):	37.35232
Decimal Latitude:	37.35232	Decim Long(OSWCR):	-121.94114
Decimal Longitude:	-121.94114		
Location:	None		
Location(OSWCR):	None		
Original Source:	California Department of Water Resources - OSWCR(Well Numbers); California Department of Water Resources - Well Completion Reports		

Map Key	Direction	Distance (mi)	Distance (ft)	Elevation (ft)	DB
9	NNW	0.44	2,314.63	70.90	WATER WELLS

WCR No:	WCR1999-003219	City(OSWCR):	SANTA CLARA
City:	SANTA CLARA	County(OSWCR):	Santa Clara
County:	Santa Clara	Decimal Lat(OSWCR):	37.35232
Decimal Latitude:	37.35232	Decim Long(OSWCR):	-121.94114
Decimal Longitude:	-121.94114		
Location:	None		
Location(OSWCR):	None		
Original Source:	California Department of Water Resources - OSWCR(Well Numbers); California Department of Water Resources - Well Completion Reports		

Map Key	Direction	Distance (mi)	Distance (ft)	Elevation (ft)	DB
9	NNW	0.44	2,314.63	70.90	WATER WELLS

WCR No:	WCR2008-005584	City(OSWCR):	SANTA CLARA
City:	SANTA CLARA	County(OSWCR):	Santa Clara
County:	Santa Clara	Decimal Lat(OSWCR):	37.35232
Decimal Latitude:	37.35232	Decim Long(OSWCR):	-121.94114
Decimal Longitude:	-121.94114		
Location:	1640 LAFAYETTE ST		
Location(OSWCR):	1640 LAFAYETTE ST		
Original Source:	California Department of Water Resources - OSWCR(Well Numbers); California Department of Water Resources - Well Completion Reports		

Map Key	Direction	Distance (mi)	Distance (ft)	Elevation (ft)	DB
9	NNW	0.44	2,314.63	70.90	WATER WELLS

WCR No:	WCR1984-002895	City(OSWCR):	SANTA CLARA
City:	SANTA CLARA	County(OSWCR):	Santa Clara
County:	Santa Clara	Decimal Lat(OSWCR):	37.35232
Decimal Latitude:	37.35232	Decim Long(OSWCR):	-121.94114

Decimal Longitude: -121.94114
Location: None
Location(OSWCR): None
Original Source: California Department of Water Resources - OSWCR(Well Numbers); California Department of Water Resources - Well Completion Reports

Map Key	Direction	Distance (mi)	Distance (ft)	Elevation (ft)	DB
9	NNW	0.44	2,314.63	70.90	WATER WELLS

WCR No: WCR1986-005297
City: SANTA CLARA
County: Santa Clara
Decimal Latitude: 37.35232
Decimal Longitude: -121.94114
Location: None
Location(OSWCR): None
City(OSWCR): SANTA CLARA
County(OSWCR): Santa Clara
Decimal Lat(OSWCR): 37.35232
Decim Long(OSWCR): -121.94114
Original Source: California Department of Water Resources - OSWCR(Well Numbers); California Department of Water Resources - Well Completion Reports

Map Key	Direction	Distance (mi)	Distance (ft)	Elevation (ft)	DB
9	NNW	0.44	2,314.63	70.90	WATER WELLS

WCR No: WCR2006-005405
City: None
County: Santa Clara
Decimal Latitude: 37.35232
Decimal Longitude: -121.94114
Location: CAMPUS LIBRARY
Location(OSWCR): CAMPUS LIBRARY
City(OSWCR): None
County(OSWCR): Santa Clara
Decimal Lat(OSWCR): 37.35232
Decim Long(OSWCR): -121.94114
Original Source: California Department of Water Resources - OSWCR(Well Numbers); California Department of Water Resources - Well Completion Reports

Map Key	Direction	Distance (mi)	Distance (ft)	Elevation (ft)	DB
9	NNW	0.44	2,314.63	70.90	WATER WELLS

WCR No: WCR0068675
City: None
County: Santa Clara
Decimal Latitude: 37.35232
Decimal Longitude: -121.94114
Location: None
Location(OSWCR): None
City(OSWCR): None
County(OSWCR): Santa Clara
Decimal Lat(OSWCR): 37.35232
Decim Long(OSWCR): -121.94114
Original Source: California Department of Water Resources - OSWCR(Well Numbers); California Department of Water Resources - Well Completion Reports

Map Key	Direction	Distance (mi)	Distance (ft)	Elevation (ft)	DB
9	NNW	0.44	2,314.63	70.90	WATER WELLS

WCR No:	WCR0171222	City(OSWCR):	None
City:	None	County(OSWCR):	Santa Clara
County:	Santa Clara	Decimal Lat(OSWCR):	37.35232
Decimal Latitude:	37.35232	Decim Long(OSWCR):	-121.94114
Decimal Longitude:	-121.94114		
Location:	None		
Location(OSWCR):	None		
Original Source:	California Department of Water Resources - OSWCR(Well Numbers); California Department of Water Resources - Well Completion Reports		

Map Key	Direction	Distance (mi)	Distance (ft)	Elevation (ft)	DB
9	NNW	0.44	2,314.63	70.90	WATER WELLS

WCR No:	WCR2002-008021	City(OSWCR):	SANTA CLARA
City:	SANTA CLARA	County(OSWCR):	Santa Clara
County:	Santa Clara	Decimal Lat(OSWCR):	37.35232
Decimal Latitude:	37.35232	Decim Long(OSWCR):	-121.94114
Decimal Longitude:	-121.94114		
Location:	None		
Location(OSWCR):	None		
Original Source:	California Department of Water Resources - OSWCR(Well Numbers); California Department of Water Resources - Well Completion Reports		

Map Key	Direction	Distance (mi)	Distance (ft)	Elevation (ft)	DB
9	NNW	0.44	2,314.63	70.90	WATER WELLS

WCR No:	WCR0164559	City(OSWCR):	None
City:	None	County(OSWCR):	Santa Clara
County:	Santa Clara	Decimal Lat(OSWCR):	37.35232
Decimal Latitude:	37.35232	Decim Long(OSWCR):	-121.94114
Decimal Longitude:	-121.94114		
Location:	None		
Location(OSWCR):	None		
Original Source:	California Department of Water Resources - OSWCR(Well Numbers); California Department of Water Resources - Well Completion Reports		

Map Key	Direction	Distance (mi)	Distance (ft)	Elevation (ft)	DB
9	NNW	0.44	2,314.63	70.90	WATER WELLS

WCR No:	WCR0223481	City(OSWCR):	None
City:	None	County(OSWCR):	Santa Clara
County:	Santa Clara	Decimal Lat(OSWCR):	37.35232
Decimal Latitude:	37.35232	Decim Long(OSWCR):	-121.94114
Decimal Longitude:	-121.94114		
Location:	None		

Location(OSWCR): None
Original Source: California Department of Water Resources - OSWCR(Well Numbers); California Department of Water Resources - Well Completion Reports

Map Key	Direction	Distance (mi)	Distance (ft)	Elevation (ft)	DB
9	NNW	0.44	2,314.63	70.90	WATER WELLS

WCR No: WCR0124389
City: None
County: Santa Clara
Decimal Latitude: 37.35232
Decimal Longitude: -121.94114
Location: None
Location(OSWCR): None
City(OSWCR): None
County(OSWCR): Santa Clara
Decimal Lat(OSWCR): 37.35232
Decim Long(OSWCR): -121.94114
Original Source: California Department of Water Resources - OSWCR(Well Numbers); California Department of Water Resources - Well Completion Reports

Map Key	Direction	Distance (mi)	Distance (ft)	Elevation (ft)	DB
9	NNW	0.44	2,314.63	70.90	WATER WELLS

WCR No: WCR1990-008276
City: SANTA CLARA
County: Santa Clara
Decimal Latitude: 37.35232
Decimal Longitude: -121.94114
Location: None
Location(OSWCR): None
City(OSWCR): SANTA CLARA
County(OSWCR): Santa Clara
Decimal Lat(OSWCR): 37.35232
Decim Long(OSWCR): -121.94114
Original Source: California Department of Water Resources - OSWCR(Well Numbers); California Department of Water Resources - Well Completion Reports

Map Key	Direction	Distance (mi)	Distance (ft)	Elevation (ft)	DB
9	NNW	0.44	2,314.63	70.90	WATER WELLS

WCR No: WCR1989-009649
City: SAN JOSE
County: Santa Clara
Decimal Latitude: 37.35232
Decimal Longitude: -121.94114
Location: None
Location(OSWCR): None
City(OSWCR): SAN JOSE
County(OSWCR): Santa Clara
Decimal Lat(OSWCR): 37.35232
Decim Long(OSWCR): -121.94114
Original Source: California Department of Water Resources - OSWCR(Well Numbers); California Department of Water Resources - Well Completion Reports

Map Key	Direction	Distance (mi)	Distance (ft)	Elevation (ft)	DB
9	NNW	0.44	2,314.63	70.90	WATER WELLS

WCR No:	WCR1990-003619	City(OSWCR):	SAN JOSE
City:	SAN JOSE	County(OSWCR):	Santa Clara
County:	Santa Clara	Decimal Lat(OSWCR):	37.35232
Decimal Latitude:	37.35232	Decim Long(OSWCR):	-121.94114
Decimal Longitude:	-121.94114		
Location:	None		
Location(OSWCR):	None		
Original Source:	California Department of Water Resources - OSWCR(Well Numbers); California Department of Water Resources - Well Completion Reports		

Map Key	Direction	Distance (mi)	Distance (ft)	Elevation (ft)	DB
9	NNW	0.44	2,314.63	70.90	WATER WELLS

WCR No:	WCR1993-004481	City(OSWCR):	SANTA CLARA
City:	SANTA CLARA	County(OSWCR):	Santa Clara
County:	Santa Clara	Decimal Lat(OSWCR):	37.35232
Decimal Latitude:	37.35232	Decim Long(OSWCR):	-121.94114
Decimal Longitude:	-121.94114		
Location:	None		
Location(OSWCR):	None		
Original Source:	California Department of Water Resources - OSWCR(Well Numbers); California Department of Water Resources - Well Completion Reports		

Map Key	Direction	Distance (mi)	Distance (ft)	Elevation (ft)	DB
9	NNW	0.44	2,314.63	70.90	WATER WELLS

WCR No:	WCR2001-005706	City(OSWCR):	SANTA CLARA
City:	SANTA CLARA	County(OSWCR):	Santa Clara
County:	Santa Clara	Decimal Lat(OSWCR):	37.35232
Decimal Latitude:	37.35232	Decim Long(OSWCR):	-121.94114
Decimal Longitude:	-121.94114		
Location:	None		
Location(OSWCR):	None		
Original Source:	California Department of Water Resources - OSWCR(Well Numbers); California Department of Water Resources - Well Completion Reports		

Map Key	Direction	Distance (mi)	Distance (ft)	Elevation (ft)	DB
9	NNW	0.44	2,314.63	70.90	WATER WELLS

WCR No:	WCR1970-000441	City(OSWCR):	SANTA CLARA
City:	SANTA CLARA	County(OSWCR):	Santa Clara
County:	Santa Clara	Decimal Lat(OSWCR):	37.35232
Decimal Latitude:	37.35232	Decim Long(OSWCR):	-121.94114
Decimal Longitude:	-121.94114		
Location:	None		
Location(OSWCR):	None		
Original Source:	California Department of Water Resources - OSWCR(Well Numbers); California Department of Water		

Resources - Well Completion Reports

Map Key	Direction	Distance (mi)	Distance (ft)	Elevation (ft)	DB
9	NNW	0.44	2,314.63	70.90	WATER WELLS

WCR No:	WCR0121092	City(OSWCR):	SANTA CLARA
City:	SANTA CLARA	County(OSWCR):	Santa Clara
County:	Santa Clara	Decimal Lat(OSWCR):	37.35232
Decimal Latitude:	37.35232	Decim Long(OSWCR):	-121.94114
Decimal Longitude:	-121.94114		
Location:	1640 LAFAYETTE STREET		
Location(OSWCR):	1640 LAFAYETTE STREET		
Original Source:	California Department of Water Resources - OSWCR(Well Numbers); California Department of Water Resources - Well Completion Reports		

Map Key	Direction	Distance (mi)	Distance (ft)	Elevation (ft)	DB
9	NNW	0.44	2,314.63	70.90	WATER WELLS

WCR No:	WCR1999-002599	City(OSWCR):	SANTA CLARA
City:	SANTA CLARA	County(OSWCR):	Santa Clara
County:	Santa Clara	Decimal Lat(OSWCR):	37.35232
Decimal Latitude:	37.35232	Decim Long(OSWCR):	-121.94114
Decimal Longitude:	-121.94114		
Location:	None		
Location(OSWCR):	None		
Original Source:	California Department of Water Resources - OSWCR(Well Numbers); California Department of Water Resources - Well Completion Reports		

Map Key	Direction	Distance (mi)	Distance (ft)	Elevation (ft)	DB
9	NNW	0.44	2,314.63	70.90	WATER WELLS

WCR No:	WCR1995-004567	City(OSWCR):	SANTA CLARA
City:	SANTA CLARA	County(OSWCR):	Santa Clara
County:	Santa Clara	Decimal Lat(OSWCR):	37.35232
Decimal Latitude:	37.35232	Decim Long(OSWCR):	-121.94114
Decimal Longitude:	-121.94114		
Location:	None		
Location(OSWCR):	None		
Original Source:	California Department of Water Resources - OSWCR(Well Numbers); California Department of Water Resources - Well Completion Reports		

Map Key	Direction	Distance (mi)	Distance (ft)	Elevation (ft)	DB
9	NNW	0.44	2,314.63	70.90	WATER WELLS

WCR No:	WCR1999-003426	City(OSWCR):	SANTA CLARA
City:	SANTA CLARA	County(OSWCR):	Santa Clara

County:	Santa Clara	Decimal Lat(OSWCR):	37.35232
Decimal Latitude:	37.35232	Decim Long(OSWCR):	-121.94114
Decimal Longitude:	-121.94114		
Location:	None		
Location(OSWCR):	None		
Original Source:	California Department of Water Resources - OSWCR(Well Numbers); California Department of Water Resources - Well Completion Reports		

Map Key	Direction	Distance (mi)	Distance (ft)	Elevation (ft)	DB
9	NNW	0.44	2,314.63	70.90	WATER WELLS

WCR No:	WCR1997-003998	City(OSWCR):	SANTA CLARA
City:	SANTA CLARA	County(OSWCR):	Santa Clara
County:	Santa Clara	Decimal Lat(OSWCR):	37.35232
Decimal Latitude:	37.35232	Decim Long(OSWCR):	-121.94114
Decimal Longitude:	-121.94114		
Location:	None		
Location(OSWCR):	None		
Original Source:	California Department of Water Resources - OSWCR(Well Numbers); California Department of Water Resources - Well Completion Reports		

Map Key	Direction	Distance (mi)	Distance (ft)	Elevation (ft)	DB
9	NNW	0.44	2,314.63	70.90	WATER WELLS

WCR No:	WCR1999-003151	City(OSWCR):	SANTA CLARA
City:	SANTA CLARA	County(OSWCR):	Santa Clara
County:	Santa Clara	Decimal Lat(OSWCR):	37.35232
Decimal Latitude:	37.35232	Decim Long(OSWCR):	-121.94114
Decimal Longitude:	-121.94114		
Location:	None		
Location(OSWCR):	None		
Original Source:	California Department of Water Resources - OSWCR(Well Numbers); California Department of Water Resources - Well Completion Reports		

Map Key	Direction	Distance (mi)	Distance (ft)	Elevation (ft)	DB
9	NNW	0.44	2,314.63	70.90	WATER WELLS

WCR No:	WCR1999-002606	City(OSWCR):	SANTA CLARA
City:	SANTA CLARA	County(OSWCR):	Santa Clara
County:	Santa Clara	Decimal Lat(OSWCR):	37.35232
Decimal Latitude:	37.35232	Decim Long(OSWCR):	-121.94114
Decimal Longitude:	-121.94114		
Location:	None		
Location(OSWCR):	None		
Original Source:	California Department of Water Resources - OSWCR(Well Numbers); California Department of Water Resources - Well Completion Reports		

Wells and Additional Sources Detail Report

Map Key	Direction	Distance (mi)	Distance (ft)	Elevation (ft)	DB
9	NNW	0.44	2,314.63	70.90	WATER WELLS

WCR No:	WCR1999-003154	City(OSWCR):	SANTA CLARA
City:	SANTA CLARA	County(OSWCR):	Santa Clara
County:	Santa Clara	Decimal Lat(OSWCR):	37.35232
Decimal Latitude:	37.35232	Decim Long(OSWCR):	-121.94114
Decimal Longitude:	-121.94114		
Location:	None		
Location(OSWCR):	None		
Original Source:	California Department of Water Resources - OSWCR(Well Numbers); California Department of Water Resources - Well Completion Reports		

Map Key	Direction	Distance (mi)	Distance (ft)	Elevation (ft)	DB
9	NNW	0.44	2,314.63	70.90	WATER WELLS

WCR No:	WCR0181495	City(OSWCR):	None
City:	None	County(OSWCR):	Santa Clara
County:	Santa Clara	Decimal Lat(OSWCR):	37.35232
Decimal Latitude:	37.35232	Decim Long(OSWCR):	-121.94114
Decimal Longitude:	-121.94114		
Location:	None		
Location(OSWCR):	None		
Original Source:	California Department of Water Resources - OSWCR(Well Numbers); California Department of Water Resources - Well Completion Reports		

Map Key	Direction	Distance (mi)	Distance (ft)	Elevation (ft)	DB
9	NNW	0.44	2,314.63	70.90	WATER WELLS

WCR No:	WCR1993-004680	City(OSWCR):	SANTA CLARA
City:	SANTA CLARA	County(OSWCR):	Santa Clara
County:	Santa Clara	Decimal Lat(OSWCR):	37.35232
Decimal Latitude:	37.35232	Decim Long(OSWCR):	-121.94114
Decimal Longitude:	-121.94114		
Location:	None		
Location(OSWCR):	None		
Original Source:	California Department of Water Resources - OSWCR(Well Numbers); California Department of Water Resources - Well Completion Reports		

Map Key	Direction	Distance (mi)	Distance (ft)	Elevation (ft)	DB
9	NNW	0.44	2,314.63	70.90	WATER WELLS

WCR No:	WCR2004-000072	City(OSWCR):	SANTA CLARA
City:	SANTA CLARA	County(OSWCR):	Santa Clara
County:	Santa Clara	Decimal Lat(OSWCR):	37.35232
Decimal Latitude:	37.35232	Decim Long(OSWCR):	-121.94114

Decimal Longitude: -121.94114
Location: None
Location(OSWCR): None
Original Source: California Department of Water Resources - OSWCR(Well Numbers); California Department of Water Resources - Well Completion Reports

Map Key	Direction	Distance (mi)	Distance (ft)	Elevation (ft)	DB
9	NNW	0.44	2,314.63	70.90	WATER WELLS

WCR No: WCR0295888
City: SANTA CLARA
County: Santa Clara
Decimal Latitude: 37.35232
Decimal Longitude: -121.94114
Location: 1640 LAFAYETTE STREET
Location(OSWCR): 1640 LAFAYETTE STREET
City(OSWCR): SANTA CLARA
County(OSWCR): Santa Clara
Decimal Lat(OSWCR): 37.35232
Decim Long(OSWCR): -121.94114
Original Source: California Department of Water Resources - OSWCR(Well Numbers); California Department of Water Resources - Well Completion Reports

Map Key	Direction	Distance (mi)	Distance (ft)	Elevation (ft)	DB
9	NNW	0.44	2,314.63	70.90	WATER WELLS

WCR No: WCR2002-008022
City: SANTA CLARA
County: Santa Clara
Decimal Latitude: 37.35232
Decimal Longitude: -121.94114
Location: None
Location(OSWCR): None
City(OSWCR): SANTA CLARA
County(OSWCR): Santa Clara
Decimal Lat(OSWCR): 37.35232
Decim Long(OSWCR): -121.94114
Original Source: California Department of Water Resources - OSWCR(Well Numbers); California Department of Water Resources - Well Completion Reports

Map Key	Direction	Distance (mi)	Distance (ft)	Elevation (ft)	DB
9	NNW	0.44	2,314.63	70.90	WATER WELLS

WCR No: WCR0031709
City: None
County: Santa Clara
Decimal Latitude: 37.35232
Decimal Longitude: -121.94114
Location: None
Location(OSWCR): None
City(OSWCR): None
County(OSWCR): Santa Clara
Decimal Lat(OSWCR): 37.35232
Decim Long(OSWCR): -121.94114
Original Source: California Department of Water Resources - OSWCR(Well Numbers); California Department of Water Resources - Well Completion Reports

Map Key	Direction	Distance (mi)	Distance (ft)	Elevation (ft)	DB
9	NNW	0.44	2,314.63	70.90	WATER WELLS

WCR No:	WCR2000-001647	City(OSWCR):	SANTA CLARA
City:	SANTA CLARA	County(OSWCR):	Santa Clara
County:	Santa Clara	Decimal Lat(OSWCR):	37.35232
Decimal Latitude:	37.35232	Decim Long(OSWCR):	-121.94114
Decimal Longitude:	-121.94114		
Location:	None		
Location(OSWCR):	None		
Original Source:	California Department of Water Resources - OSWCR(Well Numbers); California Department of Water Resources - Well Completion Reports		

Map Key	Direction	Distance (mi)	Distance (ft)	Elevation (ft)	DB
9	NNW	0.44	2,314.63	70.90	WATER WELLS

WCR No:	WCR2009-003229	City(OSWCR):	SANTA CLARA
City:	SANTA CLARA	County(OSWCR):	Santa Clara
County:	Santa Clara	Decimal Lat(OSWCR):	37.35232
Decimal Latitude:	37.35232	Decim Long(OSWCR):	-121.94114
Decimal Longitude:	-121.94114		
Location:	1601 COLEMAN AVE		
Location(OSWCR):	1601 COLEMAN AVE		
Original Source:	California Department of Water Resources - OSWCR(Well Numbers); California Department of Water Resources - Well Completion Reports		

Map Key	Direction	Distance (mi)	Distance (ft)	Elevation (ft)	DB
9	NNW	0.44	2,314.63	70.90	WATER WELLS

WCR No:	WCR2008-005572	City(OSWCR):	SANTA CLARA
City:	SANTA CLARA	County(OSWCR):	Santa Clara
County:	Santa Clara	Decimal Lat(OSWCR):	37.35232
Decimal Latitude:	37.35232	Decim Long(OSWCR):	-121.94114
Decimal Longitude:	-121.94114		
Location:	1640 LAFAYETTE ST		
Location(OSWCR):	1640 LAFAYETTE ST		
Original Source:	California Department of Water Resources - OSWCR(Well Numbers); California Department of Water Resources - Well Completion Reports		

Map Key	Direction	Distance (mi)	Distance (ft)	Elevation (ft)	DB
9	NNW	0.44	2,314.63	70.90	WATER WELLS

WCR No:	WCR2014-002763	City(OSWCR):	SANTA CLARA
City:	SANTA CLARA	County(OSWCR):	Santa Clara
County:	Santa Clara	Decimal Lat(OSWCR):	37.35232
Decimal Latitude:	37.35232	Decim Long(OSWCR):	-121.94114
Decimal Longitude:	-121.94114		
Location:	2665 THE ALAMEDA		

Location(OSWCR): 2665 THE ALAMEDA
Original Source: California Department of Water Resources - OSWCR(Well Numbers); California Department of Water Resources - Well Completion Reports

Map Key	Direction	Distance (mi)	Distance (ft)	Elevation (ft)	DB
9	NNW	0.44	2,314.63	70.90	WATER WELLS

WCR No: WCR1995-004568
City: SANTA CLARA
County: Santa Clara
Decimal Latitude: 37.35232
Decimal Longitude: -121.94114
Location: None
Location(OSWCR): None
City(OSWCR): SANTA CLARA
County(OSWCR): Santa Clara
Decimal Lat(OSWCR): 37.35232
Decim Long(OSWCR): -121.94114
Original Source: California Department of Water Resources - OSWCR(Well Numbers); California Department of Water Resources - Well Completion Reports

Map Key	Direction	Distance (mi)	Distance (ft)	Elevation (ft)	DB
9	NNW	0.44	2,314.63	70.90	WATER WELLS

WCR No: WCR1993-004472
City: SANTA CLARA
County: Santa Clara
Decimal Latitude: 37.35232
Decimal Longitude: -121.94114
Location: None
Location(OSWCR): None
City(OSWCR): SANTA CLARA
County(OSWCR): Santa Clara
Decimal Lat(OSWCR): 37.35232
Decim Long(OSWCR): -121.94114
Original Source: California Department of Water Resources - OSWCR(Well Numbers); California Department of Water Resources - Well Completion Reports

Map Key	Direction	Distance (mi)	Distance (ft)	Elevation (ft)	DB
9	NNW	0.44	2,314.63	70.90	WATER WELLS

WCR No: WCR1999-002707
City: SANTA CLARA
County: Santa Clara
Decimal Latitude: 37.35232
Decimal Longitude: -121.94114
Location: None
Location(OSWCR): None
City(OSWCR): SANTA CLARA
County(OSWCR): Santa Clara
Decimal Lat(OSWCR): 37.35232
Decim Long(OSWCR): -121.94114
Original Source: California Department of Water Resources - OSWCR(Well Numbers); California Department of Water Resources - Well Completion Reports

Map Key	Direction	Distance (mi)	Distance (ft)	Elevation (ft)	DB
9	NNW	0.44	2,314.63	70.90	WATER WELLS

Wells and Additional Sources Detail Report

WCR No:	WCR1997-002145	City(OSWCR):	SANTA CLARA
City:	SANTA CLARA	County(OSWCR):	Santa Clara
County:	Santa Clara	Decimal Lat(OSWCR):	37.35232
Decimal Latitude:	37.35232	Decim Long(OSWCR):	-121.94114
Decimal Longitude:	-121.94114		
Location:	None		
Location(OSWCR):	None		
Original Source:	California Department of Water Resources - OSWCR(Well Numbers); California Department of Water Resources - Well Completion Reports		

Map Key	Direction	Distance (mi)	Distance (ft)	Elevation (ft)	DB
9	NNW	0.44	2,314.63	70.90	WATER WELLS

WCR No:	WCR1996-004436	City(OSWCR):	SANTA CLARA
City:	SANTA CLARA	County(OSWCR):	Santa Clara
County:	Santa Clara	Decimal Lat(OSWCR):	37.35232
Decimal Latitude:	37.35232	Decim Long(OSWCR):	-121.94114
Decimal Longitude:	-121.94114		
Location:	None		
Location(OSWCR):	None		
Original Source:	California Department of Water Resources - OSWCR(Well Numbers); California Department of Water Resources - Well Completion Reports		

Map Key	Direction	Distance (mi)	Distance (ft)	Elevation (ft)	DB
9	NNW	0.44	2,314.63	70.90	WATER WELLS

WCR No:	WCR0158731	City(OSWCR):	SANTA CLARA
City:	SANTA CLARA	County(OSWCR):	Santa Clara
County:	Santa Clara	Decimal Lat(OSWCR):	37.35232
Decimal Latitude:	37.35232	Decim Long(OSWCR):	-121.94114
Decimal Longitude:	-121.94114		
Location:	1640 LAFAYETTE STREET		
Location(OSWCR):	1640 LAFAYETTE STREET		
Original Source:	California Department of Water Resources - OSWCR(Well Numbers); California Department of Water Resources - Well Completion Reports		

Map Key	Direction	Distance (mi)	Distance (ft)	Elevation (ft)	DB
9	NNW	0.44	2,314.63	70.90	WATER WELLS

WCR No:	WCR1990-007634	City(OSWCR):	SANTA CLARA
City:	SANTA CLARA	County(OSWCR):	Santa Clara
County:	Santa Clara	Decimal Lat(OSWCR):	37.35232
Decimal Latitude:	37.35232	Decim Long(OSWCR):	-121.94114
Decimal Longitude:	-121.94114		
Location:	None		
Location(OSWCR):	None		
Original Source:	California Department of Water Resources - OSWCR(Well Numbers); California Department of Water		

Resources - Well Completion Reports

Map Key	Direction	Distance (mi)	Distance (ft)	Elevation (ft)	DB
9	NNW	0.44	2,314.63	70.90	WATER WELLS

WCR No:	WCR1999-003225	City(OSWCR):	SANTA CLARA
City:	SANTA CLARA	County(OSWCR):	Santa Clara
County:	Santa Clara	Decimal Lat(OSWCR):	37.35232
Decimal Latitude:	37.35232	Decim Long(OSWCR):	-121.94114
Decimal Longitude:	-121.94114		
Location:	None		
Location(OSWCR):	None		
Original Source:	California Department of Water Resources - OSWCR(Well Numbers); California Department of Water Resources - Well Completion Reports		

Map Key	Direction	Distance (mi)	Distance (ft)	Elevation (ft)	DB
9	NNW	0.44	2,314.63	70.90	WATER WELLS

WCR No:	WCR2007-002679	City(OSWCR):	SAN JOSE
City:	SAN JOSE	County(OSWCR):	Santa Clara
County:	Santa Clara	Decimal Lat(OSWCR):	37.35232
Decimal Latitude:	37.35232	Decim Long(OSWCR):	-121.94114
Decimal Longitude:	-121.94114		
Location:	2790 STORY RD		
Location(OSWCR):	2790 STORY RD		
Original Source:	California Department of Water Resources - OSWCR(Well Numbers); California Department of Water Resources - Well Completion Reports		

Map Key	Direction	Distance (mi)	Distance (ft)	Elevation (ft)	DB
9	NNW	0.44	2,314.63	70.90	WATER WELLS

WCR No:	WCR2000-005065	City(OSWCR):	SANTA CLARA
City:	SANTA CLARA	County(OSWCR):	Santa Clara
County:	Santa Clara	Decimal Lat(OSWCR):	37.35232
Decimal Latitude:	37.35232	Decim Long(OSWCR):	-121.94114
Decimal Longitude:	-121.94114		
Location:	None		
Location(OSWCR):	None		
Original Source:	California Department of Water Resources - OSWCR(Well Numbers); California Department of Water Resources - Well Completion Reports		

Map Key	Direction	Distance (mi)	Distance (ft)	Elevation (ft)	DB
9	NNW	0.44	2,314.63	70.90	WATER WELLS

WCR No:	WCR2000-001673	City(OSWCR):	SANTA CLARA
City:	SANTA CLARA	County(OSWCR):	Santa Clara

County:	Santa Clara	Decimal Lat(OSWCR):	37.35232
Decimal Latitude:	37.35232	Decim Long(OSWCR):	-121.94114
Decimal Longitude:	-121.94114		
Location:	None		
Location(OSWCR):	None		
Original Source:	California Department of Water Resources - OSWCR(Well Numbers); California Department of Water Resources - Well Completion Reports		

Map Key	Direction	Distance (mi)	Distance (ft)	Elevation (ft)	DB
9	NNW	0.44	2,314.63	70.90	WATER WELLS

WCR No:	WCR2007-005458	City(OSWCR):	SANTA CLARA
City:	SANTA CLARA	County(OSWCR):	Santa Clara
County:	Santa Clara	Decimal Lat(OSWCR):	37.35232
Decimal Latitude:	37.35232	Decim Long(OSWCR):	-121.94114
Decimal Longitude:	-121.94114		
Location:	1640 LAFAYETTE ST		
Location(OSWCR):	1640 LAFAYETTE ST		
Original Source:	California Department of Water Resources - OSWCR(Well Numbers); California Department of Water Resources - Well Completion Reports		

Map Key	Direction	Distance (mi)	Distance (ft)	Elevation (ft)	DB
9	NNW	0.44	2,314.63	70.90	WATER WELLS

WCR No:	WCR1999-003230	City(OSWCR):	SANTA CLARA
City:	SANTA CLARA	County(OSWCR):	Santa Clara
County:	Santa Clara	Decimal Lat(OSWCR):	37.35232
Decimal Latitude:	37.35232	Decim Long(OSWCR):	-121.94114
Decimal Longitude:	-121.94114		
Location:	None		
Location(OSWCR):	None		
Original Source:	California Department of Water Resources - OSWCR(Well Numbers); California Department of Water Resources - Well Completion Reports		

Map Key	Direction	Distance (mi)	Distance (ft)	Elevation (ft)	DB
9	NNW	0.44	2,314.63	70.90	WATER WELLS

WCR No:	WCR1990-003616	City(OSWCR):	SAN JOSE
City:	SAN JOSE	County(OSWCR):	Santa Clara
County:	Santa Clara	Decimal Lat(OSWCR):	37.35232
Decimal Latitude:	37.35232	Decim Long(OSWCR):	-121.94114
Decimal Longitude:	-121.94114		
Location:	None		
Location(OSWCR):	None		
Original Source:	California Department of Water Resources - OSWCR(Well Numbers); California Department of Water Resources - Well Completion Reports		

Wells and Additional Sources Detail Report

Map Key	Direction	Distance (mi)	Distance (ft)	Elevation (ft)	DB
9	NNW	0.44	2,314.63	70.90	WATER WELLS

WCR No:	WCR2004-006445	City(OSWCR):	SANTA CLARA
City:	SANTA CLARA	County(OSWCR):	Santa Clara
County:	Santa Clara	Decimal Lat(OSWCR):	37.35232
Decimal Latitude:	37.35232	Decim Long(OSWCR):	-121.94114
Decimal Longitude:	-121.94114		
Location:	445 EL CAMINO REAL		
Location(OSWCR):	445 EL CAMINO REAL		
Original Source:	California Department of Water Resources - OSWCR(Well Numbers); California Department of Water Resources - Well Completion Reports		

Map Key	Direction	Distance (mi)	Distance (ft)	Elevation (ft)	DB
9	NNW	0.44	2,314.63	70.90	WATER WELLS

WCR No:	WCR1999-003222	City(OSWCR):	SANTA CLARA
City:	SANTA CLARA	County(OSWCR):	Santa Clara
County:	Santa Clara	Decimal Lat(OSWCR):	37.35232
Decimal Latitude:	37.35232	Decim Long(OSWCR):	-121.94114
Decimal Longitude:	-121.94114		
Location:	None		
Location(OSWCR):	None		
Original Source:	California Department of Water Resources - OSWCR(Well Numbers); California Department of Water Resources - Well Completion Reports		

Map Key	Direction	Distance (mi)	Distance (ft)	Elevation (ft)	DB
9	NNW	0.44	2,314.63	70.90	WATER WELLS

WCR No:	WCR1989-009644	City(OSWCR):	SAN JOSE
City:	SAN JOSE	County(OSWCR):	Santa Clara
County:	Santa Clara	Decimal Lat(OSWCR):	37.35232
Decimal Latitude:	37.35232	Decim Long(OSWCR):	-121.94114
Decimal Longitude:	-121.94114		
Location:	None		
Location(OSWCR):	None		
Original Source:	California Department of Water Resources - OSWCR(Well Numbers); California Department of Water Resources - Well Completion Reports		

Map Key	Direction	Distance (mi)	Distance (ft)	Elevation (ft)	DB
9	NNW	0.44	2,314.63	70.90	WATER WELLS

WCR No:	WCR0166713	City(OSWCR):	SANTA CLARA
City:	SANTA CLARA	County(OSWCR):	Santa Clara
County:	Santa Clara	Decimal Lat(OSWCR):	37.35232
Decimal Latitude:	37.35232	Decim Long(OSWCR):	-121.94114

Decimal Longitude: -121.94114
Location: None
Location(OSWCR): None
Original Source: California Department of Water Resources - OSWCR(Well Numbers); California Department of Water Resources - Well Completion Reports

Map Key	Direction	Distance (mi)	Distance (ft)	Elevation (ft)	DB
9	NNW	0.44	2,314.63	70.90	WATER WELLS

WCR No: WCR1993-007065
City: SANTA CLARA
County: Santa Clara
Decimal Latitude: 37.35232
Decimal Longitude: -121.94114
Location: None
Location(OSWCR): None
City(OSWCR): SANTA CLARA
County(OSWCR): Santa Clara
Decimal Lat(OSWCR): 37.35232
Decim Long(OSWCR): -121.94114
Original Source: California Department of Water Resources - OSWCR(Well Numbers); California Department of Water Resources - Well Completion Reports

Map Key	Direction	Distance (mi)	Distance (ft)	Elevation (ft)	DB
9	NNW	0.44	2,314.63	70.90	WATER WELLS

WCR No: WCR1990-003624
City: SAN JOSE
County: Santa Clara
Decimal Latitude: 37.35232
Decimal Longitude: -121.94114
Location: None
Location(OSWCR): None
City(OSWCR): SAN JOSE
County(OSWCR): Santa Clara
Decimal Lat(OSWCR): 37.35232
Decim Long(OSWCR): -121.94114
Original Source: California Department of Water Resources - OSWCR(Well Numbers); California Department of Water Resources - Well Completion Reports

Map Key	Direction	Distance (mi)	Distance (ft)	Elevation (ft)	DB
9	NNW	0.44	2,314.63	70.90	WATER WELLS

WCR No: WCR1994-006916
City: SANTA CLARA
County: Santa Clara
Decimal Latitude: 37.35232
Decimal Longitude: -121.94114
Location: None
Location(OSWCR): None
City(OSWCR): SANTA CLARA
County(OSWCR): Santa Clara
Decimal Lat(OSWCR): 37.35232
Decim Long(OSWCR): -121.94114
Original Source: California Department of Water Resources - OSWCR(Well Numbers); California Department of Water Resources - Well Completion Reports

Map Key	Direction	Distance (mi)	Distance (ft)	Elevation (ft)	DB
9	NNW	0.44	2,314.63	70.90	WATER WELLS

WCR No:	WCR2006-005404	City(OSWCR):	None
City:	None	County(OSWCR):	Santa Clara
County:	Santa Clara	Decimal Lat(OSWCR):	37.35232
Decimal Latitude:	37.35232	Decim Long(OSWCR):	-121.94114
Decimal Longitude:	-121.94114		
Location:	CAMPUS LIBRARY		
Location(OSWCR):	CAMPUS LIBRARY		
Original Source:	California Department of Water Resources - OSWCR(Well Numbers); California Department of Water Resources - Well Completion Reports		

Map Key	Direction	Distance (mi)	Distance (ft)	Elevation (ft)	DB
9	NNW	0.44	2,314.63	70.90	WATER WELLS

WCR No:	WCR0237544	City(OSWCR):	None
City:	None	County(OSWCR):	Santa Clara
County:	Santa Clara	Decimal Lat(OSWCR):	37.35232
Decimal Latitude:	37.35232	Decim Long(OSWCR):	-121.94114
Decimal Longitude:	-121.94114		
Location:	None		
Location(OSWCR):	None		
Original Source:	California Department of Water Resources - OSWCR(Well Numbers); California Department of Water Resources - Well Completion Reports		

Map Key	Direction	Distance (mi)	Distance (ft)	Elevation (ft)	DB
9	NNW	0.44	2,314.63	70.90	WATER WELLS

WCR No:	WCR1999-002626	City(OSWCR):	SANTA CLARA
City:	SANTA CLARA	County(OSWCR):	Santa Clara
County:	Santa Clara	Decimal Lat(OSWCR):	37.35232
Decimal Latitude:	37.35232	Decim Long(OSWCR):	-121.94114
Decimal Longitude:	-121.94114		
Location:	None		
Location(OSWCR):	None		
Original Source:	California Department of Water Resources - OSWCR(Well Numbers); California Department of Water Resources - Well Completion Reports		

Map Key	Direction	Distance (mi)	Distance (ft)	Elevation (ft)	DB
9	NNW	0.44	2,314.63	70.90	WATER WELLS

WCR No:	WCR1999-003192	City(OSWCR):	SANTA CLARA
City:	SANTA CLARA	County(OSWCR):	Santa Clara
County:	Santa Clara	Decimal Lat(OSWCR):	37.35232
Decimal Latitude:	37.35232	Decim Long(OSWCR):	-121.94114
Decimal Longitude:	-121.94114		
Location:	None		

Location(OSWCR): None
Original Source: California Department of Water Resources - OSWCR(Well Numbers); California Department of Water Resources - Well Completion Reports

Map Key	Direction	Distance (mi)	Distance (ft)	Elevation (ft)	DB
9	NNW	0.44	2,314.63	70.90	WATER WELLS

WCR No: WCR1997-002148
City: SANTA CLARA
County: Santa Clara
Decimal Latitude: 37.35232
Decimal Longitude: -121.94114
Location: None
Location(OSWCR): None
City(OSWCR): SANTA CLARA
County(OSWCR): Santa Clara
Decimal Lat(OSWCR): 37.35232
Decim Long(OSWCR): -121.94114
Original Source: California Department of Water Resources - OSWCR(Well Numbers); California Department of Water Resources - Well Completion Reports

Map Key	Direction	Distance (mi)	Distance (ft)	Elevation (ft)	DB
9	NNW	0.44	2,314.63	70.90	WATER WELLS

WCR No: WCR1990-003625
City: SAN JOSE
County: Santa Clara
Decimal Latitude: 37.35232
Decimal Longitude: -121.94114
Location: None
Location(OSWCR): None
City(OSWCR): SAN JOSE
County(OSWCR): Santa Clara
Decimal Lat(OSWCR): 37.35232
Decim Long(OSWCR): -121.94114
Original Source: California Department of Water Resources - OSWCR(Well Numbers); California Department of Water Resources - Well Completion Reports

Map Key	Direction	Distance (mi)	Distance (ft)	Elevation (ft)	DB
9	NNW	0.44	2,314.63	70.90	WATER WELLS

WCR No: WCR1999-003258
City: SANTA CLARA
County: Santa Clara
Decimal Latitude: 37.35232
Decimal Longitude: -121.94114
Location: None
Location(OSWCR): None
City(OSWCR): SANTA CLARA
County(OSWCR): Santa Clara
Decimal Lat(OSWCR): 37.35232
Decim Long(OSWCR): -121.94114
Original Source: California Department of Water Resources - OSWCR(Well Numbers); California Department of Water Resources - Well Completion Reports

Map Key	Direction	Distance (mi)	Distance (ft)	Elevation (ft)	DB
9	NNW	0.44	2,314.63	70.90	WATER WELLS

WCR No:	WCR0308319	City(OSWCR):	None
City:	None	County(OSWCR):	Santa Clara
County:	Santa Clara	Decimal Lat(OSWCR):	37.35232
Decimal Latitude:	37.35232	Decim Long(OSWCR):	-121.94114
Decimal Longitude:	-121.94114		
Location:	None		
Location(OSWCR):	None		
Original Source:	California Department of Water Resources - OSWCR(Well Numbers); California Department of Water Resources - Well Completion Reports		

Map Key	Direction	Distance (mi)	Distance (ft)	Elevation (ft)	DB
9	NNW	0.44	2,314.63	70.90	WATER WELLS

WCR No:	WCR0136612	City(OSWCR):	None
City:	None	County(OSWCR):	Santa Clara
County:	Santa Clara	Decimal Lat(OSWCR):	37.35232
Decimal Latitude:	37.35232	Decim Long(OSWCR):	-121.94114
Decimal Longitude:	-121.94114		
Location:	None		
Location(OSWCR):	None		
Original Source:	California Department of Water Resources - OSWCR(Well Numbers); California Department of Water Resources - Well Completion Reports		

Map Key	Direction	Distance (mi)	Distance (ft)	Elevation (ft)	DB
9	NNW	0.44	2,314.63	70.90	WATER WELLS

WCR No:	WCR0297297	City(OSWCR):	None
City:	None	County(OSWCR):	Santa Clara
County:	Santa Clara	Decimal Lat(OSWCR):	37.35232
Decimal Latitude:	37.35232	Decim Long(OSWCR):	-121.94114
Decimal Longitude:	-121.94114		
Location:	None		
Location(OSWCR):	None		
Original Source:	California Department of Water Resources - OSWCR(Well Numbers); California Department of Water Resources - Well Completion Reports		

Map Key	Direction	Distance (mi)	Distance (ft)	Elevation (ft)	DB
9	NNW	0.44	2,314.63	70.90	WATER WELLS

WCR No:	WCR0238059	City(OSWCR):	None
City:	None	County(OSWCR):	Santa Clara
County:	Santa Clara	Decimal Lat(OSWCR):	37.35232
Decimal Latitude:	37.35232	Decim Long(OSWCR):	-121.94114
Decimal Longitude:	-121.94114		
Location:	None		
Location(OSWCR):	None		
Original Source:	California Department of Water Resources - OSWCR(Well Numbers); California Department of Water		

Resources - Well Completion Reports

Map Key	Direction	Distance (mi)	Distance (ft)	Elevation (ft)	DB
9	NNW	0.44	2,314.63	70.90	WATER WELLS

WCR No:	WCR0014902	City(OSWCR):	None
City:	None	County(OSWCR):	Santa Clara
County:	Santa Clara	Decimal Lat(OSWCR):	37.35232
Decimal Latitude:	37.35232	Decim Long(OSWCR):	-121.94114
Decimal Longitude:	-121.94114		
Location:	None		
Location(OSWCR):	None		
Original Source:	California Department of Water Resources - OSWCR(Well Numbers); California Department of Water Resources - Well Completion Reports		

Map Key	Direction	Distance (mi)	Distance (ft)	Elevation (ft)	DB
9	NNW	0.44	2,314.63	70.90	WATER WELLS

WCR No:	WCR1989-008457	City(OSWCR):	SANTA CLARA
City:	SANTA CLARA	County(OSWCR):	Santa Clara
County:	Santa Clara	Decimal Lat(OSWCR):	37.35232
Decimal Latitude:	37.35232	Decim Long(OSWCR):	-121.94114
Decimal Longitude:	-121.94114		
Location:	None		
Location(OSWCR):	None		
Original Source:	California Department of Water Resources - OSWCR(Well Numbers); California Department of Water Resources - Well Completion Reports		

Map Key	Direction	Distance (mi)	Distance (ft)	Elevation (ft)	DB
9	NNW	0.44	2,314.63	70.90	WATER WELLS

WCR No:	WCR2008-005011	City(OSWCR):	SANTA CLARA
City:	SANTA CLARA	County(OSWCR):	Santa Clara
County:	Santa Clara	Decimal Lat(OSWCR):	37.35232
Decimal Latitude:	37.35232	Decim Long(OSWCR):	-121.94114
Decimal Longitude:	-121.94114		
Location:	None		
Location(OSWCR):	None		
Original Source:	California Department of Water Resources - OSWCR(Well Numbers); California Department of Water Resources - Well Completion Reports		

Map Key	Direction	Distance (mi)	Distance (ft)	Elevation (ft)	DB
9	NNW	0.44	2,314.63	70.90	WATER WELLS

WCR No:	WCR2002-002967	City(OSWCR):	SANTA CLARA
City:	SANTA CLARA	County(OSWCR):	Santa Clara

County:	Santa Clara	Decimal Lat(OSWCR):	37.35232
Decimal Latitude:	37.35232	Decim Long(OSWCR):	-121.94114
Decimal Longitude:	-121.94114		
Location:	None		
Location(OSWCR):	None		
Original Source:	California Department of Water Resources - OSWCR(Well Numbers); California Department of Water Resources - Well Completion Reports		

Map Key	Direction	Distance (mi)	Distance (ft)	Elevation (ft)	DB
9	NNW	0.44	2,314.63	70.90	WATER WELLS

WCR No:	WCR2000-005066	City(OSWCR):	SANTA CLARA
City:	SANTA CLARA	County(OSWCR):	Santa Clara
County:	Santa Clara	Decimal Lat(OSWCR):	37.35232
Decimal Latitude:	37.35232	Decim Long(OSWCR):	-121.94114
Decimal Longitude:	-121.94114		
Location:	None		
Location(OSWCR):	None		
Original Source:	California Department of Water Resources - OSWCR(Well Numbers); California Department of Water Resources - Well Completion Reports		

Map Key	Direction	Distance (mi)	Distance (ft)	Elevation (ft)	DB
9	NNW	0.44	2,314.63	70.90	WATER WELLS

WCR No:	WCR1997-003926	City(OSWCR):	SANTA CLARA
City:	SANTA CLARA	County(OSWCR):	Santa Clara
County:	Santa Clara	Decimal Lat(OSWCR):	37.35232
Decimal Latitude:	37.35232	Decim Long(OSWCR):	-121.94114
Decimal Longitude:	-121.94114		
Location:	None		
Location(OSWCR):	None		
Original Source:	California Department of Water Resources - OSWCR(Well Numbers); California Department of Water Resources - Well Completion Reports		

Map Key	Direction	Distance (mi)	Distance (ft)	Elevation (ft)	DB
9	NNW	0.44	2,314.63	70.90	WATER WELLS

WCR No:	WCR1999-007372	City(OSWCR):	SANTA CLARA
City:	SANTA CLARA	County(OSWCR):	Santa Clara
County:	Santa Clara	Decimal Lat(OSWCR):	37.35232
Decimal Latitude:	37.35232	Decim Long(OSWCR):	-121.94114
Decimal Longitude:	-121.94114		
Location:	None		
Location(OSWCR):	None		
Original Source:	California Department of Water Resources - OSWCR(Well Numbers); California Department of Water Resources - Well Completion Reports		

Wells and Additional Sources Detail Report

Map Key	Direction	Distance (mi)	Distance (ft)	Elevation (ft)	DB
9	NNW	0.44	2,314.63	70.90	WATER WELLS

WCR No:	WCR2008-005581	City(OSWCR):	SANTA CLARA
City:	SANTA CLARA	County(OSWCR):	Santa Clara
County:	Santa Clara	Decimal Lat(OSWCR):	37.35232
Decimal Latitude:	37.35232	Decim Long(OSWCR):	-121.94114
Decimal Longitude:	-121.94114		
Location:	1640 LAFAYETTE ST		
Location(OSWCR):	1640 LAFAYETTE ST		
Original Source:	California Department of Water Resources - OSWCR(Well Numbers); California Department of Water Resources - Well Completion Reports		

Map Key	Direction	Distance (mi)	Distance (ft)	Elevation (ft)	DB
9	NNW	0.44	2,314.63	70.90	WATER WELLS

WCR No:	WCR2002-005103	City(OSWCR):	SANTA CLARA
City:	SANTA CLARA	County(OSWCR):	Santa Clara
County:	Santa Clara	Decimal Lat(OSWCR):	37.35232
Decimal Latitude:	37.35232	Decim Long(OSWCR):	-121.94114
Decimal Longitude:	-121.94114		
Location:	None		
Location(OSWCR):	None		
Original Source:	California Department of Water Resources - OSWCR(Well Numbers); California Department of Water Resources - Well Completion Reports		

Map Key	Direction	Distance (mi)	Distance (ft)	Elevation (ft)	DB
9	NNW	0.44	2,314.63	70.90	WATER WELLS

WCR No:	WCR2004-001132	City(OSWCR):	SANTA CLARA
City:	SANTA CLARA	County(OSWCR):	Santa Clara
County:	Santa Clara	Decimal Lat(OSWCR):	37.35232
Decimal Latitude:	37.35232	Decim Long(OSWCR):	-121.94114
Decimal Longitude:	-121.94114		
Location:	3290 THE ALAMEDA		
Location(OSWCR):	3290 THE ALAMEDA		
Original Source:	California Department of Water Resources - OSWCR(Well Numbers); California Department of Water Resources - Well Completion Reports		

Map Key	Direction	Distance (mi)	Distance (ft)	Elevation (ft)	DB
9	NNW	0.44	2,314.63	70.90	WATER WELLS

WCR No:	WCR1984-004537	City(OSWCR):	SANTA CLARA
City:	SANTA CLARA	County(OSWCR):	Santa Clara
County:	Santa Clara	Decimal Lat(OSWCR):	37.35232
Decimal Latitude:	37.35232	Decim Long(OSWCR):	-121.94114

Decimal Longitude: -121.94114
Location: None
Location(OSWCR): None
Original Source: California Department of Water Resources - OSWCR(Well Numbers); California Department of Water Resources - Well Completion Reports

Map Key	Direction	Distance (mi)	Distance (ft)	Elevation (ft)	DB
9	NNW	0.44	2,314.63	70.90	WATER WELLS

WCR No: WCR1992-006899
City: SANTA CLARA
County: Santa Clara
Decimal Latitude: 37.35232
Decimal Longitude: -121.94114
Location: None
Location(OSWCR): None
City(OSWCR): SANTA CLARA
County(OSWCR): Santa Clara
Decimal Lat(OSWCR): 37.35232
Decim Long(OSWCR): -121.94114
Original Source: California Department of Water Resources - OSWCR(Well Numbers); California Department of Water Resources - Well Completion Reports

Map Key	Direction	Distance (mi)	Distance (ft)	Elevation (ft)	DB
9	NNW	0.44	2,314.63	70.90	WATER WELLS

WCR No: WCR1989-009181
City: SAN JOSE
County: Santa Clara
Decimal Latitude: 37.35232
Decimal Longitude: -121.94114
Location: None
Location(OSWCR): None
City(OSWCR): SAN JOSE
County(OSWCR): Santa Clara
Decimal Lat(OSWCR): 37.35232
Decim Long(OSWCR): -121.94114
Original Source: California Department of Water Resources - OSWCR(Well Numbers); California Department of Water Resources - Well Completion Reports

Map Key	Direction	Distance (mi)	Distance (ft)	Elevation (ft)	DB
9	NNW	0.44	2,314.63	70.90	WATER WELLS

WCR No: WCR1996-004446
City: SANTA CLARA
County: Santa Clara
Decimal Latitude: 37.35232
Decimal Longitude: -121.94114
Location: None
Location(OSWCR): None
City(OSWCR): SANTA CLARA
County(OSWCR): Santa Clara
Decimal Lat(OSWCR): 37.35232
Decim Long(OSWCR): -121.94114
Original Source: California Department of Water Resources - OSWCR(Well Numbers); California Department of Water Resources - Well Completion Reports

Map Key	Direction	Distance (mi)	Distance (ft)	Elevation (ft)	DB
9	NNW	0.44	2,314.63	70.90	WATER WELLS

WCR No:	WCR1997-003925	City(OSWCR):	SANTA CLARA
City:	SANTA CLARA	County(OSWCR):	Santa Clara
County:	Santa Clara	Decimal Lat(OSWCR):	37.35232
Decimal Latitude:	37.35232	Decim Long(OSWCR):	-121.94114
Decimal Longitude:	-121.94114		
Location:	None		
Location(OSWCR):	None		
Original Source:	California Department of Water Resources - OSWCR(Well Numbers); California Department of Water Resources - Well Completion Reports		

Map Key	Direction	Distance (mi)	Distance (ft)	Elevation (ft)	DB
9	NNW	0.44	2,314.63	70.90	WATER WELLS

WCR No:	WCR1999-002603	City(OSWCR):	SANTA CLARA
City:	SANTA CLARA	County(OSWCR):	Santa Clara
County:	Santa Clara	Decimal Lat(OSWCR):	37.35232
Decimal Latitude:	37.35232	Decim Long(OSWCR):	-121.94114
Decimal Longitude:	-121.94114		
Location:	None		
Location(OSWCR):	None		
Original Source:	California Department of Water Resources - OSWCR(Well Numbers); California Department of Water Resources - Well Completion Reports		

Map Key	Direction	Distance (mi)	Distance (ft)	Elevation (ft)	DB
9	NNW	0.44	2,314.63	70.90	WATER WELLS

WCR No:	WCR2002-004128	City(OSWCR):	SANTA CLARA
City:	SANTA CLARA	County(OSWCR):	Santa Clara
County:	Santa Clara	Decimal Lat(OSWCR):	37.35232
Decimal Latitude:	37.35232	Decim Long(OSWCR):	-121.94114
Decimal Longitude:	-121.94114		
Location:	None		
Location(OSWCR):	None		
Original Source:	California Department of Water Resources - OSWCR(Well Numbers); California Department of Water Resources - Well Completion Reports		

Map Key	Direction	Distance (mi)	Distance (ft)	Elevation (ft)	DB
9	NNW	0.44	2,314.63	70.90	WATER WELLS

WCR No:	WCR1989-009646	City(OSWCR):	SAN JOSE
City:	SAN JOSE	County(OSWCR):	Santa Clara
County:	Santa Clara	Decimal Lat(OSWCR):	37.35232
Decimal Latitude:	37.35232	Decim Long(OSWCR):	-121.94114
Decimal Longitude:	-121.94114		
Location:	None		

Location(OSWCR): None
Original Source: California Department of Water Resources - OSWCR(Well Numbers); California Department of Water Resources - Well Completion Reports

Map Key	Direction	Distance (mi)	Distance (ft)	Elevation (ft)	DB
9	NNW	0.44	2,314.63	70.90	WATER WELLS

WCR No: WCR2006-004223
City: SANTA CLARA
County: Santa Clara
Decimal Latitude: 37.35232
Decimal Longitude: -121.94114
Location: 888 REED ST
Location(OSWCR): 888 REED ST
City(OSWCR): SANTA CLARA
County(OSWCR): Santa Clara
Decimal Lat(OSWCR): 37.35232
Decim Long(OSWCR): -121.94114
Original Source: California Department of Water Resources - OSWCR(Well Numbers); California Department of Water Resources - Well Completion Reports

Map Key	Direction	Distance (mi)	Distance (ft)	Elevation (ft)	DB
9	NNW	0.44	2,314.63	70.90	WATER WELLS

WCR No: WCR2009-003095
City: SANTA CLARA
County: Santa Clara
Decimal Latitude: 37.35232
Decimal Longitude: -121.94114
Location: 1601 COLEMAN AVE
Location(OSWCR): 1601 COLEMAN AVE
City(OSWCR): SANTA CLARA
County(OSWCR): Santa Clara
Decimal Lat(OSWCR): 37.35232
Decim Long(OSWCR): -121.94114
Original Source: California Department of Water Resources - OSWCR(Well Numbers); California Department of Water Resources - Well Completion Reports

Map Key	Direction	Distance (mi)	Distance (ft)	Elevation (ft)	DB
9	NNW	0.44	2,314.63	70.90	WATER WELLS

WCR No: WCR1996-004433
City: SANTA CLARA
County: Santa Clara
Decimal Latitude: 37.35232
Decimal Longitude: -121.94114
Location: None
Location(OSWCR): None
City(OSWCR): SANTA CLARA
County(OSWCR): Santa Clara
Decimal Lat(OSWCR): 37.35232
Decim Long(OSWCR): -121.94114
Original Source: California Department of Water Resources - OSWCR(Well Numbers); California Department of Water Resources - Well Completion Reports

Map Key	Direction	Distance (mi)	Distance (ft)	Elevation (ft)	DB
9	NNW	0.44	2,314.63	70.90	WATER WELLS

WCR No:	WCR1999-003150	City(OSWCR):	SANTA CLARA
City:	SANTA CLARA	County(OSWCR):	Santa Clara
County:	Santa Clara	Decimal Lat(OSWCR):	37.35232
Decimal Latitude:	37.35232	Decim Long(OSWCR):	-121.94114
Decimal Longitude:	-121.94114		
Location:	None		
Location(OSWCR):	None		
Original Source:	California Department of Water Resources - OSWCR(Well Numbers); California Department of Water Resources - Well Completion Reports		

Map Key	Direction	Distance (mi)	Distance (ft)	Elevation (ft)	DB
9	NNW	0.44	2,314.63	70.90	WATER WELLS

WCR No:	WCR2009-003233	City(OSWCR):	SANTA CLARA
City:	SANTA CLARA	County(OSWCR):	Santa Clara
County:	Santa Clara	Decimal Lat(OSWCR):	37.35232
Decimal Latitude:	37.35232	Decim Long(OSWCR):	-121.94114
Decimal Longitude:	-121.94114		
Location:	1601 COLEMAN AVE		
Location(OSWCR):	1601 COLEMAN AVE		
Original Source:	California Department of Water Resources - OSWCR(Well Numbers); California Department of Water Resources - Well Completion Reports		

Map Key	Direction	Distance (mi)	Distance (ft)	Elevation (ft)	DB
9	NNW	0.44	2,314.63	70.90	WATER WELLS

WCR No:	WCR1993-007061	City(OSWCR):	SANTA CLARA
City:	SANTA CLARA	County(OSWCR):	Santa Clara
County:	Santa Clara	Decimal Lat(OSWCR):	37.35232
Decimal Latitude:	37.35232	Decim Long(OSWCR):	-121.94114
Decimal Longitude:	-121.94114		
Location:	None		
Location(OSWCR):	None		
Original Source:	California Department of Water Resources - OSWCR(Well Numbers); California Department of Water Resources - Well Completion Reports		

Map Key	Direction	Distance (mi)	Distance (ft)	Elevation (ft)	DB
9	NNW	0.44	2,314.63	70.90	WATER WELLS

WCR No:	WCR1990-007633	City(OSWCR):	SANTA CLARA
City:	SANTA CLARA	County(OSWCR):	Santa Clara
County:	Santa Clara	Decimal Lat(OSWCR):	37.35232
Decimal Latitude:	37.35232	Decim Long(OSWCR):	-121.94114
Decimal Longitude:	-121.94114		
Location:	None		
Location(OSWCR):	None		
Original Source:	California Department of Water Resources - OSWCR(Well Numbers); California Department of Water		

Resources - Well Completion Reports

Map Key	Direction	Distance (mi)	Distance (ft)	Elevation (ft)	DB
9	NNW	0.44	2,314.63	70.90	WATER WELLS

WCR No:	WCR1987-007805	City(OSWCR):	SANTA CLARA
City:	SANTA CLARA	County(OSWCR):	Santa Clara
County:	Santa Clara	Decimal Lat(OSWCR):	37.35232
Decimal Latitude:	37.35232	Decim Long(OSWCR):	-121.94114
Decimal Longitude:	-121.94114		
Location:	None		
Location(OSWCR):	None		
Original Source:	California Department of Water Resources - OSWCR(Well Numbers); California Department of Water Resources - Well Completion Reports		

Map Key	Direction	Distance (mi)	Distance (ft)	Elevation (ft)	DB
9	NNW	0.44	2,314.63	70.90	WATER WELLS

WCR No:	WCR1998-003893	City(OSWCR):	SANTA CLARA
City:	SANTA CLARA	County(OSWCR):	Santa Clara
County:	Santa Clara	Decimal Lat(OSWCR):	37.35232
Decimal Latitude:	37.35232	Decim Long(OSWCR):	-121.94114
Decimal Longitude:	-121.94114		
Location:	None		
Location(OSWCR):	None		
Original Source:	California Department of Water Resources - OSWCR(Well Numbers); California Department of Water Resources - Well Completion Reports		

Map Key	Direction	Distance (mi)	Distance (ft)	Elevation (ft)	DB
9	NNW	0.44	2,314.63	70.90	WATER WELLS

WCR No:	WCR1995-004566	City(OSWCR):	SANTA CLARA
City:	SANTA CLARA	County(OSWCR):	Santa Clara
County:	Santa Clara	Decimal Lat(OSWCR):	37.35232
Decimal Latitude:	37.35232	Decim Long(OSWCR):	-121.94114
Decimal Longitude:	-121.94114		
Location:	None		
Location(OSWCR):	None		
Original Source:	California Department of Water Resources - OSWCR(Well Numbers); California Department of Water Resources - Well Completion Reports		

Map Key	Direction	Distance (mi)	Distance (ft)	Elevation (ft)	DB
9	NNW	0.44	2,314.63	70.90	WATER WELLS

WCR No:	WCR1993-004473	City(OSWCR):	SANTA CLARA
City:	SANTA CLARA	County(OSWCR):	Santa Clara

County:	Santa Clara	Decimal Lat(OSWCR):	37.35232
Decimal Latitude:	37.35232	Decim Long(OSWCR):	-121.94114
Decimal Longitude:	-121.94114		
Location:	None		
Location(OSWCR):	None		
Original Source:	California Department of Water Resources - OSWCR(Well Numbers); California Department of Water Resources - Well Completion Reports		

Map Key	Direction	Distance (mi)	Distance (ft)	Elevation (ft)	DB
9	NNW	0.44	2,314.63	70.90	WATER WELLS

WCR No:	WCR1992-005759	City(OSWCR):	SANTA CLARA
City:	SANTA CLARA	County(OSWCR):	Santa Clara
County:	Santa Clara	Decimal Lat(OSWCR):	37.35232
Decimal Latitude:	37.35232	Decim Long(OSWCR):	-121.94114
Decimal Longitude:	-121.94114		
Location:	None		
Location(OSWCR):	None		
Original Source:	California Department of Water Resources - OSWCR(Well Numbers); California Department of Water Resources - Well Completion Reports		

Map Key	Direction	Distance (mi)	Distance (ft)	Elevation (ft)	DB
9	NNW	0.44	2,314.63	70.90	WATER WELLS

WCR No:	WCR0199388	City(OSWCR):	SANTA CLARA
City:	SANTA CLARA	County(OSWCR):	Santa Clara
County:	Santa Clara	Decimal Lat(OSWCR):	37.35232
Decimal Latitude:	37.35232	Decim Long(OSWCR):	-121.94114
Decimal Longitude:	-121.94114		
Location:	1640 LAFAYETTE STREET		
Location(OSWCR):	1640 LAFAYETTE STREET		
Original Source:	California Department of Water Resources - OSWCR(Well Numbers); California Department of Water Resources - Well Completion Reports		

Map Key	Direction	Distance (mi)	Distance (ft)	Elevation (ft)	DB
9	NNW	0.44	2,314.63	70.90	WATER WELLS

WCR No:	WCR1985-004938	City(OSWCR):	SANTA CLARA
City:	SANTA CLARA	County(OSWCR):	Santa Clara
County:	Santa Clara	Decimal Lat(OSWCR):	37.35232
Decimal Latitude:	37.35232	Decim Long(OSWCR):	-121.94114
Decimal Longitude:	-121.94114		
Location:	None		
Location(OSWCR):	None		
Original Source:	California Department of Water Resources - OSWCR(Well Numbers); California Department of Water Resources - Well Completion Reports		

Wells and Additional Sources Detail Report

Map Key	Direction	Distance (mi)	Distance (ft)	Elevation (ft)	DB
9	NNW	0.44	2,314.63	70.90	WATER WELLS

WCR No:	WCR1997-003870	City(OSWCR):	SANTA CLARA
City:	SANTA CLARA	County(OSWCR):	Santa Clara
County:	Santa Clara	Decimal Lat(OSWCR):	37.35232
Decimal Latitude:	37.35232	Decim Long(OSWCR):	-121.94114
Decimal Longitude:	-121.94114		
Location:	None		
Location(OSWCR):	None		
Original Source:	California Department of Water Resources - OSWCR(Well Numbers); California Department of Water Resources - Well Completion Reports		

Map Key	Direction	Distance (mi)	Distance (ft)	Elevation (ft)	DB
9	NNW	0.44	2,314.63	70.90	WATER WELLS

WCR No:	WCR1996-004442	City(OSWCR):	SANTA CLARA
City:	SANTA CLARA	County(OSWCR):	Santa Clara
County:	Santa Clara	Decimal Lat(OSWCR):	37.35232
Decimal Latitude:	37.35232	Decim Long(OSWCR):	-121.94114
Decimal Longitude:	-121.94114		
Location:	None		
Location(OSWCR):	None		
Original Source:	California Department of Water Resources - OSWCR(Well Numbers); California Department of Water Resources - Well Completion Reports		

Map Key	Direction	Distance (mi)	Distance (ft)	Elevation (ft)	DB
9	NNW	0.44	2,314.63	70.90	WATER WELLS

WCR No:	WCR2000-001646	City(OSWCR):	SANTA CLARA
City:	SANTA CLARA	County(OSWCR):	Santa Clara
County:	Santa Clara	Decimal Lat(OSWCR):	37.35232
Decimal Latitude:	37.35232	Decim Long(OSWCR):	-121.94114
Decimal Longitude:	-121.94114		
Location:	None		
Location(OSWCR):	None		
Original Source:	California Department of Water Resources - OSWCR(Well Numbers); California Department of Water Resources - Well Completion Reports		

Map Key	Direction	Distance (mi)	Distance (ft)	Elevation (ft)	DB
9	NNW	0.44	2,314.63	70.90	WATER WELLS

WCR No:	WCR1999-007476	City(OSWCR):	SANTA CLARA
City:	SANTA CLARA	County(OSWCR):	Santa Clara
County:	Santa Clara	Decimal Lat(OSWCR):	37.35232
Decimal Latitude:	37.35232	Decim Long(OSWCR):	-121.94114

Decimal Longitude: -121.94114
Location: None
Location(OSWCR): None
Original Source: California Department of Water Resources - OSWCR(Well Numbers); California Department of Water Resources - Well Completion Reports

Map Key	Direction	Distance (mi)	Distance (ft)	Elevation (ft)	DB
9	NNW	0.44	2,314.63	70.90	WATER WELLS

WCR No: WCR0207390
City: None
County: Santa Clara
Decimal Latitude: 37.35232
Decimal Longitude: -121.94114
Location: None
Location(OSWCR): None
City(OSWCR): None
County(OSWCR): Santa Clara
Decimal Lat(OSWCR): 37.35232
Decim Long(OSWCR): -121.94114
Original Source: California Department of Water Resources - OSWCR(Well Numbers); California Department of Water Resources - Well Completion Reports

Map Key	Direction	Distance (mi)	Distance (ft)	Elevation (ft)	DB
9	NNW	0.44	2,314.63	70.90	WATER WELLS

WCR No: WCR1991-009433
City: SANTA CLARA
County: Santa Clara
Decimal Latitude: 37.35232
Decimal Longitude: -121.94114
Location: None
Location(OSWCR): None
City(OSWCR): SANTA CLARA
County(OSWCR): Santa Clara
Decimal Lat(OSWCR): 37.35232
Decim Long(OSWCR): -121.94114
Original Source: California Department of Water Resources - OSWCR(Well Numbers); California Department of Water Resources - Well Completion Reports

Map Key	Direction	Distance (mi)	Distance (ft)	Elevation (ft)	DB
9	NNW	0.44	2,314.63	70.90	WATER WELLS

WCR No: WCR1989-010667
City: SANTA CLARA
County: Santa Clara
Decimal Latitude: 37.35232
Decimal Longitude: -121.94114
Location: None
Location(OSWCR): None
City(OSWCR): SANTA CLARA
County(OSWCR): Santa Clara
Decimal Lat(OSWCR): 37.35232
Decim Long(OSWCR): -121.94114
Original Source: California Department of Water Resources - OSWCR(Well Numbers); California Department of Water Resources - Well Completion Reports

Map Key	Direction	Distance (mi)	Distance (ft)	Elevation (ft)	DB
9	NNW	0.44	2,314.63	70.90	WATER WELLS

WCR No:	WCR1987-008204	City(OSWCR):	SAN JOSE
City:	SAN JOSE	County(OSWCR):	Santa Clara
County:	Santa Clara	Decimal Lat(OSWCR):	37.35232
Decimal Latitude:	37.35232	Decim Long(OSWCR):	-121.94114
Decimal Longitude:	-121.94114		
Location:	None		
Location(OSWCR):	None		
Original Source:	California Department of Water Resources - OSWCR(Well Numbers); California Department of Water Resources - Well Completion Reports		

Map Key	Direction	Distance (mi)	Distance (ft)	Elevation (ft)	DB
9	NNW	0.44	2,314.63	70.90	WATER WELLS

WCR No:	WCR2007-002823	City(OSWCR):	SANTA CLARA
City:	SANTA CLARA	County(OSWCR):	Santa Clara
County:	Santa Clara	Decimal Lat(OSWCR):	37.35232
Decimal Latitude:	37.35232	Decim Long(OSWCR):	-121.94114
Decimal Longitude:	-121.94114		
Location:	None		
Location(OSWCR):	None		
Original Source:	California Department of Water Resources - OSWCR(Well Numbers); California Department of Water Resources - Well Completion Reports		

Map Key	Direction	Distance (mi)	Distance (ft)	Elevation (ft)	DB
9	NNW	0.44	2,314.63	70.90	WATER WELLS

WCR No:	WCR0200510	City(OSWCR):	None
City:	None	County(OSWCR):	Santa Clara
County:	Santa Clara	Decimal Lat(OSWCR):	37.35232
Decimal Latitude:	37.35232	Decim Long(OSWCR):	-121.94114
Decimal Longitude:	-121.94114		
Location:	None		
Location(OSWCR):	None		
Original Source:	California Department of Water Resources - OSWCR(Well Numbers); California Department of Water Resources - Well Completion Reports		

Map Key	Direction	Distance (mi)	Distance (ft)	Elevation (ft)	DB
9	NNW	0.44	2,314.63	70.90	WATER WELLS

WCR No:	WCR1989-009710	City(OSWCR):	SAN JOSE
City:	SAN JOSE	County(OSWCR):	Santa Clara
County:	Santa Clara	Decimal Lat(OSWCR):	37.35232
Decimal Latitude:	37.35232	Decim Long(OSWCR):	-121.94114
Decimal Longitude:	-121.94114		
Location:	None		

Location(OSWCR): None
Original Source: California Department of Water Resources - OSWCR(Well Numbers); California Department of Water Resources - Well Completion Reports

Map Key	Direction	Distance (mi)	Distance (ft)	Elevation (ft)	DB
9	NNW	0.44	2,314.63	70.90	WATER WELLS

WCR No: WCR1999-003148
City: SANTA CLARA
County: Santa Clara
Decimal Latitude: 37.35232
Decimal Longitude: -121.94114
Location: None
Location(OSWCR): None
City(OSWCR): SANTA CLARA
County(OSWCR): Santa Clara
Decimal Lat(OSWCR): 37.35232
Decim Long(OSWCR): -121.94114
Original Source: California Department of Water Resources - OSWCR(Well Numbers); California Department of Water Resources - Well Completion Reports

Map Key	Direction	Distance (mi)	Distance (ft)	Elevation (ft)	DB
9	NNW	0.44	2,314.63	70.90	WATER WELLS

WCR No: WCR1999-007463
City: SANTA CLARA
County: Santa Clara
Decimal Latitude: 37.35232
Decimal Longitude: -121.94114
Location: None
Location(OSWCR): None
City(OSWCR): SANTA CLARA
County(OSWCR): Santa Clara
Decimal Lat(OSWCR): 37.35232
Decim Long(OSWCR): -121.94114
Original Source: California Department of Water Resources - OSWCR(Well Numbers); California Department of Water Resources - Well Completion Reports

Map Key	Direction	Distance (mi)	Distance (ft)	Elevation (ft)	DB
9	NNW	0.44	2,314.63	70.90	WATER WELLS

WCR No: WCR0278708
City: None
County: Santa Clara
Decimal Latitude: 37.35232
Decimal Longitude: -121.94114
Location: None
Location(OSWCR): None
City(OSWCR): None
County(OSWCR): Santa Clara
Decimal Lat(OSWCR): 37.35232
Decim Long(OSWCR): -121.94114
Original Source: California Department of Water Resources - OSWCR(Well Numbers); California Department of Water Resources - Well Completion Reports

Map Key	Direction	Distance (mi)	Distance (ft)	Elevation (ft)	DB
9	NNW	0.44	2,314.63	70.90	WATER WELLS

WCR No:	WCR0187057	City(OSWCR):	None
City:	None	County(OSWCR):	Santa Clara
County:	Santa Clara	Decimal Lat(OSWCR):	37.35232
Decimal Latitude:	37.35232	Decim Long(OSWCR):	-121.94114
Decimal Longitude:	-121.94114		
Location:	None		
Location(OSWCR):	None		
Original Source:	California Department of Water Resources - OSWCR(Well Numbers); California Department of Water Resources - Well Completion Reports		

Map Key	Direction	Distance (mi)	Distance (ft)	Elevation (ft)	DB
9	NNW	0.44	2,314.63	70.90	WATER WELLS

WCR No:	WCR1992-006903	City(OSWCR):	SANTA CLARA
City:	SANTA CLARA	County(OSWCR):	Santa Clara
County:	Santa Clara	Decimal Lat(OSWCR):	37.35232
Decimal Latitude:	37.35232	Decim Long(OSWCR):	-121.94114
Decimal Longitude:	-121.94114		
Location:	None		
Location(OSWCR):	None		
Original Source:	California Department of Water Resources - OSWCR(Well Numbers); California Department of Water Resources - Well Completion Reports		

Map Key	Direction	Distance (mi)	Distance (ft)	Elevation (ft)	DB
9	NNW	0.44	2,314.63	70.90	WATER WELLS

WCR No:	WCR1996-000445	City(OSWCR):	SANTA CLARA
City:	SANTA CLARA	County(OSWCR):	Santa Clara
County:	Santa Clara	Decimal Lat(OSWCR):	37.35232
Decimal Latitude:	37.35232	Decim Long(OSWCR):	-121.94114
Decimal Longitude:	-121.94114		
Location:	None		
Location(OSWCR):	None		
Original Source:	California Department of Water Resources - OSWCR(Well Numbers); California Department of Water Resources - Well Completion Reports		

Map Key	Direction	Distance (mi)	Distance (ft)	Elevation (ft)	DB
9	NNW	0.44	2,314.63	70.90	WATER WELLS

WCR No:	WCR1996-002058	City(OSWCR):	SANTA CLARA
City:	SANTA CLARA	County(OSWCR):	Santa Clara
County:	Santa Clara	Decimal Lat(OSWCR):	37.35232
Decimal Latitude:	37.35232	Decim Long(OSWCR):	-121.94114
Decimal Longitude:	-121.94114		
Location:	None		
Location(OSWCR):	None		
Original Source:	California Department of Water Resources - OSWCR(Well Numbers); California Department of Water		

Resources - Well Completion Reports

Map Key	Direction	Distance (mi)	Distance (ft)	Elevation (ft)	DB
9	NNW	0.44	2,314.63	70.90	WATER WELLS

WCR No:	WCR1993-004485	City(OSWCR):	SANTA CLARA
City:	SANTA CLARA	County(OSWCR):	Santa Clara
County:	Santa Clara	Decimal Lat(OSWCR):	37.35232
Decimal Latitude:	37.35232	Decim Long(OSWCR):	-121.94114
Decimal Longitude:	-121.94114		
Location:	None		
Location(OSWCR):	None		
Original Source:	California Department of Water Resources - OSWCR(Well Numbers); California Department of Water Resources - Well Completion Reports		

Map Key	Direction	Distance (mi)	Distance (ft)	Elevation (ft)	DB
9	NNW	0.44	2,314.63	70.90	WATER WELLS

WCR No:	WCR2008-005579	City(OSWCR):	SANTA CLARA
City:	SANTA CLARA	County(OSWCR):	Santa Clara
County:	Santa Clara	Decimal Lat(OSWCR):	37.35232
Decimal Latitude:	37.35232	Decim Long(OSWCR):	-121.94114
Decimal Longitude:	-121.94114		
Location:	1640 LAFAYETTE ST		
Location(OSWCR):	1640 LAFAYETTE ST		
Original Source:	California Department of Water Resources - OSWCR(Well Numbers); California Department of Water Resources - Well Completion Reports		

Map Key	Direction	Distance (mi)	Distance (ft)	Elevation (ft)	DB
9	NNW	0.44	2,314.63	70.90	WATER WELLS

WCR No:	WCR1992-005250	City(OSWCR):	SANTA CLARA
City:	SANTA CLARA	County(OSWCR):	Santa Clara
County:	Santa Clara	Decimal Lat(OSWCR):	37.35232
Decimal Latitude:	37.35232	Decim Long(OSWCR):	-121.94114
Decimal Longitude:	-121.94114		
Location:	None		
Location(OSWCR):	None		
Original Source:	California Department of Water Resources - OSWCR(Well Numbers); California Department of Water Resources - Well Completion Reports		

Map Key	Direction	Distance (mi)	Distance (ft)	Elevation (ft)	DB
9	NNW	0.44	2,314.63	70.90	WATER WELLS

WCR No:	WCR1992-007174	City(OSWCR):	SANTA CLARA
City:	SANTA CLARA	County(OSWCR):	Santa Clara

County:	Santa Clara	Decimal Lat(OSWCR):	37.35232
Decimal Latitude:	37.35232	Decim Long(OSWCR):	-121.94114
Decimal Longitude:	-121.94114		
Location:	None		
Location(OSWCR):	None		
Original Source:	California Department of Water Resources - OSWCR(Well Numbers); California Department of Water Resources - Well Completion Reports		

Map Key	Direction	Distance (mi)	Distance (ft)	Elevation (ft)	DB
9	NNW	0.44	2,314.63	70.90	WATER WELLS

WCR No:	WCR2014-002764	City(OSWCR):	SANTA CLARA
City:	SANTA CLARA	County(OSWCR):	Santa Clara
County:	Santa Clara	Decimal Lat(OSWCR):	37.35232
Decimal Latitude:	37.35232	Decim Long(OSWCR):	-121.94114
Decimal Longitude:	-121.94114		
Location:	2665 THE ALAMEDA		
Location(OSWCR):	2665 THE ALAMEDA		
Original Source:	California Department of Water Resources - OSWCR(Well Numbers); California Department of Water Resources - Well Completion Reports		

Map Key	Direction	Distance (mi)	Distance (ft)	Elevation (ft)	DB
9	NNW	0.44	2,314.63	70.90	WATER WELLS

WCR No:	WCR1993-004484	City(OSWCR):	SANTA CLARA
City:	SANTA CLARA	County(OSWCR):	Santa Clara
County:	Santa Clara	Decimal Lat(OSWCR):	37.35232
Decimal Latitude:	37.35232	Decim Long(OSWCR):	-121.94114
Decimal Longitude:	-121.94114		
Location:	None		
Location(OSWCR):	None		
Original Source:	California Department of Water Resources - OSWCR(Well Numbers); California Department of Water Resources - Well Completion Reports		

Map Key	Direction	Distance (mi)	Distance (ft)	Elevation (ft)	DB
9	NNW	0.44	2,314.63	70.90	WATER WELLS

WCR No:	WCR2015-000195	City(OSWCR):	SANTA CLARA
City:	SANTA CLARA	County(OSWCR):	Santa Clara
County:	Santa Clara	Decimal Lat(OSWCR):	37.35232
Decimal Latitude:	37.35232	Decim Long(OSWCR):	-121.94114
Decimal Longitude:	-121.94114		
Location:	328 WEST BROKAW RD		
Location(OSWCR):	328 WEST BROKAW RD		
Original Source:	California Department of Water Resources - OSWCR(Well Numbers); California Department of Water Resources - Well Completion Reports		

Wells and Additional Sources Detail Report

Map Key	Direction	Distance (mi)	Distance (ft)	Elevation (ft)	DB
9	NNW	0.44	2,314.63	70.90	WATER WELLS

WCR No:	WCR2011-001293	City(OSWCR):	SANTA CLARA
City:	SANTA CLARA	County(OSWCR):	Santa Clara
County:	Santa Clara	Decimal Lat(OSWCR):	37.35232
Decimal Latitude:	37.35232	Decim Long(OSWCR):	-121.94114
Decimal Longitude:	-121.94114		
Location:	2665 THE ALAMEDA		
Location(OSWCR):	2665 THE ALAMEDA		
Original Source:	California Department of Water Resources - OSWCR(Well Numbers); California Department of Water Resources - Well Completion Reports		

Map Key	Direction	Distance (mi)	Distance (ft)	Elevation (ft)	DB
9	NNW	0.44	2,314.63	70.90	WATER WELLS

WCR No:	WCR0198596	City(OSWCR):	SANTA CLARA
City:	SANTA CLARA	County(OSWCR):	Santa Clara
County:	Santa Clara	Decimal Lat(OSWCR):	37.35232
Decimal Latitude:	37.35232	Decim Long(OSWCR):	-121.94114
Decimal Longitude:	-121.94114		
Location:	SOUTH SIDE BENTON AVE		
Location(OSWCR):	SOUTH SIDE BENTON AVE		
Original Source:	California Department of Water Resources - OSWCR(Well Numbers); California Department of Water Resources - Well Completion Reports		

Map Key	Direction	Distance (mi)	Distance (ft)	Elevation (ft)	DB
9	NNW	0.44	2,314.63	70.90	WATER WELLS

WCR No:	WCR1990-007636	City(OSWCR):	SANTA CLARA
City:	SANTA CLARA	County(OSWCR):	Santa Clara
County:	Santa Clara	Decimal Lat(OSWCR):	37.35232
Decimal Latitude:	37.35232	Decim Long(OSWCR):	-121.94114
Decimal Longitude:	-121.94114		
Location:	None		
Location(OSWCR):	None		
Original Source:	California Department of Water Resources - OSWCR(Well Numbers); California Department of Water Resources - Well Completion Reports		

Map Key	Direction	Distance (mi)	Distance (ft)	Elevation (ft)	DB
9	NNW	0.44	2,314.63	70.90	WATER WELLS

WCR No:	WCR1997-004944	City(OSWCR):	SANTA CLARA
City:	SANTA CLARA	County(OSWCR):	Santa Clara
County:	Santa Clara	Decimal Lat(OSWCR):	37.35232
Decimal Latitude:	37.35232	Decim Long(OSWCR):	-121.94114

Decimal Longitude: -121.94114
Location: None
Location(OSWCR): None
Original Source: California Department of Water Resources - OSWCR(Well Numbers); California Department of Water Resources - Well Completion Reports

Map Key	Direction	Distance (mi)	Distance (ft)	Elevation (ft)	DB
9	NNW	0.44	2,314.63	70.90	WATER WELLS

WCR No: WCR2010-005340
City: SANTA CLARA
County: Santa Clara
Decimal Latitude: 37.35232
Decimal Longitude: -121.94114
Location: 556 REED ST
Location(OSWCR): 556 REED ST
City(OSWCR): SANTA CLARA
County(OSWCR): Santa Clara
Decimal Lat(OSWCR): 37.35232
Decim Long(OSWCR): -121.94114
Original Source: California Department of Water Resources - OSWCR(Well Numbers); California Department of Water Resources - Well Completion Reports

Map Key	Direction	Distance (mi)	Distance (ft)	Elevation (ft)	DB
9	NNW	0.44	2,314.63	70.90	WATER WELLS

WCR No: WCR2004-000070
City: SANTA CLARA
County: Santa Clara
Decimal Latitude: 37.35232
Decimal Longitude: -121.94114
Location: None
Location(OSWCR): None
City(OSWCR): SANTA CLARA
County(OSWCR): Santa Clara
Decimal Lat(OSWCR): 37.35232
Decim Long(OSWCR): -121.94114
Original Source: California Department of Water Resources - OSWCR(Well Numbers); California Department of Water Resources - Well Completion Reports

Map Key	Direction	Distance (mi)	Distance (ft)	Elevation (ft)	DB
9	NNW	0.44	2,314.63	70.90	WATER WELLS

WCR No: WCR1996-004438
City: SANTA CLARA
County: Santa Clara
Decimal Latitude: 37.35232
Decimal Longitude: -121.94114
Location: None
Location(OSWCR): None
City(OSWCR): SANTA CLARA
County(OSWCR): Santa Clara
Decimal Lat(OSWCR): 37.35232
Decim Long(OSWCR): -121.94114
Original Source: California Department of Water Resources - OSWCR(Well Numbers); California Department of Water Resources - Well Completion Reports

Map Key	Direction	Distance (mi)	Distance (ft)	Elevation (ft)	DB
9	NNW	0.44	2,314.63	70.90	WATER WELLS

WCR No:	WCR0156188	City(OSWCR):	SANTA CLARA
City:	SANTA CLARA	County(OSWCR):	Santa Clara
County:	Santa Clara	Decimal Lat(OSWCR):	37.35232
Decimal Latitude:	37.35232	Decim Long(OSWCR):	-121.94114
Decimal Longitude:	-121.94114		
Location:	BOUNDED BY BELLOMY CAMPBELL AVE AND NEW		
Location(OSWCR):	BOUNDED BY BELLOMY CAMPBELL AVE AND NEW		
Original Source:	California Department of Water Resources - OSWCR(Well Numbers); California Department of Water Resources - Well Completion Reports		

Map Key	Direction	Distance (mi)	Distance (ft)	Elevation (ft)	DB
9	NNW	0.44	2,314.63	70.90	WATER WELLS

WCR No:	WCR1990-003622	City(OSWCR):	SAN JOSE
City:	SAN JOSE	County(OSWCR):	Santa Clara
County:	Santa Clara	Decimal Lat(OSWCR):	37.35232
Decimal Latitude:	37.35232	Decim Long(OSWCR):	-121.94114
Decimal Longitude:	-121.94114		
Location:	None		
Location(OSWCR):	None		
Original Source:	California Department of Water Resources - OSWCR(Well Numbers); California Department of Water Resources - Well Completion Reports		

Map Key	Direction	Distance (mi)	Distance (ft)	Elevation (ft)	DB
9	NNW	0.44	2,314.63	70.90	WATER WELLS

WCR No:	WCR1992-006896	City(OSWCR):	SANTA CLARA
City:	SANTA CLARA	County(OSWCR):	Santa Clara
County:	Santa Clara	Decimal Lat(OSWCR):	37.35232
Decimal Latitude:	37.35232	Decim Long(OSWCR):	-121.94114
Decimal Longitude:	-121.94114		
Location:	None		
Location(OSWCR):	None		
Original Source:	California Department of Water Resources - OSWCR(Well Numbers); California Department of Water Resources - Well Completion Reports		

Map Key	Direction	Distance (mi)	Distance (ft)	Elevation (ft)	DB
9	NNW	0.44	2,314.63	70.90	WATER WELLS

WCR No:	WCR2008-005583	City(OSWCR):	SANTA CLARA
City:	SANTA CLARA	County(OSWCR):	Santa Clara
County:	Santa Clara	Decimal Lat(OSWCR):	37.35232
Decimal Latitude:	37.35232	Decim Long(OSWCR):	-121.94114
Decimal Longitude:	-121.94114		
Location:	1640 LAFAYETTE ST		

Location(OSWCR): 1640 LAFAYETTE ST
Original Source: California Department of Water Resources - OSWCR(Well Numbers); California Department of Water Resources - Well Completion Reports

Map Key	Direction	Distance (mi)	Distance (ft)	Elevation (ft)	DB
9	NNW	0.44	2,314.63	70.90	WATER WELLS

WCR No: WCR1992-005177
City: SANTA CLARA
County: Santa Clara
Decimal Latitude: 37.35232
Decimal Longitude: -121.94114
Location: None
Location(OSWCR): None
City(OSWCR): SANTA CLARA
County(OSWCR): Santa Clara
Decimal Lat(OSWCR): 37.35232
Decim Long(OSWCR): -121.94114
Original Source: California Department of Water Resources - OSWCR(Well Numbers); California Department of Water Resources - Well Completion Reports

Map Key	Direction	Distance (mi)	Distance (ft)	Elevation (ft)	DB
9	NNW	0.44	2,314.63	70.90	WATER WELLS

WCR No: WCR1993-004233
City: SANTA CLARA
County: Santa Clara
Decimal Latitude: 37.35232
Decimal Longitude: -121.94114
Location: None
Location(OSWCR): None
City(OSWCR): SANTA CLARA
County(OSWCR): Santa Clara
Decimal Lat(OSWCR): 37.35232
Decim Long(OSWCR): -121.94114
Original Source: California Department of Water Resources - OSWCR(Well Numbers); California Department of Water Resources - Well Completion Reports

Map Key	Direction	Distance (mi)	Distance (ft)	Elevation (ft)	DB
9	NNW	0.44	2,314.63	70.90	WATER WELLS

WCR No: WCR2003-004538
City: SANTA CLARA
County: Santa Clara
Decimal Latitude: 37.35232
Decimal Longitude: -121.94114
Location: None
Location(OSWCR): None
City(OSWCR): SANTA CLARA
County(OSWCR): Santa Clara
Decimal Lat(OSWCR): 37.35232
Decim Long(OSWCR): -121.94114
Original Source: California Department of Water Resources - OSWCR(Well Numbers); California Department of Water Resources - Well Completion Reports

Map Key	Direction	Distance (mi)	Distance (ft)	Elevation (ft)	DB
9	NNW	0.44	2,314.63	70.90	WATER WELLS

Wells and Additional Sources Detail Report

WCR No:	WCR1999-003159	City(OSWCR):	SANTA CLARA
City:	SANTA CLARA	County(OSWCR):	Santa Clara
County:	Santa Clara	Decimal Lat(OSWCR):	37.35232
Decimal Latitude:	37.35232	Decim Long(OSWCR):	-121.94114
Decimal Longitude:	-121.94114		
Location:	None		
Location(OSWCR):	None		
Original Source:	California Department of Water Resources - OSWCR(Well Numbers); California Department of Water Resources - Well Completion Reports		

Map Key	Direction	Distance (mi)	Distance (ft)	Elevation (ft)	DB
9	NNW	0.44	2,314.63	70.90	WATER WELLS

WCR No:	WCR2002-005102	City(OSWCR):	SANTA CLARA
City:	SANTA CLARA	County(OSWCR):	Santa Clara
County:	Santa Clara	Decimal Lat(OSWCR):	37.35232
Decimal Latitude:	37.35232	Decim Long(OSWCR):	-121.94114
Decimal Longitude:	-121.94114		
Location:	None		
Location(OSWCR):	None		
Original Source:	California Department of Water Resources - OSWCR(Well Numbers); California Department of Water Resources - Well Completion Reports		

Map Key	Direction	Distance (mi)	Distance (ft)	Elevation (ft)	DB
9	NNW	0.44	2,314.63	70.90	WATER WELLS

WCR No:	WCR1991-007916	City(OSWCR):	SANTA CLARA
City:	SANTA CLARA	County(OSWCR):	Santa Clara
County:	Santa Clara	Decimal Lat(OSWCR):	37.35232
Decimal Latitude:	37.35232	Decim Long(OSWCR):	-121.94114
Decimal Longitude:	-121.94114		
Location:	None		
Location(OSWCR):	None		
Original Source:	California Department of Water Resources - OSWCR(Well Numbers); California Department of Water Resources - Well Completion Reports		

Map Key	Direction	Distance (mi)	Distance (ft)	Elevation (ft)	DB
9	NNW	0.44	2,314.63	70.90	WATER WELLS

WCR No:	WCR2011-001333	City(OSWCR):	SANTA CLARA
City:	SANTA CLARA	County(OSWCR):	Santa Clara
County:	Santa Clara	Decimal Lat(OSWCR):	37.35232
Decimal Latitude:	37.35232	Decim Long(OSWCR):	-121.94114
Decimal Longitude:	-121.94114		
Location:	2665 THE ALAMEDA		
Location(OSWCR):	2665 THE ALAMEDA		
Original Source:	California Department of Water Resources - OSWCR(Well Numbers); California Department of Water		

Resources - Well Completion Reports

Map Key	Direction	Distance (mi)	Distance (ft)	Elevation (ft)	DB
9	NNW	0.44	2,314.63	70.90	WATER WELLS

WCR No:	WCR1999-002592	City(OSWCR):	SANTA CLARA
City:	SANTA CLARA	County(OSWCR):	Santa Clara
County:	Santa Clara	Decimal Lat(OSWCR):	37.35232
Decimal Latitude:	37.35232	Decim Long(OSWCR):	-121.94114
Decimal Longitude:	-121.94114		
Location:	None		
Location(OSWCR):	None		
Original Source:	California Department of Water Resources - OSWCR(Well Numbers); California Department of Water Resources - Well Completion Reports		

Map Key	Direction	Distance (mi)	Distance (ft)	Elevation (ft)	DB
9	NNW	0.44	2,314.63	70.90	WATER WELLS

WCR No:	WCR1992-006459	City(OSWCR):	SANTA CLARA
City:	SANTA CLARA	County(OSWCR):	Santa Clara
County:	Santa Clara	Decimal Lat(OSWCR):	37.35232
Decimal Latitude:	37.35232	Decim Long(OSWCR):	-121.94114
Decimal Longitude:	-121.94114		
Location:	None		
Location(OSWCR):	None		
Original Source:	California Department of Water Resources - OSWCR(Well Numbers); California Department of Water Resources - Well Completion Reports		

Map Key	Direction	Distance (mi)	Distance (ft)	Elevation (ft)	DB
9	NNW	0.44	2,314.63	70.90	WATER WELLS

WCR No:	WCR1993-007067	City(OSWCR):	SANTA CLARA
City:	SANTA CLARA	County(OSWCR):	Santa Clara
County:	Santa Clara	Decimal Lat(OSWCR):	37.35232
Decimal Latitude:	37.35232	Decim Long(OSWCR):	-121.94114
Decimal Longitude:	-121.94114		
Location:	None		
Location(OSWCR):	None		
Original Source:	California Department of Water Resources - OSWCR(Well Numbers); California Department of Water Resources - Well Completion Reports		

Map Key	Direction	Distance (mi)	Distance (ft)	Elevation (ft)	DB
9	NNW	0.44	2,314.63	70.90	WATER WELLS

WCR No:	WCR1999-002619	City(OSWCR):	SANTA CLARA
City:	SANTA CLARA	County(OSWCR):	Santa Clara

County:	Santa Clara	Decimal Lat(OSWCR):	37.35232
Decimal Latitude:	37.35232	Decim Long(OSWCR):	-121.94114
Decimal Longitude:	-121.94114		
Location:	None		
Location(OSWCR):	None		
Original Source:	California Department of Water Resources - OSWCR(Well Numbers); California Department of Water Resources - Well Completion Reports		

Map Key	Direction	Distance (mi)	Distance (ft)	Elevation (ft)	DB
9	NNW	0.44	2,314.63	70.90	WATER WELLS

WCR No:	WCR1992-007175	City(OSWCR):	SANTA CLARA
City:	SANTA CLARA	County(OSWCR):	Santa Clara
County:	Santa Clara	Decimal Lat(OSWCR):	37.35232
Decimal Latitude:	37.35232	Decim Long(OSWCR):	-121.94114
Decimal Longitude:	-121.94114		
Location:	None		
Location(OSWCR):	None		
Original Source:	California Department of Water Resources - OSWCR(Well Numbers); California Department of Water Resources - Well Completion Reports		

Map Key	Direction	Distance (mi)	Distance (ft)	Elevation (ft)	DB
9	NNW	0.44	2,314.63	70.90	WATER WELLS

WCR No:	WCR1999-001811	City(OSWCR):	SANTA CLARA
City:	SANTA CLARA	County(OSWCR):	Santa Clara
County:	Santa Clara	Decimal Lat(OSWCR):	37.35232
Decimal Latitude:	37.35232	Decim Long(OSWCR):	-121.94114
Decimal Longitude:	-121.94114		
Location:	None		
Location(OSWCR):	None		
Original Source:	California Department of Water Resources - OSWCR(Well Numbers); California Department of Water Resources - Well Completion Reports		

Map Key	Direction	Distance (mi)	Distance (ft)	Elevation (ft)	DB
9	NNW	0.44	2,314.63	70.90	WATER WELLS

WCR No:	WCR1993-007062	City(OSWCR):	SANTA CLARA
City:	SANTA CLARA	County(OSWCR):	Santa Clara
County:	Santa Clara	Decimal Lat(OSWCR):	37.35232
Decimal Latitude:	37.35232	Decim Long(OSWCR):	-121.94114
Decimal Longitude:	-121.94114		
Location:	None		
Location(OSWCR):	None		
Original Source:	California Department of Water Resources - OSWCR(Well Numbers); California Department of Water Resources - Well Completion Reports		

Wells and Additional Sources Detail Report

Map Key	Direction	Distance (mi)	Distance (ft)	Elevation (ft)	DB
9	NNW	0.44	2,314.63	70.90	WATER WELLS

WCR No:	WCR1993-004687	City(OSWCR):	SANTA CLARA
City:	SANTA CLARA	County(OSWCR):	Santa Clara
County:	Santa Clara	Decimal Lat(OSWCR):	37.35232
Decimal Latitude:	37.35232	Decim Long(OSWCR):	-121.94114
Decimal Longitude:	-121.94114		
Location:	None		
Location(OSWCR):	None		
Original Source:	California Department of Water Resources - OSWCR(Well Numbers); California Department of Water Resources - Well Completion Reports		

Map Key	Direction	Distance (mi)	Distance (ft)	Elevation (ft)	DB
9	NNW	0.44	2,314.63	70.90	WATER WELLS

WCR No:	WCR1997-000328	City(OSWCR):	SANTA CLARA
City:	SANTA CLARA	County(OSWCR):	Santa Clara
County:	Santa Clara	Decimal Lat(OSWCR):	37.35232
Decimal Latitude:	37.35232	Decim Long(OSWCR):	-121.94114
Decimal Longitude:	-121.94114		
Location:	None		
Location(OSWCR):	None		
Original Source:	California Department of Water Resources - OSWCR(Well Numbers); California Department of Water Resources - Well Completion Reports		

Map Key	Direction	Distance (mi)	Distance (ft)	Elevation (ft)	DB
9	NNW	0.44	2,314.63	70.90	WATER WELLS

WCR No:	WCR1996-006051	City(OSWCR):	SANTA CLARA
City:	SANTA CLARA	County(OSWCR):	Santa Clara
County:	Santa Clara	Decimal Lat(OSWCR):	37.35232
Decimal Latitude:	37.35232	Decim Long(OSWCR):	-121.94114
Decimal Longitude:	-121.94114		
Location:	None		
Location(OSWCR):	None		
Original Source:	California Department of Water Resources - OSWCR(Well Numbers); California Department of Water Resources - Well Completion Reports		

Map Key	Direction	Distance (mi)	Distance (ft)	Elevation (ft)	DB
9	NNW	0.44	2,314.63	70.90	WATER WELLS

WCR No:	WCR0125665	City(OSWCR):	None
City:	None	County(OSWCR):	Santa Clara
County:	Santa Clara	Decimal Lat(OSWCR):	37.35232
Decimal Latitude:	37.35232	Decim Long(OSWCR):	-121.94114

Decimal Longitude: -121.94114
Location: None
Location(OSWCR): None
Original Source: California Department of Water Resources - OSWCR(Well Numbers); California Department of Water Resources - Well Completion Reports

Map Key	Direction	Distance (mi)	Distance (ft)	Elevation (ft)	DB
9	NNW	0.44	2,314.63	70.90	WATER WELLS

WCR No: WCR1999-001816
City: SANTA CLARA
County: Santa Clara
Decimal Latitude: 37.35232
Decimal Longitude: -121.94114
Location: None
Location(OSWCR): None
City(OSWCR): SANTA CLARA
County(OSWCR): Santa Clara
Decimal Lat(OSWCR): 37.35232
Decim Long(OSWCR): -121.94114
Original Source: California Department of Water Resources - OSWCR(Well Numbers); California Department of Water Resources - Well Completion Reports

Map Key	Direction	Distance (mi)	Distance (ft)	Elevation (ft)	DB
9	NNW	0.44	2,314.63	70.90	WATER WELLS

WCR No: WCR1986-007423
City: SANTA CLARA
County: Santa Clara
Decimal Latitude: 37.35232
Decimal Longitude: -121.94114
Location: None
Location(OSWCR): None
City(OSWCR): SANTA CLARA
County(OSWCR): Santa Clara
Decimal Lat(OSWCR): 37.35232
Decim Long(OSWCR): -121.94114
Original Source: California Department of Water Resources - OSWCR(Well Numbers); California Department of Water Resources - Well Completion Reports

Map Key	Direction	Distance (mi)	Distance (ft)	Elevation (ft)	DB
9	NNW	0.44	2,314.63	70.90	WATER WELLS

WCR No: WCR2010-004687
City: SANTA CLARA
County: Santa Clara
Decimal Latitude: 37.35232
Decimal Longitude: -121.94114
Location: 3290 THE ALAMEDA
Location(OSWCR): 3290 THE ALAMEDA
City(OSWCR): SANTA CLARA
County(OSWCR): Santa Clara
Decimal Lat(OSWCR): 37.35232
Decim Long(OSWCR): -121.94114
Original Source: California Department of Water Resources - OSWCR(Well Numbers); California Department of Water Resources - Well Completion Reports

Map Key	Direction	Distance (mi)	Distance (ft)	Elevation (ft)	DB
9	NNW	0.44	2,314.63	70.90	WATER WELLS

WCR No:	WCR2008-001411	City(OSWCR):	SANTA CLARA
City:	SANTA CLARA	County(OSWCR):	Santa Clara
County:	Santa Clara	Decimal Lat(OSWCR):	37.35232
Decimal Latitude:	37.35232	Decim Long(OSWCR):	-121.94114
Decimal Longitude:	-121.94114		
Location:	300 MARTIN AVE		
Location(OSWCR):	300 MARTIN AVE		
Original Source:	California Department of Water Resources - OSWCR(Well Numbers); California Department of Water Resources - Well Completion Reports		

Map Key	Direction	Distance (mi)	Distance (ft)	Elevation (ft)	DB
9	NNW	0.44	2,314.63	70.90	WATER WELLS

WCR No:	WCR1992-005247	City(OSWCR):	SANTA CLARA
City:	SANTA CLARA	County(OSWCR):	Santa Clara
County:	Santa Clara	Decimal Lat(OSWCR):	37.35232
Decimal Latitude:	37.35232	Decim Long(OSWCR):	-121.94114
Decimal Longitude:	-121.94114		
Location:	None		
Location(OSWCR):	None		
Original Source:	California Department of Water Resources - OSWCR(Well Numbers); California Department of Water Resources - Well Completion Reports		

Map Key	Direction	Distance (mi)	Distance (ft)	Elevation (ft)	DB
9	NNW	0.44	2,314.63	70.90	WATER WELLS

WCR No:	WCR1997-003930	City(OSWCR):	SANTA CLARA
City:	SANTA CLARA	County(OSWCR):	Santa Clara
County:	Santa Clara	Decimal Lat(OSWCR):	37.35232
Decimal Latitude:	37.35232	Decim Long(OSWCR):	-121.94114
Decimal Longitude:	-121.94114		
Location:	None		
Location(OSWCR):	None		
Original Source:	California Department of Water Resources - OSWCR(Well Numbers); California Department of Water Resources - Well Completion Reports		

Map Key	Direction	Distance (mi)	Distance (ft)	Elevation (ft)	DB
9	NNW	0.44	2,314.63	70.90	WATER WELLS

WCR No:	WCR0055190	City(OSWCR):	None
City:	None	County(OSWCR):	Santa Clara
County:	Santa Clara	Decimal Lat(OSWCR):	37.35232
Decimal Latitude:	37.35232	Decim Long(OSWCR):	-121.94114
Decimal Longitude:	-121.94114		
Location:	None		

Location(OSWCR): None
Original Source: California Department of Water Resources - OSWCR(Well Numbers); California Department of Water Resources - Well Completion Reports

Map Key	Direction	Distance (mi)	Distance (ft)	Elevation (ft)	DB
9	NNW	0.44	2,314.63	70.90	WATER WELLS

WCR No: WCR0265441
City: None
County: Santa Clara
Decimal Latitude: 37.35232
Decimal Longitude: -121.94114
Location: None
Location(OSWCR): None
City(OSWCR): None
County(OSWCR): Santa Clara
Decimal Lat(OSWCR): 37.35232
Decim Long(OSWCR): -121.94114
Original Source: California Department of Water Resources - OSWCR(Well Numbers); California Department of Water Resources - Well Completion Reports

Map Key	Direction	Distance (mi)	Distance (ft)	Elevation (ft)	DB
9	NNW	0.44	2,314.63	70.90	WATER WELLS

WCR No: WCR1990-013025
City: SANTA CLARA
County: Santa Clara
Decimal Latitude: 37.35232
Decimal Longitude: -121.94114
Location: None
Location(OSWCR): None
City(OSWCR): SANTA CLARA
County(OSWCR): Santa Clara
Decimal Lat(OSWCR): 37.35232
Decim Long(OSWCR): -121.94114
Original Source: California Department of Water Resources - OSWCR(Well Numbers); California Department of Water Resources - Well Completion Reports

Map Key	Direction	Distance (mi)	Distance (ft)	Elevation (ft)	DB
9	NNW	0.44	2,314.63	70.90	WATER WELLS

WCR No: WCR0308528
City: None
County: Santa Clara
Decimal Latitude: 37.35232
Decimal Longitude: -121.94114
Location: None
Location(OSWCR): None
City(OSWCR): None
County(OSWCR): Santa Clara
Decimal Lat(OSWCR): 37.35232
Decim Long(OSWCR): -121.94114
Original Source: California Department of Water Resources - OSWCR(Well Numbers); California Department of Water Resources - Well Completion Reports

Map Key	Direction	Distance (mi)	Distance (ft)	Elevation (ft)	DB
9	NNW	0.44	2,314.63	70.90	WATER WELLS

Wells and Additional Sources Detail Report

WCR No:	WCR0225539	City(OSWCR):	None
City:	None	County(OSWCR):	Santa Clara
County:	Santa Clara	Decimal Lat(OSWCR):	37.35232
Decimal Latitude:	37.35232	Decim Long(OSWCR):	-121.94114
Decimal Longitude:	-121.94114		
Location:	None		
Location(OSWCR):	None		
Original Source:	California Department of Water Resources - OSWCR(Well Numbers); California Department of Water Resources - Well Completion Reports		

Map Key	Direction	Distance (mi)	Distance (ft)	Elevation (ft)	DB
9	NNW	0.44	2,314.63	70.90	WATER WELLS

WCR No:	WCR1990-007631	City(OSWCR):	SANTA CLARA
City:	SANTA CLARA	County(OSWCR):	Santa Clara
County:	Santa Clara	Decimal Lat(OSWCR):	37.35232
Decimal Latitude:	37.35232	Decim Long(OSWCR):	-121.94114
Decimal Longitude:	-121.94114		
Location:	None		
Location(OSWCR):	None		
Original Source:	California Department of Water Resources - OSWCR(Well Numbers); California Department of Water Resources - Well Completion Reports		

Map Key	Direction	Distance (mi)	Distance (ft)	Elevation (ft)	DB
9	NNW	0.44	2,314.63	70.90	WATER WELLS

WCR No:	WCR1998-003706	City(OSWCR):	SANTA CLARA
City:	SANTA CLARA	County(OSWCR):	Santa Clara
County:	Santa Clara	Decimal Lat(OSWCR):	37.35232
Decimal Latitude:	37.35232	Decim Long(OSWCR):	-121.94114
Decimal Longitude:	-121.94114		
Location:	None		
Location(OSWCR):	None		
Original Source:	California Department of Water Resources - OSWCR(Well Numbers); California Department of Water Resources - Well Completion Reports		

Map Key	Direction	Distance (mi)	Distance (ft)	Elevation (ft)	DB
9	NNW	0.44	2,314.63	70.90	WATER WELLS

WCR No:	WCR1996-002061	City(OSWCR):	SANTA CLARA
City:	SANTA CLARA	County(OSWCR):	Santa Clara
County:	Santa Clara	Decimal Lat(OSWCR):	37.35232
Decimal Latitude:	37.35232	Decim Long(OSWCR):	-121.94114
Decimal Longitude:	-121.94114		
Location:	None		
Location(OSWCR):	None		
Original Source:	California Department of Water Resources - OSWCR(Well Numbers); California Department of Water		

Resources - Well Completion Reports

Map Key	Direction	Distance (mi)	Distance (ft)	Elevation (ft)	DB
9	NNW	0.44	2,314.63	70.90	WATER WELLS

WCR No:	WCR2000-005801	City(OSWCR):	SANTA CLARA
City:	SANTA CLARA	County(OSWCR):	Santa Clara
County:	Santa Clara	Decimal Lat(OSWCR):	37.35232
Decimal Latitude:	37.35232	Decim Long(OSWCR):	-121.94114
Decimal Longitude:	-121.94114		
Location:	None		
Location(OSWCR):	None		
Original Source:	California Department of Water Resources - OSWCR(Well Numbers); California Department of Water Resources - Well Completion Reports		

Map Key	Direction	Distance (mi)	Distance (ft)	Elevation (ft)	DB
9	NNW	0.44	2,314.63	70.90	WATER WELLS

WCR No:	WCR1996-004441	City(OSWCR):	SANTA CLARA
City:	SANTA CLARA	County(OSWCR):	Santa Clara
County:	Santa Clara	Decimal Lat(OSWCR):	37.35232
Decimal Latitude:	37.35232	Decim Long(OSWCR):	-121.94114
Decimal Longitude:	-121.94114		
Location:	None		
Location(OSWCR):	None		
Original Source:	California Department of Water Resources - OSWCR(Well Numbers); California Department of Water Resources - Well Completion Reports		

Map Key	Direction	Distance (mi)	Distance (ft)	Elevation (ft)	DB
9	NNW	0.44	2,314.63	70.90	WATER WELLS

WCR No:	WCR2009-003228	City(OSWCR):	SANTA CLARA
City:	SANTA CLARA	County(OSWCR):	Santa Clara
County:	Santa Clara	Decimal Lat(OSWCR):	37.35232
Decimal Latitude:	37.35232	Decim Long(OSWCR):	-121.94114
Decimal Longitude:	-121.94114		
Location:	1601 COLEMAN AVE		
Location(OSWCR):	1601 COLEMAN AVE		
Original Source:	California Department of Water Resources - OSWCR(Well Numbers); California Department of Water Resources - Well Completion Reports		

Map Key	Direction	Distance (mi)	Distance (ft)	Elevation (ft)	DB
9	NNW	0.44	2,314.63	70.90	WATER WELLS

WCR No:	WCR2008-005427	City(OSWCR):	SANTA CLARA
City:	SANTA CLARA	County(OSWCR):	Santa Clara

County:	Santa Clara	Decimal Lat(OSWCR):	37.35232
Decimal Latitude:	37.35232	Decim Long(OSWCR):	-121.94114
Decimal Longitude:	-121.94114		
Location:	1640 LAFAYETTE ST		
Location(OSWCR):	1640 LAFAYETTE ST		
Original Source:	California Department of Water Resources - OSWCR(Well Numbers); California Department of Water Resources - Well Completion Reports		

Map Key	Direction	Distance (mi)	Distance (ft)	Elevation (ft)	DB
9	NNW	0.44	2,314.63	70.90	WATER WELLS

WCR No:	WCR1990-013026	City(OSWCR):	SANTA CLARA
City:	SANTA CLARA	County(OSWCR):	Santa Clara
County:	Santa Clara	Decimal Lat(OSWCR):	37.35232
Decimal Latitude:	37.35232	Decim Long(OSWCR):	-121.94114
Decimal Longitude:	-121.94114		
Location:	None		
Location(OSWCR):	None		
Original Source:	California Department of Water Resources - OSWCR(Well Numbers); California Department of Water Resources - Well Completion Reports		

Map Key	Direction	Distance (mi)	Distance (ft)	Elevation (ft)	DB
9	NNW	0.44	2,314.63	70.90	WATER WELLS

WCR No:	WCR1990-003626	City(OSWCR):	SAN JOSE
City:	SAN JOSE	County(OSWCR):	Santa Clara
County:	Santa Clara	Decimal Lat(OSWCR):	37.35232
Decimal Latitude:	37.35232	Decim Long(OSWCR):	-121.94114
Decimal Longitude:	-121.94114		
Location:	None		
Location(OSWCR):	None		
Original Source:	California Department of Water Resources - OSWCR(Well Numbers); California Department of Water Resources - Well Completion Reports		

Map Key	Direction	Distance (mi)	Distance (ft)	Elevation (ft)	DB
9	NNW	0.44	2,314.63	70.90	WATER WELLS

WCR No:	WCR1999-002591	City(OSWCR):	SANTA CLARA
City:	SANTA CLARA	County(OSWCR):	Santa Clara
County:	Santa Clara	Decimal Lat(OSWCR):	37.35232
Decimal Latitude:	37.35232	Decim Long(OSWCR):	-121.94114
Decimal Longitude:	-121.94114		
Location:	None		
Location(OSWCR):	None		
Original Source:	California Department of Water Resources - OSWCR(Well Numbers); California Department of Water Resources - Well Completion Reports		

Wells and Additional Sources Detail Report

Map Key	Direction	Distance (mi)	Distance (ft)	Elevation (ft)	DB
9	NNW	0.44	2,314.63	70.90	WATER WELLS

WCR No:	WCR2003-008453	City(OSWCR):	SANTA CLARA
City:	SANTA CLARA	County(OSWCR):	Santa Clara
County:	Santa Clara	Decimal Lat(OSWCR):	37.35232
Decimal Latitude:	37.35232	Decim Long(OSWCR):	-121.94114
Decimal Longitude:	-121.94114		
Location:	None		
Location(OSWCR):	None		
Original Source:	California Department of Water Resources - OSWCR(Well Numbers); California Department of Water Resources - Well Completion Reports		

Map Key	Direction	Distance (mi)	Distance (ft)	Elevation (ft)	DB
9	NNW	0.44	2,314.63	70.90	WATER WELLS

WCR No:	WCR2008-003912	City(OSWCR):	SANTA CLARA
City:	SANTA CLARA	County(OSWCR):	Santa Clara
County:	Santa Clara	Decimal Lat(OSWCR):	37.35232
Decimal Latitude:	37.35232	Decim Long(OSWCR):	-121.94114
Decimal Longitude:	-121.94114		
Location:	None		
Location(OSWCR):	None		
Original Source:	California Department of Water Resources - OSWCR(Well Numbers); California Department of Water Resources - Well Completion Reports		

Map Key	Direction	Distance (mi)	Distance (ft)	Elevation (ft)	DB
9	NNW	0.44	2,314.63	70.90	WATER WELLS

WCR No:	WCR1990-013028	City(OSWCR):	SANTA CLARA
City:	SANTA CLARA	County(OSWCR):	Santa Clara
County:	Santa Clara	Decimal Lat(OSWCR):	37.35232
Decimal Latitude:	37.35232	Decim Long(OSWCR):	-121.94114
Decimal Longitude:	-121.94114		
Location:	None		
Location(OSWCR):	None		
Original Source:	California Department of Water Resources - OSWCR(Well Numbers); California Department of Water Resources - Well Completion Reports		

Map Key	Direction	Distance (mi)	Distance (ft)	Elevation (ft)	DB
9	NNW	0.44	2,314.63	70.90	WATER WELLS

WCR No:	WCR1998-003705	City(OSWCR):	SANTA CLARA
City:	SANTA CLARA	County(OSWCR):	Santa Clara
County:	Santa Clara	Decimal Lat(OSWCR):	37.35232
Decimal Latitude:	37.35232	Decim Long(OSWCR):	-121.94114

Decimal Longitude: -121.94114
Location: None
Location(OSWCR): None
Original Source: California Department of Water Resources - OSWCR(Well Numbers); California Department of Water Resources - Well Completion Reports

Map Key	Direction	Distance (mi)	Distance (ft)	Elevation (ft)	DB
9	NNW	0.44	2,314.63	70.90	WATER WELLS

WCR No: WCR1998-001561
City: SANTA CLARA
County: Santa Clara
Decimal Latitude: 37.35232
Decimal Longitude: -121.94114
Location: None
Location(OSWCR): None
City(OSWCR): SANTA CLARA
County(OSWCR): Santa Clara
Decimal Lat(OSWCR): 37.35232
Decim Long(OSWCR): -121.94114
Original Source: California Department of Water Resources - OSWCR(Well Numbers); California Department of Water Resources - Well Completion Reports

Map Key	Direction	Distance (mi)	Distance (ft)	Elevation (ft)	DB
9	NNW	0.44	2,314.63	70.90	WATER WELLS

WCR No: WCR1999-003429
City: SANTA CLARA
County: Santa Clara
Decimal Latitude: 37.35232
Decimal Longitude: -121.94114
Location: None
Location(OSWCR): None
City(OSWCR): SANTA CLARA
County(OSWCR): Santa Clara
Decimal Lat(OSWCR): 37.35232
Decim Long(OSWCR): -121.94114
Original Source: California Department of Water Resources - OSWCR(Well Numbers); California Department of Water Resources - Well Completion Reports

Map Key	Direction	Distance (mi)	Distance (ft)	Elevation (ft)	DB
9	NNW	0.44	2,314.63	70.90	WATER WELLS

WCR No: WCR1993-004482
City: SANTA CLARA
County: Santa Clara
Decimal Latitude: 37.35232
Decimal Longitude: -121.94114
Location: None
Location(OSWCR): None
City(OSWCR): SANTA CLARA
County(OSWCR): Santa Clara
Decimal Lat(OSWCR): 37.35232
Decim Long(OSWCR): -121.94114
Original Source: California Department of Water Resources - OSWCR(Well Numbers); California Department of Water Resources - Well Completion Reports

Map Key	Direction	Distance (mi)	Distance (ft)	Elevation (ft)	DB
9	NNW	0.44	2,314.63	70.90	WATER WELLS

WCR No:	WCR1989-009711	City(OSWCR):	SAN JOSE
City:	SAN JOSE	County(OSWCR):	Santa Clara
County:	Santa Clara	Decimal Lat(OSWCR):	37.35232
Decimal Latitude:	37.35232	Decim Long(OSWCR):	-121.94114
Decimal Longitude:	-121.94114		
Location:	None		
Location(OSWCR):	None		
Original Source:	California Department of Water Resources - OSWCR(Well Numbers); California Department of Water Resources - Well Completion Reports		

Map Key	Direction	Distance (mi)	Distance (ft)	Elevation (ft)	DB
9	NNW	0.44	2,314.63	70.90	WATER WELLS

WCR No:	WCR1996-002062	City(OSWCR):	SANTA CLARA
City:	SANTA CLARA	County(OSWCR):	Santa Clara
County:	Santa Clara	Decimal Lat(OSWCR):	37.35232
Decimal Latitude:	37.35232	Decim Long(OSWCR):	-121.94114
Decimal Longitude:	-121.94114		
Location:	None		
Location(OSWCR):	None		
Original Source:	California Department of Water Resources - OSWCR(Well Numbers); California Department of Water Resources - Well Completion Reports		

Map Key	Direction	Distance (mi)	Distance (ft)	Elevation (ft)	DB
9	NNW	0.44	2,314.63	70.90	WATER WELLS

WCR No:	WCR1999-003213	City(OSWCR):	SANTA CLARA
City:	SANTA CLARA	County(OSWCR):	Santa Clara
County:	Santa Clara	Decimal Lat(OSWCR):	37.35232
Decimal Latitude:	37.35232	Decim Long(OSWCR):	-121.94114
Decimal Longitude:	-121.94114		
Location:	None		
Location(OSWCR):	None		
Original Source:	California Department of Water Resources - OSWCR(Well Numbers); California Department of Water Resources - Well Completion Reports		

Map Key	Direction	Distance (mi)	Distance (ft)	Elevation (ft)	DB
9	NNW	0.44	2,314.63	70.90	WATER WELLS

WCR No:	WCR1996-001954	City(OSWCR):	SANTA CLARA
City:	SANTA CLARA	County(OSWCR):	Santa Clara
County:	Santa Clara	Decimal Lat(OSWCR):	37.35232
Decimal Latitude:	37.35232	Decim Long(OSWCR):	-121.94114
Decimal Longitude:	-121.94114		
Location:	None		

Location(OSWCR): None
Original Source: California Department of Water Resources - OSWCR(Well Numbers); California Department of Water Resources - Well Completion Reports

Map Key	Direction	Distance (mi)	Distance (ft)	Elevation (ft)	DB
9	NNW	0.44	2,314.63	70.90	WATER WELLS

WCR No: WCR1996-004450
City: SANTA CLARA
County: Santa Clara
Decimal Latitude: 37.35232
Decimal Longitude: -121.94114
Location: None
Location(OSWCR): None
City(OSWCR): SANTA CLARA
County(OSWCR): Santa Clara
Decimal Lat(OSWCR): 37.35232
Decim Long(OSWCR): -121.94114
Original Source: California Department of Water Resources - OSWCR(Well Numbers); California Department of Water Resources - Well Completion Reports

Map Key	Direction	Distance (mi)	Distance (ft)	Elevation (ft)	DB
9	NNW	0.44	2,314.63	70.90	WATER WELLS

WCR No: WCR1996-002322
City: SANTA CLARA
County: Santa Clara
Decimal Latitude: 37.35232
Decimal Longitude: -121.94114
Location: None
Location(OSWCR): None
City(OSWCR): SANTA CLARA
County(OSWCR): Santa Clara
Decimal Lat(OSWCR): 37.35232
Decim Long(OSWCR): -121.94114
Original Source: California Department of Water Resources - OSWCR(Well Numbers); California Department of Water Resources - Well Completion Reports

Map Key	Direction	Distance (mi)	Distance (ft)	Elevation (ft)	DB
9	NNW	0.44	2,314.63	70.90	WATER WELLS

WCR No: WCR1999-003247
City: SANTA CLARA
County: Santa Clara
Decimal Latitude: 37.35232
Decimal Longitude: -121.94114
Location: None
Location(OSWCR): None
City(OSWCR): SANTA CLARA
County(OSWCR): Santa Clara
Decimal Lat(OSWCR): 37.35232
Decim Long(OSWCR): -121.94114
Original Source: California Department of Water Resources - OSWCR(Well Numbers); California Department of Water Resources - Well Completion Reports

Map Key	Direction	Distance (mi)	Distance (ft)	Elevation (ft)	DB
9	NNW	0.44	2,314.63	70.90	WATER WELLS

Wells and Additional Sources Detail Report

WCR No:	WCR1997-004820	City(OSWCR):	SANTA CLARA
City:	SANTA CLARA	County(OSWCR):	Santa Clara
County:	Santa Clara	Decimal Lat(OSWCR):	37.35232
Decimal Latitude:	37.35232	Decim Long(OSWCR):	-121.94114
Decimal Longitude:	-121.94114		
Location:	None		
Location(OSWCR):	None		
Original Source:	California Department of Water Resources - OSWCR(Well Numbers); California Department of Water Resources - Well Completion Reports		

Map Key	Direction	Distance (mi)	Distance (ft)	Elevation (ft)	DB
9	NNW	0.44	2,314.63	70.90	WATER WELLS

WCR No:	WCR1990-003615	City(OSWCR):	SAN JOSE
City:	SAN JOSE	County(OSWCR):	Santa Clara
County:	Santa Clara	Decimal Lat(OSWCR):	37.35232
Decimal Latitude:	37.35232	Decim Long(OSWCR):	-121.94114
Decimal Longitude:	-121.94114		
Location:	None		
Location(OSWCR):	None		
Original Source:	California Department of Water Resources - OSWCR(Well Numbers); California Department of Water Resources - Well Completion Reports		

Map Key	Direction	Distance (mi)	Distance (ft)	Elevation (ft)	DB
9	NNW	0.44	2,314.63	70.90	WATER WELLS

WCR No:	WCR1992-005289	City(OSWCR):	SANTA CLARA
City:	SANTA CLARA	County(OSWCR):	Santa Clara
County:	Santa Clara	Decimal Lat(OSWCR):	37.35232
Decimal Latitude:	37.35232	Decim Long(OSWCR):	-121.94114
Decimal Longitude:	-121.94114		
Location:	None		
Location(OSWCR):	None		
Original Source:	California Department of Water Resources - OSWCR(Well Numbers); California Department of Water Resources - Well Completion Reports		

Map Key	Direction	Distance (mi)	Distance (ft)	Elevation (ft)	DB
9	NNW	0.44	2,314.63	70.90	WATER WELLS

WCR No:	WCR1999-007373	City(OSWCR):	SANTA CLARA
City:	SANTA CLARA	County(OSWCR):	Santa Clara
County:	Santa Clara	Decimal Lat(OSWCR):	37.35232
Decimal Latitude:	37.35232	Decim Long(OSWCR):	-121.94114
Decimal Longitude:	-121.94114		
Location:	None		
Location(OSWCR):	None		
Original Source:	California Department of Water Resources - OSWCR(Well Numbers); California Department of Water		

Resources - Well Completion Reports

Map Key	Direction	Distance (mi)	Distance (ft)	Elevation (ft)	DB
9	NNW	0.44	2,314.63	70.90	WATER WELLS

WCR No:	WCR1989-009708	City(OSWCR):	SAN JOSE
City:	SAN JOSE	County(OSWCR):	Santa Clara
County:	Santa Clara	Decimal Lat(OSWCR):	37.35232
Decimal Latitude:	37.35232	Decim Long(OSWCR):	-121.94114
Decimal Longitude:	-121.94114		
Location:	None		
Location(OSWCR):	None		
Original Source:	California Department of Water Resources - OSWCR(Well Numbers); California Department of Water Resources - Well Completion Reports		

Map Key	Direction	Distance (mi)	Distance (ft)	Elevation (ft)	DB
9	NNW	0.44	2,314.63	70.90	WATER WELLS

WCR No:	WCR1999-001792	City(OSWCR):	SANTA CLARA
City:	SANTA CLARA	County(OSWCR):	Santa Clara
County:	Santa Clara	Decimal Lat(OSWCR):	37.35232
Decimal Latitude:	37.35232	Decim Long(OSWCR):	-121.94114
Decimal Longitude:	-121.94114		
Location:	None		
Location(OSWCR):	None		
Original Source:	California Department of Water Resources - OSWCR(Well Numbers); California Department of Water Resources - Well Completion Reports		

Map Key	Direction	Distance (mi)	Distance (ft)	Elevation (ft)	DB
9	NNW	0.44	2,314.63	70.90	WATER WELLS

WCR No:	WCR1995-000613	City(OSWCR):	SANTA CLARA
City:	SANTA CLARA	County(OSWCR):	Santa Clara
County:	Santa Clara	Decimal Lat(OSWCR):	37.35232
Decimal Latitude:	37.35232	Decim Long(OSWCR):	-121.94114
Decimal Longitude:	-121.94114		
Location:	None		
Location(OSWCR):	None		
Original Source:	California Department of Water Resources - OSWCR(Well Numbers); California Department of Water Resources - Well Completion Reports		

Map Key	Direction	Distance (mi)	Distance (ft)	Elevation (ft)	DB
9	NNW	0.44	2,314.63	70.90	WATER WELLS

WCR No:	WCR1989-009796	City(OSWCR):	SANTA CLARA
City:	SANTA CLARA	County(OSWCR):	Santa Clara

County:	Santa Clara	Decimal Lat(OSWCR):	37.35232
Decimal Latitude:	37.35232	Decim Long(OSWCR):	-121.94114
Decimal Longitude:	-121.94114		
Location:	None		
Location(OSWCR):	None		
Original Source:	California Department of Water Resources - OSWCR(Well Numbers); California Department of Water Resources - Well Completion Reports		

Map Key	Direction	Distance (mi)	Distance (ft)	Elevation (ft)	DB
9	NNW	0.44	2,314.63	70.90	WATER WELLS

WCR No:	WCR2003-004537	City(OSWCR):	SANTA CLARA
City:	SANTA CLARA	County(OSWCR):	Santa Clara
County:	Santa Clara	Decimal Lat(OSWCR):	37.35232
Decimal Latitude:	37.35232	Decim Long(OSWCR):	-121.94114
Decimal Longitude:	-121.94114		
Location:	None		
Location(OSWCR):	None		
Original Source:	California Department of Water Resources - OSWCR(Well Numbers); California Department of Water Resources - Well Completion Reports		

Map Key	Direction	Distance (mi)	Distance (ft)	Elevation (ft)	DB
9	NNW	0.44	2,314.63	70.90	WATER WELLS

WCR No:	WCR1993-004678	City(OSWCR):	SANTA CLARA
City:	SANTA CLARA	County(OSWCR):	Santa Clara
County:	Santa Clara	Decimal Lat(OSWCR):	37.35232
Decimal Latitude:	37.35232	Decim Long(OSWCR):	-121.94114
Decimal Longitude:	-121.94114		
Location:	None		
Location(OSWCR):	None		
Original Source:	California Department of Water Resources - OSWCR(Well Numbers); California Department of Water Resources - Well Completion Reports		

Map Key	Direction	Distance (mi)	Distance (ft)	Elevation (ft)	DB
9	NNW	0.44	2,314.63	70.90	WATER WELLS

WCR No:	WCR1999-002631	City(OSWCR):	SANTA CLARA
City:	SANTA CLARA	County(OSWCR):	Santa Clara
County:	Santa Clara	Decimal Lat(OSWCR):	37.35232
Decimal Latitude:	37.35232	Decim Long(OSWCR):	-121.94114
Decimal Longitude:	-121.94114		
Location:	None		
Location(OSWCR):	None		
Original Source:	California Department of Water Resources - OSWCR(Well Numbers); California Department of Water Resources - Well Completion Reports		

Wells and Additional Sources Detail Report

Map Key	Direction	Distance (mi)	Distance (ft)	Elevation (ft)	DB
9	NNW	0.44	2,314.63	70.90	WATER WELLS

WCR No:	WCR1995-004569	City(OSWCR):	SANTA CLARA
City:	SANTA CLARA	County(OSWCR):	Santa Clara
County:	Santa Clara	Decimal Lat(OSWCR):	37.35232
Decimal Latitude:	37.35232	Decim Long(OSWCR):	-121.94114
Decimal Longitude:	-121.94114		
Location:	None		
Location(OSWCR):	None		
Original Source:	California Department of Water Resources - OSWCR(Well Numbers); California Department of Water Resources - Well Completion Reports		

Map Key	Direction	Distance (mi)	Distance (ft)	Elevation (ft)	DB
9	NNW	0.44	2,314.63	70.90	WATER WELLS

WCR No:	WCR1998-006473	City(OSWCR):	None
City:	None	County(OSWCR):	Santa Clara
County:	Santa Clara	Decimal Lat(OSWCR):	37.35232
Decimal Latitude:	37.35232	Decim Long(OSWCR):	-121.94114
Decimal Longitude:	-121.94114		
Location:	None		
Location(OSWCR):	None		
Original Source:	California Department of Water Resources - OSWCR(Well Numbers); California Department of Water Resources - Well Completion Reports		

Map Key	Direction	Distance (mi)	Distance (ft)	Elevation (ft)	DB
9	NNW	0.44	2,314.63	70.90	WATER WELLS

WCR No:	WCR1993-004477	City(OSWCR):	SANTA CLARA
City:	SANTA CLARA	County(OSWCR):	Santa Clara
County:	Santa Clara	Decimal Lat(OSWCR):	37.35232
Decimal Latitude:	37.35232	Decim Long(OSWCR):	-121.94114
Decimal Longitude:	-121.94114		
Location:	None		
Location(OSWCR):	None		
Original Source:	California Department of Water Resources - OSWCR(Well Numbers); California Department of Water Resources - Well Completion Reports		

Map Key	Direction	Distance (mi)	Distance (ft)	Elevation (ft)	DB
9	NNW	0.44	2,314.63	70.90	WATER WELLS

WCR No:	WCR0196063	City(OSWCR):	None
City:	None	County(OSWCR):	Santa Clara
County:	Santa Clara	Decimal Lat(OSWCR):	37.35232
Decimal Latitude:	37.35232	Decim Long(OSWCR):	-121.94114

Decimal Longitude: -121.94114
Location: None
Location(OSWCR): None
Original Source: California Department of Water Resources - OSWCR(Well Numbers); California Department of Water Resources - Well Completion Reports

Map Key	Direction	Distance (mi)	Distance (ft)	Elevation (ft)	DB
9	NNW	0.44	2,314.63	70.90	WATER WELLS

WCR No: WCR0007419
City: None
County: Santa Clara
Decimal Latitude: 37.35232
Decimal Longitude: -121.94114
Location: None
Location(OSWCR): None
City(OSWCR): None
County(OSWCR): Santa Clara
Decimal Lat(OSWCR): 37.35232
Decim Long(OSWCR): -121.94114
Original Source: California Department of Water Resources - OSWCR(Well Numbers); California Department of Water Resources - Well Completion Reports

Map Key	Direction	Distance (mi)	Distance (ft)	Elevation (ft)	DB
9	NNW	0.44	2,314.63	70.90	WATER WELLS

WCR No: WCR1994-006917
City: SANTA CLARA
County: Santa Clara
Decimal Latitude: 37.35232
Decimal Longitude: -121.94114
Location: None
Location(OSWCR): None
City(OSWCR): SANTA CLARA
County(OSWCR): Santa Clara
Decimal Lat(OSWCR): 37.35232
Decim Long(OSWCR): -121.94114
Original Source: California Department of Water Resources - OSWCR(Well Numbers); California Department of Water Resources - Well Completion Reports

Map Key	Direction	Distance (mi)	Distance (ft)	Elevation (ft)	DB
9	NNW	0.44	2,314.63	70.90	WATER WELLS

WCR No: WCR1993-004676
City: SANTA CLARA
County: Santa Clara
Decimal Latitude: 37.35232
Decimal Longitude: -121.94114
Location: None
Location(OSWCR): None
City(OSWCR): SANTA CLARA
County(OSWCR): Santa Clara
Decimal Lat(OSWCR): 37.35232
Decim Long(OSWCR): -121.94114
Original Source: California Department of Water Resources - OSWCR(Well Numbers); California Department of Water Resources - Well Completion Reports

Map Key	Direction	Distance (mi)	Distance (ft)	Elevation (ft)	DB
9	NNW	0.44	2,314.63	70.90	WATER WELLS

WCR No:	WCR1999-001817	City(OSWCR):	SANTA CALRA
City:	SANTA CALRA	County(OSWCR):	Santa Clara
County:	Santa Clara	Decimal Lat(OSWCR):	37.35232
Decimal Latitude:	37.35232	Decim Long(OSWCR):	-121.94114
Decimal Longitude:	-121.94114		
Location:	None		
Location(OSWCR):	None		
Original Source:	California Department of Water Resources - OSWCR(Well Numbers); California Department of Water Resources - Well Completion Reports		

Map Key	Direction	Distance (mi)	Distance (ft)	Elevation (ft)	DB
9	NNW	0.44	2,314.63	70.90	WATER WELLS

WCR No:	WCR1999-007294	City(OSWCR):	SANTA CLARA
City:	SANTA CLARA	County(OSWCR):	Santa Clara
County:	Santa Clara	Decimal Lat(OSWCR):	37.35232
Decimal Latitude:	37.35232	Decim Long(OSWCR):	-121.94114
Decimal Longitude:	-121.94114		
Location:	None		
Location(OSWCR):	None		
Original Source:	California Department of Water Resources - OSWCR(Well Numbers); California Department of Water Resources - Well Completion Reports		

Map Key	Direction	Distance (mi)	Distance (ft)	Elevation (ft)	DB
9	NNW	0.44	2,314.63	70.90	WATER WELLS

WCR No:	WCR0069236	City(OSWCR):	None
City:	None	County(OSWCR):	Santa Clara
County:	Santa Clara	Decimal Lat(OSWCR):	37.35232
Decimal Latitude:	37.35232	Decim Long(OSWCR):	-121.94114
Decimal Longitude:	-121.94114		
Location:	None		
Location(OSWCR):	None		
Original Source:	California Department of Water Resources - OSWCR(Well Numbers); California Department of Water Resources - Well Completion Reports		

Map Key	Direction	Distance (mi)	Distance (ft)	Elevation (ft)	DB
9	NNW	0.44	2,314.63	70.90	WATER WELLS

WCR No:	WCR0136611	City(OSWCR):	None
City:	None	County(OSWCR):	Santa Clara
County:	Santa Clara	Decimal Lat(OSWCR):	37.35232
Decimal Latitude:	37.35232	Decim Long(OSWCR):	-121.94114
Decimal Longitude:	-121.94114		
Location:	None		

Location(OSWCR): None
Original Source: California Department of Water Resources - OSWCR(Well Numbers); California Department of Water Resources - Well Completion Reports

Map Key	Direction	Distance (mi)	Distance (ft)	Elevation (ft)	DB
9	NNW	0.44	2,314.63	70.90	WATER WELLS

WCR No: WCR0045181
City: None
County: Santa Clara
Decimal Latitude: 37.35232
Decimal Longitude: -121.94114
Location: None
Location(OSWCR): None
City(OSWCR): None
County(OSWCR): Santa Clara
Decimal Lat(OSWCR): 37.35232
Decim Long(OSWCR): -121.94114
Original Source: California Department of Water Resources - OSWCR(Well Numbers); California Department of Water Resources - Well Completion Reports

Map Key	Direction	Distance (mi)	Distance (ft)	Elevation (ft)	DB
9	NNW	0.44	2,314.63	70.90	WATER WELLS

WCR No: WCR0094606
City: None
County: Santa Clara
Decimal Latitude: 37.35232
Decimal Longitude: -121.94114
Location: None
Location(OSWCR): None
City(OSWCR): None
County(OSWCR): Santa Clara
Decimal Lat(OSWCR): 37.35232
Decim Long(OSWCR): -121.94114
Original Source: California Department of Water Resources - OSWCR(Well Numbers); California Department of Water Resources - Well Completion Reports

Map Key	Direction	Distance (mi)	Distance (ft)	Elevation (ft)	DB
9	NNW	0.44	2,314.63	70.90	WATER WELLS

WCR No: WCR2008-005423
City: SANTA CLARA
County: Santa Clara
Decimal Latitude: 37.35232
Decimal Longitude: -121.94114
Location: 1640 LAFAYETTE ST
Location(OSWCR): 1640 LAFAYETTE ST
City(OSWCR): SANTA CLARA
County(OSWCR): Santa Clara
Decimal Lat(OSWCR): 37.35232
Decim Long(OSWCR): -121.94114
Original Source: California Department of Water Resources - OSWCR(Well Numbers); California Department of Water Resources - Well Completion Reports

Map Key	Direction	Distance (mi)	Distance (ft)	Elevation (ft)	DB
9	NNW	0.44	2,314.63	70.90	WATER WELLS

Wells and Additional Sources Detail Report

WCR No:	WCR1996-004443	City(OSWCR):	SANTA CLARA
City:	SANTA CLARA	County(OSWCR):	Santa Clara
County:	Santa Clara	Decimal Lat(OSWCR):	37.35232
Decimal Latitude:	37.35232	Decim Long(OSWCR):	-121.94114
Decimal Longitude:	-121.94114		
Location:	None		
Location(OSWCR):	None		
Original Source:	California Department of Water Resources - OSWCR(Well Numbers); California Department of Water Resources - Well Completion Reports		

Map Key	Direction	Distance (mi)	Distance (ft)	Elevation (ft)	DB
9	NNW	0.44	2,314.63	70.90	WATER WELLS

WCR No:	WCR1996-001956	City(OSWCR):	SANTA CLARA
City:	SANTA CLARA	County(OSWCR):	Santa Clara
County:	Santa Clara	Decimal Lat(OSWCR):	37.35232
Decimal Latitude:	37.35232	Decim Long(OSWCR):	-121.94114
Decimal Longitude:	-121.94114		
Location:	None		
Location(OSWCR):	None		
Original Source:	California Department of Water Resources - OSWCR(Well Numbers); California Department of Water Resources - Well Completion Reports		

Map Key	Direction	Distance (mi)	Distance (ft)	Elevation (ft)	DB
9	NNW	0.44	2,314.63	70.90	WATER WELLS

WCR No:	WCR1997-004097	City(OSWCR):	SANTA CLARA
City:	SANTA CLARA	County(OSWCR):	Santa Clara
County:	Santa Clara	Decimal Lat(OSWCR):	37.35232
Decimal Latitude:	37.35232	Decim Long(OSWCR):	-121.94114
Decimal Longitude:	-121.94114		
Location:	None		
Location(OSWCR):	None		
Original Source:	California Department of Water Resources - OSWCR(Well Numbers); California Department of Water Resources - Well Completion Reports		

Map Key	Direction	Distance (mi)	Distance (ft)	Elevation (ft)	DB
9	NNW	0.44	2,314.63	70.90	WATER WELLS

WCR No:	WCR2007-002811	City(OSWCR):	SAN JOSE
City:	SAN JOSE	County(OSWCR):	Santa Clara
County:	Santa Clara	Decimal Lat(OSWCR):	37.35232
Decimal Latitude:	37.35232	Decim Long(OSWCR):	-121.94114
Decimal Longitude:	-121.94114		
Location:	2790 STORY RD		
Location(OSWCR):	2790 STORY RD		
Original Source:	California Department of Water Resources - OSWCR(Well Numbers); California Department of Water		

Resources - Well Completion Reports

Map Key	Direction	Distance (mi)	Distance (ft)	Elevation (ft)	DB
9	NNW	0.44	2,314.63	70.90	WATER WELLS

WCR No:	WCR1993-004577	City(OSWCR):	SANTA CLARA
City:	SANTA CLARA	County(OSWCR):	Santa Clara
County:	Santa Clara	Decimal Lat(OSWCR):	37.35232
Decimal Latitude:	37.35232	Decim Long(OSWCR):	-121.94114
Decimal Longitude:	-121.94114		
Location:	None		
Location(OSWCR):	None		
Original Source:	California Department of Water Resources - OSWCR(Well Numbers); California Department of Water Resources - Well Completion Reports		

Map Key	Direction	Distance (mi)	Distance (ft)	Elevation (ft)	DB
9	NNW	0.44	2,314.63	70.90	WATER WELLS

WCR No:	WCR1992-005179	City(OSWCR):	SANTA CLARA
City:	SANTA CLARA	County(OSWCR):	Santa Clara
County:	Santa Clara	Decimal Lat(OSWCR):	37.35232
Decimal Latitude:	37.35232	Decim Long(OSWCR):	-121.94114
Decimal Longitude:	-121.94114		
Location:	None		
Location(OSWCR):	None		
Original Source:	California Department of Water Resources - OSWCR(Well Numbers); California Department of Water Resources - Well Completion Reports		

Map Key	Direction	Distance (mi)	Distance (ft)	Elevation (ft)	DB
9	NNW	0.44	2,314.63	70.90	WATER WELLS

WCR No:	WCR1997-002147	City(OSWCR):	SANTA CLARA
City:	SANTA CLARA	County(OSWCR):	Santa Clara
County:	Santa Clara	Decimal Lat(OSWCR):	37.35232
Decimal Latitude:	37.35232	Decim Long(OSWCR):	-121.94114
Decimal Longitude:	-121.94114		
Location:	None		
Location(OSWCR):	None		
Original Source:	California Department of Water Resources - OSWCR(Well Numbers); California Department of Water Resources - Well Completion Reports		

Map Key	Direction	Distance (mi)	Distance (ft)	Elevation (ft)	DB
9	NNW	0.44	2,314.63	70.90	WATER WELLS

WCR No:	WCR1989-009648	City(OSWCR):	SAN JOSE
City:	SAN JOSE	County(OSWCR):	Santa Clara

County:	Santa Clara	Decimal Lat(OSWCR):	37.35232
Decimal Latitude:	37.35232	Decim Long(OSWCR):	-121.94114
Decimal Longitude:	-121.94114		
Location:	None		
Location(OSWCR):	None		
Original Source:	California Department of Water Resources - OSWCR(Well Numbers); California Department of Water Resources - Well Completion Reports		

Map Key	Direction	Distance (mi)	Distance (ft)	Elevation (ft)	DB
9	NNW	0.44	2,314.63	70.90	WATER WELLS

WCR No:	WCR1999-003149	City(OSWCR):	SANTA CLARA
City:	SANTA CLARA	County(OSWCR):	Santa Clara
County:	Santa Clara	Decimal Lat(OSWCR):	37.35232
Decimal Latitude:	37.35232	Decim Long(OSWCR):	-121.94114
Decimal Longitude:	-121.94114		
Location:	None		
Location(OSWCR):	None		
Original Source:	California Department of Water Resources - OSWCR(Well Numbers); California Department of Water Resources - Well Completion Reports		

Map Key	Direction	Distance (mi)	Distance (ft)	Elevation (ft)	DB
9	NNW	0.44	2,314.63	70.90	WATER WELLS

WCR No:	WCR1997-002146	City(OSWCR):	SANTA CLARA
City:	SANTA CLARA	County(OSWCR):	Santa Clara
County:	Santa Clara	Decimal Lat(OSWCR):	37.35232
Decimal Latitude:	37.35232	Decim Long(OSWCR):	-121.94114
Decimal Longitude:	-121.94114		
Location:	None		
Location(OSWCR):	None		
Original Source:	California Department of Water Resources - OSWCR(Well Numbers); California Department of Water Resources - Well Completion Reports		

Map Key	Direction	Distance (mi)	Distance (ft)	Elevation (ft)	DB
9	NNW	0.44	2,314.63	70.90	WATER WELLS

WCR No:	WCR1996-004500	City(OSWCR):	SANTA CLARA
City:	SANTA CLARA	County(OSWCR):	Santa Clara
County:	Santa Clara	Decimal Lat(OSWCR):	37.35232
Decimal Latitude:	37.35232	Decim Long(OSWCR):	-121.94114
Decimal Longitude:	-121.94114		
Location:	None		
Location(OSWCR):	None		
Original Source:	California Department of Water Resources - OSWCR(Well Numbers); California Department of Water Resources - Well Completion Reports		

Wells and Additional Sources Detail Report

Map Key	Direction	Distance (mi)	Distance (ft)	Elevation (ft)	DB
9	NNW	0.44	2,314.63	70.90	WATER WELLS

WCR No:	WCR1993-004476	City(OSWCR):	SANTA CLARA
City:	SANTA CLARA	County(OSWCR):	Santa Clara
County:	Santa Clara	Decimal Lat(OSWCR):	37.35232
Decimal Latitude:	37.35232	Decim Long(OSWCR):	-121.94114
Decimal Longitude:	-121.94114		
Location:	None		
Location(OSWCR):	None		
Original Source:	California Department of Water Resources - OSWCR(Well Numbers); California Department of Water Resources - Well Completion Reports		

Map Key	Direction	Distance (mi)	Distance (ft)	Elevation (ft)	DB
9	NNW	0.44	2,314.63	70.90	WATER WELLS

WCR No:	WCR1993-006401	City(OSWCR):	SANTA CLARA
City:	SANTA CLARA	County(OSWCR):	Santa Clara
County:	Santa Clara	Decimal Lat(OSWCR):	37.35232
Decimal Latitude:	37.35232	Decim Long(OSWCR):	-121.94114
Decimal Longitude:	-121.94114		
Location:	None		
Location(OSWCR):	None		
Original Source:	California Department of Water Resources - OSWCR(Well Numbers); California Department of Water Resources - Well Completion Reports		

Map Key	Direction	Distance (mi)	Distance (ft)	Elevation (ft)	DB
9	NNW	0.44	2,314.63	70.90	WATER WELLS

WCR No:	WCR2009-003235	City(OSWCR):	SANTA CLARA
City:	SANTA CLARA	County(OSWCR):	Santa Clara
County:	Santa Clara	Decimal Lat(OSWCR):	37.35232
Decimal Latitude:	37.35232	Decim Long(OSWCR):	-121.94114
Decimal Longitude:	-121.94114		
Location:	1601 COLEMAN AVE		
Location(OSWCR):	1601 COLEMAN AVE		
Original Source:	California Department of Water Resources - OSWCR(Well Numbers); California Department of Water Resources - Well Completion Reports		

Map Key	Direction	Distance (mi)	Distance (ft)	Elevation (ft)	DB
9	NNW	0.44	2,314.63	70.90	WATER WELLS

WCR No:	WCR2004-001134	City(OSWCR):	SANTA CLARA
City:	SANTA CLARA	County(OSWCR):	Santa Clara
County:	Santa Clara	Decimal Lat(OSWCR):	37.35232
Decimal Latitude:	37.35232	Decim Long(OSWCR):	-121.94114

Decimal Longitude: -121.94114
Location: 3290 THE ALAMEDA
Location(OSWCR): 3290 THE ALAMEDA
Original Source: California Department of Water Resources - OSWCR(Well Numbers); California Department of Water Resources - Well Completion Reports

Map Key	Direction	Distance (mi)	Distance (ft)	Elevation (ft)	DB
9	NNW	0.44	2,314.63	70.90	WATER WELLS

WCR No: WCR1999-001818
City: SANTA CLARA
County: Santa Clara
Decimal Latitude: 37.35232
Decimal Longitude: -121.94114
Location: None
Location(OSWCR): None
City(OSWCR): SANTA CLARA
County(OSWCR): Santa Clara
Decimal Lat(OSWCR): 37.35232
Decim Long(OSWCR): -121.94114
Original Source: California Department of Water Resources - OSWCR(Well Numbers); California Department of Water Resources - Well Completion Reports

Map Key	Direction	Distance (mi)	Distance (ft)	Elevation (ft)	DB
9	NNW	0.44	2,314.63	70.90	WATER WELLS

WCR No: WCR1999-001814
City: SANTA CLARA
County: Santa Clara
Decimal Latitude: 37.35232
Decimal Longitude: -121.94114
Location: None
Location(OSWCR): None
City(OSWCR): SANTA CLARA
County(OSWCR): Santa Clara
Decimal Lat(OSWCR): 37.35232
Decim Long(OSWCR): -121.94114
Original Source: California Department of Water Resources - OSWCR(Well Numbers); California Department of Water Resources - Well Completion Reports

Map Key	Direction	Distance (mi)	Distance (ft)	Elevation (ft)	DB
9	NNW	0.44	2,314.63	70.90	WATER WELLS

WCR No: WCR2013-002136
City: SANTA CLARA
County: Santa Clara
Decimal Latitude: 37.35232
Decimal Longitude: -121.94114
Location: 3205 THE ALAMEDA
Location(OSWCR): 3205 THE ALAMEDA
City(OSWCR): SANTA CLARA
County(OSWCR): Santa Clara
Decimal Lat(OSWCR): 37.35232
Decim Long(OSWCR): -121.94114
Original Source: California Department of Water Resources - OSWCR(Well Numbers); California Department of Water Resources - Well Completion Reports

Map Key	Direction	Distance (mi)	Distance (ft)	Elevation (ft)	DB
9	NNW	0.44	2,314.63	70.90	WATER WELLS

WCR No:	WCR1999-003255	City(OSWCR):	SANTA CLARA
City:	SANTA CLARA	County(OSWCR):	Santa Clara
County:	Santa Clara	Decimal Lat(OSWCR):	37.35232
Decimal Latitude:	37.35232	Decim Long(OSWCR):	-121.94114
Decimal Longitude:	-121.94114		
Location:	None		
Location(OSWCR):	None		
Original Source:	California Department of Water Resources - OSWCR(Well Numbers); California Department of Water Resources - Well Completion Reports		

Map Key	Direction	Distance (mi)	Distance (ft)	Elevation (ft)	DB
9	NNW	0.44	2,314.63	70.90	WATER WELLS

WCR No:	WCR0212086	City(OSWCR):	SANTA CLARA
City:	SANTA CLARA	County(OSWCR):	Santa Clara
County:	Santa Clara	Decimal Lat(OSWCR):	37.35232
Decimal Latitude:	37.35232	Decim Long(OSWCR):	-121.94114
Decimal Longitude:	-121.94114		
Location:	1640 LAFAYETTE STREET		
Location(OSWCR):	1640 LAFAYETTE STREET		
Original Source:	California Department of Water Resources - OSWCR(Well Numbers); California Department of Water Resources - Well Completion Reports		

Map Key	Direction	Distance (mi)	Distance (ft)	Elevation (ft)	DB
9	NNW	0.44	2,314.63	70.90	WATER WELLS

WCR No:	WCR0113564	City(OSWCR):	None
City:	None	County(OSWCR):	Santa Clara
County:	Santa Clara	Decimal Lat(OSWCR):	37.35232
Decimal Latitude:	37.35232	Decim Long(OSWCR):	-121.94114
Decimal Longitude:	-121.94114		
Location:	None		
Location(OSWCR):	None		
Original Source:	California Department of Water Resources - OSWCR(Well Numbers); California Department of Water Resources - Well Completion Reports		

Map Key	Direction	Distance (mi)	Distance (ft)	Elevation (ft)	DB
9	NNW	0.44	2,314.63	70.90	WATER WELLS

WCR No:	WCR1999-003218	City(OSWCR):	SANTA CLARA
City:	SANTA CLARA	County(OSWCR):	Santa Clara
County:	Santa Clara	Decimal Lat(OSWCR):	37.35232
Decimal Latitude:	37.35232	Decim Long(OSWCR):	-121.94114
Decimal Longitude:	-121.94114		
Location:	None		

Location(OSWCR): None
Original Source: California Department of Water Resources - OSWCR(Well Numbers); California Department of Water Resources - Well Completion Reports

Map Key	Direction	Distance (mi)	Distance (ft)	Elevation (ft)	DB
9	NNW	0.44	2,314.63	70.90	WATER WELLS

WCR No: WCR1999-007292
City: SANTA CLARA
County: Santa Clara
Decimal Latitude: 37.35232
Decimal Longitude: -121.94114
Location: None
Location(OSWCR): None
City(OSWCR): SANTA CLARA
County(OSWCR): Santa Clara
Decimal Lat(OSWCR): 37.35232
Decim Long(OSWCR): -121.94114
Original Source: California Department of Water Resources - OSWCR(Well Numbers); California Department of Water Resources - Well Completion Reports

Map Key	Direction	Distance (mi)	Distance (ft)	Elevation (ft)	DB
9	NNW	0.44	2,314.63	70.90	WATER WELLS

WCR No: WCR1992-010154
City: SANTA CLARA
County: Santa Clara
Decimal Latitude: 37.35232
Decimal Longitude: -121.94114
Location: None
Location(OSWCR): None
City(OSWCR): SANTA CLARA
County(OSWCR): Santa Clara
Decimal Lat(OSWCR): 37.35232
Decim Long(OSWCR): -121.94114
Original Source: California Department of Water Resources - OSWCR(Well Numbers); California Department of Water Resources - Well Completion Reports

Map Key	Direction	Distance (mi)	Distance (ft)	Elevation (ft)	DB
9	NNW	0.44	2,314.63	70.90	WATER WELLS

WCR No: WCR1993-006402
City: SANTA CLARA
County: Santa Clara
Decimal Latitude: 37.35232
Decimal Longitude: -121.94114
Location: None
Location(OSWCR): None
City(OSWCR): SANTA CLARA
County(OSWCR): Santa Clara
Decimal Lat(OSWCR): 37.35232
Decim Long(OSWCR): -121.94114
Original Source: California Department of Water Resources - OSWCR(Well Numbers); California Department of Water Resources - Well Completion Reports

Map Key	Direction	Distance (mi)	Distance (ft)	Elevation (ft)	DB
9	NNW	0.44	2,314.63	70.90	WATER WELLS

Wells and Additional Sources Detail Report

WCR No:	WCR1993-005213	City(OSWCR):	SANTA CLARA
City:	SANTA CLARA	County(OSWCR):	Santa Clara
County:	Santa Clara	Decimal Lat(OSWCR):	37.35232
Decimal Latitude:	37.35232	Decim Long(OSWCR):	-121.94114
Decimal Longitude:	-121.94114		
Location:	None		
Location(OSWCR):	None		
Original Source:	California Department of Water Resources - OSWCR(Well Numbers); California Department of Water Resources - Well Completion Reports		

Map Key	Direction	Distance (mi)	Distance (ft)	Elevation (ft)	DB
9	NNW	0.44	2,314.63	70.90	WATER WELLS

WCR No:	WCR2008-005422	City(OSWCR):	SANTA CLARA
City:	SANTA CLARA	County(OSWCR):	Santa Clara
County:	Santa Clara	Decimal Lat(OSWCR):	37.35232
Decimal Latitude:	37.35232	Decim Long(OSWCR):	-121.94114
Decimal Longitude:	-121.94114		
Location:	1640 LAFAYETTE ST		
Location(OSWCR):	1640 LAFAYETTE ST		
Original Source:	California Department of Water Resources - OSWCR(Well Numbers); California Department of Water Resources - Well Completion Reports		

Map Key	Direction	Distance (mi)	Distance (ft)	Elevation (ft)	DB
9	NNW	0.44	2,314.63	70.90	WATER WELLS

WCR No:	WCR1991-012640	City(OSWCR):	SANTA CLARA
City:	SANTA CLARA	County(OSWCR):	Santa Clara
County:	Santa Clara	Decimal Lat(OSWCR):	37.35232
Decimal Latitude:	37.35232	Decim Long(OSWCR):	-121.94114
Decimal Longitude:	-121.94114		
Location:	None		
Location(OSWCR):	None		
Original Source:	California Department of Water Resources - OSWCR(Well Numbers); California Department of Water Resources - Well Completion Reports		

Map Key	Direction	Distance (mi)	Distance (ft)	Elevation (ft)	DB
9	NNW	0.44	2,314.63	70.90	WATER WELLS

WCR No:	WCR1999-002708	City(OSWCR):	SANTA CLARA
City:	SANTA CLARA	County(OSWCR):	Santa Clara
County:	Santa Clara	Decimal Lat(OSWCR):	37.35232
Decimal Latitude:	37.35232	Decim Long(OSWCR):	-121.94114
Decimal Longitude:	-121.94114		
Location:	None		
Location(OSWCR):	None		
Original Source:	California Department of Water Resources - OSWCR(Well Numbers); California Department of Water		

Resources - Well Completion Reports

Map Key	Direction	Distance (mi)	Distance (ft)	Elevation (ft)	DB
9	NNW	0.44	2,314.63	70.90	WATER WELLS

WCR No:	WCR1999-002601	City(OSWCR):	SANTA CLARA
City:	SANTA CLARA	County(OSWCR):	Santa Clara
County:	Santa Clara	Decimal Lat(OSWCR):	37.35232
Decimal Latitude:	37.35232	Decim Long(OSWCR):	-121.94114
Decimal Longitude:	-121.94114		
Location:	None		
Location(OSWCR):	None		
Original Source:	California Department of Water Resources - OSWCR(Well Numbers); California Department of Water Resources - Well Completion Reports		

Map Key	Direction	Distance (mi)	Distance (ft)	Elevation (ft)	DB
9	NNW	0.44	2,314.63	70.90	WATER WELLS

WCR No:	WCR1997-004095	City(OSWCR):	SANTA CLARA
City:	SANTA CLARA	County(OSWCR):	Santa Clara
County:	Santa Clara	Decimal Lat(OSWCR):	37.35232
Decimal Latitude:	37.35232	Decim Long(OSWCR):	-121.94114
Decimal Longitude:	-121.94114		
Location:	None		
Location(OSWCR):	None		
Original Source:	California Department of Water Resources - OSWCR(Well Numbers); California Department of Water Resources - Well Completion Reports		

Map Key	Direction	Distance (mi)	Distance (ft)	Elevation (ft)	DB
9	NNW	0.44	2,314.63	70.90	WATER WELLS

WCR No:	WCR1998-000855	City(OSWCR):	SANTA CLARA
City:	SANTA CLARA	County(OSWCR):	Santa Clara
County:	Santa Clara	Decimal Lat(OSWCR):	37.35232
Decimal Latitude:	37.35232	Decim Long(OSWCR):	-121.94114
Decimal Longitude:	-121.94114		
Location:	None		
Location(OSWCR):	None		
Original Source:	California Department of Water Resources - OSWCR(Well Numbers); California Department of Water Resources - Well Completion Reports		

Map Key	Direction	Distance (mi)	Distance (ft)	Elevation (ft)	DB
9	NNW	0.44	2,314.63	70.90	WATER WELLS

WCR No:	WCR1999-002630	City(OSWCR):	SANTA CLARA
City:	SANTA CLARA	County(OSWCR):	Santa Clara

County:	Santa Clara	Decimal Lat(OSWCR):	37.35232
Decimal Latitude:	37.35232	Decim Long(OSWCR):	-121.94114
Decimal Longitude:	-121.94114		
Location:	None		
Location(OSWCR):	None		
Original Source:	California Department of Water Resources - OSWCR(Well Numbers); California Department of Water Resources - Well Completion Reports		

Map Key	Direction	Distance (mi)	Distance (ft)	Elevation (ft)	DB
9	NNW	0.44	2,314.63	70.90	WATER WELLS

WCR No:	WCR2006-004688	City(OSWCR):	None
City:	None	County(OSWCR):	Santa Clara
County:	Santa Clara	Decimal Lat(OSWCR):	37.35232
Decimal Latitude:	37.35232	Decim Long(OSWCR):	-121.94114
Decimal Longitude:	-121.94114		
Location:	None		
Location(OSWCR):	None		
Original Source:	California Department of Water Resources - OSWCR(Well Numbers); California Department of Water Resources - Well Completion Reports		

Map Key	Direction	Distance (mi)	Distance (ft)	Elevation (ft)	DB
9	NNW	0.44	2,314.63	70.90	WATER WELLS

WCR No:	WCR1993-004673	City(OSWCR):	SANTA CLARA
City:	SANTA CLARA	County(OSWCR):	Santa Clara
County:	Santa Clara	Decimal Lat(OSWCR):	37.35232
Decimal Latitude:	37.35232	Decim Long(OSWCR):	-121.94114
Decimal Longitude:	-121.94114		
Location:	None		
Location(OSWCR):	None		
Original Source:	California Department of Water Resources - OSWCR(Well Numbers); California Department of Water Resources - Well Completion Reports		

Map Key	Direction	Distance (mi)	Distance (ft)	Elevation (ft)	DB
9	NNW	0.44	2,314.63	70.90	WATER WELLS

WCR No:	WCR1989-009368	City(OSWCR):	SANTA CLARA
City:	SANTA CLARA	County(OSWCR):	Santa Clara
County:	Santa Clara	Decimal Lat(OSWCR):	37.35232
Decimal Latitude:	37.35232	Decim Long(OSWCR):	-121.94114
Decimal Longitude:	-121.94114		
Location:	None		
Location(OSWCR):	None		
Original Source:	California Department of Water Resources - OSWCR(Well Numbers); California Department of Water Resources - Well Completion Reports		

Wells and Additional Sources Detail Report

Map Key	Direction	Distance (mi)	Distance (ft)	Elevation (ft)	DB
9	NNW	0.44	2,314.63	70.90	WATER WELLS

WCR No:	WCR0040940	City(OSWCR):	None
City:	None	County(OSWCR):	Santa Clara
County:	Santa Clara	Decimal Lat(OSWCR):	37.35232
Decimal Latitude:	37.35232	Decim Long(OSWCR):	-121.94114
Decimal Longitude:	-121.94114		
Location:	None		
Location(OSWCR):	None		
Original Source:	California Department of Water Resources - OSWCR(Well Numbers); California Department of Water Resources - Well Completion Reports		

Map Key	Direction	Distance (mi)	Distance (ft)	Elevation (ft)	DB
9	NNW	0.44	2,314.63	70.90	WATER WELLS

WCR No:	WCR1992-006895	City(OSWCR):	SANTA CLARA
City:	SANTA CLARA	County(OSWCR):	Santa Clara
County:	Santa Clara	Decimal Lat(OSWCR):	37.35232
Decimal Latitude:	37.35232	Decim Long(OSWCR):	-121.94114
Decimal Longitude:	-121.94114		
Location:	None		
Location(OSWCR):	None		
Original Source:	California Department of Water Resources - OSWCR(Well Numbers); California Department of Water Resources - Well Completion Reports		

Map Key	Direction	Distance (mi)	Distance (ft)	Elevation (ft)	DB
9	NNW	0.44	2,314.63	70.90	WATER WELLS

WCR No:	WCR0075214	City(OSWCR):	None
City:	None	County(OSWCR):	Santa Clara
County:	Santa Clara	Decimal Lat(OSWCR):	37.35232
Decimal Latitude:	37.35232	Decim Long(OSWCR):	-121.94114
Decimal Longitude:	-121.94114		
Location:	None		
Location(OSWCR):	None		
Original Source:	California Department of Water Resources - OSWCR(Well Numbers); California Department of Water Resources - Well Completion Reports		

Map Key	Direction	Distance (mi)	Distance (ft)	Elevation (ft)	DB
9	NNW	0.44	2,314.63	70.90	WATER WELLS

WCR No:	WCR0020330	City(OSWCR):	None
City:	None	County(OSWCR):	Santa Clara
County:	Santa Clara	Decimal Lat(OSWCR):	37.35232
Decimal Latitude:	37.35232	Decim Long(OSWCR):	-121.94114

Decimal Longitude: -121.94114
Location: None
Location(OSWCR): None
Original Source: California Department of Water Resources - OSWCR(Well Numbers); California Department of Water Resources - Well Completion Reports

Map Key	Direction	Distance (mi)	Distance (ft)	Elevation (ft)	DB
9	NNW	0.44	2,314.63	70.90	WATER WELLS

WCR No: WCR0127755
City: None
County: Santa Clara
Decimal Latitude: 37.35232
Decimal Longitude: -121.94114
Location: None
Location(OSWCR): None
City(OSWCR): None
County(OSWCR): Santa Clara
Decimal Lat(OSWCR): 37.35232
Decim Long(OSWCR): -121.94114
Original Source: California Department of Water Resources - OSWCR(Well Numbers); California Department of Water Resources - Well Completion Reports

Map Key	Direction	Distance (mi)	Distance (ft)	Elevation (ft)	DB
9	NNW	0.44	2,314.63	70.90	WATER WELLS

WCR No: WCR1999-007457
City: SANT CLARA
County: Santa Clara
Decimal Latitude: 37.35232
Decimal Longitude: -121.94114
Location: None
Location(OSWCR): None
City(OSWCR): SANT CLARA
County(OSWCR): Santa Clara
Decimal Lat(OSWCR): 37.35232
Decim Long(OSWCR): -121.94114
Original Source: California Department of Water Resources - OSWCR(Well Numbers); California Department of Water Resources - Well Completion Reports

Map Key	Direction	Distance (mi)	Distance (ft)	Elevation (ft)	DB
9	NNW	0.44	2,314.63	70.90	WATER WELLS

WCR No: WCR0297553
City: None
County: Santa Clara
Decimal Latitude: 37.35232
Decimal Longitude: -121.94114
Location: None
Location(OSWCR): None
City(OSWCR): None
County(OSWCR): Santa Clara
Decimal Lat(OSWCR): 37.35232
Decim Long(OSWCR): -121.94114
Original Source: California Department of Water Resources - OSWCR(Well Numbers); California Department of Water Resources - Well Completion Reports

Map Key	Direction	Distance (mi)	Distance (ft)	Elevation (ft)	DB
9	NNW	0.44	2,314.63	70.90	WATER WELLS

WCR No:	WCR0087855	City(OSWCR):	None
City:	None	County(OSWCR):	Santa Clara
County:	Santa Clara	Decimal Lat(OSWCR):	37.35232
Decimal Latitude:	37.35232	Decim Long(OSWCR):	-121.94114
Decimal Longitude:	-121.94114		
Location:	None		
Location(OSWCR):	None		
Original Source:	California Department of Water Resources - OSWCR(Well Numbers); California Department of Water Resources - Well Completion Reports		

Map Key	Direction	Distance (mi)	Distance (ft)	Elevation (ft)	DB
9	NNW	0.44	2,314.63	70.90	WATER WELLS

WCR No:	WCR0046029	City(OSWCR):	None
City:	None	County(OSWCR):	Santa Clara
County:	Santa Clara	Decimal Lat(OSWCR):	37.35232
Decimal Latitude:	37.35232	Decim Long(OSWCR):	-121.94114
Decimal Longitude:	-121.94114		
Location:	None		
Location(OSWCR):	None		
Original Source:	California Department of Water Resources - OSWCR(Well Numbers); California Department of Water Resources - Well Completion Reports		

Map Key	Direction	Distance (mi)	Distance (ft)	Elevation (ft)	DB
9	NNW	0.44	2,314.63	70.90	WATER WELLS

WCR No:	WCR1985-002241	City(OSWCR):	SANTA CLARA
City:	SANTA CLARA	County(OSWCR):	Santa Clara
County:	Santa Clara	Decimal Lat(OSWCR):	37.35232
Decimal Latitude:	37.35232	Decim Long(OSWCR):	-121.94114
Decimal Longitude:	-121.94114		
Location:	None		
Location(OSWCR):	None		
Original Source:	California Department of Water Resources - OSWCR(Well Numbers); California Department of Water Resources - Well Completion Reports		

Map Key	Direction	Distance (mi)	Distance (ft)	Elevation (ft)	DB
9	NNW	0.44	2,314.63	70.90	WATER WELLS

WCR No:	WCR1992-005248	City(OSWCR):	SANTA CLARA
City:	SANTA CLARA	County(OSWCR):	Santa Clara
County:	Santa Clara	Decimal Lat(OSWCR):	37.35232
Decimal Latitude:	37.35232	Decim Long(OSWCR):	-121.94114
Decimal Longitude:	-121.94114		
Location:	None		

Location(OSWCR): None
Original Source: California Department of Water Resources - OSWCR(Well Numbers); California Department of Water Resources - Well Completion Reports

Map Key	Direction	Distance (mi)	Distance (ft)	Elevation (ft)	DB
9	NNW	0.44	2,314.63	70.90	WATER WELLS

WCR No: WCR0007680
City: None
County: Santa Clara
Decimal Latitude: 37.35232
Decimal Longitude: -121.94114
Location: None
Location(OSWCR): None
City(OSWCR): None
County(OSWCR): Santa Clara
Decimal Lat(OSWCR): 37.35232
Decim Long(OSWCR): -121.94114
Original Source: California Department of Water Resources - OSWCR(Well Numbers); California Department of Water Resources - Well Completion Reports

Map Key	Direction	Distance (mi)	Distance (ft)	Elevation (ft)	DB
9	NNW	0.44	2,314.63	70.90	WATER WELLS

WCR No: WCR0235712
City: None
County: Santa Clara
Decimal Latitude: 37.35232
Decimal Longitude: -121.94114
Location: None
Location(OSWCR): None
City(OSWCR): None
County(OSWCR): Santa Clara
Decimal Lat(OSWCR): 37.35232
Decim Long(OSWCR): -121.94114
Original Source: California Department of Water Resources - OSWCR(Well Numbers); California Department of Water Resources - Well Completion Reports

Map Key	Direction	Distance (mi)	Distance (ft)	Elevation (ft)	DB
9	NNW	0.44	2,314.63	70.90	WATER WELLS

WCR No: WCR1993-004681
City: SANTA CLARA
County: Santa Clara
Decimal Latitude: 37.35232
Decimal Longitude: -121.94114
Location: None
Location(OSWCR): None
City(OSWCR): SANTA CLARA
County(OSWCR): Santa Clara
Decimal Lat(OSWCR): 37.35232
Decim Long(OSWCR): -121.94114
Original Source: California Department of Water Resources - OSWCR(Well Numbers); California Department of Water Resources - Well Completion Reports

Map Key	Direction	Distance (mi)	Distance (ft)	Elevation (ft)	DB
9	NNW	0.44	2,314.63	70.90	WATER WELLS

Wells and Additional Sources Detail Report

WCR No:	WCR2002-003962	City(OSWCR):	SANTA CLARA
City:	SANTA CLARA	County(OSWCR):	Santa Clara
County:	Santa Clara	Decimal Lat(OSWCR):	37.35232
Decimal Latitude:	37.35232	Decim Long(OSWCR):	-121.94114
Decimal Longitude:	-121.94114		
Location:	None		
Location(OSWCR):	None		
Original Source:	California Department of Water Resources - OSWCR(Well Numbers); California Department of Water Resources - Well Completion Reports		

Map Key	Direction	Distance (mi)	Distance (ft)	Elevation (ft)	DB
9	NNW	0.44	2,314.63	70.90	WATER WELLS

WCR No:	WCR2010-003118	City(OSWCR):	SANTA CLARA
City:	SANTA CLARA	County(OSWCR):	Santa Clara
County:	Santa Clara	Decimal Lat(OSWCR):	37.35232
Decimal Latitude:	37.35232	Decim Long(OSWCR):	-121.94114
Decimal Longitude:	-121.94114		
Location:	2665 THE ALAMEDA		
Location(OSWCR):	2665 THE ALAMEDA		
Original Source:	California Department of Water Resources - OSWCR(Well Numbers); California Department of Water Resources - Well Completion Reports		

Map Key	Direction	Distance (mi)	Distance (ft)	Elevation (ft)	DB
9	NNW	0.44	2,314.63	70.90	WATER WELLS

WCR No:	WCR2010-006215	City(OSWCR):	SANTA CLARA
City:	SANTA CLARA	County(OSWCR):	Santa Clara
County:	Santa Clara	Decimal Lat(OSWCR):	37.35232
Decimal Latitude:	37.35232	Decim Long(OSWCR):	-121.94114
Decimal Longitude:	-121.94114		
Location:	1850 DE LA CRUZ BLVD		
Location(OSWCR):	1850 DE LA CRUZ BLVD		
Original Source:	California Department of Water Resources - OSWCR(Well Numbers); California Department of Water Resources - Well Completion Reports		

Map Key	Direction	Distance (mi)	Distance (ft)	Elevation (ft)	DB
9	NNW	0.44	2,314.63	70.90	WATER WELLS

WCR No:	WCR1993-006215	City(OSWCR):	SANTA CLARA
City:	SANTA CLARA	County(OSWCR):	Santa Clara
County:	Santa Clara	Decimal Lat(OSWCR):	37.35232
Decimal Latitude:	37.35232	Decim Long(OSWCR):	-121.94114
Decimal Longitude:	-121.94114		
Location:	None		
Location(OSWCR):	None		
Original Source:	California Department of Water Resources - OSWCR(Well Numbers); California Department of Water		

Resources - Well Completion Reports

Map Key	Direction	Distance (mi)	Distance (ft)	Elevation (ft)	DB
9	NNW	0.44	2,314.63	70.90	WATER WELLS

WCR No:	WCR2003-002693	City(OSWCR):	SANTA CLARA
City:	SANTA CLARA	County(OSWCR):	Santa Clara
County:	Santa Clara	Decimal Lat(OSWCR):	37.35232
Decimal Latitude:	37.35232	Decim Long(OSWCR):	-121.94114
Decimal Longitude:	-121.94114		
Location:	None		
Location(OSWCR):	None		
Original Source:	California Department of Water Resources - OSWCR(Well Numbers); California Department of Water Resources - Well Completion Reports		

Map Key	Direction	Distance (mi)	Distance (ft)	Elevation (ft)	DB
9	NNW	0.44	2,314.63	70.90	WATER WELLS

WCR No:	WCR1998-001020	City(OSWCR):	SANTA CLARA
City:	SANTA CLARA	County(OSWCR):	Santa Clara
County:	Santa Clara	Decimal Lat(OSWCR):	37.35232
Decimal Latitude:	37.35232	Decim Long(OSWCR):	-121.94114
Decimal Longitude:	-121.94114		
Location:	None		
Location(OSWCR):	None		
Original Source:	California Department of Water Resources - OSWCR(Well Numbers); California Department of Water Resources - Well Completion Reports		

Map Key	Direction	Distance (mi)	Distance (ft)	Elevation (ft)	DB
9	NNW	0.44	2,314.63	70.90	WATER WELLS

WCR No:	WCR1996-004430	City(OSWCR):	SANTA CLARA
City:	SANTA CLARA	County(OSWCR):	Santa Clara
County:	Santa Clara	Decimal Lat(OSWCR):	37.35232
Decimal Latitude:	37.35232	Decim Long(OSWCR):	-121.94114
Decimal Longitude:	-121.94114		
Location:	None		
Location(OSWCR):	None		
Original Source:	California Department of Water Resources - OSWCR(Well Numbers); California Department of Water Resources - Well Completion Reports		

Map Key	Direction	Distance (mi)	Distance (ft)	Elevation (ft)	DB
9	NNW	0.44	2,314.63	70.90	WATER WELLS

WCR No:	WCR1999-003244	City(OSWCR):	SANTA CLARA
City:	SANTA CLARA	County(OSWCR):	Santa Clara

County:	Santa Clara	Decimal Lat(OSWCR):	37.35232
Decimal Latitude:	37.35232	Decim Long(OSWCR):	-121.94114
Decimal Longitude:	-121.94114		
Location:	None		
Location(OSWCR):	None		
Original Source:	California Department of Water Resources - OSWCR(Well Numbers); California Department of Water Resources - Well Completion Reports		

Map Key	Direction	Distance (mi)	Distance (ft)	Elevation (ft)	DB
9	NNW	0.44	2,314.63	70.90	WATER WELLS

WCR No:	WCR1999-003221	City(OSWCR):	SANTA CLARA
City:	SANTA CLARA	County(OSWCR):	Santa Clara
County:	Santa Clara	Decimal Lat(OSWCR):	37.35232
Decimal Latitude:	37.35232	Decim Long(OSWCR):	-121.94114
Decimal Longitude:	-121.94114		
Location:	None		
Location(OSWCR):	None		
Original Source:	California Department of Water Resources - OSWCR(Well Numbers); California Department of Water Resources - Well Completion Reports		

Map Key	Direction	Distance (mi)	Distance (ft)	Elevation (ft)	DB
9	NNW	0.44	2,314.63	70.90	WATER WELLS

WCR No:	WCR2002-001833	City(OSWCR):	SANTA CLARA
City:	SANTA CLARA	County(OSWCR):	Santa Clara
County:	Santa Clara	Decimal Lat(OSWCR):	37.35232
Decimal Latitude:	37.35232	Decim Long(OSWCR):	-121.94114
Decimal Longitude:	-121.94114		
Location:	None		
Location(OSWCR):	None		
Original Source:	California Department of Water Resources - OSWCR(Well Numbers); California Department of Water Resources - Well Completion Reports		

Map Key	Direction	Distance (mi)	Distance (ft)	Elevation (ft)	DB
9	NNW	0.44	2,314.63	70.90	WATER WELLS

WCR No:	WCR1999-003206	City(OSWCR):	SANTA CLARA
City:	SANTA CLARA	County(OSWCR):	Santa Clara
County:	Santa Clara	Decimal Lat(OSWCR):	37.35232
Decimal Latitude:	37.35232	Decim Long(OSWCR):	-121.94114
Decimal Longitude:	-121.94114		
Location:	None		
Location(OSWCR):	None		
Original Source:	California Department of Water Resources - OSWCR(Well Numbers); California Department of Water Resources - Well Completion Reports		

Wells and Additional Sources Detail Report

Map Key	Direction	Distance (mi)	Distance (ft)	Elevation (ft)	DB
9	NNW	0.44	2,314.63	70.90	WATER WELLS

WCR No:	WCR2008-003635	City(OSWCR):	SANTA CLARA
City:	SANTA CLARA	County(OSWCR):	Santa Clara
County:	Santa Clara	Decimal Lat(OSWCR):	37.35232
Decimal Latitude:	37.35232	Decim Long(OSWCR):	-121.94114
Decimal Longitude:	-121.94114		
Location:	1640 LAFAYETTE ST		
Location(OSWCR):	1640 LAFAYETTE ST		
Original Source:	California Department of Water Resources - OSWCR(Well Numbers); California Department of Water Resources - Well Completion Reports		

Map Key	Direction	Distance (mi)	Distance (ft)	Elevation (ft)	DB
9	NNW	0.44	2,314.63	70.90	WATER WELLS

WCR No:	WCR1999-003216	City(OSWCR):	SANTA CLARA
City:	SANTA CLARA	County(OSWCR):	Santa Clara
County:	Santa Clara	Decimal Lat(OSWCR):	37.35232
Decimal Latitude:	37.35232	Decim Long(OSWCR):	-121.94114
Decimal Longitude:	-121.94114		
Location:	None		
Location(OSWCR):	None		
Original Source:	California Department of Water Resources - OSWCR(Well Numbers); California Department of Water Resources - Well Completion Reports		

Map Key	Direction	Distance (mi)	Distance (ft)	Elevation (ft)	DB
9	NNW	0.44	2,314.63	70.90	WATER WELLS

WCR No:	WCR1993-004478	City(OSWCR):	SANTA CLARA
City:	SANTA CLARA	County(OSWCR):	Santa Clara
County:	Santa Clara	Decimal Lat(OSWCR):	37.35232
Decimal Latitude:	37.35232	Decim Long(OSWCR):	-121.94114
Decimal Longitude:	-121.94114		
Location:	None		
Location(OSWCR):	None		
Original Source:	California Department of Water Resources - OSWCR(Well Numbers); California Department of Water Resources - Well Completion Reports		

Map Key	Direction	Distance (mi)	Distance (ft)	Elevation (ft)	DB
9	NNW	0.44	2,314.63	70.90	WATER WELLS

WCR No:	WCR1992-002328	City(OSWCR):	SANTA CLARA
City:	SANTA CLARA	County(OSWCR):	Santa Clara
County:	Santa Clara	Decimal Lat(OSWCR):	37.35232
Decimal Latitude:	37.35232	Decim Long(OSWCR):	-121.94114

Decimal Longitude: -121.94114
Location: None
Location(OSWCR): None
Original Source: California Department of Water Resources - OSWCR(Well Numbers); California Department of Water Resources - Well Completion Reports

Map Key	Direction	Distance (mi)	Distance (ft)	Elevation (ft)	DB
9	NNW	0.44	2,314.63	70.90	WATER WELLS

WCR No: WCR1986-007381
City: SANTA CLARA
County: Santa Clara
Decimal Latitude: 37.35232
Decimal Longitude: -121.94114
Location: None
Location(OSWCR): None
City(OSWCR): SANTA CLARA
County(OSWCR): Santa Clara
Decimal Lat(OSWCR): 37.35232
Decim Long(OSWCR): -121.94114
Original Source: California Department of Water Resources - OSWCR(Well Numbers); California Department of Water Resources - Well Completion Reports

Map Key	Direction	Distance (mi)	Distance (ft)	Elevation (ft)	DB
9	NNW	0.44	2,314.63	70.90	WATER WELLS

WCR No: WCR1993-005214
City: SANTA CLARA
County: Santa Clara
Decimal Latitude: 37.35232
Decimal Longitude: -121.94114
Location: None
Location(OSWCR): None
City(OSWCR): SANTA CLARA
County(OSWCR): Santa Clara
Decimal Lat(OSWCR): 37.35232
Decim Long(OSWCR): -121.94114
Original Source: California Department of Water Resources - OSWCR(Well Numbers); California Department of Water Resources - Well Completion Reports

Map Key	Direction	Distance (mi)	Distance (ft)	Elevation (ft)	DB
9	NNW	0.44	2,314.63	70.90	WATER WELLS

WCR No: WCR1989-009367
City: SANTA CLARA
County: Santa Clara
Decimal Latitude: 37.35232
Decimal Longitude: -121.94114
Location: None
Location(OSWCR): None
City(OSWCR): SANTA CLARA
County(OSWCR): Santa Clara
Decimal Lat(OSWCR): 37.35232
Decim Long(OSWCR): -121.94114
Original Source: California Department of Water Resources - OSWCR(Well Numbers); California Department of Water Resources - Well Completion Reports

Map Key	Direction	Distance (mi)	Distance (ft)	Elevation (ft)	DB
9	NNW	0.44	2,314.63	70.90	WATER WELLS

WCR No:	WCR2002-002872	City(OSWCR):	SANTA CLARA
City:	SANTA CLARA	County(OSWCR):	Santa Clara
County:	Santa Clara	Decimal Lat(OSWCR):	37.35232
Decimal Latitude:	37.35232	Decim Long(OSWCR):	-121.94114
Decimal Longitude:	-121.94114		
Location:	None		
Location(OSWCR):	None		
Original Source:	California Department of Water Resources - OSWCR(Well Numbers); California Department of Water Resources - Well Completion Reports		

Map Key	Direction	Distance (mi)	Distance (ft)	Elevation (ft)	DB
9	NNW	0.44	2,314.63	70.90	WATER WELLS

WCR No:	WCR1996-002060	City(OSWCR):	SANTA CLARA
City:	SANTA CLARA	County(OSWCR):	Santa Clara
County:	Santa Clara	Decimal Lat(OSWCR):	37.35232
Decimal Latitude:	37.35232	Decim Long(OSWCR):	-121.94114
Decimal Longitude:	-121.94114		
Location:	None		
Location(OSWCR):	None		
Original Source:	California Department of Water Resources - OSWCR(Well Numbers); California Department of Water Resources - Well Completion Reports		

Map Key	Direction	Distance (mi)	Distance (ft)	Elevation (ft)	DB
9	NNW	0.44	2,314.63	70.90	WATER WELLS

WCR No:	WCR2000-005592	City(OSWCR):	SANTA CLARA
City:	SANTA CLARA	County(OSWCR):	Santa Clara
County:	Santa Clara	Decimal Lat(OSWCR):	37.35232
Decimal Latitude:	37.35232	Decim Long(OSWCR):	-121.94114
Decimal Longitude:	-121.94114		
Location:	None		
Location(OSWCR):	None		
Original Source:	California Department of Water Resources - OSWCR(Well Numbers); California Department of Water Resources - Well Completion Reports		

Map Key	Direction	Distance (mi)	Distance (ft)	Elevation (ft)	DB
9	NNW	0.44	2,314.63	70.90	WATER WELLS

WCR No:	WCR1992-009771	City(OSWCR):	SANTA CLARA
City:	SANTA CLARA	County(OSWCR):	Santa Clara
County:	Santa Clara	Decimal Lat(OSWCR):	37.35232
Decimal Latitude:	37.35232	Decim Long(OSWCR):	-121.94114
Decimal Longitude:	-121.94114		
Location:	None		

Location(OSWCR): None
Original Source: California Department of Water Resources - OSWCR(Well Numbers); California Department of Water Resources - Well Completion Reports

Map Key	Direction	Distance (mi)	Distance (ft)	Elevation (ft)	DB
9	NNW	0.44	2,314.63	70.90	WATER WELLS

WCR No: WCR1992-006898
City: SANTA CLARA
County: Santa Clara
Decimal Latitude: 37.35232
Decimal Longitude: -121.94114
Location: None
Location(OSWCR): None
City(OSWCR): SANTA CLARA
County(OSWCR): Santa Clara
Decimal Lat(OSWCR): 37.35232
Decim Long(OSWCR): -121.94114
Original Source: California Department of Water Resources - OSWCR(Well Numbers); California Department of Water Resources - Well Completion Reports

Map Key	Direction	Distance (mi)	Distance (ft)	Elevation (ft)	DB
9	NNW	0.44	2,314.63	70.90	WATER WELLS

WCR No: WCR1999-007318
City: SANTA CLARA
County: Santa Clara
Decimal Latitude: 37.35232
Decimal Longitude: -121.94114
Location: None
Location(OSWCR): None
City(OSWCR): SANTA CLARA
County(OSWCR): Santa Clara
Decimal Lat(OSWCR): 37.35232
Decim Long(OSWCR): -121.94114
Original Source: California Department of Water Resources - OSWCR(Well Numbers); California Department of Water Resources - Well Completion Reports

Map Key	Direction	Distance (mi)	Distance (ft)	Elevation (ft)	DB
9	NNW	0.44	2,314.63	70.90	WATER WELLS

WCR No: WCR1999-007374
City: SANTA CLARA
County: Santa Clara
Decimal Latitude: 37.35232
Decimal Longitude: -121.94114
Location: None
Location(OSWCR): None
City(OSWCR): SANTA CLARA
County(OSWCR): Santa Clara
Decimal Lat(OSWCR): 37.35232
Decim Long(OSWCR): -121.94114
Original Source: California Department of Water Resources - OSWCR(Well Numbers); California Department of Water Resources - Well Completion Reports

Map Key	Direction	Distance (mi)	Distance (ft)	Elevation (ft)	DB
9	NNW	0.44	2,314.63	70.90	WATER WELLS

Wells and Additional Sources Detail Report

WCR No:	WCR1997-004098	City(OSWCR):	SANTA CLARA
City:	SANTA CLARA	County(OSWCR):	Santa Clara
County:	Santa Clara	Decimal Lat(OSWCR):	37.35232
Decimal Latitude:	37.35232	Decim Long(OSWCR):	-121.94114
Decimal Longitude:	-121.94114		
Location:	None		
Location(OSWCR):	None		
Original Source:	California Department of Water Resources - OSWCR(Well Numbers); California Department of Water Resources - Well Completion Reports		

Map Key	Direction	Distance (mi)	Distance (ft)	Elevation (ft)	DB
9	NNW	0.44	2,314.63	70.90	WATER WELLS

WCR No:	WCR1990-007632	City(OSWCR):	SANTA CLARA
City:	SANTA CLARA	County(OSWCR):	Santa Clara
County:	Santa Clara	Decimal Lat(OSWCR):	37.35232
Decimal Latitude:	37.35232	Decim Long(OSWCR):	-121.94114
Decimal Longitude:	-121.94114		
Location:	None		
Location(OSWCR):	None		
Original Source:	California Department of Water Resources - OSWCR(Well Numbers); California Department of Water Resources - Well Completion Reports		

Map Key	Direction	Distance (mi)	Distance (ft)	Elevation (ft)	DB
9	NNW	0.44	2,314.63	70.90	WATER WELLS

WCR No:	WCR2006-004221	City(OSWCR):	SANTA CLARA
City:	SANTA CLARA	County(OSWCR):	Santa Clara
County:	Santa Clara	Decimal Lat(OSWCR):	37.35232
Decimal Latitude:	37.35232	Decim Long(OSWCR):	-121.94114
Decimal Longitude:	-121.94114		
Location:	888 REED ST		
Location(OSWCR):	888 REED ST		
Original Source:	California Department of Water Resources - OSWCR(Well Numbers); California Department of Water Resources - Well Completion Reports		

Map Key	Direction	Distance (mi)	Distance (ft)	Elevation (ft)	DB
9	NNW	0.44	2,314.63	70.90	WATER WELLS

WCR No:	WCR0008925	City(OSWCR):	None
City:	None	County(OSWCR):	Santa Clara
County:	Santa Clara	Decimal Lat(OSWCR):	37.35232
Decimal Latitude:	37.35232	Decim Long(OSWCR):	-121.94114
Decimal Longitude:	-121.94114		
Location:	None		
Location(OSWCR):	None		
Original Source:	California Department of Water Resources - OSWCR(Well Numbers); California Department of Water		

Resources - Well Completion Reports

Map Key	Direction	Distance (mi)	Distance (ft)	Elevation (ft)	DB
9	NNW	0.44	2,314.63	70.90	WATER WELLS

WCR No:	WCR1991-007728	City(OSWCR):	SANTA CLARA
City:	SANTA CLARA	County(OSWCR):	Santa Clara
County:	Santa Clara	Decimal Lat(OSWCR):	37.35232
Decimal Latitude:	37.35232	Decim Long(OSWCR):	-121.94114
Decimal Longitude:	-121.94114		
Location:	None		
Location(OSWCR):	None		
Original Source:	California Department of Water Resources - OSWCR(Well Numbers); California Department of Water Resources - Well Completion Reports		

Map Key	Direction	Distance (mi)	Distance (ft)	Elevation (ft)	DB
9	NNW	0.44	2,314.63	70.90	WATER WELLS

WCR No:	WCR1999-002602	City(OSWCR):	SANTA CLARA
City:	SANTA CLARA	County(OSWCR):	Santa Clara
County:	Santa Clara	Decimal Lat(OSWCR):	37.35232
Decimal Latitude:	37.35232	Decim Long(OSWCR):	-121.94114
Decimal Longitude:	-121.94114		
Location:	None		
Location(OSWCR):	None		
Original Source:	California Department of Water Resources - OSWCR(Well Numbers); California Department of Water Resources - Well Completion Reports		

Map Key	Direction	Distance (mi)	Distance (ft)	Elevation (ft)	DB
9	NNW	0.44	2,314.63	70.90	WATER WELLS

WCR No:	WCR1988-003866	City(OSWCR):	SANTA CLARA
City:	SANTA CLARA	County(OSWCR):	Santa Clara
County:	Santa Clara	Decimal Lat(OSWCR):	37.35232
Decimal Latitude:	37.35232	Decim Long(OSWCR):	-121.94114
Decimal Longitude:	-121.94114		
Location:	None		
Location(OSWCR):	None		
Original Source:	California Department of Water Resources - OSWCR(Well Numbers); California Department of Water Resources - Well Completion Reports		

Map Key	Direction	Distance (mi)	Distance (ft)	Elevation (ft)	DB
9	NNW	0.44	2,314.63	70.90	WATER WELLS

WCR No:	WCR2009-003227	City(OSWCR):	SANTA CLARA
City:	SANTA CLARA	County(OSWCR):	Santa Clara

Wells and Additional Sources Detail Report

County:	Santa Clara	Decimal Lat(OSWCR):	37.35232
Decimal Latitude:	37.35232	Decim Long(OSWCR):	-121.94114
Decimal Longitude:	-121.94114		
Location:	1601 COLEMAN AVE		
Location(OSWCR):	1601 COLEMAN AVE		
Original Source:	California Department of Water Resources - OSWCR(Well Numbers); California Department of Water Resources - Well Completion Reports		

Map Key	Direction	Distance (mi)	Distance (ft)	Elevation (ft)	DB
9	NNW	0.44	2,314.63	70.90	WATER WELLS

WCR No:	WCR2003-008449	City(OSWCR):	SANTA CLARA
City:	SANTA CLARA	County(OSWCR):	Santa Clara
County:	Santa Clara	Decimal Lat(OSWCR):	37.35232
Decimal Latitude:	37.35232	Decim Long(OSWCR):	-121.94114
Decimal Longitude:	-121.94114		
Location:	None		
Location(OSWCR):	None		
Original Source:	California Department of Water Resources - OSWCR(Well Numbers); California Department of Water Resources - Well Completion Reports		

Map Key	Direction	Distance (mi)	Distance (ft)	Elevation (ft)	DB
9	NNW	0.44	2,314.63	70.90	WATER WELLS

WCR No:	WCR0279571	City(OSWCR):	None
City:	None	County(OSWCR):	Santa Clara
County:	Santa Clara	Decimal Lat(OSWCR):	37.35232
Decimal Latitude:	37.35232	Decim Long(OSWCR):	-121.94114
Decimal Longitude:	-121.94114		
Location:	None		
Location(OSWCR):	None		
Original Source:	California Department of Water Resources - OSWCR(Well Numbers); California Department of Water Resources - Well Completion Reports		

Map Key	Direction	Distance (mi)	Distance (ft)	Elevation (ft)	DB
9	NNW	0.44	2,314.63	70.90	WATER WELLS

WCR No:	WCR1989-009645	City(OSWCR):	SAN JOSE
City:	SAN JOSE	County(OSWCR):	Santa Clara
County:	Santa Clara	Decimal Lat(OSWCR):	37.35232
Decimal Latitude:	37.35232	Decim Long(OSWCR):	-121.94114
Decimal Longitude:	-121.94114		
Location:	None		
Location(OSWCR):	None		
Original Source:	California Department of Water Resources - OSWCR(Well Numbers); California Department of Water Resources - Well Completion Reports		

Wells and Additional Sources Detail Report

Map Key	Direction	Distance (mi)	Distance (ft)	Elevation (ft)	DB
9	NNW	0.44	2,314.63	70.90	WATER WELLS

WCR No:	WCR1996-004444	City(OSWCR):	SANTA CLARA
City:	SANTA CLARA	County(OSWCR):	Santa Clara
County:	Santa Clara	Decimal Lat(OSWCR):	37.35232
Decimal Latitude:	37.35232	Decim Long(OSWCR):	-121.94114
Decimal Longitude:	-121.94114		
Location:	None		
Location(OSWCR):	None		
Original Source:	California Department of Water Resources - OSWCR(Well Numbers); California Department of Water Resources - Well Completion Reports		

Map Key	Direction	Distance (mi)	Distance (ft)	Elevation (ft)	DB
9	NNW	0.44	2,314.63	70.90	WATER WELLS

WCR No:	WCR2008-002485	City(OSWCR):	SAN JOSE
City:	SAN JOSE	County(OSWCR):	Santa Clara
County:	Santa Clara	Decimal Lat(OSWCR):	37.35232
Decimal Latitude:	37.35232	Decim Long(OSWCR):	-121.94114
Decimal Longitude:	-121.94114		
Location:	2790 STORY RD		
Location(OSWCR):	2790 STORY RD		
Original Source:	California Department of Water Resources - OSWCR(Well Numbers); California Department of Water Resources - Well Completion Reports		

Map Key	Direction	Distance (mi)	Distance (ft)	Elevation (ft)	DB
9	NNW	0.44	2,314.63	70.90	WATER WELLS

WCR No:	WCR1999-002627	City(OSWCR):	SANTA CLARA
City:	SANTA CLARA	County(OSWCR):	Santa Clara
County:	Santa Clara	Decimal Lat(OSWCR):	37.35232
Decimal Latitude:	37.35232	Decim Long(OSWCR):	-121.94114
Decimal Longitude:	-121.94114		
Location:	None		
Location(OSWCR):	None		
Original Source:	California Department of Water Resources - OSWCR(Well Numbers); California Department of Water Resources - Well Completion Reports		

Map Key	Direction	Distance (mi)	Distance (ft)	Elevation (ft)	DB
9	NNW	0.44	2,314.63	70.90	WATER WELLS

WCR No:	WCR0103604	City(OSWCR):	None
City:	None	County(OSWCR):	Santa Clara
County:	Santa Clara	Decimal Lat(OSWCR):	37.35232
Decimal Latitude:	37.35232	Decim Long(OSWCR):	-121.94114

Decimal Longitude: -121.94114
Location: None
Location(OSWCR): None
Original Source: California Department of Water Resources - OSWCR(Well Numbers); California Department of Water Resources - Well Completion Reports

Map Key	Direction	Distance (mi)	Distance (ft)	Elevation (ft)	DB
9	NNW	0.44	2,314.63	70.90	WATER WELLS

WCR No: WCR0258258
City: None
County: Santa Clara
Decimal Latitude: 37.35232
Decimal Longitude: -121.94114
Location: None
Location(OSWCR): None
City(OSWCR): None
County(OSWCR): Santa Clara
Decimal Lat(OSWCR): 37.35232
Decim Long(OSWCR): -121.94114
Original Source: California Department of Water Resources - OSWCR(Well Numbers); California Department of Water Resources - Well Completion Reports

Map Key	Direction	Distance (mi)	Distance (ft)	Elevation (ft)	DB
9	NNW	0.44	2,314.63	70.90	WATER WELLS

WCR No: WCR0294740
City: None
County: Santa Clara
Decimal Latitude: 37.35232
Decimal Longitude: -121.94114
Location: None
Location(OSWCR): None
City(OSWCR): None
County(OSWCR): Santa Clara
Decimal Lat(OSWCR): 37.35232
Decim Long(OSWCR): -121.94114
Original Source: California Department of Water Resources - OSWCR(Well Numbers); California Department of Water Resources - Well Completion Reports

Map Key	Direction	Distance (mi)	Distance (ft)	Elevation (ft)	DB
9	NNW	0.44	2,314.63	70.90	WATER WELLS

WCR No: WCR0209521
City: None
County: Santa Clara
Decimal Latitude: 37.35232
Decimal Longitude: -121.94114
Location: None
Location(OSWCR): None
City(OSWCR): None
County(OSWCR): Santa Clara
Decimal Lat(OSWCR): 37.35232
Decim Long(OSWCR): -121.94114
Original Source: California Department of Water Resources - OSWCR(Well Numbers); California Department of Water Resources - Well Completion Reports

Map Key	Direction	Distance (mi)	Distance (ft)	Elevation (ft)	DB
9	NNW	0.44	2,314.63	70.90	WATER WELLS

WCR No:	WCR1993-006400	City(OSWCR):	SANTA CLARA
City:	SANTA CLARA	County(OSWCR):	Santa Clara
County:	Santa Clara	Decimal Lat(OSWCR):	37.35232
Decimal Latitude:	37.35232	Decim Long(OSWCR):	-121.94114
Decimal Longitude:	-121.94114		
Location:	None		
Location(OSWCR):	None		
Original Source:	California Department of Water Resources - OSWCR(Well Numbers); California Department of Water Resources - Well Completion Reports		

Map Key	Direction	Distance (mi)	Distance (ft)	Elevation (ft)	DB
9	NNW	0.44	2,314.63	70.90	WATER WELLS

WCR No:	WCR0171221	City(OSWCR):	None
City:	None	County(OSWCR):	Santa Clara
County:	Santa Clara	Decimal Lat(OSWCR):	37.35232
Decimal Latitude:	37.35232	Decim Long(OSWCR):	-121.94114
Decimal Longitude:	-121.94114		
Location:	None		
Location(OSWCR):	None		
Original Source:	California Department of Water Resources - OSWCR(Well Numbers); California Department of Water Resources - Well Completion Reports		

Map Key	Direction	Distance (mi)	Distance (ft)	Elevation (ft)	DB
9	NNW	0.44	2,314.63	70.90	WATER WELLS

WCR No:	WCR1990-003620	City(OSWCR):	SAN JOSE
City:	SAN JOSE	County(OSWCR):	Santa Clara
County:	Santa Clara	Decimal Lat(OSWCR):	37.35232
Decimal Latitude:	37.35232	Decim Long(OSWCR):	-121.94114
Decimal Longitude:	-121.94114		
Location:	None		
Location(OSWCR):	None		
Original Source:	California Department of Water Resources - OSWCR(Well Numbers); California Department of Water Resources - Well Completion Reports		

Map Key	Direction	Distance (mi)	Distance (ft)	Elevation (ft)	DB
9	NNW	0.44	2,314.63	70.90	WATER WELLS

WCR No:	WCR1986-003547	City(OSWCR):	SANTA CLARA
City:	SANTA CLARA	County(OSWCR):	Santa Clara
County:	Santa Clara	Decimal Lat(OSWCR):	37.35232
Decimal Latitude:	37.35232	Decim Long(OSWCR):	-121.94114
Decimal Longitude:	-121.94114		
Location:	None		

Location(OSWCR): None
Original Source: California Department of Water Resources - OSWCR(Well Numbers); California Department of Water Resources - Well Completion Reports

Map Key	Direction	Distance (mi)	Distance (ft)	Elevation (ft)	DB
9	NNW	0.44	2,314.63	70.90	WATER WELLS

WCR No: WCR1990-007645
City: SANTA CLARA
County: Santa Clara
Decimal Latitude: 37.35232
Decimal Longitude: -121.94114
Location: None
Location(OSWCR): None
City(OSWCR): SANTA CLARA
County(OSWCR): Santa Clara
Decimal Lat(OSWCR): 37.35232
Decim Long(OSWCR): -121.94114
Original Source: California Department of Water Resources - OSWCR(Well Numbers); California Department of Water Resources - Well Completion Reports

Map Key	Direction	Distance (mi)	Distance (ft)	Elevation (ft)	DB
9	NNW	0.44	2,314.63	70.90	WATER WELLS

WCR No: WCR2008-005305
City: SANTA CLARA
County: Santa Clara
Decimal Latitude: 37.35232
Decimal Longitude: -121.94114
Location: 720 REED ST
Location(OSWCR): 720 REED ST
City(OSWCR): SANTA CLARA
County(OSWCR): Santa Clara
Decimal Lat(OSWCR): 37.35232
Decim Long(OSWCR): -121.94114
Original Source: California Department of Water Resources - OSWCR(Well Numbers); California Department of Water Resources - Well Completion Reports

Map Key	Direction	Distance (mi)	Distance (ft)	Elevation (ft)	DB
9	NNW	0.44	2,314.63	70.90	WATER WELLS

WCR No: WCR2008-002484
City: SAN JOSE
County: Santa Clara
Decimal Latitude: 37.35232
Decimal Longitude: -121.94114
Location: 2790 STORY RD
Location(OSWCR): 2790 STORY RD
City(OSWCR): SAN JOSE
County(OSWCR): Santa Clara
Decimal Lat(OSWCR): 37.35232
Decim Long(OSWCR): -121.94114
Original Source: California Department of Water Resources - OSWCR(Well Numbers); California Department of Water Resources - Well Completion Reports

Map Key	Direction	Distance (mi)	Distance (ft)	Elevation (ft)	DB
9	NNW	0.44	2,314.63	70.90	WATER WELLS

Wells and Additional Sources Detail Report

WCR No:	WCR1993-004479	City(OSWCR):	SANTA CLARA
City:	SANTA CLARA	County(OSWCR):	Santa Clara
County:	Santa Clara	Decimal Lat(OSWCR):	37.35232
Decimal Latitude:	37.35232	Decim Long(OSWCR):	-121.94114
Decimal Longitude:	-121.94114		
Location:	None		
Location(OSWCR):	None		
Original Source:	California Department of Water Resources - OSWCR(Well Numbers); California Department of Water Resources - Well Completion Reports		

Map Key	Direction	Distance (mi)	Distance (ft)	Elevation (ft)	DB
9	NNW	0.44	2,314.63	70.90	WATER WELLS

WCR No:	WCR1989-009069	City(OSWCR):	SAN JOSE
City:	SAN JOSE	County(OSWCR):	Santa Clara
County:	Santa Clara	Decimal Lat(OSWCR):	37.35232
Decimal Latitude:	37.35232	Decim Long(OSWCR):	-121.94114
Decimal Longitude:	-121.94114		
Location:	None		
Location(OSWCR):	None		
Original Source:	California Department of Water Resources - OSWCR(Well Numbers); California Department of Water Resources - Well Completion Reports		

Map Key	Direction	Distance (mi)	Distance (ft)	Elevation (ft)	DB
9	NNW	0.44	2,314.63	70.90	WATER WELLS

WCR No:	WCR1991-007918	City(OSWCR):	SANTA CLARA
City:	SANTA CLARA	County(OSWCR):	Santa Clara
County:	Santa Clara	Decimal Lat(OSWCR):	37.35232
Decimal Latitude:	37.35232	Decim Long(OSWCR):	-121.94114
Decimal Longitude:	-121.94114		
Location:	None		
Location(OSWCR):	None		
Original Source:	California Department of Water Resources - OSWCR(Well Numbers); California Department of Water Resources - Well Completion Reports		

Map Key	Direction	Distance (mi)	Distance (ft)	Elevation (ft)	DB
9	NNW	0.44	2,314.63	70.90	WATER WELLS

WCR No:	WCR1999-002594	City(OSWCR):	SANTA CLARA
City:	SANTA CLARA	County(OSWCR):	Santa Clara
County:	Santa Clara	Decimal Lat(OSWCR):	37.35232
Decimal Latitude:	37.35232	Decim Long(OSWCR):	-121.94114
Decimal Longitude:	-121.94114		
Location:	None		
Location(OSWCR):	None		
Original Source:	California Department of Water Resources - OSWCR(Well Numbers); California Department of Water		

Resources - Well Completion Reports

Map Key	Direction	Distance (mi)	Distance (ft)	Elevation (ft)	DB
9	NNW	0.44	2,314.63	70.90	WATER WELLS

WCR No:	WCR1998-003892	City(OSWCR):	SANTA CLARA
City:	SANTA CLARA	County(OSWCR):	Santa Clara
County:	Santa Clara	Decimal Lat(OSWCR):	37.35232
Decimal Latitude:	37.35232	Decim Long(OSWCR):	-121.94114
Decimal Longitude:	-121.94114		
Location:	None		
Location(OSWCR):	None		
Original Source:	California Department of Water Resources - OSWCR(Well Numbers); California Department of Water Resources - Well Completion Reports		

Map Key	Direction	Distance (mi)	Distance (ft)	Elevation (ft)	DB
9	NNW	0.44	2,314.63	70.90	WATER WELLS

WCR No:	WCR2002-002965	City(OSWCR):	SANTA CLARA
City:	SANTA CLARA	County(OSWCR):	Santa Clara
County:	Santa Clara	Decimal Lat(OSWCR):	37.35232
Decimal Latitude:	37.35232	Decim Long(OSWCR):	-121.94114
Decimal Longitude:	-121.94114		
Location:	None		
Location(OSWCR):	None		
Original Source:	California Department of Water Resources - OSWCR(Well Numbers); California Department of Water Resources - Well Completion Reports		

Map Key	Direction	Distance (mi)	Distance (ft)	Elevation (ft)	DB
9	NNW	0.44	2,314.63	70.90	WATER WELLS

WCR No:	WCR1999-003245	City(OSWCR):	SANTA CLARA
City:	SANTA CLARA	County(OSWCR):	Santa Clara
County:	Santa Clara	Decimal Lat(OSWCR):	37.35232
Decimal Latitude:	37.35232	Decim Long(OSWCR):	-121.94114
Decimal Longitude:	-121.94114		
Location:	None		
Location(OSWCR):	None		
Original Source:	California Department of Water Resources - OSWCR(Well Numbers); California Department of Water Resources - Well Completion Reports		

Map Key	Direction	Distance (mi)	Distance (ft)	Elevation (ft)	DB
9	NNW	0.44	2,314.63	70.90	WATER WELLS

WCR No:	WCR1997-004429	City(OSWCR):	SAN JOSE
City:	SAN JOSE	County(OSWCR):	Santa Clara

County:	Santa Clara	Decimal Lat(OSWCR):	37.35232
Decimal Latitude:	37.35232	Decim Long(OSWCR):	-121.94114
Decimal Longitude:	-121.94114		
Location:	None		
Location(OSWCR):	None		
Original Source:	California Department of Water Resources - OSWCR(Well Numbers); California Department of Water Resources - Well Completion Reports		

Map Key	Direction	Distance (mi)	Distance (ft)	Elevation (ft)	DB
9	NNW	0.44	2,314.63	70.90	WATER WELLS

WCR No:	WCR1999-003205	City(OSWCR):	SANTA CLARA
City:	SANTA CLARA	County(OSWCR):	Santa Clara
County:	Santa Clara	Decimal Lat(OSWCR):	37.35232
Decimal Latitude:	37.35232	Decim Long(OSWCR):	-121.94114
Decimal Longitude:	-121.94114		
Location:	None		
Location(OSWCR):	None		
Original Source:	California Department of Water Resources - OSWCR(Well Numbers); California Department of Water Resources - Well Completion Reports		

Map Key	Direction	Distance (mi)	Distance (ft)	Elevation (ft)	DB
9	NNW	0.44	2,314.63	70.90	WATER WELLS

WCR No:	WCR2008-005479	City(OSWCR):	SANTA CLARA
City:	SANTA CLARA	County(OSWCR):	Santa Clara
County:	Santa Clara	Decimal Lat(OSWCR):	37.35232
Decimal Latitude:	37.35232	Decim Long(OSWCR):	-121.94114
Decimal Longitude:	-121.94114		
Location:	720 REED ST		
Location(OSWCR):	720 REED ST		
Original Source:	California Department of Water Resources - OSWCR(Well Numbers); California Department of Water Resources - Well Completion Reports		

Map Key	Direction	Distance (mi)	Distance (ft)	Elevation (ft)	DB
9	NNW	0.44	2,314.63	70.90	WATER WELLS

WCR No:	WCR1998-003702	City(OSWCR):	SANTA CLARA
City:	SANTA CLARA	County(OSWCR):	Santa Clara
County:	Santa Clara	Decimal Lat(OSWCR):	37.35232
Decimal Latitude:	37.35232	Decim Long(OSWCR):	-121.94114
Decimal Longitude:	-121.94114		
Location:	None		
Location(OSWCR):	None		
Original Source:	California Department of Water Resources - OSWCR(Well Numbers); California Department of Water Resources - Well Completion Reports		

Wells and Additional Sources Detail Report

Map Key	Direction	Distance (mi)	Distance (ft)	Elevation (ft)	DB
9	NNW	0.44	2,314.63	70.90	WATER WELLS

WCR No:	WCR1996-002024	City(OSWCR):	SANTA CLARA
City:	SANTA CLARA	County(OSWCR):	Santa Clara
County:	Santa Clara	Decimal Lat(OSWCR):	37.35232
Decimal Latitude:	37.35232	Decim Long(OSWCR):	-121.94114
Decimal Longitude:	-121.94114		
Location:	None		
Location(OSWCR):	None		
Original Source:	California Department of Water Resources - OSWCR(Well Numbers); California Department of Water Resources - Well Completion Reports		

Map Key	Direction	Distance (mi)	Distance (ft)	Elevation (ft)	DB
9	NNW	0.44	2,314.63	70.90	WATER WELLS

WCR No:	WCR1996-004434	City(OSWCR):	SANTA CLARA
City:	SANTA CLARA	County(OSWCR):	Santa Clara
County:	Santa Clara	Decimal Lat(OSWCR):	37.35232
Decimal Latitude:	37.35232	Decim Long(OSWCR):	-121.94114
Decimal Longitude:	-121.94114		
Location:	None		
Location(OSWCR):	None		
Original Source:	California Department of Water Resources - OSWCR(Well Numbers); California Department of Water Resources - Well Completion Reports		

Map Key	Direction	Distance (mi)	Distance (ft)	Elevation (ft)	DB
9	NNW	0.44	2,314.63	70.90	WATER WELLS

WCR No:	WCR1992-005178	City(OSWCR):	SANTA CLARA
City:	SANTA CLARA	County(OSWCR):	Santa Clara
County:	Santa Clara	Decimal Lat(OSWCR):	37.35232
Decimal Latitude:	37.35232	Decim Long(OSWCR):	-121.94114
Decimal Longitude:	-121.94114		
Location:	None		
Location(OSWCR):	None		
Original Source:	California Department of Water Resources - OSWCR(Well Numbers); California Department of Water Resources - Well Completion Reports		

Map Key	Direction	Distance (mi)	Distance (ft)	Elevation (ft)	DB
9	NNW	0.44	2,314.63	70.90	WATER WELLS

WCR No:	WCR1999-003209	City(OSWCR):	SANTA CLARA
City:	SANTA CLARA	County(OSWCR):	Santa Clara
County:	Santa Clara	Decimal Lat(OSWCR):	37.35232
Decimal Latitude:	37.35232	Decim Long(OSWCR):	-121.94114

Decimal Longitude: -121.94114
Location: None
Location(OSWCR): None
Original Source: California Department of Water Resources - OSWCR(Well Numbers); California Department of Water Resources - Well Completion Reports

Map Key	Direction	Distance (mi)	Distance (ft)	Elevation (ft)	DB
9	NNW	0.44	2,314.63	70.90	WATER WELLS

WCR No: WCR1993-004732
City: SANTA CLARA
County: Santa Clara
Decimal Latitude: 37.35232
Decimal Longitude: -121.94114
Location: None
Location(OSWCR): None
City(OSWCR): SANTA CLARA
County(OSWCR): Santa Clara
Decimal Lat(OSWCR): 37.35232
Decim Long(OSWCR): -121.94114
Original Source: California Department of Water Resources - OSWCR(Well Numbers); California Department of Water Resources - Well Completion Reports

Map Key	Direction	Distance (mi)	Distance (ft)	Elevation (ft)	DB
9	NNW	0.44	2,314.63	70.90	WATER WELLS

WCR No: WCR1988-006195
City: SANTA CLARA
County: Santa Clara
Decimal Latitude: 37.35232
Decimal Longitude: -121.94114
Location: None
Location(OSWCR): None
City(OSWCR): SANTA CLARA
County(OSWCR): Santa Clara
Decimal Lat(OSWCR): 37.35232
Decim Long(OSWCR): -121.94114
Original Source: California Department of Water Resources - OSWCR(Well Numbers); California Department of Water Resources - Well Completion Reports

Map Key	Direction	Distance (mi)	Distance (ft)	Elevation (ft)	DB
9	NNW	0.44	2,314.63	70.90	WATER WELLS

WCR No: WCR1994-006224
City: SANTA CLARA
County: Santa Clara
Decimal Latitude: 37.35232
Decimal Longitude: -121.94114
Location: None
Location(OSWCR): None
City(OSWCR): SANTA CLARA
County(OSWCR): Santa Clara
Decimal Lat(OSWCR): 37.35232
Decim Long(OSWCR): -121.94114
Original Source: California Department of Water Resources - OSWCR(Well Numbers); California Department of Water Resources - Well Completion Reports

Map Key	Direction	Distance (mi)	Distance (ft)	Elevation (ft)	DB
9	NNW	0.44	2,314.63	70.90	WATER WELLS

WCR No:	WCR2004-005847	City(OSWCR):	SANTA CLARA
City:	SANTA CLARA	County(OSWCR):	Santa Clara
County:	Santa Clara	Decimal Lat(OSWCR):	37.35232
Decimal Latitude:	37.35232	Decim Long(OSWCR):	-121.94114
Decimal Longitude:	-121.94114		
Location:	475 EL CAMINO REAL		
Location(OSWCR):	475 EL CAMINO REAL		
Original Source:	California Department of Water Resources - OSWCR(Well Numbers); California Department of Water Resources - Well Completion Reports		

Map Key	Direction	Distance (mi)	Distance (ft)	Elevation (ft)	DB
9	NNW	0.44	2,314.63	70.90	WATER WELLS

WCR No:	WCR1998-003704	City(OSWCR):	SANTA CLARA
City:	SANTA CLARA	County(OSWCR):	Santa Clara
County:	Santa Clara	Decimal Lat(OSWCR):	37.35232
Decimal Latitude:	37.35232	Decim Long(OSWCR):	-121.94114
Decimal Longitude:	-121.94114		
Location:	None		
Location(OSWCR):	None		
Original Source:	California Department of Water Resources - OSWCR(Well Numbers); California Department of Water Resources - Well Completion Reports		

Map Key	Direction	Distance (mi)	Distance (ft)	Elevation (ft)	DB
9	NNW	0.44	2,314.63	70.90	WATER WELLS

WCR No:	WCR1999-003207	City(OSWCR):	SANTA CLARA
City:	SANTA CLARA	County(OSWCR):	Santa Clara
County:	Santa Clara	Decimal Lat(OSWCR):	37.35232
Decimal Latitude:	37.35232	Decim Long(OSWCR):	-121.94114
Decimal Longitude:	-121.94114		
Location:	None		
Location(OSWCR):	None		
Original Source:	California Department of Water Resources - OSWCR(Well Numbers); California Department of Water Resources - Well Completion Reports		

Map Key	Direction	Distance (mi)	Distance (ft)	Elevation (ft)	DB
9	NNW	0.44	2,314.63	70.90	WATER WELLS

WCR No:	WCR1999-003214	City(OSWCR):	SANTA CLARA
City:	SANTA CLARA	County(OSWCR):	Santa Clara
County:	Santa Clara	Decimal Lat(OSWCR):	37.35232
Decimal Latitude:	37.35232	Decim Long(OSWCR):	-121.94114
Decimal Longitude:	-121.94114		
Location:	None		

Location(OSWCR): None
Original Source: California Department of Water Resources - OSWCR(Well Numbers); California Department of Water Resources - Well Completion Reports

Map Key	Direction	Distance (mi)	Distance (ft)	Elevation (ft)	DB
9	NNW	0.44	2,314.63	70.90	WATER WELLS

WCR No: WCR1999-003156
City: SANTA CLARA
County: Santa Clara
Decimal Latitude: 37.35232
Decimal Longitude: -121.94114
Location: None
Location(OSWCR): None
City(OSWCR): SANTA CLARA
County(OSWCR): Santa Clara
Decimal Lat(OSWCR): 37.35232
Decim Long(OSWCR): -121.94114
Original Source: California Department of Water Resources - OSWCR(Well Numbers); California Department of Water Resources - Well Completion Reports

Map Key	Direction	Distance (mi)	Distance (ft)	Elevation (ft)	DB
9	NNW	0.44	2,314.63	70.90	WATER WELLS

WCR No: WCR1991-005498
City: SAN JOSE
County: Santa Clara
Decimal Latitude: 37.35232
Decimal Longitude: -121.94114
Location: None
Location(OSWCR): None
City(OSWCR): SAN JOSE
County(OSWCR): Santa Clara
Decimal Lat(OSWCR): 37.35232
Decim Long(OSWCR): -121.94114
Original Source: California Department of Water Resources - OSWCR(Well Numbers); California Department of Water Resources - Well Completion Reports

Map Key	Direction	Distance (mi)	Distance (ft)	Elevation (ft)	DB
9	NNW	0.44	2,314.63	70.90	WATER WELLS

WCR No: WCR2007-002801
City: SAN JOSE
County: Santa Clara
Decimal Latitude: 37.35232
Decimal Longitude: -121.94114
Location: 2790 STORY RD
Location(OSWCR): 2790 STORY RD
City(OSWCR): SAN JOSE
County(OSWCR): Santa Clara
Decimal Lat(OSWCR): 37.35232
Decim Long(OSWCR): -121.94114
Original Source: California Department of Water Resources - OSWCR(Well Numbers); California Department of Water Resources - Well Completion Reports

Map Key	Direction	Distance (mi)	Distance (ft)	Elevation (ft)	DB
9	NNW	0.44	2,314.63	70.90	WATER WELLS

Wells and Additional Sources Detail Report

WCR No:	WCR0031708	City(OSWCR):	None
City:	None	County(OSWCR):	Santa Clara
County:	Santa Clara	Decimal Lat(OSWCR):	37.35232
Decimal Latitude:	37.35232	Decim Long(OSWCR):	-121.94114
Decimal Longitude:	-121.94114		
Location:	None		
Location(OSWCR):	None		
Original Source:	California Department of Water Resources - OSWCR(Well Numbers); California Department of Water Resources - Well Completion Reports		

Map Key	Direction	Distance (mi)	Distance (ft)	Elevation (ft)	DB
9	NNW	0.44	2,314.63	70.90	WATER WELLS

WCR No:	WCR2008-005585	City(OSWCR):	SANTA CLARA
City:	SANTA CLARA	County(OSWCR):	Santa Clara
County:	Santa Clara	Decimal Lat(OSWCR):	37.35232
Decimal Latitude:	37.35232	Decim Long(OSWCR):	-121.94114
Decimal Longitude:	-121.94114		
Location:	1640 LAFAYETTE ST		
Location(OSWCR):	1640 LAFAYETTE ST		
Original Source:	California Department of Water Resources - OSWCR(Well Numbers); California Department of Water Resources - Well Completion Reports		

Map Key	Direction	Distance (mi)	Distance (ft)	Elevation (ft)	DB
9	NNW	0.44	2,314.63	70.90	WATER WELLS

WCR No:	WCR1989-009647	City(OSWCR):	SAN JOSE
City:	SAN JOSE	County(OSWCR):	Santa Clara
County:	Santa Clara	Decimal Lat(OSWCR):	37.35232
Decimal Latitude:	37.35232	Decim Long(OSWCR):	-121.94114
Decimal Longitude:	-121.94114		
Location:	None		
Location(OSWCR):	None		
Original Source:	California Department of Water Resources - OSWCR(Well Numbers); California Department of Water Resources - Well Completion Reports		

Map Key	Direction	Distance (mi)	Distance (ft)	Elevation (ft)	DB
9	NNW	0.44	2,314.63	70.90	WATER WELLS

WCR No:	WCR1991-007726	City(OSWCR):	SANTA CLARA
City:	SANTA CLARA	County(OSWCR):	Santa Clara
County:	Santa Clara	Decimal Lat(OSWCR):	37.35232
Decimal Latitude:	37.35232	Decim Long(OSWCR):	-121.94114
Decimal Longitude:	-121.94114		
Location:	None		
Location(OSWCR):	None		
Original Source:	California Department of Water Resources - OSWCR(Well Numbers); California Department of Water		

Resources - Well Completion Reports

Map Key	Direction	Distance (mi)	Distance (ft)	Elevation (ft)	DB
9	NNW	0.44	2,314.63	70.90	WATER WELLS

WCR No:	WCR2008-004948	City(OSWCR):	SANTA CLARA
City:	SANTA CLARA	County(OSWCR):	Santa Clara
County:	Santa Clara	Decimal Lat(OSWCR):	37.35232
Decimal Latitude:	37.35232	Decim Long(OSWCR):	-121.94114
Decimal Longitude:	-121.94114		
Location:	2665 THE ALAMEDA		
Location(OSWCR):	2665 THE ALAMEDA		
Original Source:	California Department of Water Resources - OSWCR(Well Numbers); California Department of Water Resources - Well Completion Reports		

Map Key	Direction	Distance (mi)	Distance (ft)	Elevation (ft)	DB
9	NNW	0.44	2,314.63	70.90	WATER WELLS

WCR No:	WCR1990-008275	City(OSWCR):	SANTA CLARA
City:	SANTA CLARA	County(OSWCR):	Santa Clara
County:	Santa Clara	Decimal Lat(OSWCR):	37.35232
Decimal Latitude:	37.35232	Decim Long(OSWCR):	-121.94114
Decimal Longitude:	-121.94114		
Location:	None		
Location(OSWCR):	None		
Original Source:	California Department of Water Resources - OSWCR(Well Numbers); California Department of Water Resources - Well Completion Reports		

Map Key	Direction	Distance (mi)	Distance (ft)	Elevation (ft)	DB
9	NNW	0.44	2,314.63	70.90	WATER WELLS

WCR No:	WCR1989-009068	City(OSWCR):	SAN JOSE
City:	SAN JOSE	County(OSWCR):	Santa Clara
County:	Santa Clara	Decimal Lat(OSWCR):	37.35232
Decimal Latitude:	37.35232	Decim Long(OSWCR):	-121.94114
Decimal Longitude:	-121.94114		
Location:	None		
Location(OSWCR):	None		
Original Source:	California Department of Water Resources - OSWCR(Well Numbers); California Department of Water Resources - Well Completion Reports		

Map Key	Direction	Distance (mi)	Distance (ft)	Elevation (ft)	DB
9	NNW	0.44	2,314.63	70.90	WATER WELLS

WCR No:	WCR2013-002137	City(OSWCR):	SANTA CLARA
City:	SANTA CLARA	County(OSWCR):	Santa Clara

County:	Santa Clara	Decimal Lat(OSWCR):	37.35232
Decimal Latitude:	37.35232	Decim Long(OSWCR):	-121.94114
Decimal Longitude:	-121.94114		
Location:	3205 THE ALAMEDA		
Location(OSWCR):	3205 THE ALAMEDA		
Original Source:	California Department of Water Resources - OSWCR(Well Numbers); California Department of Water Resources - Well Completion Reports		

Map Key	Direction	Distance (mi)	Distance (ft)	Elevation (ft)	DB
9	NNW	0.44	2,314.63	70.90	WATER WELLS

WCR No:	WCR1999-002625	City(OSWCR):	SANTA CLARA
City:	SANTA CLARA	County(OSWCR):	Santa Clara
County:	Santa Clara	Decimal Lat(OSWCR):	37.35232
Decimal Latitude:	37.35232	Decim Long(OSWCR):	-121.94114
Decimal Longitude:	-121.94114		
Location:	None		
Location(OSWCR):	None		
Original Source:	California Department of Water Resources - OSWCR(Well Numbers); California Department of Water Resources - Well Completion Reports		

Map Key	Direction	Distance (mi)	Distance (ft)	Elevation (ft)	DB
9	NNW	0.44	2,314.63	70.90	WATER WELLS

WCR No:	WCR1999-003215	City(OSWCR):	SANTA CLARA
City:	SANTA CLARA	County(OSWCR):	Santa Clara
County:	Santa Clara	Decimal Lat(OSWCR):	37.35232
Decimal Latitude:	37.35232	Decim Long(OSWCR):	-121.94114
Decimal Longitude:	-121.94114		
Location:	None		
Location(OSWCR):	None		
Original Source:	California Department of Water Resources - OSWCR(Well Numbers); California Department of Water Resources - Well Completion Reports		

Map Key	Direction	Distance (mi)	Distance (ft)	Elevation (ft)	DB
9	NNW	0.44	2,314.63	70.90	WATER WELLS

WCR No:	WCR2009-003231	City(OSWCR):	SANTA CLARA
City:	SANTA CLARA	County(OSWCR):	Santa Clara
County:	Santa Clara	Decimal Lat(OSWCR):	37.35232
Decimal Latitude:	37.35232	Decim Long(OSWCR):	-121.94114
Decimal Longitude:	-121.94114		
Location:	1601 COLEMAN AVE		
Location(OSWCR):	1601 COLEMAN AVE		
Original Source:	California Department of Water Resources - OSWCR(Well Numbers); California Department of Water Resources - Well Completion Reports		

Wells and Additional Sources Detail Report

Map Key	Direction	Distance (mi)	Distance (ft)	Elevation (ft)	DB
9	NNW	0.44	2,314.63	70.90	WATER WELLS

WCR No:	WCR0306329	City(OSWCR):	None
City:	None	County(OSWCR):	Santa Clara
County:	Santa Clara	Decimal Lat(OSWCR):	37.35232
Decimal Latitude:	37.35232	Decim Long(OSWCR):	-121.94114
Decimal Longitude:	-121.94114		
Location:	None		
Location(OSWCR):	None		
Original Source:	California Department of Water Resources - OSWCR(Well Numbers); California Department of Water Resources - Well Completion Reports		

Map Key	Direction	Distance (mi)	Distance (ft)	Elevation (ft)	DB
9	NNW	0.44	2,314.63	70.90	WATER WELLS

WCR No:	WCR0012448	City(OSWCR):	None
City:	None	County(OSWCR):	Santa Clara
County:	Santa Clara	Decimal Lat(OSWCR):	37.35232
Decimal Latitude:	37.35232	Decim Long(OSWCR):	-121.94114
Decimal Longitude:	-121.94114		
Location:	None		
Location(OSWCR):	None		
Original Source:	California Department of Water Resources - OSWCR(Well Numbers); California Department of Water Resources - Well Completion Reports		

Map Key	Direction	Distance (mi)	Distance (ft)	Elevation (ft)	DB
9	NNW	0.44	2,314.63	70.90	WATER WELLS

WCR No:	WCR0284120	City(OSWCR):	None
City:	None	County(OSWCR):	Santa Clara
County:	Santa Clara	Decimal Lat(OSWCR):	37.35232
Decimal Latitude:	37.35232	Decim Long(OSWCR):	-121.94114
Decimal Longitude:	-121.94114		
Location:	None		
Location(OSWCR):	None		
Original Source:	California Department of Water Resources - OSWCR(Well Numbers); California Department of Water Resources - Well Completion Reports		

Map Key	Direction	Distance (mi)	Distance (ft)	Elevation (ft)	DB
9	NNW	0.44	2,314.63	70.90	WATER WELLS

WCR No:	WCR0207908	City(OSWCR):	None
City:	None	County(OSWCR):	Santa Clara
County:	Santa Clara	Decimal Lat(OSWCR):	37.35232
Decimal Latitude:	37.35232	Decim Long(OSWCR):	-121.94114

Decimal Longitude: -121.94114
Location: None
Location(OSWCR): None
Original Source: California Department of Water Resources - OSWCR(Well Numbers); California Department of Water Resources - Well Completion Reports

Map Key	Direction	Distance (mi)	Distance (ft)	Elevation (ft)	DB
9	NNW	0.44	2,314.63	70.90	WATER WELLS

WCR No: WCR1999-003228
City: SANTA CLARA
County: Santa Clara
Decimal Latitude: 37.35232
Decimal Longitude: -121.94114
Location: None
Location(OSWCR): None
City(OSWCR): SANTA CLARA
County(OSWCR): Santa Clara
Decimal Lat(OSWCR): 37.35232
Decim Long(OSWCR): -121.94114
Original Source: California Department of Water Resources - OSWCR(Well Numbers); California Department of Water Resources - Well Completion Reports

Map Key	Direction	Distance (mi)	Distance (ft)	Elevation (ft)	DB
9	NNW	0.44	2,314.63	70.90	WATER WELLS

WCR No: WCR1999-007297
City: SANTA CLARA
County: Santa Clara
Decimal Latitude: 37.35232
Decimal Longitude: -121.94114
Location: None
Location(OSWCR): None
City(OSWCR): SANTA CLARA
County(OSWCR): Santa Clara
Decimal Lat(OSWCR): 37.35232
Decim Long(OSWCR): -121.94114
Original Source: California Department of Water Resources - OSWCR(Well Numbers); California Department of Water Resources - Well Completion Reports

Map Key	Direction	Distance (mi)	Distance (ft)	Elevation (ft)	DB
9	NNW	0.44	2,314.63	70.90	WATER WELLS

WCR No: WCR1999-001815
City: SANTA CLARA
County: Santa Clara
Decimal Latitude: 37.35232
Decimal Longitude: -121.94114
Location: None
Location(OSWCR): None
City(OSWCR): SANTA CLARA
County(OSWCR): Santa Clara
Decimal Lat(OSWCR): 37.35232
Decim Long(OSWCR): -121.94114
Original Source: California Department of Water Resources - OSWCR(Well Numbers); California Department of Water Resources - Well Completion Reports

Map Key	Direction	Distance (mi)	Distance (ft)	Elevation (ft)	DB
9	NNW	0.44	2,314.63	70.90	WATER WELLS

WCR No:	WCR2004-001133	City(OSWCR):	SANTA CL;ARA
City:	SANTA CL;ARA	County(OSWCR):	Santa Clara
County:	Santa Clara	Decimal Lat(OSWCR):	37.35232
Decimal Latitude:	37.35232	Decim Long(OSWCR):	-121.94114
Decimal Longitude:	-121.94114		
Location:	3290 THE ALAMEDA		
Location(OSWCR):	3290 THE ALAMEDA		
Original Source:	California Department of Water Resources - OSWCR(Well Numbers); California Department of Water Resources - Well Completion Reports		

Map Key	Direction	Distance (mi)	Distance (ft)	Elevation (ft)	DB
9	NNW	0.44	2,314.63	70.90	WATER WELLS

WCR No:	WCR1980-002231	City(OSWCR):	SAN JOSE
City:	SAN JOSE	County(OSWCR):	Santa Clara
County:	Santa Clara	Decimal Lat(OSWCR):	37.35232
Decimal Latitude:	37.35232	Decim Long(OSWCR):	-121.94114
Decimal Longitude:	-121.94114		
Location:	None		
Location(OSWCR):	None		
Original Source:	California Department of Water Resources - OSWCR(Well Numbers); California Department of Water Resources - Well Completion Reports		

Map Key	Direction	Distance (mi)	Distance (ft)	Elevation (ft)	DB
9	NNW	0.44	2,314.63	70.90	WATER WELLS

WCR No:	WCR2000-001674	City(OSWCR):	SANTA CLARA
City:	SANTA CLARA	County(OSWCR):	Santa Clara
County:	Santa Clara	Decimal Lat(OSWCR):	37.35232
Decimal Latitude:	37.35232	Decim Long(OSWCR):	-121.94114
Decimal Longitude:	-121.94114		
Location:	None		
Location(OSWCR):	None		
Original Source:	California Department of Water Resources - OSWCR(Well Numbers); California Department of Water Resources - Well Completion Reports		

Map Key	Direction	Distance (mi)	Distance (ft)	Elevation (ft)	DB
9	NNW	0.44	2,314.63	70.90	WATER WELLS

WCR No:	WCR2008-005575	City(OSWCR):	SANTA CLARA
City:	SANTA CLARA	County(OSWCR):	Santa Clara
County:	Santa Clara	Decimal Lat(OSWCR):	37.35232
Decimal Latitude:	37.35232	Decim Long(OSWCR):	-121.94114
Decimal Longitude:	-121.94114		
Location:	1640 LAFAYETTE ST		

Location(OSWCR): 1640 LAFAYETTE ST
Original Source: California Department of Water Resources - OSWCR(Well Numbers); California Department of Water Resources - Well Completion Reports

Map Key	Direction	Distance (mi)	Distance (ft)	Elevation (ft)	DB
9	NNW	0.44	2,314.63	70.90	WATER WELLS

WCR No: WCR1990-011517
City: SANTA CLARA
County: Santa Clara
Decimal Latitude: 37.35232
Decimal Longitude: -121.94114
Location: None
Location(OSWCR): None
City(OSWCR): SANTA CLARA
County(OSWCR): Santa Clara
Decimal Lat(OSWCR): 37.35232
Decim Long(OSWCR): -121.94114
Original Source: California Department of Water Resources - OSWCR(Well Numbers); California Department of Water Resources - Well Completion Reports

Map Key	Direction	Distance (mi)	Distance (ft)	Elevation (ft)	DB
9	NNW	0.44	2,314.63	70.90	WATER WELLS

WCR No: WCR1993-007064
City: SANTA CLARA
County: Santa Clara
Decimal Latitude: 37.35232
Decimal Longitude: -121.94114
Location: None
Location(OSWCR): None
City(OSWCR): SANTA CLARA
County(OSWCR): Santa Clara
Decimal Lat(OSWCR): 37.35232
Decim Long(OSWCR): -121.94114
Original Source: California Department of Water Resources - OSWCR(Well Numbers); California Department of Water Resources - Well Completion Reports

Map Key	Direction	Distance (mi)	Distance (ft)	Elevation (ft)	DB
9	NNW	0.44	2,314.63	70.90	WATER WELLS

WCR No: WCR1990-003617
City: SAN JOSE
County: Santa Clara
Decimal Latitude: 37.35232
Decimal Longitude: -121.94114
Location: None
Location(OSWCR): None
City(OSWCR): SAN JOSE
County(OSWCR): Santa Clara
Decimal Lat(OSWCR): 37.35232
Decim Long(OSWCR): -121.94114
Original Source: California Department of Water Resources - OSWCR(Well Numbers); California Department of Water Resources - Well Completion Reports

Map Key	Direction	Distance (mi)	Distance (ft)	Elevation (ft)	DB
9	NNW	0.44	2,314.63	70.90	WATER WELLS

Wells and Additional Sources Detail Report

WCR No:	WCR1990-007662	City(OSWCR):	SANTA CLARA
City:	SANTA CLARA	County(OSWCR):	Santa Clara
County:	Santa Clara	Decimal Lat(OSWCR):	37.35232
Decimal Latitude:	37.35232	Decim Long(OSWCR):	-121.94114
Decimal Longitude:	-121.94114		
Location:	None		
Location(OSWCR):	None		
Original Source:	California Department of Water Resources - OSWCR(Well Numbers); California Department of Water Resources - Well Completion Reports		

Map Key	Direction	Distance (mi)	Distance (ft)	Elevation (ft)	DB
9	NNW	0.44	2,314.63	70.90	WATER WELLS

WCR No:	WCR0028041	City(OSWCR):	SANTA CLARA
City:	SANTA CLARA	County(OSWCR):	Santa Clara
County:	Santa Clara	Decimal Lat(OSWCR):	37.35232
Decimal Latitude:	37.35232	Decim Long(OSWCR):	-121.94114
Decimal Longitude:	-121.94114		
Location:	None		
Location(OSWCR):	None		
Original Source:	California Department of Water Resources - OSWCR(Well Numbers); California Department of Water Resources - Well Completion Reports		

Map Key	Direction	Distance (mi)	Distance (ft)	Elevation (ft)	DB
9	NNW	0.44	2,314.63	70.90	WATER WELLS

WCR No:	WCR1999-001813	City(OSWCR):	SANTA CLARA
City:	SANTA CLARA	County(OSWCR):	Santa Clara
County:	Santa Clara	Decimal Lat(OSWCR):	37.35232
Decimal Latitude:	37.35232	Decim Long(OSWCR):	-121.94114
Decimal Longitude:	-121.94114		
Location:	None		
Location(OSWCR):	None		
Original Source:	California Department of Water Resources - OSWCR(Well Numbers); California Department of Water Resources - Well Completion Reports		

Map Key	Direction	Distance (mi)	Distance (ft)	Elevation (ft)	DB
9	NNW	0.44	2,314.63	70.90	WATER WELLS

WCR No:	WCR1999-003220	City(OSWCR):	SANTA CLARA
City:	SANTA CLARA	County(OSWCR):	Santa Clara
County:	Santa Clara	Decimal Lat(OSWCR):	37.35232
Decimal Latitude:	37.35232	Decim Long(OSWCR):	-121.94114
Decimal Longitude:	-121.94114		
Location:	None		
Location(OSWCR):	None		
Original Source:	California Department of Water Resources - OSWCR(Well Numbers); California Department of Water		

Resources - Well Completion Reports

Map Key	Direction	Distance (mi)	Distance (ft)	Elevation (ft)	DB
9	NNW	0.44	2,314.63	70.90	WATER WELLS

WCR No:	WCR2007-007064	City(OSWCR):	SANTA CLARA
City:	SANTA CLARA	County(OSWCR):	Santa Clara
County:	Santa Clara	Decimal Lat(OSWCR):	37.35232
Decimal Latitude:	37.35232	Decim Long(OSWCR):	-121.94114
Decimal Longitude:	-121.94114		
Location:	1640 LAFAYETTE ST		
Location(OSWCR):	1640 LAFAYETTE ST		
Original Source:	California Department of Water Resources - OSWCR(Well Numbers); California Department of Water Resources - Well Completion Reports		

Map Key	Direction	Distance (mi)	Distance (ft)	Elevation (ft)	DB
9	NNW	0.44	2,314.63	70.90	WATER WELLS

WCR No:	WCR1999-003254	City(OSWCR):	SANTA CLARA
City:	SANTA CLARA	County(OSWCR):	Santa Clara
County:	Santa Clara	Decimal Lat(OSWCR):	37.35232
Decimal Latitude:	37.35232	Decim Long(OSWCR):	-121.94114
Decimal Longitude:	-121.94114		
Location:	None		
Location(OSWCR):	None		
Original Source:	California Department of Water Resources - OSWCR(Well Numbers); California Department of Water Resources - Well Completion Reports		

Map Key	Direction	Distance (mi)	Distance (ft)	Elevation (ft)	DB
9	NNW	0.44	2,314.63	70.90	WATER WELLS

WCR No:	WCR1995-004255	City(OSWCR):	SANTA CLARA
City:	SANTA CLARA	County(OSWCR):	Santa Clara
County:	Santa Clara	Decimal Lat(OSWCR):	37.35232
Decimal Latitude:	37.35232	Decim Long(OSWCR):	-121.94114
Decimal Longitude:	-121.94114		
Location:	None		
Location(OSWCR):	None		
Original Source:	California Department of Water Resources - OSWCR(Well Numbers); California Department of Water Resources - Well Completion Reports		

Map Key	Direction	Distance (mi)	Distance (ft)	Elevation (ft)	DB
9	NNW	0.44	2,314.63	70.90	WATER WELLS

WCR No:	WCR1990-005517	City(OSWCR):	SAN JOSE
City:	SAN JOSE	County(OSWCR):	Santa Clara

County:	Santa Clara	Decimal Lat(OSWCR):	37.35232
Decimal Latitude:	37.35232	Decim Long(OSWCR):	-121.94114
Decimal Longitude:	-121.94114		
Location:	None		
Location(OSWCR):	None		
Original Source:	California Department of Water Resources - OSWCR(Well Numbers); California Department of Water Resources - Well Completion Reports		

Map Key	Direction	Distance (mi)	Distance (ft)	Elevation (ft)	DB
9	NNW	0.44	2,314.63	70.90	WATER WELLS

WCR No:	WCR1998-001560	City(OSWCR):	SANTA CLARA
City:	SANTA CLARA	County(OSWCR):	Santa Clara
County:	Santa Clara	Decimal Lat(OSWCR):	37.35232
Decimal Latitude:	37.35232	Decim Long(OSWCR):	-121.94114
Decimal Longitude:	-121.94114		
Location:	None		
Location(OSWCR):	None		
Original Source:	California Department of Water Resources - OSWCR(Well Numbers); California Department of Water Resources - Well Completion Reports		

Map Key	Direction	Distance (mi)	Distance (ft)	Elevation (ft)	DB
9	NNW	0.44	2,314.63	70.90	WATER WELLS

WCR No:	WCR1998-004458	City(OSWCR):	SANTA CLARA
City:	SANTA CLARA	County(OSWCR):	Santa Clara
County:	Santa Clara	Decimal Lat(OSWCR):	37.35232
Decimal Latitude:	37.35232	Decim Long(OSWCR):	-121.94114
Decimal Longitude:	-121.94114		
Location:	None		
Location(OSWCR):	None		
Original Source:	California Department of Water Resources - OSWCR(Well Numbers); California Department of Water Resources - Well Completion Reports		

Map Key	Direction	Distance (mi)	Distance (ft)	Elevation (ft)	DB
9	NNW	0.44	2,314.63	70.90	WATER WELLS

WCR No:	WCR1988-002744	City(OSWCR):	SAN JOSE
City:	SAN JOSE	County(OSWCR):	Santa Clara
County:	Santa Clara	Decimal Lat(OSWCR):	37.35232
Decimal Latitude:	37.35232	Decim Long(OSWCR):	-121.94114
Decimal Longitude:	-121.94114		
Location:	None		
Location(OSWCR):	None		
Original Source:	California Department of Water Resources - OSWCR(Well Numbers); California Department of Water Resources - Well Completion Reports		

Wells and Additional Sources Detail Report

Map Key	Direction	Distance (mi)	Distance (ft)	Elevation (ft)	DB
9	NNW	0.44	2,314.63	70.90	WATER WELLS

WCR No:	WCR2004-005848	City(OSWCR):	SANTA CLARA
City:	SANTA CLARA	County(OSWCR):	Santa Clara
County:	Santa Clara	Decimal Lat(OSWCR):	37.35232
Decimal Latitude:	37.35232	Decim Long(OSWCR):	-121.94114
Decimal Longitude:	-121.94114		
Location:	481 EL CAMINO REAL		
Location(OSWCR):	481 EL CAMINO REAL		
Original Source:	California Department of Water Resources - OSWCR(Well Numbers); California Department of Water Resources - Well Completion Reports		

Map Key	Direction	Distance (mi)	Distance (ft)	Elevation (ft)	DB
9	NNW	0.44	2,314.63	70.90	WATER WELLS

WCR No:	WCR1996-002063	City(OSWCR):	SANTA CLARA
City:	SANTA CLARA	County(OSWCR):	Santa Clara
County:	Santa Clara	Decimal Lat(OSWCR):	37.35232
Decimal Latitude:	37.35232	Decim Long(OSWCR):	-121.94114
Decimal Longitude:	-121.94114		
Location:	None		
Location(OSWCR):	None		
Original Source:	California Department of Water Resources - OSWCR(Well Numbers); California Department of Water Resources - Well Completion Reports		

Map Key	Direction	Distance (mi)	Distance (ft)	Elevation (ft)	DB
9	NNW	0.44	2,314.63	70.90	WATER WELLS

WCR No:	WCR1990-007630	City(OSWCR):	SANTA CLARA
City:	SANTA CLARA	County(OSWCR):	Santa Clara
County:	Santa Clara	Decimal Lat(OSWCR):	37.35232
Decimal Latitude:	37.35232	Decim Long(OSWCR):	-121.94114
Decimal Longitude:	-121.94114		
Location:	None		
Location(OSWCR):	None		
Original Source:	California Department of Water Resources - OSWCR(Well Numbers); California Department of Water Resources - Well Completion Reports		

Map Key	Direction	Distance (mi)	Distance (ft)	Elevation (ft)	DB
9	NNW	0.44	2,314.63	70.90	WATER WELLS

WCR No:	WCR2003-000004	City(OSWCR):	SAN JOSE
City:	SAN JOSE	County(OSWCR):	Santa Clara
County:	Santa Clara	Decimal Lat(OSWCR):	37.35232
Decimal Latitude:	37.35232	Decim Long(OSWCR):	-121.94114

Decimal Longitude: -121.94114
Location: 795 STOCKTON AVE
Location(OSWCR): 795 STOCKTON AVE
Original Source: California Department of Water Resources - OSWCR(Well Numbers); California Department of Water Resources - Well Completion Reports

Map Key	Direction	Distance (mi)	Distance (ft)	Elevation (ft)	DB
9	NNW	0.44	2,314.63	70.90	WATER WELLS

WCR No: WCR1999-003226
City: SANTA CLARA
County: Santa Clara
Decimal Latitude: 37.35232
Decimal Longitude: -121.94114
Location: None
Location(OSWCR): None
City(OSWCR): SANTA CLARA
County(OSWCR): Santa Clara
Decimal Lat(OSWCR): 37.35232
Decim Long(OSWCR): -121.94114
Original Source: California Department of Water Resources - OSWCR(Well Numbers); California Department of Water Resources - Well Completion Reports

Map Key	Direction	Distance (mi)	Distance (ft)	Elevation (ft)	DB
9	NNW	0.44	2,314.63	70.90	WATER WELLS

WCR No: WCR1995-002978
City: SANTA CLARA
County: Santa Clara
Decimal Latitude: 37.35232
Decimal Longitude: -121.94114
Location: None
Location(OSWCR): None
City(OSWCR): SANTA CLARA
County(OSWCR): Santa Clara
Decimal Lat(OSWCR): 37.35232
Decim Long(OSWCR): -121.94114
Original Source: California Department of Water Resources - OSWCR(Well Numbers); California Department of Water Resources - Well Completion Reports

Map Key	Direction	Distance (mi)	Distance (ft)	Elevation (ft)	DB
9	NNW	0.44	2,314.63	70.90	WATER WELLS

WCR No: WCR1989-009066
City: SAN JOSE
County: Santa Clara
Decimal Latitude: 37.35232
Decimal Longitude: -121.94114
Location: None
Location(OSWCR): None
City(OSWCR): SAN JOSE
County(OSWCR): Santa Clara
Decimal Lat(OSWCR): 37.35232
Decim Long(OSWCR): -121.94114
Original Source: California Department of Water Resources - OSWCR(Well Numbers); California Department of Water Resources - Well Completion Reports

Map Key	Direction	Distance (mi)	Distance (ft)	Elevation (ft)	DB
9	NNW	0.44	2,314.63	70.90	WATER WELLS

WCR No:	WCR1996-001957	City(OSWCR):	SANTA CLARA
City:	SANTA CLARA	County(OSWCR):	Santa Clara
County:	Santa Clara	Decimal Lat(OSWCR):	37.35232
Decimal Latitude:	37.35232	Decim Long(OSWCR):	-121.94114
Decimal Longitude:	-121.94114		
Location:	None		
Location(OSWCR):	None		
Original Source:	California Department of Water Resources - OSWCR(Well Numbers); California Department of Water Resources - Well Completion Reports		

Map Key	Direction	Distance (mi)	Distance (ft)	Elevation (ft)	DB
9	NNW	0.44	2,314.63	70.90	WATER WELLS

WCR No:	WCR2010-004684	City(OSWCR):	SANTA CLARA
City:	SANTA CLARA	County(OSWCR):	Santa Clara
County:	Santa Clara	Decimal Lat(OSWCR):	37.35232
Decimal Latitude:	37.35232	Decim Long(OSWCR):	-121.94114
Decimal Longitude:	-121.94114		
Location:	3280 THE ALAMEDA		
Location(OSWCR):	3280 THE ALAMEDA		
Original Source:	California Department of Water Resources - OSWCR(Well Numbers); California Department of Water Resources - Well Completion Reports		

Map Key	Direction	Distance (mi)	Distance (ft)	Elevation (ft)	DB
9	NNW	0.44	2,314.63	70.90	WATER WELLS

WCR No:	WCR2009-003230	City(OSWCR):	SANTA CLARA
City:	SANTA CLARA	County(OSWCR):	Santa Clara
County:	Santa Clara	Decimal Lat(OSWCR):	37.35232
Decimal Latitude:	37.35232	Decim Long(OSWCR):	-121.94114
Decimal Longitude:	-121.94114		
Location:	1601 COLEMAN AVE		
Location(OSWCR):	1601 COLEMAN AVE		
Original Source:	California Department of Water Resources - OSWCR(Well Numbers); California Department of Water Resources - Well Completion Reports		

Map Key	Direction	Distance (mi)	Distance (ft)	Elevation (ft)	DB
9	NNW	0.44	2,314.63	70.90	WATER WELLS

WCR No:	WCR1997-003929	City(OSWCR):	SANTA CLARA
City:	SANTA CLARA	County(OSWCR):	Santa Clara
County:	Santa Clara	Decimal Lat(OSWCR):	37.35232
Decimal Latitude:	37.35232	Decim Long(OSWCR):	-121.94114
Decimal Longitude:	-121.94114		
Location:	None		

Location(OSWCR): None
Original Source: California Department of Water Resources - OSWCR(Well Numbers); California Department of Water Resources - Well Completion Reports

Map Key	Direction	Distance (mi)	Distance (ft)	Elevation (ft)	DB
9	NNW	0.44	2,314.63	70.90	WATER WELLS

WCR No: WCR2008-005580
City: SANTA CLARA
County: Santa Clara
Decimal Latitude: 37.35232
Decimal Longitude: -121.94114
Location: 1640 LAFAYETTE ST
Location(OSWCR): 1640 LAFAYETTE ST
City(OSWCR): SANTA CLARA
County(OSWCR): Santa Clara
Decimal Lat(OSWCR): 37.35232
Decim Long(OSWCR): -121.94114
Original Source: California Department of Water Resources - OSWCR(Well Numbers); California Department of Water Resources - Well Completion Reports

Map Key	Direction	Distance (mi)	Distance (ft)	Elevation (ft)	DB
9	NNW	0.44	2,314.63	70.90	WATER WELLS

WCR No: WCR2002-001830
City: SANTA CLARA
County: Santa Clara
Decimal Latitude: 37.35232
Decimal Longitude: -121.94114
Location: None
Location(OSWCR): None
City(OSWCR): SANTA CLARA
County(OSWCR): Santa Clara
Decimal Lat(OSWCR): 37.35232
Decim Long(OSWCR): -121.94114
Original Source: California Department of Water Resources - OSWCR(Well Numbers); California Department of Water Resources - Well Completion Reports

Map Key	Direction	Distance (mi)	Distance (ft)	Elevation (ft)	DB
9	NNW	0.44	2,314.63	70.90	WATER WELLS

WCR No: WCR1992-005249
City: SANTA CLARA
County: Santa Clara
Decimal Latitude: 37.35232
Decimal Longitude: -121.94114
Location: None
Location(OSWCR): None
City(OSWCR): SANTA CLARA
County(OSWCR): Santa Clara
Decimal Lat(OSWCR): 37.35232
Decim Long(OSWCR): -121.94114
Original Source: California Department of Water Resources - OSWCR(Well Numbers); California Department of Water Resources - Well Completion Reports

Map Key	Direction	Distance (mi)	Distance (ft)	Elevation (ft)	DB
9	NNW	0.44	2,314.63	70.90	WATER WELLS

Wells and Additional Sources Detail Report

WCR No:	WCR2002-002966	City(OSWCR):	SANTA CLARA
City:	SANTA CLARA	County(OSWCR):	Santa Clara
County:	Santa Clara	Decimal Lat(OSWCR):	37.35232
Decimal Latitude:	37.35232	Decim Long(OSWCR):	-121.94114
Decimal Longitude:	-121.94114		
Location:	None		
Location(OSWCR):	None		
Original Source:	California Department of Water Resources - OSWCR(Well Numbers); California Department of Water Resources - Well Completion Reports		

Map Key	Direction	Distance (mi)	Distance (ft)	Elevation (ft)	DB
9	NNW	0.44	2,314.63	70.90	WATER WELLS

WCR No:	WCR1990-005422	City(OSWCR):	SAN JOSE
City:	SAN JOSE	County(OSWCR):	Santa Clara
County:	Santa Clara	Decimal Lat(OSWCR):	37.35232
Decimal Latitude:	37.35232	Decim Long(OSWCR):	-121.94114
Decimal Longitude:	-121.94114		
Location:	None		
Location(OSWCR):	None		
Original Source:	California Department of Water Resources - OSWCR(Well Numbers); California Department of Water Resources - Well Completion Reports		

Map Key	Direction	Distance (mi)	Distance (ft)	Elevation (ft)	DB
9	NNW	0.44	2,314.63	70.90	WATER WELLS

WCR No:	WCR0070095	City(OSWCR):	None
City:	None	County(OSWCR):	Santa Clara
County:	Santa Clara	Decimal Lat(OSWCR):	37.35232
Decimal Latitude:	37.35232	Decim Long(OSWCR):	-121.94114
Decimal Longitude:	-121.94114		
Location:	None		
Location(OSWCR):	None		
Original Source:	California Department of Water Resources - OSWCR(Well Numbers); California Department of Water Resources - Well Completion Reports		

Map Key	Direction	Distance (mi)	Distance (ft)	Elevation (ft)	DB
9	NNW	0.44	2,314.63	70.90	WATER WELLS

WCR No:	WCR2011-003776	City(OSWCR):	SANTA CLARA
City:	SANTA CLARA	County(OSWCR):	Santa Clara
County:	Santa Clara	Decimal Lat(OSWCR):	37.35232
Decimal Latitude:	37.35232	Decim Long(OSWCR):	-121.94114
Decimal Longitude:	-121.94114		
Location:	500 EL CAMINO REAL		
Location(OSWCR):	500 EL CAMINO REAL		
Original Source:	California Department of Water Resources - OSWCR(Well Numbers); California Department of Water		

Resources - Well Completion Reports

Map Key	Direction	Distance (mi)	Distance (ft)	Elevation (ft)	DB
9	NNW	0.44	2,314.63	70.90	WATER WELLS

WCR No:	WCR2007-002665	City(OSWCR):	SAN JOSE
City:	SAN JOSE	County(OSWCR):	Santa Clara
County:	Santa Clara	Decimal Lat(OSWCR):	37.35232
Decimal Latitude:	37.35232	Decim Long(OSWCR):	-121.94114
Decimal Longitude:	-121.94114		
Location:	2790 STORY RD		
Location(OSWCR):	2790 STORY RD		
Original Source:	California Department of Water Resources - OSWCR(Well Numbers); California Department of Water Resources - Well Completion Reports		

Map Key	Direction	Distance (mi)	Distance (ft)	Elevation (ft)	DB
9	NNW	0.44	2,314.63	70.90	WATER WELLS

WCR No:	WCR1999-006885	City(OSWCR):	SANTA CLARA
City:	SANTA CLARA	County(OSWCR):	Santa Clara
County:	Santa Clara	Decimal Lat(OSWCR):	37.35232
Decimal Latitude:	37.35232	Decim Long(OSWCR):	-121.94114
Decimal Longitude:	-121.94114		
Location:	None		
Location(OSWCR):	None		
Original Source:	California Department of Water Resources - OSWCR(Well Numbers); California Department of Water Resources - Well Completion Reports		

Map Key	Direction	Distance (mi)	Distance (ft)	Elevation (ft)	DB
9	NNW	0.44	2,314.63	70.90	WATER WELLS

WCR No:	WCR1997-003924	City(OSWCR):	SANTA CLARA
City:	SANTA CLARA	County(OSWCR):	Santa Clara
County:	Santa Clara	Decimal Lat(OSWCR):	37.35232
Decimal Latitude:	37.35232	Decim Long(OSWCR):	-121.94114
Decimal Longitude:	-121.94114		
Location:	None		
Location(OSWCR):	None		
Original Source:	California Department of Water Resources - OSWCR(Well Numbers); California Department of Water Resources - Well Completion Reports		

Map Key	Direction	Distance (mi)	Distance (ft)	Elevation (ft)	DB
9	NNW	0.44	2,314.63	70.90	WATER WELLS

WCR No:	WCR0196062	City(OSWCR):	None
City:	None	County(OSWCR):	Santa Clara

County:	Santa Clara	Decimal Lat(OSWCR):	37.35232
Decimal Latitude:	37.35232	Decim Long(OSWCR):	-121.94114
Decimal Longitude:	-121.94114		
Location:	None		
Location(OSWCR):	None		
Original Source:	California Department of Water Resources - OSWCR(Well Numbers); California Department of Water Resources - Well Completion Reports		

Map Key	Direction	Distance (mi)	Distance (ft)	Elevation (ft)	DB
9	NNW	0.44	2,314.63	70.90	WATER WELLS

WCR No:	WCR1996-004501	City(OSWCR):	SANTA CLARA
City:	SANTA CLARA	County(OSWCR):	Santa Clara
County:	Santa Clara	Decimal Lat(OSWCR):	37.35232
Decimal Latitude:	37.35232	Decim Long(OSWCR):	-121.94114
Decimal Longitude:	-121.94114		
Location:	None		
Location(OSWCR):	None		
Original Source:	California Department of Water Resources - OSWCR(Well Numbers); California Department of Water Resources - Well Completion Reports		

Map Key	Direction	Distance (mi)	Distance (ft)	Elevation (ft)	DB
9	NNW	0.44	2,314.63	70.90	WATER WELLS

WCR No:	WCR1999-003248	City(OSWCR):	SANTA CLARA
City:	SANTA CLARA	County(OSWCR):	Santa Clara
County:	Santa Clara	Decimal Lat(OSWCR):	37.35232
Decimal Latitude:	37.35232	Decim Long(OSWCR):	-121.94114
Decimal Longitude:	-121.94114		
Location:	None		
Location(OSWCR):	None		
Original Source:	California Department of Water Resources - OSWCR(Well Numbers); California Department of Water Resources - Well Completion Reports		

Map Key	Direction	Distance (mi)	Distance (ft)	Elevation (ft)	DB
9	NNW	0.44	2,314.63	70.90	WATER WELLS

WCR No:	WCR2008-005570	City(OSWCR):	SANTA CLARA
City:	SANTA CLARA	County(OSWCR):	Santa Clara
County:	Santa Clara	Decimal Lat(OSWCR):	37.35232
Decimal Latitude:	37.35232	Decim Long(OSWCR):	-121.94114
Decimal Longitude:	-121.94114		
Location:	1640 LAFAYETTE ST		
Location(OSWCR):	1640 LAFAYETTE ST		
Original Source:	California Department of Water Resources - OSWCR(Well Numbers); California Department of Water Resources - Well Completion Reports		

Wells and Additional Sources Detail Report

Map Key	Direction	Distance (mi)	Distance (ft)	Elevation (ft)	DB
9	NNW	0.44	2,314.63	70.90	WATER WELLS

WCR No:	WCR2007-002803	City(OSWCR):	SAN JOSE
City:	SAN JOSE	County(OSWCR):	Santa Clara
County:	Santa Clara	Decimal Lat(OSWCR):	37.35232
Decimal Latitude:	37.35232	Decim Long(OSWCR):	-121.94114
Decimal Longitude:	-121.94114		
Location:	2790 STORY RD		
Location(OSWCR):	2790 STORY RD		
Original Source:	California Department of Water Resources - OSWCR(Well Numbers); California Department of Water Resources - Well Completion Reports		

Map Key	Direction	Distance (mi)	Distance (ft)	Elevation (ft)	DB
9	NNW	0.44	2,314.63	70.90	WATER WELLS

WCR No:	WCR1999-003161	City(OSWCR):	SANTA CLARA
City:	SANTA CLARA	County(OSWCR):	Santa Clara
County:	Santa Clara	Decimal Lat(OSWCR):	37.35232
Decimal Latitude:	37.35232	Decim Long(OSWCR):	-121.94114
Decimal Longitude:	-121.94114		
Location:	None		
Location(OSWCR):	None		
Original Source:	California Department of Water Resources - OSWCR(Well Numbers); California Department of Water Resources - Well Completion Reports		

Map Key	Direction	Distance (mi)	Distance (ft)	Elevation (ft)	DB
9	NNW	0.44	2,314.63	70.90	WATER WELLS

WCR No:	WCR0222910	City(OSWCR):	None
City:	None	County(OSWCR):	Santa Clara
County:	Santa Clara	Decimal Lat(OSWCR):	37.35232
Decimal Latitude:	37.35232	Decim Long(OSWCR):	-121.94114
Decimal Longitude:	-121.94114		
Location:	None		
Location(OSWCR):	None		
Original Source:	California Department of Water Resources - OSWCR(Well Numbers); California Department of Water Resources - Well Completion Reports		

Map Key	Direction	Distance (mi)	Distance (ft)	Elevation (ft)	DB
9	NNW	0.44	2,314.63	70.90	WATER WELLS

WCR No:	WCR1984-003359	City(OSWCR):	SANTA CLARA
City:	SANTA CLARA	County(OSWCR):	Santa Clara
County:	Santa Clara	Decimal Lat(OSWCR):	37.35232
Decimal Latitude:	37.35232	Decim Long(OSWCR):	-121.94114

Decimal Longitude: -121.94114
Location: None
Location(OSWCR): None
Original Source: California Department of Water Resources - OSWCR(Well Numbers); California Department of Water Resources - Well Completion Reports

Map Key	Direction	Distance (mi)	Distance (ft)	Elevation (ft)	DB
9	NNW	0.44	2,314.63	70.90	WATER WELLS

WCR No: WCR2006-004687
City: None
County: Santa Clara
Decimal Latitude: 37.35232
Decimal Longitude: -121.94114
Location: MARKET ST
Location(OSWCR): MARKET ST
City(OSWCR): None
County(OSWCR): Santa Clara
Decimal Lat(OSWCR): 37.35232
Decim Long(OSWCR): -121.94114
Original Source: California Department of Water Resources - OSWCR(Well Numbers); California Department of Water Resources - Well Completion Reports

Map Key	Direction	Distance (mi)	Distance (ft)	Elevation (ft)	DB
9	NNW	0.44	2,314.63	70.90	WATER WELLS

WCR No: WCR0327066
City: None
County: Santa Clara
Decimal Latitude: 37.35232
Decimal Longitude: -121.94114
Location: None
Location(OSWCR): None
City(OSWCR): None
County(OSWCR): Santa Clara
Decimal Lat(OSWCR): 37.35232
Decim Long(OSWCR): -121.94114
Original Source: California Department of Water Resources - OSWCR(Well Numbers); California Department of Water Resources - Well Completion Reports

Map Key	Direction	Distance (mi)	Distance (ft)	Elevation (ft)	DB
9	NNW	0.44	2,314.63	70.90	WATER WELLS

WCR No: WCR0312378
City: None
County: Santa Clara
Decimal Latitude: 37.35232
Decimal Longitude: -121.94114
Location: None
Location(OSWCR): None
City(OSWCR): None
County(OSWCR): Santa Clara
Decimal Lat(OSWCR): 37.35232
Decim Long(OSWCR): -121.94114
Original Source: California Department of Water Resources - OSWCR(Well Numbers); California Department of Water Resources - Well Completion Reports

Map Key	Direction	Distance (mi)	Distance (ft)	Elevation (ft)	DB
9	NNW	0.44	2,314.63	70.90	WATER WELLS

WCR No:	WCR0267718	City(OSWCR):	None
City:	None	County(OSWCR):	Santa Clara
County:	Santa Clara	Decimal Lat(OSWCR):	37.35232
Decimal Latitude:	37.35232	Decim Long(OSWCR):	-121.94114
Decimal Longitude:	-121.94114		
Location:	None		
Location(OSWCR):	None		
Original Source:	California Department of Water Resources - OSWCR(Well Numbers); California Department of Water Resources - Well Completion Reports		

Map Key	Direction	Distance (mi)	Distance (ft)	Elevation (ft)	DB
9	NNW	0.44	2,314.63	70.90	WATER WELLS

WCR No:	WCR1996-004440	City(OSWCR):	SANTA CLARA
City:	SANTA CLARA	County(OSWCR):	Santa Clara
County:	Santa Clara	Decimal Lat(OSWCR):	37.35232
Decimal Latitude:	37.35232	Decim Long(OSWCR):	-121.94114
Decimal Longitude:	-121.94114		
Location:	None		
Location(OSWCR):	None		
Original Source:	California Department of Water Resources - OSWCR(Well Numbers); California Department of Water Resources - Well Completion Reports		

Map Key	Direction	Distance (mi)	Distance (ft)	Elevation (ft)	DB
9	NNW	0.44	2,314.63	70.90	WATER WELLS

WCR No:	WCR1999-002629	City(OSWCR):	SANTA CLARA
City:	SANTA CLARA	County(OSWCR):	Santa Clara
County:	Santa Clara	Decimal Lat(OSWCR):	37.35232
Decimal Latitude:	37.35232	Decim Long(OSWCR):	-121.94114
Decimal Longitude:	-121.94114		
Location:	None		
Location(OSWCR):	None		
Original Source:	California Department of Water Resources - OSWCR(Well Numbers); California Department of Water Resources - Well Completion Reports		

Map Key	Direction	Distance (mi)	Distance (ft)	Elevation (ft)	DB
9	NNW	0.44	2,314.63	70.90	WATER WELLS

WCR No:	WCR1998-001562	City(OSWCR):	SANTA CLARA
City:	SANTA CLARA	County(OSWCR):	Santa Clara
County:	Santa Clara	Decimal Lat(OSWCR):	37.35232
Decimal Latitude:	37.35232	Decim Long(OSWCR):	-121.94114
Decimal Longitude:	-121.94114		
Location:	None		

Location(OSWCR): None
Original Source: California Department of Water Resources - OSWCR(Well Numbers); California Department of Water Resources - Well Completion Reports

Map Key	Direction	Distance (mi)	Distance (ft)	Elevation (ft)	DB
9	NNW	0.44	2,314.63	70.90	WATER WELLS

WCR No: WCR2002-005101
City: SANTA CLARA
County: Santa Clara
Decimal Latitude: 37.35232
Decimal Longitude: -121.94114
Location: None
Location(OSWCR): None
City(OSWCR): SANTA CLARA
County(OSWCR): Santa Clara
Decimal Lat(OSWCR): 37.35232
Decim Long(OSWCR): -121.94114
Original Source: California Department of Water Resources - OSWCR(Well Numbers); California Department of Water Resources - Well Completion Reports

Map Key	Direction	Distance (mi)	Distance (ft)	Elevation (ft)	DB
9	NNW	0.44	2,314.63	70.90	WATER WELLS

WCR No: WCR1988-002743
City: SAN JOSE
County: Santa Clara
Decimal Latitude: 37.35232
Decimal Longitude: -121.94114
Location: None
Location(OSWCR): None
City(OSWCR): SAN JOSE
County(OSWCR): Santa Clara
Decimal Lat(OSWCR): 37.35232
Decim Long(OSWCR): -121.94114
Original Source: California Department of Water Resources - OSWCR(Well Numbers); California Department of Water Resources - Well Completion Reports

Map Key	Direction	Distance (mi)	Distance (ft)	Elevation (ft)	DB
9	NNW	0.44	2,314.63	70.90	WATER WELLS

WCR No: WCR2003-000298
City: SANTA CLARA
County: Santa Clara
Decimal Latitude: 37.35232
Decimal Longitude: -121.94114
Location: 500 EL CAMINO REAL
Location(OSWCR): 500 EL CAMINO REAL
City(OSWCR): SANTA CLARA
County(OSWCR): Santa Clara
Decimal Lat(OSWCR): 37.35232
Decim Long(OSWCR): -121.94114
Original Source: California Department of Water Resources - OSWCR(Well Numbers); California Department of Water Resources - Well Completion Reports

Map Key	Direction	Distance (mi)	Distance (ft)	Elevation (ft)	DB
9	NNW	0.44	2,314.63	70.90	WATER WELLS

WCR No:	WCR2011-001292	City(OSWCR):	SANTA CLARA
City:	SANTA CLARA	County(OSWCR):	Santa Clara
County:	Santa Clara	Decimal Lat(OSWCR):	37.35232
Decimal Latitude:	37.35232	Decim Long(OSWCR):	-121.94114
Decimal Longitude:	-121.94114		
Location:	2665 THE ALAMEDA		
Location(OSWCR):	2665 THE ALAMEDA		
Original Source:	California Department of Water Resources - OSWCR(Well Numbers); California Department of Water Resources - Well Completion Reports		

Map Key	Direction	Distance (mi)	Distance (ft)	Elevation (ft)	DB
9	NNW	0.44	2,314.63	70.90	WATER WELLS

WCR No:	WCR1997-002131	City(OSWCR):	SANTA CLARA
City:	SANTA CLARA	County(OSWCR):	Santa Clara
County:	Santa Clara	Decimal Lat(OSWCR):	37.35232
Decimal Latitude:	37.35232	Decim Long(OSWCR):	-121.94114
Decimal Longitude:	-121.94114		
Location:	None		
Location(OSWCR):	None		
Original Source:	California Department of Water Resources - OSWCR(Well Numbers); California Department of Water Resources - Well Completion Reports		

Map Key	Direction	Distance (mi)	Distance (ft)	Elevation (ft)	DB
9	NNW	0.44	2,314.63	70.90	WATER WELLS

WCR No:	WCR1991-009003	City(OSWCR):	SANTA CLARA
City:	SANTA CLARA	County(OSWCR):	Santa Clara
County:	Santa Clara	Decimal Lat(OSWCR):	37.35232
Decimal Latitude:	37.35232	Decim Long(OSWCR):	-121.94114
Decimal Longitude:	-121.94114		
Location:	None		
Location(OSWCR):	None		
Original Source:	California Department of Water Resources - OSWCR(Well Numbers); California Department of Water Resources - Well Completion Reports		

Map Key	Direction	Distance (mi)	Distance (ft)	Elevation (ft)	DB
9	NNW	0.44	2,314.63	70.90	WATER WELLS

WCR No:	WCR2003-008442	City(OSWCR):	SANTA CLARA
City:	SANTA CLARA	County(OSWCR):	Santa Clara
County:	Santa Clara	Decimal Lat(OSWCR):	37.35232
Decimal Latitude:	37.35232	Decim Long(OSWCR):	-121.94114
Decimal Longitude:	-121.94114		
Location:	None		
Location(OSWCR):	None		
Original Source:	California Department of Water Resources - OSWCR(Well Numbers); California Department of Water		

Resources - Well Completion Reports

Map Key	Direction	Distance (mi)	Distance (ft)	Elevation (ft)	DB
9	NNW	0.44	2,314.63	70.90	WATER WELLS

WCR No:	WCR1997-004947	City(OSWCR):	SANTA CLARA
City:	SANTA CLARA	County(OSWCR):	Santa Clara
County:	Santa Clara	Decimal Lat(OSWCR):	37.35232
Decimal Latitude:	37.35232	Decim Long(OSWCR):	-121.94114
Decimal Longitude:	-121.94114		
Location:	None		
Location(OSWCR):	None		
Original Source:	California Department of Water Resources - OSWCR(Well Numbers); California Department of Water Resources - Well Completion Reports		

Map Key	Direction	Distance (mi)	Distance (ft)	Elevation (ft)	DB
9	NNW	0.44	2,314.63	70.90	WATER WELLS

WCR No:	WCR1993-004693	City(OSWCR):	SANTA CLARA
City:	SANTA CLARA	County(OSWCR):	Santa Clara
County:	Santa Clara	Decimal Lat(OSWCR):	37.35232
Decimal Latitude:	37.35232	Decim Long(OSWCR):	-121.94114
Decimal Longitude:	-121.94114		
Location:	None		
Location(OSWCR):	None		
Original Source:	California Department of Water Resources - OSWCR(Well Numbers); California Department of Water Resources - Well Completion Reports		

Map Key	Direction	Distance (mi)	Distance (ft)	Elevation (ft)	DB
9	NNW	0.44	2,314.63	70.90	WATER WELLS

WCR No:	WCR1997-004946	City(OSWCR):	SANTA CLARA
City:	SANTA CLARA	County(OSWCR):	Santa Clara
County:	Santa Clara	Decimal Lat(OSWCR):	37.35232
Decimal Latitude:	37.35232	Decim Long(OSWCR):	-121.94114
Decimal Longitude:	-121.94114		
Location:	None		
Location(OSWCR):	None		
Original Source:	California Department of Water Resources - OSWCR(Well Numbers); California Department of Water Resources - Well Completion Reports		

Map Key	Direction	Distance (mi)	Distance (ft)	Elevation (ft)	DB
9	NNW	0.44	2,314.63	70.90	WATER WELLS

WCR No:	WCR1999-006876	City(OSWCR):	SANTA CLARA
City:	SANTA CLARA	County(OSWCR):	Santa Clara

County:	Santa Clara	Decimal Lat(OSWCR):	37.35232
Decimal Latitude:	37.35232	Decim Long(OSWCR):	-121.94114
Decimal Longitude:	-121.94114		
Location:	None		
Location(OSWCR):	None		
Original Source:	California Department of Water Resources - OSWCR(Well Numbers); California Department of Water Resources - Well Completion Reports		

Map Key	Direction	Distance (mi)	Distance (ft)	Elevation (ft)	DB
9	NNW	0.44	2,314.63	70.90	WATER WELLS

WCR No:	WCR1990-003618	City(OSWCR):	SAN JOSE
City:	SAN JOSE	County(OSWCR):	Santa Clara
County:	Santa Clara	Decimal Lat(OSWCR):	37.35232
Decimal Latitude:	37.35232	Decim Long(OSWCR):	-121.94114
Decimal Longitude:	-121.94114		
Location:	None		
Location(OSWCR):	None		
Original Source:	California Department of Water Resources - OSWCR(Well Numbers); California Department of Water Resources - Well Completion Reports		

Map Key	Direction	Distance (mi)	Distance (ft)	Elevation (ft)	DB
9	NNW	0.44	2,314.63	70.90	WATER WELLS

WCR No:	WCR2008-005010	City(OSWCR):	SANTA CLARA
City:	SANTA CLARA	County(OSWCR):	Santa Clara
County:	Santa Clara	Decimal Lat(OSWCR):	37.35232
Decimal Latitude:	37.35232	Decim Long(OSWCR):	-121.94114
Decimal Longitude:	-121.94114		
Location:	None		
Location(OSWCR):	None		
Original Source:	California Department of Water Resources - OSWCR(Well Numbers); California Department of Water Resources - Well Completion Reports		

Map Key	Direction	Distance (mi)	Distance (ft)	Elevation (ft)	DB
9	NNW	0.44	2,314.63	70.90	WATER WELLS

WCR No:	WCR1999-001819	City(OSWCR):	SANTA CLARA
City:	SANTA CLARA	County(OSWCR):	Santa Clara
County:	Santa Clara	Decimal Lat(OSWCR):	37.35232
Decimal Latitude:	37.35232	Decim Long(OSWCR):	-121.94114
Decimal Longitude:	-121.94114		
Location:	None		
Location(OSWCR):	None		
Original Source:	California Department of Water Resources - OSWCR(Well Numbers); California Department of Water Resources - Well Completion Reports		

Wells and Additional Sources Detail Report

Map Key	Direction	Distance (mi)	Distance (ft)	Elevation (ft)	DB
9	NNW	0.44	2,314.63	70.90	WATER WELLS

WCR No:	WCR2002-001832	City(OSWCR):	SANTA CLARA
City:	SANTA CLARA	County(OSWCR):	Santa Clara
County:	Santa Clara	Decimal Lat(OSWCR):	37.35232
Decimal Latitude:	37.35232	Decim Long(OSWCR):	-121.94114
Decimal Longitude:	-121.94114		
Location:	None		
Location(OSWCR):	None		
Original Source:	California Department of Water Resources - OSWCR(Well Numbers); California Department of Water Resources - Well Completion Reports		

Map Key	Direction	Distance (mi)	Distance (ft)	Elevation (ft)	DB
9	NNW	0.44	2,314.63	70.90	WATER WELLS

WCR No:	WCR1995-004254	City(OSWCR):	SANTA CLARA
City:	SANTA CLARA	County(OSWCR):	Santa Clara
County:	Santa Clara	Decimal Lat(OSWCR):	37.35232
Decimal Latitude:	37.35232	Decim Long(OSWCR):	-121.94114
Decimal Longitude:	-121.94114		
Location:	None		
Location(OSWCR):	None		
Original Source:	California Department of Water Resources - OSWCR(Well Numbers); California Department of Water Resources - Well Completion Reports		

Map Key	Direction	Distance (mi)	Distance (ft)	Elevation (ft)	DB
9	NNW	0.44	2,314.63	70.90	WATER WELLS

WCR No:	WCR2004-005849	City(OSWCR):	SANTA CLARA
City:	SANTA CLARA	County(OSWCR):	Santa Clara
County:	Santa Clara	Decimal Lat(OSWCR):	37.35232
Decimal Latitude:	37.35232	Decim Long(OSWCR):	-121.94114
Decimal Longitude:	-121.94114		
Location:	475 EL CAMINO REAL		
Location(OSWCR):	475 EL CAMINO REAL		
Original Source:	California Department of Water Resources - OSWCR(Well Numbers); California Department of Water Resources - Well Completion Reports		

Map Key	Direction	Distance (mi)	Distance (ft)	Elevation (ft)	DB
9	NNW	0.44	2,314.63	70.90	WATER WELLS

WCR No:	WCR2002-008020	City(OSWCR):	SANTA CLARA
City:	SANTA CLARA	County(OSWCR):	Santa Clara
County:	Santa Clara	Decimal Lat(OSWCR):	37.35232
Decimal Latitude:	37.35232	Decim Long(OSWCR):	-121.94114

Decimal Longitude: -121.94114
Location: None
Location(OSWCR): None
Original Source: California Department of Water Resources - OSWCR(Well Numbers); California Department of Water Resources - Well Completion Reports

Map Key	Direction	Distance (mi)	Distance (ft)	Elevation (ft)	DB
9	NNW	0.44	2,314.63	70.90	WATER WELLS

WCR No: WCR1996-001297
City: SANTA CLARA
County: Santa Clara
Decimal Latitude: 37.35232
Decimal Longitude: -121.94114
Location: None
Location(OSWCR): None
City(OSWCR): SANTA CLARA
County(OSWCR): Santa Clara
Decimal Lat(OSWCR): 37.35232
Decim Long(OSWCR): -121.94114
Original Source: California Department of Water Resources - OSWCR(Well Numbers); California Department of Water Resources - Well Completion Reports

Map Key	Direction	Distance (mi)	Distance (ft)	Elevation (ft)	DB
9	NNW	0.44	2,314.63	70.90	WATER WELLS

WCR No: WCR1994-001288
City: SANTA CLARA
County: Santa Clara
Decimal Latitude: 37.35232
Decimal Longitude: -121.94114
Location: None
Location(OSWCR): None
City(OSWCR): SANTA CLARA
County(OSWCR): Santa Clara
Decimal Lat(OSWCR): 37.35232
Decim Long(OSWCR): -121.94114
Original Source: California Department of Water Resources - OSWCR(Well Numbers); California Department of Water Resources - Well Completion Reports

Map Key	Direction	Distance (mi)	Distance (ft)	Elevation (ft)	DB
9	NNW	0.44	2,314.63	70.90	WATER WELLS

WCR No: WCR1999-003246
City: SANTA CLARA
County: Santa Clara
Decimal Latitude: 37.35232
Decimal Longitude: -121.94114
Location: None
Location(OSWCR): None
City(OSWCR): SANTA CLARA
County(OSWCR): Santa Clara
Decimal Lat(OSWCR): 37.35232
Decim Long(OSWCR): -121.94114
Original Source: California Department of Water Resources - OSWCR(Well Numbers); California Department of Water Resources - Well Completion Reports

Map Key	Direction	Distance (mi)	Distance (ft)	Elevation (ft)	DB
9	NNW	0.44	2,314.63	70.90	WATER WELLS

Wells and Additional Sources Detail Report

WCR No:	WCR1996-004432	City(OSWCR):	SANTA CLARA
City:	SANTA CLARA	County(OSWCR):	Santa Clara
County:	Santa Clara	Decimal Lat(OSWCR):	37.35232
Decimal Latitude:	37.35232	Decim Long(OSWCR):	-121.94114
Decimal Longitude:	-121.94114		
Location:	None		
Location(OSWCR):	None		
Original Source:	California Department of Water Resources - OSWCR(Well Numbers); California Department of Water Resources - Well Completion Reports		

Map Key	Direction	Distance (mi)	Distance (ft)	Elevation (ft)	DB
9	NNW	0.44	2,314.63	70.90	WATER WELLS

WCR No:	WCR1993-004731	City(OSWCR):	SANTA CLARA
City:	SANTA CLARA	County(OSWCR):	Santa Clara
County:	Santa Clara	Decimal Lat(OSWCR):	37.35232
Decimal Latitude:	37.35232	Decim Long(OSWCR):	-121.94114
Decimal Longitude:	-121.94114		
Location:	None		
Location(OSWCR):	None		
Original Source:	California Department of Water Resources - OSWCR(Well Numbers); California Department of Water Resources - Well Completion Reports		

Map Key	Direction	Distance (mi)	Distance (ft)	Elevation (ft)	DB
9	NNW	0.44	2,314.63	70.90	WATER WELLS

WCR No:	WCR1999-002605	City(OSWCR):	SANTA CLARA
City:	SANTA CLARA	County(OSWCR):	Santa Clara
County:	Santa Clara	Decimal Lat(OSWCR):	37.35232
Decimal Latitude:	37.35232	Decim Long(OSWCR):	-121.94114
Decimal Longitude:	-121.94114		
Location:	None		
Location(OSWCR):	None		
Original Source:	California Department of Water Resources - OSWCR(Well Numbers); California Department of Water Resources - Well Completion Reports		

Map Key	Direction	Distance (mi)	Distance (ft)	Elevation (ft)	DB
9	NNW	0.44	2,314.63	70.90	WATER WELLS

WCR No:	WCR2008-005574	City(OSWCR):	SANTA CLARA
City:	SANTA CLARA	County(OSWCR):	Santa Clara
County:	Santa Clara	Decimal Lat(OSWCR):	37.35232
Decimal Latitude:	37.35232	Decim Long(OSWCR):	-121.94114
Decimal Longitude:	-121.94114		
Location:	1640 LAFAYETTE ST		

Location(OSWCR): 1640 LAFAYETTE ST
Original Source: California Department of Water Resources - OSWCR(Well Numbers); California Department of Water Resources - Well Completion Reports

Map Key	Direction	Distance (mi)	Distance (ft)	Elevation (ft)	DB
9	NNW	0.44	2,314.63	70.90	WATER WELLS

WCR No: WCR0265426
City: None
County: Santa Clara
Decimal Latitude: 37.35232
Decimal Longitude: -121.94114
Location: 1405 S BASCOM
Location(OSWCR): 1405 S BASCOM
City(OSWCR): None
County(OSWCR): Santa Clara
Decimal Lat(OSWCR): 37.35232
Decim Long(OSWCR): -121.94114
Original Source: California Department of Water Resources - OSWCR(Well Numbers); California Department of Water Resources - Well Completion Reports

Map Key	Direction	Distance (mi)	Distance (ft)	Elevation (ft)	DB
9	NNW	0.44	2,314.63	70.90	WATER WELLS

WCR No: WCR2008-005578
City: SANTA CLARA
County: Santa Clara
Decimal Latitude: 37.35232
Decimal Longitude: -121.94114
Location: 1640 LAFAYETTE ST
Location(OSWCR): 1640 LAFAYETTE ST
City(OSWCR): SANTA CLARA
County(OSWCR): Santa Clara
Decimal Lat(OSWCR): 37.35232
Decim Long(OSWCR): -121.94114
Original Source: California Department of Water Resources - OSWCR(Well Numbers); California Department of Water Resources - Well Completion Reports

Map Key	Direction	Distance (mi)	Distance (ft)	Elevation (ft)	DB
9	NNW	0.44	2,314.63	70.90	WATER WELLS

WCR No: WCR1999-003223
City: SANTA CLARA
County: Santa Clara
Decimal Latitude: 37.35232
Decimal Longitude: -121.94114
Location: None
Location(OSWCR): None
City(OSWCR): SANTA CLARA
County(OSWCR): Santa Clara
Decimal Lat(OSWCR): 37.35232
Decim Long(OSWCR): -121.94114
Original Source: California Department of Water Resources - OSWCR(Well Numbers); California Department of Water Resources - Well Completion Reports

Map Key	Direction	Distance (mi)	Distance (ft)	Elevation (ft)	DB
9	NNW	0.44	2,314.63	70.90	WATER WELLS

Wells and Additional Sources Detail Report

WCR No:	WCR1999-003147	City(OSWCR):	SANTA CLARA
City:	SANTA CLARA	County(OSWCR):	Santa Clara
County:	Santa Clara	Decimal Lat(OSWCR):	37.35232
Decimal Latitude:	37.35232	Decim Long(OSWCR):	-121.94114
Decimal Longitude:	-121.94114		
Location:	None		
Location(OSWCR):	None		
Original Source:	California Department of Water Resources - OSWCR(Well Numbers); California Department of Water Resources - Well Completion Reports		

Map Key	Direction	Distance (mi)	Distance (ft)	Elevation (ft)	DB
9	NNW	0.44	2,314.63	70.90	WATER WELLS

WCR No:	WCR1998-004457	City(OSWCR):	SANTA CLARA
City:	SANTA CLARA	County(OSWCR):	Santa Clara
County:	Santa Clara	Decimal Lat(OSWCR):	37.35232
Decimal Latitude:	37.35232	Decim Long(OSWCR):	-121.94114
Decimal Longitude:	-121.94114		
Location:	None		
Location(OSWCR):	None		
Original Source:	California Department of Water Resources - OSWCR(Well Numbers); California Department of Water Resources - Well Completion Reports		

Map Key	Direction	Distance (mi)	Distance (ft)	Elevation (ft)	DB
9	NNW	0.44	2,314.63	70.90	WATER WELLS

WCR No:	WCR1999-002624	City(OSWCR):	SANTA CLARA
City:	SANTA CLARA	County(OSWCR):	Santa Clara
County:	Santa Clara	Decimal Lat(OSWCR):	37.35232
Decimal Latitude:	37.35232	Decim Long(OSWCR):	-121.94114
Decimal Longitude:	-121.94114		
Location:	None		
Location(OSWCR):	None		
Original Source:	California Department of Water Resources - OSWCR(Well Numbers); California Department of Water Resources - Well Completion Reports		

Map Key	Direction	Distance (mi)	Distance (ft)	Elevation (ft)	DB
9	NNW	0.44	2,314.63	70.90	WATER WELLS

WCR No:	WCR2008-003633	City(OSWCR):	SANTA CLARA
City:	SANTA CLARA	County(OSWCR):	Santa Clara
County:	Santa Clara	Decimal Lat(OSWCR):	37.35232
Decimal Latitude:	37.35232	Decim Long(OSWCR):	-121.94114
Decimal Longitude:	-121.94114		
Location:	1640 LAFAYETTE ST		
Location(OSWCR):	1640 LAFAYETTE ST		
Original Source:	California Department of Water Resources - OSWCR(Well Numbers); California Department of Water		

Resources - Well Completion Reports

Map Key	Direction	Distance (mi)	Distance (ft)	Elevation (ft)	DB
9	NNW	0.44	2,314.63	70.90	WATER WELLS

WCR No:	WCR2010-004203	City(OSWCR):	SANTA CLARA
City:	SANTA CLARA	County(OSWCR):	Santa Clara
County:	Santa Clara	Decimal Lat(OSWCR):	37.35232
Decimal Latitude:	37.35232	Decim Long(OSWCR):	-121.94114
Decimal Longitude:	-121.94114		
Location:	2665 THE ALAMEDA		
Location(OSWCR):	2665 THE ALAMEDA		
Original Source:	California Department of Water Resources - OSWCR(Well Numbers); California Department of Water Resources - Well Completion Reports		

Map Key	Direction	Distance (mi)	Distance (ft)	Elevation (ft)	DB
9	NNW	0.44	2,314.63	70.90	WATER WELLS

WCR No:	WCR1993-007066	City(OSWCR):	SANTA CLARA
City:	SANTA CLARA	County(OSWCR):	Santa Clara
County:	Santa Clara	Decimal Lat(OSWCR):	37.35232
Decimal Latitude:	37.35232	Decim Long(OSWCR):	-121.94114
Decimal Longitude:	-121.94114		
Location:	None		
Location(OSWCR):	None		
Original Source:	California Department of Water Resources - OSWCR(Well Numbers); California Department of Water Resources - Well Completion Reports		

Map Key	Direction	Distance (mi)	Distance (ft)	Elevation (ft)	DB
9	NNW	0.44	2,314.63	70.90	WATER WELLS

WCR No:	WCR0041952	City(OSWCR):	None
City:	None	County(OSWCR):	Santa Clara
County:	Santa Clara	Decimal Lat(OSWCR):	37.35232
Decimal Latitude:	37.35232	Decim Long(OSWCR):	-121.94114
Decimal Longitude:	-121.94114		
Location:	None		
Location(OSWCR):	None		
Original Source:	California Department of Water Resources - OSWCR(Well Numbers); California Department of Water Resources - Well Completion Reports		

Map Key	Direction	Distance (mi)	Distance (ft)	Elevation (ft)	DB
9	NNW	0.44	2,314.63	70.90	WATER WELLS

WCR No:	WCR1994-004688	City(OSWCR):	None
City:	None	County(OSWCR):	Santa Clara

County:	Santa Clara	Decimal Lat(OSWCR):	37.35232
Decimal Latitude:	37.35232	Decim Long(OSWCR):	-121.94114
Decimal Longitude:	-121.94114		
Location:	None		
Location(OSWCR):	None		
Original Source:	California Department of Water Resources - OSWCR(Well Numbers); California Department of Water Resources - Well Completion Reports		

Map Key	Direction	Distance (mi)	Distance (ft)	Elevation (ft)	DB
9	NNW	0.44	2,314.63	70.90	WATER WELLS

WCR No:	WCR0113585	City(OSWCR):	None
City:	None	County(OSWCR):	Santa Clara
County:	Santa Clara	Decimal Lat(OSWCR):	37.35232
Decimal Latitude:	37.35232	Decim Long(OSWCR):	-121.94114
Decimal Longitude:	-121.94114		
Location:	None		
Location(OSWCR):	None		
Original Source:	California Department of Water Resources - OSWCR(Well Numbers); California Department of Water Resources - Well Completion Reports		

Map Key	Direction	Distance (mi)	Distance (ft)	Elevation (ft)	DB
9	NNW	0.44	2,314.63	70.90	WATER WELLS

WCR No:	WCR0041953	City(OSWCR):	None
City:	None	County(OSWCR):	Santa Clara
County:	Santa Clara	Decimal Lat(OSWCR):	37.35232
Decimal Latitude:	37.35232	Decim Long(OSWCR):	-121.94114
Decimal Longitude:	-121.94114		
Location:	None		
Location(OSWCR):	None		
Original Source:	California Department of Water Resources - OSWCR(Well Numbers); California Department of Water Resources - Well Completion Reports		

Map Key	Direction	Distance (mi)	Distance (ft)	Elevation (ft)	DB
9	NNW	0.44	2,314.63	70.90	WATER WELLS

WCR No:	WCR1993-007063	City(OSWCR):	SANTA CLARA
City:	SANTA CLARA	County(OSWCR):	Santa Clara
County:	Santa Clara	Decimal Lat(OSWCR):	37.35232
Decimal Latitude:	37.35232	Decim Long(OSWCR):	-121.94114
Decimal Longitude:	-121.94114		
Location:	None		
Location(OSWCR):	None		
Original Source:	California Department of Water Resources - OSWCR(Well Numbers); California Department of Water Resources - Well Completion Reports		

Wells and Additional Sources Detail Report

Map Key	Direction	Distance (mi)	Distance (ft)	Elevation (ft)	DB
9	NNW	0.44	2,314.63	70.90	WATER WELLS

WCR No:	WCR0214433	City(OSWCR):	None
City:	None	County(OSWCR):	Santa Clara
County:	Santa Clara	Decimal Lat(OSWCR):	37.35232
Decimal Latitude:	37.35232	Decim Long(OSWCR):	-121.94114
Decimal Longitude:	-121.94114		
Location:	None		
Location(OSWCR):	None		
Original Source:	California Department of Water Resources - OSWCR(Well Numbers); California Department of Water Resources - Well Completion Reports		

Map Key	Direction	Distance (mi)	Distance (ft)	Elevation (ft)	DB
9	NNW	0.44	2,314.63	70.90	WATER WELLS

WCR No:	WCR0159578	City(OSWCR):	None
City:	None	County(OSWCR):	Santa Clara
County:	Santa Clara	Decimal Lat(OSWCR):	37.35232
Decimal Latitude:	37.35232	Decim Long(OSWCR):	-121.94114
Decimal Longitude:	-121.94114		
Location:	None		
Location(OSWCR):	None		
Original Source:	California Department of Water Resources - OSWCR(Well Numbers); California Department of Water Resources - Well Completion Reports		

Map Key	Direction	Distance (mi)	Distance (ft)	Elevation (ft)	DB
9	NNW	0.44	2,314.63	70.90	WATER WELLS

WCR No:	WCR1999-003152	City(OSWCR):	SANTA CLARA
City:	SANTA CLARA	County(OSWCR):	Santa Clara
County:	Santa Clara	Decimal Lat(OSWCR):	37.35232
Decimal Latitude:	37.35232	Decim Long(OSWCR):	-121.94114
Decimal Longitude:	-121.94114		
Location:	None		
Location(OSWCR):	None		
Original Source:	California Department of Water Resources - OSWCR(Well Numbers); California Department of Water Resources - Well Completion Reports		

Map Key	Direction	Distance (mi)	Distance (ft)	Elevation (ft)	DB
9	NNW	0.44	2,314.63	70.90	WATER WELLS

WCR No:	WCR0215950	City(OSWCR):	None
City:	None	County(OSWCR):	Santa Clara
County:	Santa Clara	Decimal Lat(OSWCR):	37.35232
Decimal Latitude:	37.35232	Decim Long(OSWCR):	-121.94114

Decimal Longitude: -121.94114
Location: None
Location(OSWCR): None
Original Source: California Department of Water Resources - OSWCR(Well Numbers); California Department of Water Resources - Well Completion Reports

Map Key	Direction	Distance (mi)	Distance (ft)	Elevation (ft)	DB
9	NNW	0.44	2,314.63	70.90	WATER WELLS

WCR No: WCR1994-004687
City: None
County: Santa Clara
Decimal Latitude: 37.35232
Decimal Longitude: -121.94114
Location: None
Location(OSWCR): None
City(OSWCR): None
County(OSWCR): Santa Clara
Decimal Lat(OSWCR): 37.35232
Decim Long(OSWCR): -121.94114
Original Source: California Department of Water Resources - OSWCR(Well Numbers); California Department of Water Resources - Well Completion Reports

Map Key	Direction	Distance (mi)	Distance (ft)	Elevation (ft)	DB
9	NNW	0.44	2,314.63	70.90	WATER WELLS

WCR No: WCR2008-005573
City: SANTA CLARA
County: Santa Clara
Decimal Latitude: 37.35232
Decimal Longitude: -121.94114
Location: 1640 LAFAYETTE ST
Location(OSWCR): 1640 LAFAYETTE ST
City(OSWCR): SANTA CLARA
County(OSWCR): Santa Clara
Decimal Lat(OSWCR): 37.35232
Decim Long(OSWCR): -121.94114
Original Source: California Department of Water Resources - OSWCR(Well Numbers); California Department of Water Resources - Well Completion Reports

Map Key	Direction	Distance (mi)	Distance (ft)	Elevation (ft)	DB
9	NNW	0.44	2,314.63	70.90	WATER WELLS

WCR No: WCR0314615
City: None
County: Santa Clara
Decimal Latitude: 37.35232
Decimal Longitude: -121.94114
Location: 1901 WASHINGTON STREET
Location(OSWCR): 1901 WASHINGTON STREET
City(OSWCR): None
County(OSWCR): Santa Clara
Decimal Lat(OSWCR): 37.35232
Decim Long(OSWCR): -121.94114
Original Source: California Department of Water Resources - OSWCR(Well Numbers); California Department of Water Resources - Well Completion Reports

Map Key	Direction	Distance (mi)	Distance (ft)	Elevation (ft)	DB
9	NNW	0.44	2,314.63	70.90	WATER WELLS

WCR No:	WCR0214432	City(OSWCR):	None
City:	None	County(OSWCR):	Santa Clara
County:	Santa Clara	Decimal Lat(OSWCR):	37.35232
Decimal Latitude:	37.35232	Decim Long(OSWCR):	-121.94114
Decimal Longitude:	-121.94114		
Location:	None		
Location(OSWCR):	None		
Original Source:	California Department of Water Resources - OSWCR(Well Numbers); California Department of Water Resources - Well Completion Reports		

Map Key	Direction	Distance (mi)	Distance (ft)	Elevation (ft)	DB
9	NNW	0.44	2,314.63	70.90	WATER WELLS

WCR No:	WCR0133410	City(OSWCR):	None
City:	None	County(OSWCR):	Santa Clara
County:	Santa Clara	Decimal Lat(OSWCR):	37.35232
Decimal Latitude:	37.35232	Decim Long(OSWCR):	-121.94114
Decimal Longitude:	-121.94114		
Location:	None		
Location(OSWCR):	None		
Original Source:	California Department of Water Resources - OSWCR(Well Numbers); California Department of Water Resources - Well Completion Reports		

Map Key	Direction	Distance (mi)	Distance (ft)	Elevation (ft)	DB
9	NNW	0.44	2,314.63	70.90	WATER WELLS

WCR No:	WCR0010378	City(OSWCR):	None
City:	None	County(OSWCR):	Santa Clara
County:	Santa Clara	Decimal Lat(OSWCR):	37.35232
Decimal Latitude:	37.35232	Decim Long(OSWCR):	-121.94114
Decimal Longitude:	-121.94114		
Location:	None		
Location(OSWCR):	None		
Original Source:	California Department of Water Resources - OSWCR(Well Numbers); California Department of Water Resources - Well Completion Reports		

Map Key	Direction	Distance (mi)	Distance (ft)	Elevation (ft)	DB
9	NNW	0.44	2,314.63	70.90	WATER WELLS

WCR No:	WCR1992-007173	City(OSWCR):	SANTA CLARA
City:	SANTA CLARA	County(OSWCR):	Santa Clara
County:	Santa Clara	Decimal Lat(OSWCR):	37.35232
Decimal Latitude:	37.35232	Decim Long(OSWCR):	-121.94114
Decimal Longitude:	-121.94114		
Location:	None		

Location(OSWCR): None
Original Source: California Department of Water Resources - OSWCR(Well Numbers); California Department of Water Resources - Well Completion Reports

Map Key	Direction	Distance (mi)	Distance (ft)	Elevation (ft)	DB
9	NNW	0.44	2,314.63	70.90	WATER WELLS

WCR No: WCR2003-008444
City: SANTA CLARA
County: Santa Clara
Decimal Latitude: 37.35232
Decimal Longitude: -121.94114
Location: None
Location(OSWCR): None
City(OSWCR): SANTA CLARA
County(OSWCR): Santa Clara
Decimal Lat(OSWCR): 37.35232
Decim Long(OSWCR): -121.94114
Original Source: California Department of Water Resources - OSWCR(Well Numbers); California Department of Water Resources - Well Completion Reports

Map Key	Direction	Distance (mi)	Distance (ft)	Elevation (ft)	DB
9	NNW	0.44	2,314.63	70.90	WATER WELLS

WCR No: WCR1996-001959
City: SANTA CLARA
County: Santa Clara
Decimal Latitude: 37.35232
Decimal Longitude: -121.94114
Location: None
Location(OSWCR): None
City(OSWCR): SANTA CLARA
County(OSWCR): Santa Clara
Decimal Lat(OSWCR): 37.35232
Decim Long(OSWCR): -121.94114
Original Source: California Department of Water Resources - OSWCR(Well Numbers); California Department of Water Resources - Well Completion Reports

Map Key	Direction	Distance (mi)	Distance (ft)	Elevation (ft)	DB
9	NNW	0.44	2,314.63	70.90	WATER WELLS

WCR No: WCR1997-004203
City: SANTA CLARA
County: Santa Clara
Decimal Latitude: 37.35232
Decimal Longitude: -121.94114
Location: None
Location(OSWCR): None
City(OSWCR): SANTA CLARA
County(OSWCR): Santa Clara
Decimal Lat(OSWCR): 37.35232
Decim Long(OSWCR): -121.94114
Original Source: California Department of Water Resources - OSWCR(Well Numbers); California Department of Water Resources - Well Completion Reports

Map Key	Direction	Distance (mi)	Distance (ft)	Elevation (ft)	DB
9	NNW	0.44	2,314.63	70.90	WATER WELLS

Wells and Additional Sources Detail Report

WCR No:	WCR1999-006884	City(OSWCR):	SANTA CLARA
City:	SANTA CLARA	County(OSWCR):	Santa Clara
County:	Santa Clara	Decimal Lat(OSWCR):	37.35232
Decimal Latitude:	37.35232	Decim Long(OSWCR):	-121.94114
Decimal Longitude:	-121.94114		
Location:	None		
Location(OSWCR):	None		
Original Source:	California Department of Water Resources - OSWCR(Well Numbers); California Department of Water Resources - Well Completion Reports		

Map Key	Direction	Distance (mi)	Distance (ft)	Elevation (ft)	DB
9	NNW	0.44	2,314.63	70.90	WATER WELLS

WCR No:	WCR1999-003229	City(OSWCR):	SANTA CLARA
City:	SANTA CLARA	County(OSWCR):	Santa Clara
County:	Santa Clara	Decimal Lat(OSWCR):	37.35232
Decimal Latitude:	37.35232	Decim Long(OSWCR):	-121.94114
Decimal Longitude:	-121.94114		
Location:	None		
Location(OSWCR):	None		
Original Source:	California Department of Water Resources - OSWCR(Well Numbers); California Department of Water Resources - Well Completion Reports		

Map Key	Direction	Distance (mi)	Distance (ft)	Elevation (ft)	DB
9	NNW	0.44	2,314.63	70.90	WATER WELLS

WCR No:	WCR2000-005067	City(OSWCR):	SANTA CLARA
City:	SANTA CLARA	County(OSWCR):	Santa Clara
County:	Santa Clara	Decimal Lat(OSWCR):	37.35232
Decimal Latitude:	37.35232	Decim Long(OSWCR):	-121.94114
Decimal Longitude:	-121.94114		
Location:	None		
Location(OSWCR):	None		
Original Source:	California Department of Water Resources - OSWCR(Well Numbers); California Department of Water Resources - Well Completion Reports		

Map Key	Direction	Distance (mi)	Distance (ft)	Elevation (ft)	DB
9	NNW	0.44	2,314.63	70.90	WATER WELLS

WCR No:	WCR2000-001645	City(OSWCR):	SANTA CLARA
City:	SANTA CLARA	County(OSWCR):	Santa Clara
County:	Santa Clara	Decimal Lat(OSWCR):	37.35232
Decimal Latitude:	37.35232	Decim Long(OSWCR):	-121.94114
Decimal Longitude:	-121.94114		
Location:	None		
Location(OSWCR):	None		
Original Source:	California Department of Water Resources - OSWCR(Well Numbers); California Department of Water		

Resources - Well Completion Reports

Map Key	Direction	Distance (mi)	Distance (ft)	Elevation (ft)	DB
9	NNW	0.44	2,314.63	70.90	WATER WELLS

WCR No:	WCR1997-006427	City(OSWCR):	SANTA CLARA
City:	SANTA CLARA	County(OSWCR):	Santa Clara
County:	Santa Clara	Decimal Lat(OSWCR):	37.35232
Decimal Latitude:	37.35232	Decim Long(OSWCR):	-121.94114
Decimal Longitude:	-121.94114		
Location:	None		
Location(OSWCR):	None		
Original Source:	California Department of Water Resources - OSWCR(Well Numbers); California Department of Water Resources - Well Completion Reports		

Map Key	Direction	Distance (mi)	Distance (ft)	Elevation (ft)	DB
9	NNW	0.44	2,314.63	70.90	WATER WELLS

WCR No:	WCR0204425	City(OSWCR):	SANTA CLARA
City:	SANTA CLARA	County(OSWCR):	Santa Clara
County:	Santa Clara	Decimal Lat(OSWCR):	37.35232
Decimal Latitude:	37.35232	Decim Long(OSWCR):	-121.94114
Decimal Longitude:	-121.94114		
Location:	1640 LAFAYETTE STREET		
Location(OSWCR):	1640 LAFAYETTE STREET		
Original Source:	California Department of Water Resources - OSWCR(Well Numbers); California Department of Water Resources - Well Completion Reports		

Map Key	Direction	Distance (mi)	Distance (ft)	Elevation (ft)	DB
9	NNW	0.44	2,314.63	70.90	WATER WELLS

WCR No:	WCR1989-009651	City(OSWCR):	SAN JOSE
City:	SAN JOSE	County(OSWCR):	Santa Clara
County:	Santa Clara	Decimal Lat(OSWCR):	37.35232
Decimal Latitude:	37.35232	Decim Long(OSWCR):	-121.94114
Decimal Longitude:	-121.94114		
Location:	None		
Location(OSWCR):	None		
Original Source:	California Department of Water Resources - OSWCR(Well Numbers); California Department of Water Resources - Well Completion Reports		

Map Key	Direction	Distance (mi)	Distance (ft)	Elevation (ft)	DB
9	NNW	0.44	2,314.63	70.90	WATER WELLS

WCR No:	WCR1994-001287	City(OSWCR):	SANTA CLARA
City:	SANTA CLARA	County(OSWCR):	Santa Clara

County:	Santa Clara	Decimal Lat(OSWCR):	37.35232
Decimal Latitude:	37.35232	Decim Long(OSWCR):	-121.94114
Decimal Longitude:	-121.94114		
Location:	None		
Location(OSWCR):	None		
Original Source:	California Department of Water Resources - OSWCR(Well Numbers); California Department of Water Resources - Well Completion Reports		

Map Key	Direction	Distance (mi)	Distance (ft)	Elevation (ft)	DB
9	NNW	0.44	2,314.63	70.90	WATER WELLS

WCR No:	WCR1999-002600	City(OSWCR):	SANTA CLARA
City:	SANTA CLARA	County(OSWCR):	Santa Clara
County:	Santa Clara	Decimal Lat(OSWCR):	37.35232
Decimal Latitude:	37.35232	Decim Long(OSWCR):	-121.94114
Decimal Longitude:	-121.94114		
Location:	None		
Location(OSWCR):	None		
Original Source:	California Department of Water Resources - OSWCR(Well Numbers); California Department of Water Resources - Well Completion Reports		

Map Key	Direction	Distance (mi)	Distance (ft)	Elevation (ft)	DB
9	NNW	0.44	2,314.63	70.90	WATER WELLS

WCR No:	WCR2008-005586	City(OSWCR):	SANTA CLARA
City:	SANTA CLARA	County(OSWCR):	Santa Clara
County:	Santa Clara	Decimal Lat(OSWCR):	37.35232
Decimal Latitude:	37.35232	Decim Long(OSWCR):	-121.94114
Decimal Longitude:	-121.94114		
Location:	1640 LAFAYETTE ST		
Location(OSWCR):	1640 LAFAYETTE ST		
Original Source:	California Department of Water Resources - OSWCR(Well Numbers); California Department of Water Resources - Well Completion Reports		

Map Key	Direction	Distance (mi)	Distance (ft)	Elevation (ft)	DB
9	NNW	0.44	2,314.63	70.90	WATER WELLS

WCR No:	WCR2007-005461	City(OSWCR):	SANTA CLARA
City:	SANTA CLARA	County(OSWCR):	Santa Clara
County:	Santa Clara	Decimal Lat(OSWCR):	37.35232
Decimal Latitude:	37.35232	Decim Long(OSWCR):	-121.94114
Decimal Longitude:	-121.94114		
Location:	1640 LAFAYETTE ST		
Location(OSWCR):	1640 LAFAYETTE ST		
Original Source:	California Department of Water Resources - OSWCR(Well Numbers); California Department of Water Resources - Well Completion Reports		

Wells and Additional Sources Detail Report

Map Key	Direction	Distance (mi)	Distance (ft)	Elevation (ft)	DB
9	NNW	0.44	2,314.63	70.90	WATER WELLS

WCR No:	WCR2010-004355	City(OSWCR):	SANTA CLARA
City:	SANTA CLARA	County(OSWCR):	Santa Clara
County:	Santa Clara	Decimal Lat(OSWCR):	37.35232
Decimal Latitude:	37.35232	Decim Long(OSWCR):	-121.94114
Decimal Longitude:	-121.94114		
Location:	2665 THE ALAMEDA		
Location(OSWCR):	2665 THE ALAMEDA		
Original Source:	California Department of Water Resources - OSWCR(Well Numbers); California Department of Water Resources - Well Completion Reports		

Map Key	Direction	Distance (mi)	Distance (ft)	Elevation (ft)	DB
9	NNW	0.44	2,314.63	70.90	WATER WELLS

WCR No:	WCR1995-005818	City(OSWCR):	SANTA CLARA
City:	SANTA CLARA	County(OSWCR):	Santa Clara
County:	Santa Clara	Decimal Lat(OSWCR):	37.35232
Decimal Latitude:	37.35232	Decim Long(OSWCR):	-121.94114
Decimal Longitude:	-121.94114		
Location:	None		
Location(OSWCR):	None		
Original Source:	California Department of Water Resources - OSWCR(Well Numbers); California Department of Water Resources - Well Completion Reports		

Map Key	Direction	Distance (mi)	Distance (ft)	Elevation (ft)	DB
9	NNW	0.44	2,314.63	70.90	WATER WELLS

WCR No:	WCR2004-001131	City(OSWCR):	SANTA CLARA
City:	SANTA CLARA	County(OSWCR):	Santa Clara
County:	Santa Clara	Decimal Lat(OSWCR):	37.35232
Decimal Latitude:	37.35232	Decim Long(OSWCR):	-121.94114
Decimal Longitude:	-121.94114		
Location:	3290 THE ALAMEDA		
Location(OSWCR):	3290 THE ALAMEDA		
Original Source:	California Department of Water Resources - OSWCR(Well Numbers); California Department of Water Resources - Well Completion Reports		

Map Key	Direction	Distance (mi)	Distance (ft)	Elevation (ft)	DB
9	NNW	0.44	2,314.63	70.90	WATER WELLS

WCR No:	WCR1999-002596	City(OSWCR):	SANTA CLARA
City:	SANTA CLARA	County(OSWCR):	Santa Clara
County:	Santa Clara	Decimal Lat(OSWCR):	37.35232
Decimal Latitude:	37.35232	Decim Long(OSWCR):	-121.94114

Decimal Longitude: -121.94114
Location: None
Location(OSWCR): None
Original Source: California Department of Water Resources - OSWCR(Well Numbers); California Department of Water Resources - Well Completion Reports

Map Key	Direction	Distance (mi)	Distance (ft)	Elevation (ft)	DB
9	NNW	0.44	2,314.63	70.90	WATER WELLS

WCR No: WCR1991-009004
City: SANTA CLARA
County: Santa Clara
Decimal Latitude: 37.35232
Decimal Longitude: -121.94114
Location: None
Location(OSWCR): None
City(OSWCR): SANTA CLARA
County(OSWCR): Santa Clara
Decimal Lat(OSWCR): 37.35232
Decim Long(OSWCR): -121.94114
Original Source: California Department of Water Resources - OSWCR(Well Numbers); California Department of Water Resources - Well Completion Reports

Map Key	Direction	Distance (mi)	Distance (ft)	Elevation (ft)	DB
9	NNW	0.44	2,314.63	70.90	WATER WELLS

WCR No: WCR1991-007917
City: SANTA CLARA
County: Santa Clara
Decimal Latitude: 37.35232
Decimal Longitude: -121.94114
Location: None
Location(OSWCR): None
City(OSWCR): SANTA CLARA
County(OSWCR): Santa Clara
Decimal Lat(OSWCR): 37.35232
Decim Long(OSWCR): -121.94114
Original Source: California Department of Water Resources - OSWCR(Well Numbers); California Department of Water Resources - Well Completion Reports

Map Key	Direction	Distance (mi)	Distance (ft)	Elevation (ft)	DB
9	NNW	0.44	2,314.63	70.90	WATER WELLS

WCR No: WCR0059944
City: SANTA CLARA
County: Santa Clara
Decimal Latitude: 37.35232
Decimal Longitude: -121.94114
Location: 1640 LAFAYETTE STREET
Location(OSWCR): 1640 LAFAYETTE STREET
City(OSWCR): SANTA CLARA
County(OSWCR): Santa Clara
Decimal Lat(OSWCR): 37.35232
Decim Long(OSWCR): -121.94114
Original Source: California Department of Water Resources - OSWCR(Well Numbers); California Department of Water Resources - Well Completion Reports

Map Key	Direction	Distance (mi)	Distance (ft)	Elevation (ft)	DB
9	NNW	0.44	2,314.63	70.90	WATER WELLS

WCR No:	WCR1990-008277	City(OSWCR):	SANTA CLARA
City:	SANTA CLARA	County(OSWCR):	Santa Clara
County:	Santa Clara	Decimal Lat(OSWCR):	37.35232
Decimal Latitude:	37.35232	Decim Long(OSWCR):	-121.94114
Decimal Longitude:	-121.94114		
Location:	None		
Location(OSWCR):	None		
Original Source:	California Department of Water Resources - OSWCR(Well Numbers); California Department of Water Resources - Well Completion Reports		

Map Key	Direction	Distance (mi)	Distance (ft)	Elevation (ft)	DB
9	NNW	0.44	2,314.63	70.90	WATER WELLS

WCR No:	WCR1993-004682	City(OSWCR):	SANTA CLARA
City:	SANTA CLARA	County(OSWCR):	Santa Clara
County:	Santa Clara	Decimal Lat(OSWCR):	37.35232
Decimal Latitude:	37.35232	Decim Long(OSWCR):	-121.94114
Decimal Longitude:	-121.94114		
Location:	None		
Location(OSWCR):	None		
Original Source:	California Department of Water Resources - OSWCR(Well Numbers); California Department of Water Resources - Well Completion Reports		

Map Key	Direction	Distance (mi)	Distance (ft)	Elevation (ft)	DB
9	NNW	0.44	2,314.63	70.90	WATER WELLS

WCR No:	WCR2006-004686	City(OSWCR):	SANTA CLARA
City:	SANTA CLARA	County(OSWCR):	Santa Clara
County:	Santa Clara	Decimal Lat(OSWCR):	37.35232
Decimal Latitude:	37.35232	Decim Long(OSWCR):	-121.94114
Decimal Longitude:	-121.94114		
Location:	500 EL CAMINO REAL		
Location(OSWCR):	500 EL CAMINO REAL		
Original Source:	California Department of Water Resources - OSWCR(Well Numbers); California Department of Water Resources - Well Completion Reports		

Map Key	Direction	Distance (mi)	Distance (ft)	Elevation (ft)	DB
9	NNW	0.44	2,314.63	70.90	WATER WELLS

WCR No:	WCR1992-005404	City(OSWCR):	SANTA CLARA
City:	SANTA CLARA	County(OSWCR):	Santa Clara
County:	Santa Clara	Decimal Lat(OSWCR):	37.35232
Decimal Latitude:	37.35232	Decim Long(OSWCR):	-121.94114
Decimal Longitude:	-121.94114		
Location:	None		

Location(OSWCR): None
Original Source: California Department of Water Resources - OSWCR(Well Numbers); California Department of Water Resources - Well Completion Reports

Map Key	Direction	Distance (mi)	Distance (ft)	Elevation (ft)	DB
9	NNW	0.44	2,314.63	70.90	WATER WELLS

WCR No: WCR1999-007316
City: SANTA CLARA
County: Santa Clara
Decimal Latitude: 37.35232
Decimal Longitude: -121.94114
Location: None
Location(OSWCR): None
City(OSWCR): SANTA CLARA
County(OSWCR): Santa Clara
Decimal Lat(OSWCR): 37.35232
Decim Long(OSWCR): -121.94114
Original Source: California Department of Water Resources - OSWCR(Well Numbers); California Department of Water Resources - Well Completion Reports

Map Key	Direction	Distance (mi)	Distance (ft)	Elevation (ft)	DB
9	NNW	0.44	2,314.63	70.90	WATER WELLS

WCR No: WCR1992-005231
City: SANTA CLARA
County: Santa Clara
Decimal Latitude: 37.35232
Decimal Longitude: -121.94114
Location: None
Location(OSWCR): None
City(OSWCR): SANTA CLARA
County(OSWCR): Santa Clara
Decimal Lat(OSWCR): 37.35232
Decim Long(OSWCR): -121.94114
Original Source: California Department of Water Resources - OSWCR(Well Numbers); California Department of Water Resources - Well Completion Reports

Map Key	Direction	Distance (mi)	Distance (ft)	Elevation (ft)	DB
9	NNW	0.44	2,314.63	70.90	WATER WELLS

WCR No: WCR2008-005480
City: SANTA CLARA
County: Santa Clara
Decimal Latitude: 37.35232
Decimal Longitude: -121.94114
Location: 720 REED ST
Location(OSWCR): 720 REED ST
City(OSWCR): SANTA CLARA
County(OSWCR): Santa Clara
Decimal Lat(OSWCR): 37.35232
Decim Long(OSWCR): -121.94114
Original Source: California Department of Water Resources - OSWCR(Well Numbers); California Department of Water Resources - Well Completion Reports

Map Key	Direction	Distance (mi)	Distance (ft)	Elevation (ft)	DB
9	NNW	0.44	2,314.63	70.90	WATER WELLS

Wells and Additional Sources Detail Report

WCR No:	WCR1990-003614	City(OSWCR):	SAN JOSE
City:	SAN JOSE	County(OSWCR):	Santa Clara
County:	Santa Clara	Decimal Lat(OSWCR):	37.35232
Decimal Latitude:	37.35232	Decim Long(OSWCR):	-121.94114
Decimal Longitude:	-121.94114		
Location:	None		
Location(OSWCR):	None		
Original Source:	California Department of Water Resources - OSWCR(Well Numbers); California Department of Water Resources - Well Completion Reports		

Map Key	Direction	Distance (mi)	Distance (ft)	Elevation (ft)	DB
9	NNW	0.44	2,314.63	70.90	WATER WELLS

WCR No:	WCR0152438	City(OSWCR):	None
City:	None	County(OSWCR):	Santa Clara
County:	Santa Clara	Decimal Lat(OSWCR):	37.35232
Decimal Latitude:	37.35232	Decim Long(OSWCR):	-121.94114
Decimal Longitude:	-121.94114		
Location:	None		
Location(OSWCR):	None		
Original Source:	California Department of Water Resources - OSWCR(Well Numbers); California Department of Water Resources - Well Completion Reports		

Map Key	Direction	Distance (mi)	Distance (ft)	Elevation (ft)	DB
9	NNW	0.44	2,314.63	70.90	WATER WELLS

WCR No:	WCR1989-009643	City(OSWCR):	SAN JOSE
City:	SAN JOSE	County(OSWCR):	Santa Clara
County:	Santa Clara	Decimal Lat(OSWCR):	37.35232
Decimal Latitude:	37.35232	Decim Long(OSWCR):	-121.94114
Decimal Longitude:	-121.94114		
Location:	None		
Location(OSWCR):	None		
Original Source:	California Department of Water Resources - OSWCR(Well Numbers); California Department of Water Resources - Well Completion Reports		

Map Key	Direction	Distance (mi)	Distance (ft)	Elevation (ft)	DB
9	NNW	0.44	2,314.63	70.90	WATER WELLS

WCR No:	WCR1991-005499	City(OSWCR):	SAN JOSE
City:	SAN JOSE	County(OSWCR):	Santa Clara
County:	Santa Clara	Decimal Lat(OSWCR):	37.35232
Decimal Latitude:	37.35232	Decim Long(OSWCR):	-121.94114
Decimal Longitude:	-121.94114		
Location:	None		
Location(OSWCR):	None		
Original Source:	California Department of Water Resources - OSWCR(Well Numbers); California Department of Water		

Resources - Well Completion Reports

Map Key	Direction	Distance (mi)	Distance (ft)	Elevation (ft)	DB
9	NNW	0.44	2,314.63	70.90	WATER WELLS

WCR No:	WCR0028042	City(OSWCR):	None
City:	None	County(OSWCR):	Santa Clara
County:	Santa Clara	Decimal Lat(OSWCR):	37.35232
Decimal Latitude:	37.35232	Decim Long(OSWCR):	-121.94114
Decimal Longitude:	-121.94114		
Location:	SW OF BROKAW/COLEMAN INTERSECTION		
Location(OSWCR):	SW OF BROKAW/COLEMAN INTERSECTION		
Original Source:	California Department of Water Resources - OSWCR(Well Numbers); California Department of Water Resources - Well Completion Reports		

Map Key	Direction	Distance (mi)	Distance (ft)	Elevation (ft)	DB
9	NNW	0.44	2,314.63	70.90	WATER WELLS

WCR No:	WCR1997-003927	City(OSWCR):	SANTA CLARA
City:	SANTA CLARA	County(OSWCR):	Santa Clara
County:	Santa Clara	Decimal Lat(OSWCR):	37.35232
Decimal Latitude:	37.35232	Decim Long(OSWCR):	-121.94114
Decimal Longitude:	-121.94114		
Location:	None		
Location(OSWCR):	None		
Original Source:	California Department of Water Resources - OSWCR(Well Numbers); California Department of Water Resources - Well Completion Reports		

Map Key	Direction	Distance (mi)	Distance (ft)	Elevation (ft)	DB
9	NNW	0.44	2,314.63	70.90	WATER WELLS

WCR No:	WCR2011-003775	City(OSWCR):	SANTA CLARA
City:	SANTA CLARA	County(OSWCR):	Santa Clara
County:	Santa Clara	Decimal Lat(OSWCR):	37.35232
Decimal Latitude:	37.35232	Decim Long(OSWCR):	-121.94114
Decimal Longitude:	-121.94114		
Location:	500 EL CAMINO REAL		
Location(OSWCR):	500 EL CAMINO REAL		
Original Source:	California Department of Water Resources - OSWCR(Well Numbers); California Department of Water Resources - Well Completion Reports		

Map Key	Direction	Distance (mi)	Distance (ft)	Elevation (ft)	DB
9	NNW	0.44	2,314.63	70.90	WATER WELLS

WCR No:	WCR1999-003227	City(OSWCR):	SANTA CLARA
City:	SANTA CLARA	County(OSWCR):	Santa Clara

County:	Santa Clara	Decimal Lat(OSWCR):	37.35232
Decimal Latitude:	37.35232	Decim Long(OSWCR):	-121.94114
Decimal Longitude:	-121.94114		
Location:	None		
Location(OSWCR):	None		
Original Source:	California Department of Water Resources - OSWCR(Well Numbers); California Department of Water Resources - Well Completion Reports		

Map Key	Direction	Distance (mi)	Distance (ft)	Elevation (ft)	DB
9	NNW	0.44	2,314.63	70.90	WATER WELLS

WCR No:	WCR1999-002595	City(OSWCR):	SANTA CLARA
City:	SANTA CLARA	County(OSWCR):	Santa Clara
County:	Santa Clara	Decimal Lat(OSWCR):	37.35232
Decimal Latitude:	37.35232	Decim Long(OSWCR):	-121.94114
Decimal Longitude:	-121.94114		
Location:	None		
Location(OSWCR):	None		
Original Source:	California Department of Water Resources - OSWCR(Well Numbers); California Department of Water Resources - Well Completion Reports		

Map Key	Direction	Distance (mi)	Distance (ft)	Elevation (ft)	DB
9	NNW	0.44	2,314.63	70.90	WATER WELLS

WCR No:	WCR2002-001831	City(OSWCR):	SANTA CLARA
City:	SANTA CLARA	County(OSWCR):	Santa Clara
County:	Santa Clara	Decimal Lat(OSWCR):	37.35232
Decimal Latitude:	37.35232	Decim Long(OSWCR):	-121.94114
Decimal Longitude:	-121.94114		
Location:	None		
Location(OSWCR):	None		
Original Source:	California Department of Water Resources - OSWCR(Well Numbers); California Department of Water Resources - Well Completion Reports		

Map Key	Direction	Distance (mi)	Distance (ft)	Elevation (ft)	DB
9	NNW	0.44	2,314.63	70.90	WATER WELLS

WCR No:	WCR0015552	City(OSWCR):	None
City:	None	County(OSWCR):	Santa Clara
County:	Santa Clara	Decimal Lat(OSWCR):	37.35232
Decimal Latitude:	37.35232	Decim Long(OSWCR):	-121.94114
Decimal Longitude:	-121.94114		
Location:	None		
Location(OSWCR):	None		
Original Source:	California Department of Water Resources - OSWCR(Well Numbers); California Department of Water Resources - Well Completion Reports		

Wells and Additional Sources Detail Report

Map Key	Direction	Distance (mi)	Distance (ft)	Elevation (ft)	DB
9	NNW	0.44	2,314.63	70.90	WATER WELLS

WCR No:	WCR0298287	City(OSWCR):	None
City:	None	County(OSWCR):	Santa Clara
County:	Santa Clara	Decimal Lat(OSWCR):	37.35232
Decimal Latitude:	37.35232	Decim Long(OSWCR):	-121.94114
Decimal Longitude:	-121.94114		
Location:	None		
Location(OSWCR):	None		
Original Source:	California Department of Water Resources - OSWCR(Well Numbers); California Department of Water Resources - Well Completion Reports		

Map Key	Direction	Distance (mi)	Distance (ft)	Elevation (ft)	DB
9	NNW	0.44	2,314.63	70.90	WATER WELLS

WCR No:	WCR1986-004705	City(OSWCR):	SANTA CLARA
City:	SANTA CLARA	County(OSWCR):	Santa Clara
County:	Santa Clara	Decimal Lat(OSWCR):	37.35232
Decimal Latitude:	37.35232	Decim Long(OSWCR):	-121.94114
Decimal Longitude:	-121.94114		
Location:	None		
Location(OSWCR):	None		
Original Source:	California Department of Water Resources - OSWCR(Well Numbers); California Department of Water Resources - Well Completion Reports		

Map Key	Direction	Distance (mi)	Distance (ft)	Elevation (ft)	DB
9	NNW	0.44	2,314.63	70.90	WATER WELLS

WCR No:	WCR1989-009650	City(OSWCR):	SAN JOSE
City:	SAN JOSE	County(OSWCR):	Santa Clara
County:	Santa Clara	Decimal Lat(OSWCR):	37.35232
Decimal Latitude:	37.35232	Decim Long(OSWCR):	-121.94114
Decimal Longitude:	-121.94114		
Location:	None		
Location(OSWCR):	None		
Original Source:	California Department of Water Resources - OSWCR(Well Numbers); California Department of Water Resources - Well Completion Reports		

Map Key	Direction	Distance (mi)	Distance (ft)	Elevation (ft)	DB
9	NNW	0.44	2,314.63	70.90	WATER WELLS

WCR No:	WCR1988-002612	City(OSWCR):	SANTA CLARA
City:	SANTA CLARA	County(OSWCR):	Santa Clara
County:	Santa Clara	Decimal Lat(OSWCR):	37.35232
Decimal Latitude:	37.35232	Decim Long(OSWCR):	-121.94114

Decimal Longitude: -121.94114
Location: None
Location(OSWCR): None
Original Source: California Department of Water Resources - OSWCR(Well Numbers); California Department of Water Resources - Well Completion Reports

Map Key	Direction	Distance (mi)	Distance (ft)	Elevation (ft)	DB
9	NNW	0.44	2,314.63	70.90	WATER WELLS

WCR No: WCR2008-004949
City: SANTA CLARA
County: Santa Clara
Decimal Latitude: 37.35232
Decimal Longitude: -121.94114
Location: 2665 THE ALAMEDA
Location(OSWCR): 2665 THE ALAMEDA
City(OSWCR): SANTA CLARA
County(OSWCR): Santa Clara
Decimal Lat(OSWCR): 37.35232
Decim Long(OSWCR): -121.94114
Original Source: California Department of Water Resources - OSWCR(Well Numbers); California Department of Water Resources - Well Completion Reports

Map Key	Direction	Distance (mi)	Distance (ft)	Elevation (ft)	DB
9	NNW	0.44	2,314.63	70.90	WATER WELLS

WCR No: WCR0039087
City: None
County: Santa Clara
Decimal Latitude: 37.35232
Decimal Longitude: -121.94114
Location: None
Location(OSWCR): None
City(OSWCR): None
County(OSWCR): Santa Clara
Decimal Lat(OSWCR): 37.35232
Decim Long(OSWCR): -121.94114
Original Source: California Department of Water Resources - OSWCR(Well Numbers); California Department of Water Resources - Well Completion Reports

Map Key	Direction	Distance (mi)	Distance (ft)	Elevation (ft)	DB
9	NNW	0.44	2,314.63	70.90	WATER WELLS

WCR No: WCR0061645
City: None
County: Santa Clara
Decimal Latitude: 37.35232
Decimal Longitude: -121.94114
Location: None
Location(OSWCR): None
City(OSWCR): None
County(OSWCR): Santa Clara
Decimal Lat(OSWCR): 37.35232
Decim Long(OSWCR): -121.94114
Original Source: California Department of Water Resources - OSWCR(Well Numbers); California Department of Water Resources - Well Completion Reports

Map Key	Direction	Distance (mi)	Distance (ft)	Elevation (ft)	DB
9	NNW	0.44	2,314.63	70.90	WATER WELLS

WCR No:	WCR2006-005406	City(OSWCR):	None
City:	None	County(OSWCR):	Santa Clara
County:	Santa Clara	Decimal Lat(OSWCR):	37.35232
Decimal Latitude:	37.35232	Decim Long(OSWCR):	-121.94114
Decimal Longitude:	-121.94114		
Location:	CAMPUS LIBRARY		
Location(OSWCR):	CAMPUS LIBRARY		
Original Source:	California Department of Water Resources - OSWCR(Well Numbers); California Department of Water Resources - Well Completion Reports		

Map Key	Direction	Distance (mi)	Distance (ft)	Elevation (ft)	DB
9	NNW	0.44	2,314.63	70.90	WATER WELLS

WCR No:	WCR2004-006446	City(OSWCR):	SANTA CLARA
City:	SANTA CLARA	County(OSWCR):	Santa Clara
County:	Santa Clara	Decimal Lat(OSWCR):	37.35232
Decimal Latitude:	37.35232	Decim Long(OSWCR):	-121.94114
Decimal Longitude:	-121.94114		
Location:	445 EL CAMINO REAL		
Location(OSWCR):	445 EL CAMINO REAL		
Original Source:	California Department of Water Resources - OSWCR(Well Numbers); California Department of Water Resources - Well Completion Reports		

Map Key	Direction	Distance (mi)	Distance (ft)	Elevation (ft)	DB
9	NNW	0.44	2,314.63	70.90	WATER WELLS

WCR No:	WCR1989-009652	City(OSWCR):	SAN JOSE
City:	SAN JOSE	County(OSWCR):	Santa Clara
County:	Santa Clara	Decimal Lat(OSWCR):	37.35232
Decimal Latitude:	37.35232	Decim Long(OSWCR):	-121.94114
Decimal Longitude:	-121.94114		
Location:	None		
Location(OSWCR):	None		
Original Source:	California Department of Water Resources - OSWCR(Well Numbers); California Department of Water Resources - Well Completion Reports		

Map Key	Direction	Distance (mi)	Distance (ft)	Elevation (ft)	DB
9	NNW	0.44	2,314.63	70.90	WATER WELLS

WCR No:	WCR1992-006847	City(OSWCR):	SANTA CLARA
City:	SANTA CLARA	County(OSWCR):	Santa Clara
County:	Santa Clara	Decimal Lat(OSWCR):	37.35232
Decimal Latitude:	37.35232	Decim Long(OSWCR):	-121.94114
Decimal Longitude:	-121.94114		
Location:	None		

Location(OSWCR): None
Original Source: California Department of Water Resources - OSWCR(Well Numbers); California Department of Water Resources - Well Completion Reports

Map Key	Direction	Distance (mi)	Distance (ft)	Elevation (ft)	DB
9	NNW	0.44	2,314.63	70.90	WATER WELLS

WCR No: WCR1999-003233
City: SANTA CLARA
County: Santa Clara
Decimal Latitude: 37.35232
Decimal Longitude: -121.94114
Location: None
Location(OSWCR): None
City(OSWCR): SANTA CLARA
County(OSWCR): Santa Clara
Decimal Lat(OSWCR): 37.35232
Decim Long(OSWCR): -121.94114
Original Source: California Department of Water Resources - OSWCR(Well Numbers); California Department of Water Resources - Well Completion Reports

Map Key	Direction	Distance (mi)	Distance (ft)	Elevation (ft)	DB
9	NNW	0.44	2,314.63	70.90	WATER WELLS

WCR No: WCR1992-002607
City: SANTA CLARA
County: Santa Clara
Decimal Latitude: 37.35232
Decimal Longitude: -121.94114
Location: None
Location(OSWCR): None
City(OSWCR): SANTA CLARA
County(OSWCR): Santa Clara
Decimal Lat(OSWCR): 37.35232
Decim Long(OSWCR): -121.94114
Original Source: California Department of Water Resources - OSWCR(Well Numbers); California Department of Water Resources - Well Completion Reports

Map Key	Direction	Distance (mi)	Distance (ft)	Elevation (ft)	DB
9	NNW	0.44	2,314.63	70.90	WATER WELLS

WCR No: WCR1999-006886
City: SANTA CLARA
County: Santa Clara
Decimal Latitude: 37.35232
Decimal Longitude: -121.94114
Location: None
Location(OSWCR): None
City(OSWCR): SANTA CLARA
County(OSWCR): Santa Clara
Decimal Lat(OSWCR): 37.35232
Decim Long(OSWCR): -121.94114
Original Source: California Department of Water Resources - OSWCR(Well Numbers); California Department of Water Resources - Well Completion Reports

Map Key	Direction	Distance (mi)	Distance (ft)	Elevation (ft)	DB
9	NNW	0.44	2,314.63	70.90	WATER WELLS

Wells and Additional Sources Detail Report

WCR No:	WCR1989-006417	City(OSWCR):	SAN JOSE
City:	SAN JOSE	County(OSWCR):	Santa Clara
County:	Santa Clara	Decimal Lat(OSWCR):	37.35232
Decimal Latitude:	37.35232	Decim Long(OSWCR):	-121.94114
Decimal Longitude:	-121.94114		
Location:	None		
Location(OSWCR):	None		
Original Source:	California Department of Water Resources - OSWCR(Well Numbers); California Department of Water Resources - Well Completion Reports		

Map Key	Direction	Distance (mi)	Distance (ft)	Elevation (ft)	DB
9	NNW	0.44	2,314.63	70.90	WATER WELLS

WCR No:	WCR2004-000926	City(OSWCR):	SANTA CLARA
City:	SANTA CLARA	County(OSWCR):	Santa Clara
County:	Santa Clara	Decimal Lat(OSWCR):	37.35232
Decimal Latitude:	37.35232	Decim Long(OSWCR):	-121.94114
Decimal Longitude:	-121.94114		
Location:	None		
Location(OSWCR):	None		
Original Source:	California Department of Water Resources - OSWCR(Well Numbers); California Department of Water Resources - Well Completion Reports		

Map Key	Direction	Distance (mi)	Distance (ft)	Elevation (ft)	DB
9	NNW	0.44	2,314.63	70.90	WATER WELLS

WCR No:	WCR1999-002604	City(OSWCR):	SANTA CLARA
City:	SANTA CLARA	County(OSWCR):	Santa Clara
County:	Santa Clara	Decimal Lat(OSWCR):	37.35232
Decimal Latitude:	37.35232	Decim Long(OSWCR):	-121.94114
Decimal Longitude:	-121.94114		
Location:	None		
Location(OSWCR):	None		
Original Source:	California Department of Water Resources - OSWCR(Well Numbers); California Department of Water Resources - Well Completion Reports		

Map Key	Direction	Distance (mi)	Distance (ft)	Elevation (ft)	DB
9	NNW	0.44	2,314.63	70.90	WATER WELLS

WCR No:	WCR2008-005576	City(OSWCR):	SANTA CLARA
City:	SANTA CLARA	County(OSWCR):	Santa Clara
County:	Santa Clara	Decimal Lat(OSWCR):	37.35232
Decimal Latitude:	37.35232	Decim Long(OSWCR):	-121.94114
Decimal Longitude:	-121.94114		
Location:	1640 LAFAYETTE ST		
Location(OSWCR):	1640 LAFAYETTE ST		
Original Source:	California Department of Water Resources - OSWCR(Well Numbers); California Department of Water		

Resources - Well Completion Reports

Map Key	Direction	Distance (mi)	Distance (ft)	Elevation (ft)	DB
9	NNW	0.44	2,314.63	70.90	WATER WELLS

WCR No:	WCR2007-002800	City(OSWCR):	SAN JOSE
City:	SAN JOSE	County(OSWCR):	Santa Clara
County:	Santa Clara	Decimal Lat(OSWCR):	37.35232
Decimal Latitude:	37.35232	Decim Long(OSWCR):	-121.94114
Decimal Longitude:	-121.94114		
Location:	2790 STORY RD		
Location(OSWCR):	2790 STORY RD		
Original Source:	California Department of Water Resources - OSWCR(Well Numbers); California Department of Water Resources - Well Completion Reports		

Map Key	Direction	Distance (mi)	Distance (ft)	Elevation (ft)	DB
9	NNW	0.44	2,314.63	70.90	WATER WELLS

WCR No:	WCR1996-004447	City(OSWCR):	SANTA CLARA
City:	SANTA CLARA	County(OSWCR):	Santa Clara
County:	Santa Clara	Decimal Lat(OSWCR):	37.35232
Decimal Latitude:	37.35232	Decim Long(OSWCR):	-121.94114
Decimal Longitude:	-121.94114		
Location:	None		
Location(OSWCR):	None		
Original Source:	California Department of Water Resources - OSWCR(Well Numbers); California Department of Water Resources - Well Completion Reports		

Map Key	Direction	Distance (mi)	Distance (ft)	Elevation (ft)	DB
9	NNW	0.44	2,314.63	70.90	WATER WELLS

WCR No:	WCR2013-002135	City(OSWCR):	SANTA CLARA
City:	SANTA CLARA	County(OSWCR):	Santa Clara
County:	Santa Clara	Decimal Lat(OSWCR):	37.35232
Decimal Latitude:	37.35232	Decim Long(OSWCR):	-121.94114
Decimal Longitude:	-121.94114		
Location:	3205 THE ALAMEDA		
Location(OSWCR):	3205 THE ALAMEDA		
Original Source:	California Department of Water Resources - OSWCR(Well Numbers); California Department of Water Resources - Well Completion Reports		

Map Key	Direction	Distance (mi)	Distance (ft)	Elevation (ft)	DB
9	NNW	0.44	2,314.63	70.90	WATER WELLS

WCR No:	WCR0308529	City(OSWCR):	SANTA CLARA
City:	SANTA CLARA	County(OSWCR):	Santa Clara

County:	Santa Clara	Decimal Lat(OSWCR):	37.35232
Decimal Latitude:	37.35232	Decim Long(OSWCR):	-121.94114
Decimal Longitude:	-121.94114		
Location:	1640 LAFAYETTE STREET		
Location(OSWCR):	1640 LAFAYETTE STREET		
Original Source:	California Department of Water Resources - OSWCR(Well Numbers); California Department of Water Resources - Well Completion Reports		

Map Key	Direction	Distance (mi)	Distance (ft)	Elevation (ft)	DB
9	NNW	0.44	2,314.63	70.90	WATER WELLS

WCR No:	WCR1996-004499	City(OSWCR):	SANTA CLARA
City:	SANTA CLARA	County(OSWCR):	Santa Clara
County:	Santa Clara	Decimal Lat(OSWCR):	37.35232
Decimal Latitude:	37.35232	Decim Long(OSWCR):	-121.94114
Decimal Longitude:	-121.94114		
Location:	None		
Location(OSWCR):	None		
Original Source:	California Department of Water Resources - OSWCR(Well Numbers); California Department of Water Resources - Well Completion Reports		

Map Key	Direction	Distance (mi)	Distance (ft)	Elevation (ft)	DB
9	NNW	0.44	2,314.63	70.90	WATER WELLS

WCR No:	WCR2003-008451	City(OSWCR):	SANTA CLARA
City:	SANTA CLARA	County(OSWCR):	Santa Clara
County:	Santa Clara	Decimal Lat(OSWCR):	37.35232
Decimal Latitude:	37.35232	Decim Long(OSWCR):	-121.94114
Decimal Longitude:	-121.94114		
Location:	None		
Location(OSWCR):	None		
Original Source:	California Department of Water Resources - OSWCR(Well Numbers); California Department of Water Resources - Well Completion Reports		

Map Key	Direction	Distance (mi)	Distance (ft)	Elevation (ft)	DB
9	NNW	0.44	2,314.63	70.90	WATER WELLS

WCR No:	WCR2004-005846	City(OSWCR):	SANTA CLARA
City:	SANTA CLARA	County(OSWCR):	Santa Clara
County:	Santa Clara	Decimal Lat(OSWCR):	37.35232
Decimal Latitude:	37.35232	Decim Long(OSWCR):	-121.94114
Decimal Longitude:	-121.94114		
Location:	475 EL CAMINO REAL		
Location(OSWCR):	475 EL CAMINO REAL		
Original Source:	California Department of Water Resources - OSWCR(Well Numbers); California Department of Water Resources - Well Completion Reports		

Wells and Additional Sources Detail Report

Map Key	Direction	Distance (mi)	Distance (ft)	Elevation (ft)	DB
9	NNW	0.44	2,314.63	70.90	WATER WELLS

WCR No:	WCR1995-004256	City(OSWCR):	SANTA CLARA
City:	SANTA CLARA	County(OSWCR):	Santa Clara
County:	Santa Clara	Decimal Lat(OSWCR):	37.35232
Decimal Latitude:	37.35232	Decim Long(OSWCR):	-121.94114
Decimal Longitude:	-121.94114		
Location:	None		
Location(OSWCR):	None		
Original Source:	California Department of Water Resources - OSWCR(Well Numbers); California Department of Water Resources - Well Completion Reports		

Map Key	Direction	Distance (mi)	Distance (ft)	Elevation (ft)	DB
9	NNW	0.44	2,314.63	70.90	WATER WELLS

WCR No:	WCR1989-006032	City(OSWCR):	SANTA CLARA
City:	SANTA CLARA	County(OSWCR):	Santa Clara
County:	Santa Clara	Decimal Lat(OSWCR):	37.35232
Decimal Latitude:	37.35232	Decim Long(OSWCR):	-121.94114
Decimal Longitude:	-121.94114		
Location:	None		
Location(OSWCR):	None		
Original Source:	California Department of Water Resources - OSWCR(Well Numbers); California Department of Water Resources - Well Completion Reports		

Map Key	Direction	Distance (mi)	Distance (ft)	Elevation (ft)	DB
9	NNW	0.44	2,314.63	70.90	WATER WELLS

WCR No:	WCR1996-001958	City(OSWCR):	SANTA CLARA
City:	SANTA CLARA	County(OSWCR):	Santa Clara
County:	Santa Clara	Decimal Lat(OSWCR):	37.35232
Decimal Latitude:	37.35232	Decim Long(OSWCR):	-121.94114
Decimal Longitude:	-121.94114		
Location:	None		
Location(OSWCR):	None		
Original Source:	California Department of Water Resources - OSWCR(Well Numbers); California Department of Water Resources - Well Completion Reports		

Map Key	Direction	Distance (mi)	Distance (ft)	Elevation (ft)	DB
9	NNW	0.44	2,314.63	70.90	WATER WELLS

WCR No:	WCR2007-005459	City(OSWCR):	SANTA CLARA
City:	SANTA CLARA	County(OSWCR):	Santa Clara
County:	Santa Clara	Decimal Lat(OSWCR):	37.35232
Decimal Latitude:	37.35232	Decim Long(OSWCR):	-121.94114

Decimal Longitude: -121.94114
Location: 1640 LAFAYETTE ST
Location(OSWCR): 1640 LAFAYETTE ST
Original Source: California Department of Water Resources - OSWCR(Well Numbers); California Department of Water Resources - Well Completion Reports

Map Key	Direction	Distance (mi)	Distance (ft)	Elevation (ft)	DB
9	NNW	0.44	2,314.63	70.90	WATER WELLS

WCR No: WCR2004-006268
City: SANTA CLARA
County: Santa Clara
Decimal Latitude: 37.35232
Decimal Longitude: -121.94114
Location: 1601 COLEMAN AVE
Location(OSWCR): 1601 COLEMAN AVE
City(OSWCR): SANTA CLARA
County(OSWCR): Santa Clara
Decimal Lat(OSWCR): 37.35232
Decim Long(OSWCR): -121.94114
Original Source: California Department of Water Resources - OSWCR(Well Numbers); California Department of Water Resources - Well Completion Reports

Map Key	Direction	Distance (mi)	Distance (ft)	Elevation (ft)	DB
9	NNW	0.44	2,314.63	70.90	WATER WELLS

WCR No: WCR2008-005306
City: SANTA CLARA
County: Santa Clara
Decimal Latitude: 37.35232
Decimal Longitude: -121.94114
Location: 720 REED ST
Location(OSWCR): 720 REED ST
City(OSWCR): SANTA CLARA
County(OSWCR): Santa Clara
Decimal Lat(OSWCR): 37.35232
Decim Long(OSWCR): -121.94114
Original Source: California Department of Water Resources - OSWCR(Well Numbers); California Department of Water Resources - Well Completion Reports

Map Key	Direction	Distance (mi)	Distance (ft)	Elevation (ft)	DB
9	NNW	0.44	2,314.63	70.90	WATER WELLS

WCR No: WCR1998-003703
City: SANTA CLARA
County: Santa Clara
Decimal Latitude: 37.35232
Decimal Longitude: -121.94114
Location: None
Location(OSWCR): None
City(OSWCR): SANTA CLARA
County(OSWCR): Santa Clara
Decimal Lat(OSWCR): 37.35232
Decim Long(OSWCR): -121.94114
Original Source: California Department of Water Resources - OSWCR(Well Numbers); California Department of Water Resources - Well Completion Reports

Map Key	Direction	Distance (mi)	Distance (ft)	Elevation (ft)	DB
9	NNW	0.44	2,314.63	70.90	WATER WELLS

WCR No:	WCR1995-004571	City(OSWCR):	SANTA CLARA
City:	SANTA CLARA	County(OSWCR):	Santa Clara
County:	Santa Clara	Decimal Lat(OSWCR):	37.35232
Decimal Latitude:	37.35232	Decim Long(OSWCR):	-121.94114
Decimal Longitude:	-121.94114		
Location:	None		
Location(OSWCR):	None		
Original Source:	California Department of Water Resources - OSWCR(Well Numbers); California Department of Water Resources - Well Completion Reports		

Map Key	Direction	Distance (mi)	Distance (ft)	Elevation (ft)	DB
9	NNW	0.44	2,314.63	70.90	WATER WELLS

WCR No:	WCR2008-005424	City(OSWCR):	SANTA CLARA
City:	SANTA CLARA	County(OSWCR):	Santa Clara
County:	Santa Clara	Decimal Lat(OSWCR):	37.35232
Decimal Latitude:	37.35232	Decim Long(OSWCR):	-121.94114
Decimal Longitude:	-121.94114		
Location:	1640 LAFAYETTE ST		
Location(OSWCR):	1640 LAFAYETTE ST		
Original Source:	California Department of Water Resources - OSWCR(Well Numbers); California Department of Water Resources - Well Completion Reports		

Map Key	Direction	Distance (mi)	Distance (ft)	Elevation (ft)	DB
9	NNW	0.44	2,314.63	70.90	WATER WELLS

WCR No:	WCR1999-003252	City(OSWCR):	SANTA CLARA
City:	SANTA CLARA	County(OSWCR):	Santa Clara
County:	Santa Clara	Decimal Lat(OSWCR):	37.35232
Decimal Latitude:	37.35232	Decim Long(OSWCR):	-121.94114
Decimal Longitude:	-121.94114		
Location:	None		
Location(OSWCR):	None		
Original Source:	California Department of Water Resources - OSWCR(Well Numbers); California Department of Water Resources - Well Completion Reports		

Map Key	Direction	Distance (mi)	Distance (ft)	Elevation (ft)	DB
9	NNW	0.44	2,314.63	70.90	WATER WELLS

WCR No:	WCR1989-009067	City(OSWCR):	SAN JOSE
City:	SAN JOSE	County(OSWCR):	Santa Clara
County:	Santa Clara	Decimal Lat(OSWCR):	37.35232
Decimal Latitude:	37.35232	Decim Long(OSWCR):	-121.94114
Decimal Longitude:	-121.94114		
Location:	None		

Location(OSWCR): None
Original Source: California Department of Water Resources - OSWCR(Well Numbers); California Department of Water Resources - Well Completion Reports

Map Key	Direction	Distance (mi)	Distance (ft)	Elevation (ft)	DB
9	NNW	0.44	2,314.63	70.90	WATER WELLS

WCR No: WCR1994-004720
City: SANTA CLARA
County: Santa Clara
Decimal Latitude: 37.35232
Decimal Longitude: -121.94114
Location: None
Location(OSWCR): None
City(OSWCR): SANTA CLARA
County(OSWCR): Santa Clara
Decimal Lat(OSWCR): 37.35232
Decim Long(OSWCR): -121.94114
Original Source: California Department of Water Resources - OSWCR(Well Numbers); California Department of Water Resources - Well Completion Reports

Map Key	Direction	Distance (mi)	Distance (ft)	Elevation (ft)	DB
9	NNW	0.44	2,314.63	70.90	WATER WELLS

WCR No: WCR2006-003394
City: SANTA CLARA
County: Santa Clara
Decimal Latitude: 37.35232
Decimal Longitude: -121.94114
Location: 1640 LAFAYETTE ST
Location(OSWCR): 1640 LAFAYETTE ST
City(OSWCR): SANTA CLARA
County(OSWCR): Santa Clara
Decimal Lat(OSWCR): 37.35232
Decim Long(OSWCR): -121.94114
Original Source: California Department of Water Resources - OSWCR(Well Numbers); California Department of Water Resources - Well Completion Reports

Map Key	Direction	Distance (mi)	Distance (ft)	Elevation (ft)	DB
9	NNW	0.44	2,314.63	70.90	WATER WELLS

WCR No: WCR2003-008450
City: SANTA CLARA
County: Santa Clara
Decimal Latitude: 37.35232
Decimal Longitude: -121.94114
Location: None
Location(OSWCR): None
City(OSWCR): SANTA CLARA
County(OSWCR): Santa Clara
Decimal Lat(OSWCR): 37.35232
Decim Long(OSWCR): -121.94114
Original Source: California Department of Water Resources - OSWCR(Well Numbers); California Department of Water Resources - Well Completion Reports

Map Key	Direction	Distance (mi)	Distance (ft)	Elevation (ft)	DB
9	NNW	0.44	2,314.63	70.90	WATER WELLS

Wells and Additional Sources Detail Report

WCR No:	WCR1993-004483	City(OSWCR):	SANTA CLARA
City:	SANTA CLARA	County(OSWCR):	Santa Clara
County:	Santa Clara	Decimal Lat(OSWCR):	37.35232
Decimal Latitude:	37.35232	Decim Long(OSWCR):	-121.94114
Decimal Longitude:	-121.94114		
Location:	None		
Location(OSWCR):	None		
Original Source:	California Department of Water Resources - OSWCR(Well Numbers); California Department of Water Resources - Well Completion Reports		

Map Key	Direction	Distance (mi)	Distance (ft)	Elevation (ft)	DB
9	NNW	0.44	2,314.63	70.90	WATER WELLS

WCR No:	WCR1996-004266	City(OSWCR):	SANTA CLARA
City:	SANTA CLARA	County(OSWCR):	Santa Clara
County:	Santa Clara	Decimal Lat(OSWCR):	37.35232
Decimal Latitude:	37.35232	Decim Long(OSWCR):	-121.94114
Decimal Longitude:	-121.94114		
Location:	None		
Location(OSWCR):	None		
Original Source:	California Department of Water Resources - OSWCR(Well Numbers); California Department of Water Resources - Well Completion Reports		

Map Key	Direction	Distance (mi)	Distance (ft)	Elevation (ft)	DB
9	NNW	0.44	2,314.63	70.90	WATER WELLS

WCR No:	WCR1989-006031	City(OSWCR):	SANTA CLARA
City:	SANTA CLARA	County(OSWCR):	Santa Clara
County:	Santa Clara	Decimal Lat(OSWCR):	37.35232
Decimal Latitude:	37.35232	Decim Long(OSWCR):	-121.94114
Decimal Longitude:	-121.94114		
Location:	None		
Location(OSWCR):	None		
Original Source:	California Department of Water Resources - OSWCR(Well Numbers); California Department of Water Resources - Well Completion Reports		

Map Key	Direction	Distance (mi)	Distance (ft)	Elevation (ft)	DB
9	NNW	0.44	2,314.63	70.90	WATER WELLS

WCR No:	WCR0294739	City(OSWCR):	None
City:	None	County(OSWCR):	Santa Clara
County:	Santa Clara	Decimal Lat(OSWCR):	37.35232
Decimal Latitude:	37.35232	Decim Long(OSWCR):	-121.94114
Decimal Longitude:	-121.94114		
Location:	None		
Location(OSWCR):	None		
Original Source:	California Department of Water Resources - OSWCR(Well Numbers); California Department of Water		

Resources - Well Completion Reports

Map Key	Direction	Distance (mi)	Distance (ft)	Elevation (ft)	DB
9	NNW	0.44	2,314.63	70.90	WATER WELLS

WCR No:	WCR1776-001291	City(OSWCR):	SANTA CLARA
City:	SANTA CLARA	County(OSWCR):	Santa Clara
County:	Santa Clara	Decimal Lat(OSWCR):	37.35232
Decimal Latitude:	37.35232	Decim Long(OSWCR):	-121.94114
Decimal Longitude:	-121.94114		
Location:	None		
Location(OSWCR):	None		
Original Source:	California Department of Water Resources - OSWCR(Well Numbers); California Department of Water Resources - Well Completion Reports		

Map Key	Direction	Distance (mi)	Distance (ft)	Elevation (ft)	DB
9	NNW	0.44	2,314.63	70.90	WATER WELLS

WCR No:	WCR1999-007293	City(OSWCR):	SANTA CLARA
City:	SANTA CLARA	County(OSWCR):	Santa Clara
County:	Santa Clara	Decimal Lat(OSWCR):	37.35232
Decimal Latitude:	37.35232	Decim Long(OSWCR):	-121.94114
Decimal Longitude:	-121.94114		
Location:	None		
Location(OSWCR):	None		
Original Source:	California Department of Water Resources - OSWCR(Well Numbers); California Department of Water Resources - Well Completion Reports		

Map Key	Direction	Distance (mi)	Distance (ft)	Elevation (ft)	DB
9	NNW	0.44	2,314.63	70.90	WATER WELLS

WCR No:	WCR0124965	City(OSWCR):	None
City:	None	County(OSWCR):	Santa Clara
County:	Santa Clara	Decimal Lat(OSWCR):	37.35232
Decimal Latitude:	37.35232	Decim Long(OSWCR):	-121.94114
Decimal Longitude:	-121.94114		
Location:	None		
Location(OSWCR):	None		
Original Source:	California Department of Water Resources - OSWCR(Well Numbers); California Department of Water Resources - Well Completion Reports		

Map Key	Direction	Distance (mi)	Distance (ft)	Elevation (ft)	DB
9	NNW	0.44	2,314.63	70.90	WATER WELLS

WCR No:	WCR1995-004572	City(OSWCR):	SANTA CLARA
City:	SANTA CLARA	County(OSWCR):	Santa Clara

Wells and Additional Sources Detail Report

County:	Santa Clara	Decimal Lat(OSWCR):	37.35232
Decimal Latitude:	37.35232	Decim Long(OSWCR):	-121.94114
Decimal Longitude:	-121.94114		
Location:	None		
Location(OSWCR):	None		
Original Source:	California Department of Water Resources - OSWCR(Well Numbers); California Department of Water Resources - Well Completion Reports		

Map Key	Direction	Distance (mi)	Distance (ft)	Elevation (ft)	DB
9	NNW	0.44	2,314.63	70.90	WATER WELLS

WCR No:	WCR0039088	City(OSWCR):	None
City:	None	County(OSWCR):	Santa Clara
County:	Santa Clara	Decimal Lat(OSWCR):	37.35232
Decimal Latitude:	37.35232	Decim Long(OSWCR):	-121.94114
Decimal Longitude:	-121.94114		
Location:	None		
Location(OSWCR):	None		
Original Source:	California Department of Water Resources - OSWCR(Well Numbers); California Department of Water Resources - Well Completion Reports		

Map Key	Direction	Distance (mi)	Distance (ft)	Elevation (ft)	DB
9	NNW	0.44	2,314.63	70.90	WATER WELLS

WCR No:	WCR2004-000071	City(OSWCR):	SANTA CLARA
City:	SANTA CLARA	County(OSWCR):	Santa Clara
County:	Santa Clara	Decimal Lat(OSWCR):	37.35232
Decimal Latitude:	37.35232	Decim Long(OSWCR):	-121.94114
Decimal Longitude:	-121.94114		
Location:	None		
Location(OSWCR):	None		
Original Source:	California Department of Water Resources - OSWCR(Well Numbers); California Department of Water Resources - Well Completion Reports		

Map Key	Direction	Distance (mi)	Distance (ft)	Elevation (ft)	DB
9	NNW	0.44	2,314.63	70.90	WATER WELLS

WCR No:	WCR2009-003234	City(OSWCR):	SANTA CLARA
City:	SANTA CLARA	County(OSWCR):	Santa Clara
County:	Santa Clara	Decimal Lat(OSWCR):	37.35232
Decimal Latitude:	37.35232	Decim Long(OSWCR):	-121.94114
Decimal Longitude:	-121.94114		
Location:	1601 COLEMAN AVE		
Location(OSWCR):	1601 COLEMAN AVE		
Original Source:	California Department of Water Resources - OSWCR(Well Numbers); California Department of Water Resources - Well Completion Reports		

Wells and Additional Sources Detail Report

Map Key	Direction	Distance (mi)	Distance (ft)	Elevation (ft)	DB
9	NNW	0.44	2,314.63	70.90	WATER WELLS

WCR No:	WCR1999-003251	City(OSWCR):	SANTA CLARA
City:	SANTA CLARA	County(OSWCR):	Santa Clara
County:	Santa Clara	Decimal Lat(OSWCR):	37.35232
Decimal Latitude:	37.35232	Decim Long(OSWCR):	-121.94114
Decimal Longitude:	-121.94114		
Location:	None		
Location(OSWCR):	None		
Original Source:	California Department of Water Resources - OSWCR(Well Numbers); California Department of Water Resources - Well Completion Reports		

Map Key	Direction	Distance (mi)	Distance (ft)	Elevation (ft)	DB
9	NNW	0.44	2,314.63	70.90	WATER WELLS

WCR No:	WCR2004-006443	City(OSWCR):	SANTA CLARA
City:	SANTA CLARA	County(OSWCR):	Santa Clara
County:	Santa Clara	Decimal Lat(OSWCR):	37.35232
Decimal Latitude:	37.35232	Decim Long(OSWCR):	-121.94114
Decimal Longitude:	-121.94114		
Location:	445 EL CAMINO REAL		
Location(OSWCR):	445 EL CAMINO REAL		
Original Source:	California Department of Water Resources - OSWCR(Well Numbers); California Department of Water Resources - Well Completion Reports		

Map Key	Direction	Distance (mi)	Distance (ft)	Elevation (ft)	DB
9	NNW	0.44	2,314.63	70.90	WATER WELLS

WCR No:	WCR1999-003256	City(OSWCR):	SANTA CLARA
City:	SANTA CLARA	County(OSWCR):	Santa Clara
County:	Santa Clara	Decimal Lat(OSWCR):	37.35232
Decimal Latitude:	37.35232	Decim Long(OSWCR):	-121.94114
Decimal Longitude:	-121.94114		
Location:	None		
Location(OSWCR):	None		
Original Source:	California Department of Water Resources - OSWCR(Well Numbers); California Department of Water Resources - Well Completion Reports		

Map Key	Direction	Distance (mi)	Distance (ft)	Elevation (ft)	DB
9	NNW	0.44	2,314.63	70.90	WATER WELLS

WCR No:	WCR1989-009065	City(OSWCR):	SAN JOSE
City:	SAN JOSE	County(OSWCR):	Santa Clara
County:	Santa Clara	Decimal Lat(OSWCR):	37.35232
Decimal Latitude:	37.35232	Decim Long(OSWCR):	-121.94114

Decimal Longitude: -121.94114
Location: None
Location(OSWCR): None
Original Source: California Department of Water Resources - OSWCR(Well Numbers); California Department of Water Resources - Well Completion Reports

Map Key	Direction	Distance (mi)	Distance (ft)	Elevation (ft)	DB
9	NNW	0.44	2,314.63	70.90	WATER WELLS

WCR No: WCR2003-008448
City: SANTA CLARA
County: Santa Clara
Decimal Latitude: 37.35232
Decimal Longitude: -121.94114
Location: None
Location(OSWCR): None
City(OSWCR): SANTA CLARA
County(OSWCR): Santa Clara
Decimal Lat(OSWCR): 37.35232
Decim Long(OSWCR): -121.94114
Original Source: California Department of Water Resources - OSWCR(Well Numbers); California Department of Water Resources - Well Completion Reports

Map Key	Direction	Distance (mi)	Distance (ft)	Elevation (ft)	DB
9	NNW	0.44	2,314.63	70.90	WATER WELLS

WCR No: WCR1999-003153
City: SANTA CLARA
County: Santa Clara
Decimal Latitude: 37.35232
Decimal Longitude: -121.94114
Location: None
Location(OSWCR): None
City(OSWCR): SANTA CLARA
County(OSWCR): Santa Clara
Decimal Lat(OSWCR): 37.35232
Decim Long(OSWCR): -121.94114
Original Source: California Department of Water Resources - OSWCR(Well Numbers); California Department of Water Resources - Well Completion Reports

Map Key	Direction	Distance (mi)	Distance (ft)	Elevation (ft)	DB
9	NNW	0.44	2,314.63	70.90	WATER WELLS

WCR No: WCR1998-003709
City: SANTA CLARA
County: Santa Clara
Decimal Latitude: 37.35232
Decimal Longitude: -121.94114
Location: None
Location(OSWCR): None
City(OSWCR): SANTA CLARA
County(OSWCR): Santa Clara
Decimal Lat(OSWCR): 37.35232
Decim Long(OSWCR): -121.94114
Original Source: California Department of Water Resources - OSWCR(Well Numbers); California Department of Water Resources - Well Completion Reports

Map Key	Direction	Distance (mi)	Distance (ft)	Elevation (ft)	DB
9	NNW	0.44	2,314.63	70.90	WATER WELLS

WCR No:	WCR1999-007296	City(OSWCR):	SANTA CLARA
City:	SANTA CLARA	County(OSWCR):	Santa Clara
County:	Santa Clara	Decimal Lat(OSWCR):	37.35232
Decimal Latitude:	37.35232	Decim Long(OSWCR):	-121.94114
Decimal Longitude:	-121.94114		
Location:	None		
Location(OSWCR):	None		
Original Source:	California Department of Water Resources - OSWCR(Well Numbers); California Department of Water Resources - Well Completion Reports		

Map Key	Direction	Distance (mi)	Distance (ft)	Elevation (ft)	DB
9	NNW	0.44	2,314.63	70.90	WATER WELLS

WCR No:	WCR2008-005426	City(OSWCR):	SANTA CLARA
City:	SANTA CLARA	County(OSWCR):	Santa Clara
County:	Santa Clara	Decimal Lat(OSWCR):	37.35232
Decimal Latitude:	37.35232	Decim Long(OSWCR):	-121.94114
Decimal Longitude:	-121.94114		
Location:	1640 LAFAYETTE ST		
Location(OSWCR):	1640 LAFAYETTE ST		
Original Source:	California Department of Water Resources - OSWCR(Well Numbers); California Department of Water Resources - Well Completion Reports		

Map Key	Direction	Distance (mi)	Distance (ft)	Elevation (ft)	DB
9	NNW	0.44	2,314.63	70.90	WATER WELLS

WCR No:	WCR1990-005518	City(OSWCR):	SAN JOSE
City:	SAN JOSE	County(OSWCR):	Santa Clara
County:	Santa Clara	Decimal Lat(OSWCR):	37.35232
Decimal Latitude:	37.35232	Decim Long(OSWCR):	-121.94114
Decimal Longitude:	-121.94114		
Location:	None		
Location(OSWCR):	None		
Original Source:	California Department of Water Resources - OSWCR(Well Numbers); California Department of Water Resources - Well Completion Reports		

Map Key	Direction	Distance (mi)	Distance (ft)	Elevation (ft)	DB
9	NNW	0.44	2,314.63	70.90	WATER WELLS

WCR No:	WCR2007-005369	City(OSWCR):	SANTA CLARA
City:	SANTA CLARA	County(OSWCR):	Santa Clara
County:	Santa Clara	Decimal Lat(OSWCR):	37.35232
Decimal Latitude:	37.35232	Decim Long(OSWCR):	-121.94114
Decimal Longitude:	-121.94114		
Location:	1001 RAILROAD AVE		

Location(OSWCR): 1001 RAILROAD AVE
Original Source: California Department of Water Resources - OSWCR(Well Numbers); California Department of Water Resources - Well Completion Reports

Map Key	Direction	Distance (mi)	Distance (ft)	Elevation (ft)	DB
9	NNW	0.44	2,314.63	70.90	WATER WELLS

WCR No: WCR0111869
City: SANTA CLARA
County: Santa Clara
Decimal Latitude: 37.35232
Decimal Longitude: -121.94114
Location: NORTH SIDE BENTON AVE
Location(OSWCR): NORTH SIDE BENTON AVE
City(OSWCR): SANTA CLARA
County(OSWCR): Santa Clara
Decimal Lat(OSWCR): 37.35232
Decim Long(OSWCR): -121.94114
Original Source: California Department of Water Resources - OSWCR(Well Numbers); California Department of Water Resources - Well Completion Reports

Map Key	Direction	Distance (mi)	Distance (ft)	Elevation (ft)	DB
9	NNW	0.44	2,314.63	70.90	WATER WELLS

WCR No: WCR1998-003894
City: SANTA CLARA
County: Santa Clara
Decimal Latitude: 37.35232
Decimal Longitude: -121.94114
Location: None
Location(OSWCR): None
City(OSWCR): SANTA CLARA
County(OSWCR): Santa Clara
Decimal Lat(OSWCR): 37.35232
Decim Long(OSWCR): -121.94114
Original Source: California Department of Water Resources - OSWCR(Well Numbers); California Department of Water Resources - Well Completion Reports

Map Key	Direction	Distance (mi)	Distance (ft)	Elevation (ft)	DB
9	NNW	0.44	2,314.63	70.90	WATER WELLS

WCR No: WCR1991-009002
City: SANTA CLARA
County: Santa Clara
Decimal Latitude: 37.35232
Decimal Longitude: -121.94114
Location: None
Location(OSWCR): None
City(OSWCR): SANTA CLARA
County(OSWCR): Santa Clara
Decimal Lat(OSWCR): 37.35232
Decim Long(OSWCR): -121.94114
Original Source: California Department of Water Resources - OSWCR(Well Numbers); California Department of Water Resources - Well Completion Reports

Map Key	Direction	Distance (mi)	Distance (ft)	Elevation (ft)	DB
9	NNW	0.44	2,314.63	70.90	WATER WELLS

Wells and Additional Sources Detail Report

WCR No:	WCR2002-001834	City(OSWCR):	SANTA CLARA
City:	SANTA CLARA	County(OSWCR):	Santa Clara
County:	Santa Clara	Decimal Lat(OSWCR):	37.35232
Decimal Latitude:	37.35232	Decim Long(OSWCR):	-121.94114
Decimal Longitude:	-121.94114		
Location:	None		
Location(OSWCR):	None		
Original Source:	California Department of Water Resources - OSWCR(Well Numbers); California Department of Water Resources - Well Completion Reports		

Map Key	Direction	Distance (mi)	Distance (ft)	Elevation (ft)	DB
9	NNW	0.44	2,314.63	70.90	WATER WELLS

WCR No:	WCR2008-004947	City(OSWCR):	SANTA CLARA
City:	SANTA CLARA	County(OSWCR):	Santa Clara
County:	Santa Clara	Decimal Lat(OSWCR):	37.35232
Decimal Latitude:	37.35232	Decim Long(OSWCR):	-121.94114
Decimal Longitude:	-121.94114		
Location:	2665 THE ALAMEDA		
Location(OSWCR):	2665 THE ALAMEDA		
Original Source:	California Department of Water Resources - OSWCR(Well Numbers); California Department of Water Resources - Well Completion Reports		

Map Key	Direction	Distance (mi)	Distance (ft)	Elevation (ft)	DB
9	NNW	0.44	2,314.63	70.90	WATER WELLS

WCR No:	WCR1996-001955	City(OSWCR):	SANTA CLARA
City:	SANTA CLARA	County(OSWCR):	Santa Clara
County:	Santa Clara	Decimal Lat(OSWCR):	37.35232
Decimal Latitude:	37.35232	Decim Long(OSWCR):	-121.94114
Decimal Longitude:	-121.94114		
Location:	None		
Location(OSWCR):	None		
Original Source:	California Department of Water Resources - OSWCR(Well Numbers); California Department of Water Resources - Well Completion Reports		

Map Key	Direction	Distance (mi)	Distance (ft)	Elevation (ft)	DB
9	NNW	0.44	2,314.63	70.90	WATER WELLS

WCR No:	WCR2008-005425	City(OSWCR):	SANTA CLARA
City:	SANTA CLARA	County(OSWCR):	Santa Clara
County:	Santa Clara	Decimal Lat(OSWCR):	37.35232
Decimal Latitude:	37.35232	Decim Long(OSWCR):	-121.94114
Decimal Longitude:	-121.94114		
Location:	1640 LAFAYETTE ST		
Location(OSWCR):	1640 LAFAYETTE ST		
Original Source:	California Department of Water Resources - OSWCR(Well Numbers); California Department of Water		

Resources - Well Completion Reports

Map Key	Direction	Distance (mi)	Distance (ft)	Elevation (ft)	DB
9	NNW	0.44	2,314.63	70.90	WATER WELLS

WCR No:	WCR1999-007295	City(OSWCR):	SANTA CLARA
City:	SANTA CLARA	County(OSWCR):	Santa Clara
County:	Santa Clara	Decimal Lat(OSWCR):	37.35232
Decimal Latitude:	37.35232	Decim Long(OSWCR):	-121.94114
Decimal Longitude:	-121.94114		
Location:	None		
Location(OSWCR):	None		
Original Source:	California Department of Water Resources - OSWCR(Well Numbers); California Department of Water Resources - Well Completion Reports		

Map Key	Direction	Distance (mi)	Distance (ft)	Elevation (ft)	DB
9	NNW	0.44	2,314.63	70.90	WATER WELLS

WCR No:	WCR2004-005850	City(OSWCR):	SANTA CLARA
City:	SANTA CLARA	County(OSWCR):	Santa Clara
County:	Santa Clara	Decimal Lat(OSWCR):	37.35232
Decimal Latitude:	37.35232	Decim Long(OSWCR):	-121.94114
Decimal Longitude:	-121.94114		
Location:	475 CAMINO REAL		
Location(OSWCR):	475 CAMINO REAL		
Original Source:	California Department of Water Resources - OSWCR(Well Numbers); California Department of Water Resources - Well Completion Reports		

Map Key	Direction	Distance (mi)	Distance (ft)	Elevation (ft)	DB
9	NNW	0.44	2,314.63	70.90	WATER WELLS

WCR No:	WCR2006-004685	City(OSWCR):	None
City:	None	County(OSWCR):	Santa Clara
County:	Santa Clara	Decimal Lat(OSWCR):	37.35232
Decimal Latitude:	37.35232	Decim Long(OSWCR):	-121.94114
Decimal Longitude:	-121.94114		
Location:	CAMPUS LIBRARY		
Location(OSWCR):	CAMPUS LIBRARY		
Original Source:	California Department of Water Resources - OSWCR(Well Numbers); California Department of Water Resources - Well Completion Reports		

Map Key	Direction	Distance (mi)	Distance (ft)	Elevation (ft)	DB
9	NNW	0.44	2,314.63	70.90	WATER WELLS

WCR No:	WCR2006-004222	City(OSWCR):	SANTA CLARA
City:	SANTA CLARA	County(OSWCR):	Santa Clara

County:	Santa Clara	Decimal Lat(OSWCR):	37.35232
Decimal Latitude:	37.35232	Decim Long(OSWCR):	-121.94114
Decimal Longitude:	-121.94114		
Location:	888 REED ST		
Location(OSWCR):	888 REED ST		
Original Source:	California Department of Water Resources - OSWCR(Well Numbers); California Department of Water Resources - Well Completion Reports		

Map Key	Direction	Distance (mi)	Distance (ft)	Elevation (ft)	DB
9	NNW	0.44	2,314.63	70.90	WATER WELLS

WCR No:	WCR1999-003160	City(OSWCR):	SANTA CLARA
City:	SANTA CLARA	County(OSWCR):	Santa Clara
County:	Santa Clara	Decimal Lat(OSWCR):	37.35232
Decimal Latitude:	37.35232	Decim Long(OSWCR):	-121.94114
Decimal Longitude:	-121.94114		
Location:	None		
Location(OSWCR):	None		
Original Source:	California Department of Water Resources - OSWCR(Well Numbers); California Department of Water Resources - Well Completion Reports		

Map Key	Direction	Distance (mi)	Distance (ft)	Elevation (ft)	DB
9	NNW	0.44	2,314.63	70.90	WATER WELLS

WCR No:	WCR2008-005112	City(OSWCR):	SANTA CLARA
City:	SANTA CLARA	County(OSWCR):	Santa Clara
County:	Santa Clara	Decimal Lat(OSWCR):	37.35232
Decimal Latitude:	37.35232	Decim Long(OSWCR):	-121.94114
Decimal Longitude:	-121.94114		
Location:	2665 THE ALAMEDA		
Location(OSWCR):	2665 THE ALAMEDA		
Original Source:	California Department of Water Resources - OSWCR(Well Numbers); California Department of Water Resources - Well Completion Reports		

Map Key	Direction	Distance (mi)	Distance (ft)	Elevation (ft)	DB
9	NNW	0.44	2,314.63	70.90	WATER WELLS

WCR No:	WCR1995-000614	City(OSWCR):	SANTA CLARA
City:	SANTA CLARA	County(OSWCR):	Santa Clara
County:	Santa Clara	Decimal Lat(OSWCR):	37.35232
Decimal Latitude:	37.35232	Decim Long(OSWCR):	-121.94114
Decimal Longitude:	-121.94114		
Location:	None		
Location(OSWCR):	None		
Original Source:	California Department of Water Resources - OSWCR(Well Numbers); California Department of Water Resources - Well Completion Reports		

Wells and Additional Sources Detail Report

Map Key	Direction	Distance (mi)	Distance (ft)	Elevation (ft)	DB
9	NNW	0.44	2,314.63	70.90	WATER WELLS

WCR No:	WCR2008-005582	City(OSWCR):	SANTA CLARA
City:	SANTA CLARA	County(OSWCR):	Santa Clara
County:	Santa Clara	Decimal Lat(OSWCR):	37.35232
Decimal Latitude:	37.35232	Decim Long(OSWCR):	-121.94114
Decimal Longitude:	-121.94114		
Location:	1640 LAFAYETTE ST		
Location(OSWCR):	1640 LAFAYETTE ST		
Original Source:	California Department of Water Resources - OSWCR(Well Numbers); California Department of Water Resources - Well Completion Reports		

Map Key	Direction	Distance (mi)	Distance (ft)	Elevation (ft)	DB
9	NNW	0.44	2,314.63	70.90	WATER WELLS

WCR No:	WCR1985-006769	City(OSWCR):	SANTA CLARA
City:	SANTA CLARA	County(OSWCR):	Santa Clara
County:	Santa Clara	Decimal Lat(OSWCR):	37.35232
Decimal Latitude:	37.35232	Decim Long(OSWCR):	-121.94114
Decimal Longitude:	-121.94114		
Location:	None		
Location(OSWCR):	None		
Original Source:	California Department of Water Resources - OSWCR(Well Numbers); California Department of Water Resources - Well Completion Reports		

Map Key	Direction	Distance (mi)	Distance (ft)	Elevation (ft)	DB
9	NNW	0.44	2,314.63	70.90	WATER WELLS

WCR No:	WCR1992-005251	City(OSWCR):	SANTA CLARA
City:	SANTA CLARA	County(OSWCR):	Santa Clara
County:	Santa Clara	Decimal Lat(OSWCR):	37.35232
Decimal Latitude:	37.35232	Decim Long(OSWCR):	-121.94114
Decimal Longitude:	-121.94114		
Location:	None		
Location(OSWCR):	None		
Original Source:	California Department of Water Resources - OSWCR(Well Numbers); California Department of Water Resources - Well Completion Reports		

Map Key	Direction	Distance (mi)	Distance (ft)	Elevation (ft)	DB
9	NNW	0.44	2,314.63	70.90	WATER WELLS

WCR No:	WCR1995-004570	City(OSWCR):	SANTA CLARA
City:	SANTA CLARA	County(OSWCR):	Santa Clara
County:	Santa Clara	Decimal Lat(OSWCR):	37.35232
Decimal Latitude:	37.35232	Decim Long(OSWCR):	-121.94114

Decimal Longitude: -121.94114
Location: None
Location(OSWCR): None
Original Source: California Department of Water Resources - OSWCR(Well Numbers); California Department of Water Resources - Well Completion Reports

Map Key	Direction	Distance (mi)	Distance (ft)	Elevation (ft)	DB
9	NNW	0.44	2,314.63	70.90	WATER WELLS

WCR No: WCR1990-008278
City: SANTA CLARA
County: Santa Clara
Decimal Latitude: 37.35232
Decimal Longitude: -121.94114
Location: None
Location(OSWCR): None
City(OSWCR): SANTA CLARA
County(OSWCR): Santa Clara
Decimal Lat(OSWCR): 37.35232
Decim Long(OSWCR): -121.94114
Original Source: California Department of Water Resources - OSWCR(Well Numbers); California Department of Water Resources - Well Completion Reports

Map Key	Direction	Distance (mi)	Distance (ft)	Elevation (ft)	DB
9	NNW	0.44	2,314.63	70.90	WATER WELLS

WCR No: WCR1998-004102
City: SANTA CLARA
County: Santa Clara
Decimal Latitude: 37.35232
Decimal Longitude: -121.94114
Location: None
Location(OSWCR): None
City(OSWCR): SANTA CLARA
County(OSWCR): Santa Clara
Decimal Lat(OSWCR): 37.35232
Decim Long(OSWCR): -121.94114
Original Source: California Department of Water Resources - OSWCR(Well Numbers); California Department of Water Resources - Well Completion Reports

Map Key	Direction	Distance (mi)	Distance (ft)	Elevation (ft)	DB
9	NNW	0.44	2,314.63	70.90	WATER WELLS

WCR No: WCR1990-005522
City: SAN JOSE
County: Santa Clara
Decimal Latitude: 37.35232
Decimal Longitude: -121.94114
Location: None
Location(OSWCR): None
City(OSWCR): SAN JOSE
County(OSWCR): Santa Clara
Decimal Lat(OSWCR): 37.35232
Decim Long(OSWCR): -121.94114
Original Source: California Department of Water Resources - OSWCR(Well Numbers); California Department of Water Resources - Well Completion Reports

Map Key	Direction	Distance (mi)	Distance (ft)	Elevation (ft)	DB
9	NNW	0.44	2,314.63	70.90	WATER WELLS

WCR No:	WCR1996-004435	City(OSWCR):	SANTA CLARA
City:	SANTA CLARA	County(OSWCR):	Santa Clara
County:	Santa Clara	Decimal Lat(OSWCR):	37.35232
Decimal Latitude:	37.35232	Decim Long(OSWCR):	-121.94114
Decimal Longitude:	-121.94114		
Location:	None		
Location(OSWCR):	None		
Original Source:	California Department of Water Resources - OSWCR(Well Numbers); California Department of Water Resources - Well Completion Reports		

Map Key	Direction	Distance (mi)	Distance (ft)	Elevation (ft)	DB
9	NNW	0.44	2,314.63	70.90	WATER WELLS

WCR No:	WCR1999-006962	City(OSWCR):	SANTA CLARA
City:	SANTA CLARA	County(OSWCR):	Santa Clara
County:	Santa Clara	Decimal Lat(OSWCR):	37.35232
Decimal Latitude:	37.35232	Decim Long(OSWCR):	-121.94114
Decimal Longitude:	-121.94114		
Location:	None		
Location(OSWCR):	None		
Original Source:	California Department of Water Resources - OSWCR(Well Numbers); California Department of Water Resources - Well Completion Reports		

Map Key	Direction	Distance (mi)	Distance (ft)	Elevation (ft)	DB
9	NNW	0.44	2,314.63	70.90	WATER WELLS

WCR No:	WCR1984-002896	City(OSWCR):	SANTA CLARA
City:	SANTA CLARA	County(OSWCR):	Santa Clara
County:	Santa Clara	Decimal Lat(OSWCR):	37.35232
Decimal Latitude:	37.35232	Decim Long(OSWCR):	-121.94114
Decimal Longitude:	-121.94114		
Location:	None		
Location(OSWCR):	None		
Original Source:	California Department of Water Resources - OSWCR(Well Numbers); California Department of Water Resources - Well Completion Reports		

Map Key	Direction	Distance (mi)	Distance (ft)	Elevation (ft)	DB
9	NNW	0.44	2,314.63	70.90	WATER WELLS

WCR No:	WCR1999-003259	City(OSWCR):	SANTA CLARA
City:	SANTA CLARA	County(OSWCR):	Santa Clara
County:	Santa Clara	Decimal Lat(OSWCR):	37.35232
Decimal Latitude:	37.35232	Decim Long(OSWCR):	-121.94114
Decimal Longitude:	-121.94114		
Location:	None		

Location(OSWCR): None
Original Source: California Department of Water Resources - OSWCR(Well Numbers); California Department of Water Resources - Well Completion Reports

Map Key	Direction	Distance (mi)	Distance (ft)	Elevation (ft)	DB
9	NNW	0.44	2,314.63	70.90	WATER WELLS

WCR No: WCR2008-003632
City: SANTA CLARA
County: Santa Clara
Decimal Latitude: 37.35232
Decimal Longitude: -121.94114
Location: 1640 LAFAYETTE ST
Location(OSWCR): 1640 LAFAYETTE ST
City(OSWCR): SANTA CLARA
County(OSWCR): Santa Clara
Decimal Lat(OSWCR): 37.35232
Decim Long(OSWCR): -121.94114
Original Source: California Department of Water Resources - OSWCR(Well Numbers); California Department of Water Resources - Well Completion Reports

Map Key	Direction	Distance (mi)	Distance (ft)	Elevation (ft)	DB
9	NNW	0.44	2,314.63	70.90	WATER WELLS

WCR No: WCR2010-004686
City: SANTA CLARA
County: Santa Clara
Decimal Latitude: 37.35232
Decimal Longitude: -121.94114
Location: 3290 THE ALAMEDA
Location(OSWCR): 3290 THE ALAMEDA
City(OSWCR): SANTA CLARA
County(OSWCR): Santa Clara
Decimal Lat(OSWCR): 37.35232
Decim Long(OSWCR): -121.94114
Original Source: California Department of Water Resources - OSWCR(Well Numbers); California Department of Water Resources - Well Completion Reports

Map Key	Direction	Distance (mi)	Distance (ft)	Elevation (ft)	DB
9	NNW	0.44	2,314.63	70.90	WATER WELLS

WCR No: WCR1995-005819
City: SANTA CLARA
County: Santa Clara
Decimal Latitude: 37.35232
Decimal Longitude: -121.94114
Location: None
Location(OSWCR): None
City(OSWCR): SANTA CLARA
County(OSWCR): Santa Clara
Decimal Lat(OSWCR): 37.35232
Decim Long(OSWCR): -121.94114
Original Source: California Department of Water Resources - OSWCR(Well Numbers); California Department of Water Resources - Well Completion Reports

Map Key	Direction	Distance (mi)	Distance (ft)	Elevation (ft)	DB
9	NNW	0.44	2,314.63	70.90	WATER WELLS

Wells and Additional Sources Detail Report

WCR No:	WCR0214434	City(OSWCR):	SANTA CLARA
City:	SANTA CLARA	County(OSWCR):	Santa Clara
County:	Santa Clara	Decimal Lat(OSWCR):	37.35232
Decimal Latitude:	37.35232	Decim Long(OSWCR):	-121.94114
Decimal Longitude:	-121.94114		
Location:	1640 LAFAYETTE STREET		
Location(OSWCR):	1640 LAFAYETTE STREET		
Original Source:	California Department of Water Resources - OSWCR(Well Numbers); California Department of Water Resources - Well Completion Reports		

Map Key	Direction	Distance (mi)	Distance (ft)	Elevation (ft)	DB
9	NNW	0.44	2,314.63	70.90	WATER WELLS

WCR No:	WCR2008-003911	City(OSWCR):	SANTA CLARA
City:	SANTA CLARA	County(OSWCR):	Santa Clara
County:	Santa Clara	Decimal Lat(OSWCR):	37.35232
Decimal Latitude:	37.35232	Decim Long(OSWCR):	-121.94114
Decimal Longitude:	-121.94114		
Location:	LEARNING COMMONS ON CAMPUS		
Location(OSWCR):	LEARNING COMMONS ON CAMPUS		
Original Source:	California Department of Water Resources - OSWCR(Well Numbers); California Department of Water Resources - Well Completion Reports		

Map Key	Direction	Distance (mi)	Distance (ft)	Elevation (ft)	DB
9	NNW	0.44	2,314.63	70.90	WATER WELLS

WCR No:	WCR0204424	City(OSWCR):	SANTA CLARA
City:	SANTA CLARA	County(OSWCR):	Santa Clara
County:	Santa Clara	Decimal Lat(OSWCR):	37.35232
Decimal Latitude:	37.35232	Decim Long(OSWCR):	-121.94114
Decimal Longitude:	-121.94114		
Location:	1640 LAFAYETTE STREET		
Location(OSWCR):	1640 LAFAYETTE STREET		
Original Source:	California Department of Water Resources - OSWCR(Well Numbers); California Department of Water Resources - Well Completion Reports		

Map Key	Direction	Distance (mi)	Distance (ft)	Elevation (ft)	DB
9	NNW	0.44	2,314.63	70.90	WATER WELLS

WCR No:	WCR0031707	City(OSWCR):	None
City:	None	County(OSWCR):	Santa Clara
County:	Santa Clara	Decimal Lat(OSWCR):	37.35232
Decimal Latitude:	37.35232	Decim Long(OSWCR):	-121.94114
Decimal Longitude:	-121.94114		
Location:	None		
Location(OSWCR):	None		
Original Source:	California Department of Water Resources - OSWCR(Well Numbers); California Department of Water		

Resources - Well Completion Reports

Map Key	Direction	Distance (mi)	Distance (ft)	Elevation (ft)	DB
9	NNW	0.44	2,314.63	70.90	WATER WELLS

WCR No:	WCR1999-003425	City(OSWCR):	SANTA CLARA
City:	SANTA CLARA	County(OSWCR):	Santa Clara
County:	Santa Clara	Decimal Lat(OSWCR):	37.35232
Decimal Latitude:	37.35232	Decim Long(OSWCR):	-121.94114
Decimal Longitude:	-121.94114		
Location:	None		
Location(OSWCR):	None		
Original Source:	California Department of Water Resources - OSWCR(Well Numbers); California Department of Water Resources - Well Completion Reports		

Map Key	Direction	Distance (mi)	Distance (ft)	Elevation (ft)	DB
9	NNW	0.44	2,314.63	70.90	WATER WELLS

WCR No:	WCR0166712	City(OSWCR):	None
City:	None	County(OSWCR):	Santa Clara
County:	Santa Clara	Decimal Lat(OSWCR):	37.35232
Decimal Latitude:	37.35232	Decim Long(OSWCR):	-121.94114
Decimal Longitude:	-121.94114		
Location:	None		
Location(OSWCR):	None		
Original Source:	California Department of Water Resources - OSWCR(Well Numbers); California Department of Water Resources - Well Completion Reports		

Map Key	Direction	Distance (mi)	Distance (ft)	Elevation (ft)	DB
9	NNW	0.44	2,314.63	70.90	WATER WELLS

WCR No:	WCR0083931	City(OSWCR):	None
City:	None	County(OSWCR):	Santa Clara
County:	Santa Clara	Decimal Lat(OSWCR):	37.35232
Decimal Latitude:	37.35232	Decim Long(OSWCR):	-121.94114
Decimal Longitude:	-121.94114		
Location:	None		
Location(OSWCR):	None		
Original Source:	California Department of Water Resources - OSWCR(Well Numbers); California Department of Water Resources - Well Completion Reports		

Map Key	Direction	Distance (mi)	Distance (ft)	Elevation (ft)	DB
9	NNW	0.44	2,314.63	70.90	WATER WELLS

WCR No:	WCR1992-006900	City(OSWCR):	SANTA CLARA
City:	SANTA CLARA	County(OSWCR):	Santa Clara

County:	Santa Clara	Decimal Lat(OSWCR):	37.35232
Decimal Latitude:	37.35232	Decim Long(OSWCR):	-121.94114
Decimal Longitude:	-121.94114		
Location:	None		
Location(OSWCR):	None		
Original Source:	California Department of Water Resources - OSWCR(Well Numbers); California Department of Water Resources - Well Completion Reports		

Map Key	Direction	Distance (mi)	Distance (ft)	Elevation (ft)	DB
9	NNW	0.44	2,314.63	70.90	WATER WELLS

WCR No:	WCR2007-005460	City(OSWCR):	SANTA CLARA
City:	SANTA CLARA	County(OSWCR):	Santa Clara
County:	Santa Clara	Decimal Lat(OSWCR):	37.35232
Decimal Latitude:	37.35232	Decim Long(OSWCR):	-121.94114
Decimal Longitude:	-121.94114		
Location:	1640 LAFAYETTE ST		
Location(OSWCR):	1640 LAFAYETTE ST		
Original Source:	California Department of Water Resources - OSWCR(Well Numbers); California Department of Water Resources - Well Completion Reports		

Map Key	Direction	Distance (mi)	Distance (ft)	Elevation (ft)	DB
9	NNW	0.44	2,314.63	70.90	WATER WELLS

WCR No:	WCR1999-002597	City(OSWCR):	SANTA CLARA
City:	SANTA CLARA	County(OSWCR):	Santa Clara
County:	Santa Clara	Decimal Lat(OSWCR):	37.35232
Decimal Latitude:	37.35232	Decim Long(OSWCR):	-121.94114
Decimal Longitude:	-121.94114		
Location:	None		
Location(OSWCR):	None		
Original Source:	California Department of Water Resources - OSWCR(Well Numbers); California Department of Water Resources - Well Completion Reports		

Map Key	Direction	Distance (mi)	Distance (ft)	Elevation (ft)	DB
9	NNW	0.44	2,314.63	70.90	WATER WELLS

WCR No:	WCR1992-010153	City(OSWCR):	SANTA CLARA
City:	SANTA CLARA	County(OSWCR):	Santa Clara
County:	Santa Clara	Decimal Lat(OSWCR):	37.35232
Decimal Latitude:	37.35232	Decim Long(OSWCR):	-121.94114
Decimal Longitude:	-121.94114		
Location:	None		
Location(OSWCR):	None		
Original Source:	California Department of Water Resources - OSWCR(Well Numbers); California Department of Water Resources - Well Completion Reports		

Wells and Additional Sources Detail Report

Map Key	Direction	Distance (mi)	Distance (ft)	Elevation (ft)	DB
9	NNW	0.44	2,314.63	70.90	WATER WELLS

WCR No:	WCR0294738	City(OSWCR):	None
City:	None	County(OSWCR):	Santa Clara
County:	Santa Clara	Decimal Lat(OSWCR):	37.35232
Decimal Latitude:	37.35232	Decim Long(OSWCR):	-121.94114
Decimal Longitude:	-121.94114		
Location:	None		
Location(OSWCR):	None		
Original Source:	California Department of Water Resources - OSWCR(Well Numbers); California Department of Water Resources - Well Completion Reports		

Map Key	Direction	Distance (mi)	Distance (ft)	Elevation (ft)	DB
9	NNW	0.44	2,314.63	70.90	WATER WELLS

WCR No:	WCR1992-005232	City(OSWCR):	SANTA CLARA
City:	SANTA CLARA	County(OSWCR):	Santa Clara
County:	Santa Clara	Decimal Lat(OSWCR):	37.35232
Decimal Latitude:	37.35232	Decim Long(OSWCR):	-121.94114
Decimal Longitude:	-121.94114		
Location:	None		
Location(OSWCR):	None		
Original Source:	California Department of Water Resources - OSWCR(Well Numbers); California Department of Water Resources - Well Completion Reports		

Map Key	Direction	Distance (mi)	Distance (ft)	Elevation (ft)	DB
9	NNW	0.44	2,314.63	70.90	WATER WELLS

WCR No:	WCR1993-005123	City(OSWCR):	SANTA CLARA
City:	SANTA CLARA	County(OSWCR):	Santa Clara
County:	Santa Clara	Decimal Lat(OSWCR):	37.35232
Decimal Latitude:	37.35232	Decim Long(OSWCR):	-121.94114
Decimal Longitude:	-121.94114		
Location:	None		
Location(OSWCR):	None		
Original Source:	California Department of Water Resources - OSWCR(Well Numbers); California Department of Water Resources - Well Completion Reports		

Map Key	Direction	Distance (mi)	Distance (ft)	Elevation (ft)	DB
9	NNW	0.44	2,314.63	70.90	WATER WELLS

WCR No:	WCR1999-007317	City(OSWCR):	SANTA CLARA
City:	SANTA CLARA	County(OSWCR):	Santa Clara
County:	Santa Clara	Decimal Lat(OSWCR):	37.35232
Decimal Latitude:	37.35232	Decim Long(OSWCR):	-121.94114

Decimal Longitude: -121.94114
Location: None
Location(OSWCR): None
Original Source: California Department of Water Resources - OSWCR(Well Numbers); California Department of Water Resources - Well Completion Reports

Map Key	Direction	Distance (mi)	Distance (ft)	Elevation (ft)	DB
9	NNW	0.44	2,314.63	70.90	WATER WELLS

WCR No: WCR1996-002059
City: SANTA CLARA
County: Santa Clara
Decimal Latitude: 37.35232
Decimal Longitude: -121.94114
Location: None
Location(OSWCR): None
City(OSWCR): SANTA CLARA
County(OSWCR): Santa Clara
Decimal Lat(OSWCR): 37.35232
Decim Long(OSWCR): -121.94114
Original Source: California Department of Water Resources - OSWCR(Well Numbers); California Department of Water Resources - Well Completion Reports

Map Key	Direction	Distance (mi)	Distance (ft)	Elevation (ft)	DB
9	NNW	0.44	2,314.63	70.90	WATER WELLS

WCR No: WCR1996-004271
City: SANTA CLARA
County: Santa Clara
Decimal Latitude: 37.35232
Decimal Longitude: -121.94114
Location: None
Location(OSWCR): None
City(OSWCR): SANTA CLARA
County(OSWCR): Santa Clara
Decimal Lat(OSWCR): 37.35232
Decim Long(OSWCR): -121.94114
Original Source: California Department of Water Resources - OSWCR(Well Numbers); California Department of Water Resources - Well Completion Reports

Map Key	Direction	Distance (mi)	Distance (ft)	Elevation (ft)	DB
9	NNW	0.44	2,314.63	70.90	WATER WELLS

WCR No: WCR1988-002742
City: SAN JOSE
County: Santa Clara
Decimal Latitude: 37.35232
Decimal Longitude: -121.94114
Location: None
Location(OSWCR): None
City(OSWCR): SAN JOSE
County(OSWCR): Santa Clara
Decimal Lat(OSWCR): 37.35232
Decim Long(OSWCR): -121.94114
Original Source: California Department of Water Resources - OSWCR(Well Numbers); California Department of Water Resources - Well Completion Reports

Map Key	Direction	Distance (mi)	Distance (ft)	Elevation (ft)	DB
9	NNW	0.44	2,314.63	70.90	WATER WELLS

WCR No:	WCR1993-004671	City(OSWCR):	SANTA CLARA
City:	SANTA CLARA	County(OSWCR):	Santa Clara
County:	Santa Clara	Decimal Lat(OSWCR):	37.35232
Decimal Latitude:	37.35232	Decim Long(OSWCR):	-121.94114
Decimal Longitude:	-121.94114		
Location:	None		
Location(OSWCR):	None		
Original Source:	California Department of Water Resources - OSWCR(Well Numbers); California Department of Water Resources - Well Completion Reports		

Map Key	Direction	Distance (mi)	Distance (ft)	Elevation (ft)	DB
9	NNW	0.44	2,314.63	70.90	WATER WELLS

WCR No:	WCR1996-002321	City(OSWCR):	SANTA CLARA
City:	SANTA CLARA	County(OSWCR):	Santa Clara
County:	Santa Clara	Decimal Lat(OSWCR):	37.35232
Decimal Latitude:	37.35232	Decim Long(OSWCR):	-121.94114
Decimal Longitude:	-121.94114		
Location:	None		
Location(OSWCR):	None		
Original Source:	California Department of Water Resources - OSWCR(Well Numbers); California Department of Water Resources - Well Completion Reports		

Map Key	Direction	Distance (mi)	Distance (ft)	Elevation (ft)	DB
9	NNW	0.44	2,314.63	70.90	WATER WELLS

WCR No:	WCR1999-003217	City(OSWCR):	SANTA CLARA
City:	SANTA CLARA	County(OSWCR):	Santa Clara
County:	Santa Clara	Decimal Lat(OSWCR):	37.35232
Decimal Latitude:	37.35232	Decim Long(OSWCR):	-121.94114
Decimal Longitude:	-121.94114		
Location:	None		
Location(OSWCR):	None		
Original Source:	California Department of Water Resources - OSWCR(Well Numbers); California Department of Water Resources - Well Completion Reports		

Map Key	Direction	Distance (mi)	Distance (ft)	Elevation (ft)	DB
9	NNW	0.44	2,314.63	70.90	WATER WELLS

WCR No:	WCR1999-001794	City(OSWCR):	SANTA CLARA
City:	SANTA CLARA	County(OSWCR):	Santa Clara
County:	Santa Clara	Decimal Lat(OSWCR):	37.35232
Decimal Latitude:	37.35232	Decim Long(OSWCR):	-121.94114
Decimal Longitude:	-121.94114		
Location:	None		

Location(OSWCR): None
Original Source: California Department of Water Resources - OSWCR(Well Numbers); California Department of Water Resources - Well Completion Reports

Map Key	Direction	Distance (mi)	Distance (ft)	Elevation (ft)	DB
9	NNW	0.44	2,314.63	70.90	WATER WELLS

WCR No: WCR1997-004821
City: SANTA CLARA
County: Santa Clara
Decimal Latitude: 37.35232
Decimal Longitude: -121.94114
Location: None
Location(OSWCR): None
City(OSWCR): SANTA CLARA
County(OSWCR): Santa Clara
Decimal Lat(OSWCR): 37.35232
Decim Long(OSWCR): -121.94114
Original Source: California Department of Water Resources - OSWCR(Well Numbers); California Department of Water Resources - Well Completion Reports

Map Key	Direction	Distance (mi)	Distance (ft)	Elevation (ft)	DB
9	NNW	0.44	2,314.63	70.90	WATER WELLS

WCR No: WCR2002-007045
City: SANTA CLARA
County: Santa Clara
Decimal Latitude: 37.35232
Decimal Longitude: -121.94114
Location: None
Location(OSWCR): None
City(OSWCR): SANTA CLARA
County(OSWCR): Santa Clara
Decimal Lat(OSWCR): 37.35232
Decim Long(OSWCR): -121.94114
Original Source: California Department of Water Resources - OSWCR(Well Numbers); California Department of Water Resources - Well Completion Reports

Map Key	Direction	Distance (mi)	Distance (ft)	Elevation (ft)	DB
9	NNW	0.44	2,314.63	70.90	WATER WELLS

WCR No: WCR1996-004448
City: SANTA CLARA
County: Santa Clara
Decimal Latitude: 37.35232
Decimal Longitude: -121.94114
Location: None
Location(OSWCR): None
City(OSWCR): SANTA CLARA
County(OSWCR): Santa Clara
Decimal Lat(OSWCR): 37.35232
Decim Long(OSWCR): -121.94114
Original Source: California Department of Water Resources - OSWCR(Well Numbers); California Department of Water Resources - Well Completion Reports

Map Key	Direction	Distance (mi)	Distance (ft)	Elevation (ft)	DB
9	NNW	0.44	2,314.63	70.90	WATER WELLS

Wells and Additional Sources Detail Report

WCR No:	WCR1990-005520	City(OSWCR):	SAN JOSE
City:	SAN JOSE	County(OSWCR):	Santa Clara
County:	Santa Clara	Decimal Lat(OSWCR):	37.35232
Decimal Latitude:	37.35232	Decim Long(OSWCR):	-121.94114
Decimal Longitude:	-121.94114		
Location:	None		
Location(OSWCR):	None		
Original Source:	California Department of Water Resources - OSWCR(Well Numbers); California Department of Water Resources - Well Completion Reports		

Map Key	Direction	Distance (mi)	Distance (ft)	Elevation (ft)	DB
9	NNW	0.44	2,314.63	70.90	WATER WELLS

WCR No:	WCR1999-007298	City(OSWCR):	SANTA CLARA
City:	SANTA CLARA	County(OSWCR):	Santa Clara
County:	Santa Clara	Decimal Lat(OSWCR):	37.35232
Decimal Latitude:	37.35232	Decim Long(OSWCR):	-121.94114
Decimal Longitude:	-121.94114		
Location:	None		
Location(OSWCR):	None		
Original Source:	California Department of Water Resources - OSWCR(Well Numbers); California Department of Water Resources - Well Completion Reports		

Map Key	Direction	Distance (mi)	Distance (ft)	Elevation (ft)	DB
9	NNW	0.44	2,314.63	70.90	WATER WELLS

WCR No:	WCR1996-002318	City(OSWCR):	SANTA CLARA
City:	SANTA CLARA	County(OSWCR):	Santa Clara
County:	Santa Clara	Decimal Lat(OSWCR):	37.35232
Decimal Latitude:	37.35232	Decim Long(OSWCR):	-121.94114
Decimal Longitude:	-121.94114		
Location:	None		
Location(OSWCR):	None		
Original Source:	California Department of Water Resources - OSWCR(Well Numbers); California Department of Water Resources - Well Completion Reports		

Map Key	Direction	Distance (mi)	Distance (ft)	Elevation (ft)	DB
9	NNW	0.44	2,314.63	70.90	WATER WELLS

WCR No:	WCR1992-004686	City(OSWCR):	SANTA CLARA
City:	SANTA CLARA	County(OSWCR):	Santa Clara
County:	Santa Clara	Decimal Lat(OSWCR):	37.35232
Decimal Latitude:	37.35232	Decim Long(OSWCR):	-121.94114
Decimal Longitude:	-121.94114		
Location:	None		
Location(OSWCR):	None		
Original Source:	California Department of Water Resources - OSWCR(Well Numbers); California Department of Water		

Resources - Well Completion Reports

Map Key	Direction	Distance (mi)	Distance (ft)	Elevation (ft)	DB
9	NNW	0.44	2,314.63	70.90	WATER WELLS

WCR No:	WCR1988-006197	City(OSWCR):	SANTA CLARA
City:	SANTA CLARA	County(OSWCR):	Santa Clara
County:	Santa Clara	Decimal Lat(OSWCR):	37.35232
Decimal Latitude:	37.35232	Decim Long(OSWCR):	-121.94114
Decimal Longitude:	-121.94114		
Location:	None		
Location(OSWCR):	None		
Original Source:	California Department of Water Resources - OSWCR(Well Numbers); California Department of Water Resources - Well Completion Reports		

Map Key	Direction	Distance (mi)	Distance (ft)	Elevation (ft)	DB
9	NNW	0.44	2,314.63	70.90	WATER WELLS

WCR No:	WCR0226843	City(OSWCR):	SANTA CLARA
City:	SANTA CLARA	County(OSWCR):	Santa Clara
County:	Santa Clara	Decimal Lat(OSWCR):	37.35232
Decimal Latitude:	37.35232	Decim Long(OSWCR):	-121.94114
Decimal Longitude:	-121.94114		
Location:	1640 LAFAYETTE STREET		
Location(OSWCR):	1640 LAFAYETTE STREET		
Original Source:	California Department of Water Resources - OSWCR(Well Numbers); California Department of Water Resources - Well Completion Reports		

Map Key	Direction	Distance (mi)	Distance (ft)	Elevation (ft)	DB
10	NNW	0.44	2,320.75	68.97	WATER WELLS

WCR No:	WCR2015-006321	City(OSWCR):	SANTA CLARA
City:	SANTA CLARA	County(OSWCR):	Santa Clara
County:	Santa Clara	Decimal Lat(OSWCR):	37.352841
Decimal Latitude:	37.352841	Decim Long(OSWCR):	-121.939159
Decimal Longitude:	-121.939159		
Location:	575 BENTON STREET		
Location(OSWCR):	575 BENTON STREET		
Original Source:	California Department of Water Resources - OSWCR(Well Numbers); California Department of Water Resources - Well Completion Reports		

Map Key	Direction	Distance (mi)	Distance (ft)	Elevation (ft)	DB
11	NNW	0.46	2,434.47	68.83	WATER WELLS

WCR No:	WCR2018-010512	City(OSWCR):	Santa Clara
City:	Santa Clara	County(OSWCR):	Santa Clara

County:	Santa Clara	Decimal Lat(OSWCR):	37.353048
Decimal Latitude:	37.353048	Decim Long(OSWCR):	-121.939811
Decimal Longitude:	-121.939811		
Location:	575 Benton ST		
Location(OSWCR):	575 Benton ST		
Original Source:	California Department of Water Resources - OSWCR(Well Numbers); California Department of Water Resources - Well Completion Reports		

Map Key	Direction	Distance (mi)	Distance (ft)	Elevation (ft)	DB
12	N	0.47	2,483.77	65.87	WATER WELLS

WCR No:	WCR2007-006985	City(OSWCR):	SANTA CLARA
City:	SANTA CLARA	County(OSWCR):	Santa Clara
County:	Santa Clara	Decimal Lat(OSWCR):	37.3533333
Decimal Latitude:	37.3533333	Decim Long(OSWCR):	-121.9366667
Decimal Longitude:	-121.9366667		
Location:	1001 RAILROAD AVE		
Location(OSWCR):	1001 RAILROAD AVE		
Original Source:	California Department of Water Resources - OSWCR(Well Numbers); California Department of Water Resources - Well Completion Reports		

Map Key	Direction	Distance (mi)	Distance (ft)	Elevation (ft)	DB
13	N	0.47	2,484.92	66.05	WATER WELLS

WCR No:	WCR0014819	City(OSWCR):	SANTA CLARA
City:	SANTA CLARA	County(OSWCR):	Santa Clara
County:	Santa Clara	Decimal Lat(OSWCR):	37.35333333
Decimal Latitude:	37.35333333	Decim Long(OSWCR):	-121.93663611
Decimal Longitude:	-121.93663611		
Location:	1001 RAILROAD AVENUE		
Location(OSWCR):	1001 RAILROAD AVENUE		
Original Source:	California Department of Water Resources - OSWCR(Well Numbers); California Department of Water Resources - Well Completion Reports		

Map Key	Direction	Distance (mi)	Distance (ft)	Elevation (ft)	DB
14	NNE	0.48	2,513.16	63.86	WATER WELLS

WCR No:	WCR2004-002042	City(OSWCR):	SANTA CLARA
City:	SANTA CLARA	County(OSWCR):	Santa Clara
County:	Santa Clara	Decimal Lat(OSWCR):	37.3525
Decimal Latitude:	37.3525	Decim Long(OSWCR):	-121.9333333
Decimal Longitude:	-121.9333333		
Location:	3155 EL CAMINO REAL		
Location(OSWCR):	3155 EL CAMINO REAL		
Original Source:	California Department of Water Resources - OSWCR(Well Numbers); California Department of Water Resources - Well Completion Reports		

Wells and Additional Sources Detail Report

Map Key	Direction	Distance (mi)	Distance (ft)	Elevation (ft)	DB
15	NNW	0.49	2,572.63	69.25	WATER WELLS

WCR No:	WCR2015-004600	City(OSWCR):	SANTA CLARA
City:	SANTA CLARA	County(OSWCR):	Santa Clara
County:	Santa Clara	Decimal Lat(OSWCR):	37.353094
Decimal Latitude:	37.353094	Decim Long(OSWCR):	-121.941142
Decimal Longitude:	-121.941142		
Location:	3390 THE ALAMEDA		
Location(OSWCR):	3390 THE ALAMEDA		
Original Source:	California Department of Water Resources - OSWCR(Well Numbers); California Department of Water Resources - Well Completion Reports		

Map Key	Direction	Distance (mi)	Distance (ft)	Elevation (ft)	DB
16	NNW	0.49	2,573.10	68.56	WATER WELLS

WCR No:	WCR2015-004598	City(OSWCR):	SANTA CLARA
City:	SANTA CLARA	County(OSWCR):	Santa Clara
County:	Santa Clara	Decimal Lat(OSWCR):	37.353183
Decimal Latitude:	37.353183	Decim Long(OSWCR):	-121.940864
Decimal Longitude:	-121.940864		
Location:	3390 THE ALAMEDA		
Location(OSWCR):	3390 THE ALAMEDA		
Original Source:	California Department of Water Resources - OSWCR(Well Numbers); California Department of Water Resources - Well Completion Reports		

Map Key	Direction	Distance (mi)	Distance (ft)	Elevation (ft)	DB
17	NNW	0.49	2,573.84	68.92	WATER WELLS

WCR No:	WCR2015-004599	City(OSWCR):	SANTA CLARA
City:	SANTA CLARA	County(OSWCR):	Santa Clara
County:	Santa Clara	Decimal Lat(OSWCR):	37.353139
Decimal Latitude:	37.353139	Decim Long(OSWCR):	-121.941014
Decimal Longitude:	-121.941014		
Location:	3390 THE ALAMEDA		
Location(OSWCR):	3390 THE ALAMEDA		
Original Source:	California Department of Water Resources - OSWCR(Well Numbers); California Department of Water Resources - Well Completion Reports		

Map Key	Direction	Distance (mi)	Distance (ft)	Elevation (ft)	DB
18	NNW	0.49	2,575.20	69.25	WATER WELLS

WCR No:	WCR2018-010506	City(OSWCR):	Santa Clara
City:	Santa Clara	County(OSWCR):	Santa Clara
County:	Santa Clara	Decimal Lat(OSWCR):	37.353096
Decimal Latitude:	37.353096	Decim Long(OSWCR):	-121.941159

Decimal Longitude: -121.941159
Location: 3390 The Alameda
Location(OSWCR): 3390 The Alameda
Original Source: California Department of Water Resources - OSWCR(Well Numbers); California Department of Water Resources - Well Completion Reports

Map Key	Direction	Distance (mi)	Distance (ft)	Elevation (ft)	DB
19	NNW	0.49	2,576.54	68.56	WATER WELLS

WCR No: WCR2018-010509
City: Santa Clara
County: Santa Clara
Decimal Latitude: 37.353188
Decimal Longitude: -121.940881
Location: 3390 The Alameda
Location(OSWCR): 3390 The Alameda
City(OSWCR): Santa Clara
County(OSWCR): Santa Clara
Decimal Lat(OSWCR): 37.353188
Decim Long(OSWCR): -121.940881
Original Source: California Department of Water Resources - OSWCR(Well Numbers); California Department of Water Resources - Well Completion Reports

Map Key	Direction	Distance (mi)	Distance (ft)	Elevation (ft)	DB
20	NNW	0.49	2,577.02	68.86	WATER WELLS

WCR No: WCR2018-010508
City: Santa Clara
County: Santa Clara
Decimal Latitude: 37.353143
Decimal Longitude: -121.941031
Location: 3390 The Alameda
Location(OSWCR): 3390 The Alameda
City(OSWCR): Santa Clara
County(OSWCR): Santa Clara
Decimal Lat(OSWCR): 37.353143
Decim Long(OSWCR): -121.941031
Original Source: California Department of Water Resources - OSWCR(Well Numbers); California Department of Water Resources - Well Completion Reports

Map Key	Direction	Distance (mi)	Distance (ft)	Elevation (ft)	DB
21	ENE	0.49	2,589.02	66.79	WATER WELLS

WCR No: WCR2014-013445
City: SAN JOSE, CA
County: Santa Clara
Decimal Latitude: 37.347612
Decimal Longitude: -121.928243
Location: 1180 CAMPBELL AVE.
Location(OSWCR): 1180 CAMPBELL AVE.
City(OSWCR): SAN JOSE, CA
County(OSWCR): Santa Clara
Decimal Lat(OSWCR): 37.347612
Decim Long(OSWCR): -121.928243
Original Source: California Department of Water Resources - OSWCR(Well Numbers); California Department of Water Resources - Well Completion Reports

Map Key	Direction	Distance (mi)	Distance (ft)	Elevation (ft)	DB
22	NNW	0.49	2,589.69	67.69	WATER WELLS

WCR No:	WCR2015-004597	City(OSWCR):	SANTA CLARA
City:	SANTA CLARA	County(OSWCR):	Santa Clara
County:	Santa Clara	Decimal Lat(OSWCR):	37.353169
Decimal Latitude:	37.353169	Decim Long(OSWCR):	-121.941067
Decimal Longitude:	-121.941067		
Location:	3390 THE ALAMEDA		
Location(OSWCR):	3390 THE ALAMEDA		
Original Source:	California Department of Water Resources - OSWCR(Well Numbers); California Department of Water Resources - Well Completion Reports		

Map Key	Direction	Distance (mi)	Distance (ft)	Elevation (ft)	DB
23	NNW	0.49	2,593.66	67.69	WATER WELLS

WCR No:	WCR2018-010507	City(OSWCR):	Santa Clara
City:	Santa Clara	County(OSWCR):	Santa Clara
County:	Santa Clara	Decimal Lat(OSWCR):	37.353175
Decimal Latitude:	37.353175	Decim Long(OSWCR):	-121.941085
Decimal Longitude:	-121.941085		
Location:	3390 The Alameda		
Location(OSWCR):	3390 The Alameda		
Original Source:	California Department of Water Resources - OSWCR(Well Numbers); California Department of Water Resources - Well Completion Reports		

Map Key	Direction	Distance (mi)	Distance (ft)	Elevation (ft)	DB
24	NNW	0.49	2,599.98	67.54	WATER WELLS

WCR No:	WCR2018-010501	City(OSWCR):	Santa Clara
City:	Santa Clara	County(OSWCR):	Santa Clara
County:	Santa Clara	Decimal Lat(OSWCR):	37.353282
Decimal Latitude:	37.353282	Decim Long(OSWCR):	-121.940795
Decimal Longitude:	-121.940795		
Location:	602 Fremont ST		
Location(OSWCR):	602 Fremont ST		
Original Source:	California Department of Water Resources - OSWCR(Well Numbers); California Department of Water Resources - Well Completion Reports		

Map Key	Direction	Distance (mi)	Distance (ft)	Elevation (ft)	DB
26	ENE	0.50	2,629.01	65.21	WATER WELLS

WCR No:	WCR2014-013443	City(OSWCR):	SAN JOSE, CA
City:	SAN JOSE, CA	County(OSWCR):	Santa Clara
County:	Santa Clara	Decimal Lat(OSWCR):	37.34887
Decimal Latitude:	37.34887	Decim Long(OSWCR):	-121.928596
Decimal Longitude:	-121.928596		
Location:	1180 CAMPBELL AVE.		

Location(OSWCR): 1180 CAMPBELL AVE.
Original Source: California Department of Water Resources - OSWCR(Well Numbers); California Department of Water Resources - Well Completion Reports

Map Key	Direction	Distance (mi)	Distance (ft)	Elevation (ft)	DB
27	ENE	0.51	2,680.95	65.26	WATER WELLS

WCR No: WCR2014-013442
City: SAN JOSE, CA
County: Santa Clara
Decimal Latitude: 37.349077
Decimal Longitude: -121.928513
Location: 1180 CAMPBELL AVE.
Location(OSWCR): 1180 CAMPBELL AVE.
City(OSWCR): SAN JOSE, CA
County(OSWCR): Santa Clara
Decimal Lat(OSWCR): 37.349077
Decim Long(OSWCR): -121.928513
Original Source: California Department of Water Resources - OSWCR(Well Numbers); California Department of Water Resources - Well Completion Reports

Map Key	Direction	Distance (mi)	Distance (ft)	Elevation (ft)	DB
28	NNW	0.52	2,723.85	67.16	WATER WELLS

WCR No: WCR2018-010511
City: Santa Clara
County: Santa Clara
Decimal Latitude: 37.35369
Decimal Longitude: -121.940617
Location: 1250 Sherman ST
Location(OSWCR): 1250 Sherman ST
City(OSWCR): Santa Clara
County(OSWCR): Santa Clara
Decimal Lat(OSWCR): 37.35369
Decim Long(OSWCR): -121.940617
Original Source: California Department of Water Resources - OSWCR(Well Numbers); California Department of Water Resources - Well Completion Reports

Map Key	Direction	Distance (mi)	Distance (ft)	Elevation (ft)	DB
29	NNW	0.52	2,746.03	67.86	WATER WELLS

WCR No: WCR2015-006323
City: SANTA CLARA
County: Santa Clara
Decimal Latitude: 37.353691
Decimal Longitude: -121.940854
Location: 1250 SHERMAN STREET
Location(OSWCR): 1250 SHERMAN STREET
City(OSWCR): SANTA CLARA
County(OSWCR): Santa Clara
Decimal Lat(OSWCR): 37.353691
Decim Long(OSWCR): -121.940854
Original Source: California Department of Water Resources - OSWCR(Well Numbers); California Department of Water Resources - Well Completion Reports

Map Key	Direction	Distance (mi)	Distance (ft)	Elevation (ft)	DB
30	S	0.52	2,750.62	87.91	WATER WELLS

Wells and Additional Sources Detail Report

WCR No:	WCR2021-003863	City(OSWCR):	Santa Clara
City:	Santa Clara	County(OSWCR):	Santa Clara
County:	Santa Clara	Decimal Lat(OSWCR):	37.338454
Decimal Latitude:	37.338454	Decim Long(OSWCR):	-121.9387097
Decimal Longitude:	-121.9387097		
Location:	28 Washington ST		
Location(OSWCR):	28 Washington ST		
Original Source:	California Department of Water Resources - OSWCR(Well Numbers); California Department of Water Resources - Well Completion Reports		

Map Key	Direction	Distance (mi)	Distance (ft)	Elevation (ft)	DB
31	S	0.52	2,770.05	89.92	WATER WELLS

WCR No:	WCR2013-007041	City(OSWCR):	SANTA CLARA
City:	SANTA CLARA	County(OSWCR):	Santa Clara
County:	Santa Clara	Decimal Lat(OSWCR):	37.3383333
Decimal Latitude:	37.3383333	Decim Long(OSWCR):	-121.9377778
Decimal Longitude:	-121.9377778		
Location:	25 WASHINGTON ST		
Location(OSWCR):	25 WASHINGTON ST		
Original Source:	California Department of Water Resources - OSWCR(Well Numbers); California Department of Water Resources - Well Completion Reports		

Map Key	Direction	Distance (mi)	Distance (ft)	Elevation (ft)	DB
31	S	0.52	2,770.05	89.92	WATER WELLS

WCR No:	WCR2013-002576	City(OSWCR):	SANTA CLARA
City:	SANTA CLARA	County(OSWCR):	Santa Clara
County:	Santa Clara	Decimal Lat(OSWCR):	37.3383333
Decimal Latitude:	37.3383333	Decim Long(OSWCR):	-121.9377778
Decimal Longitude:	-121.9377778		
Location:	25 WASHINGTON ST		
Location(OSWCR):	25 WASHINGTON ST		
Original Source:	California Department of Water Resources - OSWCR(Well Numbers); California Department of Water Resources - Well Completion Reports		

Map Key	Direction	Distance (mi)	Distance (ft)	Elevation (ft)	DB
31	S	0.52	2,770.05	89.92	WATER WELLS

WCR No:	WCR2014-004552	City(OSWCR):	SANTA CLARA
City:	SANTA CLARA	County(OSWCR):	Santa Clara
County:	Santa Clara	Decimal Lat(OSWCR):	37.3383333
Decimal Latitude:	37.3383333	Decim Long(OSWCR):	-121.9377778
Decimal Longitude:	-121.9377778		
Location:	25 WASHINGTON ST		
Location(OSWCR):	25 WASHINGTON ST		
Original Source:	California Department of Water Resources - OSWCR(Well Numbers); California Department of Water		

Resources - Well Completion Reports

Map Key	Direction	Distance (mi)	Distance (ft)	Elevation (ft)	DB
31	S	0.52	2,770.05	89.92	WATER WELLS

WCR No:	WCR2013-002578	City(OSWCR):	SANTA CLARA
City:	SANTA CLARA	County(OSWCR):	Santa Clara
County:	Santa Clara	Decimal Lat(OSWCR):	37.3383333
Decimal Latitude:	37.3383333	Decim Long(OSWCR):	-121.9377778
Decimal Longitude:	-121.9377778		
Location:	25 WASHINGTON ST		
Location(OSWCR):	25 WASHINGTON ST		
Original Source:	California Department of Water Resources - OSWCR(Well Numbers); California Department of Water Resources - Well Completion Reports		

Map Key	Direction	Distance (mi)	Distance (ft)	Elevation (ft)	DB
32	ESE	0.52	2,771.53	74.49	WATER WELLS

WCR No:	WCR2014-014604	City(OSWCR):	SAN JOSE
City:	SAN JOSE	County(OSWCR):	Santa Clara
County:	Santa Clara	Decimal Lat(OSWCR):	37.343333
Decimal Latitude:	37.343333	Decim Long(OSWCR):	-121.928056
Decimal Longitude:	-121.928056		
Location:	2090 THE ALAMODA		
Location(OSWCR):	2090 THE ALAMODA		
Original Source:	California Department of Water Resources - OSWCR(Well Numbers); California Department of Water Resources - Well Completion Reports		

Map Key	Direction	Distance (mi)	Distance (ft)	Elevation (ft)	DB
32	ESE	0.52	2,771.53	74.49	WATER WELLS

WCR No:	WCR2014-014605	City(OSWCR):	SAN JOSE
City:	SAN JOSE	County(OSWCR):	Santa Clara
County:	Santa Clara	Decimal Lat(OSWCR):	37.343333
Decimal Latitude:	37.343333	Decim Long(OSWCR):	-121.928056
Decimal Longitude:	-121.928056		
Location:	2090 THE ALAMODA		
Location(OSWCR):	2090 THE ALAMODA		
Original Source:	California Department of Water Resources - OSWCR(Well Numbers); California Department of Water Resources - Well Completion Reports		

Map Key	Direction	Distance (mi)	Distance (ft)	Elevation (ft)	DB
32	ESE	0.52	2,771.53	74.49	WATER WELLS

WCR No:	WCR2014-014603	City(OSWCR):	SAN JOSE
City:	SAN JOSE	County(OSWCR):	Santa Clara

County:	Santa Clara	Decimal Lat(OSWCR):	37.343333
Decimal Latitude:	37.343333	Decim Long(OSWCR):	-121.928056
Decimal Longitude:	-121.928056		
Location:	2050 THE ALAMODA		
Location(OSWCR):	2050 THE ALAMODA		
Original Source:	California Department of Water Resources - OSWCR(Well Numbers); California Department of Water Resources - Well Completion Reports		

Map Key	Direction	Distance (mi)	Distance (ft)	Elevation (ft)	DB
33	S	0.53	2,774.49	89.62	WATER WELLS

WCR No:	WCR2013-002577	City(OSWCR):	SANTA CLARA
City:	SANTA CLARA	County(OSWCR):	Santa Clara
County:	Santa Clara	Decimal Lat(OSWCR):	37.3383333
Decimal Latitude:	37.3383333	Decim Long(OSWCR):	-121.9380556
Decimal Longitude:	-121.9380556		
Location:	25 WASHINGTON ST		
Location(OSWCR):	25 WASHINGTON ST		
Original Source:	California Department of Water Resources - OSWCR(Well Numbers); California Department of Water Resources - Well Completion Reports		

Map Key	Direction	Distance (mi)	Distance (ft)	Elevation (ft)	DB
34	S	0.53	2,805.04	88.06	WATER WELLS

WCR No:	WCR2021-003829	City(OSWCR):	Santa Clara
City:	Santa Clara	County(OSWCR):	Santa Clara
County:	Santa Clara	Decimal Lat(OSWCR):	37.3382938
Decimal Latitude:	37.3382938	Decim Long(OSWCR):	-121.9386226
Decimal Longitude:	-121.9386226		
Location:	28 Washington ST		
Location(OSWCR):	28 Washington ST		
Original Source:	California Department of Water Resources - OSWCR(Well Numbers); California Department of Water Resources - Well Completion Reports		

Map Key	Direction	Distance (mi)	Distance (ft)	Elevation (ft)	DB
35	S	0.53	2,806.36	88.33	WATER WELLS

WCR No:	WCR2021-003832	City(OSWCR):	Santa Clara
City:	Santa Clara	County(OSWCR):	Santa Clara
County:	Santa Clara	Decimal Lat(OSWCR):	37.3383142
Decimal Latitude:	37.3383142	Decim Long(OSWCR):	-121.9388381
Decimal Longitude:	-121.9388381		
Location:	28 Washington ST		
Location(OSWCR):	28 Washington ST		
Original Source:	California Department of Water Resources - OSWCR(Well Numbers); California Department of Water Resources - Well Completion Reports		

Wells and Additional Sources Detail Report

Map Key	Direction	Distance (mi)	Distance (ft)	Elevation (ft)	DB
36	ENE	0.53	2,810.04	64.81	WATER WELLS

WCR No:	WCR2014-013441	City(OSWCR):	SAN JOSE, CA
City:	SAN JOSE, CA	County(OSWCR):	Santa Clara
County:	Santa Clara	Decimal Lat(OSWCR):	37.34871
Decimal Latitude:	37.34871	Decim Long(OSWCR):	-121.92785
Decimal Longitude:	-121.92785		
Location:	1180 CAMPBELL AVE.		
Location(OSWCR):	1180 CAMPBELL AVE.		
Original Source:	California Department of Water Resources - OSWCR(Well Numbers); California Department of Water Resources - Well Completion Reports		

Map Key	Direction	Distance (mi)	Distance (ft)	Elevation (ft)	DB
37	ESE	0.53	2,812.95	74.07	WATER WELLS

WCR No:	WCR2005-001324	City(OSWCR):	SAN JOSE
City:	SAN JOSE	County(OSWCR):	Santa Clara
County:	Santa Clara	Decimal Lat(OSWCR):	37.3436111
Decimal Latitude:	37.3436111	Decim Long(OSWCR):	-121.9277778
Decimal Longitude:	-121.9277778		
Location:	2090 THE ALAMEDA		
Location(OSWCR):	2090 THE ALAMEDA		
Original Source:	California Department of Water Resources - OSWCR(Well Numbers); California Department of Water Resources - Well Completion Reports		

Map Key	Direction	Distance (mi)	Distance (ft)	Elevation (ft)	DB
37	ESE	0.53	2,812.95	74.07	WATER WELLS

WCR No:	WCR2005-002018	City(OSWCR):	SAN JOSE
City:	SAN JOSE	County(OSWCR):	Santa Clara
County:	Santa Clara	Decimal Lat(OSWCR):	37.3436111
Decimal Latitude:	37.3436111	Decim Long(OSWCR):	-121.9277778
Decimal Longitude:	-121.9277778		
Location:	2090 THE ALAMEDA		
Location(OSWCR):	2090 THE ALAMEDA		
Original Source:	California Department of Water Resources - OSWCR(Well Numbers); California Department of Water Resources - Well Completion Reports		

Map Key	Direction	Distance (mi)	Distance (ft)	Elevation (ft)	DB
38	S	0.53	2,813.72	88.06	WATER WELLS

WCR No:	WCR2021-003870	City(OSWCR):	Santa Clara
City:	Santa Clara	County(OSWCR):	Santa Clara
County:	Santa Clara	Decimal Lat(OSWCR):	37.3382712
Decimal Latitude:	37.3382712	Decim Long(OSWCR):	-121.9386366

Decimal Longitude: -121.9386366
Location: 28 Washington ST
Location(OSWCR): 28 Washington ST
Original Source: California Department of Water Resources - OSWCR(Well Numbers); California Department of Water Resources - Well Completion Reports

Map Key	Direction	Distance (mi)	Distance (ft)	Elevation (ft)	DB
39	S	0.54	2,829.84	88.33	WATER WELLS

WCR No: WCR2021-003827
City: Santa Clara
County: Santa Clara
Decimal Latitude: 37.3382445
Decimal Longitude: -121.9388002
Location: 28 Washington ST
Location(OSWCR): 28 Washington ST
City(OSWCR): Santa Clara
County(OSWCR): Santa Clara
Decimal Lat(OSWCR): 37.3382445
Decim Long(OSWCR): -121.9388002
Original Source: California Department of Water Resources - OSWCR(Well Numbers); California Department of Water Resources - Well Completion Reports

Map Key	Direction	Distance (mi)	Distance (ft)	Elevation (ft)	DB
40	S	0.54	2,845.05	88.40	WATER WELLS

WCR No: WCR2021-003868
City: Santa Clara
County: Santa Clara
Decimal Latitude: 37.3382025
Decimal Longitude: -121.9388022
Location: 28 Washington ST
Location(OSWCR): 28 Washington ST
City(OSWCR): Santa Clara
County(OSWCR): Santa Clara
Decimal Lat(OSWCR): 37.3382025
Decim Long(OSWCR): -121.9388022
Original Source: California Department of Water Resources - OSWCR(Well Numbers); California Department of Water Resources - Well Completion Reports

Map Key	Direction	Distance (mi)	Distance (ft)	Elevation (ft)	DB
41	ENE	0.54	2,848.06	65.82	WATER WELLS

WCR No: WCR2014-013493
City: SAN JOSE, CA
County: Santa Clara
Decimal Latitude: 37.348433
Decimal Longitude: -121.927595
Location: 1180 CAMPBELL AVE.
Location(OSWCR): 1180 CAMPBELL AVE.
City(OSWCR): SAN JOSE, CA
County(OSWCR): Santa Clara
Decimal Lat(OSWCR): 37.348433
Decim Long(OSWCR): -121.927595
Original Source: California Department of Water Resources - OSWCR(Well Numbers); California Department of Water Resources - Well Completion Reports

Map Key	Direction	Distance (mi)	Distance (ft)	Elevation (ft)	DB
42	S	0.54	2,855.71	88.40	WATER WELLS

WCR No:	WCR2021-003866	City(OSWCR):	Santa Clara
City:	Santa Clara	County(OSWCR):	Santa Clara
County:	Santa Clara	Decimal Lat(OSWCR):	37.338181
Decimal Latitude:	37.338181	Decim Long(OSWCR):	-121.9388704
Decimal Longitude:	-121.9388704		
Location:	28 Washington ST		
Location(OSWCR):	28 Washington ST		
Original Source:	California Department of Water Resources - OSWCR(Well Numbers); California Department of Water Resources - Well Completion Reports		

Map Key	Direction	Distance (mi)	Distance (ft)	Elevation (ft)	DB
43	ESE	0.55	2,889.54	73.33	WATER WELLS

WCR No:	WCR2005-002017	City(OSWCR):	SAN JOSE
City:	SAN JOSE	County(OSWCR):	Santa Clara
County:	Santa Clara	Decimal Lat(OSWCR):	37.3436111
Decimal Latitude:	37.3436111	Decim Long(OSWCR):	-121.9275
Decimal Longitude:	-121.9275		
Location:	2090 THE ALAMEDA		
Location(OSWCR):	2090 THE ALAMEDA		
Original Source:	California Department of Water Resources - OSWCR(Well Numbers); California Department of Water Resources - Well Completion Reports		

Map Key	Direction	Distance (mi)	Distance (ft)	Elevation (ft)	DB
44	NNE	0.55	2,891.94	61.72	WATER WELLS

WCR No:	WCR2019-014789	City(OSWCR):	Santa Clara
City:	Santa Clara	County(OSWCR):	Santa Clara
County:	Santa Clara	Decimal Lat(OSWCR):	37.3538073
Decimal Latitude:	37.3538073	Decim Long(OSWCR):	-121.9336606
Decimal Longitude:	-121.9336606		
Location:	328 W Brokaw RD		
Location(OSWCR):	328 W Brokaw RD		
Original Source:	California Department of Water Resources - OSWCR(Well Numbers); California Department of Water Resources - Well Completion Reports		

Map Key	Direction	Distance (mi)	Distance (ft)	Elevation (ft)	DB
45	S	0.55	2,893.81	87.69	WATER WELLS

WCR No:	WCR2021-003710	City(OSWCR):	Santa Clara
City:	Santa Clara	County(OSWCR):	Santa Clara
County:	Santa Clara	Decimal Lat(OSWCR):	37.3380802
Decimal Latitude:	37.3380802	Decim Long(OSWCR):	-121.9389119
Decimal Longitude:	-121.9389119		
Location:	28 Washington ST		

Location(OSWCR): 28 Washington ST
Original Source: California Department of Water Resources - OSWCR(Well Numbers); California Department of Water Resources - Well Completion Reports

Map Key	Direction	Distance (mi)	Distance (ft)	Elevation (ft)	DB
46	S	0.55	2,904.67	88.95	WATER WELLS

WCR No: WCR2021-003703
City: Santa Clara
County: Santa Clara
Decimal Latitude: 37.3380351
Decimal Longitude: -121.9387852
Location: 28 Washington ST
Location(OSWCR): 28 Washington ST
City(OSWCR): Santa Clara
County(OSWCR): Santa Clara
Decimal Lat(OSWCR): 37.3380351
Decim Long(OSWCR): -121.9387852
Original Source: California Department of Water Resources - OSWCR(Well Numbers); California Department of Water Resources - Well Completion Reports

Map Key	Direction	Distance (mi)	Distance (ft)	Elevation (ft)	DB
47	S	0.55	2,911.76	88.68	WATER WELLS

WCR No: WCR2021-003695
City: Santa Clara
County: Santa Clara
Decimal Latitude: 37.3380211
Decimal Longitude: -121.9388349
Location: 28 Washington ST
Location(OSWCR): 28 Washington ST
City(OSWCR): Santa Clara
County(OSWCR): Santa Clara
Decimal Lat(OSWCR): 37.3380211
Decim Long(OSWCR): -121.9388349
Original Source: California Department of Water Resources - OSWCR(Well Numbers); California Department of Water Resources - Well Completion Reports

Map Key	Direction	Distance (mi)	Distance (ft)	Elevation (ft)	DB
48	S	0.55	2,913.84	88.95	WATER WELLS

WCR No: WCR2021-003906
City: Santa Clara
County: Santa Clara
Decimal Latitude: 37.3380074
Decimal Longitude: -121.9387647
Location: 28 Washington ST
Location(OSWCR): 28 Washington ST
City(OSWCR): Santa Clara
County(OSWCR): Santa Clara
Decimal Lat(OSWCR): 37.3380074
Decim Long(OSWCR): -121.9387647
Original Source: California Department of Water Resources - OSWCR(Well Numbers); California Department of Water Resources - Well Completion Reports

Map Key	Direction	Distance (mi)	Distance (ft)	Elevation (ft)	DB
49	S	0.55	2,920.37	88.95	WATER WELLS

Wells and Additional Sources Detail Report

WCR No:	WCR2021-003707	City(OSWCR):	Santa Clara
City:	Santa Clara	County(OSWCR):	Santa Clara
County:	Santa Clara	Decimal Lat(OSWCR):	37.3379917
Decimal Latitude:	37.3379917	Decim Long(OSWCR):	-121.9387866
Decimal Longitude:	-121.9387866		
Location:	28 Washington ST		
Location(OSWCR):	28 Washington ST		
Original Source:	California Department of Water Resources - OSWCR(Well Numbers); California Department of Water Resources - Well Completion Reports		

Map Key	Direction	Distance (mi)	Distance (ft)	Elevation (ft)	DB
50	S	0.55	2,924.11	88.95	WATER WELLS

WCR No:	WCR2021-003873	City(OSWCR):	Santa Clara
City:	Santa Clara	County(OSWCR):	Santa Clara
County:	Santa Clara	Decimal Lat(OSWCR):	37.3379734
Decimal Latitude:	37.3379734	Decim Long(OSWCR):	-121.9387135
Decimal Longitude:	-121.9387135		
Location:	28 Washington ST		
Location(OSWCR):	28 Washington ST		
Original Source:	California Department of Water Resources - OSWCR(Well Numbers); California Department of Water Resources - Well Completion Reports		

Map Key	Direction	Distance (mi)	Distance (ft)	Elevation (ft)	DB
51	S	0.56	2,947.96	88.93	WATER WELLS

WCR No:	WCR2021-003864	City(OSWCR):	Santa Clara
City:	Santa Clara	County(OSWCR):	Santa Clara
County:	Santa Clara	Decimal Lat(OSWCR):	37.3379121
Decimal Latitude:	37.3379121	Decim Long(OSWCR):	-121.9387256
Decimal Longitude:	-121.9387256		
Location:	28 Washington ST		
Location(OSWCR):	28 Washington ST		
Original Source:	California Department of Water Resources - OSWCR(Well Numbers); California Department of Water Resources - Well Completion Reports		

Map Key	Direction	Distance (mi)	Distance (ft)	Elevation (ft)	DB
51	S	0.56	2,947.96	88.93	WATER WELLS

WCR No:	WCR2021-003871	City(OSWCR):	Santa Clara
City:	Santa Clara	County(OSWCR):	Santa Clara
County:	Santa Clara	Decimal Lat(OSWCR):	37.3379041
Decimal Latitude:	37.3379041	Decim Long(OSWCR):	-121.9387164
Decimal Longitude:	-121.9387164		
Location:	28 Washington ST		
Location(OSWCR):	28 Washington ST		
Original Source:	California Department of Water Resources - OSWCR(Well Numbers); California Department of Water		

Resources - Well Completion Reports

Map Key	Direction	Distance (mi)	Distance (ft)	Elevation (ft)	DB
52	N	0.56	2,977.10	62.97	WATER WELLS

WCR No:	WCR2019-014793	City(OSWCR):	Santa Clara
City:	Santa Clara	County(OSWCR):	Santa Clara
County:	Santa Clara	Decimal Lat(OSWCR):	37.354629
Decimal Latitude:	37.354629	Decim Long(OSWCR):	-121.9360417
Decimal Longitude:	-121.9360417		
Location:	328 W Brokaw RD		
Location(OSWCR):	328 W Brokaw RD		
Original Source:	California Department of Water Resources - OSWCR(Well Numbers); California Department of Water Resources - Well Completion Reports		

Map Key	Direction	Distance (mi)	Distance (ft)	Elevation (ft)	DB
53	ESE	0.58	3,043.47	72.73	WATER WELLS

WCR No:	WCR2014-014600	City(OSWCR):	SAN JOSE
City:	SAN JOSE	County(OSWCR):	Santa Clara
County:	Santa Clara	Decimal Lat(OSWCR):	37.343611
Decimal Latitude:	37.343611	Decim Long(OSWCR):	-121.926944
Decimal Longitude:	-121.926944		
Location:	ALAMEDA WAY (IN STREET)		
Location(OSWCR):	ALAMEDA WAY (IN STREET)		
Original Source:	California Department of Water Resources - OSWCR(Well Numbers); California Department of Water Resources - Well Completion Reports		

Map Key	Direction	Distance (mi)	Distance (ft)	Elevation (ft)	DB
54	SSW	0.59	3,101.91	91.52	WATER WELLS

WCR No:	WCR0133107	City(OSWCR):	None
City:	None	County(OSWCR):	Santa Clara
County:	Santa Clara	Decimal Lat(OSWCR):	37.33797
Decimal Latitude:	37.33797	Decim Long(OSWCR):	-121.94118
Decimal Longitude:	-121.94118		
Location:	None		
Location(OSWCR):	None		
Original Source:	California Department of Water Resources - OSWCR(Well Numbers); California Department of Water Resources - Well Completion Reports		

Map Key	Direction	Distance (mi)	Distance (ft)	Elevation (ft)	DB
54	SSW	0.59	3,101.91	91.52	WATER WELLS

WCR No:	WCR0279708	City(OSWCR):	None
City:	None	County(OSWCR):	Santa Clara

County:	Santa Clara	Decimal Lat(OSWCR):	37.33797
Decimal Latitude:	37.33797	Decim Long(OSWCR):	-121.94118
Decimal Longitude:	-121.94118		
Location:	None		
Location(OSWCR):	None		
Original Source:	California Department of Water Resources - OSWCR(Well Numbers); California Department of Water Resources - Well Completion Reports		

Map Key	Direction	Distance (mi)	Distance (ft)	Elevation (ft)	DB
54	SSW	0.59	3,101.91	91.52	WATER WELLS

WCR No:	WCR1999-004631	City(OSWCR):	SANTA CLARA
City:	SANTA CLARA	County(OSWCR):	Santa Clara
County:	Santa Clara	Decimal Lat(OSWCR):	37.33797
Decimal Latitude:	37.33797	Decim Long(OSWCR):	-121.94118
Decimal Longitude:	-121.94118		
Location:	None		
Location(OSWCR):	None		
Original Source:	California Department of Water Resources - OSWCR(Well Numbers); California Department of Water Resources - Well Completion Reports		

Map Key	Direction	Distance (mi)	Distance (ft)	Elevation (ft)	DB
54	SSW	0.59	3,101.91	91.52	WATER WELLS

WCR No:	WCR0148263	City(OSWCR):	None
City:	None	County(OSWCR):	Santa Clara
County:	Santa Clara	Decimal Lat(OSWCR):	37.33797
Decimal Latitude:	37.33797	Decim Long(OSWCR):	-121.94118
Decimal Longitude:	-121.94118		
Location:	None		
Location(OSWCR):	None		
Original Source:	California Department of Water Resources - OSWCR(Well Numbers); California Department of Water Resources - Well Completion Reports		

Map Key	Direction	Distance (mi)	Distance (ft)	Elevation (ft)	DB
54	SSW	0.59	3,101.91	91.52	WATER WELLS

WCR No:	WCR2001-004856	City(OSWCR):	SANTA CLARA
City:	SANTA CLARA	County(OSWCR):	Santa Clara
County:	Santa Clara	Decimal Lat(OSWCR):	37.33797
Decimal Latitude:	37.33797	Decim Long(OSWCR):	-121.94118
Decimal Longitude:	-121.94118		
Location:	None		
Location(OSWCR):	None		
Original Source:	California Department of Water Resources - OSWCR(Well Numbers); California Department of Water Resources - Well Completion Reports		

Wells and Additional Sources Detail Report

Map Key	Direction	Distance (mi)	Distance (ft)	Elevation (ft)	DB
54	SSW	0.59	3,101.91	91.52	WATER WELLS

WCR No:	WCR1984-002674	City(OSWCR):	SANTA CLARA
City:	SANTA CLARA	County(OSWCR):	Santa Clara
County:	Santa Clara	Decimal Lat(OSWCR):	37.33797
Decimal Latitude:	37.33797	Decim Long(OSWCR):	-121.94118
Decimal Longitude:	-121.94118		
Location:	None		
Location(OSWCR):	None		
Original Source:	California Department of Water Resources - OSWCR(Well Numbers); California Department of Water Resources - Well Completion Reports		

Map Key	Direction	Distance (mi)	Distance (ft)	Elevation (ft)	DB
54	SSW	0.59	3,101.91	91.52	WATER WELLS

WCR No:	WCR1991-005459	City(OSWCR):	SANTA CLARA
City:	SANTA CLARA	County(OSWCR):	Santa Clara
County:	Santa Clara	Decimal Lat(OSWCR):	37.33797
Decimal Latitude:	37.33797	Decim Long(OSWCR):	-121.94118
Decimal Longitude:	-121.94118		
Location:	None		
Location(OSWCR):	None		
Original Source:	California Department of Water Resources - OSWCR(Well Numbers); California Department of Water Resources - Well Completion Reports		

Map Key	Direction	Distance (mi)	Distance (ft)	Elevation (ft)	DB
54	SSW	0.59	3,101.91	91.52	WATER WELLS

WCR No:	WCR0282010	City(OSWCR):	None
City:	None	County(OSWCR):	Santa Clara
County:	Santa Clara	Decimal Lat(OSWCR):	37.33797
Decimal Latitude:	37.33797	Decim Long(OSWCR):	-121.94118
Decimal Longitude:	-121.94118		
Location:	None		
Location(OSWCR):	None		
Original Source:	California Department of Water Resources - OSWCR(Well Numbers); California Department of Water Resources - Well Completion Reports		

Map Key	Direction	Distance (mi)	Distance (ft)	Elevation (ft)	DB
54	SSW	0.59	3,101.91	91.52	WATER WELLS

WCR No:	WCR0237593	City(OSWCR):	None
City:	None	County(OSWCR):	Santa Clara
County:	Santa Clara	Decimal Lat(OSWCR):	37.33797
Decimal Latitude:	37.33797	Decim Long(OSWCR):	-121.94118

Decimal Longitude: -121.94118
Location: None
Location(OSWCR): None
Original Source: California Department of Water Resources - OSWCR(Well Numbers); California Department of Water Resources - Well Completion Reports

Map Key	Direction	Distance (mi)	Distance (ft)	Elevation (ft)	DB
54	SSW	0.59	3,101.91	91.52	WATER WELLS

WCR No: WCR0199406
City: None
County: Santa Clara
Decimal Latitude: 37.33797
Decimal Longitude: -121.94118
Location: None
Location(OSWCR): None
City(OSWCR): None
County(OSWCR): Santa Clara
Decimal Lat(OSWCR): 37.33797
Decim Long(OSWCR): -121.94118
Original Source: California Department of Water Resources - OSWCR(Well Numbers); California Department of Water Resources - Well Completion Reports

Map Key	Direction	Distance (mi)	Distance (ft)	Elevation (ft)	DB
54	SSW	0.59	3,101.91	91.52	WATER WELLS

WCR No: WCR1991-003837
City: SANTA CLARA
County: Santa Clara
Decimal Latitude: 37.33797
Decimal Longitude: -121.94118
Location: None
Location(OSWCR): None
City(OSWCR): SANTA CLARA
County(OSWCR): Santa Clara
Decimal Lat(OSWCR): 37.33797
Decim Long(OSWCR): -121.94118
Original Source: California Department of Water Resources - OSWCR(Well Numbers); California Department of Water Resources - Well Completion Reports

Map Key	Direction	Distance (mi)	Distance (ft)	Elevation (ft)	DB
54	SSW	0.59	3,101.91	91.52	WATER WELLS

WCR No: WCR2011-001229
City: SANTA CLARA
County: Santa Clara
Decimal Latitude: 37.33797
Decimal Longitude: -121.94118
Location: 28 WASHINGTON ST
Location(OSWCR): 28 WASHINGTON ST
City(OSWCR): SANTA CLARA
County(OSWCR): Santa Clara
Decimal Lat(OSWCR): 37.33797
Decim Long(OSWCR): -121.94118
Original Source: California Department of Water Resources - OSWCR(Well Numbers); California Department of Water Resources - Well Completion Reports

Map Key	Direction	Distance (mi)	Distance (ft)	Elevation (ft)	DB
54	SSW	0.59	3,101.91	91.52	WATER WELLS

WCR No:	WCR0258287	City(OSWCR):	None
City:	None	County(OSWCR):	Santa Clara
County:	Santa Clara	Decimal Lat(OSWCR):	37.33797
Decimal Latitude:	37.33797	Decim Long(OSWCR):	-121.94118
Decimal Longitude:	-121.94118		
Location:	None		
Location(OSWCR):	None		
Original Source:	California Department of Water Resources - OSWCR(Well Numbers); California Department of Water Resources - Well Completion Reports		

Map Key	Direction	Distance (mi)	Distance (ft)	Elevation (ft)	DB
54	SSW	0.59	3,101.91	91.52	WATER WELLS

WCR No:	WCR1999-002705	City(OSWCR):	SANTA CLARA
City:	SANTA CLARA	County(OSWCR):	Santa Clara
County:	Santa Clara	Decimal Lat(OSWCR):	37.33797
Decimal Latitude:	37.33797	Decim Long(OSWCR):	-121.94118
Decimal Longitude:	-121.94118		
Location:	None		
Location(OSWCR):	None		
Original Source:	California Department of Water Resources - OSWCR(Well Numbers); California Department of Water Resources - Well Completion Reports		

Map Key	Direction	Distance (mi)	Distance (ft)	Elevation (ft)	DB
54	SSW	0.59	3,101.91	91.52	WATER WELLS

WCR No:	WCR1991-005470	City(OSWCR):	SANTA CLARA
City:	SANTA CLARA	County(OSWCR):	Santa Clara
County:	Santa Clara	Decimal Lat(OSWCR):	37.33797
Decimal Latitude:	37.33797	Decim Long(OSWCR):	-121.94118
Decimal Longitude:	-121.94118		
Location:	None		
Location(OSWCR):	None		
Original Source:	California Department of Water Resources - OSWCR(Well Numbers); California Department of Water Resources - Well Completion Reports		

Map Key	Direction	Distance (mi)	Distance (ft)	Elevation (ft)	DB
54	SSW	0.59	3,101.91	91.52	WATER WELLS

WCR No:	WCR1995-002914	City(OSWCR):	SANTA CLARA
City:	SANTA CLARA	County(OSWCR):	Santa Clara
County:	Santa Clara	Decimal Lat(OSWCR):	37.33797
Decimal Latitude:	37.33797	Decim Long(OSWCR):	-121.94118
Decimal Longitude:	-121.94118		
Location:	None		

Location(OSWCR): None
Original Source: California Department of Water Resources - OSWCR(Well Numbers); California Department of Water Resources - Well Completion Reports

Map Key	Direction	Distance (mi)	Distance (ft)	Elevation (ft)	DB
54	SSW	0.59	3,101.91	91.52	WATER WELLS

WCR No: WCR1999-003832
City: SAN JOSE
County: Santa Clara
Decimal Latitude: 37.33797
Decimal Longitude: -121.94118
Location: None
Location(OSWCR): None
City(OSWCR): SAN JOSE
County(OSWCR): Santa Clara
Decimal Lat(OSWCR): 37.33797
Decim Long(OSWCR): -121.94118
Original Source: California Department of Water Resources - OSWCR(Well Numbers); California Department of Water Resources - Well Completion Reports

Map Key	Direction	Distance (mi)	Distance (ft)	Elevation (ft)	DB
54	SSW	0.59	3,101.91	91.52	WATER WELLS

WCR No: WCR1981-000900
City: SANTA CLARA
County: Santa Clara
Decimal Latitude: 37.33797
Decimal Longitude: -121.94118
Location: None
Location(OSWCR): None
City(OSWCR): SANTA CLARA
County(OSWCR): Santa Clara
Decimal Lat(OSWCR): 37.33797
Decim Long(OSWCR): -121.94118
Original Source: California Department of Water Resources - OSWCR(Well Numbers); California Department of Water Resources - Well Completion Reports

Map Key	Direction	Distance (mi)	Distance (ft)	Elevation (ft)	DB
54	SSW	0.59	3,101.91	91.52	WATER WELLS

WCR No: WCR1994-004694
City: SANTA CLARA
County: Santa Clara
Decimal Latitude: 37.33797
Decimal Longitude: -121.94118
Location: None
Location(OSWCR): None
City(OSWCR): SANTA CLARA
County(OSWCR): Santa Clara
Decimal Lat(OSWCR): 37.33797
Decim Long(OSWCR): -121.94118
Original Source: California Department of Water Resources - OSWCR(Well Numbers); California Department of Water Resources - Well Completion Reports

Map Key	Direction	Distance (mi)	Distance (ft)	Elevation (ft)	DB
54	SSW	0.59	3,101.91	91.52	WATER WELLS

Wells and Additional Sources Detail Report

WCR No:	WCR2008-005273	City(OSWCR):	SANTA CLARA
City:	SANTA CLARA	County(OSWCR):	Santa Clara
County:	Santa Clara	Decimal Lat(OSWCR):	37.33797
Decimal Latitude:	37.33797	Decim Long(OSWCR):	-121.94118
Decimal Longitude:	-121.94118		
Location:	28 WASHTINGTON ST		
Location(OSWCR):	28 WASHTINGTON ST		
Original Source:	California Department of Water Resources - OSWCR(Well Numbers); California Department of Water Resources - Well Completion Reports		

Map Key	Direction	Distance (mi)	Distance (ft)	Elevation (ft)	DB
54	SSW	0.59	3,101.91	91.52	WATER WELLS

WCR No:	WCR1992-005155	City(OSWCR):	SANTA CLARA
City:	SANTA CLARA	County(OSWCR):	Santa Clara
County:	Santa Clara	Decimal Lat(OSWCR):	37.33797
Decimal Latitude:	37.33797	Decim Long(OSWCR):	-121.94118
Decimal Longitude:	-121.94118		
Location:	None		
Location(OSWCR):	None		
Original Source:	California Department of Water Resources - OSWCR(Well Numbers); California Department of Water Resources - Well Completion Reports		

Map Key	Direction	Distance (mi)	Distance (ft)	Elevation (ft)	DB
54	SSW	0.59	3,101.91	91.52	WATER WELLS

WCR No:	WCR2010-004198	City(OSWCR):	SANTA CLARA
City:	SANTA CLARA	County(OSWCR):	Santa Clara
County:	Santa Clara	Decimal Lat(OSWCR):	37.33797
Decimal Latitude:	37.33797	Decim Long(OSWCR):	-121.94118
Decimal Longitude:	-121.94118		
Location:	28 WASHINGTON ST		
Location(OSWCR):	28 WASHINGTON ST		
Original Source:	California Department of Water Resources - OSWCR(Well Numbers); California Department of Water Resources - Well Completion Reports		

Map Key	Direction	Distance (mi)	Distance (ft)	Elevation (ft)	DB
54	SSW	0.59	3,101.91	91.52	WATER WELLS

WCR No:	WCR2008-005279	City(OSWCR):	SANTA CLARA
City:	SANTA CLARA	County(OSWCR):	Santa Clara
County:	Santa Clara	Decimal Lat(OSWCR):	37.33797
Decimal Latitude:	37.33797	Decim Long(OSWCR):	-121.94118
Decimal Longitude:	-121.94118		
Location:	28 WASHINGTON ST		
Location(OSWCR):	28 WASHINGTON ST		
Original Source:	California Department of Water Resources - OSWCR(Well Numbers); California Department of Water		

Resources - Well Completion Reports

Map Key	Direction	Distance (mi)	Distance (ft)	Elevation (ft)	DB
54	SSW	0.59	3,101.91	91.52	WATER WELLS

WCR No:	WCR1994-004692	City(OSWCR):	SANTA CLARA
City:	SANTA CLARA	County(OSWCR):	Santa Clara
County:	Santa Clara	Decimal Lat(OSWCR):	37.33797
Decimal Latitude:	37.33797	Decim Long(OSWCR):	-121.94118
Decimal Longitude:	-121.94118		
Location:	None		
Location(OSWCR):	None		
Original Source:	California Department of Water Resources - OSWCR(Well Numbers); California Department of Water Resources - Well Completion Reports		

Map Key	Direction	Distance (mi)	Distance (ft)	Elevation (ft)	DB
54	SSW	0.59	3,101.91	91.52	WATER WELLS

WCR No:	WCR2008-005280	City(OSWCR):	SANTA CLARA
City:	SANTA CLARA	County(OSWCR):	Santa Clara
County:	Santa Clara	Decimal Lat(OSWCR):	37.33797
Decimal Latitude:	37.33797	Decim Long(OSWCR):	-121.94118
Decimal Longitude:	-121.94118		
Location:	28 WASHINGTON ST		
Location(OSWCR):	28 WASHINGTON ST		
Original Source:	California Department of Water Resources - OSWCR(Well Numbers); California Department of Water Resources - Well Completion Reports		

Map Key	Direction	Distance (mi)	Distance (ft)	Elevation (ft)	DB
54	SSW	0.59	3,101.91	91.52	WATER WELLS

WCR No:	WCR2010-002836	City(OSWCR):	SANTA CLARA
City:	SANTA CLARA	County(OSWCR):	Santa Clara
County:	Santa Clara	Decimal Lat(OSWCR):	37.33797
Decimal Latitude:	37.33797	Decim Long(OSWCR):	-121.94118
Decimal Longitude:	-121.94118		
Location:	28 WASHINGTON ST		
Location(OSWCR):	28 WASHINGTON ST		
Original Source:	California Department of Water Resources - OSWCR(Well Numbers); California Department of Water Resources - Well Completion Reports		

Map Key	Direction	Distance (mi)	Distance (ft)	Elevation (ft)	DB
54	SSW	0.59	3,101.91	91.52	WATER WELLS

WCR No:	WCR1989-010884	City(OSWCR):	SANTA CLARA
City:	SANTA CLARA	County(OSWCR):	Santa Clara

County:	Santa Clara	Decimal Lat(OSWCR):	37.33797
Decimal Latitude:	37.33797	Decim Long(OSWCR):	-121.94118
Decimal Longitude:	-121.94118		
Location:	None		
Location(OSWCR):	None		
Original Source:	California Department of Water Resources - OSWCR(Well Numbers); California Department of Water Resources - Well Completion Reports		

Map Key	Direction	Distance (mi)	Distance (ft)	Elevation (ft)	DB
54	SSW	0.59	3,101.91	91.52	WATER WELLS

WCR No:	WCR1999-002706	City(OSWCR):	SANTA CLARA
City:	SANTA CLARA	County(OSWCR):	Santa Clara
County:	Santa Clara	Decimal Lat(OSWCR):	37.33797
Decimal Latitude:	37.33797	Decim Long(OSWCR):	-121.94118
Decimal Longitude:	-121.94118		
Location:	None		
Location(OSWCR):	None		
Original Source:	California Department of Water Resources - OSWCR(Well Numbers); California Department of Water Resources - Well Completion Reports		

Map Key	Direction	Distance (mi)	Distance (ft)	Elevation (ft)	DB
54	SSW	0.59	3,101.91	91.52	WATER WELLS

WCR No:	WCR2008-005274	City(OSWCR):	SANTA CLARA
City:	SANTA CLARA	County(OSWCR):	Santa Clara
County:	Santa Clara	Decimal Lat(OSWCR):	37.33797
Decimal Latitude:	37.33797	Decim Long(OSWCR):	-121.94118
Decimal Longitude:	-121.94118		
Location:	28 WASHTINGTON ST		
Location(OSWCR):	28 WASHTINGTON ST		
Original Source:	California Department of Water Resources - OSWCR(Well Numbers); California Department of Water Resources - Well Completion Reports		

Map Key	Direction	Distance (mi)	Distance (ft)	Elevation (ft)	DB
54	SSW	0.59	3,101.91	91.52	WATER WELLS

WCR No:	WCR2004-002483	City(OSWCR):	SAN JOSE
City:	SAN JOSE	County(OSWCR):	Santa Clara
County:	Santa Clara	Decimal Lat(OSWCR):	37.33797
Decimal Latitude:	37.33797	Decim Long(OSWCR):	-121.94118
Decimal Longitude:	-121.94118		
Location:	910 BASCOM AVE		
Location(OSWCR):	910 BASCOM AVE		
Original Source:	California Department of Water Resources - OSWCR(Well Numbers); California Department of Water Resources - Well Completion Reports		

Wells and Additional Sources Detail Report

Map Key	Direction	Distance (mi)	Distance (ft)	Elevation (ft)	DB
54	SSW	0.59	3,101.91	91.52	WATER WELLS

WCR No:	WCR1997-004204	City(OSWCR):	SANTA CLARA
City:	SANTA CLARA	County(OSWCR):	Santa Clara
County:	Santa Clara	Decimal Lat(OSWCR):	37.33797
Decimal Latitude:	37.33797	Decim Long(OSWCR):	-121.94118
Decimal Longitude:	-121.94118		
Location:	None		
Location(OSWCR):	None		
Original Source:	California Department of Water Resources - OSWCR(Well Numbers); California Department of Water Resources - Well Completion Reports		

Map Key	Direction	Distance (mi)	Distance (ft)	Elevation (ft)	DB
54	SSW	0.59	3,101.91	91.52	WATER WELLS

WCR No:	WCR2010-002837	City(OSWCR):	SANTA CLARA
City:	SANTA CLARA	County(OSWCR):	Santa Clara
County:	Santa Clara	Decimal Lat(OSWCR):	37.33797
Decimal Latitude:	37.33797	Decim Long(OSWCR):	-121.94118
Decimal Longitude:	-121.94118		
Location:	28 WASHINGTON STREET		
Location(OSWCR):	28 WASHINGTON STREET		
Original Source:	California Department of Water Resources - OSWCR(Well Numbers); California Department of Water Resources - Well Completion Reports		

Map Key	Direction	Distance (mi)	Distance (ft)	Elevation (ft)	DB
54	SSW	0.59	3,101.91	91.52	WATER WELLS

WCR No:	WCR1999-006879	City(OSWCR):	SAN JOSE
City:	SAN JOSE	County(OSWCR):	Santa Clara
County:	Santa Clara	Decimal Lat(OSWCR):	37.33797
Decimal Latitude:	37.33797	Decim Long(OSWCR):	-121.94118
Decimal Longitude:	-121.94118		
Location:	None		
Location(OSWCR):	None		
Original Source:	California Department of Water Resources - OSWCR(Well Numbers); California Department of Water Resources - Well Completion Reports		

Map Key	Direction	Distance (mi)	Distance (ft)	Elevation (ft)	DB
54	SSW	0.59	3,101.91	91.52	WATER WELLS

WCR No:	WCR1993-006403	City(OSWCR):	SAN JOSE
City:	SAN JOSE	County(OSWCR):	Santa Clara
County:	Santa Clara	Decimal Lat(OSWCR):	37.33797
Decimal Latitude:	37.33797	Decim Long(OSWCR):	-121.94118

Decimal Longitude: -121.94118
Location: None
Location(OSWCR): None
Original Source: California Department of Water Resources - OSWCR(Well Numbers); California Department of Water Resources - Well Completion Reports

Map Key	Direction	Distance (mi)	Distance (ft)	Elevation (ft)	DB
54	SSW	0.59	3,101.91	91.52	WATER WELLS

WCR No: WCR2008-002737
City: SAN JOSE
County: Alameda
Decimal Latitude: 37.33797
Decimal Longitude: -121.94118
Location: 910 N BASCOM AVE
Location(OSWCR): 910 N BASCOM AVE
City(OSWCR): SAN JOSE
County(OSWCR): Alameda
Decimal Lat(OSWCR): 37.33797
Decim Long(OSWCR): -121.94118
Original Source: California Department of Water Resources - OSWCR(Well Numbers); California Department of Water Resources - Well Completion Reports

Map Key	Direction	Distance (mi)	Distance (ft)	Elevation (ft)	DB
54	SSW	0.59	3,101.91	91.52	WATER WELLS

WCR No: WCR2011-001021
City: SANTA CLARA
County: Santa Clara
Decimal Latitude: 37.33797
Decimal Longitude: -121.94118
Location: 28 WASHINGTON ST
Location(OSWCR): 28 WASHINGTON ST
City(OSWCR): SANTA CLARA
County(OSWCR): Santa Clara
Decimal Lat(OSWCR): 37.33797
Decim Long(OSWCR): -121.94118
Original Source: California Department of Water Resources - OSWCR(Well Numbers); California Department of Water Resources - Well Completion Reports

Map Key	Direction	Distance (mi)	Distance (ft)	Elevation (ft)	DB
54	SSW	0.59	3,101.91	91.52	WATER WELLS

WCR No: WCR1994-004697
City: SANTA CLARA
County: Santa Clara
Decimal Latitude: 37.33797
Decimal Longitude: -121.94118
Location: None
Location(OSWCR): None
City(OSWCR): SANTA CLARA
County(OSWCR): Santa Clara
Decimal Lat(OSWCR): 37.33797
Decim Long(OSWCR): -121.94118
Original Source: California Department of Water Resources - OSWCR(Well Numbers); California Department of Water Resources - Well Completion Reports

Map Key	Direction	Distance (mi)	Distance (ft)	Elevation (ft)	DB
54	SSW	0.59	3,101.91	91.52	WATER WELLS

WCR No:	WCR1993-007100	City(OSWCR):	SANTA CLARA
City:	SANTA CLARA	County(OSWCR):	Santa Clara
County:	Santa Clara	Decimal Lat(OSWCR):	37.33797
Decimal Latitude:	37.33797	Decim Long(OSWCR):	-121.94118
Decimal Longitude:	-121.94118		
Location:	None		
Location(OSWCR):	None		
Original Source:	California Department of Water Resources - OSWCR(Well Numbers); California Department of Water Resources - Well Completion Reports		

Map Key	Direction	Distance (mi)	Distance (ft)	Elevation (ft)	DB
54	SSW	0.59	3,101.91	91.52	WATER WELLS

WCR No:	WCR0076062	City(OSWCR):	None
City:	None	County(OSWCR):	Santa Clara
County:	Santa Clara	Decimal Lat(OSWCR):	37.33797
Decimal Latitude:	37.33797	Decim Long(OSWCR):	-121.94118
Decimal Longitude:	-121.94118		
Location:	None		
Location(OSWCR):	None		
Original Source:	California Department of Water Resources - OSWCR(Well Numbers); California Department of Water Resources - Well Completion Reports		

Map Key	Direction	Distance (mi)	Distance (ft)	Elevation (ft)	DB
54	SSW	0.59	3,101.91	91.52	WATER WELLS

WCR No:	WCR0070799	City(OSWCR):	None
City:	None	County(OSWCR):	Santa Clara
County:	Santa Clara	Decimal Lat(OSWCR):	37.33797
Decimal Latitude:	37.33797	Decim Long(OSWCR):	-121.94118
Decimal Longitude:	-121.94118		
Location:	None		
Location(OSWCR):	None		
Original Source:	California Department of Water Resources - OSWCR(Well Numbers); California Department of Water Resources - Well Completion Reports		

Map Key	Direction	Distance (mi)	Distance (ft)	Elevation (ft)	DB
54	SSW	0.59	3,101.91	91.52	WATER WELLS

WCR No:	WCR2011-001016	City(OSWCR):	SANTA CLARA
City:	SANTA CLARA	County(OSWCR):	Santa Clara
County:	Santa Clara	Decimal Lat(OSWCR):	37.33797
Decimal Latitude:	37.33797	Decim Long(OSWCR):	-121.94118
Decimal Longitude:	-121.94118		
Location:	28 WASHINGTON STREET		

Location(OSWCR): 28 WASHINGTON STREET
Original Source: California Department of Water Resources - OSWCR(Well Numbers); California Department of Water Resources - Well Completion Reports

Map Key	Direction	Distance (mi)	Distance (ft)	Elevation (ft)	DB
54	SSW	0.59	3,101.91	91.52	WATER WELLS

WCR No: WCR0173956
City: None
County: Santa Clara
Decimal Latitude: 37.33797
Decimal Longitude: -121.94118
Location: None
Location(OSWCR): None
City(OSWCR): None
County(OSWCR): Santa Clara
Decimal Lat(OSWCR): 37.33797
Decim Long(OSWCR): -121.94118
Original Source: California Department of Water Resources - OSWCR(Well Numbers); California Department of Water Resources - Well Completion Reports

Map Key	Direction	Distance (mi)	Distance (ft)	Elevation (ft)	DB
54	SSW	0.59	3,101.91	91.52	WATER WELLS

WCR No: WCR0204453
City: None
County: Santa Clara
Decimal Latitude: 37.33797
Decimal Longitude: -121.94118
Location: None
Location(OSWCR): None
City(OSWCR): None
County(OSWCR): Santa Clara
Decimal Lat(OSWCR): 37.33797
Decim Long(OSWCR): -121.94118
Original Source: California Department of Water Resources - OSWCR(Well Numbers); California Department of Water Resources - Well Completion Reports

Map Key	Direction	Distance (mi)	Distance (ft)	Elevation (ft)	DB
54	SSW	0.59	3,101.91	91.52	WATER WELLS

WCR No: WCR0007697
City: None
County: Santa Clara
Decimal Latitude: 37.33797
Decimal Longitude: -121.94118
Location: None
Location(OSWCR): None
City(OSWCR): None
County(OSWCR): Santa Clara
Decimal Lat(OSWCR): 37.33797
Decim Long(OSWCR): -121.94118
Original Source: California Department of Water Resources - OSWCR(Well Numbers); California Department of Water Resources - Well Completion Reports

Map Key	Direction	Distance (mi)	Distance (ft)	Elevation (ft)	DB
54	SSW	0.59	3,101.91	91.52	WATER WELLS

WCR No:	WCR0279695	City(OSWCR):	None
City:	None	County(OSWCR):	Santa Clara
County:	Santa Clara	Decimal Lat(OSWCR):	37.33797
Decimal Latitude:	37.33797	Decim Long(OSWCR):	-121.94118
Decimal Longitude:	-121.94118		
Location:	None		
Location(OSWCR):	None		
Original Source:	California Department of Water Resources - OSWCR(Well Numbers); California Department of Water Resources - Well Completion Reports		

Map Key	Direction	Distance (mi)	Distance (ft)	Elevation (ft)	DB
54	SSW	0.59	3,101.91	91.52	WATER WELLS

WCR No:	WCR0156185	City(OSWCR):	None
City:	None	County(OSWCR):	Santa Clara
County:	Santa Clara	Decimal Lat(OSWCR):	37.33797
Decimal Latitude:	37.33797	Decim Long(OSWCR):	-121.94118
Decimal Longitude:	-121.94118		
Location:	None		
Location(OSWCR):	None		
Original Source:	California Department of Water Resources - OSWCR(Well Numbers); California Department of Water Resources - Well Completion Reports		

Map Key	Direction	Distance (mi)	Distance (ft)	Elevation (ft)	DB
54	SSW	0.59	3,101.91	91.52	WATER WELLS

WCR No:	WCR0253551	City(OSWCR):	None
City:	None	County(OSWCR):	Santa Clara
County:	Santa Clara	Decimal Lat(OSWCR):	37.33797
Decimal Latitude:	37.33797	Decim Long(OSWCR):	-121.94118
Decimal Longitude:	-121.94118		
Location:	None		
Location(OSWCR):	None		
Original Source:	California Department of Water Resources - OSWCR(Well Numbers); California Department of Water Resources - Well Completion Reports		

Map Key	Direction	Distance (mi)	Distance (ft)	Elevation (ft)	DB
54	SSW	0.59	3,101.91	91.52	WATER WELLS

WCR No:	WCR2000-004757	City(OSWCR):	SANTA CLARA
City:	SANTA CLARA	County(OSWCR):	Santa Clara
County:	Santa Clara	Decimal Lat(OSWCR):	37.33797
Decimal Latitude:	37.33797	Decim Long(OSWCR):	-121.94118
Decimal Longitude:	-121.94118		
Location:	None		
Location(OSWCR):	None		
Original Source:	California Department of Water Resources - OSWCR(Well Numbers); California Department of Water		

Resources - Well Completion Reports

Map Key	Direction	Distance (mi)	Distance (ft)	Elevation (ft)	DB
54	SSW	0.59	3,101.91	91.52	WATER WELLS

WCR No:	WCR0036999	City(OSWCR):	None
City:	None	County(OSWCR):	Santa Clara
County:	Santa Clara	Decimal Lat(OSWCR):	37.33797
Decimal Latitude:	37.33797	Decim Long(OSWCR):	-121.94118
Decimal Longitude:	-121.94118		
Location:	None		
Location(OSWCR):	None		
Original Source:	California Department of Water Resources - OSWCR(Well Numbers); California Department of Water Resources - Well Completion Reports		

Map Key	Direction	Distance (mi)	Distance (ft)	Elevation (ft)	DB
54	SSW	0.59	3,101.91	91.52	WATER WELLS

WCR No:	WCR1994-004695	City(OSWCR):	SANTA CLARA
City:	SANTA CLARA	County(OSWCR):	Santa Clara
County:	Santa Clara	Decimal Lat(OSWCR):	37.33797
Decimal Latitude:	37.33797	Decim Long(OSWCR):	-121.94118
Decimal Longitude:	-121.94118		
Location:	None		
Location(OSWCR):	None		
Original Source:	California Department of Water Resources - OSWCR(Well Numbers); California Department of Water Resources - Well Completion Reports		

Map Key	Direction	Distance (mi)	Distance (ft)	Elevation (ft)	DB
54	SSW	0.59	3,101.91	91.52	WATER WELLS

WCR No:	WCR2000-007164	City(OSWCR):	SANTA CLARA
City:	SANTA CLARA	County(OSWCR):	Santa Clara
County:	Santa Clara	Decimal Lat(OSWCR):	37.33797
Decimal Latitude:	37.33797	Decim Long(OSWCR):	-121.94118
Decimal Longitude:	-121.94118		
Location:	None		
Location(OSWCR):	None		
Original Source:	California Department of Water Resources - OSWCR(Well Numbers); California Department of Water Resources - Well Completion Reports		

Map Key	Direction	Distance (mi)	Distance (ft)	Elevation (ft)	DB
54	SSW	0.59	3,101.91	91.52	WATER WELLS

WCR No:	WCR2006-005132	City(OSWCR):	SAN JOSE
City:	SAN JOSE	County(OSWCR):	Santa Clara

County:	Santa Clara	Decimal Lat(OSWCR):	37.33797
Decimal Latitude:	37.33797	Decim Long(OSWCR):	-121.94118
Decimal Longitude:	-121.94118		
Location:	910 BSCOM AVE		
Location(OSWCR):	910 BSCOM AVE		
Original Source:	California Department of Water Resources - OSWCR(Well Numbers); California Department of Water Resources - Well Completion Reports		

Map Key	Direction	Distance (mi)	Distance (ft)	Elevation (ft)	DB
54	SSW	0.59	3,101.91	91.52	WATER WELLS

WCR No:	WCR2000-007160	City(OSWCR):	SANTA CLARA
City:	SANTA CLARA	County(OSWCR):	Santa Clara
County:	Santa Clara	Decimal Lat(OSWCR):	37.33797
Decimal Latitude:	37.33797	Decim Long(OSWCR):	-121.94118
Decimal Longitude:	-121.94118		
Location:	None		
Location(OSWCR):	None		
Original Source:	California Department of Water Resources - OSWCR(Well Numbers); California Department of Water Resources - Well Completion Reports		

Map Key	Direction	Distance (mi)	Distance (ft)	Elevation (ft)	DB
54	SSW	0.59	3,101.91	91.52	WATER WELLS

WCR No:	WCR2001-004855	City(OSWCR):	SANTA CLARA
City:	SANTA CLARA	County(OSWCR):	Santa Clara
County:	Santa Clara	Decimal Lat(OSWCR):	37.33797
Decimal Latitude:	37.33797	Decim Long(OSWCR):	-121.94118
Decimal Longitude:	-121.94118		
Location:	None		
Location(OSWCR):	None		
Original Source:	California Department of Water Resources - OSWCR(Well Numbers); California Department of Water Resources - Well Completion Reports		

Map Key	Direction	Distance (mi)	Distance (ft)	Elevation (ft)	DB
54	SSW	0.59	3,101.91	91.52	WATER WELLS

WCR No:	WCR2011-001017	City(OSWCR):	SANTA CLARA
City:	SANTA CLARA	County(OSWCR):	Santa Clara
County:	Santa Clara	Decimal Lat(OSWCR):	37.33797
Decimal Latitude:	37.33797	Decim Long(OSWCR):	-121.94118
Decimal Longitude:	-121.94118		
Location:	28 WASHINGTON ST		
Location(OSWCR):	28 WASHINGTON ST		
Original Source:	California Department of Water Resources - OSWCR(Well Numbers); California Department of Water Resources - Well Completion Reports		

Wells and Additional Sources Detail Report

Map Key	Direction	Distance (mi)	Distance (ft)	Elevation (ft)	DB
54	SSW	0.59	3,101.91	91.52	WATER WELLS

WCR No:	WCR2015-000161	City(OSWCR):	SANTA CLARA
City:	SANTA CLARA	County(OSWCR):	Santa Clara
County:	Santa Clara	Decimal Lat(OSWCR):	37.33797
Decimal Latitude:	37.33797	Decim Long(OSWCR):	-121.94118
Decimal Longitude:	-121.94118		
Location:	53 WASHINGTON ST		
Location(OSWCR):	53 WASHINGTON ST		
Original Source:	California Department of Water Resources - OSWCR(Well Numbers); California Department of Water Resources - Well Completion Reports		

Map Key	Direction	Distance (mi)	Distance (ft)	Elevation (ft)	DB
54	SSW	0.59	3,101.91	91.52	WATER WELLS

WCR No:	WCR1992-003221	City(OSWCR):	SANTA CLARA
City:	SANTA CLARA	County(OSWCR):	Santa Clara
County:	Santa Clara	Decimal Lat(OSWCR):	37.33797
Decimal Latitude:	37.33797	Decim Long(OSWCR):	-121.94118
Decimal Longitude:	-121.94118		
Location:	None		
Location(OSWCR):	None		
Original Source:	California Department of Water Resources - OSWCR(Well Numbers); California Department of Water Resources - Well Completion Reports		

Map Key	Direction	Distance (mi)	Distance (ft)	Elevation (ft)	DB
54	SSW	0.59	3,101.91	91.52	WATER WELLS

WCR No:	WCR2011-001230	City(OSWCR):	SANTA CLARA
City:	SANTA CLARA	County(OSWCR):	Santa Clara
County:	Santa Clara	Decimal Lat(OSWCR):	37.33797
Decimal Latitude:	37.33797	Decim Long(OSWCR):	-121.94118
Decimal Longitude:	-121.94118		
Location:	28 WASHINGTON ST		
Location(OSWCR):	28 WASHINGTON ST		
Original Source:	California Department of Water Resources - OSWCR(Well Numbers); California Department of Water Resources - Well Completion Reports		

Map Key	Direction	Distance (mi)	Distance (ft)	Elevation (ft)	DB
54	SSW	0.59	3,101.91	91.52	WATER WELLS

WCR No:	WCR1999-002704	City(OSWCR):	SANTA CLARA
City:	SANTA CLARA	County(OSWCR):	Santa Clara
County:	Santa Clara	Decimal Lat(OSWCR):	37.33797
Decimal Latitude:	37.33797	Decim Long(OSWCR):	-121.94118

Decimal Longitude: -121.94118
Location: None
Location(OSWCR): None
Original Source: California Department of Water Resources - OSWCR(Well Numbers); California Department of Water Resources - Well Completion Reports

Map Key	Direction	Distance (mi)	Distance (ft)	Elevation (ft)	DB
54	SSW	0.59	3,101.91	91.52	WATER WELLS

WCR No: WCR1993-007101
City: SANTA CLARA
County: Santa Clara
Decimal Latitude: 37.33797
Decimal Longitude: -121.94118
Location: None
Location(OSWCR): None
City(OSWCR): SANTA CLARA
County(OSWCR): Santa Clara
Decimal Lat(OSWCR): 37.33797
Decim Long(OSWCR): -121.94118
Original Source: California Department of Water Resources - OSWCR(Well Numbers); California Department of Water Resources - Well Completion Reports

Map Key	Direction	Distance (mi)	Distance (ft)	Elevation (ft)	DB
54	SSW	0.59	3,101.91	91.52	WATER WELLS

WCR No: WCR2002-004928
City: SANTA CLARA
County: Santa Clara
Decimal Latitude: 37.33797
Decimal Longitude: -121.94118
Location: None
Location(OSWCR): None
City(OSWCR): SANTA CLARA
County(OSWCR): Santa Clara
Decimal Lat(OSWCR): 37.33797
Decim Long(OSWCR): -121.94118
Original Source: California Department of Water Resources - OSWCR(Well Numbers); California Department of Water Resources - Well Completion Reports

Map Key	Direction	Distance (mi)	Distance (ft)	Elevation (ft)	DB
54	SSW	0.59	3,101.91	91.52	WATER WELLS

WCR No: WCR1991-007647
City: SANTA CLARA
County: Santa Clara
Decimal Latitude: 37.33797
Decimal Longitude: -121.94118
Location: None
Location(OSWCR): None
City(OSWCR): SANTA CLARA
County(OSWCR): Santa Clara
Decimal Lat(OSWCR): 37.33797
Decim Long(OSWCR): -121.94118
Original Source: California Department of Water Resources - OSWCR(Well Numbers); California Department of Water Resources - Well Completion Reports

Map Key	Direction	Distance (mi)	Distance (ft)	Elevation (ft)	DB
54	SSW	0.59	3,101.91	91.52	WATER WELLS

WCR No:	WCR1993-007097	City(OSWCR):	SANTA CLARA
City:	SANTA CLARA	County(OSWCR):	Santa Clara
County:	Santa Clara	Decimal Lat(OSWCR):	37.33797
Decimal Latitude:	37.33797	Decim Long(OSWCR):	-121.94118
Decimal Longitude:	-121.94118		
Location:	None		
Location(OSWCR):	None		
Original Source:	California Department of Water Resources - OSWCR(Well Numbers); California Department of Water Resources - Well Completion Reports		

Map Key	Direction	Distance (mi)	Distance (ft)	Elevation (ft)	DB
54	SSW	0.59	3,101.91	91.52	WATER WELLS

WCR No:	WCR2004-002479	City(OSWCR):	SAN JOSE
City:	SAN JOSE	County(OSWCR):	Santa Clara
County:	Santa Clara	Decimal Lat(OSWCR):	37.33797
Decimal Latitude:	37.33797	Decim Long(OSWCR):	-121.94118
Decimal Longitude:	-121.94118		
Location:	910 BASCOM AVE		
Location(OSWCR):	910 BASCOM AVE		
Original Source:	California Department of Water Resources - OSWCR(Well Numbers); California Department of Water Resources - Well Completion Reports		

Map Key	Direction	Distance (mi)	Distance (ft)	Elevation (ft)	DB
54	SSW	0.59	3,101.91	91.52	WATER WELLS

WCR No:	WCR1991-001092	City(OSWCR):	SANTA CLARA
City:	SANTA CLARA	County(OSWCR):	Santa Clara
County:	Santa Clara	Decimal Lat(OSWCR):	37.33797
Decimal Latitude:	37.33797	Decim Long(OSWCR):	-121.94118
Decimal Longitude:	-121.94118		
Location:	None		
Location(OSWCR):	None		
Original Source:	California Department of Water Resources - OSWCR(Well Numbers); California Department of Water Resources - Well Completion Reports		

Map Key	Direction	Distance (mi)	Distance (ft)	Elevation (ft)	DB
54	SSW	0.59	3,101.91	91.52	WATER WELLS

WCR No:	WCR2004-002482	City(OSWCR):	SAN JOSE
City:	SAN JOSE	County(OSWCR):	Santa Clara
County:	Santa Clara	Decimal Lat(OSWCR):	37.33797
Decimal Latitude:	37.33797	Decim Long(OSWCR):	-121.94118
Decimal Longitude:	-121.94118		
Location:	910 BASCOM AVE		

Location(OSWCR): 910 BASCOM AVE
Original Source: California Department of Water Resources - OSWCR(Well Numbers); California Department of Water Resources - Well Completion Reports

Map Key	Direction	Distance (mi)	Distance (ft)	Elevation (ft)	DB
54	SSW	0.59	3,101.91	91.52	WATER WELLS

WCR No: WCR2000-002548
City: SANTA CLARA
County: Santa Clara
Decimal Latitude: 37.33797
Decimal Longitude: -121.94118
Location: None
Location(OSWCR): None
City(OSWCR): SANTA CLARA
County(OSWCR): Santa Clara
Decimal Lat(OSWCR): 37.33797
Decim Long(OSWCR): -121.94118
Original Source: California Department of Water Resources - OSWCR(Well Numbers); California Department of Water Resources - Well Completion Reports

Map Key	Direction	Distance (mi)	Distance (ft)	Elevation (ft)	DB
54	SSW	0.59	3,101.91	91.52	WATER WELLS

WCR No: WCR2000-004742
City: SANTA CLARA
County: Santa Clara
Decimal Latitude: 37.33797
Decimal Longitude: -121.94118
Location: None
Location(OSWCR): None
City(OSWCR): SANTA CLARA
County(OSWCR): Santa Clara
Decimal Lat(OSWCR): 37.33797
Decim Long(OSWCR): -121.94118
Original Source: California Department of Water Resources - OSWCR(Well Numbers); California Department of Water Resources - Well Completion Reports

Map Key	Direction	Distance (mi)	Distance (ft)	Elevation (ft)	DB
54	SSW	0.59	3,101.91	91.52	WATER WELLS

WCR No: WCR1994-004710
City: SANTA CLARA
County: Santa Clara
Decimal Latitude: 37.33797
Decimal Longitude: -121.94118
Location: None
Location(OSWCR): None
City(OSWCR): SANTA CLARA
County(OSWCR): Santa Clara
Decimal Lat(OSWCR): 37.33797
Decim Long(OSWCR): -121.94118
Original Source: California Department of Water Resources - OSWCR(Well Numbers); California Department of Water Resources - Well Completion Reports

Map Key	Direction	Distance (mi)	Distance (ft)	Elevation (ft)	DB
54	SSW	0.59	3,101.91	91.52	WATER WELLS

Wells and Additional Sources Detail Report

WCR No:	WCR1992-003223	City(OSWCR):	SANTA CLARA
City:	SANTA CLARA	County(OSWCR):	Santa Clara
County:	Santa Clara	Decimal Lat(OSWCR):	37.33797
Decimal Latitude:	37.33797	Decim Long(OSWCR):	-121.94118
Decimal Longitude:	-121.94118		
Location:	None		
Location(OSWCR):	None		
Original Source:	California Department of Water Resources - OSWCR(Well Numbers); California Department of Water Resources - Well Completion Reports		

Map Key	Direction	Distance (mi)	Distance (ft)	Elevation (ft)	DB
54	SSW	0.59	3,101.91	91.52	WATER WELLS

WCR No:	WCR2004-002484	City(OSWCR):	SAN JOSE
City:	SAN JOSE	County(OSWCR):	Santa Clara
County:	Santa Clara	Decimal Lat(OSWCR):	37.33797
Decimal Latitude:	37.33797	Decim Long(OSWCR):	-121.94118
Decimal Longitude:	-121.94118		
Location:	910 BASCOM AVE		
Location(OSWCR):	910 BASCOM AVE		
Original Source:	California Department of Water Resources - OSWCR(Well Numbers); California Department of Water Resources - Well Completion Reports		

Map Key	Direction	Distance (mi)	Distance (ft)	Elevation (ft)	DB
54	SSW	0.59	3,101.91	91.52	WATER WELLS

WCR No:	WCR1991-001094	City(OSWCR):	SANTA CLARA
City:	SANTA CLARA	County(OSWCR):	Santa Clara
County:	Santa Clara	Decimal Lat(OSWCR):	37.33797
Decimal Latitude:	37.33797	Decim Long(OSWCR):	-121.94118
Decimal Longitude:	-121.94118		
Location:	None		
Location(OSWCR):	None		
Original Source:	California Department of Water Resources - OSWCR(Well Numbers); California Department of Water Resources - Well Completion Reports		

Map Key	Direction	Distance (mi)	Distance (ft)	Elevation (ft)	DB
54	SSW	0.59	3,101.91	91.52	WATER WELLS

WCR No:	WCR2011-001014	City(OSWCR):	SANTA CLARA
City:	SANTA CLARA	County(OSWCR):	Santa Clara
County:	Santa Clara	Decimal Lat(OSWCR):	37.33797
Decimal Latitude:	37.33797	Decim Long(OSWCR):	-121.94118
Decimal Longitude:	-121.94118		
Location:	28 WASHINGTON ST		
Location(OSWCR):	28 WASHINGTON ST		
Original Source:	California Department of Water Resources - OSWCR(Well Numbers); California Department of Water		

Resources - Well Completion Reports

Map Key	Direction	Distance (mi)	Distance (ft)	Elevation (ft)	DB
54	SSW	0.59	3,101.91	91.52	WATER WELLS

WCR No:	WCR1999-006880	City(OSWCR):	SAN JOSE
City:	SAN JOSE	County(OSWCR):	Santa Clara
County:	Santa Clara	Decimal Lat(OSWCR):	37.33797
Decimal Latitude:	37.33797	Decim Long(OSWCR):	-121.94118
Decimal Longitude:	-121.94118		
Location:	None		
Location(OSWCR):	None		
Original Source:	California Department of Water Resources - OSWCR(Well Numbers); California Department of Water Resources - Well Completion Reports		

Map Key	Direction	Distance (mi)	Distance (ft)	Elevation (ft)	DB
54	SSW	0.59	3,101.91	91.52	WATER WELLS

WCR No:	WCR1991-003838	City(OSWCR):	SANTA CLARA
City:	SANTA CLARA	County(OSWCR):	Santa Clara
County:	Santa Clara	Decimal Lat(OSWCR):	37.33797
Decimal Latitude:	37.33797	Decim Long(OSWCR):	-121.94118
Decimal Longitude:	-121.94118		
Location:	None		
Location(OSWCR):	None		
Original Source:	California Department of Water Resources - OSWCR(Well Numbers); California Department of Water Resources - Well Completion Reports		

Map Key	Direction	Distance (mi)	Distance (ft)	Elevation (ft)	DB
54	SSW	0.59	3,101.91	91.52	WATER WELLS

WCR No:	WCR2000-007159	City(OSWCR):	SANTA CLARA
City:	SANTA CLARA	County(OSWCR):	Santa Clara
County:	Santa Clara	Decimal Lat(OSWCR):	37.33797
Decimal Latitude:	37.33797	Decim Long(OSWCR):	-121.94118
Decimal Longitude:	-121.94118		
Location:	None		
Location(OSWCR):	None		
Original Source:	California Department of Water Resources - OSWCR(Well Numbers); California Department of Water Resources - Well Completion Reports		

Map Key	Direction	Distance (mi)	Distance (ft)	Elevation (ft)	DB
54	SSW	0.59	3,101.91	91.52	WATER WELLS

WCR No:	WCR2003-002772	City(OSWCR):	SABTA CLARA
City:	SABTA CLARA	County(OSWCR):	Santa Clara

County:	Santa Clara	Decimal Lat(OSWCR):	37.33797
Decimal Latitude:	37.33797	Decim Long(OSWCR):	-121.94118
Decimal Longitude:	-121.94118		
Location:	None		
Location(OSWCR):	None		
Original Source:	California Department of Water Resources - OSWCR(Well Numbers); California Department of Water Resources - Well Completion Reports		

Map Key	Direction	Distance (mi)	Distance (ft)	Elevation (ft)	DB
54	SSW	0.59	3,101.91	91.52	WATER WELLS

WCR No:	WCR1990-009793	City(OSWCR):	SANTA CLARA
City:	SANTA CLARA	County(OSWCR):	Santa Clara
County:	Santa Clara	Decimal Lat(OSWCR):	37.33797
Decimal Latitude:	37.33797	Decim Long(OSWCR):	-121.94118
Decimal Longitude:	-121.94118		
Location:	None		
Location(OSWCR):	None		
Original Source:	California Department of Water Resources - OSWCR(Well Numbers); California Department of Water Resources - Well Completion Reports		

Map Key	Direction	Distance (mi)	Distance (ft)	Elevation (ft)	DB
54	SSW	0.59	3,101.91	91.52	WATER WELLS

WCR No:	WCR1984-004536	City(OSWCR):	SANTA CLARA
City:	SANTA CLARA	County(OSWCR):	Santa Clara
County:	Santa Clara	Decimal Lat(OSWCR):	37.33797
Decimal Latitude:	37.33797	Decim Long(OSWCR):	-121.94118
Decimal Longitude:	-121.94118		
Location:	None		
Location(OSWCR):	None		
Original Source:	California Department of Water Resources - OSWCR(Well Numbers); California Department of Water Resources - Well Completion Reports		

Map Key	Direction	Distance (mi)	Distance (ft)	Elevation (ft)	DB
54	SSW	0.59	3,101.91	91.52	WATER WELLS

WCR No:	WCR0211214	City(OSWCR):	None
City:	None	County(OSWCR):	Santa Clara
County:	Santa Clara	Decimal Lat(OSWCR):	37.33797
Decimal Latitude:	37.33797	Decim Long(OSWCR):	-121.94118
Decimal Longitude:	-121.94118		
Location:	None		
Location(OSWCR):	None		
Original Source:	California Department of Water Resources - OSWCR(Well Numbers); California Department of Water Resources - Well Completion Reports		

Wells and Additional Sources Detail Report

Map Key	Direction	Distance (mi)	Distance (ft)	Elevation (ft)	DB
54	SSW	0.59	3,101.91	91.52	WATER WELLS

WCR No:	WCR0015844	City(OSWCR):	None
City:	None	County(OSWCR):	Santa Clara
County:	Santa Clara	Decimal Lat(OSWCR):	37.33797
Decimal Latitude:	37.33797	Decim Long(OSWCR):	-121.94118
Decimal Longitude:	-121.94118		
Location:	None		
Location(OSWCR):	None		
Original Source:	California Department of Water Resources - OSWCR(Well Numbers); California Department of Water Resources - Well Completion Reports		

Map Key	Direction	Distance (mi)	Distance (ft)	Elevation (ft)	DB
54	SSW	0.59	3,101.91	91.52	WATER WELLS

WCR No:	WCR2008-005275	City(OSWCR):	SANTA CLARA
City:	SANTA CLARA	County(OSWCR):	Santa Clara
County:	Santa Clara	Decimal Lat(OSWCR):	37.33797
Decimal Latitude:	37.33797	Decim Long(OSWCR):	-121.94118
Decimal Longitude:	-121.94118		
Location:	28 WASHINGTON ST		
Location(OSWCR):	28 WASHINGTON ST		
Original Source:	California Department of Water Resources - OSWCR(Well Numbers); California Department of Water Resources - Well Completion Reports		

Map Key	Direction	Distance (mi)	Distance (ft)	Elevation (ft)	DB
54	SSW	0.59	3,101.91	91.52	WATER WELLS

WCR No:	WCR0291960	City(OSWCR):	SANTA CLARA
City:	SANTA CLARA	County(OSWCR):	Santa Clara
County:	Santa Clara	Decimal Lat(OSWCR):	37.33797
Decimal Latitude:	37.33797	Decim Long(OSWCR):	-121.94118
Decimal Longitude:	-121.94118		
Location:	None		
Location(OSWCR):	None		
Original Source:	California Department of Water Resources - OSWCR(Well Numbers); California Department of Water Resources - Well Completion Reports		

Map Key	Direction	Distance (mi)	Distance (ft)	Elevation (ft)	DB
54	SSW	0.59	3,101.91	91.52	WATER WELLS

WCR No:	WCR1993-007098	City(OSWCR):	SANTA CLARA
City:	SANTA CLARA	County(OSWCR):	Santa Clara
County:	Santa Clara	Decimal Lat(OSWCR):	37.33797
Decimal Latitude:	37.33797	Decim Long(OSWCR):	-121.94118

Decimal Longitude: -121.94118
Location: None
Location(OSWCR): None
Original Source: California Department of Water Resources - OSWCR(Well Numbers); California Department of Water Resources - Well Completion Reports

Map Key	Direction	Distance (mi)	Distance (ft)	Elevation (ft)	DB
54	SSW	0.59	3,101.91	91.52	WATER WELLS

WCR No: WCR1994-004696
City: SANTA CLARA
County: Santa Clara
Decimal Latitude: 37.33797
Decimal Longitude: -121.94118
Location: None
Location(OSWCR): None
City(OSWCR): SANTA CLARA
County(OSWCR): Santa Clara
Decimal Lat(OSWCR): 37.33797
Decim Long(OSWCR): -121.94118
Original Source: California Department of Water Resources - OSWCR(Well Numbers); California Department of Water Resources - Well Completion Reports

Map Key	Direction	Distance (mi)	Distance (ft)	Elevation (ft)	DB
54	SSW	0.59	3,101.91	91.52	WATER WELLS

WCR No: WCR1991-005471
City: SANTA CLARA
County: Santa Clara
Decimal Latitude: 37.33797
Decimal Longitude: -121.94118
Location: None
Location(OSWCR): None
City(OSWCR): SANTA CLARA
County(OSWCR): Santa Clara
Decimal Lat(OSWCR): 37.33797
Decim Long(OSWCR): -121.94118
Original Source: California Department of Water Resources - OSWCR(Well Numbers); California Department of Water Resources - Well Completion Reports

Map Key	Direction	Distance (mi)	Distance (ft)	Elevation (ft)	DB
54	SSW	0.59	3,101.91	91.52	WATER WELLS

WCR No: WCR1996-004422
City: SAN JOSE
County: Santa Clara
Decimal Latitude: 37.33797
Decimal Longitude: -121.94118
Location: 910 N. BASCOM
Location(OSWCR): 910 N. BASCOM
City(OSWCR): SAN JOSE
County(OSWCR): Santa Clara
Decimal Lat(OSWCR): 37.33797
Decim Long(OSWCR): -121.94118
Original Source: California Department of Water Resources - OSWCR(Well Numbers); California Department of Water Resources - Well Completion Reports

Map Key	Direction	Distance (mi)	Distance (ft)	Elevation (ft)	DB
54	SSW	0.59	3,101.91	91.52	WATER WELLS

WCR No:	WCR1991-003629	City(OSWCR):	SAN JOSE
City:	SAN JOSE	County(OSWCR):	Santa Clara
County:	Santa Clara	Decimal Lat(OSWCR):	37.33797
Decimal Latitude:	37.33797	Decim Long(OSWCR):	-121.94118
Decimal Longitude:	-121.94118		
Location:	None		
Location(OSWCR):	None		
Original Source:	California Department of Water Resources - OSWCR(Well Numbers); California Department of Water Resources - Well Completion Reports		

Map Key	Direction	Distance (mi)	Distance (ft)	Elevation (ft)	DB
54	SSW	0.59	3,101.91	91.52	WATER WELLS

WCR No:	WCR0298515	City(OSWCR):	None
City:	None	County(OSWCR):	Santa Clara
County:	Santa Clara	Decimal Lat(OSWCR):	37.33797
Decimal Latitude:	37.33797	Decim Long(OSWCR):	-121.94118
Decimal Longitude:	-121.94118		
Location:	None		
Location(OSWCR):	None		
Original Source:	California Department of Water Resources - OSWCR(Well Numbers); California Department of Water Resources - Well Completion Reports		

Map Key	Direction	Distance (mi)	Distance (ft)	Elevation (ft)	DB
54	SSW	0.59	3,101.91	91.52	WATER WELLS

WCR No:	WCR2002-004193	City(OSWCR):	SAN JOSE
City:	SAN JOSE	County(OSWCR):	Santa Clara
County:	Santa Clara	Decimal Lat(OSWCR):	37.33797
Decimal Latitude:	37.33797	Decim Long(OSWCR):	-121.94118
Decimal Longitude:	-121.94118		
Location:	None		
Location(OSWCR):	None		
Original Source:	California Department of Water Resources - OSWCR(Well Numbers); California Department of Water Resources - Well Completion Reports		

Map Key	Direction	Distance (mi)	Distance (ft)	Elevation (ft)	DB
54	SSW	0.59	3,101.91	91.52	WATER WELLS

WCR No:	WCR1984-004535	City(OSWCR):	SANTA CLARA
City:	SANTA CLARA	County(OSWCR):	Santa Clara
County:	Santa Clara	Decimal Lat(OSWCR):	37.33797
Decimal Latitude:	37.33797	Decim Long(OSWCR):	-121.94118
Decimal Longitude:	-121.94118		
Location:	None		

Location(OSWCR): None
Original Source: California Department of Water Resources - OSWCR(Well Numbers); California Department of Water Resources - Well Completion Reports

Map Key	Direction	Distance (mi)	Distance (ft)	Elevation (ft)	DB
54	SSW	0.59	3,101.91	91.52	WATER WELLS

WCR No: WCR0026821
City: None
County: Santa Clara
Decimal Latitude: 37.33797
Decimal Longitude: -121.94118
Location: None
Location(OSWCR): None
City(OSWCR): None
County(OSWCR): Santa Clara
Decimal Lat(OSWCR): 37.33797
Decim Long(OSWCR): -121.94118
Original Source: California Department of Water Resources - OSWCR(Well Numbers); California Department of Water Resources - Well Completion Reports

Map Key	Direction	Distance (mi)	Distance (ft)	Elevation (ft)	DB
54	SSW	0.59	3,101.91	91.52	WATER WELLS

WCR No: WCR0270202
City: None
County: Santa Clara
Decimal Latitude: 37.33797
Decimal Longitude: -121.94118
Location: None
Location(OSWCR): None
City(OSWCR): None
County(OSWCR): Santa Clara
Decimal Lat(OSWCR): 37.33797
Decim Long(OSWCR): -121.94118
Original Source: California Department of Water Resources - OSWCR(Well Numbers); California Department of Water Resources - Well Completion Reports

Map Key	Direction	Distance (mi)	Distance (ft)	Elevation (ft)	DB
54	SSW	0.59	3,101.91	91.52	WATER WELLS

WCR No: WCR0030804
City: None
County: Santa Clara
Decimal Latitude: 37.33797
Decimal Longitude: -121.94118
Location: None
Location(OSWCR): None
City(OSWCR): None
County(OSWCR): Santa Clara
Decimal Lat(OSWCR): 37.33797
Decim Long(OSWCR): -121.94118
Original Source: California Department of Water Resources - OSWCR(Well Numbers); California Department of Water Resources - Well Completion Reports

Map Key	Direction	Distance (mi)	Distance (ft)	Elevation (ft)	DB
54	SSW	0.59	3,101.91	91.52	WATER WELLS

WCR No:	WCR0212088	City(OSWCR):	None
City:	None	County(OSWCR):	Santa Clara
County:	Santa Clara	Decimal Lat(OSWCR):	37.33797
Decimal Latitude:	37.33797	Decim Long(OSWCR):	-121.94118
Decimal Longitude:	-121.94118		
Location:	None		
Location(OSWCR):	None		
Original Source:	California Department of Water Resources - OSWCR(Well Numbers); California Department of Water Resources - Well Completion Reports		

Map Key	Direction	Distance (mi)	Distance (ft)	Elevation (ft)	DB
54	SSW	0.59	3,101.91	91.52	WATER WELLS

WCR No:	WCR0265438	City(OSWCR):	None
City:	None	County(OSWCR):	Santa Clara
County:	Santa Clara	Decimal Lat(OSWCR):	37.33797
Decimal Latitude:	37.33797	Decim Long(OSWCR):	-121.94118
Decimal Longitude:	-121.94118		
Location:	ALVISO ST & CIRCLE DR		
Location(OSWCR):	ALVISO ST & CIRCLE DR		
Original Source:	California Department of Water Resources - OSWCR(Well Numbers); California Department of Water Resources - Well Completion Reports		

Map Key	Direction	Distance (mi)	Distance (ft)	Elevation (ft)	DB
54	SSW	0.59	3,101.91	91.52	WATER WELLS

WCR No:	WCR0014941	City(OSWCR):	None
City:	None	County(OSWCR):	Santa Clara
County:	Santa Clara	Decimal Lat(OSWCR):	37.33797
Decimal Latitude:	37.33797	Decim Long(OSWCR):	-121.94118
Decimal Longitude:	-121.94118		
Location:	None		
Location(OSWCR):	None		
Original Source:	California Department of Water Resources - OSWCR(Well Numbers); California Department of Water Resources - Well Completion Reports		

Map Key	Direction	Distance (mi)	Distance (ft)	Elevation (ft)	DB
54	SSW	0.59	3,101.91	91.52	WATER WELLS

WCR No:	WCR1999-003833	City(OSWCR):	SAN JOSE
City:	SAN JOSE	County(OSWCR):	Santa Clara
County:	Santa Clara	Decimal Lat(OSWCR):	37.33797
Decimal Latitude:	37.33797	Decim Long(OSWCR):	-121.94118
Decimal Longitude:	-121.94118		
Location:	None		
Location(OSWCR):	None		
Original Source:	California Department of Water Resources - OSWCR(Well Numbers); California Department of Water		

Resources - Well Completion Reports

Map Key	Direction	Distance (mi)	Distance (ft)	Elevation (ft)	DB
54	SSW	0.59	3,101.91	91.52	WATER WELLS

WCR No:	WCR1992-009840	City(OSWCR):	SANTA CLARA
City:	SANTA CLARA	County(OSWCR):	Santa Clara
County:	Santa Clara	Decimal Lat(OSWCR):	37.33797
Decimal Latitude:	37.33797	Decim Long(OSWCR):	-121.94118
Decimal Longitude:	-121.94118		
Location:	None		
Location(OSWCR):	None		
Original Source:	California Department of Water Resources - OSWCR(Well Numbers); California Department of Water Resources - Well Completion Reports		

Map Key	Direction	Distance (mi)	Distance (ft)	Elevation (ft)	DB
54	SSW	0.59	3,101.91	91.52	WATER WELLS

WCR No:	WCR1999-002703	City(OSWCR):	SANTA CLARA
City:	SANTA CLARA	County(OSWCR):	Santa Clara
County:	Santa Clara	Decimal Lat(OSWCR):	37.33797
Decimal Latitude:	37.33797	Decim Long(OSWCR):	-121.94118
Decimal Longitude:	-121.94118		
Location:	None		
Location(OSWCR):	None		
Original Source:	California Department of Water Resources - OSWCR(Well Numbers); California Department of Water Resources - Well Completion Reports		

Map Key	Direction	Distance (mi)	Distance (ft)	Elevation (ft)	DB
54	SSW	0.59	3,101.91	91.52	WATER WELLS

WCR No:	WCR2010-002833	City(OSWCR):	SANTA CLARA
City:	SANTA CLARA	County(OSWCR):	Santa Clara
County:	Santa Clara	Decimal Lat(OSWCR):	37.33797
Decimal Latitude:	37.33797	Decim Long(OSWCR):	-121.94118
Decimal Longitude:	-121.94118		
Location:	28 WASHINGTON ST		
Location(OSWCR):	28 WASHINGTON ST		
Original Source:	California Department of Water Resources - OSWCR(Well Numbers); California Department of Water Resources - Well Completion Reports		

Map Key	Direction	Distance (mi)	Distance (ft)	Elevation (ft)	DB
54	SSW	0.59	3,101.91	91.52	WATER WELLS

WCR No:	WCR1991-003631	City(OSWCR):	SAN JOSE
City:	SAN JOSE	County(OSWCR):	Santa Clara

County:	Santa Clara	Decimal Lat(OSWCR):	37.33797
Decimal Latitude:	37.33797	Decim Long(OSWCR):	-121.94118
Decimal Longitude:	-121.94118		
Location:	None		
Location(OSWCR):	None		
Original Source:	California Department of Water Resources - OSWCR(Well Numbers); California Department of Water Resources - Well Completion Reports		

Map Key	Direction	Distance (mi)	Distance (ft)	Elevation (ft)	DB
54	SSW	0.59	3,101.91	91.52	WATER WELLS

WCR No:	WCR1995-001218	City(OSWCR):	SAN JOSE
City:	SAN JOSE	County(OSWCR):	Santa Clara
County:	Santa Clara	Decimal Lat(OSWCR):	37.33797
Decimal Latitude:	37.33797	Decim Long(OSWCR):	-121.94118
Decimal Longitude:	-121.94118		
Location:	None		
Location(OSWCR):	None		
Original Source:	California Department of Water Resources - OSWCR(Well Numbers); California Department of Water Resources - Well Completion Reports		

Map Key	Direction	Distance (mi)	Distance (ft)	Elevation (ft)	DB
54	SSW	0.59	3,101.91	91.52	WATER WELLS

WCR No:	WCR2000-004737	City(OSWCR):	SANTA CLARA
City:	SANTA CLARA	County(OSWCR):	Santa Clara
County:	Santa Clara	Decimal Lat(OSWCR):	37.33797
Decimal Latitude:	37.33797	Decim Long(OSWCR):	-121.94118
Decimal Longitude:	-121.94118		
Location:	None		
Location(OSWCR):	None		
Original Source:	California Department of Water Resources - OSWCR(Well Numbers); California Department of Water Resources - Well Completion Reports		

Map Key	Direction	Distance (mi)	Distance (ft)	Elevation (ft)	DB
54	SSW	0.59	3,101.91	91.52	WATER WELLS

WCR No:	WCR2001-004858	City(OSWCR):	SANTA CLARA
City:	SANTA CLARA	County(OSWCR):	Santa Clara
County:	Santa Clara	Decimal Lat(OSWCR):	37.33797
Decimal Latitude:	37.33797	Decim Long(OSWCR):	-121.94118
Decimal Longitude:	-121.94118		
Location:	None		
Location(OSWCR):	None		
Original Source:	California Department of Water Resources - OSWCR(Well Numbers); California Department of Water Resources - Well Completion Reports		

Wells and Additional Sources Detail Report

Map Key	Direction	Distance (mi)	Distance (ft)	Elevation (ft)	DB
54	SSW	0.59	3,101.91	91.52	WATER WELLS

WCR No:	WCR1992-005154	City(OSWCR):	SANTA CLARA
City:	SANTA CLARA	County(OSWCR):	Santa Clara
County:	Santa Clara	Decimal Lat(OSWCR):	37.33797
Decimal Latitude:	37.33797	Decim Long(OSWCR):	-121.94118
Decimal Longitude:	-121.94118		
Location:	None		
Location(OSWCR):	None		
Original Source:	California Department of Water Resources - OSWCR(Well Numbers); California Department of Water Resources - Well Completion Reports		

Map Key	Direction	Distance (mi)	Distance (ft)	Elevation (ft)	DB
54	SSW	0.59	3,101.91	91.52	WATER WELLS

WCR No:	WCR2001-004887	City(OSWCR):	SANTA CLARA
City:	SANTA CLARA	County(OSWCR):	Santa Clara
County:	Santa Clara	Decimal Lat(OSWCR):	37.33797
Decimal Latitude:	37.33797	Decim Long(OSWCR):	-121.94118
Decimal Longitude:	-121.94118		
Location:	None		
Location(OSWCR):	None		
Original Source:	California Department of Water Resources - OSWCR(Well Numbers); California Department of Water Resources - Well Completion Reports		

Map Key	Direction	Distance (mi)	Distance (ft)	Elevation (ft)	DB
54	SSW	0.59	3,101.91	91.52	WATER WELLS

WCR No:	WCR2010-002838	City(OSWCR):	SANTA CLARA
City:	SANTA CLARA	County(OSWCR):	Santa Clara
County:	Santa Clara	Decimal Lat(OSWCR):	37.33797
Decimal Latitude:	37.33797	Decim Long(OSWCR):	-121.94118
Decimal Longitude:	-121.94118		
Location:	28 WASHINGTON ST		
Location(OSWCR):	28 WASHINGTON ST		
Original Source:	California Department of Water Resources - OSWCR(Well Numbers); California Department of Water Resources - Well Completion Reports		

Map Key	Direction	Distance (mi)	Distance (ft)	Elevation (ft)	DB
54	SSW	0.59	3,101.91	91.52	WATER WELLS

WCR No:	WCR1988-002118	City(OSWCR):	SANTA CLARA
City:	SANTA CLARA	County(OSWCR):	Santa Clara
County:	Santa Clara	Decimal Lat(OSWCR):	37.33797
Decimal Latitude:	37.33797	Decim Long(OSWCR):	-121.94118

Decimal Longitude: -121.94118
Location: None
Location(OSWCR): None
Original Source: California Department of Water Resources - OSWCR(Well Numbers); California Department of Water Resources - Well Completion Reports

Map Key	Direction	Distance (mi)	Distance (ft)	Elevation (ft)	DB
54	SSW	0.59	3,101.91	91.52	WATER WELLS

WCR No: WCR1999-003831
City: SAN JOSE
County: Santa Clara
Decimal Latitude: 37.33797
Decimal Longitude: -121.94118
Location: None
Location(OSWCR): None
City(OSWCR): SAN JOSE
County(OSWCR): Santa Clara
Decimal Lat(OSWCR): 37.33797
Decim Long(OSWCR): -121.94118
Original Source: California Department of Water Resources - OSWCR(Well Numbers); California Department of Water Resources - Well Completion Reports

Map Key	Direction	Distance (mi)	Distance (ft)	Elevation (ft)	DB
54	SSW	0.59	3,101.91	91.52	WATER WELLS

WCR No: WCR1997-003679
City: SANTA CLARA
County: Santa Clara
Decimal Latitude: 37.33797
Decimal Longitude: -121.94118
Location: None
Location(OSWCR): None
City(OSWCR): SANTA CLARA
County(OSWCR): Santa Clara
Decimal Lat(OSWCR): 37.33797
Decim Long(OSWCR): -121.94118
Original Source: California Department of Water Resources - OSWCR(Well Numbers); California Department of Water Resources - Well Completion Reports

Map Key	Direction	Distance (mi)	Distance (ft)	Elevation (ft)	DB
54	SSW	0.59	3,101.91	91.52	WATER WELLS

WCR No: WCR2011-001228
City: SANTA CLARA
County: Santa Clara
Decimal Latitude: 37.33797
Decimal Longitude: -121.94118
Location: 28 WASHINGTON ST
Location(OSWCR): 28 WASHINGTON ST
City(OSWCR): SANTA CLARA
County(OSWCR): Santa Clara
Decimal Lat(OSWCR): 37.33797
Decim Long(OSWCR): -121.94118
Original Source: California Department of Water Resources - OSWCR(Well Numbers); California Department of Water Resources - Well Completion Reports

Map Key	Direction	Distance (mi)	Distance (ft)	Elevation (ft)	DB
54	SSW	0.59	3,101.91	91.52	WATER WELLS

WCR No:	WCR1999-002712	City(OSWCR):	SANTA CLARA
City:	SANTA CLARA	County(OSWCR):	Santa Clara
County:	Santa Clara	Decimal Lat(OSWCR):	37.33797
Decimal Latitude:	37.33797	Decim Long(OSWCR):	-121.94118
Decimal Longitude:	-121.94118		
Location:	None		
Location(OSWCR):	None		
Original Source:	California Department of Water Resources - OSWCR(Well Numbers); California Department of Water Resources - Well Completion Reports		

Map Key	Direction	Distance (mi)	Distance (ft)	Elevation (ft)	DB
54	SSW	0.59	3,101.91	91.52	WATER WELLS

WCR No:	WCR2000-007163	City(OSWCR):	SANTA CLARA
City:	SANTA CLARA	County(OSWCR):	Santa Clara
County:	Santa Clara	Decimal Lat(OSWCR):	37.33797
Decimal Latitude:	37.33797	Decim Long(OSWCR):	-121.94118
Decimal Longitude:	-121.94118		
Location:	None		
Location(OSWCR):	None		
Original Source:	California Department of Water Resources - OSWCR(Well Numbers); California Department of Water Resources - Well Completion Reports		

Map Key	Direction	Distance (mi)	Distance (ft)	Elevation (ft)	DB
54	SSW	0.59	3,101.91	91.52	WATER WELLS

WCR No:	WCR2008-004399	City(OSWCR):	SAN JOSE
City:	SAN JOSE	County(OSWCR):	Santa Clara
County:	Santa Clara	Decimal Lat(OSWCR):	37.33797
Decimal Latitude:	37.33797	Decim Long(OSWCR):	-121.94118
Decimal Longitude:	-121.94118		
Location:	910 N BASCOM AVE		
Location(OSWCR):	910 N BASCOM AVE		
Original Source:	California Department of Water Resources - OSWCR(Well Numbers); California Department of Water Resources - Well Completion Reports		

Map Key	Direction	Distance (mi)	Distance (ft)	Elevation (ft)	DB
54	SSW	0.59	3,101.91	91.52	WATER WELLS

WCR No:	WCR0069113	City(OSWCR):	None
City:	None	County(OSWCR):	Santa Clara
County:	Santa Clara	Decimal Lat(OSWCR):	37.33797
Decimal Latitude:	37.33797	Decim Long(OSWCR):	-121.94118
Decimal Longitude:	-121.94118		
Location:	None		

Location(OSWCR): None
Original Source: California Department of Water Resources - OSWCR(Well Numbers); California Department of Water Resources - Well Completion Reports

Map Key	Direction	Distance (mi)	Distance (ft)	Elevation (ft)	DB
54	SSW	0.59	3,101.91	91.52	WATER WELLS

WCR No: WCR2010-002834
City: SANTA CLARA
County: Santa Clara
Decimal Latitude: 37.33797
Decimal Longitude: -121.94118
Location: 28 WASHINGTON ST
Location(OSWCR): 28 WASHINGTON ST
City(OSWCR): SANTA CLARA
County(OSWCR): Santa Clara
Decimal Lat(OSWCR): 37.33797
Decim Long(OSWCR): -121.94118
Original Source: California Department of Water Resources - OSWCR(Well Numbers); California Department of Water Resources - Well Completion Reports

Map Key	Direction	Distance (mi)	Distance (ft)	Elevation (ft)	DB
54	SSW	0.59	3,101.91	91.52	WATER WELLS

WCR No: WCR1991-003836
City: SANTA CLARA
County: Santa Clara
Decimal Latitude: 37.33797
Decimal Longitude: -121.94118
Location: None
Location(OSWCR): None
City(OSWCR): SANTA CLARA
County(OSWCR): Santa Clara
Decimal Lat(OSWCR): 37.33797
Decim Long(OSWCR): -121.94118
Original Source: California Department of Water Resources - OSWCR(Well Numbers); California Department of Water Resources - Well Completion Reports

Map Key	Direction	Distance (mi)	Distance (ft)	Elevation (ft)	DB
54	SSW	0.59	3,101.91	91.52	WATER WELLS

WCR No: WCR1991-005458
City: SANTA CLARA
County: Santa Clara
Decimal Latitude: 37.33797
Decimal Longitude: -121.94118
Location: None
Location(OSWCR): None
City(OSWCR): SANTA CLARA
County(OSWCR): Santa Clara
Decimal Lat(OSWCR): 37.33797
Decim Long(OSWCR): -121.94118
Original Source: California Department of Water Resources - OSWCR(Well Numbers); California Department of Water Resources - Well Completion Reports

Map Key	Direction	Distance (mi)	Distance (ft)	Elevation (ft)	DB
54	SSW	0.59	3,101.91	91.52	WATER WELLS

Wells and Additional Sources Detail Report

WCR No:	WCR1996-002914	City(OSWCR):	SAN JOSE
City:	SAN JOSE	County(OSWCR):	Santa Clara
County:	Santa Clara	Decimal Lat(OSWCR):	37.33797
Decimal Latitude:	37.33797	Decim Long(OSWCR):	-121.94118
Decimal Longitude:	-121.94118		
Location:	910 N. BASCOM		
Location(OSWCR):	910 N. BASCOM		
Original Source:	California Department of Water Resources - OSWCR(Well Numbers); California Department of Water Resources - Well Completion Reports		

Map Key	Direction	Distance (mi)	Distance (ft)	Elevation (ft)	DB
54	SSW	0.59	3,101.91	91.52	WATER WELLS

WCR No:	WCR1994-006702	City(OSWCR):	SANTA CLARA
City:	SANTA CLARA	County(OSWCR):	Santa Clara
County:	Santa Clara	Decimal Lat(OSWCR):	37.33797
Decimal Latitude:	37.33797	Decim Long(OSWCR):	-121.94118
Decimal Longitude:	-121.94118		
Location:	None		
Location(OSWCR):	None		
Original Source:	California Department of Water Resources - OSWCR(Well Numbers); California Department of Water Resources - Well Completion Reports		

Map Key	Direction	Distance (mi)	Distance (ft)	Elevation (ft)	DB
54	SSW	0.59	3,101.91	91.52	WATER WELLS

WCR No:	WCR1999-002711	City(OSWCR):	SANTA CLARA
City:	SANTA CLARA	County(OSWCR):	Santa Clara
County:	Santa Clara	Decimal Lat(OSWCR):	37.33797
Decimal Latitude:	37.33797	Decim Long(OSWCR):	-121.94118
Decimal Longitude:	-121.94118		
Location:	None		
Location(OSWCR):	None		
Original Source:	California Department of Water Resources - OSWCR(Well Numbers); California Department of Water Resources - Well Completion Reports		

Map Key	Direction	Distance (mi)	Distance (ft)	Elevation (ft)	DB
54	SSW	0.59	3,101.91	91.52	WATER WELLS

WCR No:	WCR0072499	City(OSWCR):	None
City:	None	County(OSWCR):	Santa Clara
County:	Santa Clara	Decimal Lat(OSWCR):	37.33797
Decimal Latitude:	37.33797	Decim Long(OSWCR):	-121.94118
Decimal Longitude:	-121.94118		
Location:	None		
Location(OSWCR):	None		
Original Source:	California Department of Water Resources - OSWCR(Well Numbers); California Department of Water		

Resources - Well Completion Reports

Map Key	Direction	Distance (mi)	Distance (ft)	Elevation (ft)	DB
54	SSW	0.59	3,101.91	91.52	WATER WELLS

WCR No:	WCR2015-000160	City(OSWCR):	SANTA CLARA
City:	SANTA CLARA	County(OSWCR):	Santa Clara
County:	Santa Clara	Decimal Lat(OSWCR):	37.33797
Decimal Latitude:	37.33797	Decim Long(OSWCR):	-121.94118
Decimal Longitude:	-121.94118		
Location:	53 WASHINGTON ST		
Location(OSWCR):	53 WASHINGTON ST		
Original Source:	California Department of Water Resources - OSWCR(Well Numbers); California Department of Water Resources - Well Completion Reports		

Map Key	Direction	Distance (mi)	Distance (ft)	Elevation (ft)	DB
54	SSW	0.59	3,101.91	91.52	WATER WELLS

WCR No:	WCR1994-006902	City(OSWCR):	SANTA CLARA
City:	SANTA CLARA	County(OSWCR):	Santa Clara
County:	Santa Clara	Decimal Lat(OSWCR):	37.33797
Decimal Latitude:	37.33797	Decim Long(OSWCR):	-121.94118
Decimal Longitude:	-121.94118		
Location:	None		
Location(OSWCR):	None		
Original Source:	California Department of Water Resources - OSWCR(Well Numbers); California Department of Water Resources - Well Completion Reports		

Map Key	Direction	Distance (mi)	Distance (ft)	Elevation (ft)	DB
54	SSW	0.59	3,101.91	91.52	WATER WELLS

WCR No:	WCR1992-003222	City(OSWCR):	SANTA CLARA
City:	SANTA CLARA	County(OSWCR):	Santa Clara
County:	Santa Clara	Decimal Lat(OSWCR):	37.33797
Decimal Latitude:	37.33797	Decim Long(OSWCR):	-121.94118
Decimal Longitude:	-121.94118		
Location:	None		
Location(OSWCR):	None		
Original Source:	California Department of Water Resources - OSWCR(Well Numbers); California Department of Water Resources - Well Completion Reports		

Map Key	Direction	Distance (mi)	Distance (ft)	Elevation (ft)	DB
54	SSW	0.59	3,101.91	91.52	WATER WELLS

WCR No:	WCR2004-006405	City(OSWCR):	SANTA CLARA
City:	SANTA CLARA	County(OSWCR):	Santa Clara

County:	Santa Clara	Decimal Lat(OSWCR):	37.33797
Decimal Latitude:	37.33797	Decim Long(OSWCR):	-121.94118
Decimal Longitude:	-121.94118		
Location:	200 MONROE ST		
Location(OSWCR):	200 MONROE ST		
Original Source:	California Department of Water Resources - OSWCR(Well Numbers); California Department of Water Resources - Well Completion Reports		

Map Key	Direction	Distance (mi)	Distance (ft)	Elevation (ft)	DB
54	SSW	0.59	3,101.91	91.52	WATER WELLS

WCR No:	WCR1990-009794	City(OSWCR):	SANTA CLARA
City:	SANTA CLARA	County(OSWCR):	Santa Clara
County:	Santa Clara	Decimal Lat(OSWCR):	37.33797
Decimal Latitude:	37.33797	Decim Long(OSWCR):	-121.94118
Decimal Longitude:	-121.94118		
Location:	None		
Location(OSWCR):	None		
Original Source:	California Department of Water Resources - OSWCR(Well Numbers); California Department of Water Resources - Well Completion Reports		

Map Key	Direction	Distance (mi)	Distance (ft)	Elevation (ft)	DB
54	SSW	0.59	3,101.91	91.52	WATER WELLS

WCR No:	WCR1984-002673	City(OSWCR):	SANTA CLARA
City:	SANTA CLARA	County(OSWCR):	Santa Clara
County:	Santa Clara	Decimal Lat(OSWCR):	37.33797
Decimal Latitude:	37.33797	Decim Long(OSWCR):	-121.94118
Decimal Longitude:	-121.94118		
Location:	None		
Location(OSWCR):	None		
Original Source:	California Department of Water Resources - OSWCR(Well Numbers); California Department of Water Resources - Well Completion Reports		

Map Key	Direction	Distance (mi)	Distance (ft)	Elevation (ft)	DB
54	SSW	0.59	3,101.91	91.52	WATER WELLS

WCR No:	WCR0031737	City(OSWCR):	None
City:	None	County(OSWCR):	Santa Clara
County:	Santa Clara	Decimal Lat(OSWCR):	37.33797
Decimal Latitude:	37.33797	Decim Long(OSWCR):	-121.94118
Decimal Longitude:	-121.94118		
Location:	None		
Location(OSWCR):	None		
Original Source:	California Department of Water Resources - OSWCR(Well Numbers); California Department of Water Resources - Well Completion Reports		

Wells and Additional Sources Detail Report

Map Key	Direction	Distance (mi)	Distance (ft)	Elevation (ft)	DB
54	SSW	0.59	3,101.91	91.52	WATER WELLS

WCR No:	WCR0137661	City(OSWCR):	None
City:	None	County(OSWCR):	Santa Clara
County:	Santa Clara	Decimal Lat(OSWCR):	37.33797
Decimal Latitude:	37.33797	Decim Long(OSWCR):	-121.94118
Decimal Longitude:	-121.94118		
Location:	None		
Location(OSWCR):	None		
Original Source:	California Department of Water Resources - OSWCR(Well Numbers); California Department of Water Resources - Well Completion Reports		

Map Key	Direction	Distance (mi)	Distance (ft)	Elevation (ft)	DB
54	SSW	0.59	3,101.91	91.52	WATER WELLS

WCR No:	WCR0326468	City(OSWCR):	None
City:	None	County(OSWCR):	Santa Clara
County:	Santa Clara	Decimal Lat(OSWCR):	37.33797
Decimal Latitude:	37.33797	Decim Long(OSWCR):	-121.94118
Decimal Longitude:	-121.94118		
Location:	None		
Location(OSWCR):	None		
Original Source:	California Department of Water Resources - OSWCR(Well Numbers); California Department of Water Resources - Well Completion Reports		

Map Key	Direction	Distance (mi)	Distance (ft)	Elevation (ft)	DB
54	SSW	0.59	3,101.91	91.52	WATER WELLS

WCR No:	WCR0031738	City(OSWCR):	None
City:	None	County(OSWCR):	Santa Clara
County:	Santa Clara	Decimal Lat(OSWCR):	37.33797
Decimal Latitude:	37.33797	Decim Long(OSWCR):	-121.94118
Decimal Longitude:	-121.94118		
Location:	None		
Location(OSWCR):	None		
Original Source:	California Department of Water Resources - OSWCR(Well Numbers); California Department of Water Resources - Well Completion Reports		

Map Key	Direction	Distance (mi)	Distance (ft)	Elevation (ft)	DB
54	SSW	0.59	3,101.91	91.52	WATER WELLS

WCR No:	WCR2001-005628	City(OSWCR):	SANTA CLARA
City:	SANTA CLARA	County(OSWCR):	Santa Clara
County:	Santa Clara	Decimal Lat(OSWCR):	37.33797
Decimal Latitude:	37.33797	Decim Long(OSWCR):	-121.94118

Decimal Longitude: -121.94118
Location: None
Location(OSWCR): None
Original Source: California Department of Water Resources - OSWCR(Well Numbers); California Department of Water Resources - Well Completion Reports

Map Key	Direction	Distance (mi)	Distance (ft)	Elevation (ft)	DB
54	SSW	0.59	3,101.91	91.52	WATER WELLS

WCR No: WCR2015-000159
City: SANTA CLARA
County: Santa Clara
Decimal Latitude: 37.33797
Decimal Longitude: -121.94118
Location: 53 WASHINGTON ST
Location(OSWCR): 53 WASHINGTON ST
City(OSWCR): SANTA CLARA
County(OSWCR): Santa Clara
Decimal Lat(OSWCR): 37.33797
Decim Long(OSWCR): -121.94118
Original Source: California Department of Water Resources - OSWCR(Well Numbers); California Department of Water Resources - Well Completion Reports

Map Key	Direction	Distance (mi)	Distance (ft)	Elevation (ft)	DB
54	SSW	0.59	3,101.91	91.52	WATER WELLS

WCR No: WCR0070800
City: None
County: Santa Clara
Decimal Latitude: 37.33797
Decimal Longitude: -121.94118
Location: None
Location(OSWCR): None
City(OSWCR): None
County(OSWCR): Santa Clara
Decimal Lat(OSWCR): 37.33797
Decim Long(OSWCR): -121.94118
Original Source: California Department of Water Resources - OSWCR(Well Numbers); California Department of Water Resources - Well Completion Reports

Map Key	Direction	Distance (mi)	Distance (ft)	Elevation (ft)	DB
54	SSW	0.59	3,101.91	91.52	WATER WELLS

WCR No: WCR1991-003630
City: SAN JOSE
County: Santa Clara
Decimal Latitude: 37.33797
Decimal Longitude: -121.94118
Location: None
Location(OSWCR): None
City(OSWCR): SAN JOSE
County(OSWCR): Santa Clara
Decimal Lat(OSWCR): 37.33797
Decim Long(OSWCR): -121.94118
Original Source: California Department of Water Resources - OSWCR(Well Numbers); California Department of Water Resources - Well Completion Reports

Map Key	Direction	Distance (mi)	Distance (ft)	Elevation (ft)	DB
54	SSW	0.59	3,101.91	91.52	WATER WELLS

WCR No:	WCR0083925	City(OSWCR):	None
City:	None	County(OSWCR):	Santa Clara
County:	Santa Clara	Decimal Lat(OSWCR):	37.33797
Decimal Latitude:	37.33797	Decim Long(OSWCR):	-121.94118
Decimal Longitude:	-121.94118		
Location:	None		
Location(OSWCR):	None		
Original Source:	California Department of Water Resources - OSWCR(Well Numbers); California Department of Water Resources - Well Completion Reports		

Map Key	Direction	Distance (mi)	Distance (ft)	Elevation (ft)	DB
54	SSW	0.59	3,101.91	91.52	WATER WELLS

WCR No:	WCR0237594	City(OSWCR):	None
City:	None	County(OSWCR):	Santa Clara
County:	Santa Clara	Decimal Lat(OSWCR):	37.33797
Decimal Latitude:	37.33797	Decim Long(OSWCR):	-121.94118
Decimal Longitude:	-121.94118		
Location:	None		
Location(OSWCR):	None		
Original Source:	California Department of Water Resources - OSWCR(Well Numbers); California Department of Water Resources - Well Completion Reports		

Map Key	Direction	Distance (mi)	Distance (ft)	Elevation (ft)	DB
54	SSW	0.59	3,101.91	91.52	WATER WELLS

WCR No:	WCR0225953	City(OSWCR):	None
City:	None	County(OSWCR):	Santa Clara
County:	Santa Clara	Decimal Lat(OSWCR):	37.33797
Decimal Latitude:	37.33797	Decim Long(OSWCR):	-121.94118
Decimal Longitude:	-121.94118		
Location:	None		
Location(OSWCR):	None		
Original Source:	California Department of Water Resources - OSWCR(Well Numbers); California Department of Water Resources - Well Completion Reports		

Map Key	Direction	Distance (mi)	Distance (ft)	Elevation (ft)	DB
54	SSW	0.59	3,101.91	91.52	WATER WELLS

WCR No:	WCR1996-004423	City(OSWCR):	SAN JOSE
City:	SAN JOSE	County(OSWCR):	Santa Clara
County:	Santa Clara	Decimal Lat(OSWCR):	37.33797
Decimal Latitude:	37.33797	Decim Long(OSWCR):	-121.94118
Decimal Longitude:	-121.94118		
Location:	910 N. BASCOM		

Location(OSWCR): 910 N. BASCOM
Original Source: California Department of Water Resources - OSWCR(Well Numbers); California Department of Water Resources - Well Completion Reports

Map Key	Direction	Distance (mi)	Distance (ft)	Elevation (ft)	DB
54	SSW	0.59	3,101.91	91.52	WATER WELLS

WCR No: WCR1994-004665
City: SANTA CLARA
County: Santa Clara
Decimal Latitude: 37.33797
Decimal Longitude: -121.94118
Location: None
Location(OSWCR): None
City(OSWCR): SANTA CLARA
County(OSWCR): Santa Clara
Decimal Lat(OSWCR): 37.33797
Decim Long(OSWCR): -121.94118
Original Source: California Department of Water Resources - OSWCR(Well Numbers); California Department of Water Resources - Well Completion Reports

Map Key	Direction	Distance (mi)	Distance (ft)	Elevation (ft)	DB
54	SSW	0.59	3,101.91	91.52	WATER WELLS

WCR No: WCR0014940
City: None
County: Santa Clara
Decimal Latitude: 37.33797
Decimal Longitude: -121.94118
Location: None
Location(OSWCR): None
City(OSWCR): None
County(OSWCR): Santa Clara
Decimal Lat(OSWCR): 37.33797
Decim Long(OSWCR): -121.94118
Original Source: California Department of Water Resources - OSWCR(Well Numbers); California Department of Water Resources - Well Completion Reports

Map Key	Direction	Distance (mi)	Distance (ft)	Elevation (ft)	DB
54	SSW	0.59	3,101.91	91.52	WATER WELLS

WCR No: WCR2000-004743
City: SANTA CLARA
County: Santa Clara
Decimal Latitude: 37.33797
Decimal Longitude: -121.94118
Location: None
Location(OSWCR): None
City(OSWCR): SANTA CLARA
County(OSWCR): Santa Clara
Decimal Lat(OSWCR): 37.33797
Decim Long(OSWCR): -121.94118
Original Source: California Department of Water Resources - OSWCR(Well Numbers); California Department of Water Resources - Well Completion Reports

Map Key	Direction	Distance (mi)	Distance (ft)	Elevation (ft)	DB
54	SSW	0.59	3,101.91	91.52	WATER WELLS

Wells and Additional Sources Detail Report

WCR No:	WCR2011-001013	City(OSWCR):	SANTA CLARA
City:	SANTA CLARA	County(OSWCR):	Santa Clara
County:	Santa Clara	Decimal Lat(OSWCR):	37.33797
Decimal Latitude:	37.33797	Decim Long(OSWCR):	-121.94118
Decimal Longitude:	-121.94118		
Location:	28 WASHINGTON ST		
Location(OSWCR):	28 WASHINGTON ST		
Original Source:	California Department of Water Resources - OSWCR(Well Numbers); California Department of Water Resources - Well Completion Reports		

Map Key	Direction	Distance (mi)	Distance (ft)	Elevation (ft)	DB
54	SSW	0.59	3,101.91	91.52	WATER WELLS

WCR No:	WCR2004-006239	City(OSWCR):	SANTA CLARA
City:	SANTA CLARA	County(OSWCR):	Santa Clara
County:	Santa Clara	Decimal Lat(OSWCR):	37.33797
Decimal Latitude:	37.33797	Decim Long(OSWCR):	-121.94118
Decimal Longitude:	-121.94118		
Location:	200 MONROE ST		
Location(OSWCR):	200 MONROE ST		
Original Source:	California Department of Water Resources - OSWCR(Well Numbers); California Department of Water Resources - Well Completion Reports		

Map Key	Direction	Distance (mi)	Distance (ft)	Elevation (ft)	DB
54	SSW	0.59	3,101.91	91.52	WATER WELLS

WCR No:	WCR0030803	City(OSWCR):	None
City:	None	County(OSWCR):	Santa Clara
County:	Santa Clara	Decimal Lat(OSWCR):	37.33797
Decimal Latitude:	37.33797	Decim Long(OSWCR):	-121.94118
Decimal Longitude:	-121.94118		
Location:	None		
Location(OSWCR):	None		
Original Source:	California Department of Water Resources - OSWCR(Well Numbers); California Department of Water Resources - Well Completion Reports		

Map Key	Direction	Distance (mi)	Distance (ft)	Elevation (ft)	DB
54	SSW	0.59	3,101.91	91.52	WATER WELLS

WCR No:	WCR1992-005153	City(OSWCR):	SANTA CLARA
City:	SANTA CLARA	County(OSWCR):	Santa Clara
County:	Santa Clara	Decimal Lat(OSWCR):	37.33797
Decimal Latitude:	37.33797	Decim Long(OSWCR):	-121.94118
Decimal Longitude:	-121.94118		
Location:	None		
Location(OSWCR):	None		
Original Source:	California Department of Water Resources - OSWCR(Well Numbers); California Department of Water		

Resources - Well Completion Reports

Map Key	Direction	Distance (mi)	Distance (ft)	Elevation (ft)	DB
54	SSW	0.59	3,101.91	91.52	WATER WELLS

WCR No:	WCR2000-005522	City(OSWCR):	SANTA CLARA
City:	SANTA CLARA	County(OSWCR):	Santa Clara
County:	Santa Clara	Decimal Lat(OSWCR):	37.33797
Decimal Latitude:	37.33797	Decim Long(OSWCR):	-121.94118
Decimal Longitude:	-121.94118		
Location:	None		
Location(OSWCR):	None		
Original Source:	California Department of Water Resources - OSWCR(Well Numbers); California Department of Water Resources - Well Completion Reports		

Map Key	Direction	Distance (mi)	Distance (ft)	Elevation (ft)	DB
54	SSW	0.59	3,101.91	91.52	WATER WELLS

WCR No:	WCR2011-001015	City(OSWCR):	SANTA CLARA
City:	SANTA CLARA	County(OSWCR):	Santa Clara
County:	Santa Clara	Decimal Lat(OSWCR):	37.33797
Decimal Latitude:	37.33797	Decim Long(OSWCR):	-121.94118
Decimal Longitude:	-121.94118		
Location:	28 WASHINGTON STREET		
Location(OSWCR):	28 WASHINGTON STREET		
Original Source:	California Department of Water Resources - OSWCR(Well Numbers); California Department of Water Resources - Well Completion Reports		

Map Key	Direction	Distance (mi)	Distance (ft)	Elevation (ft)	DB
54	SSW	0.59	3,101.91	91.52	WATER WELLS

WCR No:	WCR1999-002709	City(OSWCR):	SANTA CLARA
City:	SANTA CLARA	County(OSWCR):	Santa Clara
County:	Santa Clara	Decimal Lat(OSWCR):	37.33797
Decimal Latitude:	37.33797	Decim Long(OSWCR):	-121.94118
Decimal Longitude:	-121.94118		
Location:	None		
Location(OSWCR):	None		
Original Source:	California Department of Water Resources - OSWCR(Well Numbers); California Department of Water Resources - Well Completion Reports		

Map Key	Direction	Distance (mi)	Distance (ft)	Elevation (ft)	DB
54	SSW	0.59	3,101.91	91.52	WATER WELLS

WCR No:	WCR1996-002915	City(OSWCR):	SAN JOSE
City:	SAN JOSE	County(OSWCR):	Santa Clara

County:	Santa Clara	Decimal Lat(OSWCR):	37.33797
Decimal Latitude:	37.33797	Decim Long(OSWCR):	-121.94118
Decimal Longitude:	-121.94118		
Location:	910 N. BASCOM AVE		
Location(OSWCR):	910 N. BASCOM AVE		
Original Source:	California Department of Water Resources - OSWCR(Well Numbers); California Department of Water Resources - Well Completion Reports		

Map Key	Direction	Distance (mi)	Distance (ft)	Elevation (ft)	DB
54	SSW	0.59	3,101.91	91.52	WATER WELLS

WCR No:	WCR1995-002913	City(OSWCR):	SANTA CLARA
City:	SANTA CLARA	County(OSWCR):	Santa Clara
County:	Santa Clara	Decimal Lat(OSWCR):	37.33797
Decimal Latitude:	37.33797	Decim Long(OSWCR):	-121.94118
Decimal Longitude:	-121.94118		
Location:	None		
Location(OSWCR):	None		
Original Source:	California Department of Water Resources - OSWCR(Well Numbers); California Department of Water Resources - Well Completion Reports		

Map Key	Direction	Distance (mi)	Distance (ft)	Elevation (ft)	DB
54	SSW	0.59	3,101.91	91.52	WATER WELLS

WCR No:	WCR2008-005277	City(OSWCR):	SANTA CLARA
City:	SANTA CLARA	County(OSWCR):	Santa Clara
County:	Santa Clara	Decimal Lat(OSWCR):	37.33797
Decimal Latitude:	37.33797	Decim Long(OSWCR):	-121.94118
Decimal Longitude:	-121.94118		
Location:	28 WASHINGTON ST		
Location(OSWCR):	28 WASHINGTON ST		
Original Source:	California Department of Water Resources - OSWCR(Well Numbers); California Department of Water Resources - Well Completion Reports		

Map Key	Direction	Distance (mi)	Distance (ft)	Elevation (ft)	DB
54	SSW	0.59	3,101.91	91.52	WATER WELLS

WCR No:	WCR0303053	City(OSWCR):	SAN JOSE
City:	SAN JOSE	County(OSWCR):	Santa Clara
County:	Santa Clara	Decimal Lat(OSWCR):	37.33797
Decimal Latitude:	37.33797	Decim Long(OSWCR):	-121.94118
Decimal Longitude:	-121.94118		
Location:	None		
Location(OSWCR):	None		
Original Source:	California Department of Water Resources - OSWCR(Well Numbers); California Department of Water Resources - Well Completion Reports		

Wells and Additional Sources Detail Report

Map Key	Direction	Distance (mi)	Distance (ft)	Elevation (ft)	DB
54	SSW	0.59	3,101.91	91.52	WATER WELLS

WCR No:	WCR2008-005278	City(OSWCR):	SANTA CLARA
City:	SANTA CLARA	County(OSWCR):	Santa Clara
County:	Santa Clara	Decimal Lat(OSWCR):	37.33797
Decimal Latitude:	37.33797	Decim Long(OSWCR):	-121.94118
Decimal Longitude:	-121.94118		
Location:	28 WASHTINGTON ST		
Location(OSWCR):	28 WASHTINGTON ST		
Original Source:	California Department of Water Resources - OSWCR(Well Numbers); California Department of Water Resources - Well Completion Reports		

Map Key	Direction	Distance (mi)	Distance (ft)	Elevation (ft)	DB
54	SSW	0.59	3,101.91	91.52	WATER WELLS

WCR No:	WCR2004-002480	City(OSWCR):	SAN JOSE
City:	SAN JOSE	County(OSWCR):	Santa Clara
County:	Santa Clara	Decimal Lat(OSWCR):	37.33797
Decimal Latitude:	37.33797	Decim Long(OSWCR):	-121.94118
Decimal Longitude:	-121.94118		
Location:	920 BASCOM AVE		
Location(OSWCR):	920 BASCOM AVE		
Original Source:	California Department of Water Resources - OSWCR(Well Numbers); California Department of Water Resources - Well Completion Reports		

Map Key	Direction	Distance (mi)	Distance (ft)	Elevation (ft)	DB
54	SSW	0.59	3,101.91	91.52	WATER WELLS

WCR No:	WCR2008-005276	City(OSWCR):	SANTA CLARA
City:	SANTA CLARA	County(OSWCR):	Santa Clara
County:	Santa Clara	Decimal Lat(OSWCR):	37.33797
Decimal Latitude:	37.33797	Decim Long(OSWCR):	-121.94118
Decimal Longitude:	-121.94118		
Location:	28 WASHTINGTON ST		
Location(OSWCR):	28 WASHTINGTON ST		
Original Source:	California Department of Water Resources - OSWCR(Well Numbers); California Department of Water Resources - Well Completion Reports		

Map Key	Direction	Distance (mi)	Distance (ft)	Elevation (ft)	DB
54	SSW	0.59	3,101.91	91.52	WATER WELLS

WCR No:	WCR2002-004929	City(OSWCR):	SANTA CLARA
City:	SANTA CLARA	County(OSWCR):	Santa Clara
County:	Santa Clara	Decimal Lat(OSWCR):	37.33797
Decimal Latitude:	37.33797	Decim Long(OSWCR):	-121.94118

Decimal Longitude: -121.94118
Location: None
Location(OSWCR): None
Original Source: California Department of Water Resources - OSWCR(Well Numbers); California Department of Water Resources - Well Completion Reports

Map Key	Direction	Distance (mi)	Distance (ft)	Elevation (ft)	DB
54	SSW	0.59	3,101.91	91.52	WATER WELLS

WCR No: WCR1999-006881
City: SAN JOSE
County: Santa Clara
Decimal Latitude: 37.33797
Decimal Longitude: -121.94118
Location: None
Location(OSWCR): None
City(OSWCR): SAN JOSE
County(OSWCR): Santa Clara
Decimal Lat(OSWCR): 37.33797
Decim Long(OSWCR): -121.94118
Original Source: California Department of Water Resources - OSWCR(Well Numbers); California Department of Water Resources - Well Completion Reports

Map Key	Direction	Distance (mi)	Distance (ft)	Elevation (ft)	DB
54	SSW	0.59	3,101.91	91.52	WATER WELLS

WCR No: WCR2010-002835
City: SANTA CLARA
County: Santa Clara
Decimal Latitude: 37.33797
Decimal Longitude: -121.94118
Location: 28 WASHINGTON ST
Location(OSWCR): 28 WASHINGTON ST
City(OSWCR): SANTA CLARA
County(OSWCR): Santa Clara
Decimal Lat(OSWCR): 37.33797
Decim Long(OSWCR): -121.94118
Original Source: California Department of Water Resources - OSWCR(Well Numbers); California Department of Water Resources - Well Completion Reports

Map Key	Direction	Distance (mi)	Distance (ft)	Elevation (ft)	DB
54	SSW	0.59	3,101.91	91.52	WATER WELLS

WCR No: WCR2000-007162
City: SANTA CLARA
County: Santa Clara
Decimal Latitude: 37.33797
Decimal Longitude: -121.94118
Location: None
Location(OSWCR): None
City(OSWCR): SANTA CLARA
County(OSWCR): Santa Clara
Decimal Lat(OSWCR): 37.33797
Decim Long(OSWCR): -121.94118
Original Source: California Department of Water Resources - OSWCR(Well Numbers); California Department of Water Resources - Well Completion Reports

Map Key	Direction	Distance (mi)	Distance (ft)	Elevation (ft)	DB
54	SSW	0.59	3,101.91	91.52	WATER WELLS

WCR No:	WCR1991-007725	City(OSWCR):	SANTA CLARA
City:	SANTA CLARA	County(OSWCR):	Santa Clara
County:	Santa Clara	Decimal Lat(OSWCR):	37.33797
Decimal Latitude:	37.33797	Decim Long(OSWCR):	-121.94118
Decimal Longitude:	-121.94118		
Location:	None		
Location(OSWCR):	None		
Original Source:	California Department of Water Resources - OSWCR(Well Numbers); California Department of Water Resources - Well Completion Reports		

Map Key	Direction	Distance (mi)	Distance (ft)	Elevation (ft)	DB
54	SSW	0.59	3,101.91	91.52	WATER WELLS

WCR No:	WCR2000-007161	City(OSWCR):	SANTA CLARA
City:	SANTA CLARA	County(OSWCR):	Santa Clara
County:	Santa Clara	Decimal Lat(OSWCR):	37.33797
Decimal Latitude:	37.33797	Decim Long(OSWCR):	-121.94118
Decimal Longitude:	-121.94118		
Location:	None		
Location(OSWCR):	None		
Original Source:	California Department of Water Resources - OSWCR(Well Numbers); California Department of Water Resources - Well Completion Reports		

Map Key	Direction	Distance (mi)	Distance (ft)	Elevation (ft)	DB
54	SSW	0.59	3,101.91	91.52	WATER WELLS

WCR No:	WCR0312690	City(OSWCR):	None
City:	None	County(OSWCR):	Santa Clara
County:	Santa Clara	Decimal Lat(OSWCR):	37.33797
Decimal Latitude:	37.33797	Decim Long(OSWCR):	-121.94118
Decimal Longitude:	-121.94118		
Location:	None		
Location(OSWCR):	None		
Original Source:	California Department of Water Resources - OSWCR(Well Numbers); California Department of Water Resources - Well Completion Reports		

Map Key	Direction	Distance (mi)	Distance (ft)	Elevation (ft)	DB
54	SSW	0.59	3,101.91	91.52	WATER WELLS

WCR No:	WCR2004-002481	City(OSWCR):	SAN JOSE
City:	SAN JOSE	County(OSWCR):	Santa Clara
County:	Santa Clara	Decimal Lat(OSWCR):	37.33797
Decimal Latitude:	37.33797	Decim Long(OSWCR):	-121.94118
Decimal Longitude:	-121.94118		
Location:	920 BASCOM AVE		

Location(OSWCR): 920 BASCOM AVE
Original Source: California Department of Water Resources - OSWCR(Well Numbers); California Department of Water Resources - Well Completion Reports

Map Key	Direction	Distance (mi)	Distance (ft)	Elevation (ft)	DB
54	SSW	0.59	3,101.91	91.52	WATER WELLS

WCR No: WCR2000-004736
City: SANTA CLARA
County: Santa Clara
Decimal Latitude: 37.33797
Decimal Longitude: -121.94118
Location: None
Location(OSWCR): None
City(OSWCR): SANTA CLARA
County(OSWCR): Santa Clara
Decimal Lat(OSWCR): 37.33797
Decim Long(OSWCR): -121.94118
Original Source: California Department of Water Resources - OSWCR(Well Numbers); California Department of Water Resources - Well Completion Reports

Map Key	Direction	Distance (mi)	Distance (ft)	Elevation (ft)	DB
54	SSW	0.59	3,101.91	91.52	WATER WELLS

WCR No: WCR1990-009795
City: SANTA CLARA
County: Santa Clara
Decimal Latitude: 37.33797
Decimal Longitude: -121.94118
Location: None
Location(OSWCR): None
City(OSWCR): SANTA CLARA
County(OSWCR): Santa Clara
Decimal Lat(OSWCR): 37.33797
Decim Long(OSWCR): -121.94118
Original Source: California Department of Water Resources - OSWCR(Well Numbers); California Department of Water Resources - Well Completion Reports

Map Key	Direction	Distance (mi)	Distance (ft)	Elevation (ft)	DB
54	SSW	0.59	3,101.91	91.52	WATER WELLS

WCR No: WCR0298514
City: None
County: Santa Clara
Decimal Latitude: 37.33797
Decimal Longitude: -121.94118
Location: None
Location(OSWCR): None
City(OSWCR): None
County(OSWCR): Santa Clara
Decimal Lat(OSWCR): 37.33797
Decim Long(OSWCR): -121.94118
Original Source: California Department of Water Resources - OSWCR(Well Numbers); California Department of Water Resources - Well Completion Reports

Map Key	Direction	Distance (mi)	Distance (ft)	Elevation (ft)	DB
54	SSW	0.59	3,101.91	91.52	WATER WELLS

Wells and Additional Sources Detail Report

WCR No:	WCR1999-002710	City(OSWCR):	SANTA CLARA
City:	SANTA CLARA	County(OSWCR):	Santa Clara
County:	Santa Clara	Decimal Lat(OSWCR):	37.33797
Decimal Latitude:	37.33797	Decim Long(OSWCR):	-121.94118
Decimal Longitude:	-121.94118		
Location:	None		
Location(OSWCR):	None		
Original Source:	California Department of Water Resources - OSWCR(Well Numbers); California Department of Water Resources - Well Completion Reports		

Map Key	Direction	Distance (mi)	Distance (ft)	Elevation (ft)	DB
54	SSW	0.59	3,101.91	91.52	WATER WELLS

WCR No:	WCR1993-007099	City(OSWCR):	SANTA CLARA
City:	SANTA CLARA	County(OSWCR):	Santa Clara
County:	Santa Clara	Decimal Lat(OSWCR):	37.33797
Decimal Latitude:	37.33797	Decim Long(OSWCR):	-121.94118
Decimal Longitude:	-121.94118		
Location:	None		
Location(OSWCR):	None		
Original Source:	California Department of Water Resources - OSWCR(Well Numbers); California Department of Water Resources - Well Completion Reports		

Map Key	Direction	Distance (mi)	Distance (ft)	Elevation (ft)	DB
56	E	0.67	3,522.90	69.95	WATER WELLS

WCR No:	WCR2014-014601	City(OSWCR):	SAN JOSE
City:	SAN JOSE	County(OSWCR):	Santa Clara
County:	Santa Clara	Decimal Lat(OSWCR):	37.344444
Decimal Latitude:	37.344444	Decim Long(OSWCR):	-121.925
Decimal Longitude:	-121.925		
Location:	XXX		
Location(OSWCR):	XXX		
Original Source:	California Department of Water Resources - OSWCR(Well Numbers); California Department of Water Resources - Well Completion Reports		

Map Key	Direction	Distance (mi)	Distance (ft)	Elevation (ft)	DB
58	NW	0.70	3,710.05	69.02	WATER WELLS

WCR No:	WCR2019-000802	City(OSWCR):	SANTA CLARA
City:	SANTA CLARA	County(OSWCR):	Santa Clara
County:	Santa Clara	Decimal Lat(OSWCR):	37.3542852
Decimal Latitude:	37.3542852	Decim Long(OSWCR):	-121.9460875
Decimal Longitude:	-121.9460875		
Location:	1468 LAFAYETTE ST		
Location(OSWCR):	1468 LAFAYETTE ST		
Original Source:	California Department of Water Resources - OSWCR(Well Numbers); California Department of Water		

Resources - Well Completion Reports

Map Key	Direction	Distance (mi)	Distance (ft)	Elevation (ft)	DB
59	ENE	0.71	3,742.61	58.95	WATER WELLS

WCR No:	WCR2019-014785	City(OSWCR):	San Jose
City:	San Jose	County(OSWCR):	Santa Clara
County:	Santa Clara	Decimal Lat(OSWCR):	37.3516794
Decimal Latitude:	37.3516794	Decim Long(OSWCR):	-121.9261362
Decimal Longitude:	-121.9261362		
Location:	1125 Coleman AVE		
Location(OSWCR):	1125 Coleman AVE		
Original Source:	California Department of Water Resources - OSWCR(Well Numbers); California Department of Water Resources - Well Completion Reports		

Map Key	Direction	Distance (mi)	Distance (ft)	Elevation (ft)	DB
60	NE	0.72	3,784.68	56.78	WATER WELLS

WCR No:	WCR2014-013873	City(OSWCR):	SAN JOSE
City:	SAN JOSE	County(OSWCR):	Santa Clara
County:	Santa Clara	Decimal Lat(OSWCR):	37.353889
Decimal Latitude:	37.353889	Decim Long(OSWCR):	-121.928333
Decimal Longitude:	-121.928333		
Location:	1125 COLEMAN AVENUE		
Location(OSWCR):	1125 COLEMAN AVENUE		
Original Source:	California Department of Water Resources - OSWCR(Well Numbers); California Department of Water Resources - Well Completion Reports		

Map Key	Direction	Distance (mi)	Distance (ft)	Elevation (ft)	DB
60	NE	0.72	3,784.68	56.78	WATER WELLS

WCR No:	WCR2013-013481	City(OSWCR):	SAN JOSE
City:	SAN JOSE	County(OSWCR):	Santa Clara
County:	Santa Clara	Decimal Lat(OSWCR):	37.353889
Decimal Latitude:	37.353889	Decim Long(OSWCR):	-121.928333
Decimal Longitude:	-121.928333		
Location:	1125 COLEMAN AVE.		
Location(OSWCR):	1125 COLEMAN AVE.		
Original Source:	California Department of Water Resources - OSWCR(Well Numbers); California Department of Water Resources - Well Completion Reports		

Map Key	Direction	Distance (mi)	Distance (ft)	Elevation (ft)	DB
60	NE	0.72	3,784.68	56.78	WATER WELLS

WCR No:	WCR2014-013872	City(OSWCR):	SAN JOSE
City:	SAN JOSE	County(OSWCR):	Santa Clara

County:	Santa Clara	Decimal Lat(OSWCR):	37.353889
Decimal Latitude:	37.353889	Decim Long(OSWCR):	-121.928333
Decimal Longitude:	-121.928333		
Location:	1125 COLEMAN AVENUE		
Location(OSWCR):	1125 COLEMAN AVENUE		
Original Source:	California Department of Water Resources - OSWCR(Well Numbers); California Department of Water Resources - Well Completion Reports		

Map Key	Direction	Distance (mi)	Distance (ft)	Elevation (ft)	DB
61	N	0.72	3,819.09	60.66	WATER WELLS

WCR No:	WCR0317800	City(OSWCR):	SANTA CLARA
City:	SANTA CLARA	County(OSWCR):	Santa Clara
County:	Santa Clara	Decimal Lat(OSWCR):	37.35702065
Decimal Latitude:	37.35702065	Decim Long(OSWCR):	-121.93884292
Decimal Longitude:	-121.93884292		
Location:	1601 COLEMAN AVE		
Location(OSWCR):	1601 COLEMAN AVE		
Original Source:	California Department of Water Resources - OSWCR(Well Numbers); California Department of Water Resources - Well Completion Reports		

Map Key	Direction	Distance (mi)	Distance (ft)	Elevation (ft)	DB
62	N	0.72	3,823.33	60.66	WATER WELLS

WCR No:	WCR2020-003133	City(OSWCR):	Santa Clara
City:	Santa Clara	County(OSWCR):	Santa Clara
County:	Santa Clara	Decimal Lat(OSWCR):	37.3570309
Decimal Latitude:	37.3570309	Decim Long(OSWCR):	-121.9388644
Decimal Longitude:	-121.9388644		
Location:	1601 Coleman Ave.		
Location(OSWCR):	1601 Coleman Ave.		
Original Source:	California Department of Water Resources - OSWCR(Well Numbers); California Department of Water Resources - Well Completion Reports		

Map Key	Direction	Distance (mi)	Distance (ft)	Elevation (ft)	DB
62	N	0.72	3,823.33	60.66	WATER WELLS

WCR No:	WCR2020-003135	City(OSWCR):	Santa Clara
City:	Santa Clara	County(OSWCR):	Santa Clara
County:	Santa Clara	Decimal Lat(OSWCR):	37.3570309
Decimal Latitude:	37.3570309	Decim Long(OSWCR):	-121.9388644
Decimal Longitude:	-121.9388644		
Location:	1601 Coleman Ave.		
Location(OSWCR):	1601 Coleman Ave.		
Original Source:	California Department of Water Resources - OSWCR(Well Numbers); California Department of Water Resources - Well Completion Reports		

Wells and Additional Sources Detail Report

Map Key	Direction	Distance (mi)	Distance (ft)	Elevation (ft)	DB
62	N	0.72	3,823.33	60.66	WATER WELLS

WCR No:	WCR2020-003131	City(OSWCR):	Santa Clara
City:	Santa Clara	County(OSWCR):	Santa Clara
County:	Santa Clara	Decimal Lat(OSWCR):	37.3570309
Decimal Latitude:	37.3570309	Decim Long(OSWCR):	-121.9388644
Decimal Longitude:	-121.9388644		
Location:	1601 Coleman Ave.		
Location(OSWCR):	1601 Coleman Ave.		
Original Source:	California Department of Water Resources - OSWCR(Well Numbers); California Department of Water Resources - Well Completion Reports		

Map Key	Direction	Distance (mi)	Distance (ft)	Elevation (ft)	DB
62	N	0.72	3,823.33	60.66	WATER WELLS

WCR No:	WCR2020-003132	City(OSWCR):	Santa Clara
City:	Santa Clara	County(OSWCR):	Santa Clara
County:	Santa Clara	Decimal Lat(OSWCR):	37.3570309
Decimal Latitude:	37.3570309	Decim Long(OSWCR):	-121.9388644
Decimal Longitude:	-121.9388644		
Location:	1601 Coleman Ave.		
Location(OSWCR):	1601 Coleman Ave.		
Original Source:	California Department of Water Resources - OSWCR(Well Numbers); California Department of Water Resources - Well Completion Reports		

Map Key	Direction	Distance (mi)	Distance (ft)	Elevation (ft)	DB
62	N	0.72	3,823.33	60.66	WATER WELLS

WCR No:	WCR2020-003136	City(OSWCR):	Santa Clara
City:	Santa Clara	County(OSWCR):	Santa Clara
County:	Santa Clara	Decimal Lat(OSWCR):	37.3570309
Decimal Latitude:	37.3570309	Decim Long(OSWCR):	-121.9388644
Decimal Longitude:	-121.9388644		
Location:	1601 Coleman Ave.		
Location(OSWCR):	1601 Coleman Ave.		
Original Source:	California Department of Water Resources - OSWCR(Well Numbers); California Department of Water Resources - Well Completion Reports		

Map Key	Direction	Distance (mi)	Distance (ft)	Elevation (ft)	DB
62	N	0.72	3,823.33	60.66	WATER WELLS

WCR No:	WCR2020-003130	City(OSWCR):	Santa Clara
City:	Santa Clara	County(OSWCR):	Santa Clara
County:	Santa Clara	Decimal Lat(OSWCR):	37.3570309
Decimal Latitude:	37.3570309	Decim Long(OSWCR):	-121.9388644

Decimal Longitude: -121.9388644
Location: 1601 Coleman Ave.
Location(OSWCR): 1601 Coleman Ave.
Original Source: California Department of Water Resources - OSWCR(Well Numbers); California Department of Water Resources - Well Completion Reports

Map Key	Direction	Distance (mi)	Distance (ft)	Elevation (ft)	DB
63	NNE	0.73	3,846.39	55.84	WATER WELLS

WCR No: WCR2006-005945
City: SAN JOSE
County: Santa Clara
Decimal Latitude:
Decimal Longitude:
Location: 1125 COLEMAN AVE
Location(OSWCR): 1125 COLEMAN AVE
City(OSWCR): SAN JOSE
County(OSWCR): Santa Clara
Decimal Lat(OSWCR):
Decim Long(OSWCR):
Original Source: California Department of Water Resources - OSWCR(Well Numbers); California Department of Water Resources - Well Completion Reports

Map Key	Direction	Distance (mi)	Distance (ft)	Elevation (ft)	DB
63	NNE	0.73	3,846.39	55.84	WATER WELLS

WCR No: WCR2006-006641
City: SAN JOSE
County: Santa Clara
Decimal Latitude:
Decimal Longitude:
Location: 1125 COLEMAN AVE
Location(OSWCR): 1125 COLEMAN AVE
City(OSWCR): SAN JOSE
County(OSWCR): Santa Clara
Decimal Lat(OSWCR):
Decim Long(OSWCR):
Original Source: California Department of Water Resources - OSWCR(Well Numbers); California Department of Water Resources - Well Completion Reports

Map Key	Direction	Distance (mi)	Distance (ft)	Elevation (ft)	DB
63	NNE	0.73	3,846.39	55.84	WATER WELLS

WCR No: WCR2006-004778
City: SAN JOSE
County: Santa Clara
Decimal Latitude:
Decimal Longitude:
Location: 1125 COLEMAN AVE
Location(OSWCR): 1125 COLEMAN AVE
City(OSWCR): SAN JOSE
County(OSWCR): Santa Clara
Decimal Lat(OSWCR):
Decim Long(OSWCR):
Original Source: California Department of Water Resources - OSWCR(Well Numbers); California Department of Water Resources - Well Completion Reports

Map Key	Direction	Distance (mi)	Distance (ft)	Elevation (ft)	DB
63	NNE	0.73	3,846.39	55.84	WATER WELLS

WCR No:	WCR2006-005272	City(OSWCR):	SAN JOSE
City:	SAN JOSE	County(OSWCR):	Santa Clara
County:	Santa Clara	Decimal Lat(OSWCR):	
Decimal Latitude:		Decim Long(OSWCR):	
Decimal Longitude:			
Location:	1125 COLEMAN AVE		
Location(OSWCR):	1125 COLEMAN AVE		
Original Source:	California Department of Water Resources - OSWCR(Well Numbers); California Department of Water Resources - Well Completion Reports		

Map Key	Direction	Distance (mi)	Distance (ft)	Elevation (ft)	DB
63	NNE	0.73	3,846.39	55.84	WATER WELLS

WCR No:	WCR2006-004773	City(OSWCR):	SAN JOSE
City:	SAN JOSE	County(OSWCR):	Santa Clara
County:	Santa Clara	Decimal Lat(OSWCR):	
Decimal Latitude:		Decim Long(OSWCR):	
Decimal Longitude:			
Location:	1125 COLEMAN AVE		
Location(OSWCR):	1125 COLEMAN AVE		
Original Source:	California Department of Water Resources - OSWCR(Well Numbers); California Department of Water Resources - Well Completion Reports		

Map Key	Direction	Distance (mi)	Distance (ft)	Elevation (ft)	DB
63	NNE	0.73	3,846.39	55.84	WATER WELLS

WCR No:	WCR2006-005267	City(OSWCR):	SAN JOSE
City:	SAN JOSE	County(OSWCR):	Santa Clara
County:	Santa Clara	Decimal Lat(OSWCR):	
Decimal Latitude:		Decim Long(OSWCR):	
Decimal Longitude:			
Location:	1125 COLEMAN AVE		
Location(OSWCR):	1125 COLEMAN AVE		
Original Source:	California Department of Water Resources - OSWCR(Well Numbers); California Department of Water Resources - Well Completion Reports		

Map Key	Direction	Distance (mi)	Distance (ft)	Elevation (ft)	DB
63	NNE	0.73	3,846.39	55.84	WATER WELLS

WCR No:	WCR2006-006419	City(OSWCR):	SAN JOSE
City:	SAN JOSE	County(OSWCR):	Santa Clara
County:	Santa Clara	Decimal Lat(OSWCR):	
Decimal Latitude:		Decim Long(OSWCR):	
Decimal Longitude:			
Location:	1125 COLEMAN AVE		

Location(OSWCR): 1125 COLEMAN AVE
Original Source: California Department of Water Resources - OSWCR(Well Numbers); California Department of Water Resources - Well Completion Reports

Map Key	Direction	Distance (mi)	Distance (ft)	Elevation (ft)	DB
63	NNE	0.73	3,846.39	55.84	WATER WELLS

WCR No: WCR2006-004030
City: SAN JOSE
County: Santa Clara
Decimal Latitude:
Decimal Longitude:
Location: 1125 COLEMAN AVE
Location(OSWCR): 1125 COLEMAN AVE
City(OSWCR): SAN JOSE
County(OSWCR): Santa Clara
Decimal Lat(OSWCR):
Decim Long(OSWCR):
Original Source: California Department of Water Resources - OSWCR(Well Numbers); California Department of Water Resources - Well Completion Reports

Map Key	Direction	Distance (mi)	Distance (ft)	Elevation (ft)	DB
63	NNE	0.73	3,846.39	55.84	WATER WELLS

WCR No: WCR2006-005274
City: SAN JOSE
County: Santa Clara
Decimal Latitude:
Decimal Longitude:
Location: 1125 COLEMAN AVE
Location(OSWCR): 1125 COLEMAN AVE
City(OSWCR): SAN JOSE
County(OSWCR): Santa Clara
Decimal Lat(OSWCR):
Decim Long(OSWCR):
Original Source: California Department of Water Resources - OSWCR(Well Numbers); California Department of Water Resources - Well Completion Reports

Map Key	Direction	Distance (mi)	Distance (ft)	Elevation (ft)	DB
63	NNE	0.73	3,846.39	55.84	WATER WELLS

WCR No: WCR2006-004034
City: SAN JOSE
County: Santa Clara
Decimal Latitude:
Decimal Longitude:
Location: 1125 COLEMAN AVE
Location(OSWCR): 1125 COLEMAN AVE
City(OSWCR): SAN JOSE
County(OSWCR): Santa Clara
Decimal Lat(OSWCR):
Decim Long(OSWCR):
Original Source: California Department of Water Resources - OSWCR(Well Numbers); California Department of Water Resources - Well Completion Reports

Map Key	Direction	Distance (mi)	Distance (ft)	Elevation (ft)	DB
63	NNE	0.73	3,846.39	55.84	WATER WELLS

WCR No:	WCR2006-006832	City(OSWCR):	SAN JOSE
City:	SAN JOSE	County(OSWCR):	Santa Clara
County:	Santa Clara	Decimal Lat(OSWCR):	
Decimal Latitude:		Decim Long(OSWCR):	
Decimal Longitude:			
Location:	1125 COLEMAN AVE		
Location(OSWCR):	1125 COLEMAN AVE		
Original Source:	California Department of Water Resources - OSWCR(Well Numbers); California Department of Water Resources - Well Completion Reports		

Map Key	Direction	Distance (mi)	Distance (ft)	Elevation (ft)	DB
63	NNE	0.73	3,846.39	55.84	WATER WELLS

WCR No:	WCR2006-006421	City(OSWCR):	SAN JOSE
City:	SAN JOSE	County(OSWCR):	Santa Clara
County:	Santa Clara	Decimal Lat(OSWCR):	
Decimal Latitude:		Decim Long(OSWCR):	
Decimal Longitude:			
Location:	1125 COLEMAN AVE		
Location(OSWCR):	1125 COLEMAN AVE		
Original Source:	California Department of Water Resources - OSWCR(Well Numbers); California Department of Water Resources - Well Completion Reports		

Map Key	Direction	Distance (mi)	Distance (ft)	Elevation (ft)	DB
63	NNE	0.73	3,846.39	55.84	WATER WELLS

WCR No:	WCR2006-004032	City(OSWCR):	SAN JOSE
City:	SAN JOSE	County(OSWCR):	Santa Clara
County:	Santa Clara	Decimal Lat(OSWCR):	
Decimal Latitude:		Decim Long(OSWCR):	
Decimal Longitude:			
Location:	1125 COLEMAN AVE		
Location(OSWCR):	1125 COLEMAN AVE		
Original Source:	California Department of Water Resources - OSWCR(Well Numbers); California Department of Water Resources - Well Completion Reports		

Map Key	Direction	Distance (mi)	Distance (ft)	Elevation (ft)	DB
63	NNE	0.73	3,846.39	55.84	WATER WELLS

WCR No:	WCR2006-006639	City(OSWCR):	SAN JOSE
City:	SAN JOSE	County(OSWCR):	Santa Clara
County:	Santa Clara	Decimal Lat(OSWCR):	
Decimal Latitude:		Decim Long(OSWCR):	
Decimal Longitude:			
Location:	1125 COLEMAN AVE		
Location(OSWCR):	1125 COLEMAN AVE		
Original Source:	California Department of Water Resources - OSWCR(Well Numbers); California Department of Water		

Resources - Well Completion Reports

Map Key	Direction	Distance (mi)	Distance (ft)	Elevation (ft)	DB
63	NNE	0.73	3,846.39	55.84	WATER WELLS

WCR No:	WCR2006-005238	City(OSWCR):	SAN JOSE
City:	SAN JOSE	County(OSWCR):	Santa Clara
County:	Santa Clara	Decimal Lat(OSWCR):	
Decimal Latitude:		Decim Long(OSWCR):	
Decimal Longitude:			
Location:	1125 COLEMAN AVE		
Location(OSWCR):	1125 COLEMAN AVE		
Original Source:	California Department of Water Resources - OSWCR(Well Numbers); California Department of Water Resources - Well Completion Reports		

Map Key	Direction	Distance (mi)	Distance (ft)	Elevation (ft)	DB
63	NNE	0.73	3,846.39	55.84	WATER WELLS

WCR No:	WCR2006-005017	City(OSWCR):	SAN JOSE
City:	SAN JOSE	County(OSWCR):	Santa Clara
County:	Santa Clara	Decimal Lat(OSWCR):	
Decimal Latitude:		Decim Long(OSWCR):	
Decimal Longitude:			
Location:	1125 COLEMAN AVE		
Location(OSWCR):	1125 COLEMAN AVE		
Original Source:	California Department of Water Resources - OSWCR(Well Numbers); California Department of Water Resources - Well Completion Reports		

Map Key	Direction	Distance (mi)	Distance (ft)	Elevation (ft)	DB
63	NNE	0.73	3,846.39	55.84	WATER WELLS

WCR No:	WCR2006-004768	City(OSWCR):	SAN JOSE
City:	SAN JOSE	County(OSWCR):	Santa Clara
County:	Santa Clara	Decimal Lat(OSWCR):	
Decimal Latitude:		Decim Long(OSWCR):	
Decimal Longitude:			
Location:	1125 COLEMAN AVE		
Location(OSWCR):	1125 COLEMAN AVE		
Original Source:	California Department of Water Resources - OSWCR(Well Numbers); California Department of Water Resources - Well Completion Reports		

Map Key	Direction	Distance (mi)	Distance (ft)	Elevation (ft)	DB
63	NNE	0.73	3,846.39	55.84	WATER WELLS

WCR No:	WCR2006-004767	City(OSWCR):	SAN JOSE
City:	SAN JOSE	County(OSWCR):	Santa Clara

County: Santa Clara
Decimal Latitude:
Decimal Longitude:
Location: 1125 COLEMAN AVE
Location(OSWCR): 1125 COLEMAN AVE
Original Source: California Department of Water Resources - OSWCR(Well Numbers); California Department of Water Resources - Well Completion Reports
Decimal Lat(OSWCR):
Decim Long(OSWCR):

Map Key	Direction	Distance (mi)	Distance (ft)	Elevation (ft)	DB
63	NNE	0.73	3,846.39	55.84	WATER WELLS

WCR No: WCR2006-004760
City: SAN JOSE
County: Santa Clara
Decimal Latitude:
Decimal Longitude:
Location: 1125 COLEMAN AVE
Location(OSWCR): 1125 COLEMAN AVE
Original Source: California Department of Water Resources - OSWCR(Well Numbers); California Department of Water Resources - Well Completion Reports
City(OSWCR): SAN JOSE
County(OSWCR): Santa Clara
Decimal Lat(OSWCR):
Decim Long(OSWCR):

Map Key	Direction	Distance (mi)	Distance (ft)	Elevation (ft)	DB
63	NNE	0.73	3,846.39	55.84	WATER WELLS

WCR No: WCR2006-004039
City: SAN JOSE
County: Santa Clara
Decimal Latitude:
Decimal Longitude:
Location: 1125 COLEMAN AVE
Location(OSWCR): 1125 COLEMAN AVE
Original Source: California Department of Water Resources - OSWCR(Well Numbers); California Department of Water Resources - Well Completion Reports
City(OSWCR): SAN JOSE
County(OSWCR): Santa Clara
Decimal Lat(OSWCR):
Decim Long(OSWCR):

Map Key	Direction	Distance (mi)	Distance (ft)	Elevation (ft)	DB
63	NNE	0.73	3,846.39	55.84	WATER WELLS

WCR No: WCR2006-005044
City: SAN JOSE
County: Santa Clara
Decimal Latitude:
Decimal Longitude:
Location: 1125 COLEMAN AVE
Location(OSWCR): 1125 COLEMAN AVE
Original Source: California Department of Water Resources - OSWCR(Well Numbers); California Department of Water Resources - Well Completion Reports
City(OSWCR): SAN JOSE
County(OSWCR): Santa Clara
Decimal Lat(OSWCR):
Decim Long(OSWCR):

Wells and Additional Sources Detail Report

Map Key	Direction	Distance (mi)	Distance (ft)	Elevation (ft)	DB
63	NNE	0.73	3,846.39	55.84	WATER WELLS

WCR No:	WCR2006-006846	City(OSWCR):	SAN JOSE
City:	SAN JOSE	County(OSWCR):	Santa Clara
County:	Santa Clara	Decimal Lat(OSWCR):	
Decimal Latitude:		Decim Long(OSWCR):	
Decimal Longitude:			
Location:	1125 COLEMAN AVE		
Location(OSWCR):	1125 COLEMAN AVE		
Original Source:	California Department of Water Resources - OSWCR(Well Numbers); California Department of Water Resources - Well Completion Reports		

Map Key	Direction	Distance (mi)	Distance (ft)	Elevation (ft)	DB
63	NNE	0.73	3,846.39	55.84	WATER WELLS

WCR No:	WCR2006-005015	City(OSWCR):	SAN JOSE
City:	SAN JOSE	County(OSWCR):	Santa Clara
County:	Santa Clara	Decimal Lat(OSWCR):	
Decimal Latitude:		Decim Long(OSWCR):	
Decimal Longitude:			
Location:	1125 COLEMAN AVE		
Location(OSWCR):	1125 COLEMAN AVE		
Original Source:	California Department of Water Resources - OSWCR(Well Numbers); California Department of Water Resources - Well Completion Reports		

Map Key	Direction	Distance (mi)	Distance (ft)	Elevation (ft)	DB
63	NNE	0.73	3,846.39	55.84	WATER WELLS

WCR No:	WCR2006-005726	City(OSWCR):	SAN JOSE
City:	SAN JOSE	County(OSWCR):	Santa Clara
County:	Santa Clara	Decimal Lat(OSWCR):	
Decimal Latitude:		Decim Long(OSWCR):	
Decimal Longitude:			
Location:	1125 COLEMAN AVE		
Location(OSWCR):	1125 COLEMAN AVE		
Original Source:	California Department of Water Resources - OSWCR(Well Numbers); California Department of Water Resources - Well Completion Reports		

Map Key	Direction	Distance (mi)	Distance (ft)	Elevation (ft)	DB
63	NNE	0.73	3,846.39	55.84	WATER WELLS

WCR No:	WCR2006-004766	City(OSWCR):	SAN JOSE
City:	SAN JOSE	County(OSWCR):	Santa Clara
County:	Santa Clara	Decimal Lat(OSWCR):	
Decimal Latitude:		Decim Long(OSWCR):	

Decimal Longitude:
Location: 1125 COLEMAN AVE
Location(OSWCR): 1125 COLEMAN AVE
Original Source: California Department of Water Resources - OSWCR(Well Numbers); California Department of Water Resources - Well Completion Reports

Map Key	Direction	Distance (mi)	Distance (ft)	Elevation (ft)	DB
63	NNE	0.73	3,846.39	55.84	WATER WELLS

WCR No: WCR2006-005034
City: SAN JOSE
County: Santa Clara
Decimal Latitude:
Decimal Longitude:
Location: 1125 COLEMAN AVE
Location(OSWCR): 1125 COLEMAN AVE
City(OSWCR): SAN JOSE
County(OSWCR): Santa Clara
Decimal Lat(OSWCR):
Decim Long(OSWCR):
Original Source: California Department of Water Resources - OSWCR(Well Numbers); California Department of Water Resources - Well Completion Reports

Map Key	Direction	Distance (mi)	Distance (ft)	Elevation (ft)	DB
63	NNE	0.73	3,846.39	55.84	WATER WELLS

WCR No: WCR2006-005273
City: SAN JOSE
County: Santa Clara
Decimal Latitude:
Decimal Longitude:
Location: 1125 COLEMAN AVE
Location(OSWCR): 1125 COLEMAN AVE
City(OSWCR): SAN JOSE
County(OSWCR): Santa Clara
Decimal Lat(OSWCR):
Decim Long(OSWCR):
Original Source: California Department of Water Resources - OSWCR(Well Numbers); California Department of Water Resources - Well Completion Reports

Map Key	Direction	Distance (mi)	Distance (ft)	Elevation (ft)	DB
63	NNE	0.73	3,846.39	55.84	WATER WELLS

WCR No: WCR2006-005295
City: SAN JOSE
County: Santa Clara
Decimal Latitude:
Decimal Longitude:
Location: 1125 COLEMAN AVE
Location(OSWCR): 1125 COLEMAN AVE
City(OSWCR): SAN JOSE
County(OSWCR): Santa Clara
Decimal Lat(OSWCR):
Decim Long(OSWCR):
Original Source: California Department of Water Resources - OSWCR(Well Numbers); California Department of Water Resources - Well Completion Reports

Map Key	Direction	Distance (mi)	Distance (ft)	Elevation (ft)	DB
63	NNE	0.73	3,846.39	55.84	WATER WELLS

WCR No:	WCR2006-005008	City(OSWCR):	SAN JOSE
City:	SAN JOSE	County(OSWCR):	Santa Clara
County:	Santa Clara	Decimal Lat(OSWCR):	
Decimal Latitude:		Decim Long(OSWCR):	
Decimal Longitude:			
Location:	1125 COLEMAN AVE		
Location(OSWCR):	1125 COLEMAN AVE		
Original Source:	California Department of Water Resources - OSWCR(Well Numbers); California Department of Water Resources - Well Completion Reports		

Map Key	Direction	Distance (mi)	Distance (ft)	Elevation (ft)	DB
63	NNE	0.73	3,846.39	55.84	WATER WELLS

WCR No:	WCR2006-005949	City(OSWCR):	SAN JOSE
City:	SAN JOSE	County(OSWCR):	Santa Clara
County:	Santa Clara	Decimal Lat(OSWCR):	
Decimal Latitude:		Decim Long(OSWCR):	
Decimal Longitude:			
Location:	1125 COLEMAN AVE		
Location(OSWCR):	1125 COLEMAN AVE		
Original Source:	California Department of Water Resources - OSWCR(Well Numbers); California Department of Water Resources - Well Completion Reports		

Map Key	Direction	Distance (mi)	Distance (ft)	Elevation (ft)	DB
63	NNE	0.73	3,846.39	55.84	WATER WELLS

WCR No:	WCR2006-005042	City(OSWCR):	SAN JOSE
City:	SAN JOSE	County(OSWCR):	Santa Clara
County:	Santa Clara	Decimal Lat(OSWCR):	
Decimal Latitude:		Decim Long(OSWCR):	
Decimal Longitude:			
Location:	1125 COLEMAN AVE		
Location(OSWCR):	1125 COLEMAN AVE		
Original Source:	California Department of Water Resources - OSWCR(Well Numbers); California Department of Water Resources - Well Completion Reports		

Map Key	Direction	Distance (mi)	Distance (ft)	Elevation (ft)	DB
63	NNE	0.73	3,846.39	55.84	WATER WELLS

WCR No:	WCR2006-005265	City(OSWCR):	SAN JOSE
City:	SAN JOSE	County(OSWCR):	Santa Clara
County:	Santa Clara	Decimal Lat(OSWCR):	
Decimal Latitude:		Decim Long(OSWCR):	
Decimal Longitude:			
Location:	1125 COLEMAN AVE		

Location(OSWCR): 1125 COLEMAN AVE
Original Source: California Department of Water Resources - OSWCR(Well Numbers); California Department of Water Resources - Well Completion Reports

Map Key	Direction	Distance (mi)	Distance (ft)	Elevation (ft)	DB
63	NNE	0.73	3,846.39	55.84	WATER WELLS

WCR No: WCR2006-004762
City: SAN JOSE
County: Santa Clara
Decimal Latitude:
Decimal Longitude:
Location: 1125 COLEMAN AVE
Location(OSWCR): 1125 COLEMAN AVE
City(OSWCR): SAN JOSE
County(OSWCR): Santa Clara
Decimal Lat(OSWCR):
Decim Long(OSWCR):
Original Source: California Department of Water Resources - OSWCR(Well Numbers); California Department of Water Resources - Well Completion Reports

Map Key	Direction	Distance (mi)	Distance (ft)	Elevation (ft)	DB
63	NNE	0.73	3,846.39	55.84	WATER WELLS

WCR No: WCR2006-006831
City: SAN JOSE
County: Santa Clara
Decimal Latitude:
Decimal Longitude:
Location: 1125 COLEMAN AVE
Location(OSWCR): 1125 COLEMAN AVE
City(OSWCR): SAN JOSE
County(OSWCR): Santa Clara
Decimal Lat(OSWCR):
Decim Long(OSWCR):
Original Source: California Department of Water Resources - OSWCR(Well Numbers); California Department of Water Resources - Well Completion Reports

Map Key	Direction	Distance (mi)	Distance (ft)	Elevation (ft)	DB
63	NNE	0.73	3,846.39	55.84	WATER WELLS

WCR No: WCR2006-004781
City: SAN JOSE
County: Santa Clara
Decimal Latitude:
Decimal Longitude:
Location: 1125 COLEMAN AVE
Location(OSWCR): 1125 COLEMAN AVE
City(OSWCR): SAN JOSE
County(OSWCR): Santa Clara
Decimal Lat(OSWCR):
Decim Long(OSWCR):
Original Source: California Department of Water Resources - OSWCR(Well Numbers); California Department of Water Resources - Well Completion Reports

Map Key	Direction	Distance (mi)	Distance (ft)	Elevation (ft)	DB
63	NNE	0.73	3,846.39	55.84	WATER WELLS

WCR No:	WCR2006-006625	City(OSWCR):	SAN JOSE
City:	SAN JOSE	County(OSWCR):	Santa Clara
County:	Santa Clara	Decimal Lat(OSWCR):	
Decimal Latitude:		Decim Long(OSWCR):	
Decimal Longitude:			
Location:	1125 COLEMAN AVE		
Location(OSWCR):	1125 COLEMAN AVE		
Original Source:	California Department of Water Resources - OSWCR(Well Numbers); California Department of Water Resources - Well Completion Reports		

Map Key	Direction	Distance (mi)	Distance (ft)	Elevation (ft)	DB
63	NNE	0.73	3,846.39	55.84	WATER WELLS

WCR No:	WCR2006-005038	City(OSWCR):	SAN JOSE
City:	SAN JOSE	County(OSWCR):	Santa Clara
County:	Santa Clara	Decimal Lat(OSWCR):	
Decimal Latitude:		Decim Long(OSWCR):	
Decimal Longitude:			
Location:	1125 COLEMAN AVE		
Location(OSWCR):	1125 COLEMAN AVE		
Original Source:	California Department of Water Resources - OSWCR(Well Numbers); California Department of Water Resources - Well Completion Reports		

Map Key	Direction	Distance (mi)	Distance (ft)	Elevation (ft)	DB
63	NNE	0.73	3,846.39	55.84	WATER WELLS

WCR No:	WCR2006-005941	City(OSWCR):	SAN JOSE
City:	SAN JOSE	County(OSWCR):	Santa Clara
County:	Santa Clara	Decimal Lat(OSWCR):	
Decimal Latitude:		Decim Long(OSWCR):	
Decimal Longitude:			
Location:	1125 COLEMAN AVE		
Location(OSWCR):	1125 COLEMAN AVE		
Original Source:	California Department of Water Resources - OSWCR(Well Numbers); California Department of Water Resources - Well Completion Reports		

Map Key	Direction	Distance (mi)	Distance (ft)	Elevation (ft)	DB
63	NNE	0.73	3,846.39	55.84	WATER WELLS

WCR No:	WCR2006-005270	City(OSWCR):	SAN JOSE
City:	SAN JOSE	County(OSWCR):	Santa Clara
County:	Santa Clara	Decimal Lat(OSWCR):	
Decimal Latitude:		Decim Long(OSWCR):	
Decimal Longitude:			
Location:	1125 COLEMAN AVE		
Location(OSWCR):	1125 COLEMAN AVE		
Original Source:	California Department of Water Resources - OSWCR(Well Numbers); California Department of Water		

Resources - Well Completion Reports

Map Key	Direction	Distance (mi)	Distance (ft)	Elevation (ft)	DB
63	NNE	0.73	3,846.39	55.84	WATER WELLS

WCR No:	WCR2006-006164	City(OSWCR):	SAN JOSE
City:	SAN JOSE	County(OSWCR):	Santa Clara
County:	Santa Clara	Decimal Lat(OSWCR):	
Decimal Latitude:		Decim Long(OSWCR):	
Decimal Longitude:			
Location:	1125 COLEMAN AVE		
Location(OSWCR):	1125 COLEMAN AVE		
Original Source:	California Department of Water Resources - OSWCR(Well Numbers); California Department of Water Resources - Well Completion Reports		

Map Key	Direction	Distance (mi)	Distance (ft)	Elevation (ft)	DB
63	NNE	0.73	3,846.39	55.84	WATER WELLS

WCR No:	WCR2006-006841	City(OSWCR):	SAN JOSE
City:	SAN JOSE	County(OSWCR):	Santa Clara
County:	Santa Clara	Decimal Lat(OSWCR):	
Decimal Latitude:		Decim Long(OSWCR):	
Decimal Longitude:			
Location:	1125 COLEMAN AVE		
Location(OSWCR):	1125 COLEMAN AVE		
Original Source:	California Department of Water Resources - OSWCR(Well Numbers); California Department of Water Resources - Well Completion Reports		

Map Key	Direction	Distance (mi)	Distance (ft)	Elevation (ft)	DB
63	NNE	0.73	3,846.39	55.84	WATER WELLS

WCR No:	WCR2007-005537	City(OSWCR):	SAN JOSE
City:	SAN JOSE	County(OSWCR):	Santa Clara
County:	Santa Clara	Decimal Lat(OSWCR):	
Decimal Latitude:		Decim Long(OSWCR):	
Decimal Longitude:			
Location:	1125 COLEMAN AVE		
Location(OSWCR):	1125 COLEMAN AVE		
Original Source:	California Department of Water Resources - OSWCR(Well Numbers); California Department of Water Resources - Well Completion Reports		

Map Key	Direction	Distance (mi)	Distance (ft)	Elevation (ft)	DB
63	NNE	0.73	3,846.39	55.84	WATER WELLS

WCR No:	WCR2006-005234	City(OSWCR):	SAN JOSE
City:	SAN JOSE	County(OSWCR):	Santa Clara

County: Santa Clara
Decimal Lat(OSWCR):
Decimal Latitude:
Decim Long(OSWCR):
Decimal Longitude:
Location: 1125 COLEMAN AVE
Location(OSWCR): 1125 COLEMAN AVE
Original Source: California Department of Water Resources - OSWCR(Well Numbers); California Department of Water Resources - Well Completion Reports

Map Key	Direction	Distance (mi)	Distance (ft)	Elevation (ft)	DB
63	NNE	0.73	3,846.39	55.84	WATER WELLS

WCR No: WCR2006-006636
City(OSWCR): SAN JOSE
City: SAN JOSE
County(OSWCR): Santa Clara
County: Santa Clara
Decimal Lat(OSWCR):
Decimal Latitude:
Decim Long(OSWCR):
Decimal Longitude:
Location: 1125 COLEMAN AVE
Location(OSWCR): 1125 COLEMAN AVE
Original Source: California Department of Water Resources - OSWCR(Well Numbers); California Department of Water Resources - Well Completion Reports

Map Key	Direction	Distance (mi)	Distance (ft)	Elevation (ft)	DB
63	NNE	0.73	3,846.39	55.84	WATER WELLS

WCR No: WCR2006-005724
City(OSWCR): SAN JOSE
City: SAN JOSE
County(OSWCR): Santa Clara
County: Santa Clara
Decimal Lat(OSWCR):
Decimal Latitude:
Decim Long(OSWCR):
Decimal Longitude:
Location: 1125 COLEMAN AVE
Location(OSWCR): 1125 COLEMAN AVE
Original Source: California Department of Water Resources - OSWCR(Well Numbers); California Department of Water Resources - Well Completion Reports

Map Key	Direction	Distance (mi)	Distance (ft)	Elevation (ft)	DB
63	NNE	0.73	3,846.39	55.84	WATER WELLS

WCR No: WCR2006-005268
City(OSWCR): SAN JOSE
City: SAN JOSE
County(OSWCR): Santa Clara
County: Santa Clara
Decimal Lat(OSWCR):
Decimal Latitude:
Decim Long(OSWCR):
Decimal Longitude:
Location: 1125 COLEMAN AVE
Location(OSWCR): 1125 COLEMAN AVE
Original Source: California Department of Water Resources - OSWCR(Well Numbers); California Department of Water Resources - Well Completion Reports

Wells and Additional Sources Detail Report

Map Key	Direction	Distance (mi)	Distance (ft)	Elevation (ft)	DB
63	NNE	0.73	3,846.39	55.84	WATER WELLS

WCR No:	WCR2006-004770	City(OSWCR):	SAN JOSE
City:	SAN JOSE	County(OSWCR):	Santa Clara
County:	Santa Clara	Decimal Lat(OSWCR):	
Decimal Latitude:		Decim Long(OSWCR):	
Decimal Longitude:			
Location:	1125 COLEMAN AVE		
Location(OSWCR):	1125 COLEMAN AVE		
Original Source:	California Department of Water Resources - OSWCR(Well Numbers); California Department of Water Resources - Well Completion Reports		

Map Key	Direction	Distance (mi)	Distance (ft)	Elevation (ft)	DB
63	NNE	0.73	3,846.39	55.84	WATER WELLS

WCR No:	WCR2006-005946	City(OSWCR):	SAN JOSE
City:	SAN JOSE	County(OSWCR):	Santa Clara
County:	Santa Clara	Decimal Lat(OSWCR):	
Decimal Latitude:		Decim Long(OSWCR):	
Decimal Longitude:			
Location:	1125 COLEMAN AVE		
Location(OSWCR):	1125 COLEMAN AVE		
Original Source:	California Department of Water Resources - OSWCR(Well Numbers); California Department of Water Resources - Well Completion Reports		

Map Key	Direction	Distance (mi)	Distance (ft)	Elevation (ft)	DB
63	NNE	0.73	3,846.39	55.84	WATER WELLS

WCR No:	WCR2006-005296	City(OSWCR):	SAN JOSE
City:	SAN JOSE	County(OSWCR):	Santa Clara
County:	Santa Clara	Decimal Lat(OSWCR):	
Decimal Latitude:		Decim Long(OSWCR):	
Decimal Longitude:			
Location:	1125 COLEMAN AVE		
Location(OSWCR):	1125 COLEMAN AVE		
Original Source:	California Department of Water Resources - OSWCR(Well Numbers); California Department of Water Resources - Well Completion Reports		

Map Key	Direction	Distance (mi)	Distance (ft)	Elevation (ft)	DB
63	NNE	0.73	3,846.39	55.84	WATER WELLS

WCR No:	WCR2006-006843	City(OSWCR):	SAN JOSE
City:	SAN JOSE	County(OSWCR):	Santa Clara
County:	Santa Clara	Decimal Lat(OSWCR):	
Decimal Latitude:		Decim Long(OSWCR):	

Decimal Longitude:
Location: 1125 COLEMAN AVE
Location(OSWCR): 1125 COLEMAN AVE
Original Source: California Department of Water Resources - OSWCR(Well Numbers); California Department of Water Resources - Well Completion Reports

Map Key	Direction	Distance (mi)	Distance (ft)	Elevation (ft)	DB
63	NNE	0.73	3,846.39	55.84	WATER WELLS

WCR No: WCR2006-006644
City: SAN JOSE
County: Santa Clara
Decimal Latitude:
Decimal Longitude:
Location: 1125 COLEMAN AVE
Location(OSWCR): 1125 COLEMAN AVE
City(OSWCR): SAN JOSE
County(OSWCR): Santa Clara
Decimal Lat(OSWCR):
Decim Long(OSWCR):
Original Source: California Department of Water Resources - OSWCR(Well Numbers); California Department of Water Resources - Well Completion Reports

Map Key	Direction	Distance (mi)	Distance (ft)	Elevation (ft)	DB
63	NNE	0.73	3,846.39	55.84	WATER WELLS

WCR No: WCR2006-005035
City: SAN JOSE
County: Santa Clara
Decimal Latitude:
Decimal Longitude:
Location: 1125 COLEMAN AVE
Location(OSWCR): 1125 COLEMAN AVE
City(OSWCR): SAN JOSE
County(OSWCR): Santa Clara
Decimal Lat(OSWCR):
Decim Long(OSWCR):
Original Source: California Department of Water Resources - OSWCR(Well Numbers); California Department of Water Resources - Well Completion Reports

Map Key	Direction	Distance (mi)	Distance (ft)	Elevation (ft)	DB
63	NNE	0.73	3,846.39	55.84	WATER WELLS

WCR No: WCR2006-005271
City: SAN JOSE
County: Santa Clara
Decimal Latitude:
Decimal Longitude:
Location: 1125 COLEMAN AVE
Location(OSWCR): 1125 COLEMAN AVE
City(OSWCR): SAN JOSE
County(OSWCR): Santa Clara
Decimal Lat(OSWCR):
Decim Long(OSWCR):
Original Source: California Department of Water Resources - OSWCR(Well Numbers); California Department of Water Resources - Well Completion Reports

Map Key	Direction	Distance (mi)	Distance (ft)	Elevation (ft)	DB
63	NNE	0.73	3,846.39	55.84	WATER WELLS

WCR No:	WCR2006-005235	City(OSWCR):	SAN JOSE
City:	SAN JOSE	County(OSWCR):	Santa Clara
County:	Santa Clara	Decimal Lat(OSWCR):	
Decimal Latitude:		Decim Long(OSWCR):	
Decimal Longitude:			
Location:	1125 COLEMAN AVE		
Location(OSWCR):	1125 COLEMAN AVE		
Original Source:	California Department of Water Resources - OSWCR(Well Numbers); California Department of Water Resources - Well Completion Reports		

Map Key	Direction	Distance (mi)	Distance (ft)	Elevation (ft)	DB
63	NNE	0.73	3,846.39	55.84	WATER WELLS

WCR No:	WCR2006-004774	City(OSWCR):	SAN JOSE
City:	SAN JOSE	County(OSWCR):	Santa Clara
County:	Santa Clara	Decimal Lat(OSWCR):	
Decimal Latitude:		Decim Long(OSWCR):	
Decimal Longitude:			
Location:	1125 COLEMAN AVE		
Location(OSWCR):	1125 COLEMAN AVE		
Original Source:	California Department of Water Resources - OSWCR(Well Numbers); California Department of Water Resources - Well Completion Reports		

Map Key	Direction	Distance (mi)	Distance (ft)	Elevation (ft)	DB
63	NNE	0.73	3,846.39	55.84	WATER WELLS

WCR No:	WCR2006-006629	City(OSWCR):	SAN JOSE
City:	SAN JOSE	County(OSWCR):	Santa Clara
County:	Santa Clara	Decimal Lat(OSWCR):	
Decimal Latitude:		Decim Long(OSWCR):	
Decimal Longitude:			
Location:	1125 COLEMAN AVE		
Location(OSWCR):	1125 COLEMAN AVE		
Original Source:	California Department of Water Resources - OSWCR(Well Numbers); California Department of Water Resources - Well Completion Reports		

Map Key	Direction	Distance (mi)	Distance (ft)	Elevation (ft)	DB
63	NNE	0.73	3,846.39	55.84	WATER WELLS

WCR No:	WCR2007-005538	City(OSWCR):	SAN JOSE
City:	SAN JOSE	County(OSWCR):	Santa Clara
County:	Santa Clara	Decimal Lat(OSWCR):	
Decimal Latitude:		Decim Long(OSWCR):	
Decimal Longitude:			
Location:	1125 COLEMAN AVE		

Location(OSWCR): 1125 COLEMAN AVE
Original Source: California Department of Water Resources - OSWCR(Well Numbers); California Department of Water Resources - Well Completion Reports

Map Key	Direction	Distance (mi)	Distance (ft)	Elevation (ft)	DB
63	NNE	0.73	3,846.39	55.84	WATER WELLS

WCR No: WCR2006-005269
City: SAN JOSE
County: Santa Clara
Decimal Latitude:
Decimal Longitude:
Location: 1125 COLEMAN AVE
Location(OSWCR): 1125 COLEMAN AVE
City(OSWCR): SAN JOSE
County(OSWCR): Santa Clara
Decimal Lat(OSWCR):
Decim Long(OSWCR):
Original Source: California Department of Water Resources - OSWCR(Well Numbers); California Department of Water Resources - Well Completion Reports

Map Key	Direction	Distance (mi)	Distance (ft)	Elevation (ft)	DB
63	NNE	0.73	3,846.39	55.84	WATER WELLS

WCR No: WCR2006-006637
City: SAN JOSE
County: Santa Clara
Decimal Latitude:
Decimal Longitude:
Location: 1125 COLEMAN AVE
Location(OSWCR): 1125 COLEMAN AVE
City(OSWCR): SAN JOSE
County(OSWCR): Santa Clara
Decimal Lat(OSWCR):
Decim Long(OSWCR):
Original Source: California Department of Water Resources - OSWCR(Well Numbers); California Department of Water Resources - Well Completion Reports

Map Key	Direction	Distance (mi)	Distance (ft)	Elevation (ft)	DB
63	NNE	0.73	3,846.39	55.84	WATER WELLS

WCR No: WCR2006-006845
City: SAN JOSE
County: Santa Clara
Decimal Latitude:
Decimal Longitude:
Location: 1125 COLEMAN AVE
Location(OSWCR): 1125 COLEMAN AVE
City(OSWCR): SAN JOSE
County(OSWCR): Santa Clara
Decimal Lat(OSWCR):
Decim Long(OSWCR):
Original Source: California Department of Water Resources - OSWCR(Well Numbers); California Department of Water Resources - Well Completion Reports

Map Key	Direction	Distance (mi)	Distance (ft)	Elevation (ft)	DB
63	NNE	0.73	3,846.39	55.84	WATER WELLS

WCR No:	WCR2006-006414	City(OSWCR):	SAN JOSE
City:	SAN JOSE	County(OSWCR):	Santa Clara
County:	Santa Clara	Decimal Lat(OSWCR):	
Decimal Latitude:		Decim Long(OSWCR):	
Decimal Longitude:			
Location:	1125 COLEMAN AVE		
Location(OSWCR):	1125 COLEMAN AVE		
Original Source:	California Department of Water Resources - OSWCR(Well Numbers); California Department of Water Resources - Well Completion Reports		

Map Key	Direction	Distance (mi)	Distance (ft)	Elevation (ft)	DB
63	NNE	0.73	3,846.39	55.84	WATER WELLS

WCR No:	WCR2006-005275	City(OSWCR):	SAN JOSE
City:	SAN JOSE	County(OSWCR):	Santa Clara
County:	Santa Clara	Decimal Lat(OSWCR):	
Decimal Latitude:		Decim Long(OSWCR):	
Decimal Longitude:			
Location:	1125 COLEMAN AVE		
Location(OSWCR):	1125 COLEMAN AVE		
Original Source:	California Department of Water Resources - OSWCR(Well Numbers); California Department of Water Resources - Well Completion Reports		

Map Key	Direction	Distance (mi)	Distance (ft)	Elevation (ft)	DB
63	NNE	0.73	3,846.39	55.84	WATER WELLS

WCR No:	WCR2006-004024	City(OSWCR):	SAN JOSE
City:	SAN JOSE	County(OSWCR):	Santa Clara
County:	Santa Clara	Decimal Lat(OSWCR):	
Decimal Latitude:		Decim Long(OSWCR):	
Decimal Longitude:			
Location:	1125 COLEMAN AVE		
Location(OSWCR):	1125 COLEMAN AVE		
Original Source:	California Department of Water Resources - OSWCR(Well Numbers); California Department of Water Resources - Well Completion Reports		

Map Key	Direction	Distance (mi)	Distance (ft)	Elevation (ft)	DB
63	NNE	0.73	3,846.39	55.84	WATER WELLS

WCR No:	WCR2006-005018	City(OSWCR):	SAN JOSE
City:	SAN JOSE	County(OSWCR):	Santa Clara
County:	Santa Clara	Decimal Lat(OSWCR):	
Decimal Latitude:		Decim Long(OSWCR):	
Decimal Longitude:			
Location:	1125 COLEMAN AVE		
Location(OSWCR):	1125 COLEMAN AVE		
Original Source:	California Department of Water Resources - OSWCR(Well Numbers); California Department of Water		

Resources - Well Completion Reports

Map Key	Direction	Distance (mi)	Distance (ft)	Elevation (ft)	DB
63	NNE	0.73	3,846.39	55.84	WATER WELLS

WCR No:	WCR2006-005288	City(OSWCR):	SAN JOSE
City:	SAN JOSE	County(OSWCR):	Santa Clara
County:	Santa Clara	Decimal Lat(OSWCR):	
Decimal Latitude:		Decim Long(OSWCR):	
Decimal Longitude:			
Location:	1125 COLEMAN AVE		
Location(OSWCR):	1125 COLEMAN AVE		
Original Source:	California Department of Water Resources - OSWCR(Well Numbers); California Department of Water Resources - Well Completion Reports		

Map Key	Direction	Distance (mi)	Distance (ft)	Elevation (ft)	DB
63	NNE	0.73	3,846.39	55.84	WATER WELLS

WCR No:	WCR2006-004780	City(OSWCR):	SAN JOSE
City:	SAN JOSE	County(OSWCR):	Santa Clara
County:	Santa Clara	Decimal Lat(OSWCR):	
Decimal Latitude:		Decim Long(OSWCR):	
Decimal Longitude:			
Location:	1125 COLEMAN AVE		
Location(OSWCR):	1125 COLEMAN AVE		
Original Source:	California Department of Water Resources - OSWCR(Well Numbers); California Department of Water Resources - Well Completion Reports		

Map Key	Direction	Distance (mi)	Distance (ft)	Elevation (ft)	DB
63	NNE	0.73	3,846.39	55.84	WATER WELLS

WCR No:	WCR2006-005959	City(OSWCR):	SAN JOSE
City:	SAN JOSE	County(OSWCR):	Santa Clara
County:	Santa Clara	Decimal Lat(OSWCR):	
Decimal Latitude:		Decim Long(OSWCR):	
Decimal Longitude:			
Location:	1125 COLEMAN AVE		
Location(OSWCR):	1125 COLEMAN AVE		
Original Source:	California Department of Water Resources - OSWCR(Well Numbers); California Department of Water Resources - Well Completion Reports		

Map Key	Direction	Distance (mi)	Distance (ft)	Elevation (ft)	DB
63	NNE	0.73	3,846.39	55.84	WATER WELLS

WCR No:	WCR2006-005294	City(OSWCR):	SAN JOSE
City:	SAN JOSE	County(OSWCR):	Santa Clara

County: Santa Clara
Decimal Lat(OSWCR):
Decimal Latitude:
Decim Long(OSWCR):
Decimal Longitude:
Location: 1125 COLEMAN AVE
Location(OSWCR): 1125 COLEMAN AVE
Original Source: California Department of Water Resources - OSWCR(Well Numbers); California Department of Water Resources - Well Completion Reports

Map Key	Direction	Distance (mi)	Distance (ft)	Elevation (ft)	DB
63	NNE	0.73	3,846.39	55.84	WATER WELLS

WCR No: WCR2006-004763
City(OSWCR): SAN JOSE
City: SAN JOSE
County(OSWCR): Santa Clara
County: Santa Clara
Decimal Lat(OSWCR):
Decimal Latitude:
Decim Long(OSWCR):
Decimal Longitude:
Location: 1125 COLEMAN AVE
Location(OSWCR): 1125 COLEMAN AVE
Original Source: California Department of Water Resources - OSWCR(Well Numbers); California Department of Water Resources - Well Completion Reports

Map Key	Direction	Distance (mi)	Distance (ft)	Elevation (ft)	DB
63	NNE	0.73	3,846.39	55.84	WATER WELLS

WCR No: WCR2006-006638
City(OSWCR): SAN JOSE
City: SAN JOSE
County(OSWCR): Santa Clara
County: Santa Clara
Decimal Lat(OSWCR):
Decimal Latitude:
Decim Long(OSWCR):
Decimal Longitude:
Location: 1125 COLEMAN AVE
Location(OSWCR): 1125 COLEMAN AVE
Original Source: California Department of Water Resources - OSWCR(Well Numbers); California Department of Water Resources - Well Completion Reports

Map Key	Direction	Distance (mi)	Distance (ft)	Elevation (ft)	DB
63	NNE	0.73	3,846.39	55.84	WATER WELLS

WCR No: WCR2006-005730
City(OSWCR): SAN JOSE
City: SAN JOSE
County(OSWCR): Santa Clara
County: Santa Clara
Decimal Lat(OSWCR):
Decimal Latitude:
Decim Long(OSWCR):
Decimal Longitude:
Location: 1125 COLEMAN AVE
Location(OSWCR): 1125 COLEMAN AVE
Original Source: California Department of Water Resources - OSWCR(Well Numbers); California Department of Water Resources - Well Completion Reports

Wells and Additional Sources Detail Report

Map Key	Direction	Distance (mi)	Distance (ft)	Elevation (ft)	DB
63	NNE	0.73	3,846.39	55.84	WATER WELLS

WCR No:	WCR2006-006640	City(OSWCR):	SAN JOSE
City:	SAN JOSE	County(OSWCR):	Santa Clara
County:	Santa Clara	Decimal Lat(OSWCR):	
Decimal Latitude:		Decim Long(OSWCR):	
Decimal Longitude:			
Location:	1125 COLEMAN AVE		
Location(OSWCR):	1125 COLEMAN AVE		
Original Source:	California Department of Water Resources - OSWCR(Well Numbers); California Department of Water Resources - Well Completion Reports		

Map Key	Direction	Distance (mi)	Distance (ft)	Elevation (ft)	DB
63	NNE	0.73	3,846.39	55.84	WATER WELLS

WCR No:	WCR2006-006836	City(OSWCR):	SAN JOSE
City:	SAN JOSE	County(OSWCR):	Santa Clara
County:	Santa Clara	Decimal Lat(OSWCR):	
Decimal Latitude:		Decim Long(OSWCR):	
Decimal Longitude:			
Location:	1125 COLEMAN AVE		
Location(OSWCR):	1125 COLEMAN AVE		
Original Source:	California Department of Water Resources - OSWCR(Well Numbers); California Department of Water Resources - Well Completion Reports		

Map Key	Direction	Distance (mi)	Distance (ft)	Elevation (ft)	DB
63	NNE	0.73	3,846.39	55.84	WATER WELLS

WCR No:	WCR2006-005043	City(OSWCR):	SAN JOSE
City:	SAN JOSE	County(OSWCR):	Santa Clara
County:	Santa Clara	Decimal Lat(OSWCR):	
Decimal Latitude:		Decim Long(OSWCR):	
Decimal Longitude:			
Location:	1125 COLEMAN AVE		
Location(OSWCR):	1125 COLEMAN AVE		
Original Source:	California Department of Water Resources - OSWCR(Well Numbers); California Department of Water Resources - Well Completion Reports		

Map Key	Direction	Distance (mi)	Distance (ft)	Elevation (ft)	DB
63	NNE	0.73	3,846.39	55.84	WATER WELLS

WCR No:	WCR2006-006840	City(OSWCR):	SAN JOSE
City:	SAN JOSE	County(OSWCR):	Santa Clara
County:	Santa Clara	Decimal Lat(OSWCR):	
Decimal Latitude:		Decim Long(OSWCR):	

Decimal Longitude:
Location: 1125 COLEMAN AVE
Location(OSWCR): 1125 COLEMAN AVE
Original Source: California Department of Water Resources - OSWCR(Well Numbers); California Department of Water Resources - Well Completion Reports

Map Key	Direction	Distance (mi)	Distance (ft)	Elevation (ft)	DB
63	NNE	0.73	3,846.39	55.84	WATER WELLS

WCR No: WCR2006-005032
City: SAN JOSE
County: Santa Clara
Decimal Latitude:
Decimal Longitude:
Location: 1125 COLEMAN AVE
Location(OSWCR): 1125 COLEMAN AVE
Original Source: California Department of Water Resources - OSWCR(Well Numbers); California Department of Water Resources - Well Completion Reports
City(OSWCR): SAN JOSE
County(OSWCR): Santa Clara
Decimal Lat(OSWCR):
Decim Long(OSWCR):

Map Key	Direction	Distance (mi)	Distance (ft)	Elevation (ft)	DB
63	NNE	0.73	3,846.39	55.84	WATER WELLS

WCR No: WCR2006-004031
City: SAN JOSE
County: Santa Clara
Decimal Latitude:
Decimal Longitude:
Location: 1125 COLEMAN AVE
Location(OSWCR): 1125 COLEMAN AVE
Original Source: California Department of Water Resources - OSWCR(Well Numbers); California Department of Water Resources - Well Completion Reports
City(OSWCR): SAN JOSE
County(OSWCR): Santa Clara
Decimal Lat(OSWCR):
Decim Long(OSWCR):

Map Key	Direction	Distance (mi)	Distance (ft)	Elevation (ft)	DB
63	NNE	0.73	3,846.39	55.84	WATER WELLS

WCR No: WCR2006-004038
City: SAN JOSE
County: Santa Clara
Decimal Latitude:
Decimal Longitude:
Location: 1125 COLEMAN AVE
Location(OSWCR): 1125 COLEMAN AVE
Original Source: California Department of Water Resources - OSWCR(Well Numbers); California Department of Water Resources - Well Completion Reports
City(OSWCR): SAN JOSE
County(OSWCR): Santa Clara
Decimal Lat(OSWCR):
Decim Long(OSWCR):

Map Key	Direction	Distance (mi)	Distance (ft)	Elevation (ft)	DB
63	NNE	0.73	3,846.39	55.84	WATER WELLS

WCR No:	WCR2006-006409	City(OSWCR):	SAN JOSE
City:	SAN JOSE	County(OSWCR):	Santa Clara
County:	Santa Clara	Decimal Lat(OSWCR):	
Decimal Latitude:		Decim Long(OSWCR):	
Decimal Longitude:			
Location:	1125 COLEMAN AVE		
Location(OSWCR):	1125 COLEMAN AVE		
Original Source:	California Department of Water Resources - OSWCR(Well Numbers); California Department of Water Resources - Well Completion Reports		

Map Key	Direction	Distance (mi)	Distance (ft)	Elevation (ft)	DB
63	NNE	0.73	3,846.39	55.84	WATER WELLS

WCR No:	WCR2006-004779	City(OSWCR):	SAN JOSE
City:	SAN JOSE	County(OSWCR):	Santa Clara
County:	Santa Clara	Decimal Lat(OSWCR):	
Decimal Latitude:		Decim Long(OSWCR):	
Decimal Longitude:			
Location:	1125 COLEMAN AVE		
Location(OSWCR):	1125 COLEMAN AVE		
Original Source:	California Department of Water Resources - OSWCR(Well Numbers); California Department of Water Resources - Well Completion Reports		

Map Key	Direction	Distance (mi)	Distance (ft)	Elevation (ft)	DB
63	NNE	0.73	3,846.39	55.84	WATER WELLS

WCR No:	WCR2006-005037	City(OSWCR):	SAN JOSE
City:	SAN JOSE	County(OSWCR):	Santa Clara
County:	Santa Clara	Decimal Lat(OSWCR):	
Decimal Latitude:		Decim Long(OSWCR):	
Decimal Longitude:			
Location:	1125 COLEMAN AVE		
Location(OSWCR):	1125 COLEMAN AVE		
Original Source:	California Department of Water Resources - OSWCR(Well Numbers); California Department of Water Resources - Well Completion Reports		

Map Key	Direction	Distance (mi)	Distance (ft)	Elevation (ft)	DB
63	NNE	0.73	3,846.39	55.84	WATER WELLS

WCR No:	WCR2006-005036	City(OSWCR):	SAN JOSE
City:	SAN JOSE	County(OSWCR):	Santa Clara
County:	Santa Clara	Decimal Lat(OSWCR):	
Decimal Latitude:		Decim Long(OSWCR):	
Decimal Longitude:			
Location:	1125 COLEMAN AVE		

Location(OSWCR): 1125 COLEMAN AVE
Original Source: California Department of Water Resources - OSWCR(Well Numbers); California Department of Water Resources - Well Completion Reports

Map Key	Direction	Distance (mi)	Distance (ft)	Elevation (ft)	DB
63	NNE	0.73	3,846.39	55.84	WATER WELLS

WCR No: WCR2006-005045
City: SAN JOSE
County: Santa Clara
Decimal Latitude:
Decimal Longitude:
Location: 1125 COLEMAN AVE
Location(OSWCR): 1125 COLEMAN AVE
City(OSWCR): SAN JOSE
County(OSWCR): Santa Clara
Decimal Lat(OSWCR):
Decim Long(OSWCR):
Original Source: California Department of Water Resources - OSWCR(Well Numbers); California Department of Water Resources - Well Completion Reports

Map Key	Direction	Distance (mi)	Distance (ft)	Elevation (ft)	DB
63	NNE	0.73	3,846.39	55.84	WATER WELLS

WCR No: WCR2006-005014
City: SAN JOSE
County: Santa Clara
Decimal Latitude:
Decimal Longitude:
Location: 1125 COLEMAN AVE
Location(OSWCR): 1125 COLEMAN AVE
City(OSWCR): SAN JOSE
County(OSWCR): Santa Clara
Decimal Lat(OSWCR):
Decim Long(OSWCR):
Original Source: California Department of Water Resources - OSWCR(Well Numbers); California Department of Water Resources - Well Completion Reports

Map Key	Direction	Distance (mi)	Distance (ft)	Elevation (ft)	DB
63	NNE	0.73	3,846.39	55.84	WATER WELLS

WCR No: WCR2006-005266
City: SAN JOSE
County: Santa Clara
Decimal Latitude:
Decimal Longitude:
Location: 1125 COLEMAN AVE
Location(OSWCR): 1125 COLEMAN AVE
City(OSWCR): SAN JOSE
County(OSWCR): Santa Clara
Decimal Lat(OSWCR):
Decim Long(OSWCR):
Original Source: California Department of Water Resources - OSWCR(Well Numbers); California Department of Water Resources - Well Completion Reports

Map Key	Direction	Distance (mi)	Distance (ft)	Elevation (ft)	DB
63	NNE	0.73	3,846.39	55.84	WATER WELLS

WCR No:	WCR2006-004764	City(OSWCR):	SAN JOSE
City:	SAN JOSE	County(OSWCR):	Santa Clara
County:	Santa Clara	Decimal Lat(OSWCR):	
Decimal Latitude:		Decim Long(OSWCR):	
Decimal Longitude:			
Location:	1125 COLEMAN AVE		
Location(OSWCR):	1125 COLEMAN AVE		
Original Source:	California Department of Water Resources - OSWCR(Well Numbers); California Department of Water Resources - Well Completion Reports		

Map Key	Direction	Distance (mi)	Distance (ft)	Elevation (ft)	DB
63	NNE	0.73	3,846.39	55.84	WATER WELLS

WCR No:	WCR2006-004029	City(OSWCR):	SAN JOSE
City:	SAN JOSE	County(OSWCR):	Santa Clara
County:	Santa Clara	Decimal Lat(OSWCR):	
Decimal Latitude:		Decim Long(OSWCR):	
Decimal Longitude:			
Location:	1125 COLEMAN AVE		
Location(OSWCR):	1125 COLEMAN AVE		
Original Source:	California Department of Water Resources - OSWCR(Well Numbers); California Department of Water Resources - Well Completion Reports		

Map Key	Direction	Distance (mi)	Distance (ft)	Elevation (ft)	DB
64	NE	0.73	3,861.17	56.00	WATER WELLS

WCR No:	WCR2016-014089	City(OSWCR):	SAN JOSE
City:	SAN JOSE	County(OSWCR):	Santa Clara
County:	Santa Clara	Decimal Lat(OSWCR):	37.354167
Decimal Latitude:	37.354167	Decim Long(OSWCR):	-121.928333
Decimal Longitude:	-121.928333		
Location:	1125 COLEMAN AVE.		
Location(OSWCR):	1125 COLEMAN AVE.		
Original Source:	California Department of Water Resources - OSWCR(Well Numbers); California Department of Water Resources - Well Completion Reports		

Map Key	Direction	Distance (mi)	Distance (ft)	Elevation (ft)	DB
64	NE	0.73	3,861.17	56.00	WATER WELLS

WCR No:	WCR2016-014091	City(OSWCR):	SAN JOSE
City:	SAN JOSE	County(OSWCR):	Santa Clara
County:	Santa Clara	Decimal Lat(OSWCR):	37.354167
Decimal Latitude:	37.354167	Decim Long(OSWCR):	-121.928333
Decimal Longitude:	-121.928333		
Location:	1125 COLEMAN AVE.		
Location(OSWCR):	1125 COLEMAN AVE.		
Original Source:	California Department of Water Resources - OSWCR(Well Numbers); California Department of Water		

Resources - Well Completion Reports

Map Key	Direction	Distance (mi)	Distance (ft)	Elevation (ft)	DB
64	NE	0.73	3,861.17	56.00	WATER WELLS

WCR No:	WCR2016-014041	City(OSWCR):	SAN JOSE
City:	SAN JOSE	County(OSWCR):	Santa Clara
County:	Santa Clara	Decimal Lat(OSWCR):	37.354167
Decimal Latitude:	37.354167	Decim Long(OSWCR):	-121.928333
Decimal Longitude:	-121.928333		
Location:	1125 COLEMAN AVE.		
Location(OSWCR):	1125 COLEMAN AVE.		
Original Source:	California Department of Water Resources - OSWCR(Well Numbers); California Department of Water Resources - Well Completion Reports		

Map Key	Direction	Distance (mi)	Distance (ft)	Elevation (ft)	DB
64	NE	0.73	3,861.17	56.00	WATER WELLS

WCR No:	WCR2016-014084	City(OSWCR):	SAN JOSE
City:	SAN JOSE	County(OSWCR):	Santa Clara
County:	Santa Clara	Decimal Lat(OSWCR):	37.354167
Decimal Latitude:	37.354167	Decim Long(OSWCR):	-121.928333
Decimal Longitude:	-121.928333		
Location:	1125 COLEMAN AVE.		
Location(OSWCR):	1125 COLEMAN AVE.		
Original Source:	California Department of Water Resources - OSWCR(Well Numbers); California Department of Water Resources - Well Completion Reports		

Map Key	Direction	Distance (mi)	Distance (ft)	Elevation (ft)	DB
64	NE	0.73	3,861.17	56.00	WATER WELLS

WCR No:	WCR2016-014083	City(OSWCR):	SAN JOSE
City:	SAN JOSE	County(OSWCR):	Santa Clara
County:	Santa Clara	Decimal Lat(OSWCR):	37.354167
Decimal Latitude:	37.354167	Decim Long(OSWCR):	-121.928333
Decimal Longitude:	-121.928333		
Location:	1125 COLEMAN AVE.		
Location(OSWCR):	1125 COLEMAN AVE.		
Original Source:	California Department of Water Resources - OSWCR(Well Numbers); California Department of Water Resources - Well Completion Reports		

Map Key	Direction	Distance (mi)	Distance (ft)	Elevation (ft)	DB
64	NE	0.73	3,861.17	56.00	WATER WELLS

WCR No:	WCR2016-014040	City(OSWCR):	SAN JOSE
City:	SAN JOSE	County(OSWCR):	Santa Clara

County:	Santa Clara	Decimal Lat(OSWCR):	37.354167
Decimal Latitude:	37.354167	Decim Long(OSWCR):	-121.928333
Decimal Longitude:	-121.928333		
Location:	1125 COLEMAN AVE.		
Location(OSWCR):	1125 COLEMAN AVE.		
Original Source:	California Department of Water Resources - OSWCR(Well Numbers); California Department of Water Resources - Well Completion Reports		

Map Key	Direction	Distance (mi)	Distance (ft)	Elevation (ft)	DB
64	NE	0.73	3,861.17	56.00	WATER WELLS

WCR No:	WCR2016-014081	City(OSWCR):	SAN JOSE
City:	SAN JOSE	County(OSWCR):	Santa Clara
County:	Santa Clara	Decimal Lat(OSWCR):	37.354167
Decimal Latitude:	37.354167	Decim Long(OSWCR):	-121.928333
Decimal Longitude:	-121.928333		
Location:	1125 COLEMAN AVE.		
Location(OSWCR):	1125 COLEMAN AVE.		
Original Source:	California Department of Water Resources - OSWCR(Well Numbers); California Department of Water Resources - Well Completion Reports		

Map Key	Direction	Distance (mi)	Distance (ft)	Elevation (ft)	DB
64	NE	0.73	3,861.17	56.00	WATER WELLS

WCR No:	WCR2016-014080	City(OSWCR):	SAN JOSE
City:	SAN JOSE	County(OSWCR):	Santa Clara
County:	Santa Clara	Decimal Lat(OSWCR):	37.354167
Decimal Latitude:	37.354167	Decim Long(OSWCR):	-121.928333
Decimal Longitude:	-121.928333		
Location:	1125 COLEMAN AVE.		
Location(OSWCR):	1125 COLEMAN AVE.		
Original Source:	California Department of Water Resources - OSWCR(Well Numbers); California Department of Water Resources - Well Completion Reports		

Map Key	Direction	Distance (mi)	Distance (ft)	Elevation (ft)	DB
65	N	0.74	3,886.37	54.87	WATER WELLS

WCR No:	WCR2009-003226	City(OSWCR):	SANTA CLARA
City:	SANTA CLARA	County(OSWCR):	Santa Clara
County:	Santa Clara	Decimal Lat(OSWCR):	37.3572222
Decimal Latitude:	37.3572222	Decim Long(OSWCR):	-121.9369444
Decimal Longitude:	-121.9369444		
Location:	1601 COLEMAN AVE		
Location(OSWCR):	1601 COLEMAN AVE		
Original Source:	California Department of Water Resources - OSWCR(Well Numbers); California Department of Water Resources - Well Completion Reports		

Wells and Additional Sources Detail Report

Map Key	Direction	Distance (mi)	Distance (ft)	Elevation (ft)	DB
66	NW	0.83	4,377.45	64.05	WATER WELLS

WCR No:	WCR0308382	City(OSWCR):	SANTA CLARA
City:	SANTA CLARA	County(OSWCR):	Santa Clara
County:	Santa Clara	Decimal Lat(OSWCR):	37.35610655
Decimal Latitude:	37.35610655	Decim Long(OSWCR):	-121.94692089
Decimal Longitude:	-121.94692089		
Location:	1640 LAFAYETTE STREET		
Location(OSWCR):	1640 LAFAYETTE STREET		
Original Source:	California Department of Water Resources - OSWCR(Well Numbers); California Department of Water Resources - Well Completion Reports		

Map Key	Direction	Distance (mi)	Distance (ft)	Elevation (ft)	DB
67	NW	0.85	4,500.67	70.57	WATER WELLS

WCR No:	WCR0120334	City(OSWCR):	SANTA CLARA
City:	SANTA CLARA	County(OSWCR):	Santa Clara
County:	Santa Clara	Decimal Lat(OSWCR):	37.35372351
Decimal Latitude:	37.35372351	Decim Long(OSWCR):	-121.95037981
Decimal Longitude:	-121.95037981		
Location:	1265 EL CAMINO REAL		
Location(OSWCR):	1265 EL CAMINO REAL		
Original Source:	California Department of Water Resources - OSWCR(Well Numbers); California Department of Water Resources - Well Completion Reports		

Map Key	Direction	Distance (mi)	Distance (ft)	Elevation (ft)	DB
68	NNE	0.87	4,587.11	52.97	WATER WELLS

WCR No:	WCR2005-008795	City(OSWCR):	SAN JOSE
City:	SAN JOSE	County(OSWCR):	Santa Clara
County:	Santa Clara	Decimal Lat(OSWCR):	
Decimal Latitude:		Decim Long(OSWCR):	
Decimal Longitude:			
Location:	1701 AIRPORT BLVD		
Location(OSWCR):	1701 AIRPORT BLVD		
Original Source:	California Department of Water Resources - OSWCR(Well Numbers); California Department of Water Resources - Well Completion Reports		

Map Key	Direction	Distance (mi)	Distance (ft)	Elevation (ft)	DB
68	NNE	0.87	4,587.11	52.97	WATER WELLS

WCR No:	WCR2005-008788	City(OSWCR):	SAN JOSE
City:	SAN JOSE	County(OSWCR):	Santa Clara
County:	Santa Clara	Decimal Lat(OSWCR):	
Decimal Latitude:		Decim Long(OSWCR):	

Decimal Longitude:
Location: 1701 AIRPORT BLVD
Location(OSWCR): 1701 AIRPORT BLVD
Original Source: California Department of Water Resources - OSWCR(Well Numbers); California Department of Water Resources - Well Completion Reports

Map Key	Direction	Distance (mi)	Distance (ft)	Elevation (ft)	DB
68	NNE	0.87	4,587.11	52.97	WATER WELLS

WCR No: WCR2005-008791
City: SAN JOSE
County: Santa Clara
Decimal Latitude:
Decimal Longitude:
Location: 1701 AIRPORT BLVD
Location(OSWCR): 1701 AIRPORT BLVD
Original Source: California Department of Water Resources - OSWCR(Well Numbers); California Department of Water Resources - Well Completion Reports
City(OSWCR): SAN JOSE
County(OSWCR): Santa Clara
Decimal Lat(OSWCR):
Decim Long(OSWCR):

Map Key	Direction	Distance (mi)	Distance (ft)	Elevation (ft)	DB
68	NNE	0.87	4,587.11	52.97	WATER WELLS

WCR No: WCR2005-008790
City: SAN JOSE
County: Santa Clara
Decimal Latitude:
Decimal Longitude:
Location: 1701 AIRPORT BLVD
Location(OSWCR): 1701 AIRPORT BLVD
Original Source: California Department of Water Resources - OSWCR(Well Numbers); California Department of Water Resources - Well Completion Reports
City(OSWCR): SAN JOSE
County(OSWCR): Santa Clara
Decimal Lat(OSWCR):
Decim Long(OSWCR):

Map Key	Direction	Distance (mi)	Distance (ft)	Elevation (ft)	DB
68	NNE	0.87	4,587.11	52.97	WATER WELLS

WCR No: WCR2005-008786
City: SAN JOSE
County: Santa Clara
Decimal Latitude:
Decimal Longitude:
Location: 1701 AIRPORT BLVD
Location(OSWCR): 1701 AIRPORT BLVD
Original Source: California Department of Water Resources - OSWCR(Well Numbers); California Department of Water Resources - Well Completion Reports
City(OSWCR): SAN JOSE
County(OSWCR): Santa Clara
Decimal Lat(OSWCR):
Decim Long(OSWCR):

Map Key	Direction	Distance (mi)	Distance (ft)	Elevation (ft)	DB
68	NNE	0.87	4,587.11	52.97	WATER WELLS

WCR No:	WCR2005-008826	City(OSWCR):	SAN JOSE
City:	SAN JOSE	County(OSWCR):	Santa Clara
County:	Santa Clara	Decimal Lat(OSWCR):	
Decimal Latitude:		Decim Long(OSWCR):	
Decimal Longitude:			
Location:	1701 AIRPORT BLVD		
Location(OSWCR):	1701 AIRPORT BLVD		
Original Source:	California Department of Water Resources - OSWCR(Well Numbers); California Department of Water Resources - Well Completion Reports		

Map Key	Direction	Distance (mi)	Distance (ft)	Elevation (ft)	DB
68	NNE	0.87	4,587.11	52.97	WATER WELLS

WCR No:	WCR2005-008872	City(OSWCR):	SAN JOSE
City:	SAN JOSE	County(OSWCR):	Santa Clara
County:	Santa Clara	Decimal Lat(OSWCR):	
Decimal Latitude:		Decim Long(OSWCR):	
Decimal Longitude:			
Location:	1701 AIRPORT BLVD		
Location(OSWCR):	1701 AIRPORT BLVD		
Original Source:	California Department of Water Resources - OSWCR(Well Numbers); California Department of Water Resources - Well Completion Reports		

Map Key	Direction	Distance (mi)	Distance (ft)	Elevation (ft)	DB
68	NNE	0.87	4,587.11	52.97	WATER WELLS

WCR No:	WCR2007-006738	City(OSWCR):	SAN JOSE
City:	SAN JOSE	County(OSWCR):	Santa Clara
County:	Santa Clara	Decimal Lat(OSWCR):	
Decimal Latitude:		Decim Long(OSWCR):	
Decimal Longitude:			
Location:	1701 AIRPORT BLVD		
Location(OSWCR):	1701 AIRPORT BLVD		
Original Source:	California Department of Water Resources - OSWCR(Well Numbers); California Department of Water Resources - Well Completion Reports		

Map Key	Direction	Distance (mi)	Distance (ft)	Elevation (ft)	DB
68	NNE	0.87	4,587.11	52.97	WATER WELLS

WCR No:	WCR2005-008828	City(OSWCR):	SAN JOSE
City:	SAN JOSE	County(OSWCR):	Santa Clara
County:	Santa Clara	Decimal Lat(OSWCR):	
Decimal Latitude:		Decim Long(OSWCR):	
Decimal Longitude:			
Location:	1701 AIRPORT BLVD		

Location(OSWCR): 1701 AIRPORT BLVD
Original Source: California Department of Water Resources - OSWCR(Well Numbers); California Department of Water Resources - Well Completion Reports

Map Key	Direction	Distance (mi)	Distance (ft)	Elevation (ft)	DB
68	NNE	0.87	4,587.11	52.97	WATER WELLS

WCR No: WCR2005-008829
City: SAN JOSE
County: Santa Clara
Decimal Latitude:
Decimal Longitude:
Location: 1701 AIRPORT BLVD
Location(OSWCR): 1701 AIRPORT BLVD
City(OSWCR): SAN JOSE
County(OSWCR): Santa Clara
Decimal Lat(OSWCR):
Decim Long(OSWCR):
Original Source: California Department of Water Resources - OSWCR(Well Numbers); California Department of Water Resources - Well Completion Reports

Map Key	Direction	Distance (mi)	Distance (ft)	Elevation (ft)	DB
68	NNE	0.87	4,587.11	52.97	WATER WELLS

WCR No: WCR2005-008797
City: SAN JOSE
County: Santa Clara
Decimal Latitude:
Decimal Longitude:
Location: 1701 AIRPORT BLVD
Location(OSWCR): 1701 AIRPORT BLVD
City(OSWCR): SAN JOSE
County(OSWCR): Santa Clara
Decimal Lat(OSWCR):
Decim Long(OSWCR):
Original Source: California Department of Water Resources - OSWCR(Well Numbers); California Department of Water Resources - Well Completion Reports

Map Key	Direction	Distance (mi)	Distance (ft)	Elevation (ft)	DB
68	NNE	0.87	4,587.11	52.97	WATER WELLS

WCR No: WCR2005-008817
City: SAN JOSE
County: Santa Clara
Decimal Latitude:
Decimal Longitude:
Location: 1701 AIRPORT BLVD
Location(OSWCR): 1701 AIRPORT BLVD
City(OSWCR): SAN JOSE
County(OSWCR): Santa Clara
Decimal Lat(OSWCR):
Decim Long(OSWCR):
Original Source: California Department of Water Resources - OSWCR(Well Numbers); California Department of Water Resources - Well Completion Reports

Map Key	Direction	Distance (mi)	Distance (ft)	Elevation (ft)	DB
68	NNE	0.87	4,587.11	52.97	WATER WELLS

WCR No:	WCR2005-008814	City(OSWCR):	SAN JOSE
City:	SAN JOSE	County(OSWCR):	Santa Clara
County:	Santa Clara	Decimal Lat(OSWCR):	
Decimal Latitude:		Decim Long(OSWCR):	
Decimal Longitude:			
Location:	1701 AIRPORT BLVD		
Location(OSWCR):	1701 AIRPORT BLVD		
Original Source:	California Department of Water Resources - OSWCR(Well Numbers); California Department of Water Resources - Well Completion Reports		

Map Key	Direction	Distance (mi)	Distance (ft)	Elevation (ft)	DB
68	NNE	0.87	4,587.11	52.97	WATER WELLS

WCR No:	WCR2005-008822	City(OSWCR):	SAN JOSE
City:	SAN JOSE	County(OSWCR):	Santa Clara
County:	Santa Clara	Decimal Lat(OSWCR):	
Decimal Latitude:		Decim Long(OSWCR):	
Decimal Longitude:			
Location:	1701 AIRPORT BLVD		
Location(OSWCR):	1701 AIRPORT BLVD		
Original Source:	California Department of Water Resources - OSWCR(Well Numbers); California Department of Water Resources - Well Completion Reports		

Map Key	Direction	Distance (mi)	Distance (ft)	Elevation (ft)	DB
68	NNE	0.87	4,587.11	52.97	WATER WELLS

WCR No:	WCR2005-008798	City(OSWCR):	SAN JOSE
City:	SAN JOSE	County(OSWCR):	Santa Clara
County:	Santa Clara	Decimal Lat(OSWCR):	
Decimal Latitude:		Decim Long(OSWCR):	
Decimal Longitude:			
Location:	1701 AIRPORT BLVD		
Location(OSWCR):	1701 AIRPORT BLVD		
Original Source:	California Department of Water Resources - OSWCR(Well Numbers); California Department of Water Resources - Well Completion Reports		

Map Key	Direction	Distance (mi)	Distance (ft)	Elevation (ft)	DB
68	NNE	0.87	4,587.11	52.97	WATER WELLS

WCR No:	WCR2005-008868	City(OSWCR):	SAN JOSE
City:	SAN JOSE	County(OSWCR):	Santa Clara
County:	Santa Clara	Decimal Lat(OSWCR):	
Decimal Latitude:		Decim Long(OSWCR):	
Decimal Longitude:			
Location:	1701 AIRPORT BLVD		
Location(OSWCR):	1701 AIRPORT BLVD		
Original Source:	California Department of Water Resources - OSWCR(Well Numbers); California Department of Water		

Resources - Well Completion Reports

Map Key	Direction	Distance (mi)	Distance (ft)	Elevation (ft)	DB
68	NNE	0.87	4,587.11	52.97	WATER WELLS

WCR No:	WCR2005-008871	City(OSWCR):	SAN JOSE
City:	SAN JOSE	County(OSWCR):	Santa Clara
County:	Santa Clara	Decimal Lat(OSWCR):	
Decimal Latitude:		Decim Long(OSWCR):	
Decimal Longitude:			
Location:	1701 AIRPORT BLVD		
Location(OSWCR):	1701 AIRPORT BLVD		
Original Source:	California Department of Water Resources - OSWCR(Well Numbers); California Department of Water Resources - Well Completion Reports		

Map Key	Direction	Distance (mi)	Distance (ft)	Elevation (ft)	DB
68	NNE	0.87	4,587.11	52.97	WATER WELLS

WCR No:	WCR2005-008800	City(OSWCR):	SAN JOSE
City:	SAN JOSE	County(OSWCR):	Santa Clara
County:	Santa Clara	Decimal Lat(OSWCR):	
Decimal Latitude:		Decim Long(OSWCR):	
Decimal Longitude:			
Location:	1701 AIRPORT BLVD		
Location(OSWCR):	1701 AIRPORT BLVD		
Original Source:	California Department of Water Resources - OSWCR(Well Numbers); California Department of Water Resources - Well Completion Reports		

Map Key	Direction	Distance (mi)	Distance (ft)	Elevation (ft)	DB
68	NNE	0.87	4,587.11	52.97	WATER WELLS

WCR No:	WCR2005-008819	City(OSWCR):	SAN JOSE
City:	SAN JOSE	County(OSWCR):	Santa Clara
County:	Santa Clara	Decimal Lat(OSWCR):	
Decimal Latitude:		Decim Long(OSWCR):	
Decimal Longitude:			
Location:	1701 AIRPORT BLVD		
Location(OSWCR):	1701 AIRPORT BLVD		
Original Source:	California Department of Water Resources - OSWCR(Well Numbers); California Department of Water Resources - Well Completion Reports		

Map Key	Direction	Distance (mi)	Distance (ft)	Elevation (ft)	DB
68	NNE	0.87	4,587.11	52.97	WATER WELLS

WCR No:	WCR2007-006739	City(OSWCR):	SAN JOSE
City:	SAN JOSE	County(OSWCR):	Santa Clara

County: Santa Clara
Decimal Lat(OSWCR):
Decimal Latitude:
Decim Long(OSWCR):
Decimal Longitude:
Location: 1701 AIRPORT BLVD
Location(OSWCR): 1701 AIRPORT BLVD
Original Source: California Department of Water Resources - OSWCR(Well Numbers); California Department of Water Resources - Well Completion Reports

Map Key	Direction	Distance (mi)	Distance (ft)	Elevation (ft)	DB
68	NNE	0.87	4,587.11	52.97	WATER WELLS

WCR No: WCR2005-008787
City(OSWCR): SAN JOSE
City: SAN JOSE
County(OSWCR): Santa Clara
County: Santa Clara
Decimal Lat(OSWCR):
Decimal Latitude:
Decim Long(OSWCR):
Decimal Longitude:
Location: 1701 AIRPORT BLVD
Location(OSWCR): 1701 AIRPORT BLVD
Original Source: California Department of Water Resources - OSWCR(Well Numbers); California Department of Water Resources - Well Completion Reports

Map Key	Direction	Distance (mi)	Distance (ft)	Elevation (ft)	DB
68	NNE	0.87	4,587.11	52.97	WATER WELLS

WCR No: WCR2005-008793
City(OSWCR): SAN JOSE
City: SAN JOSE
County(OSWCR): Santa Clara
County: Santa Clara
Decimal Lat(OSWCR):
Decimal Latitude:
Decim Long(OSWCR):
Decimal Longitude:
Location: 1701 AIRPORT BLVD
Location(OSWCR): 1701 AIRPORT BLVD
Original Source: California Department of Water Resources - OSWCR(Well Numbers); California Department of Water Resources - Well Completion Reports

Map Key	Direction	Distance (mi)	Distance (ft)	Elevation (ft)	DB
68	NNE	0.87	4,587.11	52.97	WATER WELLS

WCR No: WCR2005-008794
City(OSWCR): SAN JOSE
City: SAN JOSE
County(OSWCR): Santa Clara
County: Santa Clara
Decimal Lat(OSWCR):
Decimal Latitude:
Decim Long(OSWCR):
Decimal Longitude:
Location: 1701 AIRPORT BLVD
Location(OSWCR): 1701 AIRPORT BLVD
Original Source: California Department of Water Resources - OSWCR(Well Numbers); California Department of Water Resources - Well Completion Reports

Wells and Additional Sources Detail Report

Map Key	Direction	Distance (mi)	Distance (ft)	Elevation (ft)	DB
68	NNE	0.87	4,587.11	52.97	WATER WELLS

WCR No:	WCR2005-008815	City(OSWCR):	SAN JOSE
City:	SAN JOSE	County(OSWCR):	Santa Clara
County:	Santa Clara	Decimal Lat(OSWCR):	
Decimal Latitude:		Decim Long(OSWCR):	
Decimal Longitude:			
Location:	1701 AIRPORT BLVD		
Location(OSWCR):	1701 AIRPORT BLVD		
Original Source:	California Department of Water Resources - OSWCR(Well Numbers); California Department of Water Resources - Well Completion Reports		

Map Key	Direction	Distance (mi)	Distance (ft)	Elevation (ft)	DB
68	NNE	0.87	4,587.11	52.97	WATER WELLS

WCR No:	WCR2005-008873	City(OSWCR):	SAN JOSE
City:	SAN JOSE	County(OSWCR):	Santa Clara
County:	Santa Clara	Decimal Lat(OSWCR):	
Decimal Latitude:		Decim Long(OSWCR):	
Decimal Longitude:			
Location:	1701 AIRPORT BLVD		
Location(OSWCR):	1701 AIRPORT BLVD		
Original Source:	California Department of Water Resources - OSWCR(Well Numbers); California Department of Water Resources - Well Completion Reports		

Map Key	Direction	Distance (mi)	Distance (ft)	Elevation (ft)	DB
68	NNE	0.87	4,587.11	52.97	WATER WELLS

WCR No:	WCR2005-008869	City(OSWCR):	SAN JOSE
City:	SAN JOSE	County(OSWCR):	Santa Clara
County:	Santa Clara	Decimal Lat(OSWCR):	
Decimal Latitude:		Decim Long(OSWCR):	
Decimal Longitude:			
Location:	1701 AIRPORT BLVD		
Location(OSWCR):	1701 AIRPORT BLVD		
Original Source:	California Department of Water Resources - OSWCR(Well Numbers); California Department of Water Resources - Well Completion Reports		

Map Key	Direction	Distance (mi)	Distance (ft)	Elevation (ft)	DB
68	NNE	0.87	4,587.11	52.97	WATER WELLS

WCR No:	WCR2005-008799	City(OSWCR):	SAN JOSE
City:	SAN JOSE	County(OSWCR):	Santa Clara
County:	Santa Clara	Decimal Lat(OSWCR):	
Decimal Latitude:		Decim Long(OSWCR):	

Decimal Longitude:
Location: 1701 AIRPORT BLVD
Location(OSWCR): 1701 AIRPORT BLVD
Original Source: California Department of Water Resources - OSWCR(Well Numbers); California Department of Water Resources - Well Completion Reports

Map Key	Direction	Distance (mi)	Distance (ft)	Elevation (ft)	DB
68	NNE	0.87	4,587.11	52.97	WATER WELLS

WCR No: WCR2005-008816
City: SAN JOSE
County: Santa Clara
Decimal Latitude:
Decimal Longitude:
Location: 1701 AIRPORT BLVD
Location(OSWCR): 1701 AIRPORT BLVD
Original Source: California Department of Water Resources - OSWCR(Well Numbers); California Department of Water Resources - Well Completion Reports
City(OSWCR): SAN JOSE
County(OSWCR): Santa Clara
Decimal Lat(OSWCR):
Decim Long(OSWCR):

Map Key	Direction	Distance (mi)	Distance (ft)	Elevation (ft)	DB
68	NNE	0.87	4,587.11	52.97	WATER WELLS

WCR No: WCR2005-008820
City: SAN JOSE
County: Santa Clara
Decimal Latitude:
Decimal Longitude:
Location: 1701 AIRPORT BLVD
Location(OSWCR): 1701 AIRPORT BLVD
Original Source: California Department of Water Resources - OSWCR(Well Numbers); California Department of Water Resources - Well Completion Reports
City(OSWCR): SAN JOSE
County(OSWCR): Santa Clara
Decimal Lat(OSWCR):
Decim Long(OSWCR):

Map Key	Direction	Distance (mi)	Distance (ft)	Elevation (ft)	DB
68	NNE	0.87	4,587.11	52.97	WATER WELLS

WCR No: WCR2005-008870
City: SAN JOSE
County: Santa Clara
Decimal Latitude:
Decimal Longitude:
Location: 1701 AIRPORT BLVD
Location(OSWCR): 1701 AIRPORT BLVD
Original Source: California Department of Water Resources - OSWCR(Well Numbers); California Department of Water Resources - Well Completion Reports
City(OSWCR): SAN JOSE
County(OSWCR): Santa Clara
Decimal Lat(OSWCR):
Decim Long(OSWCR):

Map Key	Direction	Distance (mi)	Distance (ft)	Elevation (ft)	DB
68	NNE	0.87	4,587.11	52.97	WATER WELLS

WCR No:	WCR2005-008818	City(OSWCR):	SAN JOSE
City:	SAN JOSE	County(OSWCR):	Santa Clara
County:	Santa Clara	Decimal Lat(OSWCR):	
Decimal Latitude:		Decim Long(OSWCR):	
Decimal Longitude:			
Location:	1701 AIRPORT BLVD		
Location(OSWCR):	1701 AIRPORT BLVD		
Original Source:	California Department of Water Resources - OSWCR(Well Numbers); California Department of Water Resources - Well Completion Reports		

Map Key	Direction	Distance (mi)	Distance (ft)	Elevation (ft)	DB
68	NNE	0.87	4,587.11	52.97	WATER WELLS

WCR No:	WCR2005-008789	City(OSWCR):	SAN JOSE
City:	SAN JOSE	County(OSWCR):	Santa Clara
County:	Santa Clara	Decimal Lat(OSWCR):	
Decimal Latitude:		Decim Long(OSWCR):	
Decimal Longitude:			
Location:	1701 AIRPORT BLVD		
Location(OSWCR):	1701 AIRPORT BLVD		
Original Source:	California Department of Water Resources - OSWCR(Well Numbers); California Department of Water Resources - Well Completion Reports		

Map Key	Direction	Distance (mi)	Distance (ft)	Elevation (ft)	DB
68	NNE	0.87	4,587.11	52.97	WATER WELLS

WCR No:	WCR2005-008825	City(OSWCR):	SAN JOSE
City:	SAN JOSE	County(OSWCR):	Santa Clara
County:	Santa Clara	Decimal Lat(OSWCR):	
Decimal Latitude:		Decim Long(OSWCR):	
Decimal Longitude:			
Location:	1701 AIRPORT BLVD		
Location(OSWCR):	1701 AIRPORT BLVD		
Original Source:	California Department of Water Resources - OSWCR(Well Numbers); California Department of Water Resources - Well Completion Reports		

Map Key	Direction	Distance (mi)	Distance (ft)	Elevation (ft)	DB
68	NNE	0.87	4,587.11	52.97	WATER WELLS

WCR No:	WCR2005-008827	City(OSWCR):	SAN JOSE
City:	SAN JOSE	County(OSWCR):	Santa Clara
County:	Santa Clara	Decimal Lat(OSWCR):	
Decimal Latitude:		Decim Long(OSWCR):	
Decimal Longitude:			
Location:	1701 AIRPORT BLVD		

Location(OSWCR): 1701 AIRPORT BLVD
Original Source: California Department of Water Resources - OSWCR(Well Numbers); California Department of Water Resources - Well Completion Reports

Map Key	Direction	Distance (mi)	Distance (ft)	Elevation (ft)	DB
68	NNE	0.87	4,587.11	52.97	WATER WELLS

WCR No: WCR2005-008824
City: SAN JOSE
County: Santa Clara
Decimal Latitude:
Decimal Longitude:
Location: 1701 AIRPORT BLVD
Location(OSWCR): 1701 AIRPORT BLVD
City(OSWCR): SAN JOSE
County(OSWCR): Santa Clara
Decimal Lat(OSWCR):
Decim Long(OSWCR):
Original Source: California Department of Water Resources - OSWCR(Well Numbers); California Department of Water Resources - Well Completion Reports

Map Key	Direction	Distance (mi)	Distance (ft)	Elevation (ft)	DB
68	NNE	0.87	4,587.11	52.97	WATER WELLS

WCR No: WCR2005-008680
City: SAN JOSE
County: Santa Clara
Decimal Latitude:
Decimal Longitude:
Location: 1701 AIRPORT BLVD
Location(OSWCR): 1701 AIRPORT BLVD
City(OSWCR): SAN JOSE
County(OSWCR): Santa Clara
Decimal Lat(OSWCR):
Decim Long(OSWCR):
Original Source: California Department of Water Resources - OSWCR(Well Numbers); California Department of Water Resources - Well Completion Reports

Map Key	Direction	Distance (mi)	Distance (ft)	Elevation (ft)	DB
68	NNE	0.87	4,587.11	52.97	WATER WELLS

WCR No: WCR2005-008792
City: SAN JOSE
County: Santa Clara
Decimal Latitude:
Decimal Longitude:
Location: 1701 AIRPORT BLVD
Location(OSWCR): 1701 AIRPORT BLVD
City(OSWCR): SAN JOSE
County(OSWCR): Santa Clara
Decimal Lat(OSWCR):
Decim Long(OSWCR):
Original Source: California Department of Water Resources - OSWCR(Well Numbers); California Department of Water Resources - Well Completion Reports

Map Key	Direction	Distance (mi)	Distance (ft)	Elevation (ft)	DB
68	NNE	0.87	4,587.11	52.97	WATER WELLS

WCR No:	WCR2005-008796	City(OSWCR):	SAN JOSE
City:	SAN JOSE	County(OSWCR):	Santa Clara
County:	Santa Clara	Decimal Lat(OSWCR):	
Decimal Latitude:		Decim Long(OSWCR):	
Decimal Longitude:			
Location:	1701 AIRPORT BLVD		
Location(OSWCR):	1701 AIRPORT BLVD		
Original Source:	California Department of Water Resources - OSWCR(Well Numbers); California Department of Water Resources - Well Completion Reports		

Map Key	Direction	Distance (mi)	Distance (ft)	Elevation (ft)	DB
68	NNE	0.87	4,587.11	52.97	WATER WELLS

WCR No:	WCR2005-008823	City(OSWCR):	SAN JOSE
City:	SAN JOSE	County(OSWCR):	Santa Clara
County:	Santa Clara	Decimal Lat(OSWCR):	
Decimal Latitude:		Decim Long(OSWCR):	
Decimal Longitude:			
Location:	1701 AIRPORT BLVD		
Location(OSWCR):	1701 AIRPORT BLVD		
Original Source:	California Department of Water Resources - OSWCR(Well Numbers); California Department of Water Resources - Well Completion Reports		

Map Key	Direction	Distance (mi)	Distance (ft)	Elevation (ft)	DB
69	ENE	0.89	4,714.71	58.28	WATER WELLS

WCR No:	WCR0214548	City(OSWCR):	None
City:	None	County(OSWCR):	Santa Clara
County:	Santa Clara	Decimal Lat(OSWCR):	37.3526
Decimal Latitude:	37.3526	Decim Long(OSWCR):	-121.92292
Decimal Longitude:	-121.92292		
Location:	None		
Location(OSWCR):	None		
Original Source:	California Department of Water Resources - OSWCR(Well Numbers); California Department of Water Resources - Well Completion Reports		

Map Key	Direction	Distance (mi)	Distance (ft)	Elevation (ft)	DB
69	ENE	0.89	4,714.71	58.28	WATER WELLS

WCR No:	WCR2006-006410	City(OSWCR):	SAN JOSE
City:	SAN JOSE	County(OSWCR):	Santa Clara
County:	Santa Clara	Decimal Lat(OSWCR):	37.3526
Decimal Latitude:	37.3526	Decim Long(OSWCR):	-121.92292
Decimal Longitude:	-121.92292		
Location:	1125 COLEMAN AVE		
Location(OSWCR):	1125 COLEMAN AVE		
Original Source:	California Department of Water Resources - OSWCR(Well Numbers); California Department of Water		

Resources - Well Completion Reports

Map Key	Direction	Distance (mi)	Distance (ft)	Elevation (ft)	DB
69	ENE	0.89	4,714.71	58.28	WATER WELLS

WCR No:	WCR0280864	City(OSWCR):	None
City:	None	County(OSWCR):	Santa Clara
County:	Santa Clara	Decimal Lat(OSWCR):	37.3526
Decimal Latitude:	37.3526	Decim Long(OSWCR):	-121.92292
Decimal Longitude:	-121.92292		
Location:	None		
Location(OSWCR):	None		
Original Source:	California Department of Water Resources - OSWCR(Well Numbers); California Department of Water Resources - Well Completion Reports		

Map Key	Direction	Distance (mi)	Distance (ft)	Elevation (ft)	DB
69	ENE	0.89	4,714.71	58.28	WATER WELLS

WCR No:	WCR0020258	City(OSWCR):	None
City:	None	County(OSWCR):	Santa Clara
County:	Santa Clara	Decimal Lat(OSWCR):	37.3526
Decimal Latitude:	37.3526	Decim Long(OSWCR):	-121.92292
Decimal Longitude:	-121.92292		
Location:	None		
Location(OSWCR):	None		
Original Source:	California Department of Water Resources - OSWCR(Well Numbers); California Department of Water Resources - Well Completion Reports		

Map Key	Direction	Distance (mi)	Distance (ft)	Elevation (ft)	DB
69	ENE	0.89	4,714.71	58.28	WATER WELLS

WCR No:	WCR2010-003438	City(OSWCR):	SAN JOSE
City:	SAN JOSE	County(OSWCR):	Santa Clara
County:	Santa Clara	Decimal Lat(OSWCR):	37.3526
Decimal Latitude:	37.3526	Decim Long(OSWCR):	-121.92292
Decimal Longitude:	-121.92292		
Location:	1175 CAMPBELL AVE		
Location(OSWCR):	1175 CAMPBELL AVE		
Original Source:	California Department of Water Resources - OSWCR(Well Numbers); California Department of Water Resources - Well Completion Reports		

Map Key	Direction	Distance (mi)	Distance (ft)	Elevation (ft)	DB
69	ENE	0.89	4,714.71	58.28	WATER WELLS

WCR No:	WCR2006-005488	City(OSWCR):	SAN JOSE
City:	SAN JOSE	County(OSWCR):	Santa Clara

Wells and Additional Sources Detail Report

County:	Santa Clara	Decimal Lat(OSWCR):	37.3526
Decimal Latitude:	37.3526	Decim Long(OSWCR):	-121.92292
Decimal Longitude:	-121.92292		
Location:	1125 COLEMAN AVE		
Location(OSWCR):	1125 COLEMAN AVE		
Original Source:	California Department of Water Resources - OSWCR(Well Numbers); California Department of Water Resources - Well Completion Reports		

Map Key	Direction	Distance (mi)	Distance (ft)	Elevation (ft)	DB
69	ENE	0.89	4,714.71	58.28	WATER WELLS

WCR No:	WCR2006-005943	City(OSWCR):	SAN JOSE
City:	SAN JOSE	County(OSWCR):	Santa Clara
County:	Santa Clara	Decimal Lat(OSWCR):	37.3526
Decimal Latitude:	37.3526	Decim Long(OSWCR):	-121.92292
Decimal Longitude:	-121.92292		
Location:	1125 COLEMAN AVE		
Location(OSWCR):	1125 COLEMAN AVE		
Original Source:	California Department of Water Resources - OSWCR(Well Numbers); California Department of Water Resources - Well Completion Reports		

Map Key	Direction	Distance (mi)	Distance (ft)	Elevation (ft)	DB
69	ENE	0.89	4,714.71	58.28	WATER WELLS

WCR No:	WCR2001-007293	City(OSWCR):	SAN JOSE
City:	SAN JOSE	County(OSWCR):	Santa Clara
County:	Santa Clara	Decimal Lat(OSWCR):	37.3526
Decimal Latitude:	37.3526	Decim Long(OSWCR):	-121.92292
Decimal Longitude:	-121.92292		
Location:	None		
Location(OSWCR):	None		
Original Source:	California Department of Water Resources - OSWCR(Well Numbers); California Department of Water Resources - Well Completion Reports		

Map Key	Direction	Distance (mi)	Distance (ft)	Elevation (ft)	DB
69	ENE	0.89	4,714.71	58.28	WATER WELLS

WCR No:	WCR0299611	City(OSWCR):	None
City:	None	County(OSWCR):	Santa Clara
County:	Santa Clara	Decimal Lat(OSWCR):	37.3526
Decimal Latitude:	37.3526	Decim Long(OSWCR):	-121.92292
Decimal Longitude:	-121.92292		
Location:	None		
Location(OSWCR):	None		
Original Source:	California Department of Water Resources - OSWCR(Well Numbers); California Department of Water Resources - Well Completion Reports		

Wells and Additional Sources Detail Report

Map Key	Direction	Distance (mi)	Distance (ft)	Elevation (ft)	DB
69	ENE	0.89	4,714.71	58.28	WATER WELLS

WCR No:	WCR0294591	City(OSWCR):	None
City:	None	County(OSWCR):	Santa Clara
County:	Santa Clara	Decimal Lat(OSWCR):	37.3526
Decimal Latitude:	37.3526	Decim Long(OSWCR):	-121.92292
Decimal Longitude:	-121.92292		
Location:	None		
Location(OSWCR):	None		
Original Source:	California Department of Water Resources - OSWCR(Well Numbers); California Department of Water Resources - Well Completion Reports		

Map Key	Direction	Distance (mi)	Distance (ft)	Elevation (ft)	DB
69	ENE	0.89	4,714.71	58.28	WATER WELLS

WCR No:	WCR0071982	City(OSWCR):	None
City:	None	County(OSWCR):	Santa Clara
County:	Santa Clara	Decimal Lat(OSWCR):	37.3526
Decimal Latitude:	37.3526	Decim Long(OSWCR):	-121.92292
Decimal Longitude:	-121.92292		
Location:	None		
Location(OSWCR):	None		
Original Source:	California Department of Water Resources - OSWCR(Well Numbers); California Department of Water Resources - Well Completion Reports		

Map Key	Direction	Distance (mi)	Distance (ft)	Elevation (ft)	DB
69	ENE	0.89	4,714.71	58.28	WATER WELLS

WCR No:	WCR0295184	City(OSWCR):	None
City:	None	County(OSWCR):	Santa Clara
County:	Santa Clara	Decimal Lat(OSWCR):	37.3526
Decimal Latitude:	37.3526	Decim Long(OSWCR):	-121.92292
Decimal Longitude:	-121.92292		
Location:	None		
Location(OSWCR):	None		
Original Source:	California Department of Water Resources - OSWCR(Well Numbers); California Department of Water Resources - Well Completion Reports		

Map Key	Direction	Distance (mi)	Distance (ft)	Elevation (ft)	DB
69	ENE	0.89	4,714.71	58.28	WATER WELLS

WCR No:	WCR0204718	City(OSWCR):	None
City:	None	County(OSWCR):	Santa Clara
County:	Santa Clara	Decimal Lat(OSWCR):	37.3526
Decimal Latitude:	37.3526	Decim Long(OSWCR):	-121.92292

Decimal Longitude: -121.92292
Location: None
Location(OSWCR): None
Original Source: California Department of Water Resources - OSWCR(Well Numbers); California Department of Water Resources - Well Completion Reports

Map Key	Direction	Distance (mi)	Distance (ft)	Elevation (ft)	DB
69	ENE	0.89	4,714.71	58.28	WATER WELLS

WCR No: WCR0148262
City: None
County: Santa Clara
Decimal Latitude: 37.3526
Decimal Longitude: -121.92292
Location: None
Location(OSWCR): None
City(OSWCR): None
County(OSWCR): Santa Clara
Decimal Lat(OSWCR): 37.3526
Decim Long(OSWCR): -121.92292
Original Source: California Department of Water Resources - OSWCR(Well Numbers); California Department of Water Resources - Well Completion Reports

Map Key	Direction	Distance (mi)	Distance (ft)	Elevation (ft)	DB
69	ENE	0.89	4,714.71	58.28	WATER WELLS

WCR No: WCR0031063
City: None
County: Santa Clara
Decimal Latitude: 37.3526
Decimal Longitude: -121.92292
Location: None
Location(OSWCR): None
City(OSWCR): None
County(OSWCR): Santa Clara
Decimal Lat(OSWCR): 37.3526
Decim Long(OSWCR): -121.92292
Original Source: California Department of Water Resources - OSWCR(Well Numbers); California Department of Water Resources - Well Completion Reports

Map Key	Direction	Distance (mi)	Distance (ft)	Elevation (ft)	DB
69	ENE	0.89	4,714.71	58.28	WATER WELLS

WCR No: WCR2001-006042
City: SAN JOSE
County: Santa Clara
Decimal Latitude: 37.3526
Decimal Longitude: -121.92292
Location: None
Location(OSWCR): None
City(OSWCR): SAN JOSE
County(OSWCR): Santa Clara
Decimal Lat(OSWCR): 37.3526
Decim Long(OSWCR): -121.92292
Original Source: California Department of Water Resources - OSWCR(Well Numbers); California Department of Water Resources - Well Completion Reports

Map Key	Direction	Distance (mi)	Distance (ft)	Elevation (ft)	DB
69	ENE	0.89	4,714.71	58.28	WATER WELLS

WCR No:	WCR2013-003211	City(OSWCR):	SAN JOSE
City:	SAN JOSE	County(OSWCR):	Santa Clara
County:	Santa Clara	Decimal Lat(OSWCR):	37.3526
Decimal Latitude:	37.3526	Decim Long(OSWCR):	-121.92292
Decimal Longitude:	-121.92292		
Location:	1125 COLEMAN AVE		
Location(OSWCR):	1125 COLEMAN AVE		
Original Source:	California Department of Water Resources - OSWCR(Well Numbers); California Department of Water Resources - Well Completion Reports		

Map Key	Direction	Distance (mi)	Distance (ft)	Elevation (ft)	DB
69	ENE	0.89	4,714.71	58.28	WATER WELLS

WCR No:	WCR1993-006488	City(OSWCR):	SANTA CLARA
City:	SANTA CLARA	County(OSWCR):	Santa Clara
County:	Santa Clara	Decimal Lat(OSWCR):	37.3526
Decimal Latitude:	37.3526	Decim Long(OSWCR):	-121.92292
Decimal Longitude:	-121.92292		
Location:	None		
Location(OSWCR):	None		
Original Source:	California Department of Water Resources - OSWCR(Well Numbers); California Department of Water Resources - Well Completion Reports		

Map Key	Direction	Distance (mi)	Distance (ft)	Elevation (ft)	DB
69	ENE	0.89	4,714.71	58.28	WATER WELLS

WCR No:	WCR2006-005012	City(OSWCR):	SAN JOSE
City:	SAN JOSE	County(OSWCR):	Santa Clara
County:	Santa Clara	Decimal Lat(OSWCR):	37.3526
Decimal Latitude:	37.3526	Decim Long(OSWCR):	-121.92292
Decimal Longitude:	-121.92292		
Location:	1125 COLEMAN AVE		
Location(OSWCR):	1125 COLEMAN AVE		
Original Source:	California Department of Water Resources - OSWCR(Well Numbers); California Department of Water Resources - Well Completion Reports		

Map Key	Direction	Distance (mi)	Distance (ft)	Elevation (ft)	DB
69	ENE	0.89	4,714.71	58.28	WATER WELLS

WCR No:	WCR2001-006126	City(OSWCR):	SAN JOSE
City:	SAN JOSE	County(OSWCR):	Santa Clara
County:	Santa Clara	Decimal Lat(OSWCR):	37.3526
Decimal Latitude:	37.3526	Decim Long(OSWCR):	-121.92292
Decimal Longitude:	-121.92292		
Location:	None		

Location(OSWCR): None
Original Source: California Department of Water Resources - OSWCR(Well Numbers); California Department of Water Resources - Well Completion Reports

Map Key	Direction	Distance (mi)	Distance (ft)	Elevation (ft)	DB
69	ENE	0.89	4,714.71	58.28	WATER WELLS

WCR No: WCR2000-004069
City: SAN JOSE
County: Santa Clara
Decimal Latitude: 37.3526
Decimal Longitude: -121.92292
Location: None
Location(OSWCR): None
City(OSWCR): SAN JOSE
County(OSWCR): Santa Clara
Decimal Lat(OSWCR): 37.3526
Decim Long(OSWCR): -121.92292
Original Source: California Department of Water Resources - OSWCR(Well Numbers); California Department of Water Resources - Well Completion Reports

Map Key	Direction	Distance (mi)	Distance (ft)	Elevation (ft)	DB
69	ENE	0.89	4,714.71	58.28	WATER WELLS

WCR No: WCR2001-005106
City: SAN JOSE
County: Santa Clara
Decimal Latitude: 37.3526
Decimal Longitude: -121.92292
Location: None
Location(OSWCR): None
City(OSWCR): SAN JOSE
County(OSWCR): Santa Clara
Decimal Lat(OSWCR): 37.3526
Decim Long(OSWCR): -121.92292
Original Source: California Department of Water Resources - OSWCR(Well Numbers); California Department of Water Resources - Well Completion Reports

Map Key	Direction	Distance (mi)	Distance (ft)	Elevation (ft)	DB
69	ENE	0.89	4,714.71	58.28	WATER WELLS

WCR No: WCR1997-003688
City: SAN JOSE
County: Santa Clara
Decimal Latitude: 37.3526
Decimal Longitude: -121.92292
Location: None
Location(OSWCR): None
City(OSWCR): SAN JOSE
County(OSWCR): Santa Clara
Decimal Lat(OSWCR): 37.3526
Decim Long(OSWCR): -121.92292
Original Source: California Department of Water Resources - OSWCR(Well Numbers); California Department of Water Resources - Well Completion Reports

Map Key	Direction	Distance (mi)	Distance (ft)	Elevation (ft)	DB
69	ENE	0.89	4,714.71	58.28	WATER WELLS

Wells and Additional Sources Detail Report

WCR No:	WCR2001-006001	City(OSWCR):	SAN JOSE
City:	SAN JOSE	County(OSWCR):	Santa Clara
County:	Santa Clara	Decimal Lat(OSWCR):	37.3526
Decimal Latitude:	37.3526	Decim Long(OSWCR):	-121.92292
Decimal Longitude:	-121.92292		
Location:	None		
Location(OSWCR):	None		
Original Source:	California Department of Water Resources - OSWCR(Well Numbers); California Department of Water Resources - Well Completion Reports		

Map Key	Direction	Distance (mi)	Distance (ft)	Elevation (ft)	DB
69	ENE	0.89	4,714.71	58.28	WATER WELLS

WCR No:	WCR2001-007272	City(OSWCR):	SAN JOSE
City:	SAN JOSE	County(OSWCR):	Santa Clara
County:	Santa Clara	Decimal Lat(OSWCR):	37.3526
Decimal Latitude:	37.3526	Decim Long(OSWCR):	-121.92292
Decimal Longitude:	-121.92292		
Location:	None		
Location(OSWCR):	None		
Original Source:	California Department of Water Resources - OSWCR(Well Numbers); California Department of Water Resources - Well Completion Reports		

Map Key	Direction	Distance (mi)	Distance (ft)	Elevation (ft)	DB
69	ENE	0.89	4,714.71	58.28	WATER WELLS

WCR No:	WCR2001-005096	City(OSWCR):	SAN JOSE
City:	SAN JOSE	County(OSWCR):	Santa Clara
County:	Santa Clara	Decimal Lat(OSWCR):	37.3526
Decimal Latitude:	37.3526	Decim Long(OSWCR):	-121.92292
Decimal Longitude:	-121.92292		
Location:	None		
Location(OSWCR):	None		
Original Source:	California Department of Water Resources - OSWCR(Well Numbers); California Department of Water Resources - Well Completion Reports		

Map Key	Direction	Distance (mi)	Distance (ft)	Elevation (ft)	DB
69	ENE	0.89	4,714.71	58.28	WATER WELLS

WCR No:	WCR2006-005479	City(OSWCR):	SAN JOSE
City:	SAN JOSE	County(OSWCR):	Santa Clara
County:	Santa Clara	Decimal Lat(OSWCR):	37.3526
Decimal Latitude:	37.3526	Decim Long(OSWCR):	-121.92292
Decimal Longitude:	-121.92292		
Location:	1125 COLEMAN AVE		
Location(OSWCR):	1125 COLEMAN AVE		
Original Source:	California Department of Water Resources - OSWCR(Well Numbers); California Department of Water		

Resources - Well Completion Reports

Map Key	Direction	Distance (mi)	Distance (ft)	Elevation (ft)	DB
69	ENE	0.89	4,714.71	58.28	WATER WELLS

WCR No:	WCR1988-005662	City(OSWCR):	SAN JOSE
City:	SAN JOSE	County(OSWCR):	Santa Clara
County:	Santa Clara	Decimal Lat(OSWCR):	37.3526
Decimal Latitude:	37.3526	Decim Long(OSWCR):	-121.92292
Decimal Longitude:	-121.92292		
Location:	None		
Location(OSWCR):	None		
Original Source:	California Department of Water Resources - OSWCR(Well Numbers); California Department of Water Resources - Well Completion Reports		

Map Key	Direction	Distance (mi)	Distance (ft)	Elevation (ft)	DB
69	ENE	0.89	4,714.71	58.28	WATER WELLS

WCR No:	WCR2000-005575	City(OSWCR):	SAN JOSE
City:	SAN JOSE	County(OSWCR):	Santa Clara
County:	Santa Clara	Decimal Lat(OSWCR):	37.3526
Decimal Latitude:	37.3526	Decim Long(OSWCR):	-121.92292
Decimal Longitude:	-121.92292		
Location:	None		
Location(OSWCR):	None		
Original Source:	California Department of Water Resources - OSWCR(Well Numbers); California Department of Water Resources - Well Completion Reports		

Map Key	Direction	Distance (mi)	Distance (ft)	Elevation (ft)	DB
69	ENE	0.89	4,714.71	58.28	WATER WELLS

WCR No:	WCR2005-001967	City(OSWCR):	SAN JOSE
City:	SAN JOSE	County(OSWCR):	Santa Clara
County:	Santa Clara	Decimal Lat(OSWCR):	37.3526
Decimal Latitude:	37.3526	Decim Long(OSWCR):	-121.92292
Decimal Longitude:	-121.92292		
Location:	1180,1182,1184 CAMPBELL AVE		
Location(OSWCR):	1180,1182,1184 CAMPBELL AVE		
Original Source:	California Department of Water Resources - OSWCR(Well Numbers); California Department of Water Resources - Well Completion Reports		

Map Key	Direction	Distance (mi)	Distance (ft)	Elevation (ft)	DB
69	ENE	0.89	4,714.71	58.28	WATER WELLS

WCR No:	WCR1986-004624	City(OSWCR):	SAN JOSE
City:	SAN JOSE	County(OSWCR):	Santa Clara

County:	Santa Clara	Decimal Lat(OSWCR):	37.3526
Decimal Latitude:	37.3526	Decim Long(OSWCR):	-121.92292
Decimal Longitude:	-121.92292		
Location:	None		
Location(OSWCR):	None		
Original Source:	California Department of Water Resources - OSWCR(Well Numbers); California Department of Water Resources - Well Completion Reports		

Map Key	Direction	Distance (mi)	Distance (ft)	Elevation (ft)	DB
69	ENE	0.89	4,714.71	58.28	WATER WELLS

WCR No:	WCR1997-003213	City(OSWCR):	SAN JOSE
City:	SAN JOSE	County(OSWCR):	Santa Clara
County:	Santa Clara	Decimal Lat(OSWCR):	37.3526
Decimal Latitude:	37.3526	Decim Long(OSWCR):	-121.92292
Decimal Longitude:	-121.92292		
Location:	None		
Location(OSWCR):	None		
Original Source:	California Department of Water Resources - OSWCR(Well Numbers); California Department of Water Resources - Well Completion Reports		

Map Key	Direction	Distance (mi)	Distance (ft)	Elevation (ft)	DB
69	ENE	0.89	4,714.71	58.28	WATER WELLS

WCR No:	WCR1989-010046	City(OSWCR):	SAN JOSE
City:	SAN JOSE	County(OSWCR):	Santa Clara
County:	Santa Clara	Decimal Lat(OSWCR):	37.3526
Decimal Latitude:	37.3526	Decim Long(OSWCR):	-121.92292
Decimal Longitude:	-121.92292		
Location:	None		
Location(OSWCR):	None		
Original Source:	California Department of Water Resources - OSWCR(Well Numbers); California Department of Water Resources - Well Completion Reports		

Map Key	Direction	Distance (mi)	Distance (ft)	Elevation (ft)	DB
69	ENE	0.89	4,714.71	58.28	WATER WELLS

WCR No:	WCR1992-010116	City(OSWCR):	SAN JOSE
City:	SAN JOSE	County(OSWCR):	Santa Clara
County:	Santa Clara	Decimal Lat(OSWCR):	37.3526
Decimal Latitude:	37.3526	Decim Long(OSWCR):	-121.92292
Decimal Longitude:	-121.92292		
Location:	None		
Location(OSWCR):	None		
Original Source:	California Department of Water Resources - OSWCR(Well Numbers); California Department of Water Resources - Well Completion Reports		

Wells and Additional Sources Detail Report

Map Key	Direction	Distance (mi)	Distance (ft)	Elevation (ft)	DB
69	ENE	0.89	4,714.71	58.28	WATER WELLS

WCR No:	WCR0299514	City(OSWCR):	None
City:	None	County(OSWCR):	Santa Clara
County:	Santa Clara	Decimal Lat(OSWCR):	37.3526
Decimal Latitude:	37.3526	Decim Long(OSWCR):	-121.92292
Decimal Longitude:	-121.92292		
Location:	None		
Location(OSWCR):	None		
Original Source:	California Department of Water Resources - OSWCR(Well Numbers); California Department of Water Resources - Well Completion Reports		

Map Key	Direction	Distance (mi)	Distance (ft)	Elevation (ft)	DB
69	ENE	0.89	4,714.71	58.28	WATER WELLS

WCR No:	WCR1989-010834	City(OSWCR):	SAN JOSE
City:	SAN JOSE	County(OSWCR):	Santa Clara
County:	Santa Clara	Decimal Lat(OSWCR):	37.3526
Decimal Latitude:	37.3526	Decim Long(OSWCR):	-121.92292
Decimal Longitude:	-121.92292		
Location:	None		
Location(OSWCR):	None		
Original Source:	California Department of Water Resources - OSWCR(Well Numbers); California Department of Water Resources - Well Completion Reports		

Map Key	Direction	Distance (mi)	Distance (ft)	Elevation (ft)	DB
69	ENE	0.89	4,714.71	58.28	WATER WELLS

WCR No:	WCR2006-007223	City(OSWCR):	SAN JOSE
City:	SAN JOSE	County(OSWCR):	Santa Clara
County:	Santa Clara	Decimal Lat(OSWCR):	37.3526
Decimal Latitude:	37.3526	Decim Long(OSWCR):	-121.92292
Decimal Longitude:	-121.92292		
Location:	1125 COLEMAN AVE		
Location(OSWCR):	1125 COLEMAN AVE		
Original Source:	California Department of Water Resources - OSWCR(Well Numbers); California Department of Water Resources - Well Completion Reports		

Map Key	Direction	Distance (mi)	Distance (ft)	Elevation (ft)	DB
69	ENE	0.89	4,714.71	58.28	WATER WELLS

WCR No:	WCR1988-005661	City(OSWCR):	SAN JOSE
City:	SAN JOSE	County(OSWCR):	Santa Clara
County:	Santa Clara	Decimal Lat(OSWCR):	37.3526
Decimal Latitude:	37.3526	Decim Long(OSWCR):	-121.92292

Decimal Longitude: -121.92292
Location: None
Location(OSWCR): None
Original Source: California Department of Water Resources - OSWCR(Well Numbers); California Department of Water Resources - Well Completion Reports

Map Key	Direction	Distance (mi)	Distance (ft)	Elevation (ft)	DB
69	ENE	0.89	4,714.71	58.28	WATER WELLS

WCR No: WCR2010-007225
City: SAN JOSE
County: Santa Clara
Decimal Latitude: 37.3526
Decimal Longitude: -121.92292
Location: 1401 AIRPORT BLVD
Location(OSWCR): 1401 AIRPORT BLVD
City(OSWCR): SAN JOSE
County(OSWCR): Santa Clara
Decimal Lat(OSWCR): 37.3526
Decim Long(OSWCR): -121.92292
Original Source: California Department of Water Resources - OSWCR(Well Numbers); California Department of Water Resources - Well Completion Reports

Map Key	Direction	Distance (mi)	Distance (ft)	Elevation (ft)	DB
69	ENE	0.89	4,714.71	58.28	WATER WELLS

WCR No: WCR2006-003619
City: SAN JOSE
County: Santa Clara
Decimal Latitude: 37.3526
Decimal Longitude: -121.92292
Location: 1250 AVIATION AVE
Location(OSWCR): 1250 AVIATION AVE
City(OSWCR): SAN JOSE
County(OSWCR): Santa Clara
Decimal Lat(OSWCR): 37.3526
Decim Long(OSWCR): -121.92292
Original Source: California Department of Water Resources - OSWCR(Well Numbers); California Department of Water Resources - Well Completion Reports

Map Key	Direction	Distance (mi)	Distance (ft)	Elevation (ft)	DB
69	ENE	0.89	4,714.71	58.28	WATER WELLS

WCR No: WCR1997-003076
City: SAN JOSE
County: Santa Clara
Decimal Latitude: 37.3526
Decimal Longitude: -121.92292
Location: None
Location(OSWCR): None
City(OSWCR): SAN JOSE
County(OSWCR): Santa Clara
Decimal Lat(OSWCR): 37.3526
Decim Long(OSWCR): -121.92292
Original Source: California Department of Water Resources - OSWCR(Well Numbers); California Department of Water Resources - Well Completion Reports

Map Key	Direction	Distance (mi)	Distance (ft)	Elevation (ft)	DB
69	ENE	0.89	4,714.71	58.28	WATER WELLS

WCR No:	WCR2004-000146	City(OSWCR):	SAN JOSE
City:	SAN JOSE	County(OSWCR):	Santa Clara
County:	Santa Clara	Decimal Lat(OSWCR):	37.3526
Decimal Latitude:	37.3526	Decim Long(OSWCR):	-121.92292
Decimal Longitude:	-121.92292		
Location:	1210 AVIATION BLVD		
Location(OSWCR):	1210 AVIATION BLVD		
Original Source:	California Department of Water Resources - OSWCR(Well Numbers); California Department of Water Resources - Well Completion Reports		

Map Key	Direction	Distance (mi)	Distance (ft)	Elevation (ft)	DB
69	ENE	0.89	4,714.71	58.28	WATER WELLS

WCR No:	WCR2010-003440	City(OSWCR):	SAN JOSE
City:	SAN JOSE	County(OSWCR):	Santa Clara
County:	Santa Clara	Decimal Lat(OSWCR):	37.3526
Decimal Latitude:	37.3526	Decim Long(OSWCR):	-121.92292
Decimal Longitude:	-121.92292		
Location:	1175 CAMPBELL AVE		
Location(OSWCR):	1175 CAMPBELL AVE		
Original Source:	California Department of Water Resources - OSWCR(Well Numbers); California Department of Water Resources - Well Completion Reports		

Map Key	Direction	Distance (mi)	Distance (ft)	Elevation (ft)	DB
69	ENE	0.89	4,714.71	58.28	WATER WELLS

WCR No:	WCR2000-003255	City(OSWCR):	SAN JOSE
City:	SAN JOSE	County(OSWCR):	Santa Clara
County:	Santa Clara	Decimal Lat(OSWCR):	37.3526
Decimal Latitude:	37.3526	Decim Long(OSWCR):	-121.92292
Decimal Longitude:	-121.92292		
Location:	None		
Location(OSWCR):	None		
Original Source:	California Department of Water Resources - OSWCR(Well Numbers); California Department of Water Resources - Well Completion Reports		

Map Key	Direction	Distance (mi)	Distance (ft)	Elevation (ft)	DB
69	ENE	0.89	4,714.71	58.28	WATER WELLS

WCR No:	WCR2001-005965	City(OSWCR):	SAN JOSE
City:	SAN JOSE	County(OSWCR):	Santa Clara
County:	Santa Clara	Decimal Lat(OSWCR):	37.3526
Decimal Latitude:	37.3526	Decim Long(OSWCR):	-121.92292
Decimal Longitude:	-121.92292		
Location:	None		

Location(OSWCR): None
Original Source: California Department of Water Resources - OSWCR(Well Numbers); California Department of Water Resources - Well Completion Reports

Map Key	Direction	Distance (mi)	Distance (ft)	Elevation (ft)	DB
69	ENE	0.89	4,714.71	58.28	WATER WELLS

WCR No: WCR1987-005366
City: SAN JOSE
County: Santa Clara
Decimal Latitude: 37.3526
Decimal Longitude: -121.92292
Location: None
Location(OSWCR): None
City(OSWCR): SAN JOSE
County(OSWCR): Santa Clara
Decimal Lat(OSWCR): 37.3526
Decim Long(OSWCR): -121.92292
Original Source: California Department of Water Resources - OSWCR(Well Numbers); California Department of Water Resources - Well Completion Reports

Map Key	Direction	Distance (mi)	Distance (ft)	Elevation (ft)	DB
69	ENE	0.89	4,714.71	58.28	WATER WELLS

WCR No: WCR1991-008792
City: SAN JOSE
County: Santa Clara
Decimal Latitude: 37.3526
Decimal Longitude: -121.92292
Location: None
Location(OSWCR): None
City(OSWCR): SAN JOSE
County(OSWCR): Santa Clara
Decimal Lat(OSWCR): 37.3526
Decim Long(OSWCR): -121.92292
Original Source: California Department of Water Resources - OSWCR(Well Numbers); California Department of Water Resources - Well Completion Reports

Map Key	Direction	Distance (mi)	Distance (ft)	Elevation (ft)	DB
69	ENE	0.89	4,714.71	58.28	WATER WELLS

WCR No: WCR1985-004935
City: SANTA CLARA
County: Santa Clara
Decimal Latitude: 37.3526
Decimal Longitude: -121.92292
Location: None
Location(OSWCR): None
City(OSWCR): SANTA CLARA
County(OSWCR): Santa Clara
Decimal Lat(OSWCR): 37.3526
Decim Long(OSWCR): -121.92292
Original Source: California Department of Water Resources - OSWCR(Well Numbers); California Department of Water Resources - Well Completion Reports

Map Key	Direction	Distance (mi)	Distance (ft)	Elevation (ft)	DB
69	ENE	0.89	4,714.71	58.28	WATER WELLS

Wells and Additional Sources Detail Report

WCR No:	WCR2006-005477	City(OSWCR):	SAN JOSE
City:	SAN JOSE	County(OSWCR):	Santa Clara
County:	Santa Clara	Decimal Lat(OSWCR):	37.3526
Decimal Latitude:	37.3526	Decim Long(OSWCR):	-121.92292
Decimal Longitude:	-121.92292		
Location:	1125 COLEMAN AVE		
Location(OSWCR):	1125 COLEMAN AVE		
Original Source:	California Department of Water Resources - OSWCR(Well Numbers); California Department of Water Resources - Well Completion Reports		

Map Key	Direction	Distance (mi)	Distance (ft)	Elevation (ft)	DB
69	ENE	0.89	4,714.71	58.28	WATER WELLS

WCR No:	WCR0154478	City(OSWCR):	None
City:	None	County(OSWCR):	Santa Clara
County:	Santa Clara	Decimal Lat(OSWCR):	37.3526
Decimal Latitude:	37.3526	Decim Long(OSWCR):	-121.92292
Decimal Longitude:	-121.92292		
Location:	None		
Location(OSWCR):	None		
Original Source:	California Department of Water Resources - OSWCR(Well Numbers); California Department of Water Resources - Well Completion Reports		

Map Key	Direction	Distance (mi)	Distance (ft)	Elevation (ft)	DB
69	ENE	0.89	4,714.71	58.28	WATER WELLS

WCR No:	WCR0286578	City(OSWCR):	None
City:	None	County(OSWCR):	Santa Clara
County:	Santa Clara	Decimal Lat(OSWCR):	37.3526
Decimal Latitude:	37.3526	Decim Long(OSWCR):	-121.92292
Decimal Longitude:	-121.92292		
Location:	None		
Location(OSWCR):	None		
Original Source:	California Department of Water Resources - OSWCR(Well Numbers); California Department of Water Resources - Well Completion Reports		

Map Key	Direction	Distance (mi)	Distance (ft)	Elevation (ft)	DB
69	ENE	0.89	4,714.71	58.28	WATER WELLS

WCR No:	WCR0121380	City(OSWCR):	None
City:	None	County(OSWCR):	Santa Clara
County:	Santa Clara	Decimal Lat(OSWCR):	37.3526
Decimal Latitude:	37.3526	Decim Long(OSWCR):	-121.92292
Decimal Longitude:	-121.92292		
Location:	None		
Location(OSWCR):	None		
Original Source:	California Department of Water Resources - OSWCR(Well Numbers); California Department of Water		

Resources - Well Completion Reports

Map Key	Direction	Distance (mi)	Distance (ft)	Elevation (ft)	DB
69	ENE	0.89	4,714.71	58.28	WATER WELLS

WCR No:	WCR0154135	City(OSWCR):	None
City:	None	County(OSWCR):	Santa Clara
County:	Santa Clara	Decimal Lat(OSWCR):	37.3526
Decimal Latitude:	37.3526	Decim Long(OSWCR):	-121.92292
Decimal Longitude:	-121.92292		
Location:	None		
Location(OSWCR):	None		
Original Source:	California Department of Water Resources - OSWCR(Well Numbers); California Department of Water Resources - Well Completion Reports		

Map Key	Direction	Distance (mi)	Distance (ft)	Elevation (ft)	DB
69	ENE	0.89	4,714.71	58.28	WATER WELLS

WCR No:	WCR0284069	City(OSWCR):	None
City:	None	County(OSWCR):	Santa Clara
County:	Santa Clara	Decimal Lat(OSWCR):	37.3526
Decimal Latitude:	37.3526	Decim Long(OSWCR):	-121.92292
Decimal Longitude:	-121.92292		
Location:	None		
Location(OSWCR):	None		
Original Source:	California Department of Water Resources - OSWCR(Well Numbers); California Department of Water Resources - Well Completion Reports		

Map Key	Direction	Distance (mi)	Distance (ft)	Elevation (ft)	DB
69	ENE	0.89	4,714.71	58.28	WATER WELLS

WCR No:	WCR0322943	City(OSWCR):	None
City:	None	County(OSWCR):	Santa Clara
County:	Santa Clara	Decimal Lat(OSWCR):	37.3526
Decimal Latitude:	37.3526	Decim Long(OSWCR):	-121.92292
Decimal Longitude:	-121.92292		
Location:	None		
Location(OSWCR):	None		
Original Source:	California Department of Water Resources - OSWCR(Well Numbers); California Department of Water Resources - Well Completion Reports		

Map Key	Direction	Distance (mi)	Distance (ft)	Elevation (ft)	DB
69	ENE	0.89	4,714.71	58.28	WATER WELLS

WCR No:	WCR1997-003222	City(OSWCR):	SAN JOSE
City:	SAN JOSE	County(OSWCR):	Santa Clara

County:	Santa Clara	Decimal Lat(OSWCR):	37.3526
Decimal Latitude:	37.3526	Decim Long(OSWCR):	-121.92292
Decimal Longitude:	-121.92292		
Location:	None		
Location(OSWCR):	None		
Original Source:	California Department of Water Resources - OSWCR(Well Numbers); California Department of Water Resources - Well Completion Reports		

Map Key	Direction	Distance (mi)	Distance (ft)	Elevation (ft)	DB
69	ENE	0.89	4,714.71	58.28	WATER WELLS

WCR No:	WCR1997-003075	City(OSWCR):	SAN JOSE
City:	SAN JOSE	County(OSWCR):	Santa Clara
County:	Santa Clara	Decimal Lat(OSWCR):	37.3526
Decimal Latitude:	37.3526	Decim Long(OSWCR):	-121.92292
Decimal Longitude:	-121.92292		
Location:	None		
Location(OSWCR):	None		
Original Source:	California Department of Water Resources - OSWCR(Well Numbers); California Department of Water Resources - Well Completion Reports		

Map Key	Direction	Distance (mi)	Distance (ft)	Elevation (ft)	DB
69	ENE	0.89	4,714.71	58.28	WATER WELLS

WCR No:	WCR2006-007228	City(OSWCR):	SAN JOSE
City:	SAN JOSE	County(OSWCR):	Santa Clara
County:	Santa Clara	Decimal Lat(OSWCR):	37.3526
Decimal Latitude:	37.3526	Decim Long(OSWCR):	-121.92292
Decimal Longitude:	-121.92292		
Location:	1125 COLEMAN AVE		
Location(OSWCR):	1125 COLEMAN AVE		
Original Source:	California Department of Water Resources - OSWCR(Well Numbers); California Department of Water Resources - Well Completion Reports		

Map Key	Direction	Distance (mi)	Distance (ft)	Elevation (ft)	DB
69	ENE	0.89	4,714.71	58.28	WATER WELLS

WCR No:	WCR2001-006092	City(OSWCR):	SAN JOSE
City:	SAN JOSE	County(OSWCR):	Santa Clara
County:	Santa Clara	Decimal Lat(OSWCR):	37.3526
Decimal Latitude:	37.3526	Decim Long(OSWCR):	-121.92292
Decimal Longitude:	-121.92292		
Location:	None		
Location(OSWCR):	None		
Original Source:	California Department of Water Resources - OSWCR(Well Numbers); California Department of Water Resources - Well Completion Reports		

Wells and Additional Sources Detail Report

Map Key	Direction	Distance (mi)	Distance (ft)	Elevation (ft)	DB
69	ENE	0.89	4,714.71	58.28	WATER WELLS

WCR No:	WCR0147440	City(OSWCR):	None
City:	None	County(OSWCR):	Santa Clara
County:	Santa Clara	Decimal Lat(OSWCR):	37.3526
Decimal Latitude:	37.3526	Decim Long(OSWCR):	-121.92292
Decimal Longitude:	-121.92292		
Location:	None		
Location(OSWCR):	None		
Original Source:	California Department of Water Resources - OSWCR(Well Numbers); California Department of Water Resources - Well Completion Reports		

Map Key	Direction	Distance (mi)	Distance (ft)	Elevation (ft)	DB
69	ENE	0.89	4,714.71	58.28	WATER WELLS

WCR No:	WCR0086193	City(OSWCR):	None
City:	None	County(OSWCR):	Santa Clara
County:	Santa Clara	Decimal Lat(OSWCR):	37.3526
Decimal Latitude:	37.3526	Decim Long(OSWCR):	-121.92292
Decimal Longitude:	-121.92292		
Location:	None		
Location(OSWCR):	None		
Original Source:	California Department of Water Resources - OSWCR(Well Numbers); California Department of Water Resources - Well Completion Reports		

Map Key	Direction	Distance (mi)	Distance (ft)	Elevation (ft)	DB
69	ENE	0.89	4,714.71	58.28	WATER WELLS

WCR No:	WCR0222884	City(OSWCR):	None
City:	None	County(OSWCR):	Santa Clara
County:	Santa Clara	Decimal Lat(OSWCR):	37.3526
Decimal Latitude:	37.3526	Decim Long(OSWCR):	-121.92292
Decimal Longitude:	-121.92292		
Location:	None		
Location(OSWCR):	None		
Original Source:	California Department of Water Resources - OSWCR(Well Numbers); California Department of Water Resources - Well Completion Reports		

Map Key	Direction	Distance (mi)	Distance (ft)	Elevation (ft)	DB
69	ENE	0.89	4,714.71	58.28	WATER WELLS

WCR No:	WCR0257022	City(OSWCR):	None
City:	None	County(OSWCR):	Santa Clara
County:	Santa Clara	Decimal Lat(OSWCR):	37.3526
Decimal Latitude:	37.3526	Decim Long(OSWCR):	-121.92292

Decimal Longitude: -121.92292
Location: None
Location(OSWCR): None
Original Source: California Department of Water Resources - OSWCR(Well Numbers); California Department of Water Resources - Well Completion Reports

Map Key	Direction	Distance (mi)	Distance (ft)	Elevation (ft)	DB
69	ENE	0.89	4,714.71	58.28	WATER WELLS

WCR No: WCR0121880
City: None
County: Santa Clara
Decimal Latitude: 37.3526
Decimal Longitude: -121.92292
Location: None
Location(OSWCR): None
City(OSWCR): None
County(OSWCR): Santa Clara
Decimal Lat(OSWCR): 37.3526
Decim Long(OSWCR): -121.92292
Original Source: California Department of Water Resources - OSWCR(Well Numbers); California Department of Water Resources - Well Completion Reports

Map Key	Direction	Distance (mi)	Distance (ft)	Elevation (ft)	DB
69	ENE	0.89	4,714.71	58.28	WATER WELLS

WCR No: WCR0294710
City: None
County: Santa Clara
Decimal Latitude: 37.3526
Decimal Longitude: -121.92292
Location: None
Location(OSWCR): None
City(OSWCR): None
County(OSWCR): Santa Clara
Decimal Lat(OSWCR): 37.3526
Decim Long(OSWCR): -121.92292
Original Source: California Department of Water Resources - OSWCR(Well Numbers); California Department of Water Resources - Well Completion Reports

Map Key	Direction	Distance (mi)	Distance (ft)	Elevation (ft)	DB
69	ENE	0.89	4,714.71	58.28	WATER WELLS

WCR No: WCR0237067
City: None
County: Santa Clara
Decimal Latitude: 37.3526
Decimal Longitude: -121.92292
Location: None
Location(OSWCR): None
City(OSWCR): None
County(OSWCR): Santa Clara
Decimal Lat(OSWCR): 37.3526
Decim Long(OSWCR): -121.92292
Original Source: California Department of Water Resources - OSWCR(Well Numbers); California Department of Water Resources - Well Completion Reports

Map Key	Direction	Distance (mi)	Distance (ft)	Elevation (ft)	DB
69	ENE	0.89	4,714.71	58.28	WATER WELLS

WCR No:	WCR1990-005523	City(OSWCR):	SAN JOSE
City:	SAN JOSE	County(OSWCR):	Santa Clara
County:	Santa Clara	Decimal Lat(OSWCR):	37.3526
Decimal Latitude:	37.3526	Decim Long(OSWCR):	-121.92292
Decimal Longitude:	-121.92292		
Location:	None		
Location(OSWCR):	None		
Original Source:	California Department of Water Resources - OSWCR(Well Numbers); California Department of Water Resources - Well Completion Reports		

Map Key	Direction	Distance (mi)	Distance (ft)	Elevation (ft)	DB
69	ENE	0.89	4,714.71	58.28	WATER WELLS

WCR No:	WCR2010-001774	City(OSWCR):	SAN JOSE
City:	SAN JOSE	County(OSWCR):	Santa Clara
County:	Santa Clara	Decimal Lat(OSWCR):	37.3526
Decimal Latitude:	37.3526	Decim Long(OSWCR):	-121.92292
Decimal Longitude:	-121.92292		
Location:	1175 CAMPBELL AVE		
Location(OSWCR):	1175 CAMPBELL AVE		
Original Source:	California Department of Water Resources - OSWCR(Well Numbers); California Department of Water Resources - Well Completion Reports		

Map Key	Direction	Distance (mi)	Distance (ft)	Elevation (ft)	DB
69	ENE	0.89	4,714.71	58.28	WATER WELLS

WCR No:	WCR1995-006132	City(OSWCR):	SAN JOSE
City:	SAN JOSE	County(OSWCR):	Santa Clara
County:	Santa Clara	Decimal Lat(OSWCR):	37.3526
Decimal Latitude:	37.3526	Decim Long(OSWCR):	-121.92292
Decimal Longitude:	-121.92292		
Location:	None		
Location(OSWCR):	None		
Original Source:	California Department of Water Resources - OSWCR(Well Numbers); California Department of Water Resources - Well Completion Reports		

Map Key	Direction	Distance (mi)	Distance (ft)	Elevation (ft)	DB
69	ENE	0.89	4,714.71	58.28	WATER WELLS

WCR No:	WCR1991-005401	City(OSWCR):	SAN JOSE
City:	SAN JOSE	County(OSWCR):	Santa Clara
County:	Santa Clara	Decimal Lat(OSWCR):	37.3526
Decimal Latitude:	37.3526	Decim Long(OSWCR):	-121.92292
Decimal Longitude:	-121.92292		
Location:	None		

Location(OSWCR): None
Original Source: California Department of Water Resources - OSWCR(Well Numbers); California Department of Water Resources - Well Completion Reports

Map Key	Direction	Distance (mi)	Distance (ft)	Elevation (ft)	DB
69	ENE	0.89	4,714.71	58.28	WATER WELLS

WCR No: WCR2007-006307
City: SAN JOSE
County: Santa Clara
Decimal Latitude: 37.3526
Decimal Longitude: -121.92292
Location: 1173 CARMPBLL AVE
Location(OSWCR): 1173 CARMPBLL AVE
City(OSWCR): SAN JOSE
County(OSWCR): Santa Clara
Decimal Lat(OSWCR): 37.3526
Decim Long(OSWCR): -121.92292
Original Source: California Department of Water Resources - OSWCR(Well Numbers); California Department of Water Resources - Well Completion Reports

Map Key	Direction	Distance (mi)	Distance (ft)	Elevation (ft)	DB
69	ENE	0.89	4,714.71	58.28	WATER WELLS

WCR No: WCR2001-003813
City: SAN JOSE
County: Santa Clara
Decimal Latitude: 37.3526
Decimal Longitude: -121.92292
Location: None
Location(OSWCR): None
City(OSWCR): SAN JOSE
County(OSWCR): Santa Clara
Decimal Lat(OSWCR): 37.3526
Decim Long(OSWCR): -121.92292
Original Source: California Department of Water Resources - OSWCR(Well Numbers); California Department of Water Resources - Well Completion Reports

Map Key	Direction	Distance (mi)	Distance (ft)	Elevation (ft)	DB
69	ENE	0.89	4,714.71	58.28	WATER WELLS

WCR No: WCR1989-010836
City: SAN JOSE
County: Santa Clara
Decimal Latitude: 37.3526
Decimal Longitude: -121.92292
Location: None
Location(OSWCR): None
City(OSWCR): SAN JOSE
County(OSWCR): Santa Clara
Decimal Lat(OSWCR): 37.3526
Decim Long(OSWCR): -121.92292
Original Source: California Department of Water Resources - OSWCR(Well Numbers); California Department of Water Resources - Well Completion Reports

Map Key	Direction	Distance (mi)	Distance (ft)	Elevation (ft)	DB
69	ENE	0.89	4,714.71	58.28	WATER WELLS

Wells and Additional Sources Detail Report

WCR No:	WCR2000-004070	City(OSWCR):	SAN JOSE
City:	SAN JOSE	County(OSWCR):	Santa Clara
County:	Santa Clara	Decimal Lat(OSWCR):	37.3526
Decimal Latitude:	37.3526	Decim Long(OSWCR):	-121.92292
Decimal Longitude:	-121.92292		
Location:	None		
Location(OSWCR):	None		
Original Source:	California Department of Water Resources - OSWCR(Well Numbers); California Department of Water Resources - Well Completion Reports		

Map Key	Direction	Distance (mi)	Distance (ft)	Elevation (ft)	DB
69	ENE	0.89	4,714.71	58.28	WATER WELLS

WCR No:	WCR2002-006449	City(OSWCR):	SAN JOSE
City:	SAN JOSE	County(OSWCR):	Santa Clara
County:	Santa Clara	Decimal Lat(OSWCR):	37.3526
Decimal Latitude:	37.3526	Decim Long(OSWCR):	-121.92292
Decimal Longitude:	-121.92292		
Location:	None		
Location(OSWCR):	None		
Original Source:	California Department of Water Resources - OSWCR(Well Numbers); California Department of Water Resources - Well Completion Reports		

Map Key	Direction	Distance (mi)	Distance (ft)	Elevation (ft)	DB
69	ENE	0.89	4,714.71	58.28	WATER WELLS

WCR No:	WCR2006-004761	City(OSWCR):	SAN JOSE
City:	SAN JOSE	County(OSWCR):	Santa Clara
County:	Santa Clara	Decimal Lat(OSWCR):	37.3526
Decimal Latitude:	37.3526	Decim Long(OSWCR):	-121.92292
Decimal Longitude:	-121.92292		
Location:	1125 COLEMAN AVE		
Location(OSWCR):	1125 COLEMAN AVE		
Original Source:	California Department of Water Resources - OSWCR(Well Numbers); California Department of Water Resources - Well Completion Reports		

Map Key	Direction	Distance (mi)	Distance (ft)	Elevation (ft)	DB
69	ENE	0.89	4,714.71	58.28	WATER WELLS

WCR No:	WCR2001-007339	City(OSWCR):	SAN JOSE
City:	SAN JOSE	County(OSWCR):	Santa Clara
County:	Santa Clara	Decimal Lat(OSWCR):	37.3526
Decimal Latitude:	37.3526	Decim Long(OSWCR):	-121.92292
Decimal Longitude:	-121.92292		
Location:	None		
Location(OSWCR):	None		
Original Source:	California Department of Water Resources - OSWCR(Well Numbers); California Department of Water		

Resources - Well Completion Reports

Map Key	Direction	Distance (mi)	Distance (ft)	Elevation (ft)	DB
69	ENE	0.89	4,714.71	58.28	WATER WELLS

WCR No:	WCR2006-006844	City(OSWCR):	SAN JOSE
City:	SAN JOSE	County(OSWCR):	Santa Clara
County:	Santa Clara	Decimal Lat(OSWCR):	37.3526
Decimal Latitude:	37.3526	Decim Long(OSWCR):	-121.92292
Decimal Longitude:	-121.92292		
Location:	1125 COLEMAN AVE		
Location(OSWCR):	1125 COLEMAN AVE		
Original Source:	California Department of Water Resources - OSWCR(Well Numbers); California Department of Water Resources - Well Completion Reports		

Map Key	Direction	Distance (mi)	Distance (ft)	Elevation (ft)	DB
69	ENE	0.89	4,714.71	58.28	WATER WELLS

WCR No:	WCR2001-007343	City(OSWCR):	SAN JOSE
City:	SAN JOSE	County(OSWCR):	Santa Clara
County:	Santa Clara	Decimal Lat(OSWCR):	37.3526
Decimal Latitude:	37.3526	Decim Long(OSWCR):	-121.92292
Decimal Longitude:	-121.92292		
Location:	None		
Location(OSWCR):	None		
Original Source:	California Department of Water Resources - OSWCR(Well Numbers); California Department of Water Resources - Well Completion Reports		

Map Key	Direction	Distance (mi)	Distance (ft)	Elevation (ft)	DB
69	ENE	0.89	4,714.71	58.28	WATER WELLS

WCR No:	WCR1997-003215	City(OSWCR):	SAN JOSE
City:	SAN JOSE	County(OSWCR):	Santa Clara
County:	Santa Clara	Decimal Lat(OSWCR):	37.3526
Decimal Latitude:	37.3526	Decim Long(OSWCR):	-121.92292
Decimal Longitude:	-121.92292		
Location:	None		
Location(OSWCR):	None		
Original Source:	California Department of Water Resources - OSWCR(Well Numbers); California Department of Water Resources - Well Completion Reports		

Map Key	Direction	Distance (mi)	Distance (ft)	Elevation (ft)	DB
69	ENE	0.89	4,714.71	58.28	WATER WELLS

WCR No:	WCR2000-005565	City(OSWCR):	SAN JOSE
City:	SAN JOSE	County(OSWCR):	Santa Clara

County:	Santa Clara	Decimal Lat(OSWCR):	37.3526
Decimal Latitude:	37.3526	Decim Long(OSWCR):	-121.92292
Decimal Longitude:	-121.92292		
Location:	None		
Location(OSWCR):	None		
Original Source:	California Department of Water Resources - OSWCR(Well Numbers); California Department of Water Resources - Well Completion Reports		

Map Key	Direction	Distance (mi)	Distance (ft)	Elevation (ft)	DB
69	ENE	0.89	4,714.71	58.28	WATER WELLS

WCR No:	WCR1986-004050	City(OSWCR):	SAN JOSE
City:	SAN JOSE	County(OSWCR):	Santa Clara
County:	Santa Clara	Decimal Lat(OSWCR):	37.3526
Decimal Latitude:	37.3526	Decim Long(OSWCR):	-121.92292
Decimal Longitude:	-121.92292		
Location:	None		
Location(OSWCR):	None		
Original Source:	California Department of Water Resources - OSWCR(Well Numbers); California Department of Water Resources - Well Completion Reports		

Map Key	Direction	Distance (mi)	Distance (ft)	Elevation (ft)	DB
69	ENE	0.89	4,714.71	58.28	WATER WELLS

WCR No:	WCR1999-002741	City(OSWCR):	SAN JOSE
City:	SAN JOSE	County(OSWCR):	Santa Clara
County:	Santa Clara	Decimal Lat(OSWCR):	37.3526
Decimal Latitude:	37.3526	Decim Long(OSWCR):	-121.92292
Decimal Longitude:	-121.92292		
Location:	None		
Location(OSWCR):	None		
Original Source:	California Department of Water Resources - OSWCR(Well Numbers); California Department of Water Resources - Well Completion Reports		

Map Key	Direction	Distance (mi)	Distance (ft)	Elevation (ft)	DB
69	ENE	0.89	4,714.71	58.28	WATER WELLS

WCR No:	WCR2006-003627	City(OSWCR):	SAN JOSE
City:	SAN JOSE	County(OSWCR):	Santa Clara
County:	Santa Clara	Decimal Lat(OSWCR):	37.3526
Decimal Latitude:	37.3526	Decim Long(OSWCR):	-121.92292
Decimal Longitude:	-121.92292		
Location:	1250 AVIATION AVE		
Location(OSWCR):	1250 AVIATION AVE		
Original Source:	California Department of Water Resources - OSWCR(Well Numbers); California Department of Water Resources - Well Completion Reports		

Wells and Additional Sources Detail Report

Map Key	Direction	Distance (mi)	Distance (ft)	Elevation (ft)	DB
69	ENE	0.89	4,714.71	58.28	WATER WELLS

WCR No:	WCR2001-005092	City(OSWCR):	SAN JOSE
City:	SAN JOSE	County(OSWCR):	Santa Clara
County:	Santa Clara	Decimal Lat(OSWCR):	37.3526
Decimal Latitude:	37.3526	Decim Long(OSWCR):	-121.92292
Decimal Longitude:	-121.92292		
Location:	None		
Location(OSWCR):	None		
Original Source:	California Department of Water Resources - OSWCR(Well Numbers); California Department of Water Resources - Well Completion Reports		

Map Key	Direction	Distance (mi)	Distance (ft)	Elevation (ft)	DB
69	ENE	0.89	4,714.71	58.28	WATER WELLS

WCR No:	WCR2012-002370	City(OSWCR):	SAN JOSE
City:	SAN JOSE	County(OSWCR):	Santa Clara
County:	Santa Clara	Decimal Lat(OSWCR):	37.3526
Decimal Latitude:	37.3526	Decim Long(OSWCR):	-121.92292
Decimal Longitude:	-121.92292		
Location:	1401 AIRPORT BLVD		
Location(OSWCR):	1401 AIRPORT BLVD		
Original Source:	California Department of Water Resources - OSWCR(Well Numbers); California Department of Water Resources - Well Completion Reports		

Map Key	Direction	Distance (mi)	Distance (ft)	Elevation (ft)	DB
69	ENE	0.89	4,714.71	58.28	WATER WELLS

WCR No:	WCR0227020	City(OSWCR):	None
City:	None	County(OSWCR):	Santa Clara
County:	Santa Clara	Decimal Lat(OSWCR):	37.3526
Decimal Latitude:	37.3526	Decim Long(OSWCR):	-121.92292
Decimal Longitude:	-121.92292		
Location:	None		
Location(OSWCR):	None		
Original Source:	California Department of Water Resources - OSWCR(Well Numbers); California Department of Water Resources - Well Completion Reports		

Map Key	Direction	Distance (mi)	Distance (ft)	Elevation (ft)	DB
69	ENE	0.89	4,714.71	58.28	WATER WELLS

WCR No:	WCR2001-004904	City(OSWCR):	SAN JOSE
City:	SAN JOSE	County(OSWCR):	Santa Clara
County:	Santa Clara	Decimal Lat(OSWCR):	37.3526
Decimal Latitude:	37.3526	Decim Long(OSWCR):	-121.92292

Decimal Longitude: -121.92292
Location: None
Location(OSWCR): None
Original Source: California Department of Water Resources - OSWCR(Well Numbers); California Department of Water Resources - Well Completion Reports

Map Key	Direction	Distance (mi)	Distance (ft)	Elevation (ft)	DB
69	ENE	0.89	4,714.71	58.28	WATER WELLS

WCR No: WCR1984-001645
City: SAN JOSE
County: Santa Clara
Decimal Latitude: 37.3526
Decimal Longitude: -121.92292
Location: None
Location(OSWCR): None
City(OSWCR): SAN JOSE
County(OSWCR): Santa Clara
Decimal Lat(OSWCR): 37.3526
Decim Long(OSWCR): -121.92292
Original Source: California Department of Water Resources - OSWCR(Well Numbers); California Department of Water Resources - Well Completion Reports

Map Key	Direction	Distance (mi)	Distance (ft)	Elevation (ft)	DB
69	ENE	0.89	4,714.71	58.28	WATER WELLS

WCR No: WCR2001-006084
City: SAN JOSE
County: Santa Clara
Decimal Latitude: 37.3526
Decimal Longitude: -121.92292
Location: None
Location(OSWCR): None
City(OSWCR): SAN JOSE
County(OSWCR): Santa Clara
Decimal Lat(OSWCR): 37.3526
Decim Long(OSWCR): -121.92292
Original Source: California Department of Water Resources - OSWCR(Well Numbers); California Department of Water Resources - Well Completion Reports

Map Key	Direction	Distance (mi)	Distance (ft)	Elevation (ft)	DB
69	ENE	0.89	4,714.71	58.28	WATER WELLS

WCR No: WCR2001-005102
City: SAN JOSE
County: Santa Clara
Decimal Latitude: 37.3526
Decimal Longitude: -121.92292
Location: None
Location(OSWCR): None
City(OSWCR): SAN JOSE
County(OSWCR): Santa Clara
Decimal Lat(OSWCR): 37.3526
Decim Long(OSWCR): -121.92292
Original Source: California Department of Water Resources - OSWCR(Well Numbers); California Department of Water Resources - Well Completion Reports

Map Key	Direction	Distance (mi)	Distance (ft)	Elevation (ft)	DB
69	ENE	0.89	4,714.71	58.28	WATER WELLS

WCR No:	WCR2006-005960	City(OSWCR):	SAN JOSE
City:	SAN JOSE	County(OSWCR):	Santa Clara
County:	Santa Clara	Decimal Lat(OSWCR):	37.3526
Decimal Latitude:	37.3526	Decim Long(OSWCR):	-121.92292
Decimal Longitude:	-121.92292		
Location:	1125 COLEMAN AVE		
Location(OSWCR):	1125 COLEMAN AVE		
Original Source:	California Department of Water Resources - OSWCR(Well Numbers); California Department of Water Resources - Well Completion Reports		

Map Key	Direction	Distance (mi)	Distance (ft)	Elevation (ft)	DB
69	ENE	0.89	4,714.71	58.28	WATER WELLS

WCR No:	WCR2000-005048	City(OSWCR):	SAN JOSE
City:	SAN JOSE	County(OSWCR):	Santa Clara
County:	Santa Clara	Decimal Lat(OSWCR):	37.3526
Decimal Latitude:	37.3526	Decim Long(OSWCR):	-121.92292
Decimal Longitude:	-121.92292		
Location:	None		
Location(OSWCR):	None		
Original Source:	California Department of Water Resources - OSWCR(Well Numbers); California Department of Water Resources - Well Completion Reports		

Map Key	Direction	Distance (mi)	Distance (ft)	Elevation (ft)	DB
69	ENE	0.89	4,714.71	58.28	WATER WELLS

WCR No:	WCR2000-005563	City(OSWCR):	SAN JOSE
City:	SAN JOSE	County(OSWCR):	Santa Clara
County:	Santa Clara	Decimal Lat(OSWCR):	37.3526
Decimal Latitude:	37.3526	Decim Long(OSWCR):	-121.92292
Decimal Longitude:	-121.92292		
Location:	None		
Location(OSWCR):	None		
Original Source:	California Department of Water Resources - OSWCR(Well Numbers); California Department of Water Resources - Well Completion Reports		

Map Key	Direction	Distance (mi)	Distance (ft)	Elevation (ft)	DB
69	ENE	0.89	4,714.71	58.28	WATER WELLS

WCR No:	WCR0102725	City(OSWCR):	None
City:	None	County(OSWCR):	Santa Clara
County:	Santa Clara	Decimal Lat(OSWCR):	37.3526
Decimal Latitude:	37.3526	Decim Long(OSWCR):	-121.92292
Decimal Longitude:	-121.92292		
Location:	None		

Location(OSWCR): None
Original Source: California Department of Water Resources - OSWCR(Well Numbers); California Department of Water Resources - Well Completion Reports

Map Key	Direction	Distance (mi)	Distance (ft)	Elevation (ft)	DB
69	ENE	0.89	4,714.71	58.28	WATER WELLS

WCR No: WCR0113563
City: None
County: Santa Clara
Decimal Latitude: 37.3526
Decimal Longitude: -121.92292
Location: None
Location(OSWCR): None
City(OSWCR): None
County(OSWCR): Santa Clara
Decimal Lat(OSWCR): 37.3526
Decim Long(OSWCR): -121.92292
Original Source: California Department of Water Resources - OSWCR(Well Numbers); California Department of Water Resources - Well Completion Reports

Map Key	Direction	Distance (mi)	Distance (ft)	Elevation (ft)	DB
69	ENE	0.89	4,714.71	58.28	WATER WELLS

WCR No: WCR1993-004746
City: SANTA CLARA
County: Santa Clara
Decimal Latitude: 37.3526
Decimal Longitude: -121.92292
Location: None
Location(OSWCR): None
City(OSWCR): SANTA CLARA
County(OSWCR): Santa Clara
Decimal Lat(OSWCR): 37.3526
Decim Long(OSWCR): -121.92292
Original Source: California Department of Water Resources - OSWCR(Well Numbers); California Department of Water Resources - Well Completion Reports

Map Key	Direction	Distance (mi)	Distance (ft)	Elevation (ft)	DB
69	ENE	0.89	4,714.71	58.28	WATER WELLS

WCR No: WCR2006-006995
City: SAN JOSE
County: Santa Clara
Decimal Latitude: 37.3526
Decimal Longitude: -121.92292
Location: 1125 COLEMAN AVE
Location(OSWCR): 1125 COLEMAN AVE
City(OSWCR): SAN JOSE
County(OSWCR): Santa Clara
Decimal Lat(OSWCR): 37.3526
Decim Long(OSWCR): -121.92292
Original Source: California Department of Water Resources - OSWCR(Well Numbers); California Department of Water Resources - Well Completion Reports

Map Key	Direction	Distance (mi)	Distance (ft)	Elevation (ft)	DB
69	ENE	0.89	4,714.71	58.28	WATER WELLS

Wells and Additional Sources Detail Report

WCR No:	WCR2001-007529	City(OSWCR):	SAN JOSE
City:	SAN JOSE	County(OSWCR):	Santa Clara
County:	Santa Clara	Decimal Lat(OSWCR):	37.3526
Decimal Latitude:	37.3526	Decim Long(OSWCR):	-121.92292
Decimal Longitude:	-121.92292		
Location:	None		
Location(OSWCR):	None		
Original Source:	California Department of Water Resources - OSWCR(Well Numbers); California Department of Water Resources - Well Completion Reports		

Map Key	Direction	Distance (mi)	Distance (ft)	Elevation (ft)	DB
69	ENE	0.89	4,714.71	58.28	WATER WELLS

WCR No:	WCR2002-006568	City(OSWCR):	SAN JOSE
City:	SAN JOSE	County(OSWCR):	Santa Clara
County:	Santa Clara	Decimal Lat(OSWCR):	37.3526
Decimal Latitude:	37.3526	Decim Long(OSWCR):	-121.92292
Decimal Longitude:	-121.92292		
Location:	None		
Location(OSWCR):	None		
Original Source:	California Department of Water Resources - OSWCR(Well Numbers); California Department of Water Resources - Well Completion Reports		

Map Key	Direction	Distance (mi)	Distance (ft)	Elevation (ft)	DB
69	ENE	0.89	4,714.71	58.28	WATER WELLS

WCR No:	WCR2001-006000	City(OSWCR):	SAN JOSE
City:	SAN JOSE	County(OSWCR):	Santa Clara
County:	Santa Clara	Decimal Lat(OSWCR):	37.3526
Decimal Latitude:	37.3526	Decim Long(OSWCR):	-121.92292
Decimal Longitude:	-121.92292		
Location:	None		
Location(OSWCR):	None		
Original Source:	California Department of Water Resources - OSWCR(Well Numbers); California Department of Water Resources - Well Completion Reports		

Map Key	Direction	Distance (mi)	Distance (ft)	Elevation (ft)	DB
69	ENE	0.89	4,714.71	58.28	WATER WELLS

WCR No:	WCR0056881	City(OSWCR):	None
City:	None	County(OSWCR):	Santa Clara
County:	Santa Clara	Decimal Lat(OSWCR):	37.3526
Decimal Latitude:	37.3526	Decim Long(OSWCR):	-121.92292
Decimal Longitude:	-121.92292		
Location:	None		
Location(OSWCR):	None		
Original Source:	California Department of Water Resources - OSWCR(Well Numbers); California Department of Water		

Resources - Well Completion Reports

Map Key	Direction	Distance (mi)	Distance (ft)	Elevation (ft)	DB
69	ENE	0.89	4,714.71	58.28	WATER WELLS

WCR No:	WCR1994-004726	City(OSWCR):	SAN JOSE
City:	SAN JOSE	County(OSWCR):	Santa Clara
County:	Santa Clara	Decimal Lat(OSWCR):	37.3526
Decimal Latitude:	37.3526	Decim Long(OSWCR):	-121.92292
Decimal Longitude:	-121.92292		
Location:	None		
Location(OSWCR):	None		
Original Source:	California Department of Water Resources - OSWCR(Well Numbers); California Department of Water Resources - Well Completion Reports		

Map Key	Direction	Distance (mi)	Distance (ft)	Elevation (ft)	DB
69	ENE	0.89	4,714.71	58.28	WATER WELLS

WCR No:	WCR0020242	City(OSWCR):	None
City:	None	County(OSWCR):	Santa Clara
County:	Santa Clara	Decimal Lat(OSWCR):	37.3526
Decimal Latitude:	37.3526	Decim Long(OSWCR):	-121.92292
Decimal Longitude:	-121.92292		
Location:	None		
Location(OSWCR):	None		
Original Source:	California Department of Water Resources - OSWCR(Well Numbers); California Department of Water Resources - Well Completion Reports		

Map Key	Direction	Distance (mi)	Distance (ft)	Elevation (ft)	DB
69	ENE	0.89	4,714.71	58.28	WATER WELLS

WCR No:	WCR0009625	City(OSWCR):	None
City:	None	County(OSWCR):	Santa Clara
County:	Santa Clara	Decimal Lat(OSWCR):	37.3526
Decimal Latitude:	37.3526	Decim Long(OSWCR):	-121.92292
Decimal Longitude:	-121.92292		
Location:	None		
Location(OSWCR):	None		
Original Source:	California Department of Water Resources - OSWCR(Well Numbers); California Department of Water Resources - Well Completion Reports		

Map Key	Direction	Distance (mi)	Distance (ft)	Elevation (ft)	DB
69	ENE	0.89	4,714.71	58.28	WATER WELLS

WCR No:	WCR0267805	City(OSWCR):	None
City:	None	County(OSWCR):	Santa Clara

County:	Santa Clara	Decimal Lat(OSWCR):	37.3526
Decimal Latitude:	37.3526	Decim Long(OSWCR):	-121.92292
Decimal Longitude:	-121.92292		
Location:	None		
Location(OSWCR):	None		
Original Source:	California Department of Water Resources - OSWCR(Well Numbers); California Department of Water Resources - Well Completion Reports		

Map Key	Direction	Distance (mi)	Distance (ft)	Elevation (ft)	DB
69	ENE	0.89	4,714.71	58.28	WATER WELLS

WCR No:	WCR1989-010047	City(OSWCR):	SAN JOSE
City:	SAN JOSE	County(OSWCR):	Santa Clara
County:	Santa Clara	Decimal Lat(OSWCR):	37.3526
Decimal Latitude:	37.3526	Decim Long(OSWCR):	-121.92292
Decimal Longitude:	-121.92292		
Location:	None		
Location(OSWCR):	None		
Original Source:	California Department of Water Resources - OSWCR(Well Numbers); California Department of Water Resources - Well Completion Reports		

Map Key	Direction	Distance (mi)	Distance (ft)	Elevation (ft)	DB
69	ENE	0.89	4,714.71	58.28	WATER WELLS

WCR No:	WCR2006-005505	City(OSWCR):	SAN JOSE
City:	SAN JOSE	County(OSWCR):	Santa Clara
County:	Santa Clara	Decimal Lat(OSWCR):	37.3526
Decimal Latitude:	37.3526	Decim Long(OSWCR):	-121.92292
Decimal Longitude:	-121.92292		
Location:	1125 COLEMAN AVE		
Location(OSWCR):	1125 COLEMAN AVE		
Original Source:	California Department of Water Resources - OSWCR(Well Numbers); California Department of Water Resources - Well Completion Reports		

Map Key	Direction	Distance (mi)	Distance (ft)	Elevation (ft)	DB
69	ENE	0.89	4,714.71	58.28	WATER WELLS

WCR No:	WCR0203716	City(OSWCR):	None
City:	None	County(OSWCR):	Santa Clara
County:	Santa Clara	Decimal Lat(OSWCR):	37.3526
Decimal Latitude:	37.3526	Decim Long(OSWCR):	-121.92292
Decimal Longitude:	-121.92292		
Location:	None		
Location(OSWCR):	None		
Original Source:	California Department of Water Resources - OSWCR(Well Numbers); California Department of Water Resources - Well Completion Reports		

Wells and Additional Sources Detail Report

Map Key	Direction	Distance (mi)	Distance (ft)	Elevation (ft)	DB
69	ENE	0.89	4,714.71	58.28	WATER WELLS

WCR No:	WCR2001-006082	City(OSWCR):	SAN JOSE
City:	SAN JOSE	County(OSWCR):	Santa Clara
County:	Santa Clara	Decimal Lat(OSWCR):	37.3526
Decimal Latitude:	37.3526	Decim Long(OSWCR):	-121.92292
Decimal Longitude:	-121.92292		
Location:	None		
Location(OSWCR):	None		
Original Source:	California Department of Water Resources - OSWCR(Well Numbers); California Department of Water Resources - Well Completion Reports		

Map Key	Direction	Distance (mi)	Distance (ft)	Elevation (ft)	DB
69	ENE	0.89	4,714.71	58.28	WATER WELLS

WCR No:	WCR1984-001675	City(OSWCR):	SAN JOSE
City:	SAN JOSE	County(OSWCR):	Santa Clara
County:	Santa Clara	Decimal Lat(OSWCR):	37.3526
Decimal Latitude:	37.3526	Decim Long(OSWCR):	-121.92292
Decimal Longitude:	-121.92292		
Location:	None		
Location(OSWCR):	None		
Original Source:	California Department of Water Resources - OSWCR(Well Numbers); California Department of Water Resources - Well Completion Reports		

Map Key	Direction	Distance (mi)	Distance (ft)	Elevation (ft)	DB
69	ENE	0.89	4,714.71	58.28	WATER WELLS

WCR No:	WCR1997-003079	City(OSWCR):	SAN JOSE
City:	SAN JOSE	County(OSWCR):	Santa Clara
County:	Santa Clara	Decimal Lat(OSWCR):	37.3526
Decimal Latitude:	37.3526	Decim Long(OSWCR):	-121.92292
Decimal Longitude:	-121.92292		
Location:	None		
Location(OSWCR):	None		
Original Source:	California Department of Water Resources - OSWCR(Well Numbers); California Department of Water Resources - Well Completion Reports		

Map Key	Direction	Distance (mi)	Distance (ft)	Elevation (ft)	DB
69	ENE	0.89	4,714.71	58.28	WATER WELLS

WCR No:	WCR2000-004334	City(OSWCR):	SAN JOSE
City:	SAN JOSE	County(OSWCR):	Santa Clara
County:	Santa Clara	Decimal Lat(OSWCR):	37.3526
Decimal Latitude:	37.3526	Decim Long(OSWCR):	-121.92292

Decimal Longitude: -121.92292
Location: None
Location(OSWCR): None
Original Source: California Department of Water Resources - OSWCR(Well Numbers); California Department of Water Resources - Well Completion Reports

Map Key	Direction	Distance (mi)	Distance (ft)	Elevation (ft)	DB
69	ENE	0.89	4,714.71	58.28	WATER WELLS

WCR No: WCR1997-003216
City: SAN JOSE
County: Santa Clara
Decimal Latitude: 37.3526
Decimal Longitude: -121.92292
Location: None
Location(OSWCR): None
City(OSWCR): SAN JOSE
County(OSWCR): Santa Clara
Decimal Lat(OSWCR): 37.3526
Decim Long(OSWCR): -121.92292
Original Source: California Department of Water Resources - OSWCR(Well Numbers); California Department of Water Resources - Well Completion Reports

Map Key	Direction	Distance (mi)	Distance (ft)	Elevation (ft)	DB
69	ENE	0.89	4,714.71	58.28	WATER WELLS

WCR No: WCR2001-003816
City: SAN JOSE
County: Santa Clara
Decimal Latitude: 37.3526
Decimal Longitude: -121.92292
Location: None
Location(OSWCR): None
City(OSWCR): SAN JOSE
County(OSWCR): Santa Clara
Decimal Lat(OSWCR): 37.3526
Decim Long(OSWCR): -121.92292
Original Source: California Department of Water Resources - OSWCR(Well Numbers); California Department of Water Resources - Well Completion Reports

Map Key	Direction	Distance (mi)	Distance (ft)	Elevation (ft)	DB
69	ENE	0.89	4,714.71	58.28	WATER WELLS

WCR No: WCR1993-005294
City: PALO ALTO
County: Santa Clara
Decimal Latitude: 37.3526
Decimal Longitude: -121.92292
Location: None
Location(OSWCR): None
City(OSWCR): PALO ALTO
County(OSWCR): Santa Clara
Decimal Lat(OSWCR): 37.3526
Decim Long(OSWCR): -121.92292
Original Source: California Department of Water Resources - OSWCR(Well Numbers); California Department of Water Resources - Well Completion Reports

Map Key	Direction	Distance (mi)	Distance (ft)	Elevation (ft)	DB
69	ENE	0.89	4,714.71	58.28	WATER WELLS

WCR No:	WCR1989-010832	City(OSWCR):	SAN JOSE
City:	SAN JOSE	County(OSWCR):	Santa Clara
County:	Santa Clara	Decimal Lat(OSWCR):	37.3526
Decimal Latitude:	37.3526	Decim Long(OSWCR):	-121.92292
Decimal Longitude:	-121.92292		
Location:	None		
Location(OSWCR):	None		
Original Source:	California Department of Water Resources - OSWCR(Well Numbers); California Department of Water Resources - Well Completion Reports		

Map Key	Direction	Distance (mi)	Distance (ft)	Elevation (ft)	DB
69	ENE	0.89	4,714.71	58.28	WATER WELLS

WCR No:	WCR1999-001793	City(OSWCR):	SANTA CLARA
City:	SANTA CLARA	County(OSWCR):	Santa Clara
County:	Santa Clara	Decimal Lat(OSWCR):	37.3526
Decimal Latitude:	37.3526	Decim Long(OSWCR):	-121.92292
Decimal Longitude:	-121.92292		
Location:	None		
Location(OSWCR):	None		
Original Source:	California Department of Water Resources - OSWCR(Well Numbers); California Department of Water Resources - Well Completion Reports		

Map Key	Direction	Distance (mi)	Distance (ft)	Elevation (ft)	DB
69	ENE	0.89	4,714.71	58.28	WATER WELLS

WCR No:	WCR2002-006570	City(OSWCR):	SAN JOSE
City:	SAN JOSE	County(OSWCR):	Santa Clara
County:	Santa Clara	Decimal Lat(OSWCR):	37.3526
Decimal Latitude:	37.3526	Decim Long(OSWCR):	-121.92292
Decimal Longitude:	-121.92292		
Location:	None		
Location(OSWCR):	None		
Original Source:	California Department of Water Resources - OSWCR(Well Numbers); California Department of Water Resources - Well Completion Reports		

Map Key	Direction	Distance (mi)	Distance (ft)	Elevation (ft)	DB
69	ENE	0.89	4,714.71	58.28	WATER WELLS

WCR No:	WCR1988-005660	City(OSWCR):	SAN JOSE
City:	SAN JOSE	County(OSWCR):	Santa Clara
County:	Santa Clara	Decimal Lat(OSWCR):	37.3526
Decimal Latitude:	37.3526	Decim Long(OSWCR):	-121.92292
Decimal Longitude:	-121.92292		
Location:	None		

Location(OSWCR): None
Original Source: California Department of Water Resources - OSWCR(Well Numbers); California Department of Water Resources - Well Completion Reports

Map Key	Direction	Distance (mi)	Distance (ft)	Elevation (ft)	DB
69	ENE	0.89	4,714.71	58.28	WATER WELLS

WCR No: WCR2002-006573
City: SAN JOSE
County: Santa Clara
Decimal Latitude: 37.3526
Decimal Longitude: -121.92292
Location: None
Location(OSWCR): None
City(OSWCR): SAN JOSE
County(OSWCR): Santa Clara
Decimal Lat(OSWCR): 37.3526
Decim Long(OSWCR): -121.92292
Original Source: California Department of Water Resources - OSWCR(Well Numbers); California Department of Water Resources - Well Completion Reports

Map Key	Direction	Distance (mi)	Distance (ft)	Elevation (ft)	DB
69	ENE	0.89	4,714.71	58.28	WATER WELLS

WCR No: WCR1988-005665
City: SAN JOSE
County: Santa Clara
Decimal Latitude: 37.3526
Decimal Longitude: -121.92292
Location: None
Location(OSWCR): None
City(OSWCR): SAN JOSE
County(OSWCR): Santa Clara
Decimal Lat(OSWCR): 37.3526
Decim Long(OSWCR): -121.92292
Original Source: California Department of Water Resources - OSWCR(Well Numbers); California Department of Water Resources - Well Completion Reports

Map Key	Direction	Distance (mi)	Distance (ft)	Elevation (ft)	DB
69	ENE	0.89	4,714.71	58.28	WATER WELLS

WCR No: WCR2001-007344
City: SAN JOSE
County: Santa Clara
Decimal Latitude: 37.3526
Decimal Longitude: -121.92292
Location: None
Location(OSWCR): None
City(OSWCR): SAN JOSE
County(OSWCR): Santa Clara
Decimal Lat(OSWCR): 37.3526
Decim Long(OSWCR): -121.92292
Original Source: California Department of Water Resources - OSWCR(Well Numbers); California Department of Water Resources - Well Completion Reports

Map Key	Direction	Distance (mi)	Distance (ft)	Elevation (ft)	DB
69	ENE	0.89	4,714.71	58.28	WATER WELLS

Wells and Additional Sources Detail Report

WCR No:	WCR2008-004723	City(OSWCR):	SAN JOSE
City:	SAN JOSE	County(OSWCR):	Santa Clara
County:	Santa Clara	Decimal Lat(OSWCR):	37.3526
Decimal Latitude:	37.3526	Decim Long(OSWCR):	-121.92292
Decimal Longitude:	-121.92292		
Location:	1173 CAMPBELL AVE		
Location(OSWCR):	1173 CAMPBELL AVE		
Original Source:	California Department of Water Resources - OSWCR(Well Numbers); California Department of Water Resources - Well Completion Reports		

Map Key	Direction	Distance (mi)	Distance (ft)	Elevation (ft)	DB
69	ENE	0.89	4,714.71	58.28	WATER WELLS

WCR No:	WCR1991-008641	City(OSWCR):	SAN JOSE
City:	SAN JOSE	County(OSWCR):	Santa Clara
County:	Santa Clara	Decimal Lat(OSWCR):	37.3526
Decimal Latitude:	37.3526	Decim Long(OSWCR):	-121.92292
Decimal Longitude:	-121.92292		
Location:	None		
Location(OSWCR):	None		
Original Source:	California Department of Water Resources - OSWCR(Well Numbers); California Department of Water Resources - Well Completion Reports		

Map Key	Direction	Distance (mi)	Distance (ft)	Elevation (ft)	DB
69	ENE	0.89	4,714.71	58.28	WATER WELLS

WCR No:	WCR2006-005494	City(OSWCR):	SAN JOSE
City:	SAN JOSE	County(OSWCR):	Santa Clara
County:	Santa Clara	Decimal Lat(OSWCR):	37.3526
Decimal Latitude:	37.3526	Decim Long(OSWCR):	-121.92292
Decimal Longitude:	-121.92292		
Location:	1123 COLEMAN AVE		
Location(OSWCR):	1123 COLEMAN AVE		
Original Source:	California Department of Water Resources - OSWCR(Well Numbers); California Department of Water Resources - Well Completion Reports		

Map Key	Direction	Distance (mi)	Distance (ft)	Elevation (ft)	DB
69	ENE	0.89	4,714.71	58.28	WATER WELLS

WCR No:	WCR2008-004724	City(OSWCR):	SAN JOSE
City:	SAN JOSE	County(OSWCR):	Santa Clara
County:	Santa Clara	Decimal Lat(OSWCR):	37.3526
Decimal Latitude:	37.3526	Decim Long(OSWCR):	-121.92292
Decimal Longitude:	-121.92292		
Location:	1175 CAMPBELL AVE		
Location(OSWCR):	1175 CAMPBELL AVE		
Original Source:	California Department of Water Resources - OSWCR(Well Numbers); California Department of Water		

Resources - Well Completion Reports

Map Key	Direction	Distance (mi)	Distance (ft)	Elevation (ft)	DB
69	ENE	0.89	4,714.71	58.28	WATER WELLS

WCR No:	WCR2005-000186	City(OSWCR):	SAN JOSE
City:	SAN JOSE	County(OSWCR):	Santa Clara
County:	Santa Clara	Decimal Lat(OSWCR):	37.3526
Decimal Latitude:	37.3526	Decim Long(OSWCR):	-121.92292
Decimal Longitude:	-121.92292		
Location:	1250 AVIATION AVE		
Location(OSWCR):	1250 AVIATION AVE		
Original Source:	California Department of Water Resources - OSWCR(Well Numbers); California Department of Water Resources - Well Completion Reports		

Map Key	Direction	Distance (mi)	Distance (ft)	Elevation (ft)	DB
69	ENE	0.89	4,714.71	58.28	WATER WELLS

WCR No:	WCR2001-004900	City(OSWCR):	SAN JOSE
City:	SAN JOSE	County(OSWCR):	Santa Clara
County:	Santa Clara	Decimal Lat(OSWCR):	37.3526
Decimal Latitude:	37.3526	Decim Long(OSWCR):	-121.92292
Decimal Longitude:	-121.92292		
Location:	None		
Location(OSWCR):	None		
Original Source:	California Department of Water Resources - OSWCR(Well Numbers); California Department of Water Resources - Well Completion Reports		

Map Key	Direction	Distance (mi)	Distance (ft)	Elevation (ft)	DB
69	ENE	0.89	4,714.71	58.28	WATER WELLS

WCR No:	WCR2006-007218	City(OSWCR):	SAN JOSE
City:	SAN JOSE	County(OSWCR):	Santa Clara
County:	Santa Clara	Decimal Lat(OSWCR):	37.3526
Decimal Latitude:	37.3526	Decim Long(OSWCR):	-121.92292
Decimal Longitude:	-121.92292		
Location:	1125 COLEMAN AVE		
Location(OSWCR):	1125 COLEMAN AVE		
Original Source:	California Department of Water Resources - OSWCR(Well Numbers); California Department of Water Resources - Well Completion Reports		

Map Key	Direction	Distance (mi)	Distance (ft)	Elevation (ft)	DB
69	ENE	0.89	4,714.71	58.28	WATER WELLS

WCR No:	WCR2001-005098	City(OSWCR):	SAN JOSE
City:	SAN JOSE	County(OSWCR):	Santa Clara

County:	Santa Clara	Decimal Lat(OSWCR):	37.3526
Decimal Latitude:	37.3526	Decim Long(OSWCR):	-121.92292
Decimal Longitude:	-121.92292		
Location:	None		
Location(OSWCR):	None		
Original Source:	California Department of Water Resources - OSWCR(Well Numbers); California Department of Water Resources - Well Completion Reports		

Map Key	Direction	Distance (mi)	Distance (ft)	Elevation (ft)	DB
69	ENE	0.89	4,714.71	58.28	WATER WELLS

WCR No:	WCR1999-006858	City(OSWCR):	SAN JOSE
City:	SAN JOSE	County(OSWCR):	Santa Clara
County:	Santa Clara	Decimal Lat(OSWCR):	37.3526
Decimal Latitude:	37.3526	Decim Long(OSWCR):	-121.92292
Decimal Longitude:	-121.92292		
Location:	None		
Location(OSWCR):	None		
Original Source:	California Department of Water Resources - OSWCR(Well Numbers); California Department of Water Resources - Well Completion Reports		

Map Key	Direction	Distance (mi)	Distance (ft)	Elevation (ft)	DB
69	ENE	0.89	4,714.71	58.28	WATER WELLS

WCR No:	WCR2010-001782	City(OSWCR):	SAN JOSE
City:	SAN JOSE	County(OSWCR):	Santa Clara
County:	Santa Clara	Decimal Lat(OSWCR):	37.3526
Decimal Latitude:	37.3526	Decim Long(OSWCR):	-121.92292
Decimal Longitude:	-121.92292		
Location:	1175 CAMPBELL AVE		
Location(OSWCR):	1175 CAMPBELL AVE		
Original Source:	California Department of Water Resources - OSWCR(Well Numbers); California Department of Water Resources - Well Completion Reports		

Map Key	Direction	Distance (mi)	Distance (ft)	Elevation (ft)	DB
69	ENE	0.89	4,714.71	58.28	WATER WELLS

WCR No:	WCR0165959	City(OSWCR):	None
City:	None	County(OSWCR):	Santa Clara
County:	Santa Clara	Decimal Lat(OSWCR):	37.3526
Decimal Latitude:	37.3526	Decim Long(OSWCR):	-121.92292
Decimal Longitude:	-121.92292		
Location:	None		
Location(OSWCR):	None		
Original Source:	California Department of Water Resources - OSWCR(Well Numbers); California Department of Water Resources - Well Completion Reports		

Wells and Additional Sources Detail Report

Map Key	Direction	Distance (mi)	Distance (ft)	Elevation (ft)	DB
69	ENE	0.89	4,714.71	58.28	WATER WELLS

WCR No:	WCR2006-005496	City(OSWCR):	SAN JOSE
City:	SAN JOSE	County(OSWCR):	Santa Clara
County:	Santa Clara	Decimal Lat(OSWCR):	37.3526
Decimal Latitude:	37.3526	Decim Long(OSWCR):	-121.92292
Decimal Longitude:	-121.92292		
Location:	1125 COLEMAN AVE		
Location(OSWCR):	1125 COLEMAN AVE		
Original Source:	California Department of Water Resources - OSWCR(Well Numbers); California Department of Water Resources - Well Completion Reports		

Map Key	Direction	Distance (mi)	Distance (ft)	Elevation (ft)	DB
69	ENE	0.89	4,714.71	58.28	WATER WELLS

WCR No:	WCR2006-005518	City(OSWCR):	SAN JPSE
City:	SAN JPSE	County(OSWCR):	Santa Clara
County:	Santa Clara	Decimal Lat(OSWCR):	37.3526
Decimal Latitude:	37.3526	Decim Long(OSWCR):	-121.92292
Decimal Longitude:	-121.92292		
Location:	1125 COLEMAN AVE		
Location(OSWCR):	1125 COLEMAN AVE		
Original Source:	California Department of Water Resources - OSWCR(Well Numbers); California Department of Water Resources - Well Completion Reports		

Map Key	Direction	Distance (mi)	Distance (ft)	Elevation (ft)	DB
69	ENE	0.89	4,714.71	58.28	WATER WELLS

WCR No:	WCR2001-007340	City(OSWCR):	SAN JOSE
City:	SAN JOSE	County(OSWCR):	Santa Clara
County:	Santa Clara	Decimal Lat(OSWCR):	37.3526
Decimal Latitude:	37.3526	Decim Long(OSWCR):	-121.92292
Decimal Longitude:	-121.92292		
Location:	None		
Location(OSWCR):	None		
Original Source:	California Department of Water Resources - OSWCR(Well Numbers); California Department of Water Resources - Well Completion Reports		

Map Key	Direction	Distance (mi)	Distance (ft)	Elevation (ft)	DB
69	ENE	0.89	4,714.71	58.28	WATER WELLS

WCR No:	WCR2003-008326	City(OSWCR):	SAN JOSE
City:	SAN JOSE	County(OSWCR):	Santa Clara
County:	Santa Clara	Decimal Lat(OSWCR):	37.3526
Decimal Latitude:	37.3526	Decim Long(OSWCR):	-121.92292

Decimal Longitude: -121.92292
Location: 1181 CAMPBELL AVE
Location(OSWCR): 1181 CAMPBELL AVE
Original Source: California Department of Water Resources - OSWCR(Well Numbers); California Department of Water Resources - Well Completion Reports

Map Key	Direction	Distance (mi)	Distance (ft)	Elevation (ft)	DB
69	ENE	0.89	4,714.71	58.28	WATER WELLS

WCR No: WCR2001-005105
City: SAN JOSE
County: Santa Clara
Decimal Latitude: 37.3526
Decimal Longitude: -121.92292
Location: None
Location(OSWCR): None
City(OSWCR): SAN JOSE
County(OSWCR): Santa Clara
Decimal Lat(OSWCR): 37.3526
Decim Long(OSWCR): -121.92292
Original Source: California Department of Water Resources - OSWCR(Well Numbers); California Department of Water Resources - Well Completion Reports

Map Key	Direction	Distance (mi)	Distance (ft)	Elevation (ft)	DB
69	ENE	0.89	4,714.71	58.28	WATER WELLS

WCR No: WCR2000-005564
City: SAN JOSE
County: Santa Clara
Decimal Latitude: 37.3526
Decimal Longitude: -121.92292
Location: None
Location(OSWCR): None
City(OSWCR): SAN JOSE
County(OSWCR): Santa Clara
Decimal Lat(OSWCR): 37.3526
Decim Long(OSWCR): -121.92292
Original Source: California Department of Water Resources - OSWCR(Well Numbers); California Department of Water Resources - Well Completion Reports

Map Key	Direction	Distance (mi)	Distance (ft)	Elevation (ft)	DB
69	ENE	0.89	4,714.71	58.28	WATER WELLS

WCR No: WCR0230198
City: None
County: Santa Clara
Decimal Latitude: 37.3526
Decimal Longitude: -121.92292
Location: None
Location(OSWCR): None
City(OSWCR): None
County(OSWCR): Santa Clara
Decimal Lat(OSWCR): 37.3526
Decim Long(OSWCR): -121.92292
Original Source: California Department of Water Resources - OSWCR(Well Numbers); California Department of Water Resources - Well Completion Reports

Map Key	Direction	Distance (mi)	Distance (ft)	Elevation (ft)	DB
69	ENE	0.89	4,714.71	58.28	WATER WELLS

WCR No:	WCR0320642	City(OSWCR):	None
City:	None	County(OSWCR):	Santa Clara
County:	Santa Clara	Decimal Lat(OSWCR):	37.3526
Decimal Latitude:	37.3526	Decim Long(OSWCR):	-121.92292
Decimal Longitude:	-121.92292		
Location:	None		
Location(OSWCR):	None		
Original Source:	California Department of Water Resources - OSWCR(Well Numbers); California Department of Water Resources - Well Completion Reports		

Map Key	Direction	Distance (mi)	Distance (ft)	Elevation (ft)	DB
69	ENE	0.89	4,714.71	58.28	WATER WELLS

WCR No:	WCR0112882	City(OSWCR):	None
City:	None	County(OSWCR):	Santa Clara
County:	Santa Clara	Decimal Lat(OSWCR):	37.3526
Decimal Latitude:	37.3526	Decim Long(OSWCR):	-121.92292
Decimal Longitude:	-121.92292		
Location:	None		
Location(OSWCR):	None		
Original Source:	California Department of Water Resources - OSWCR(Well Numbers); California Department of Water Resources - Well Completion Reports		

Map Key	Direction	Distance (mi)	Distance (ft)	Elevation (ft)	DB
69	ENE	0.89	4,714.71	58.28	WATER WELLS

WCR No:	WCR2006-007209	City(OSWCR):	SAN JOSE
City:	SAN JOSE	County(OSWCR):	Santa Clara
County:	Santa Clara	Decimal Lat(OSWCR):	37.3526
Decimal Latitude:	37.3526	Decim Long(OSWCR):	-121.92292
Decimal Longitude:	-121.92292		
Location:	1125 COLEMAN AVE		
Location(OSWCR):	1125 COLEMAN AVE		
Original Source:	California Department of Water Resources - OSWCR(Well Numbers); California Department of Water Resources - Well Completion Reports		

Map Key	Direction	Distance (mi)	Distance (ft)	Elevation (ft)	DB
69	ENE	0.89	4,714.71	58.28	WATER WELLS

WCR No:	WCR2006-005515	City(OSWCR):	SAN JOSE
City:	SAN JOSE	County(OSWCR):	Santa Clara
County:	Santa Clara	Decimal Lat(OSWCR):	37.3526
Decimal Latitude:	37.3526	Decim Long(OSWCR):	-121.92292
Decimal Longitude:	-121.92292		
Location:	1125 COLEMAN AVE		

Location(OSWCR): 1125 COLEMAN AVE
Original Source: California Department of Water Resources - OSWCR(Well Numbers); California Department of Water Resources - Well Completion Reports

Map Key	Direction	Distance (mi)	Distance (ft)	Elevation (ft)	DB
69	ENE	0.89	4,714.71	58.28	WATER WELLS

WCR No: WCR2003-008165
City: SAN JOSE
County: Santa Clara
Decimal Latitude: 37.3526
Decimal Longitude: -121.92292
Location: 1138 COLEMAN AVE
Location(OSWCR): 1138 COLEMAN AVE
City(OSWCR): SAN JOSE
County(OSWCR): Santa Clara
Decimal Lat(OSWCR): 37.3526
Decim Long(OSWCR): -121.92292
Original Source: California Department of Water Resources - OSWCR(Well Numbers); California Department of Water Resources - Well Completion Reports

Map Key	Direction	Distance (mi)	Distance (ft)	Elevation (ft)	DB
69	ENE	0.89	4,714.71	58.28	WATER WELLS

WCR No: WCR2009-004443
City: SAN JOSE
County: Santa Clara
Decimal Latitude: 37.3526
Decimal Longitude: -121.92292
Location: 1173 CAMPBELL AVE
Location(OSWCR): 1173 CAMPBELL AVE
City(OSWCR): SAN JOSE
County(OSWCR): Santa Clara
Decimal Lat(OSWCR): 37.3526
Decim Long(OSWCR): -121.92292
Original Source: California Department of Water Resources - OSWCR(Well Numbers); California Department of Water Resources - Well Completion Reports

Map Key	Direction	Distance (mi)	Distance (ft)	Elevation (ft)	DB
69	ENE	0.89	4,714.71	58.28	WATER WELLS

WCR No: WCR0230559
City: None
County: Santa Clara
Decimal Latitude: 37.3526
Decimal Longitude: -121.92292
Location: None
Location(OSWCR): None
City(OSWCR): None
County(OSWCR): Santa Clara
Decimal Lat(OSWCR): 37.3526
Decim Long(OSWCR): -121.92292
Original Source: California Department of Water Resources - OSWCR(Well Numbers); California Department of Water Resources - Well Completion Reports

Map Key	Direction	Distance (mi)	Distance (ft)	Elevation (ft)	DB
69	ENE	0.89	4,714.71	58.28	WATER WELLS

Wells and Additional Sources Detail Report

WCR No:	WCR0159099	City(OSWCR):	None
City:	None	County(OSWCR):	Santa Clara
County:	Santa Clara	Decimal Lat(OSWCR):	37.3526
Decimal Latitude:	37.3526	Decim Long(OSWCR):	-121.92292
Decimal Longitude:	-121.92292		
Location:	None		
Location(OSWCR):	None		
Original Source:	California Department of Water Resources - OSWCR(Well Numbers); California Department of Water Resources - Well Completion Reports		

Map Key	Direction	Distance (mi)	Distance (ft)	Elevation (ft)	DB
69	ENE	0.89	4,714.71	58.28	WATER WELLS

WCR No:	WCR0007417	City(OSWCR):	None
City:	None	County(OSWCR):	Santa Clara
County:	Santa Clara	Decimal Lat(OSWCR):	37.3526
Decimal Latitude:	37.3526	Decim Long(OSWCR):	-121.92292
Decimal Longitude:	-121.92292		
Location:	None		
Location(OSWCR):	None		
Original Source:	California Department of Water Resources - OSWCR(Well Numbers); California Department of Water Resources - Well Completion Reports		

Map Key	Direction	Distance (mi)	Distance (ft)	Elevation (ft)	DB
69	ENE	0.89	4,714.71	58.28	WATER WELLS

WCR No:	WCR0297551	City(OSWCR):	None
City:	None	County(OSWCR):	Santa Clara
County:	Santa Clara	Decimal Lat(OSWCR):	37.3526
Decimal Latitude:	37.3526	Decim Long(OSWCR):	-121.92292
Decimal Longitude:	-121.92292		
Location:	None		
Location(OSWCR):	None		
Original Source:	California Department of Water Resources - OSWCR(Well Numbers); California Department of Water Resources - Well Completion Reports		

Map Key	Direction	Distance (mi)	Distance (ft)	Elevation (ft)	DB
69	ENE	0.89	4,714.71	58.28	WATER WELLS

WCR No:	WCR2006-005722	City(OSWCR):	SAN JOSE
City:	SAN JOSE	County(OSWCR):	Santa Clara
County:	Santa Clara	Decimal Lat(OSWCR):	37.3526
Decimal Latitude:	37.3526	Decim Long(OSWCR):	-121.92292
Decimal Longitude:	-121.92292		
Location:	1125 COLEMAN AVE		
Location(OSWCR):	1125 COLEMAN AVE		
Original Source:	California Department of Water Resources - OSWCR(Well Numbers); California Department of Water		

Resources - Well Completion Reports

Map Key	Direction	Distance (mi)	Distance (ft)	Elevation (ft)	DB
69	ENE	0.89	4,714.71	58.28	WATER WELLS

WCR No:	WCR1991-005501	City(OSWCR):	SAN JOSE
City:	SAN JOSE	County(OSWCR):	Santa Clara
County:	Santa Clara	Decimal Lat(OSWCR):	37.3526
Decimal Latitude:	37.3526	Decim Long(OSWCR):	-121.92292
Decimal Longitude:	-121.92292		
Location:	None		
Location(OSWCR):	None		
Original Source:	California Department of Water Resources - OSWCR(Well Numbers); California Department of Water Resources - Well Completion Reports		

Map Key	Direction	Distance (mi)	Distance (ft)	Elevation (ft)	DB
69	ENE	0.89	4,714.71	58.28	WATER WELLS

WCR No:	WCR0283624	City(OSWCR):	None
City:	None	County(OSWCR):	Santa Clara
County:	Santa Clara	Decimal Lat(OSWCR):	37.3526
Decimal Latitude:	37.3526	Decim Long(OSWCR):	-121.92292
Decimal Longitude:	-121.92292		
Location:	None		
Location(OSWCR):	None		
Original Source:	California Department of Water Resources - OSWCR(Well Numbers); California Department of Water Resources - Well Completion Reports		

Map Key	Direction	Distance (mi)	Distance (ft)	Elevation (ft)	DB
69	ENE	0.89	4,714.71	58.28	WATER WELLS

WCR No:	WCR0115555	City(OSWCR):	None
City:	None	County(OSWCR):	Santa Clara
County:	Santa Clara	Decimal Lat(OSWCR):	37.3526
Decimal Latitude:	37.3526	Decim Long(OSWCR):	-121.92292
Decimal Longitude:	-121.92292		
Location:	None		
Location(OSWCR):	None		
Original Source:	California Department of Water Resources - OSWCR(Well Numbers); California Department of Water Resources - Well Completion Reports		

Map Key	Direction	Distance (mi)	Distance (ft)	Elevation (ft)	DB
69	ENE	0.89	4,714.71	58.28	WATER WELLS

WCR No:	WCR0031688	City(OSWCR):	None
City:	None	County(OSWCR):	Santa Clara

County:	Santa Clara	Decimal Lat(OSWCR):	37.3526
Decimal Latitude:	37.3526	Decim Long(OSWCR):	-121.92292
Decimal Longitude:	-121.92292		
Location:	None		
Location(OSWCR):	None		
Original Source:	California Department of Water Resources - OSWCR(Well Numbers); California Department of Water Resources - Well Completion Reports		

Map Key	Direction	Distance (mi)	Distance (ft)	Elevation (ft)	DB
69	ENE	0.89	4,714.71	58.28	WATER WELLS

WCR No:	WCR0060188	City(OSWCR):	None
City:	None	County(OSWCR):	Santa Clara
County:	Santa Clara	Decimal Lat(OSWCR):	37.3526
Decimal Latitude:	37.3526	Decim Long(OSWCR):	-121.92292
Decimal Longitude:	-121.92292		
Location:	None		
Location(OSWCR):	None		
Original Source:	California Department of Water Resources - OSWCR(Well Numbers); California Department of Water Resources - Well Completion Reports		

Map Key	Direction	Distance (mi)	Distance (ft)	Elevation (ft)	DB
69	ENE	0.89	4,714.71	58.28	WATER WELLS

WCR No:	WCR0267954	City(OSWCR):	None
City:	None	County(OSWCR):	Santa Clara
County:	Santa Clara	Decimal Lat(OSWCR):	37.3526
Decimal Latitude:	37.3526	Decim Long(OSWCR):	-121.92292
Decimal Longitude:	-121.92292		
Location:	None		
Location(OSWCR):	None		
Original Source:	California Department of Water Resources - OSWCR(Well Numbers); California Department of Water Resources - Well Completion Reports		

Map Key	Direction	Distance (mi)	Distance (ft)	Elevation (ft)	DB
69	ENE	0.89	4,714.71	58.28	WATER WELLS

WCR No:	WCR0132143	City(OSWCR):	None
City:	None	County(OSWCR):	Santa Clara
County:	Santa Clara	Decimal Lat(OSWCR):	37.3526
Decimal Latitude:	37.3526	Decim Long(OSWCR):	-121.92292
Decimal Longitude:	-121.92292		
Location:	None		
Location(OSWCR):	None		
Original Source:	California Department of Water Resources - OSWCR(Well Numbers); California Department of Water Resources - Well Completion Reports		

Wells and Additional Sources Detail Report

Map Key	Direction	Distance (mi)	Distance (ft)	Elevation (ft)	DB
69	ENE	0.89	4,714.71	58.28	WATER WELLS

WCR No:	WCR0046321	City(OSWCR):	None
City:	None	County(OSWCR):	Santa Clara
County:	Santa Clara	Decimal Lat(OSWCR):	37.3526
Decimal Latitude:	37.3526	Decim Long(OSWCR):	-121.92292
Decimal Longitude:	-121.92292		
Location:	None		
Location(OSWCR):	None		
Original Source:	California Department of Water Resources - OSWCR(Well Numbers); California Department of Water Resources - Well Completion Reports		

Map Key	Direction	Distance (mi)	Distance (ft)	Elevation (ft)	DB
69	ENE	0.89	4,714.71	58.28	WATER WELLS

WCR No:	WCR0060172	City(OSWCR):	None
City:	None	County(OSWCR):	Santa Clara
County:	Santa Clara	Decimal Lat(OSWCR):	37.3526
Decimal Latitude:	37.3526	Decim Long(OSWCR):	-121.92292
Decimal Longitude:	-121.92292		
Location:	None		
Location(OSWCR):	None		
Original Source:	California Department of Water Resources - OSWCR(Well Numbers); California Department of Water Resources - Well Completion Reports		

Map Key	Direction	Distance (mi)	Distance (ft)	Elevation (ft)	DB
69	ENE	0.89	4,714.71	58.28	WATER WELLS

WCR No:	WCR0075645	City(OSWCR):	None
City:	None	County(OSWCR):	Santa Clara
County:	Santa Clara	Decimal Lat(OSWCR):	37.3526
Decimal Latitude:	37.3526	Decim Long(OSWCR):	-121.92292
Decimal Longitude:	-121.92292		
Location:	None		
Location(OSWCR):	None		
Original Source:	California Department of Water Resources - OSWCR(Well Numbers); California Department of Water Resources - Well Completion Reports		

Map Key	Direction	Distance (mi)	Distance (ft)	Elevation (ft)	DB
69	ENE	0.89	4,714.71	58.28	WATER WELLS

WCR No:	WCR0327049	City(OSWCR):	None
City:	None	County(OSWCR):	Santa Clara
County:	Santa Clara	Decimal Lat(OSWCR):	37.3526
Decimal Latitude:	37.3526	Decim Long(OSWCR):	-121.92292

Decimal Longitude: -121.92292
Location: None
Location(OSWCR): None
Original Source: California Department of Water Resources - OSWCR(Well Numbers); California Department of Water Resources - Well Completion Reports

Map Key	Direction	Distance (mi)	Distance (ft)	Elevation (ft)	DB
69	ENE	0.89	4,714.71	58.28	WATER WELLS

WCR No: WCR0326453
City: None
County: Santa Clara
Decimal Latitude: 37.3526
Decimal Longitude: -121.92292
Location: None
Location(OSWCR): None
City(OSWCR): None
County(OSWCR): Santa Clara
Decimal Lat(OSWCR): 37.3526
Decim Long(OSWCR): -121.92292
Original Source: California Department of Water Resources - OSWCR(Well Numbers); California Department of Water Resources - Well Completion Reports

Map Key	Direction	Distance (mi)	Distance (ft)	Elevation (ft)	DB
69	ENE	0.89	4,714.71	58.28	WATER WELLS

WCR No: WCR1991-002681
City: SAN JOSE
County: Santa Clara
Decimal Latitude: 37.3526
Decimal Longitude: -121.92292
Location: None
Location(OSWCR): None
City(OSWCR): SAN JOSE
County(OSWCR): Santa Clara
Decimal Lat(OSWCR): 37.3526
Decim Long(OSWCR): -121.92292
Original Source: California Department of Water Resources - OSWCR(Well Numbers); California Department of Water Resources - Well Completion Reports

Map Key	Direction	Distance (mi)	Distance (ft)	Elevation (ft)	DB
69	ENE	0.89	4,714.71	58.28	WATER WELLS

WCR No: WCR2001-007122
City: SAN JOSE
County: Santa Clara
Decimal Latitude: 37.3526
Decimal Longitude: -121.92292
Location: None
Location(OSWCR): None
City(OSWCR): SAN JOSE
County(OSWCR): Santa Clara
Decimal Lat(OSWCR): 37.3526
Decim Long(OSWCR): -121.92292
Original Source: California Department of Water Resources - OSWCR(Well Numbers); California Department of Water Resources - Well Completion Reports

Map Key	Direction	Distance (mi)	Distance (ft)	Elevation (ft)	DB
69	ENE	0.89	4,714.71	58.28	WATER WELLS

WCR No:	WCR1988-002999	City(OSWCR):	SANTA CLARA
City:	SANTA CLARA	County(OSWCR):	Santa Clara
County:	Santa Clara	Decimal Lat(OSWCR):	37.3526
Decimal Latitude:	37.3526	Decim Long(OSWCR):	-121.92292
Decimal Longitude:	-121.92292		
Location:	None		
Location(OSWCR):	None		
Original Source:	California Department of Water Resources - OSWCR(Well Numbers); California Department of Water Resources - Well Completion Reports		

Map Key	Direction	Distance (mi)	Distance (ft)	Elevation (ft)	DB
69	ENE	0.89	4,714.71	58.28	WATER WELLS

WCR No:	WCR2002-006453	City(OSWCR):	SAN JOSE
City:	SAN JOSE	County(OSWCR):	Santa Clara
County:	Santa Clara	Decimal Lat(OSWCR):	37.3526
Decimal Latitude:	37.3526	Decim Long(OSWCR):	-121.92292
Decimal Longitude:	-121.92292		
Location:	None		
Location(OSWCR):	None		
Original Source:	California Department of Water Resources - OSWCR(Well Numbers); California Department of Water Resources - Well Completion Reports		

Map Key	Direction	Distance (mi)	Distance (ft)	Elevation (ft)	DB
69	ENE	0.89	4,714.71	58.28	WATER WELLS

WCR No:	WCR2001-005104	City(OSWCR):	SAN JOSE
City:	SAN JOSE	County(OSWCR):	Santa Clara
County:	Santa Clara	Decimal Lat(OSWCR):	37.3526
Decimal Latitude:	37.3526	Decim Long(OSWCR):	-121.92292
Decimal Longitude:	-121.92292		
Location:	None		
Location(OSWCR):	None		
Original Source:	California Department of Water Resources - OSWCR(Well Numbers); California Department of Water Resources - Well Completion Reports		

Map Key	Direction	Distance (mi)	Distance (ft)	Elevation (ft)	DB
69	ENE	0.89	4,714.71	58.28	WATER WELLS

WCR No:	WCR2001-004485	City(OSWCR):	SAN JOSE
City:	SAN JOSE	County(OSWCR):	Santa Clara
County:	Santa Clara	Decimal Lat(OSWCR):	37.3526
Decimal Latitude:	37.3526	Decim Long(OSWCR):	-121.92292
Decimal Longitude:	-121.92292		
Location:	None		

Location(OSWCR): None
Original Source: California Department of Water Resources - OSWCR(Well Numbers); California Department of Water Resources - Well Completion Reports

Map Key	Direction	Distance (mi)	Distance (ft)	Elevation (ft)	DB
69	ENE	0.89	4,714.71	58.28	WATER WELLS

WCR No: WCR1991-008640
City: SAN JOSE
County: Santa Clara
Decimal Latitude: 37.3526
Decimal Longitude: -121.92292
Location: None
Location(OSWCR): None
City(OSWCR): SAN JOSE
County(OSWCR): Santa Clara
Decimal Lat(OSWCR): 37.3526
Decim Long(OSWCR): -121.92292
Original Source: California Department of Water Resources - OSWCR(Well Numbers); California Department of Water Resources - Well Completion Reports

Map Key	Direction	Distance (mi)	Distance (ft)	Elevation (ft)	DB
69	ENE	0.89	4,714.71	58.28	WATER WELLS

WCR No: WCR2001-003700
City: SAN JOSE
County: Santa Clara
Decimal Latitude: 37.3526
Decimal Longitude: -121.92292
Location: None
Location(OSWCR): None
City(OSWCR): SAN JOSE
County(OSWCR): Santa Clara
Decimal Lat(OSWCR): 37.3526
Decim Long(OSWCR): -121.92292
Original Source: California Department of Water Resources - OSWCR(Well Numbers); California Department of Water Resources - Well Completion Reports

Map Key	Direction	Distance (mi)	Distance (ft)	Elevation (ft)	DB
69	ENE	0.89	4,714.71	58.28	WATER WELLS

WCR No: WCR2000-003258
City: SAN JOSE
County: Santa Clara
Decimal Latitude: 37.3526
Decimal Longitude: -121.92292
Location: None
Location(OSWCR): None
City(OSWCR): SAN JOSE
County(OSWCR): Santa Clara
Decimal Lat(OSWCR): 37.3526
Decim Long(OSWCR): -121.92292
Original Source: California Department of Water Resources - OSWCR(Well Numbers); California Department of Water Resources - Well Completion Reports

Map Key	Direction	Distance (mi)	Distance (ft)	Elevation (ft)	DB
69	ENE	0.89	4,714.71	58.28	WATER WELLS

Wells and Additional Sources Detail Report

WCR No:	WCR2006-006833	City(OSWCR):	SAN JOSE
City:	SAN JOSE	County(OSWCR):	Santa Clara
County:	Santa Clara	Decimal Lat(OSWCR):	37.3526
Decimal Latitude:	37.3526	Decim Long(OSWCR):	-121.92292
Decimal Longitude:	-121.92292		
Location:	1125 COLEMAN AVE		
Location(OSWCR):	1125 COLEMAN AVE		
Original Source:	California Department of Water Resources - OSWCR(Well Numbers); California Department of Water Resources - Well Completion Reports		

Map Key	Direction	Distance (mi)	Distance (ft)	Elevation (ft)	DB
69	ENE	0.89	4,714.71	58.28	WATER WELLS

WCR No:	WCR2001-007335	City(OSWCR):	SAN JOSE
City:	SAN JOSE	County(OSWCR):	Santa Clara
County:	Santa Clara	Decimal Lat(OSWCR):	37.3526
Decimal Latitude:	37.3526	Decim Long(OSWCR):	-121.92292
Decimal Longitude:	-121.92292		
Location:	None		
Location(OSWCR):	None		
Original Source:	California Department of Water Resources - OSWCR(Well Numbers); California Department of Water Resources - Well Completion Reports		

Map Key	Direction	Distance (mi)	Distance (ft)	Elevation (ft)	DB
69	ENE	0.89	4,714.71	58.28	WATER WELLS

WCR No:	WCR2001-007000	City(OSWCR):	SAN JOSE
City:	SAN JOSE	County(OSWCR):	Santa Clara
County:	Santa Clara	Decimal Lat(OSWCR):	37.3526
Decimal Latitude:	37.3526	Decim Long(OSWCR):	-121.92292
Decimal Longitude:	-121.92292		
Location:	None		
Location(OSWCR):	None		
Original Source:	California Department of Water Resources - OSWCR(Well Numbers); California Department of Water Resources - Well Completion Reports		

Map Key	Direction	Distance (mi)	Distance (ft)	Elevation (ft)	DB
69	ENE	0.89	4,714.71	58.28	WATER WELLS

WCR No:	WCR2000-004071	City(OSWCR):	SAN JOSE
City:	SAN JOSE	County(OSWCR):	Santa Clara
County:	Santa Clara	Decimal Lat(OSWCR):	37.3526
Decimal Latitude:	37.3526	Decim Long(OSWCR):	-121.92292
Decimal Longitude:	-121.92292		
Location:	None		
Location(OSWCR):	None		
Original Source:	California Department of Water Resources - OSWCR(Well Numbers); California Department of Water		

Resources - Well Completion Reports

Map Key	Direction	Distance (mi)	Distance (ft)	Elevation (ft)	DB
69	ENE	0.89	4,714.71	58.28	WATER WELLS

WCR No:	WCR1997-003073	City(OSWCR):	SAN JOSE
City:	SAN JOSE	County(OSWCR):	Santa Clara
County:	Santa Clara	Decimal Lat(OSWCR):	37.3526
Decimal Latitude:	37.3526	Decim Long(OSWCR):	-121.92292
Decimal Longitude:	-121.92292		
Location:	None		
Location(OSWCR):	None		
Original Source:	California Department of Water Resources - OSWCR(Well Numbers); California Department of Water Resources - Well Completion Reports		

Map Key	Direction	Distance (mi)	Distance (ft)	Elevation (ft)	DB
69	ENE	0.89	4,714.71	58.28	WATER WELLS

WCR No:	WCR2001-005998	City(OSWCR):	SAN JOSE
City:	SAN JOSE	County(OSWCR):	Santa Clara
County:	Santa Clara	Decimal Lat(OSWCR):	37.3526
Decimal Latitude:	37.3526	Decim Long(OSWCR):	-121.92292
Decimal Longitude:	-121.92292		
Location:	None		
Location(OSWCR):	None		
Original Source:	California Department of Water Resources - OSWCR(Well Numbers); California Department of Water Resources - Well Completion Reports		

Map Key	Direction	Distance (mi)	Distance (ft)	Elevation (ft)	DB
69	ENE	0.89	4,714.71	58.28	WATER WELLS

WCR No:	WCR2001-007338	City(OSWCR):	SAN JOSE
City:	SAN JOSE	County(OSWCR):	Santa Clara
County:	Santa Clara	Decimal Lat(OSWCR):	37.3526
Decimal Latitude:	37.3526	Decim Long(OSWCR):	-121.92292
Decimal Longitude:	-121.92292		
Location:	None		
Location(OSWCR):	None		
Original Source:	California Department of Water Resources - OSWCR(Well Numbers); California Department of Water Resources - Well Completion Reports		

Map Key	Direction	Distance (mi)	Distance (ft)	Elevation (ft)	DB
69	ENE	0.89	4,714.71	58.28	WATER WELLS

WCR No:	WCR2006-005040	City(OSWCR):	SAN JOSE
City:	SAN JOSE	County(OSWCR):	Santa Clara

County:	Santa Clara	Decimal Lat(OSWCR):	37.3526
Decimal Latitude:	37.3526	Decim Long(OSWCR):	-121.92292
Decimal Longitude:	-121.92292		
Location:	1125 COLEMAN AVE		
Location(OSWCR):	1125 COLEMAN AVE		
Original Source:	California Department of Water Resources - OSWCR(Well Numbers); California Department of Water Resources - Well Completion Reports		

Map Key	Direction	Distance (mi)	Distance (ft)	Elevation (ft)	DB
69	ENE	0.89	4,714.71	58.28	WATER WELLS

WCR No:	WCR1990-010176	City(OSWCR):	SAN JOSE
City:	SAN JOSE	County(OSWCR):	Santa Clara
County:	Santa Clara	Decimal Lat(OSWCR):	37.3526
Decimal Latitude:	37.3526	Decim Long(OSWCR):	-121.92292
Decimal Longitude:	-121.92292		
Location:	None		
Location(OSWCR):	None		
Original Source:	California Department of Water Resources - OSWCR(Well Numbers); California Department of Water Resources - Well Completion Reports		

Map Key	Direction	Distance (mi)	Distance (ft)	Elevation (ft)	DB
69	ENE	0.89	4,714.71	58.28	WATER WELLS

WCR No:	WCR2001-006178	City(OSWCR):	SAN JOSE
City:	SAN JOSE	County(OSWCR):	Santa Clara
County:	Santa Clara	Decimal Lat(OSWCR):	37.3526
Decimal Latitude:	37.3526	Decim Long(OSWCR):	-121.92292
Decimal Longitude:	-121.92292		
Location:	None		
Location(OSWCR):	None		
Original Source:	California Department of Water Resources - OSWCR(Well Numbers); California Department of Water Resources - Well Completion Reports		

Map Key	Direction	Distance (mi)	Distance (ft)	Elevation (ft)	DB
69	ENE	0.89	4,714.71	58.28	WATER WELLS

WCR No:	WCR1991-005433	City(OSWCR):	SAN JOSE
City:	SAN JOSE	County(OSWCR):	Santa Clara
County:	Santa Clara	Decimal Lat(OSWCR):	37.3526
Decimal Latitude:	37.3526	Decim Long(OSWCR):	-121.92292
Decimal Longitude:	-121.92292		
Location:	None		
Location(OSWCR):	None		
Original Source:	California Department of Water Resources - OSWCR(Well Numbers); California Department of Water Resources - Well Completion Reports		

Wells and Additional Sources Detail Report

Map Key	Direction	Distance (mi)	Distance (ft)	Elevation (ft)	DB
69	ENE	0.89	4,714.71	58.28	WATER WELLS

WCR No:	WCR2006-007212	City(OSWCR):	SAN JOSE
City:	SAN JOSE	County(OSWCR):	Santa Clara
County:	Santa Clara	Decimal Lat(OSWCR):	37.3526
Decimal Latitude:	37.3526	Decim Long(OSWCR):	-121.92292
Decimal Longitude:	-121.92292		
Location:	1125 COLEMAN AVE		
Location(OSWCR):	1125 COLEMAN AVE		
Original Source:	California Department of Water Resources - OSWCR(Well Numbers); California Department of Water Resources - Well Completion Reports		

Map Key	Direction	Distance (mi)	Distance (ft)	Elevation (ft)	DB
69	ENE	0.89	4,714.71	58.28	WATER WELLS

WCR No:	WCR1987-005372	City(OSWCR):	SAN JOSE
City:	SAN JOSE	County(OSWCR):	Santa Clara
County:	Santa Clara	Decimal Lat(OSWCR):	37.3526
Decimal Latitude:	37.3526	Decim Long(OSWCR):	-121.92292
Decimal Longitude:	-121.92292		
Location:	None		
Location(OSWCR):	None		
Original Source:	California Department of Water Resources - OSWCR(Well Numbers); California Department of Water Resources - Well Completion Reports		

Map Key	Direction	Distance (mi)	Distance (ft)	Elevation (ft)	DB
69	ENE	0.89	4,714.71	58.28	WATER WELLS

WCR No:	WCR0086658	City(OSWCR):	None
City:	None	County(OSWCR):	Santa Clara
County:	Santa Clara	Decimal Lat(OSWCR):	37.3526
Decimal Latitude:	37.3526	Decim Long(OSWCR):	-121.92292
Decimal Longitude:	-121.92292		
Location:	None		
Location(OSWCR):	None		
Original Source:	California Department of Water Resources - OSWCR(Well Numbers); California Department of Water Resources - Well Completion Reports		

Map Key	Direction	Distance (mi)	Distance (ft)	Elevation (ft)	DB
69	ENE	0.89	4,714.71	58.28	WATER WELLS

WCR No:	WCR0041928	City(OSWCR):	None
City:	None	County(OSWCR):	Santa Clara
County:	Santa Clara	Decimal Lat(OSWCR):	37.3526
Decimal Latitude:	37.3526	Decim Long(OSWCR):	-121.92292

Decimal Longitude: -121.92292
Location: None
Location(OSWCR): None
Original Source: California Department of Water Resources - OSWCR(Well Numbers); California Department of Water Resources - Well Completion Reports

Map Key	Direction	Distance (mi)	Distance (ft)	Elevation (ft)	DB
69	ENE	0.89	4,714.71	58.28	WATER WELLS

WCR No: WCR2001-007271
City: SAN JOSE
County: Santa Clara
Decimal Latitude: 37.3526
Decimal Longitude: -121.92292
Location: None
Location(OSWCR): None
City(OSWCR): SAN JOSE
County(OSWCR): Santa Clara
Decimal Lat(OSWCR): 37.3526
Decim Long(OSWCR): -121.92292
Original Source: California Department of Water Resources - OSWCR(Well Numbers); California Department of Water Resources - Well Completion Reports

Map Key	Direction	Distance (mi)	Distance (ft)	Elevation (ft)	DB
69	ENE	0.89	4,714.71	58.28	WATER WELLS

WCR No: WCR0291087
City: None
County: Santa Clara
Decimal Latitude: 37.3526
Decimal Longitude: -121.92292
Location: None
Location(OSWCR): None
City(OSWCR): None
County(OSWCR): Santa Clara
Decimal Lat(OSWCR): 37.3526
Decim Long(OSWCR): -121.92292
Original Source: California Department of Water Resources - OSWCR(Well Numbers); California Department of Water Resources - Well Completion Reports

Map Key	Direction	Distance (mi)	Distance (ft)	Elevation (ft)	DB
69	ENE	0.89	4,714.71	58.28	WATER WELLS

WCR No: WCR0046320
City: None
County: Santa Clara
Decimal Latitude: 37.3526
Decimal Longitude: -121.92292
Location: None
Location(OSWCR): None
City(OSWCR): None
County(OSWCR): Santa Clara
Decimal Lat(OSWCR): 37.3526
Decim Long(OSWCR): -121.92292
Original Source: California Department of Water Resources - OSWCR(Well Numbers); California Department of Water Resources - Well Completion Reports

Map Key	Direction	Distance (mi)	Distance (ft)	Elevation (ft)	DB
69	ENE	0.89	4,714.71	58.28	WATER WELLS

WCR No:	WCR0068657	City(OSWCR):	None
City:	None	County(OSWCR):	Santa Clara
County:	Santa Clara	Decimal Lat(OSWCR):	37.3526
Decimal Latitude:	37.3526	Decim Long(OSWCR):	-121.92292
Decimal Longitude:	-121.92292		
Location:	None		
Location(OSWCR):	None		
Original Source:	California Department of Water Resources - OSWCR(Well Numbers); California Department of Water Resources - Well Completion Reports		

Map Key	Direction	Distance (mi)	Distance (ft)	Elevation (ft)	DB
69	ENE	0.89	4,714.71	58.28	WATER WELLS

WCR No:	WCR0196043	City(OSWCR):	None
City:	None	County(OSWCR):	Santa Clara
County:	Santa Clara	Decimal Lat(OSWCR):	37.3526
Decimal Latitude:	37.3526	Decim Long(OSWCR):	-121.92292
Decimal Longitude:	-121.92292		
Location:	None		
Location(OSWCR):	None		
Original Source:	California Department of Water Resources - OSWCR(Well Numbers); California Department of Water Resources - Well Completion Reports		

Map Key	Direction	Distance (mi)	Distance (ft)	Elevation (ft)	DB
69	ENE	0.89	4,714.71	58.28	WATER WELLS

WCR No:	WCR1988-006138	City(OSWCR):	SAN JOSE
City:	SAN JOSE	County(OSWCR):	Santa Clara
County:	Santa Clara	Decimal Lat(OSWCR):	37.3526
Decimal Latitude:	37.3526	Decim Long(OSWCR):	-121.92292
Decimal Longitude:	-121.92292		
Location:	None		
Location(OSWCR):	None		
Original Source:	California Department of Water Resources - OSWCR(Well Numbers); California Department of Water Resources - Well Completion Reports		

Map Key	Direction	Distance (mi)	Distance (ft)	Elevation (ft)	DB
69	ENE	0.89	4,714.71	58.28	WATER WELLS

WCR No:	WCR1997-003573	City(OSWCR):	SAN JOSE
City:	SAN JOSE	County(OSWCR):	Santa Clara
County:	Santa Clara	Decimal Lat(OSWCR):	37.3526
Decimal Latitude:	37.3526	Decim Long(OSWCR):	-121.92292
Decimal Longitude:	-121.92292		
Location:	None		

Location(OSWCR): None
Original Source: California Department of Water Resources - OSWCR(Well Numbers); California Department of Water Resources - Well Completion Reports

Map Key	Direction	Distance (mi)	Distance (ft)	Elevation (ft)	DB
69	ENE	0.89	4,714.71	58.28	WATER WELLS

WCR No: WCR1987-007800
City: SANTA CLARA
County: Santa Clara
Decimal Latitude: 37.3526
Decimal Longitude: -121.92292
Location: None
Location(OSWCR): None
City(OSWCR): SANTA CLARA
County(OSWCR): Santa Clara
Decimal Lat(OSWCR): 37.3526
Decim Long(OSWCR): -121.92292
Original Source: California Department of Water Resources - OSWCR(Well Numbers); California Department of Water Resources - Well Completion Reports

Map Key	Direction	Distance (mi)	Distance (ft)	Elevation (ft)	DB
69	ENE	0.89	4,714.71	58.28	WATER WELLS

WCR No: WCR2002-004277
City: SAN JOSE
County: Santa Clara
Decimal Latitude: 37.3526
Decimal Longitude: -121.92292
Location: None
Location(OSWCR): None
City(OSWCR): SAN JOSE
County(OSWCR): Santa Clara
Decimal Lat(OSWCR): 37.3526
Decim Long(OSWCR): -121.92292
Original Source: California Department of Water Resources - OSWCR(Well Numbers); California Department of Water Resources - Well Completion Reports

Map Key	Direction	Distance (mi)	Distance (ft)	Elevation (ft)	DB
69	ENE	0.89	4,714.71	58.28	WATER WELLS

WCR No: WCR0132161
City: None
County: Santa Clara
Decimal Latitude: 37.3526
Decimal Longitude: -121.92292
Location: None
Location(OSWCR): None
City(OSWCR): None
County(OSWCR): Santa Clara
Decimal Lat(OSWCR): 37.3526
Decim Long(OSWCR): -121.92292
Original Source: California Department of Water Resources - OSWCR(Well Numbers); California Department of Water Resources - Well Completion Reports

Map Key	Direction	Distance (mi)	Distance (ft)	Elevation (ft)	DB
69	ENE	0.89	4,714.71	58.28	WATER WELLS

Wells and Additional Sources Detail Report

WCR No:	WCR0242638	City(OSWCR):	None
City:	None	County(OSWCR):	Santa Clara
County:	Santa Clara	Decimal Lat(OSWCR):	37.3526
Decimal Latitude:	37.3526	Decim Long(OSWCR):	-121.92292
Decimal Longitude:	-121.92292		
Location:	None		
Location(OSWCR):	None		
Original Source:	California Department of Water Resources - OSWCR(Well Numbers); California Department of Water Resources - Well Completion Reports		

Map Key	Direction	Distance (mi)	Distance (ft)	Elevation (ft)	DB
69	ENE	0.89	4,714.71	58.28	WATER WELLS

WCR No:	WCR2000-005002	City(OSWCR):	SAN JOSE
City:	SAN JOSE	County(OSWCR):	Santa Clara
County:	Santa Clara	Decimal Lat(OSWCR):	37.3526
Decimal Latitude:	37.3526	Decim Long(OSWCR):	-121.92292
Decimal Longitude:	-121.92292		
Location:	None		
Location(OSWCR):	None		
Original Source:	California Department of Water Resources - OSWCR(Well Numbers); California Department of Water Resources - Well Completion Reports		

Map Key	Direction	Distance (mi)	Distance (ft)	Elevation (ft)	DB
69	ENE	0.89	4,714.71	58.28	WATER WELLS

WCR No:	WCR2004-000147	City(OSWCR):	SAN JOSE
City:	SAN JOSE	County(OSWCR):	Santa Clara
County:	Santa Clara	Decimal Lat(OSWCR):	37.3526
Decimal Latitude:	37.3526	Decim Long(OSWCR):	-121.92292
Decimal Longitude:	-121.92292		
Location:	1128 COLEMAN AVE (AIRPORT)		
Location(OSWCR):	1128 COLEMAN AVE (AIRPORT)		
Original Source:	California Department of Water Resources - OSWCR(Well Numbers); California Department of Water Resources - Well Completion Reports		

Map Key	Direction	Distance (mi)	Distance (ft)	Elevation (ft)	DB
69	ENE	0.89	4,714.71	58.28	WATER WELLS

WCR No:	WCR0050403	City(OSWCR):	None
City:	None	County(OSWCR):	Santa Clara
County:	Santa Clara	Decimal Lat(OSWCR):	37.3526
Decimal Latitude:	37.3526	Decim Long(OSWCR):	-121.92292
Decimal Longitude:	-121.92292		
Location:	None		
Location(OSWCR):	None		
Original Source:	California Department of Water Resources - OSWCR(Well Numbers); California Department of Water		

Resources - Well Completion Reports

Map Key	Direction	Distance (mi)	Distance (ft)	Elevation (ft)	DB
69	ENE	0.89	4,714.71	58.28	WATER WELLS

WCR No:	WCR0225406	City(OSWCR):	None
City:	None	County(OSWCR):	Santa Clara
County:	Santa Clara	Decimal Lat(OSWCR):	37.3526
Decimal Latitude:	37.3526	Decim Long(OSWCR):	-121.92292
Decimal Longitude:	-121.92292		
Location:	None		
Location(OSWCR):	None		
Original Source:	California Department of Water Resources - OSWCR(Well Numbers); California Department of Water Resources - Well Completion Reports		

Map Key	Direction	Distance (mi)	Distance (ft)	Elevation (ft)	DB
69	ENE	0.89	4,714.71	58.28	WATER WELLS

WCR No:	WCR0200222	City(OSWCR):	None
City:	None	County(OSWCR):	Santa Clara
County:	Santa Clara	Decimal Lat(OSWCR):	37.3526
Decimal Latitude:	37.3526	Decim Long(OSWCR):	-121.92292
Decimal Longitude:	-121.92292		
Location:	None		
Location(OSWCR):	None		
Original Source:	California Department of Water Resources - OSWCR(Well Numbers); California Department of Water Resources - Well Completion Reports		

Map Key	Direction	Distance (mi)	Distance (ft)	Elevation (ft)	DB
69	ENE	0.89	4,714.71	58.28	WATER WELLS

WCR No:	WCR0075733	City(OSWCR):	None
City:	None	County(OSWCR):	Santa Clara
County:	Santa Clara	Decimal Lat(OSWCR):	37.3526
Decimal Latitude:	37.3526	Decim Long(OSWCR):	-121.92292
Decimal Longitude:	-121.92292		
Location:	None		
Location(OSWCR):	None		
Original Source:	California Department of Water Resources - OSWCR(Well Numbers); California Department of Water Resources - Well Completion Reports		

Map Key	Direction	Distance (mi)	Distance (ft)	Elevation (ft)	DB
69	ENE	0.89	4,714.71	58.28	WATER WELLS

WCR No:	WCR0257300	City(OSWCR):	None
City:	None	County(OSWCR):	Santa Clara

County:	Santa Clara	Decimal Lat(OSWCR):	37.3526
Decimal Latitude:	37.3526	Decim Long(OSWCR):	-121.92292
Decimal Longitude:	-121.92292		
Location:	None		
Location(OSWCR):	None		
Original Source:	California Department of Water Resources - OSWCR(Well Numbers); California Department of Water Resources - Well Completion Reports		

Map Key	Direction	Distance (mi)	Distance (ft)	Elevation (ft)	DB
69	ENE	0.89	4,714.71	58.28	WATER WELLS

WCR No:	WCR2006-006184	City(OSWCR):	SAN JOSE
City:	SAN JOSE	County(OSWCR):	Santa Clara
County:	Santa Clara	Decimal Lat(OSWCR):	37.3526
Decimal Latitude:	37.3526	Decim Long(OSWCR):	-121.92292
Decimal Longitude:	-121.92292		
Location:	1180, 1182, 1184 CAMPBELL AVE		
Location(OSWCR):	1180, 1182, 1184 CAMPBELL AVE		
Original Source:	California Department of Water Resources - OSWCR(Well Numbers); California Department of Water Resources - Well Completion Reports		

Map Key	Direction	Distance (mi)	Distance (ft)	Elevation (ft)	DB
69	ENE	0.89	4,714.71	58.28	WATER WELLS

WCR No:	WCR1984-001644	City(OSWCR):	SAN JOSE
City:	SAN JOSE	County(OSWCR):	Santa Clara
County:	Santa Clara	Decimal Lat(OSWCR):	37.3526
Decimal Latitude:	37.3526	Decim Long(OSWCR):	-121.92292
Decimal Longitude:	-121.92292		
Location:	None		
Location(OSWCR):	None		
Original Source:	California Department of Water Resources - OSWCR(Well Numbers); California Department of Water Resources - Well Completion Reports		

Map Key	Direction	Distance (mi)	Distance (ft)	Elevation (ft)	DB
69	ENE	0.89	4,714.71	58.28	WATER WELLS

WCR No:	WCR1999-002414	City(OSWCR):	SAN JOSE
City:	SAN JOSE	County(OSWCR):	Santa Clara
County:	Santa Clara	Decimal Lat(OSWCR):	37.3526
Decimal Latitude:	37.3526	Decim Long(OSWCR):	-121.92292
Decimal Longitude:	-121.92292		
Location:	None		
Location(OSWCR):	None		
Original Source:	California Department of Water Resources - OSWCR(Well Numbers); California Department of Water Resources - Well Completion Reports		

Wells and Additional Sources Detail Report

Map Key	Direction	Distance (mi)	Distance (ft)	Elevation (ft)	DB
69	ENE	0.89	4,714.71	58.28	WATER WELLS

WCR No:	WCR0284068	City(OSWCR):	None
City:	None	County(OSWCR):	Santa Clara
County:	Santa Clara	Decimal Lat(OSWCR):	37.3526
Decimal Latitude:	37.3526	Decim Long(OSWCR):	-121.92292
Decimal Longitude:	-121.92292		
Location:	None		
Location(OSWCR):	None		
Original Source:	California Department of Water Resources - OSWCR(Well Numbers); California Department of Water Resources - Well Completion Reports		

Map Key	Direction	Distance (mi)	Distance (ft)	Elevation (ft)	DB
69	ENE	0.89	4,714.71	58.28	WATER WELLS

WCR No:	WCR2010-001777	City(OSWCR):	SAN JOSE
City:	SAN JOSE	County(OSWCR):	Santa Clara
County:	Santa Clara	Decimal Lat(OSWCR):	37.3526
Decimal Latitude:	37.3526	Decim Long(OSWCR):	-121.92292
Decimal Longitude:	-121.92292		
Location:	1175 CAMPBELL AVE		
Location(OSWCR):	1175 CAMPBELL AVE		
Original Source:	California Department of Water Resources - OSWCR(Well Numbers); California Department of Water Resources - Well Completion Reports		

Map Key	Direction	Distance (mi)	Distance (ft)	Elevation (ft)	DB
69	ENE	0.89	4,714.71	58.28	WATER WELLS

WCR No:	WCR2001-007527	City(OSWCR):	SAN JOSE
City:	SAN JOSE	County(OSWCR):	Santa Clara
County:	Santa Clara	Decimal Lat(OSWCR):	37.3526
Decimal Latitude:	37.3526	Decim Long(OSWCR):	-121.92292
Decimal Longitude:	-121.92292		
Location:	None		
Location(OSWCR):	None		
Original Source:	California Department of Water Resources - OSWCR(Well Numbers); California Department of Water Resources - Well Completion Reports		

Map Key	Direction	Distance (mi)	Distance (ft)	Elevation (ft)	DB
69	ENE	0.89	4,714.71	58.28	WATER WELLS

WCR No:	WCR2006-006411	City(OSWCR):	SAN JOSE
City:	SAN JOSE	County(OSWCR):	Santa Clara
County:	Santa Clara	Decimal Lat(OSWCR):	37.3526
Decimal Latitude:	37.3526	Decim Long(OSWCR):	-121.92292

Decimal Longitude: -121.92292
Location: 1125 COLEMAN AVE
Location(OSWCR): 1125 COLEMAN AVE
Original Source: California Department of Water Resources - OSWCR(Well Numbers); California Department of Water Resources - Well Completion Reports

Map Key	Direction	Distance (mi)	Distance (ft)	Elevation (ft)	DB
69	ENE	0.89	4,714.71	58.28	WATER WELLS

WCR No: WCR2006-005944
City: SAN JOSE
County: Santa Clara
Decimal Latitude: 37.3526
Decimal Longitude: -121.92292
Location: 1125 COLEMAN AVE
Location(OSWCR): 1125 COLEMAN AVE
City(OSWCR): SAN JOSE
County(OSWCR): Santa Clara
Decimal Lat(OSWCR): 37.3526
Decim Long(OSWCR): -121.92292
Original Source: California Department of Water Resources - OSWCR(Well Numbers); California Department of Water Resources - Well Completion Reports

Map Key	Direction	Distance (mi)	Distance (ft)	Elevation (ft)	DB
69	ENE	0.89	4,714.71	58.28	WATER WELLS

WCR No: WCR1999-006857
City: SAN JOSE
County: Santa Clara
Decimal Latitude: 37.3526
Decimal Longitude: -121.92292
Location: None
Location(OSWCR): None
City(OSWCR): SAN JOSE
County(OSWCR): Santa Clara
Decimal Lat(OSWCR): 37.3526
Decim Long(OSWCR): -121.92292
Original Source: California Department of Water Resources - OSWCR(Well Numbers); California Department of Water Resources - Well Completion Reports

Map Key	Direction	Distance (mi)	Distance (ft)	Elevation (ft)	DB
69	ENE	0.89	4,714.71	58.28	WATER WELLS

WCR No: WCR1997-004220
City: SAN JOSE
County: Santa Clara
Decimal Latitude: 37.3526
Decimal Longitude: -121.92292
Location: None
Location(OSWCR): None
City(OSWCR): SAN JOSE
County(OSWCR): Santa Clara
Decimal Lat(OSWCR): 37.3526
Decim Long(OSWCR): -121.92292
Original Source: California Department of Water Resources - OSWCR(Well Numbers); California Department of Water Resources - Well Completion Reports

Map Key	Direction	Distance (mi)	Distance (ft)	Elevation (ft)	DB
69	ENE	0.89	4,714.71	58.28	WATER WELLS

WCR No:	WCR1991-007930	City(OSWCR):	SAN JOSE
City:	SAN JOSE	County(OSWCR):	Santa Clara
County:	Santa Clara	Decimal Lat(OSWCR):	37.3526
Decimal Latitude:	37.3526	Decim Long(OSWCR):	-121.92292
Decimal Longitude:	-121.92292		
Location:	None		
Location(OSWCR):	None		
Original Source:	California Department of Water Resources - OSWCR(Well Numbers); California Department of Water Resources - Well Completion Reports		

Map Key	Direction	Distance (mi)	Distance (ft)	Elevation (ft)	DB
69	ENE	0.89	4,714.71	58.28	WATER WELLS

WCR No:	WCR2006-006997	City(OSWCR):	SAN JOSE
City:	SAN JOSE	County(OSWCR):	Santa Clara
County:	Santa Clara	Decimal Lat(OSWCR):	37.3526
Decimal Latitude:	37.3526	Decim Long(OSWCR):	-121.92292
Decimal Longitude:	-121.92292		
Location:	1125 COLEMAN AVE		
Location(OSWCR):	1125 COLEMAN AVE		
Original Source:	California Department of Water Resources - OSWCR(Well Numbers); California Department of Water Resources - Well Completion Reports		

Map Key	Direction	Distance (mi)	Distance (ft)	Elevation (ft)	DB
69	ENE	0.89	4,714.71	58.28	WATER WELLS

WCR No:	WCR2007-006078	City(OSWCR):	SAN JOSE
City:	SAN JOSE	County(OSWCR):	Santa Clara
County:	Santa Clara	Decimal Lat(OSWCR):	37.3526
Decimal Latitude:	37.3526	Decim Long(OSWCR):	-121.92292
Decimal Longitude:	-121.92292		
Location:	1175 CAMPBELL AVE		
Location(OSWCR):	1175 CAMPBELL AVE		
Original Source:	California Department of Water Resources - OSWCR(Well Numbers); California Department of Water Resources - Well Completion Reports		

Map Key	Direction	Distance (mi)	Distance (ft)	Elevation (ft)	DB
69	ENE	0.89	4,714.71	58.28	WATER WELLS

WCR No:	WCR2000-004478	City(OSWCR):	SAN JOSE
City:	SAN JOSE	County(OSWCR):	Santa Clara
County:	Santa Clara	Decimal Lat(OSWCR):	37.3526
Decimal Latitude:	37.3526	Decim Long(OSWCR):	-121.92292
Decimal Longitude:	-121.92292		
Location:	None		

Location(OSWCR): None
Original Source: California Department of Water Resources - OSWCR(Well Numbers); California Department of Water Resources - Well Completion Reports

Map Key	Direction	Distance (mi)	Distance (ft)	Elevation (ft)	DB
69	ENE	0.89	4,714.71	58.28	WATER WELLS

WCR No: WCR1999-002458
City: SAN JOSE
County: Santa Clara
Decimal Latitude: 37.3526
Decimal Longitude: -121.92292
Location: None
Location(OSWCR): None
City(OSWCR): SAN JOSE
County(OSWCR): Santa Clara
Decimal Lat(OSWCR): 37.3526
Decim Long(OSWCR): -121.92292
Original Source: California Department of Water Resources - OSWCR(Well Numbers); California Department of Water Resources - Well Completion Reports

Map Key	Direction	Distance (mi)	Distance (ft)	Elevation (ft)	DB
69	ENE	0.89	4,714.71	58.28	WATER WELLS

WCR No: WCR2001-007325
City: SAN JOSE
County: Santa Clara
Decimal Latitude: 37.3526
Decimal Longitude: -121.92292
Location: None
Location(OSWCR): None
City(OSWCR): SAN JOSE
County(OSWCR): Santa Clara
Decimal Lat(OSWCR): 37.3526
Decim Long(OSWCR): -121.92292
Original Source: California Department of Water Resources - OSWCR(Well Numbers); California Department of Water Resources - Well Completion Reports

Map Key	Direction	Distance (mi)	Distance (ft)	Elevation (ft)	DB
69	ENE	0.89	4,714.71	58.28	WATER WELLS

WCR No: WCR2002-008200
City: SAN JOSE
County: Santa Clara
Decimal Latitude: 37.3526
Decimal Longitude: -121.92292
Location: None
Location(OSWCR): None
City(OSWCR): SAN JOSE
County(OSWCR): Santa Clara
Decimal Lat(OSWCR): 37.3526
Decim Long(OSWCR): -121.92292
Original Source: California Department of Water Resources - OSWCR(Well Numbers); California Department of Water Resources - Well Completion Reports

Map Key	Direction	Distance (mi)	Distance (ft)	Elevation (ft)	DB
69	ENE	0.89	4,714.71	58.28	WATER WELLS

WCR No:	WCR2001-002907	City(OSWCR):	SAN JOSE
City:	SAN JOSE	County(OSWCR):	Santa Clara
County:	Santa Clara	Decimal Lat(OSWCR):	37.3526
Decimal Latitude:	37.3526	Decim Long(OSWCR):	-121.92292
Decimal Longitude:	-121.92292		
Location:	None		
Location(OSWCR):	None		
Original Source:	California Department of Water Resources - OSWCR(Well Numbers); California Department of Water Resources - Well Completion Reports		

Map Key	Direction	Distance (mi)	Distance (ft)	Elevation (ft)	DB
69	ENE	0.89	4,714.71	58.28	WATER WELLS

WCR No:	WCR1988-006139	City(OSWCR):	SAN JOSE
City:	SAN JOSE	County(OSWCR):	Santa Clara
County:	Santa Clara	Decimal Lat(OSWCR):	37.3526
Decimal Latitude:	37.3526	Decim Long(OSWCR):	-121.92292
Decimal Longitude:	-121.92292		
Location:	None		
Location(OSWCR):	None		
Original Source:	California Department of Water Resources - OSWCR(Well Numbers); California Department of Water Resources - Well Completion Reports		

Map Key	Direction	Distance (mi)	Distance (ft)	Elevation (ft)	DB
69	ENE	0.89	4,714.71	58.28	WATER WELLS

WCR No:	WCR2000-001626	City(OSWCR):	SAN JOSE
City:	SAN JOSE	County(OSWCR):	Santa Clara
County:	Santa Clara	Decimal Lat(OSWCR):	37.3526
Decimal Latitude:	37.3526	Decim Long(OSWCR):	-121.92292
Decimal Longitude:	-121.92292		
Location:	None		
Location(OSWCR):	None		
Original Source:	California Department of Water Resources - OSWCR(Well Numbers); California Department of Water Resources - Well Completion Reports		

Map Key	Direction	Distance (mi)	Distance (ft)	Elevation (ft)	DB
69	ENE	0.89	4,714.71	58.28	WATER WELLS

WCR No:	WCR2010-003405	City(OSWCR):	SAN JOSE
City:	SAN JOSE	County(OSWCR):	Santa Clara
County:	Santa Clara	Decimal Lat(OSWCR):	37.3526
Decimal Latitude:	37.3526	Decim Long(OSWCR):	-121.92292
Decimal Longitude:	-121.92292		
Location:	1401 AIRPORT BLVD		
Location(OSWCR):	1401 AIRPORT BLVD		
Original Source:	California Department of Water Resources - OSWCR(Well Numbers); California Department of Water		

Resources - Well Completion Reports

Map Key	Direction	Distance (mi)	Distance (ft)	Elevation (ft)	DB
69	ENE	0.89	4,714.71	58.28	WATER WELLS

WCR No:	WCR1999-005537	City(OSWCR):	SAN JOSE
City:	SAN JOSE	County(OSWCR):	Santa Clara
County:	Santa Clara	Decimal Lat(OSWCR):	37.3526
Decimal Latitude:	37.3526	Decim Long(OSWCR):	-121.92292
Decimal Longitude:	-121.92292		
Location:	None		
Location(OSWCR):	None		
Original Source:	California Department of Water Resources - OSWCR(Well Numbers); California Department of Water Resources - Well Completion Reports		

Map Key	Direction	Distance (mi)	Distance (ft)	Elevation (ft)	DB
69	ENE	0.89	4,714.71	58.28	WATER WELLS

WCR No:	WCR2000-005557	City(OSWCR):	SAN JOSE
City:	SAN JOSE	County(OSWCR):	Santa Clara
County:	Santa Clara	Decimal Lat(OSWCR):	37.3526
Decimal Latitude:	37.3526	Decim Long(OSWCR):	-121.92292
Decimal Longitude:	-121.92292		
Location:	None		
Location(OSWCR):	None		
Original Source:	California Department of Water Resources - OSWCR(Well Numbers); California Department of Water Resources - Well Completion Reports		

Map Key	Direction	Distance (mi)	Distance (ft)	Elevation (ft)	DB
69	ENE	0.89	4,714.71	58.28	WATER WELLS

WCR No:	WCR1991-005472	City(OSWCR):	SAN JOSE
City:	SAN JOSE	County(OSWCR):	Santa Clara
County:	Santa Clara	Decimal Lat(OSWCR):	37.3526
Decimal Latitude:	37.3526	Decim Long(OSWCR):	-121.92292
Decimal Longitude:	-121.92292		
Location:	None		
Location(OSWCR):	None		
Original Source:	California Department of Water Resources - OSWCR(Well Numbers); California Department of Water Resources - Well Completion Reports		

Map Key	Direction	Distance (mi)	Distance (ft)	Elevation (ft)	DB
69	ENE	0.89	4,714.71	58.28	WATER WELLS

WCR No:	WCR1985-002409	City(OSWCR):	SAN JOSE
City:	SAN JOSE	County(OSWCR):	Santa Clara

County:	Santa Clara	Decimal Lat(OSWCR):	37.3526
Decimal Latitude:	37.3526	Decim Long(OSWCR):	-121.92292
Decimal Longitude:	-121.92292		
Location:	None		
Location(OSWCR):	None		
Original Source:	California Department of Water Resources - OSWCR(Well Numbers); California Department of Water Resources - Well Completion Reports		

Map Key	Direction	Distance (mi)	Distance (ft)	Elevation (ft)	DB
69	ENE	0.89	4,714.71	58.28	WATER WELLS

WCR No:	WCR2006-005498	City(OSWCR):	SAN JOSE
City:	SAN JOSE	County(OSWCR):	Santa Clara
County:	Santa Clara	Decimal Lat(OSWCR):	37.3526
Decimal Latitude:	37.3526	Decim Long(OSWCR):	-121.92292
Decimal Longitude:	-121.92292		
Location:	1125 COLEMAN AVE		
Location(OSWCR):	1125 COLEMAN AVE		
Original Source:	California Department of Water Resources - OSWCR(Well Numbers); California Department of Water Resources - Well Completion Reports		

Map Key	Direction	Distance (mi)	Distance (ft)	Elevation (ft)	DB
69	ENE	0.89	4,714.71	58.28	WATER WELLS

WCR No:	WCR1988-006140	City(OSWCR):	SAN JOSE
City:	SAN JOSE	County(OSWCR):	Santa Clara
County:	Santa Clara	Decimal Lat(OSWCR):	37.3526
Decimal Latitude:	37.3526	Decim Long(OSWCR):	-121.92292
Decimal Longitude:	-121.92292		
Location:	None		
Location(OSWCR):	None		
Original Source:	California Department of Water Resources - OSWCR(Well Numbers); California Department of Water Resources - Well Completion Reports		

Map Key	Direction	Distance (mi)	Distance (ft)	Elevation (ft)	DB
69	ENE	0.89	4,714.71	58.28	WATER WELLS

WCR No:	WCR2005-005918	City(OSWCR):	SAN JOSE
City:	SAN JOSE	County(OSWCR):	Santa Clara
County:	Santa Clara	Decimal Lat(OSWCR):	37.3526
Decimal Latitude:	37.3526	Decim Long(OSWCR):	-121.92292
Decimal Longitude:	-121.92292		
Location:	401 S SARATOGA AVE		
Location(OSWCR):	401 S SARATOGA AVE		
Original Source:	California Department of Water Resources - OSWCR(Well Numbers); California Department of Water Resources - Well Completion Reports		

Wells and Additional Sources Detail Report

Map Key	Direction	Distance (mi)	Distance (ft)	Elevation (ft)	DB
69	ENE	0.89	4,714.71	58.28	WATER WELLS

WCR No:	WCR1995-000663	City(OSWCR):	SAN JOSE
City:	SAN JOSE	County(OSWCR):	Santa Clara
County:	Santa Clara	Decimal Lat(OSWCR):	37.3526
Decimal Latitude:	37.3526	Decim Long(OSWCR):	-121.92292
Decimal Longitude:	-121.92292		
Location:	None		
Location(OSWCR):	None		
Original Source:	California Department of Water Resources - OSWCR(Well Numbers); California Department of Water Resources - Well Completion Reports		

Map Key	Direction	Distance (mi)	Distance (ft)	Elevation (ft)	DB
69	ENE	0.89	4,714.71	58.28	WATER WELLS

WCR No:	WCR2008-004722	City(OSWCR):	SAN JOSE
City:	SAN JOSE	County(OSWCR):	Santa Clara
County:	Santa Clara	Decimal Lat(OSWCR):	37.3526
Decimal Latitude:	37.3526	Decim Long(OSWCR):	-121.92292
Decimal Longitude:	-121.92292		
Location:	1173 CAMPBELL AVE		
Location(OSWCR):	1173 CAMPBELL AVE		
Original Source:	California Department of Water Resources - OSWCR(Well Numbers); California Department of Water Resources - Well Completion Reports		

Map Key	Direction	Distance (mi)	Distance (ft)	Elevation (ft)	DB
69	ENE	0.89	4,714.71	58.28	WATER WELLS

WCR No:	WCR2006-005497	City(OSWCR):	SAN JOSE
City:	SAN JOSE	County(OSWCR):	Santa Clara
County:	Santa Clara	Decimal Lat(OSWCR):	37.3526
Decimal Latitude:	37.3526	Decim Long(OSWCR):	-121.92292
Decimal Longitude:	-121.92292		
Location:	1125 COLEMAN AVE		
Location(OSWCR):	1125 COLEMAN AVE		
Original Source:	California Department of Water Resources - OSWCR(Well Numbers); California Department of Water Resources - Well Completion Reports		

Map Key	Direction	Distance (mi)	Distance (ft)	Elevation (ft)	DB
69	ENE	0.89	4,714.71	58.28	WATER WELLS

WCR No:	WCR2001-005094	City(OSWCR):	SAN JOSE
City:	SAN JOSE	County(OSWCR):	Santa Clara
County:	Santa Clara	Decimal Lat(OSWCR):	37.3526
Decimal Latitude:	37.3526	Decim Long(OSWCR):	-121.92292

Decimal Longitude: -121.92292
Location: None
Location(OSWCR): None
Original Source: California Department of Water Resources - OSWCR(Well Numbers); California Department of Water Resources - Well Completion Reports

Map Key	Direction	Distance (mi)	Distance (ft)	Elevation (ft)	DB
69	ENE	0.89	4,714.71	58.28	WATER WELLS

WCR No: WCR2001-003779
City: SAN JOSE
County: Santa Clara
Decimal Latitude: 37.3526
Decimal Longitude: -121.92292
Location: None
Location(OSWCR): None
City(OSWCR): SAN JOSE
County(OSWCR): Santa Clara
Decimal Lat(OSWCR): 37.3526
Decim Long(OSWCR): -121.92292
Original Source: California Department of Water Resources - OSWCR(Well Numbers); California Department of Water Resources - Well Completion Reports

Map Key	Direction	Distance (mi)	Distance (ft)	Elevation (ft)	DB
69	ENE	0.89	4,714.71	58.28	WATER WELLS

WCR No: WCR1990-010154
City: SAN JOSE
County: Santa Clara
Decimal Latitude: 37.3526
Decimal Longitude: -121.92292
Location: None
Location(OSWCR): None
City(OSWCR): SAN JOSE
County(OSWCR): Santa Clara
Decimal Lat(OSWCR): 37.3526
Decim Long(OSWCR): -121.92292
Original Source: California Department of Water Resources - OSWCR(Well Numbers); California Department of Water Resources - Well Completion Reports

Map Key	Direction	Distance (mi)	Distance (ft)	Elevation (ft)	DB
69	ENE	0.89	4,714.71	58.28	WATER WELLS

WCR No: WCR2002-006569
City: SAN JOSE
County: Santa Clara
Decimal Latitude: 37.3526
Decimal Longitude: -121.92292
Location: None
Location(OSWCR): None
City(OSWCR): SAN JOSE
County(OSWCR): Santa Clara
Decimal Lat(OSWCR): 37.3526
Decim Long(OSWCR): -121.92292
Original Source: California Department of Water Resources - OSWCR(Well Numbers); California Department of Water Resources - Well Completion Reports

Map Key	Direction	Distance (mi)	Distance (ft)	Elevation (ft)	DB
69	ENE	0.89	4,714.71	58.28	WATER WELLS

Wells and Additional Sources Detail Report

WCR No:	WCR0046339	City(OSWCR):	None
City:	None	County(OSWCR):	Santa Clara
County:	Santa Clara	Decimal Lat(OSWCR):	37.3526
Decimal Latitude:	37.3526	Decim Long(OSWCR):	-121.92292
Decimal Longitude:	-121.92292		
Location:	None		
Location(OSWCR):	None		
Original Source:	California Department of Water Resources - OSWCR(Well Numbers); California Department of Water Resources - Well Completion Reports		

Map Key	Direction	Distance (mi)	Distance (ft)	Elevation (ft)	DB
69	ENE	0.89	4,714.71	58.28	WATER WELLS

WCR No:	WCR0327053	City(OSWCR):	None
City:	None	County(OSWCR):	Santa Clara
County:	Santa Clara	Decimal Lat(OSWCR):	37.3526
Decimal Latitude:	37.3526	Decim Long(OSWCR):	-121.92292
Decimal Longitude:	-121.92292		
Location:	None		
Location(OSWCR):	None		
Original Source:	California Department of Water Resources - OSWCR(Well Numbers); California Department of Water Resources - Well Completion Reports		

Map Key	Direction	Distance (mi)	Distance (ft)	Elevation (ft)	DB
69	ENE	0.89	4,714.71	58.28	WATER WELLS

WCR No:	WCR2006-004042	City(OSWCR):	SAN JOSE
City:	SAN JOSE	County(OSWCR):	Santa Clara
County:	Santa Clara	Decimal Lat(OSWCR):	37.3526
Decimal Latitude:	37.3526	Decim Long(OSWCR):	-121.92292
Decimal Longitude:	-121.92292		
Location:	1125 COLEMAN AVE		
Location(OSWCR):	1125 COLEMAN AVE		
Original Source:	California Department of Water Resources - OSWCR(Well Numbers); California Department of Water Resources - Well Completion Reports		

Map Key	Direction	Distance (mi)	Distance (ft)	Elevation (ft)	DB
69	ENE	0.89	4,714.71	58.28	WATER WELLS

WCR No:	WCR2006-007002	City(OSWCR):	SAN JOSE
City:	SAN JOSE	County(OSWCR):	Santa Clara
County:	Santa Clara	Decimal Lat(OSWCR):	37.3526
Decimal Latitude:	37.3526	Decim Long(OSWCR):	-121.92292
Decimal Longitude:	-121.92292		
Location:	1125 COLEMAN AVE		

Location(OSWCR): 1125 COLEMAN AVE
Original Source: California Department of Water Resources - OSWCR(Well Numbers); California Department of Water Resources - Well Completion Reports

Map Key	Direction	Distance (mi)	Distance (ft)	Elevation (ft)	DB
69	ENE	0.89	4,714.71	58.28	WATER WELLS

WCR No: WCR2006-006998
City: SAN JOSE
County: Santa Clara
Decimal Latitude: 37.3526
Decimal Longitude: -121.92292
Location: 1125 COLEMAN AVE
Location(OSWCR): 1125 COLEMAN AVE
City(OSWCR): SAN JOSE
County(OSWCR): Santa Clara
Decimal Lat(OSWCR): 37.3526
Decim Long(OSWCR): -121.92292
Original Source: California Department of Water Resources - OSWCR(Well Numbers); California Department of Water Resources - Well Completion Reports

Map Key	Direction	Distance (mi)	Distance (ft)	Elevation (ft)	DB
69	ENE	0.89	4,714.71	58.28	WATER WELLS

WCR No: WCR1987-006864
City: SAN JOSE
County: Santa Clara
Decimal Latitude: 37.3526
Decimal Longitude: -121.92292
Location: None
Location(OSWCR): None
City(OSWCR): SAN JOSE
County(OSWCR): Santa Clara
Decimal Lat(OSWCR): 37.3526
Decim Long(OSWCR): -121.92292
Original Source: California Department of Water Resources - OSWCR(Well Numbers); California Department of Water Resources - Well Completion Reports

Map Key	Direction	Distance (mi)	Distance (ft)	Elevation (ft)	DB
69	ENE	0.89	4,714.71	58.28	WATER WELLS

WCR No: WCR0185287
City: None
County: Santa Clara
Decimal Latitude: 37.3526
Decimal Longitude: -121.92292
Location: None
Location(OSWCR): None
City(OSWCR): None
County(OSWCR): Santa Clara
Decimal Lat(OSWCR): 37.3526
Decim Long(OSWCR): -121.92292
Original Source: California Department of Water Resources - OSWCR(Well Numbers); California Department of Water Resources - Well Completion Reports

Map Key	Direction	Distance (mi)	Distance (ft)	Elevation (ft)	DB
69	ENE	0.89	4,714.71	58.28	WATER WELLS

Wells and Additional Sources Detail Report

WCR No:	WCR1995-000662	City(OSWCR):	SAN JOSE
City:	SAN JOSE	County(OSWCR):	Santa Clara
County:	Santa Clara	Decimal Lat(OSWCR):	37.3526
Decimal Latitude:	37.3526	Decim Long(OSWCR):	-121.92292
Decimal Longitude:	-121.92292		
Location:	None		
Location(OSWCR):	None		
Original Source:	California Department of Water Resources - OSWCR(Well Numbers); California Department of Water Resources - Well Completion Reports		

Map Key	Direction	Distance (mi)	Distance (ft)	Elevation (ft)	DB
69	ENE	0.89	4,714.71	58.28	WATER WELLS

WCR No:	WCR1994-004723	City(OSWCR):	SAN JOSE
City:	SAN JOSE	County(OSWCR):	Santa Clara
County:	Santa Clara	Decimal Lat(OSWCR):	37.3526
Decimal Latitude:	37.3526	Decim Long(OSWCR):	-121.92292
Decimal Longitude:	-121.92292		
Location:	None		
Location(OSWCR):	None		
Original Source:	California Department of Water Resources - OSWCR(Well Numbers); California Department of Water Resources - Well Completion Reports		

Map Key	Direction	Distance (mi)	Distance (ft)	Elevation (ft)	DB
69	ENE	0.89	4,714.71	58.28	WATER WELLS

WCR No:	WCR2000-004333	City(OSWCR):	SAN JOSE
City:	SAN JOSE	County(OSWCR):	Santa Clara
County:	Santa Clara	Decimal Lat(OSWCR):	37.3526
Decimal Latitude:	37.3526	Decim Long(OSWCR):	-121.92292
Decimal Longitude:	-121.92292		
Location:	None		
Location(OSWCR):	None		
Original Source:	California Department of Water Resources - OSWCR(Well Numbers); California Department of Water Resources - Well Completion Reports		

Map Key	Direction	Distance (mi)	Distance (ft)	Elevation (ft)	DB
69	ENE	0.89	4,714.71	58.28	WATER WELLS

WCR No:	WCR1992-006908	City(OSWCR):	MILPITAS
City:	MILPITAS	County(OSWCR):	Santa Clara
County:	Santa Clara	Decimal Lat(OSWCR):	37.3526
Decimal Latitude:	37.3526	Decim Long(OSWCR):	-121.92292
Decimal Longitude:	-121.92292		
Location:	None		
Location(OSWCR):	None		
Original Source:	California Department of Water Resources - OSWCR(Well Numbers); California Department of Water		

Resources - Well Completion Reports

Map Key	Direction	Distance (mi)	Distance (ft)	Elevation (ft)	DB
69	ENE	0.89	4,714.71	58.28	WATER WELLS

WCR No:	WCR2000-004067	City(OSWCR):	SAN JOSE
City:	SAN JOSE	County(OSWCR):	Santa Clara
County:	Santa Clara	Decimal Lat(OSWCR):	37.3526
Decimal Latitude:	37.3526	Decim Long(OSWCR):	-121.92292
Decimal Longitude:	-121.92292		
Location:	None		
Location(OSWCR):	None		
Original Source:	California Department of Water Resources - OSWCR(Well Numbers); California Department of Water Resources - Well Completion Reports		

Map Key	Direction	Distance (mi)	Distance (ft)	Elevation (ft)	DB
69	ENE	0.89	4,714.71	58.28	WATER WELLS

WCR No:	WCR2001-006093	City(OSWCR):	SAN JOSE
City:	SAN JOSE	County(OSWCR):	Santa Clara
County:	Santa Clara	Decimal Lat(OSWCR):	37.3526
Decimal Latitude:	37.3526	Decim Long(OSWCR):	-121.92292
Decimal Longitude:	-121.92292		
Location:	None		
Location(OSWCR):	None		
Original Source:	California Department of Water Resources - OSWCR(Well Numbers); California Department of Water Resources - Well Completion Reports		

Map Key	Direction	Distance (mi)	Distance (ft)	Elevation (ft)	DB
69	ENE	0.89	4,714.71	58.28	WATER WELLS

WCR No:	WCR2002-002145	City(OSWCR):	SAN JOSE
City:	SAN JOSE	County(OSWCR):	Santa Clara
County:	Santa Clara	Decimal Lat(OSWCR):	37.3526
Decimal Latitude:	37.3526	Decim Long(OSWCR):	-121.92292
Decimal Longitude:	-121.92292		
Location:	None		
Location(OSWCR):	None		
Original Source:	California Department of Water Resources - OSWCR(Well Numbers); California Department of Water Resources - Well Completion Reports		

Map Key	Direction	Distance (mi)	Distance (ft)	Elevation (ft)	DB
69	ENE	0.89	4,714.71	58.28	WATER WELLS

WCR No:	WCR0008525	City(OSWCR):	None
City:	None	County(OSWCR):	Santa Clara

County:	Santa Clara	Decimal Lat(OSWCR):	37.3526
Decimal Latitude:	37.3526	Decim Long(OSWCR):	-121.92292
Decimal Longitude:	-121.92292		
Location:	None		
Location(OSWCR):	None		
Original Source:	California Department of Water Resources - OSWCR(Well Numbers); California Department of Water Resources - Well Completion Reports		

Map Key	Direction	Distance (mi)	Distance (ft)	Elevation (ft)	DB
69	ENE	0.89	4,714.71	58.28	WATER WELLS

WCR No:	WCR0214696	City(OSWCR):	None
City:	None	County(OSWCR):	Santa Clara
County:	Santa Clara	Decimal Lat(OSWCR):	37.3526
Decimal Latitude:	37.3526	Decim Long(OSWCR):	-121.92292
Decimal Longitude:	-121.92292		
Location:	None		
Location(OSWCR):	None		
Original Source:	California Department of Water Resources - OSWCR(Well Numbers); California Department of Water Resources - Well Completion Reports		

Map Key	Direction	Distance (mi)	Distance (ft)	Elevation (ft)	DB
69	ENE	0.89	4,714.71	58.28	WATER WELLS

WCR No:	WCR0147443	City(OSWCR):	None
City:	None	County(OSWCR):	Santa Clara
County:	Santa Clara	Decimal Lat(OSWCR):	37.3526
Decimal Latitude:	37.3526	Decim Long(OSWCR):	-121.92292
Decimal Longitude:	-121.92292		
Location:	None		
Location(OSWCR):	None		
Original Source:	California Department of Water Resources - OSWCR(Well Numbers); California Department of Water Resources - Well Completion Reports		

Map Key	Direction	Distance (mi)	Distance (ft)	Elevation (ft)	DB
69	ENE	0.89	4,714.71	58.28	WATER WELLS

WCR No:	WCR2010-003237	City(OSWCR):	SAN JOSE
City:	SAN JOSE	County(OSWCR):	Santa Clara
County:	Santa Clara	Decimal Lat(OSWCR):	37.3526
Decimal Latitude:	37.3526	Decim Long(OSWCR):	-121.92292
Decimal Longitude:	-121.92292		
Location:	1175 CAMPBELL AVE		
Location(OSWCR):	1175 CAMPBELL AVE		
Original Source:	California Department of Water Resources - OSWCR(Well Numbers); California Department of Water Resources - Well Completion Reports		

Wells and Additional Sources Detail Report

Map Key	Direction	Distance (mi)	Distance (ft)	Elevation (ft)	DB
69	ENE	0.89	4,714.71	58.28	WATER WELLS

WCR No:	WCR0147441	City(OSWCR):	None
City:	None	County(OSWCR):	Santa Clara
County:	Santa Clara	Decimal Lat(OSWCR):	37.3526
Decimal Latitude:	37.3526	Decim Long(OSWCR):	-121.92292
Decimal Longitude:	-121.92292		
Location:	None		
Location(OSWCR):	None		
Original Source:	California Department of Water Resources - OSWCR(Well Numbers); California Department of Water Resources - Well Completion Reports		

Map Key	Direction	Distance (mi)	Distance (ft)	Elevation (ft)	DB
69	ENE	0.89	4,714.71	58.28	WATER WELLS

WCR No:	WCR0075661	City(OSWCR):	None
City:	None	County(OSWCR):	Santa Clara
County:	Santa Clara	Decimal Lat(OSWCR):	37.3526
Decimal Latitude:	37.3526	Decim Long(OSWCR):	-121.92292
Decimal Longitude:	-121.92292		
Location:	None		
Location(OSWCR):	None		
Original Source:	California Department of Water Resources - OSWCR(Well Numbers); California Department of Water Resources - Well Completion Reports		

Map Key	Direction	Distance (mi)	Distance (ft)	Elevation (ft)	DB
69	ENE	0.89	4,714.71	58.28	WATER WELLS

WCR No:	WCR2005-001965	City(OSWCR):	SAN JOSE
City:	SAN JOSE	County(OSWCR):	Santa Clara
County:	Santa Clara	Decimal Lat(OSWCR):	37.3526
Decimal Latitude:	37.3526	Decim Long(OSWCR):	-121.92292
Decimal Longitude:	-121.92292		
Location:	1180,1182,1184 CAMPBELL AVE		
Location(OSWCR):	1180,1182,1184 CAMPBELL AVE		
Original Source:	California Department of Water Resources - OSWCR(Well Numbers); California Department of Water Resources - Well Completion Reports		

Map Key	Direction	Distance (mi)	Distance (ft)	Elevation (ft)	DB
69	ENE	0.89	4,714.71	58.28	WATER WELLS

WCR No:	WCR2006-004033	City(OSWCR):	SAN JOSE
City:	SAN JOSE	County(OSWCR):	Santa Clara
County:	Santa Clara	Decimal Lat(OSWCR):	37.3526
Decimal Latitude:	37.3526	Decim Long(OSWCR):	-121.92292

Decimal Longitude: -121.92292
Location: 1125 COLEMAN AVE
Location(OSWCR): 1125 COLEMAN AVE
Original Source: California Department of Water Resources - OSWCR(Well Numbers); California Department of Water Resources - Well Completion Reports

Map Key	Direction	Distance (mi)	Distance (ft)	Elevation (ft)	DB
69	ENE	0.89	4,714.71	58.28	WATER WELLS

WCR No: WCR2006-005473
City: SAN JOSE
County: Santa Clara
Decimal Latitude: 37.3526
Decimal Longitude: -121.92292
Location: 1125 COLEMAN AVE
Location(OSWCR): 1125 COLEMAN AVE
City(OSWCR): SAN JOSE
County(OSWCR): Santa Clara
Decimal Lat(OSWCR): 37.3526
Decim Long(OSWCR): -121.92292
Original Source: California Department of Water Resources - OSWCR(Well Numbers); California Department of Water Resources - Well Completion Reports

Map Key	Direction	Distance (mi)	Distance (ft)	Elevation (ft)	DB
69	ENE	0.89	4,714.71	58.28	WATER WELLS

WCR No: WCR2001-006083
City: SAN JOSE
County: Santa Clara
Decimal Latitude: 37.3526
Decimal Longitude: -121.92292
Location: None
Location(OSWCR): None
City(OSWCR): SAN JOSE
County(OSWCR): Santa Clara
Decimal Lat(OSWCR): 37.3526
Decim Long(OSWCR): -121.92292
Original Source: California Department of Water Resources - OSWCR(Well Numbers); California Department of Water Resources - Well Completion Reports

Map Key	Direction	Distance (mi)	Distance (ft)	Elevation (ft)	DB
69	ENE	0.89	4,714.71	58.28	WATER WELLS

WCR No: WCR1986-004625
City: SAN JOSE
County: Santa Clara
Decimal Latitude: 37.3526
Decimal Longitude: -121.92292
Location: None
Location(OSWCR): None
City(OSWCR): SAN JOSE
County(OSWCR): Santa Clara
Decimal Lat(OSWCR): 37.3526
Decim Long(OSWCR): -121.92292
Original Source: California Department of Water Resources - OSWCR(Well Numbers); California Department of Water Resources - Well Completion Reports

Map Key	Direction	Distance (mi)	Distance (ft)	Elevation (ft)	DB
69	ENE	0.89	4,714.71	58.28	WATER WELLS

WCR No:	WCR2006-006994	City(OSWCR):	SAN JOSE
City:	SAN JOSE	County(OSWCR):	Santa Clara
County:	Santa Clara	Decimal Lat(OSWCR):	37.3526
Decimal Latitude:	37.3526	Decim Long(OSWCR):	-121.92292
Decimal Longitude:	-121.92292		
Location:	1125 COLEMAN AVE		
Location(OSWCR):	1125 COLEMAN AVE		
Original Source:	California Department of Water Resources - OSWCR(Well Numbers); California Department of Water Resources - Well Completion Reports		

Map Key	Direction	Distance (mi)	Distance (ft)	Elevation (ft)	DB
69	ENE	0.89	4,714.71	58.28	WATER WELLS

WCR No:	WCR2006-005474	City(OSWCR):	SAN JOSE
City:	SAN JOSE	County(OSWCR):	Santa Clara
County:	Santa Clara	Decimal Lat(OSWCR):	37.3526
Decimal Latitude:	37.3526	Decim Long(OSWCR):	-121.92292
Decimal Longitude:	-121.92292		
Location:	1125 COLEMAN AVE		
Location(OSWCR):	1125 COLEMAN AVE		
Original Source:	California Department of Water Resources - OSWCR(Well Numbers); California Department of Water Resources - Well Completion Reports		

Map Key	Direction	Distance (mi)	Distance (ft)	Elevation (ft)	DB
69	ENE	0.89	4,714.71	58.28	WATER WELLS

WCR No:	WCR2006-004728	City(OSWCR):	SAN JOSE
City:	SAN JOSE	County(OSWCR):	Santa Clara
County:	Santa Clara	Decimal Lat(OSWCR):	37.3526
Decimal Latitude:	37.3526	Decim Long(OSWCR):	-121.92292
Decimal Longitude:	-121.92292		
Location:	1128 COLEMAN AVE		
Location(OSWCR):	1128 COLEMAN AVE		
Original Source:	California Department of Water Resources - OSWCR(Well Numbers); California Department of Water Resources - Well Completion Reports		

Map Key	Direction	Distance (mi)	Distance (ft)	Elevation (ft)	DB
69	ENE	0.89	4,714.71	58.28	WATER WELLS

WCR No:	WCR1986-004371	City(OSWCR):	SAN JOSE
City:	SAN JOSE	County(OSWCR):	Santa Clara
County:	Santa Clara	Decimal Lat(OSWCR):	37.3526
Decimal Latitude:	37.3526	Decim Long(OSWCR):	-121.92292
Decimal Longitude:	-121.92292		
Location:	None		

Location(OSWCR): None
Original Source: California Department of Water Resources - OSWCR(Well Numbers); California Department of Water Resources - Well Completion Reports

Map Key	Direction	Distance (mi)	Distance (ft)	Elevation (ft)	DB
69	ENE	0.89	4,714.71	58.28	WATER WELLS

WCR No: WCR2006-006809
City: SAN JOSE
County: Santa Clara
Decimal Latitude: 37.3526
Decimal Longitude: -121.92292
Location: 1125 COLEMAN AVE
Location(OSWCR): 1125 COLEMAN AVE
City(OSWCR): SAN JOSE
County(OSWCR): Santa Clara
Decimal Lat(OSWCR): 37.3526
Decim Long(OSWCR): -121.92292
Original Source: California Department of Water Resources - OSWCR(Well Numbers); California Department of Water Resources - Well Completion Reports

Map Key	Direction	Distance (mi)	Distance (ft)	Elevation (ft)	DB
69	ENE	0.89	4,714.71	58.28	WATER WELLS

WCR No: WCR2002-006571
City: SAN JOSE
County: Santa Clara
Decimal Latitude: 37.3526
Decimal Longitude: -121.92292
Location: None
Location(OSWCR): None
City(OSWCR): SAN JOSE
County(OSWCR): Santa Clara
Decimal Lat(OSWCR): 37.3526
Decim Long(OSWCR): -121.92292
Original Source: California Department of Water Resources - OSWCR(Well Numbers); California Department of Water Resources - Well Completion Reports

Map Key	Direction	Distance (mi)	Distance (ft)	Elevation (ft)	DB
69	ENE	0.89	4,714.71	58.28	WATER WELLS

WCR No: WCR2001-004895
City: SAN JOSE
County: Santa Clara
Decimal Latitude: 37.3526
Decimal Longitude: -121.92292
Location: None
Location(OSWCR): None
City(OSWCR): SAN JOSE
County(OSWCR): Santa Clara
Decimal Lat(OSWCR): 37.3526
Decim Long(OSWCR): -121.92292
Original Source: California Department of Water Resources - OSWCR(Well Numbers); California Department of Water Resources - Well Completion Reports

Map Key	Direction	Distance (mi)	Distance (ft)	Elevation (ft)	DB
69	ENE	0.89	4,714.71	58.28	WATER WELLS

Wells and Additional Sources Detail Report

WCR No:	WCR2003-008423	City(OSWCR):	SAN JOSE
City:	SAN JOSE	County(OSWCR):	Santa Clara
County:	Santa Clara	Decimal Lat(OSWCR):	37.3526
Decimal Latitude:	37.3526	Decim Long(OSWCR):	-121.92292
Decimal Longitude:	-121.92292		
Location:	1181 CAMPBELL AVE		
Location(OSWCR):	1181 CAMPBELL AVE		
Original Source:	California Department of Water Resources - OSWCR(Well Numbers); California Department of Water Resources - Well Completion Reports		

Map Key	Direction	Distance (mi)	Distance (ft)	Elevation (ft)	DB
69	ENE	0.89	4,714.71	58.28	WATER WELLS

WCR No:	WCR2002-007004	City(OSWCR):	SAN JOSE
City:	SAN JOSE	County(OSWCR):	Santa Clara
County:	Santa Clara	Decimal Lat(OSWCR):	37.3526
Decimal Latitude:	37.3526	Decim Long(OSWCR):	-121.92292
Decimal Longitude:	-121.92292		
Location:	None		
Location(OSWCR):	None		
Original Source:	California Department of Water Resources - OSWCR(Well Numbers); California Department of Water Resources - Well Completion Reports		

Map Key	Direction	Distance (mi)	Distance (ft)	Elevation (ft)	DB
69	ENE	0.89	4,714.71	58.28	WATER WELLS

WCR No:	WCR2001-005095	City(OSWCR):	SAN JOSE
City:	SAN JOSE	County(OSWCR):	Santa Clara
County:	Santa Clara	Decimal Lat(OSWCR):	37.3526
Decimal Latitude:	37.3526	Decim Long(OSWCR):	-121.92292
Decimal Longitude:	-121.92292		
Location:	None		
Location(OSWCR):	None		
Original Source:	California Department of Water Resources - OSWCR(Well Numbers); California Department of Water Resources - Well Completion Reports		

Map Key	Direction	Distance (mi)	Distance (ft)	Elevation (ft)	DB
69	ENE	0.89	4,714.71	58.28	WATER WELLS

WCR No:	WCR2002-002968	City(OSWCR):	SAN JOSE
City:	SAN JOSE	County(OSWCR):	Santa Clara
County:	Santa Clara	Decimal Lat(OSWCR):	37.3526
Decimal Latitude:	37.3526	Decim Long(OSWCR):	-121.92292
Decimal Longitude:	-121.92292		
Location:	None		
Location(OSWCR):	None		
Original Source:	California Department of Water Resources - OSWCR(Well Numbers); California Department of Water		

Resources - Well Completion Reports

Map Key	Direction	Distance (mi)	Distance (ft)	Elevation (ft)	DB
69	ENE	0.89	4,714.71	58.28	WATER WELLS

WCR No:	WCR2006-005517	City(OSWCR):	SAN JOSE
City:	SAN JOSE	County(OSWCR):	Santa Clara
County:	Santa Clara	Decimal Lat(OSWCR):	37.3526
Decimal Latitude:	37.3526	Decim Long(OSWCR):	-121.92292
Decimal Longitude:	-121.92292		
Location:	1125 COLEMAN AVE		
Location(OSWCR):	1125 COLEMAN AVE		
Original Source:	California Department of Water Resources - OSWCR(Well Numbers); California Department of Water Resources - Well Completion Reports		

Map Key	Direction	Distance (mi)	Distance (ft)	Elevation (ft)	DB
69	ENE	0.89	4,714.71	58.28	WATER WELLS

WCR No:	WCR2000-004479	City(OSWCR):	SAN JOSE
City:	SAN JOSE	County(OSWCR):	Santa Clara
County:	Santa Clara	Decimal Lat(OSWCR):	37.3526
Decimal Latitude:	37.3526	Decim Long(OSWCR):	-121.92292
Decimal Longitude:	-121.92292		
Location:	None		
Location(OSWCR):	None		
Original Source:	California Department of Water Resources - OSWCR(Well Numbers); California Department of Water Resources - Well Completion Reports		

Map Key	Direction	Distance (mi)	Distance (ft)	Elevation (ft)	DB
69	ENE	0.89	4,714.71	58.28	WATER WELLS

WCR No:	WCR1989-003304	City(OSWCR):	SAN JOSE
City:	SAN JOSE	County(OSWCR):	Santa Clara
County:	Santa Clara	Decimal Lat(OSWCR):	37.3526
Decimal Latitude:	37.3526	Decim Long(OSWCR):	-121.92292
Decimal Longitude:	-121.92292		
Location:	None		
Location(OSWCR):	None		
Original Source:	California Department of Water Resources - OSWCR(Well Numbers); California Department of Water Resources - Well Completion Reports		

Map Key	Direction	Distance (mi)	Distance (ft)	Elevation (ft)	DB
69	ENE	0.89	4,714.71	58.28	WATER WELLS

WCR No:	WCR1990-010156	City(OSWCR):	SAN JOSE
City:	SAN JOSE	County(OSWCR):	Santa Clara

County:	Santa Clara	Decimal Lat(OSWCR):	37.3526
Decimal Latitude:	37.3526	Decim Long(OSWCR):	-121.92292
Decimal Longitude:	-121.92292		
Location:	None		
Location(OSWCR):	None		
Original Source:	California Department of Water Resources - OSWCR(Well Numbers); California Department of Water Resources - Well Completion Reports		

Map Key	Direction	Distance (mi)	Distance (ft)	Elevation (ft)	DB
69	ENE	0.89	4,714.71	58.28	WATER WELLS

WCR No:	WCR2001-005989	City(OSWCR):	SAN JOSE
City:	SAN JOSE	County(OSWCR):	Santa Clara
County:	Santa Clara	Decimal Lat(OSWCR):	37.3526
Decimal Latitude:	37.3526	Decim Long(OSWCR):	-121.92292
Decimal Longitude:	-121.92292		
Location:	None		
Location(OSWCR):	None		
Original Source:	California Department of Water Resources - OSWCR(Well Numbers); California Department of Water Resources - Well Completion Reports		

Map Key	Direction	Distance (mi)	Distance (ft)	Elevation (ft)	DB
69	ENE	0.89	4,714.71	58.28	WATER WELLS

WCR No:	WCR2005-001963	City(OSWCR):	SAN JOSE
City:	SAN JOSE	County(OSWCR):	Santa Clara
County:	Santa Clara	Decimal Lat(OSWCR):	37.3526
Decimal Latitude:	37.3526	Decim Long(OSWCR):	-121.92292
Decimal Longitude:	-121.92292		
Location:	1180,1182,1184 CAMPBELL AVE		
Location(OSWCR):	1180,1182,1184 CAMPBELL AVE		
Original Source:	California Department of Water Resources - OSWCR(Well Numbers); California Department of Water Resources - Well Completion Reports		

Map Key	Direction	Distance (mi)	Distance (ft)	Elevation (ft)	DB
69	ENE	0.89	4,714.71	58.28	WATER WELLS

WCR No:	WCR2006-005509	City(OSWCR):	SAN JOSE
City:	SAN JOSE	County(OSWCR):	Santa Clara
County:	Santa Clara	Decimal Lat(OSWCR):	37.3526
Decimal Latitude:	37.3526	Decim Long(OSWCR):	-121.92292
Decimal Longitude:	-121.92292		
Location:	1125 COLEMAN AVE		
Location(OSWCR):	1125 COLEMAN AVE		
Original Source:	California Department of Water Resources - OSWCR(Well Numbers); California Department of Water Resources - Well Completion Reports		

Wells and Additional Sources Detail Report

Map Key	Direction	Distance (mi)	Distance (ft)	Elevation (ft)	DB
69	ENE	0.89	4,714.71	58.28	WATER WELLS

WCR No:	WCR2006-007221	City(OSWCR):	SAN JOSE
City:	SAN JOSE	County(OSWCR):	Santa Clara
County:	Santa Clara	Decimal Lat(OSWCR):	37.3526
Decimal Latitude:	37.3526	Decim Long(OSWCR):	-121.92292
Decimal Longitude:	-121.92292		
Location:	1125 COLEMAN AVE		
Location(OSWCR):	1125 COLEMAN AVE		
Original Source:	California Department of Water Resources - OSWCR(Well Numbers); California Department of Water Resources - Well Completion Reports		

Map Key	Direction	Distance (mi)	Distance (ft)	Elevation (ft)	DB
69	ENE	0.89	4,714.71	58.28	WATER WELLS

WCR No:	WCR2006-005723	City(OSWCR):	SAN JOSE
City:	SAN JOSE	County(OSWCR):	Santa Clara
County:	Santa Clara	Decimal Lat(OSWCR):	37.3526
Decimal Latitude:	37.3526	Decim Long(OSWCR):	-121.92292
Decimal Longitude:	-121.92292		
Location:	1125 COLEMAN AVE		
Location(OSWCR):	1125 COLEMAN AVE		
Original Source:	California Department of Water Resources - OSWCR(Well Numbers); California Department of Water Resources - Well Completion Reports		

Map Key	Direction	Distance (mi)	Distance (ft)	Elevation (ft)	DB
69	ENE	0.89	4,714.71	58.28	WATER WELLS

WCR No:	WCR2006-004729	City(OSWCR):	SAN JOSE
City:	SAN JOSE	County(OSWCR):	Santa Clara
County:	Santa Clara	Decimal Lat(OSWCR):	37.3526
Decimal Latitude:	37.3526	Decim Long(OSWCR):	-121.92292
Decimal Longitude:	-121.92292		
Location:	1128 COLEMAN AVE		
Location(OSWCR):	1128 COLEMAN AVE		
Original Source:	California Department of Water Resources - OSWCR(Well Numbers); California Department of Water Resources - Well Completion Reports		

Map Key	Direction	Distance (mi)	Distance (ft)	Elevation (ft)	DB
69	ENE	0.89	4,714.71	58.28	WATER WELLS

WCR No:	WCR0048851	City(OSWCR):	None
City:	None	County(OSWCR):	Santa Clara
County:	Santa Clara	Decimal Lat(OSWCR):	37.3526
Decimal Latitude:	37.3526	Decim Long(OSWCR):	-121.92292

Decimal Longitude: -121.92292
Location: None
Location(OSWCR): None
Original Source: California Department of Water Resources - OSWCR(Well Numbers); California Department of Water Resources - Well Completion Reports

Map Key	Direction	Distance (mi)	Distance (ft)	Elevation (ft)	DB
69	ENE	0.89	4,714.71	58.28	WATER WELLS

WCR No: WCR1988-005074
City: SAN JOSE
County: Santa Clara
Decimal Latitude: 37.3526
Decimal Longitude: -121.92292
Location: None
Location(OSWCR): None
City(OSWCR): SAN JOSE
County(OSWCR): Santa Clara
Decimal Lat(OSWCR): 37.3526
Decim Long(OSWCR): -121.92292
Original Source: California Department of Water Resources - OSWCR(Well Numbers); California Department of Water Resources - Well Completion Reports

Map Key	Direction	Distance (mi)	Distance (ft)	Elevation (ft)	DB
69	ENE	0.89	4,714.71	58.28	WATER WELLS

WCR No: WCR2005-005578
City: SAN JOSE
County: Santa Clara
Decimal Latitude: 37.3526
Decimal Longitude: -121.92292
Location: 590 W. HEDDING ST
Location(OSWCR): 590 W. HEDDING ST
City(OSWCR): SAN JOSE
County(OSWCR): Santa Clara
Decimal Lat(OSWCR): 37.3526
Decim Long(OSWCR): -121.92292
Original Source: California Department of Water Resources - OSWCR(Well Numbers); California Department of Water Resources - Well Completion Reports

Map Key	Direction	Distance (mi)	Distance (ft)	Elevation (ft)	DB
69	ENE	0.89	4,714.71	58.28	WATER WELLS

WCR No: WCR2006-006992
City: SAN JOSE
County: Santa Clara
Decimal Latitude: 37.3526
Decimal Longitude: -121.92292
Location: 1125 COLEMAN AVE
Location(OSWCR): 1125 COLEMAN AVE
City(OSWCR): SAN JOSE
County(OSWCR): Santa Clara
Decimal Lat(OSWCR): 37.3526
Decim Long(OSWCR): -121.92292
Original Source: California Department of Water Resources - OSWCR(Well Numbers); California Department of Water Resources - Well Completion Reports

Map Key	Direction	Distance (mi)	Distance (ft)	Elevation (ft)	DB
69	ENE	0.89	4,714.71	58.28	WATER WELLS

WCR No:	WCR2006-007001	City(OSWCR):	SAN JOSE
City:	SAN JOSE	County(OSWCR):	Santa Clara
County:	Santa Clara	Decimal Lat(OSWCR):	37.3526
Decimal Latitude:	37.3526	Decim Long(OSWCR):	-121.92292
Decimal Longitude:	-121.92292		
Location:	1125 COLEMAN AVE		
Location(OSWCR):	1125 COLEMAN AVE		
Original Source:	California Department of Water Resources - OSWCR(Well Numbers); California Department of Water Resources - Well Completion Reports		

Map Key	Direction	Distance (mi)	Distance (ft)	Elevation (ft)	DB
69	ENE	0.89	4,714.71	58.28	WATER WELLS

WCR No:	WCR1997-003069	City(OSWCR):	SAN JOSE
City:	SAN JOSE	County(OSWCR):	Santa Clara
County:	Santa Clara	Decimal Lat(OSWCR):	37.3526
Decimal Latitude:	37.3526	Decim Long(OSWCR):	-121.92292
Decimal Longitude:	-121.92292		
Location:	None		
Location(OSWCR):	None		
Original Source:	California Department of Water Resources - OSWCR(Well Numbers); California Department of Water Resources - Well Completion Reports		

Map Key	Direction	Distance (mi)	Distance (ft)	Elevation (ft)	DB
69	ENE	0.89	4,714.71	58.28	WATER WELLS

WCR No:	WCR2000-005693	City(OSWCR):	SAN JOSE
City:	SAN JOSE	County(OSWCR):	Santa Clara
County:	Santa Clara	Decimal Lat(OSWCR):	37.3526
Decimal Latitude:	37.3526	Decim Long(OSWCR):	-121.92292
Decimal Longitude:	-121.92292		
Location:	None		
Location(OSWCR):	None		
Original Source:	California Department of Water Resources - OSWCR(Well Numbers); California Department of Water Resources - Well Completion Reports		

Map Key	Direction	Distance (mi)	Distance (ft)	Elevation (ft)	DB
69	ENE	0.89	4,714.71	58.28	WATER WELLS

WCR No:	WCR0129758	City(OSWCR):	None
City:	None	County(OSWCR):	Santa Clara
County:	Santa Clara	Decimal Lat(OSWCR):	37.3526
Decimal Latitude:	37.3526	Decim Long(OSWCR):	-121.92292
Decimal Longitude:	-121.92292		
Location:	None		

Location(OSWCR): None
Original Source: California Department of Water Resources - OSWCR(Well Numbers); California Department of Water Resources - Well Completion Reports

Map Key	Direction	Distance (mi)	Distance (ft)	Elevation (ft)	DB
69	ENE	0.89	4,714.71	58.28	WATER WELLS

WCR No: WCR0295000
City: None
County: Santa Clara
Decimal Latitude: 37.3526
Decimal Longitude: -121.92292
Location: None
Location(OSWCR): None
City(OSWCR): None
County(OSWCR): Santa Clara
Decimal Lat(OSWCR): 37.3526
Decim Long(OSWCR): -121.92292
Original Source: California Department of Water Resources - OSWCR(Well Numbers); California Department of Water Resources - Well Completion Reports

Map Key	Direction	Distance (mi)	Distance (ft)	Elevation (ft)	DB
69	ENE	0.89	4,714.71	58.28	WATER WELLS

WCR No: WCR0297406
City: None
County: Santa Clara
Decimal Latitude: 37.3526
Decimal Longitude: -121.92292
Location: None
Location(OSWCR): None
City(OSWCR): None
County(OSWCR): Santa Clara
Decimal Lat(OSWCR): 37.3526
Decim Long(OSWCR): -121.92292
Original Source: California Department of Water Resources - OSWCR(Well Numbers); California Department of Water Resources - Well Completion Reports

Map Key	Direction	Distance (mi)	Distance (ft)	Elevation (ft)	DB
69	ENE	0.89	4,714.71	58.28	WATER WELLS

WCR No: WCR0253550
City: None
County: Santa Clara
Decimal Latitude: 37.3526
Decimal Longitude: -121.92292
Location: None
Location(OSWCR): None
City(OSWCR): None
County(OSWCR): Santa Clara
Decimal Lat(OSWCR): 37.3526
Decim Long(OSWCR): -121.92292
Original Source: California Department of Water Resources - OSWCR(Well Numbers); California Department of Water Resources - Well Completion Reports

Map Key	Direction	Distance (mi)	Distance (ft)	Elevation (ft)	DB
69	ENE	0.89	4,714.71	58.28	WATER WELLS

Wells and Additional Sources Detail Report

WCR No:	WCR2005-000183	City(OSWCR):	SAN JOSE
City:	SAN JOSE	County(OSWCR):	Santa Clara
County:	Santa Clara	Decimal Lat(OSWCR):	37.3526
Decimal Latitude:	37.3526	Decim Long(OSWCR):	-121.92292
Decimal Longitude:	-121.92292		
Location:	1250 AVIATION AVE		
Location(OSWCR):	1250 AVIATION AVE		
Original Source:	California Department of Water Resources - OSWCR(Well Numbers); California Department of Water Resources - Well Completion Reports		

Map Key	Direction	Distance (mi)	Distance (ft)	Elevation (ft)	DB
69	ENE	0.89	4,714.71	58.28	WATER WELLS

WCR No:	WCR0147442	City(OSWCR):	None
City:	None	County(OSWCR):	Santa Clara
County:	Santa Clara	Decimal Lat(OSWCR):	37.3526
Decimal Latitude:	37.3526	Decim Long(OSWCR):	-121.92292
Decimal Longitude:	-121.92292		
Location:	None		
Location(OSWCR):	None		
Original Source:	California Department of Water Resources - OSWCR(Well Numbers); California Department of Water Resources - Well Completion Reports		

Map Key	Direction	Distance (mi)	Distance (ft)	Elevation (ft)	DB
69	ENE	0.89	4,714.71	58.28	WATER WELLS

WCR No:	WCR1987-007804	City(OSWCR):	SANTA CLARA
City:	SANTA CLARA	County(OSWCR):	Santa Clara
County:	Santa Clara	Decimal Lat(OSWCR):	37.3526
Decimal Latitude:	37.3526	Decim Long(OSWCR):	-121.92292
Decimal Longitude:	-121.92292		
Location:	None		
Location(OSWCR):	None		
Original Source:	California Department of Water Resources - OSWCR(Well Numbers); California Department of Water Resources - Well Completion Reports		

Map Key	Direction	Distance (mi)	Distance (ft)	Elevation (ft)	DB
69	ENE	0.89	4,714.71	58.28	WATER WELLS

WCR No:	WCR0212437	City(OSWCR):	None
City:	None	County(OSWCR):	Santa Clara
County:	Santa Clara	Decimal Lat(OSWCR):	37.3526
Decimal Latitude:	37.3526	Decim Long(OSWCR):	-121.92292
Decimal Longitude:	-121.92292		
Location:	None		
Location(OSWCR):	None		
Original Source:	California Department of Water Resources - OSWCR(Well Numbers); California Department of Water		

Resources - Well Completion Reports

Map Key	Direction	Distance (mi)	Distance (ft)	Elevation (ft)	DB
69	ENE	0.89	4,714.71	58.28	WATER WELLS

WCR No:	WCR0056880	City(OSWCR):	None
City:	None	County(OSWCR):	Santa Clara
County:	Santa Clara	Decimal Lat(OSWCR):	37.3526
Decimal Latitude:	37.3526	Decim Long(OSWCR):	-121.92292
Decimal Longitude:	-121.92292		
Location:	None		
Location(OSWCR):	None		
Original Source:	California Department of Water Resources - OSWCR(Well Numbers); California Department of Water Resources - Well Completion Reports		

Map Key	Direction	Distance (mi)	Distance (ft)	Elevation (ft)	DB
69	ENE	0.89	4,714.71	58.28	WATER WELLS

WCR No:	WCR0121903	City(OSWCR):	None
City:	None	County(OSWCR):	Santa Clara
County:	Santa Clara	Decimal Lat(OSWCR):	37.3526
Decimal Latitude:	37.3526	Decim Long(OSWCR):	-121.92292
Decimal Longitude:	-121.92292		
Location:	None		
Location(OSWCR):	None		
Original Source:	California Department of Water Resources - OSWCR(Well Numbers); California Department of Water Resources - Well Completion Reports		

Map Key	Direction	Distance (mi)	Distance (ft)	Elevation (ft)	DB
69	ENE	0.89	4,714.71	58.28	WATER WELLS

WCR No:	WCR0199778	City(OSWCR):	None
City:	None	County(OSWCR):	Santa Clara
County:	Santa Clara	Decimal Lat(OSWCR):	37.3526
Decimal Latitude:	37.3526	Decim Long(OSWCR):	-121.92292
Decimal Longitude:	-121.92292		
Location:	None		
Location(OSWCR):	None		
Original Source:	California Department of Water Resources - OSWCR(Well Numbers); California Department of Water Resources - Well Completion Reports		

Map Key	Direction	Distance (mi)	Distance (ft)	Elevation (ft)	DB
69	ENE	0.89	4,714.71	58.28	WATER WELLS

WCR No:	WCR0134782	City(OSWCR):	None
City:	None	County(OSWCR):	Santa Clara

County:	Santa Clara	Decimal Lat(OSWCR):	37.3526
Decimal Latitude:	37.3526	Decim Long(OSWCR):	-121.92292
Decimal Longitude:	-121.92292		
Location:	None		
Location(OSWCR):	None		
Original Source:	California Department of Water Resources - OSWCR(Well Numbers); California Department of Water Resources - Well Completion Reports		

Map Key	Direction	Distance (mi)	Distance (ft)	Elevation (ft)	DB
69	ENE	0.89	4,714.71	58.28	WATER WELLS

WCR No:	WCR1997-002990	City(OSWCR):	SAN JOSE
City:	SAN JOSE	County(OSWCR):	Santa Clara
County:	Santa Clara	Decimal Lat(OSWCR):	37.3526
Decimal Latitude:	37.3526	Decim Long(OSWCR):	-121.92292
Decimal Longitude:	-121.92292		
Location:	None		
Location(OSWCR):	None		
Original Source:	California Department of Water Resources - OSWCR(Well Numbers); California Department of Water Resources - Well Completion Reports		

Map Key	Direction	Distance (mi)	Distance (ft)	Elevation (ft)	DB
69	ENE	0.89	4,714.71	58.28	WATER WELLS

WCR No:	WCR2000-005573	City(OSWCR):	SAN JOSE
City:	SAN JOSE	County(OSWCR):	Santa Clara
County:	Santa Clara	Decimal Lat(OSWCR):	37.3526
Decimal Latitude:	37.3526	Decim Long(OSWCR):	-121.92292
Decimal Longitude:	-121.92292		
Location:	None		
Location(OSWCR):	None		
Original Source:	California Department of Water Resources - OSWCR(Well Numbers); California Department of Water Resources - Well Completion Reports		

Map Key	Direction	Distance (mi)	Distance (ft)	Elevation (ft)	DB
69	ENE	0.89	4,714.71	58.28	WATER WELLS

WCR No:	WCR1987-002218	City(OSWCR):	SAN JOSE
City:	SAN JOSE	County(OSWCR):	Santa Clara
County:	Santa Clara	Decimal Lat(OSWCR):	37.3526
Decimal Latitude:	37.3526	Decim Long(OSWCR):	-121.92292
Decimal Longitude:	-121.92292		
Location:	None		
Location(OSWCR):	None		
Original Source:	California Department of Water Resources - OSWCR(Well Numbers); California Department of Water Resources - Well Completion Reports		

Wells and Additional Sources Detail Report

Map Key	Direction	Distance (mi)	Distance (ft)	Elevation (ft)	DB
69	ENE	0.89	4,714.71	58.28	WATER WELLS

WCR No:	WCR1995-002191	City(OSWCR):	SAN JOSE
City:	SAN JOSE	County(OSWCR):	Santa Clara
County:	Santa Clara	Decimal Lat(OSWCR):	37.3526
Decimal Latitude:	37.3526	Decim Long(OSWCR):	-121.92292
Decimal Longitude:	-121.92292		
Location:	None		
Location(OSWCR):	None		
Original Source:	California Department of Water Resources - OSWCR(Well Numbers); California Department of Water Resources - Well Completion Reports		

Map Key	Direction	Distance (mi)	Distance (ft)	Elevation (ft)	DB
69	ENE	0.89	4,714.71	58.28	WATER WELLS

WCR No:	WCR1991-005399	City(OSWCR):	SAN JOSE
City:	SAN JOSE	County(OSWCR):	Santa Clara
County:	Santa Clara	Decimal Lat(OSWCR):	37.3526
Decimal Latitude:	37.3526	Decim Long(OSWCR):	-121.92292
Decimal Longitude:	-121.92292		
Location:	None		
Location(OSWCR):	None		
Original Source:	California Department of Water Resources - OSWCR(Well Numbers); California Department of Water Resources - Well Completion Reports		

Map Key	Direction	Distance (mi)	Distance (ft)	Elevation (ft)	DB
69	ENE	0.89	4,714.71	58.28	WATER WELLS

WCR No:	WCR1984-002883	City(OSWCR):	SAN JOSE
City:	SAN JOSE	County(OSWCR):	Santa Clara
County:	Santa Clara	Decimal Lat(OSWCR):	37.3526
Decimal Latitude:	37.3526	Decim Long(OSWCR):	-121.92292
Decimal Longitude:	-121.92292		
Location:	None		
Location(OSWCR):	None		
Original Source:	California Department of Water Resources - OSWCR(Well Numbers); California Department of Water Resources - Well Completion Reports		

Map Key	Direction	Distance (mi)	Distance (ft)	Elevation (ft)	DB
69	ENE	0.89	4,714.71	58.28	WATER WELLS

WCR No:	WCR2001-006096	City(OSWCR):	SAN JOSE
City:	SAN JOSE	County(OSWCR):	Santa Clara
County:	Santa Clara	Decimal Lat(OSWCR):	37.3526
Decimal Latitude:	37.3526	Decim Long(OSWCR):	-121.92292

Decimal Longitude: -121.92292
Location: None
Location(OSWCR): None
Original Source: California Department of Water Resources - OSWCR(Well Numbers); California Department of Water Resources - Well Completion Reports

Map Key	Direction	Distance (mi)	Distance (ft)	Elevation (ft)	DB
69	ENE	0.89	4,714.71	58.28	WATER WELLS

WCR No: WCR2001-003814
City: SAN JOSE
County: Santa Clara
Decimal Latitude: 37.3526
Decimal Longitude: -121.92292
Location: None
Location(OSWCR): None
City(OSWCR): SAN JOSE
County(OSWCR): Santa Clara
Decimal Lat(OSWCR): 37.3526
Decim Long(OSWCR): -121.92292
Original Source: California Department of Water Resources - OSWCR(Well Numbers); California Department of Water Resources - Well Completion Reports

Map Key	Direction	Distance (mi)	Distance (ft)	Elevation (ft)	DB
69	ENE	0.89	4,714.71	58.28	WATER WELLS

WCR No: WCR1997-007020
City: SAN JOSE
County: Santa Clara
Decimal Latitude: 37.3526
Decimal Longitude: -121.92292
Location: None
Location(OSWCR): None
City(OSWCR): SAN JOSE
County(OSWCR): Santa Clara
Decimal Lat(OSWCR): 37.3526
Decim Long(OSWCR): -121.92292
Original Source: California Department of Water Resources - OSWCR(Well Numbers); California Department of Water Resources - Well Completion Reports

Map Key	Direction	Distance (mi)	Distance (ft)	Elevation (ft)	DB
69	ENE	0.89	4,714.71	58.28	WATER WELLS

WCR No: WCR2005-001277
City: SAN JOSE
County: Santa Clara
Decimal Latitude: 37.3526
Decimal Longitude: -121.92292
Location: NEWHALL/ STOCKTON AVE (NEWHALL YD)
Location(OSWCR): NEWHALL/ STOCKTON AVE (NEWHALL YD)
City(OSWCR): SAN JOSE
County(OSWCR): Santa Clara
Decimal Lat(OSWCR): 37.3526
Decim Long(OSWCR): -121.92292
Original Source: California Department of Water Resources - OSWCR(Well Numbers); California Department of Water Resources - Well Completion Reports

Map Key	Direction	Distance (mi)	Distance (ft)	Elevation (ft)	DB
69	ENE	0.89	4,714.71	58.28	WATER WELLS

WCR No:	WCR2002-004394	City(OSWCR):	SAN JOSE
City:	SAN JOSE	County(OSWCR):	Santa Clara
County:	Santa Clara	Decimal Lat(OSWCR):	37.3526
Decimal Latitude:	37.3526	Decim Long(OSWCR):	-121.92292
Decimal Longitude:	-121.92292		
Location:	None		
Location(OSWCR):	None		
Original Source:	California Department of Water Resources - OSWCR(Well Numbers); California Department of Water Resources - Well Completion Reports		

Map Key	Direction	Distance (mi)	Distance (ft)	Elevation (ft)	DB
69	ENE	0.89	4,714.71	58.28	WATER WELLS

WCR No:	WCR2006-005693	City(OSWCR):	SAN JOSE
City:	SAN JOSE	County(OSWCR):	Santa Clara
County:	Santa Clara	Decimal Lat(OSWCR):	37.3526
Decimal Latitude:	37.3526	Decim Long(OSWCR):	-121.92292
Decimal Longitude:	-121.92292		
Location:	1125 COLEMAN AVE		
Location(OSWCR):	1125 COLEMAN AVE		
Original Source:	California Department of Water Resources - OSWCR(Well Numbers); California Department of Water Resources - Well Completion Reports		

Map Key	Direction	Distance (mi)	Distance (ft)	Elevation (ft)	DB
69	ENE	0.89	4,714.71	58.28	WATER WELLS

WCR No:	WCR1996-000508	City(OSWCR):	SAN JOSE
City:	SAN JOSE	County(OSWCR):	Santa Clara
County:	Santa Clara	Decimal Lat(OSWCR):	37.3526
Decimal Latitude:	37.3526	Decim Long(OSWCR):	-121.92292
Decimal Longitude:	-121.92292		
Location:	None		
Location(OSWCR):	None		
Original Source:	California Department of Water Resources - OSWCR(Well Numbers); California Department of Water Resources - Well Completion Reports		

Map Key	Direction	Distance (mi)	Distance (ft)	Elevation (ft)	DB
69	ENE	0.89	4,714.71	58.28	WATER WELLS

WCR No:	WCR2010-001780	City(OSWCR):	SAN JOSE
City:	SAN JOSE	County(OSWCR):	Santa Clara
County:	Santa Clara	Decimal Lat(OSWCR):	37.3526
Decimal Latitude:	37.3526	Decim Long(OSWCR):	-121.92292
Decimal Longitude:	-121.92292		
Location:	1175 CAMPBELL AVE		

Location(OSWCR): 1175 CAMPBELL AVE
Original Source: California Department of Water Resources - OSWCR(Well Numbers); California Department of Water Resources - Well Completion Reports

Map Key	Direction	Distance (mi)	Distance (ft)	Elevation (ft)	DB
69	ENE	0.89	4,714.71	58.28	WATER WELLS

WCR No: WCR1997-003071
City: SAN JOSE
County: Santa Clara
Decimal Latitude: 37.3526
Decimal Longitude: -121.92292
Location: None
Location(OSWCR): None
City(OSWCR): SAN JOSE
County(OSWCR): Santa Clara
Decimal Lat(OSWCR): 37.3526
Decim Long(OSWCR): -121.92292
Original Source: California Department of Water Resources - OSWCR(Well Numbers); California Department of Water Resources - Well Completion Reports

Map Key	Direction	Distance (mi)	Distance (ft)	Elevation (ft)	DB
69	ENE	0.89	4,714.71	58.28	WATER WELLS

WCR No: WCR2001-006094
City: SAN JOSE
County: Santa Clara
Decimal Latitude: 37.3526
Decimal Longitude: -121.92292
Location: None
Location(OSWCR): None
City(OSWCR): SAN JOSE
County(OSWCR): Santa Clara
Decimal Lat(OSWCR): 37.3526
Decim Long(OSWCR): -121.92292
Original Source: California Department of Water Resources - OSWCR(Well Numbers); California Department of Water Resources - Well Completion Reports

Map Key	Direction	Distance (mi)	Distance (ft)	Elevation (ft)	DB
69	ENE	0.89	4,714.71	58.28	WATER WELLS

WCR No: WCR2006-005289
City: SAN JOSE
County: Santa Clara
Decimal Latitude: 37.3526
Decimal Longitude: -121.92292
Location: 1125 COLEMAN AVE
Location(OSWCR): 1125 COLEMAN AVE
City(OSWCR): SAN JOSE
County(OSWCR): Santa Clara
Decimal Lat(OSWCR): 37.3526
Decim Long(OSWCR): -121.92292
Original Source: California Department of Water Resources - OSWCR(Well Numbers); California Department of Water Resources - Well Completion Reports

Map Key	Direction	Distance (mi)	Distance (ft)	Elevation (ft)	DB
69	ENE	0.89	4,714.71	58.28	WATER WELLS

Wells and Additional Sources Detail Report

WCR No:	WCR2001-005101	City(OSWCR):	SAN JOSE
City:	SAN JOSE	County(OSWCR):	Santa Clara
County:	Santa Clara	Decimal Lat(OSWCR):	37.3526
Decimal Latitude:	37.3526	Decim Long(OSWCR):	-121.92292
Decimal Longitude:	-121.92292		
Location:	None		
Location(OSWCR):	None		
Original Source:	California Department of Water Resources - OSWCR(Well Numbers); California Department of Water Resources - Well Completion Reports		

Map Key	Direction	Distance (mi)	Distance (ft)	Elevation (ft)	DB
69	ENE	0.89	4,714.71	58.28	WATER WELLS

WCR No:	WCR2006-006839	City(OSWCR):	SAN JOSE
City:	SAN JOSE	County(OSWCR):	Santa Clara
County:	Santa Clara	Decimal Lat(OSWCR):	37.3526
Decimal Latitude:	37.3526	Decim Long(OSWCR):	-121.92292
Decimal Longitude:	-121.92292		
Location:	1125 COLEMAN AVE		
Location(OSWCR):	1125 COLEMAN AVE		
Original Source:	California Department of Water Resources - OSWCR(Well Numbers); California Department of Water Resources - Well Completion Reports		

Map Key	Direction	Distance (mi)	Distance (ft)	Elevation (ft)	DB
69	ENE	0.89	4,714.71	58.28	WATER WELLS

WCR No:	WCR2001-004484	City(OSWCR):	SAN JOSE
City:	SAN JOSE	County(OSWCR):	Santa Clara
County:	Santa Clara	Decimal Lat(OSWCR):	37.3526
Decimal Latitude:	37.3526	Decim Long(OSWCR):	-121.92292
Decimal Longitude:	-121.92292		
Location:	None		
Location(OSWCR):	None		
Original Source:	California Department of Water Resources - OSWCR(Well Numbers); California Department of Water Resources - Well Completion Reports		

Map Key	Direction	Distance (mi)	Distance (ft)	Elevation (ft)	DB
69	ENE	0.89	4,714.71	58.28	WATER WELLS

WCR No:	WCR2006-004026	City(OSWCR):	SAN JOSE
City:	SAN JOSE	County(OSWCR):	Santa Clara
County:	Santa Clara	Decimal Lat(OSWCR):	37.3526
Decimal Latitude:	37.3526	Decim Long(OSWCR):	-121.92292
Decimal Longitude:	-121.92292		
Location:	1125 COLEMAN AVE		
Location(OSWCR):	1125 COLEMAN AVE		
Original Source:	California Department of Water Resources - OSWCR(Well Numbers); California Department of Water		

Resources - Well Completion Reports

Map Key	Direction	Distance (mi)	Distance (ft)	Elevation (ft)	DB
69	ENE	0.89	4,714.71	58.28	WATER WELLS

WCR No:	WCR2006-004813	City(OSWCR):	SAN JOSE
City:	SAN JOSE	County(OSWCR):	Santa Clara
County:	Santa Clara	Decimal Lat(OSWCR):	37.3526
Decimal Latitude:	37.3526	Decim Long(OSWCR):	-121.92292
Decimal Longitude:	-121.92292		
Location:	1125 COLEMAN AVE		
Location(OSWCR):	1125 COLEMAN AVE		
Original Source:	California Department of Water Resources - OSWCR(Well Numbers); California Department of Water Resources - Well Completion Reports		

Map Key	Direction	Distance (mi)	Distance (ft)	Elevation (ft)	DB
69	ENE	0.89	4,714.71	58.28	WATER WELLS

WCR No:	WCR2006-007216	City(OSWCR):	SAN JOSE
City:	SAN JOSE	County(OSWCR):	Santa Clara
County:	Santa Clara	Decimal Lat(OSWCR):	37.3526
Decimal Latitude:	37.3526	Decim Long(OSWCR):	-121.92292
Decimal Longitude:	-121.92292		
Location:	1125 COLEMAN AVE		
Location(OSWCR):	1125 COLEMAN AVE		
Original Source:	California Department of Water Resources - OSWCR(Well Numbers); California Department of Water Resources - Well Completion Reports		

Map Key	Direction	Distance (mi)	Distance (ft)	Elevation (ft)	DB
69	ENE	0.89	4,714.71	58.28	WATER WELLS

WCR No:	WCR2000-003854	City(OSWCR):	SAN JOSE
City:	SAN JOSE	County(OSWCR):	Santa Clara
County:	Santa Clara	Decimal Lat(OSWCR):	37.3526
Decimal Latitude:	37.3526	Decim Long(OSWCR):	-121.92292
Decimal Longitude:	-121.92292		
Location:	None		
Location(OSWCR):	None		
Original Source:	California Department of Water Resources - OSWCR(Well Numbers); California Department of Water Resources - Well Completion Reports		

Map Key	Direction	Distance (mi)	Distance (ft)	Elevation (ft)	DB
69	ENE	0.89	4,714.71	58.28	WATER WELLS

WCR No:	WCR2006-005721	City(OSWCR):	SAN JOSE
City:	SAN JOSE	County(OSWCR):	Santa Clara

Wells and Additional Sources Detail Report

County:	Santa Clara	Decimal Lat(OSWCR):	37.3526
Decimal Latitude:	37.3526	Decim Long(OSWCR):	-121.92292
Decimal Longitude:	-121.92292		
Location:	1125 COLEMAN AVE		
Location(OSWCR):	1125 COLEMAN AVE		
Original Source:	California Department of Water Resources - OSWCR(Well Numbers); California Department of Water Resources - Well Completion Reports		

Map Key	Direction	Distance (mi)	Distance (ft)	Elevation (ft)	DB
69	ENE	0.89	4,714.71	58.28	WATER WELLS

WCR No:	WCR2001-006090	City(OSWCR):	SAN JOSE
City:	SAN JOSE	County(OSWCR):	Santa Clara
County:	Santa Clara	Decimal Lat(OSWCR):	37.3526
Decimal Latitude:	37.3526	Decim Long(OSWCR):	-121.92292
Decimal Longitude:	-121.92292		
Location:	None		
Location(OSWCR):	None		
Original Source:	California Department of Water Resources - OSWCR(Well Numbers); California Department of Water Resources - Well Completion Reports		

Map Key	Direction	Distance (mi)	Distance (ft)	Elevation (ft)	DB
69	ENE	0.89	4,714.71	58.28	WATER WELLS

WCR No:	WCR2010-003269	City(OSWCR):	SAN JOSE
City:	SAN JOSE	County(OSWCR):	Santa Clara
County:	Santa Clara	Decimal Lat(OSWCR):	37.3526
Decimal Latitude:	37.3526	Decim Long(OSWCR):	-121.92292
Decimal Longitude:	-121.92292		
Location:	1175 CAMPBELL AVE		
Location(OSWCR):	1175 CAMPBELL AVE		
Original Source:	California Department of Water Resources - OSWCR(Well Numbers); California Department of Water Resources - Well Completion Reports		

Map Key	Direction	Distance (mi)	Distance (ft)	Elevation (ft)	DB
69	ENE	0.89	4,714.71	58.28	WATER WELLS

WCR No:	WCR0326721	City(OSWCR):	None
City:	None	County(OSWCR):	Santa Clara
County:	Santa Clara	Decimal Lat(OSWCR):	37.3526
Decimal Latitude:	37.3526	Decim Long(OSWCR):	-121.92292
Decimal Longitude:	-121.92292		
Location:	None		
Location(OSWCR):	None		
Original Source:	California Department of Water Resources - OSWCR(Well Numbers); California Department of Water Resources - Well Completion Reports		

Wells and Additional Sources Detail Report

Map Key	Direction	Distance (mi)	Distance (ft)	Elevation (ft)	DB
69	ENE	0.89	4,714.71	58.28	WATER WELLS

WCR No:	WCR1997-003830	City(OSWCR):	SAN JOSE
City:	SAN JOSE	County(OSWCR):	Santa Clara
County:	Santa Clara	Decimal Lat(OSWCR):	37.3526
Decimal Latitude:	37.3526	Decim Long(OSWCR):	-121.92292
Decimal Longitude:	-121.92292		
Location:	None		
Location(OSWCR):	None		
Original Source:	California Department of Water Resources - OSWCR(Well Numbers); California Department of Water Resources - Well Completion Reports		

Map Key	Direction	Distance (mi)	Distance (ft)	Elevation (ft)	DB
69	ENE	0.89	4,714.71	58.28	WATER WELLS

WCR No:	WCR0213302	City(OSWCR):	None
City:	None	County(OSWCR):	Santa Clara
County:	Santa Clara	Decimal Lat(OSWCR):	37.3526
Decimal Latitude:	37.3526	Decim Long(OSWCR):	-121.92292
Decimal Longitude:	-121.92292		
Location:	None		
Location(OSWCR):	None		
Original Source:	California Department of Water Resources - OSWCR(Well Numbers); California Department of Water Resources - Well Completion Reports		

Map Key	Direction	Distance (mi)	Distance (ft)	Elevation (ft)	DB
69	ENE	0.89	4,714.71	58.28	WATER WELLS

WCR No:	WCR0170926	City(OSWCR):	None
City:	None	County(OSWCR):	Santa Clara
County:	Santa Clara	Decimal Lat(OSWCR):	37.3526
Decimal Latitude:	37.3526	Decim Long(OSWCR):	-121.92292
Decimal Longitude:	-121.92292		
Location:	None		
Location(OSWCR):	None		
Original Source:	California Department of Water Resources - OSWCR(Well Numbers); California Department of Water Resources - Well Completion Reports		

Map Key	Direction	Distance (mi)	Distance (ft)	Elevation (ft)	DB
69	ENE	0.89	4,714.71	58.28	WATER WELLS

WCR No:	WCR2008-004503	City(OSWCR):	SAN JOSE
City:	SAN JOSE	County(OSWCR):	Santa Clara
County:	Santa Clara	Decimal Lat(OSWCR):	37.3526
Decimal Latitude:	37.3526	Decim Long(OSWCR):	-121.92292

Decimal Longitude: -121.92292
Location: 1173 CAMPBELL AVE
Location(OSWCR): 1173 CAMPBELL AVE
Original Source: California Department of Water Resources - OSWCR(Well Numbers); California Department of Water Resources - Well Completion Reports

Map Key	Direction	Distance (mi)	Distance (ft)	Elevation (ft)	DB
69	ENE	0.89	4,714.71	58.28	WATER WELLS

WCR No: WCR2001-005099
City: SAN JOSE
County: Santa Clara
Decimal Latitude: 37.3526
Decimal Longitude: -121.92292
Location: None
Location(OSWCR): None
City(OSWCR): SAN JOSE
County(OSWCR): Santa Clara
Decimal Lat(OSWCR): 37.3526
Decim Long(OSWCR): -121.92292
Original Source: California Department of Water Resources - OSWCR(Well Numbers); California Department of Water Resources - Well Completion Reports

Map Key	Direction	Distance (mi)	Distance (ft)	Elevation (ft)	DB
69	ENE	0.89	4,714.71	58.28	WATER WELLS

WCR No: WCR2006-004759
City: SAN JOSE
County: Santa Clara
Decimal Latitude: 37.3526
Decimal Longitude: -121.92292
Location: 1125 COLEMAN AVE
Location(OSWCR): 1125 COLEMAN AVE
City(OSWCR): SAN JOSE
County(OSWCR): Santa Clara
Decimal Lat(OSWCR): 37.3526
Decim Long(OSWCR): -121.92292
Original Source: California Department of Water Resources - OSWCR(Well Numbers); California Department of Water Resources - Well Completion Reports

Map Key	Direction	Distance (mi)	Distance (ft)	Elevation (ft)	DB
69	ENE	0.89	4,714.71	58.28	WATER WELLS

WCR No: WCR2001-005969
City: SAN JOSE
County: Santa Clara
Decimal Latitude: 37.3526
Decimal Longitude: -121.92292
Location: None
Location(OSWCR): None
City(OSWCR): SAN JOSE
County(OSWCR): Santa Clara
Decimal Lat(OSWCR): 37.3526
Decim Long(OSWCR): -121.92292
Original Source: California Department of Water Resources - OSWCR(Well Numbers); California Department of Water Resources - Well Completion Reports

Map Key	Direction	Distance (mi)	Distance (ft)	Elevation (ft)	DB
69	ENE	0.89	4,714.71	58.28	WATER WELLS

Wells and Additional Sources Detail Report

WCR No:	WCR1985-003328	City(OSWCR):	SAN JOSE
City:	SAN JOSE	County(OSWCR):	Santa Clara
County:	Santa Clara	Decimal Lat(OSWCR):	37.3526
Decimal Latitude:	37.3526	Decim Long(OSWCR):	-121.92292
Decimal Longitude:	-121.92292		
Location:	None		
Location(OSWCR):	None		
Original Source:	California Department of Water Resources - OSWCR(Well Numbers); California Department of Water Resources - Well Completion Reports		

Map Key	Direction	Distance (mi)	Distance (ft)	Elevation (ft)	DB
69	ENE	0.89	4,714.71	58.28	WATER WELLS

WCR No:	WCR2000-003320	City(OSWCR):	SAN JOSE
City:	SAN JOSE	County(OSWCR):	Santa Clara
County:	Santa Clara	Decimal Lat(OSWCR):	37.3526
Decimal Latitude:	37.3526	Decim Long(OSWCR):	-121.92292
Decimal Longitude:	-121.92292		
Location:	None		
Location(OSWCR):	None		
Original Source:	California Department of Water Resources - OSWCR(Well Numbers); California Department of Water Resources - Well Completion Reports		

Map Key	Direction	Distance (mi)	Distance (ft)	Elevation (ft)	DB
69	ENE	0.89	4,714.71	58.28	WATER WELLS

WCR No:	WCR0271972	City(OSWCR):	None
City:	None	County(OSWCR):	Santa Clara
County:	Santa Clara	Decimal Lat(OSWCR):	37.3526
Decimal Latitude:	37.3526	Decim Long(OSWCR):	-121.92292
Decimal Longitude:	-121.92292		
Location:	None		
Location(OSWCR):	None		
Original Source:	California Department of Water Resources - OSWCR(Well Numbers); California Department of Water Resources - Well Completion Reports		

Map Key	Direction	Distance (mi)	Distance (ft)	Elevation (ft)	DB
69	ENE	0.89	4,714.71	58.28	WATER WELLS

WCR No:	WCR0060285	City(OSWCR):	None
City:	None	County(OSWCR):	Santa Clara
County:	Santa Clara	Decimal Lat(OSWCR):	37.3526
Decimal Latitude:	37.3526	Decim Long(OSWCR):	-121.92292
Decimal Longitude:	-121.92292		
Location:	None		

Location(OSWCR): None
Original Source: California Department of Water Resources - OSWCR(Well Numbers); California Department of Water Resources - Well Completion Reports

Map Key	Direction	Distance (mi)	Distance (ft)	Elevation (ft)	DB
69	ENE	0.89	4,714.71	58.28	WATER WELLS

WCR No: WCR2010-003439
City: SAN JOSE
County: Santa Clara
Decimal Latitude: 37.3526
Decimal Longitude: -121.92292
Location: 1175 CAMBELL AVE
Location(OSWCR): 1175 CAMBELL AVE
City(OSWCR): SAN JOSE
County(OSWCR): Santa Clara
Decimal Lat(OSWCR): 37.3526
Decim Long(OSWCR): -121.92292
Original Source: California Department of Water Resources - OSWCR(Well Numbers); California Department of Water Resources - Well Completion Reports

Map Key	Direction	Distance (mi)	Distance (ft)	Elevation (ft)	DB
69	ENE	0.89	4,714.71	58.28	WATER WELLS

WCR No: WCR0086205
City: None
County: Santa Clara
Decimal Latitude: 37.3526
Decimal Longitude: -121.92292
Location: None
Location(OSWCR): None
City(OSWCR): None
County(OSWCR): Santa Clara
Decimal Lat(OSWCR): 37.3526
Decim Long(OSWCR): -121.92292
Original Source: California Department of Water Resources - OSWCR(Well Numbers); California Department of Water Resources - Well Completion Reports

Map Key	Direction	Distance (mi)	Distance (ft)	Elevation (ft)	DB
69	ENE	0.89	4,714.71	58.28	WATER WELLS

WCR No: WCR0279558
City: None
County: Santa Clara
Decimal Latitude: 37.3526
Decimal Longitude: -121.92292
Location: None
Location(OSWCR): None
City(OSWCR): None
County(OSWCR): Santa Clara
Decimal Lat(OSWCR): 37.3526
Decim Long(OSWCR): -121.92292
Original Source: California Department of Water Resources - OSWCR(Well Numbers); California Department of Water Resources - Well Completion Reports

Map Key	Direction	Distance (mi)	Distance (ft)	Elevation (ft)	DB
69	ENE	0.89	4,714.71	58.28	WATER WELLS

WCR No:	WCR0141942	City(OSWCR):	None
City:	None	County(OSWCR):	Santa Clara
County:	Santa Clara	Decimal Lat(OSWCR):	37.3526
Decimal Latitude:	37.3526	Decim Long(OSWCR):	-121.92292
Decimal Longitude:	-121.92292		
Location:	None		
Location(OSWCR):	None		
Original Source:	California Department of Water Resources - OSWCR(Well Numbers); California Department of Water Resources - Well Completion Reports		

Map Key	Direction	Distance (mi)	Distance (ft)	Elevation (ft)	DB
69	ENE	0.89	4,714.71	58.28	WATER WELLS

WCR No:	WCR0071796	City(OSWCR):	None
City:	None	County(OSWCR):	Santa Clara
County:	Santa Clara	Decimal Lat(OSWCR):	37.3526
Decimal Latitude:	37.3526	Decim Long(OSWCR):	-121.92292
Decimal Longitude:	-121.92292		
Location:	None		
Location(OSWCR):	None		
Original Source:	California Department of Water Resources - OSWCR(Well Numbers); California Department of Water Resources - Well Completion Reports		

Map Key	Direction	Distance (mi)	Distance (ft)	Elevation (ft)	DB
69	ENE	0.89	4,714.71	58.28	WATER WELLS

WCR No:	WCR0310394	City(OSWCR):	None
City:	None	County(OSWCR):	Santa Clara
County:	Santa Clara	Decimal Lat(OSWCR):	37.3526
Decimal Latitude:	37.3526	Decim Long(OSWCR):	-121.92292
Decimal Longitude:	-121.92292		
Location:	None		
Location(OSWCR):	None		
Original Source:	California Department of Water Resources - OSWCR(Well Numbers); California Department of Water Resources - Well Completion Reports		

Map Key	Direction	Distance (mi)	Distance (ft)	Elevation (ft)	DB
69	ENE	0.89	4,714.71	58.28	WATER WELLS

WCR No:	WCR0007396	City(OSWCR):	None
City:	None	County(OSWCR):	Santa Clara
County:	Santa Clara	Decimal Lat(OSWCR):	37.3526
Decimal Latitude:	37.3526	Decim Long(OSWCR):	-121.92292
Decimal Longitude:	-121.92292		
Location:	None		
Location(OSWCR):	None		
Original Source:	California Department of Water Resources - OSWCR(Well Numbers); California Department of Water		

Resources - Well Completion Reports

Map Key	Direction	Distance (mi)	Distance (ft)	Elevation (ft)	DB
69	ENE	0.89	4,714.71	58.28	WATER WELLS

WCR No:	WCR0171204	City(OSWCR):	None
City:	None	County(OSWCR):	Santa Clara
County:	Santa Clara	Decimal Lat(OSWCR):	37.3526
Decimal Latitude:	37.3526	Decim Long(OSWCR):	-121.92292
Decimal Longitude:	-121.92292		
Location:	None		
Location(OSWCR):	None		
Original Source:	California Department of Water Resources - OSWCR(Well Numbers); California Department of Water Resources - Well Completion Reports		

Map Key	Direction	Distance (mi)	Distance (ft)	Elevation (ft)	DB
69	ENE	0.89	4,714.71	58.28	WATER WELLS

WCR No:	WCR2006-004777	City(OSWCR):	SAN JOSE
City:	SAN JOSE	County(OSWCR):	Santa Clara
County:	Santa Clara	Decimal Lat(OSWCR):	37.3526
Decimal Latitude:	37.3526	Decim Long(OSWCR):	-121.92292
Decimal Longitude:	-121.92292		
Location:	1125 COLEMAN AVE		
Location(OSWCR):	1125 COLEMAN AVE		
Original Source:	California Department of Water Resources - OSWCR(Well Numbers); California Department of Water Resources - Well Completion Reports		

Map Key	Direction	Distance (mi)	Distance (ft)	Elevation (ft)	DB
69	ENE	0.89	4,714.71	58.28	WATER WELLS

WCR No:	WCR1997-004694	City(OSWCR):	SAN JOSE
City:	SAN JOSE	County(OSWCR):	Santa Clara
County:	Santa Clara	Decimal Lat(OSWCR):	37.3526
Decimal Latitude:	37.3526	Decim Long(OSWCR):	-121.92292
Decimal Longitude:	-121.92292		
Location:	None		
Location(OSWCR):	None		
Original Source:	California Department of Water Resources - OSWCR(Well Numbers); California Department of Water Resources - Well Completion Reports		

Map Key	Direction	Distance (mi)	Distance (ft)	Elevation (ft)	DB
69	ENE	0.89	4,714.71	58.28	WATER WELLS

WCR No:	WCR1988-009851	City(OSWCR):	SAN JOSE
City:	SAN JOSE	County(OSWCR):	Santa Clara

County:	Santa Clara	Decimal Lat(OSWCR):	37.3526
Decimal Latitude:	37.3526	Decim Long(OSWCR):	-121.92292
Decimal Longitude:	-121.92292		
Location:	None		
Location(OSWCR):	None		
Original Source:	California Department of Water Resources - OSWCR(Well Numbers); California Department of Water Resources - Well Completion Reports		

Map Key	Direction	Distance (mi)	Distance (ft)	Elevation (ft)	DB
69	ENE	0.89	4,714.71	58.28	WATER WELLS

WCR No:	WCR2000-005944	City(OSWCR):	SAN JOSE
City:	SAN JOSE	County(OSWCR):	Santa Clara
County:	Santa Clara	Decimal Lat(OSWCR):	37.3526
Decimal Latitude:	37.3526	Decim Long(OSWCR):	-121.92292
Decimal Longitude:	-121.92292		
Location:	None		
Location(OSWCR):	None		
Original Source:	California Department of Water Resources - OSWCR(Well Numbers); California Department of Water Resources - Well Completion Reports		

Map Key	Direction	Distance (mi)	Distance (ft)	Elevation (ft)	DB
69	ENE	0.89	4,714.71	58.28	WATER WELLS

WCR No:	WCR0045581	City(OSWCR):	None
City:	None	County(OSWCR):	Santa Clara
County:	Santa Clara	Decimal Lat(OSWCR):	37.3526
Decimal Latitude:	37.3526	Decim Long(OSWCR):	-121.92292
Decimal Longitude:	-121.92292		
Location:	None		
Location(OSWCR):	None		
Original Source:	California Department of Water Resources - OSWCR(Well Numbers); California Department of Water Resources - Well Completion Reports		

Map Key	Direction	Distance (mi)	Distance (ft)	Elevation (ft)	DB
69	ENE	0.89	4,714.71	58.28	WATER WELLS

WCR No:	WCR0075732	City(OSWCR):	None
City:	None	County(OSWCR):	Santa Clara
County:	Santa Clara	Decimal Lat(OSWCR):	37.3526
Decimal Latitude:	37.3526	Decim Long(OSWCR):	-121.92292
Decimal Longitude:	-121.92292		
Location:	None		
Location(OSWCR):	None		
Original Source:	California Department of Water Resources - OSWCR(Well Numbers); California Department of Water Resources - Well Completion Reports		

Wells and Additional Sources Detail Report

Map Key	Direction	Distance (mi)	Distance (ft)	Elevation (ft)	DB
69	ENE	0.89	4,714.71	58.28	WATER WELLS

WCR No:	WCR0185286	City(OSWCR):	None
City:	None	County(OSWCR):	Santa Clara
County:	Santa Clara	Decimal Lat(OSWCR):	37.3526
Decimal Latitude:	37.3526	Decim Long(OSWCR):	-121.92292
Decimal Longitude:	-121.92292		
Location:	None		
Location(OSWCR):	None		
Original Source:	California Department of Water Resources - OSWCR(Well Numbers); California Department of Water Resources - Well Completion Reports		

Map Key	Direction	Distance (mi)	Distance (ft)	Elevation (ft)	DB
69	ENE	0.89	4,714.71	58.28	WATER WELLS

WCR No:	WCR1991-002520	City(OSWCR):	SAN JOSE
City:	SAN JOSE	County(OSWCR):	Santa Clara
County:	Santa Clara	Decimal Lat(OSWCR):	37.3526
Decimal Latitude:	37.3526	Decim Long(OSWCR):	-121.92292
Decimal Longitude:	-121.92292		
Location:	None		
Location(OSWCR):	None		
Original Source:	California Department of Water Resources - OSWCR(Well Numbers); California Department of Water Resources - Well Completion Reports		

Map Key	Direction	Distance (mi)	Distance (ft)	Elevation (ft)	DB
69	ENE	0.89	4,714.71	58.28	WATER WELLS

WCR No:	WCR2001-006125	City(OSWCR):	SAN JOSE
City:	SAN JOSE	County(OSWCR):	Santa Clara
County:	Santa Clara	Decimal Lat(OSWCR):	37.3526
Decimal Latitude:	37.3526	Decim Long(OSWCR):	-121.92292
Decimal Longitude:	-121.92292		
Location:	None		
Location(OSWCR):	None		
Original Source:	California Department of Water Resources - OSWCR(Well Numbers); California Department of Water Resources - Well Completion Reports		

Map Key	Direction	Distance (mi)	Distance (ft)	Elevation (ft)	DB
69	ENE	0.89	4,714.71	58.28	WATER WELLS

WCR No:	WCR2001-006123	City(OSWCR):	SAN JOSE
City:	SAN JOSE	County(OSWCR):	Santa Clara
County:	Santa Clara	Decimal Lat(OSWCR):	37.3526
Decimal Latitude:	37.3526	Decim Long(OSWCR):	-121.92292

Decimal Longitude: -121.92292
Location: None
Location(OSWCR): None
Original Source: California Department of Water Resources - OSWCR(Well Numbers); California Department of Water Resources - Well Completion Reports

Map Key	Direction	Distance (mi)	Distance (ft)	Elevation (ft)	DB
69	ENE	0.89	4,714.71	58.28	WATER WELLS

WCR No: WCR1985-002652
City: SAN JOSE
County: Santa Clara
Decimal Latitude: 37.3526
Decimal Longitude: -121.92292
Location: None
Location(OSWCR): None
City(OSWCR): SAN JOSE
County(OSWCR): Santa Clara
Decimal Lat(OSWCR): 37.3526
Decim Long(OSWCR): -121.92292
Original Source: California Department of Water Resources - OSWCR(Well Numbers); California Department of Water Resources - Well Completion Reports

Map Key	Direction	Distance (mi)	Distance (ft)	Elevation (ft)	DB
69	ENE	0.89	4,714.71	58.28	WATER WELLS

WCR No: WCR2006-007189
City: SAN JOSE
County: Santa Clara
Decimal Latitude: 37.3526
Decimal Longitude: -121.92292
Location: 1125 COLEMAN AVE
Location(OSWCR): 1125 COLEMAN AVE
City(OSWCR): SAN JOSE
County(OSWCR): Santa Clara
Decimal Lat(OSWCR): 37.3526
Decim Long(OSWCR): -121.92292
Original Source: California Department of Water Resources - OSWCR(Well Numbers); California Department of Water Resources - Well Completion Reports

Map Key	Direction	Distance (mi)	Distance (ft)	Elevation (ft)	DB
69	ENE	0.89	4,714.71	58.28	WATER WELLS

WCR No: WCR2010-003441
City: SAN JOSE
County: Santa Clara
Decimal Latitude: 37.3526
Decimal Longitude: -121.92292
Location: 1175 CAMBELL AVE
Location(OSWCR): 1175 CAMBELL AVE
City(OSWCR): SAN JOSE
County(OSWCR): Santa Clara
Decimal Lat(OSWCR): 37.3526
Decim Long(OSWCR): -121.92292
Original Source: California Department of Water Resources - OSWCR(Well Numbers); California Department of Water Resources - Well Completion Reports

Map Key	Direction	Distance (mi)	Distance (ft)	Elevation (ft)	DB
69	ENE	0.89	4,714.71	58.28	WATER WELLS

WCR No:	WCR2000-005542	City(OSWCR):	SAN JOSE
City:	SAN JOSE	County(OSWCR):	Santa Clara
County:	Santa Clara	Decimal Lat(OSWCR):	37.3526
Decimal Latitude:	37.3526	Decim Long(OSWCR):	-121.92292
Decimal Longitude:	-121.92292		
Location:	None		
Location(OSWCR):	None		
Original Source:	California Department of Water Resources - OSWCR(Well Numbers); California Department of Water Resources - Well Completion Reports		

Map Key	Direction	Distance (mi)	Distance (ft)	Elevation (ft)	DB
69	ENE	0.89	4,714.71	58.28	WATER WELLS

WCR No:	WCR1987-001472	City(OSWCR):	SAN JOSE
City:	SAN JOSE	County(OSWCR):	Santa Clara
County:	Santa Clara	Decimal Lat(OSWCR):	37.3526
Decimal Latitude:	37.3526	Decim Long(OSWCR):	-121.92292
Decimal Longitude:	-121.92292		
Location:	None		
Location(OSWCR):	None		
Original Source:	California Department of Water Resources - OSWCR(Well Numbers); California Department of Water Resources - Well Completion Reports		

Map Key	Direction	Distance (mi)	Distance (ft)	Elevation (ft)	DB
69	ENE	0.89	4,714.71	58.28	WATER WELLS

WCR No:	WCR1997-001721	City(OSWCR):	SAN JOSE
City:	SAN JOSE	County(OSWCR):	Santa Clara
County:	Santa Clara	Decimal Lat(OSWCR):	37.3526
Decimal Latitude:	37.3526	Decim Long(OSWCR):	-121.92292
Decimal Longitude:	-121.92292		
Location:	None		
Location(OSWCR):	None		
Original Source:	California Department of Water Resources - OSWCR(Well Numbers); California Department of Water Resources - Well Completion Reports		

Map Key	Direction	Distance (mi)	Distance (ft)	Elevation (ft)	DB
69	ENE	0.89	4,714.71	58.28	WATER WELLS

WCR No:	WCR2006-005953	City(OSWCR):	SAN JOSE
City:	SAN JOSE	County(OSWCR):	Santa Clara
County:	Santa Clara	Decimal Lat(OSWCR):	37.3526
Decimal Latitude:	37.3526	Decim Long(OSWCR):	-121.92292
Decimal Longitude:	-121.92292		
Location:	1125 COLEMAN AVE		

Location(OSWCR): 1125 COLEMAN AVE
Original Source: California Department of Water Resources - OSWCR(Well Numbers); California Department of Water Resources - Well Completion Reports

Map Key	Direction	Distance (mi)	Distance (ft)	Elevation (ft)	DB
69	ENE	0.89	4,714.71	58.28	WATER WELLS

WCR No: WCR2000-005948
City: SAN JOSE
County: Santa Clara
Decimal Latitude: 37.3526
Decimal Longitude: -121.92292
Location: None
Location(OSWCR): None
City(OSWCR): SAN JOSE
County(OSWCR): Santa Clara
Decimal Lat(OSWCR): 37.3526
Decim Long(OSWCR): -121.92292
Original Source: California Department of Water Resources - OSWCR(Well Numbers); California Department of Water Resources - Well Completion Reports

Map Key	Direction	Distance (mi)	Distance (ft)	Elevation (ft)	DB
69	ENE	0.89	4,714.71	58.28	WATER WELLS

WCR No: WCR2006-005942
City: SAN JOSE
County: Santa Clara
Decimal Latitude: 37.3526
Decimal Longitude: -121.92292
Location: 1125 COLEMAN AVE
Location(OSWCR): 1125 COLEMAN AVE
City(OSWCR): SAN JOSE
County(OSWCR): Santa Clara
Decimal Lat(OSWCR): 37.3526
Decim Long(OSWCR): -121.92292
Original Source: California Department of Water Resources - OSWCR(Well Numbers); California Department of Water Resources - Well Completion Reports

Map Key	Direction	Distance (mi)	Distance (ft)	Elevation (ft)	DB
69	ENE	0.89	4,714.71	58.28	WATER WELLS

WCR No: WCR0045582
City: SAN JOSE
County: Santa Clara
Decimal Latitude: 37.3526
Decimal Longitude: -121.92292
Location: 1125 COLEMAN AVE
Location(OSWCR): 1125 COLEMAN AVE
City(OSWCR): SAN JOSE
County(OSWCR): Santa Clara
Decimal Lat(OSWCR): 37.3526
Decim Long(OSWCR): -121.92292
Original Source: California Department of Water Resources - OSWCR(Well Numbers); California Department of Water Resources - Well Completion Reports

Map Key	Direction	Distance (mi)	Distance (ft)	Elevation (ft)	DB
69	ENE	0.89	4,714.71	58.28	WATER WELLS

Wells and Additional Sources Detail Report

WCR No:	WCR1996-000506	City(OSWCR):	SAN JOSE
City:	SAN JOSE	County(OSWCR):	Santa Clara
County:	Santa Clara	Decimal Lat(OSWCR):	37.3526
Decimal Latitude:	37.3526	Decim Long(OSWCR):	-121.92292
Decimal Longitude:	-121.92292		
Location:	None		
Location(OSWCR):	None		
Original Source:	California Department of Water Resources - OSWCR(Well Numbers); California Department of Water Resources - Well Completion Reports		

Map Key	Direction	Distance (mi)	Distance (ft)	Elevation (ft)	DB
69	ENE	0.89	4,714.71	58.28	WATER WELLS

WCR No:	WCR2009-004440	City(OSWCR):	SAN JOSE
City:	SAN JOSE	County(OSWCR):	Santa Clara
County:	Santa Clara	Decimal Lat(OSWCR):	37.3526
Decimal Latitude:	37.3526	Decim Long(OSWCR):	-121.92292
Decimal Longitude:	-121.92292		
Location:	1173 CAMPBELL AVE		
Location(OSWCR):	1173 CAMPBELL AVE		
Original Source:	California Department of Water Resources - OSWCR(Well Numbers); California Department of Water Resources - Well Completion Reports		

Map Key	Direction	Distance (mi)	Distance (ft)	Elevation (ft)	DB
69	ENE	0.89	4,714.71	58.28	WATER WELLS

WCR No:	WCR2006-006842	City(OSWCR):	SAN JOSE
City:	SAN JOSE	County(OSWCR):	Santa Clara
County:	Santa Clara	Decimal Lat(OSWCR):	37.3526
Decimal Latitude:	37.3526	Decim Long(OSWCR):	-121.92292
Decimal Longitude:	-121.92292		
Location:	1125 COLEMAN AVE		
Location(OSWCR):	1125 COLEMAN AVE		
Original Source:	California Department of Water Resources - OSWCR(Well Numbers); California Department of Water Resources - Well Completion Reports		

Map Key	Direction	Distance (mi)	Distance (ft)	Elevation (ft)	DB
69	ENE	0.89	4,714.71	58.28	WATER WELLS

WCR No:	WCR1997-001135	City(OSWCR):	SAN JOSE
City:	SAN JOSE	County(OSWCR):	Santa Clara
County:	Santa Clara	Decimal Lat(OSWCR):	37.3526
Decimal Latitude:	37.3526	Decim Long(OSWCR):	-121.92292
Decimal Longitude:	-121.92292		
Location:	None		
Location(OSWCR):	None		
Original Source:	California Department of Water Resources - OSWCR(Well Numbers); California Department of Water		

Resources - Well Completion Reports

Map Key	Direction	Distance (mi)	Distance (ft)	Elevation (ft)	DB
69	ENE	0.89	4,714.71	58.28	WATER WELLS

WCR No:	WCR2010-001779	City(OSWCR):	SAN JOSE
City:	SAN JOSE	County(OSWCR):	Santa Clara
County:	Santa Clara	Decimal Lat(OSWCR):	37.3526
Decimal Latitude:	37.3526	Decim Long(OSWCR):	-121.92292
Decimal Longitude:	-121.92292		
Location:	1175 CAMPBELL AVE		
Location(OSWCR):	1175 CAMPBELL AVE		
Original Source:	California Department of Water Resources - OSWCR(Well Numbers); California Department of Water Resources - Well Completion Reports		

Map Key	Direction	Distance (mi)	Distance (ft)	Elevation (ft)	DB
69	ENE	0.89	4,714.71	58.28	WATER WELLS

WCR No:	WCR1994-005868	City(OSWCR):	SAN JOSE
City:	SAN JOSE	County(OSWCR):	Santa Clara
County:	Santa Clara	Decimal Lat(OSWCR):	37.3526
Decimal Latitude:	37.3526	Decim Long(OSWCR):	-121.92292
Decimal Longitude:	-121.92292		
Location:	None		
Location(OSWCR):	None		
Original Source:	California Department of Water Resources - OSWCR(Well Numbers); California Department of Water Resources - Well Completion Reports		

Map Key	Direction	Distance (mi)	Distance (ft)	Elevation (ft)	DB
69	ENE	0.89	4,714.71	58.28	WATER WELLS

WCR No:	WCR1997-004270	City(OSWCR):	SAN JOSE
City:	SAN JOSE	County(OSWCR):	Santa Clara
County:	Santa Clara	Decimal Lat(OSWCR):	37.3526
Decimal Latitude:	37.3526	Decim Long(OSWCR):	-121.92292
Decimal Longitude:	-121.92292		
Location:	None		
Location(OSWCR):	None		
Original Source:	California Department of Water Resources - OSWCR(Well Numbers); California Department of Water Resources - Well Completion Reports		

Map Key	Direction	Distance (mi)	Distance (ft)	Elevation (ft)	DB
69	ENE	0.89	4,714.71	58.28	WATER WELLS

WCR No:	WCR2004-000888	City(OSWCR):	SAN JOSE
City:	SAN JOSE	County(OSWCR):	Santa Clara

Wells and Additional Sources Detail Report

County:	Santa Clara	Decimal Lat(OSWCR):	37.3526
Decimal Latitude:	37.3526	Decim Long(OSWCR):	-121.92292
Decimal Longitude:	-121.92292		
Location:	1250 AVIATION AVENUE		
Location(OSWCR):	1250 AVIATION AVENUE		
Original Source:	California Department of Water Resources - OSWCR(Well Numbers); California Department of Water Resources - Well Completion Reports		

Map Key	Direction	Distance (mi)	Distance (ft)	Elevation (ft)	DB
69	ENE	0.89	4,714.71	58.28	WATER WELLS

WCR No:	WCR1997-004272	City(OSWCR):	SAN JOSE
City:	SAN JOSE	County(OSWCR):	Santa Clara
County:	Santa Clara	Decimal Lat(OSWCR):	37.3526
Decimal Latitude:	37.3526	Decim Long(OSWCR):	-121.92292
Decimal Longitude:	-121.92292		
Location:	None		
Location(OSWCR):	None		
Original Source:	California Department of Water Resources - OSWCR(Well Numbers); California Department of Water Resources - Well Completion Reports		

Map Key	Direction	Distance (mi)	Distance (ft)	Elevation (ft)	DB
69	ENE	0.89	4,714.71	58.28	WATER WELLS

WCR No:	WCR2002-006474	City(OSWCR):	SAN JOSE
City:	SAN JOSE	County(OSWCR):	Santa Clara
County:	Santa Clara	Decimal Lat(OSWCR):	37.3526
Decimal Latitude:	37.3526	Decim Long(OSWCR):	-121.92292
Decimal Longitude:	-121.92292		
Location:	None		
Location(OSWCR):	None		
Original Source:	California Department of Water Resources - OSWCR(Well Numbers); California Department of Water Resources - Well Completion Reports		

Map Key	Direction	Distance (mi)	Distance (ft)	Elevation (ft)	DB
69	ENE	0.89	4,714.71	58.28	WATER WELLS

WCR No:	WCR2008-004504	City(OSWCR):	SAN JOSE
City:	SAN JOSE	County(OSWCR):	Santa Clara
County:	Santa Clara	Decimal Lat(OSWCR):	37.3526
Decimal Latitude:	37.3526	Decim Long(OSWCR):	-121.92292
Decimal Longitude:	-121.92292		
Location:	1173 CAMPBELL AVE		
Location(OSWCR):	1173 CAMPBELL AVE		
Original Source:	California Department of Water Resources - OSWCR(Well Numbers); California Department of Water Resources - Well Completion Reports		

Wells and Additional Sources Detail Report

Map Key	Direction	Distance (mi)	Distance (ft)	Elevation (ft)	DB
69	ENE	0.89	4,714.71	58.28	WATER WELLS

WCR No:	WCR2006-005481	City(OSWCR):	SAN JOSE
City:	SAN JOSE	County(OSWCR):	Santa Clara
County:	Santa Clara	Decimal Lat(OSWCR):	37.3526
Decimal Latitude:	37.3526	Decim Long(OSWCR):	-121.92292
Decimal Longitude:	-121.92292		
Location:	1125 COLEMAN AVE		
Location(OSWCR):	1125 COLEMAN AVE		
Original Source:	California Department of Water Resources - OSWCR(Well Numbers); California Department of Water Resources - Well Completion Reports		

Map Key	Direction	Distance (mi)	Distance (ft)	Elevation (ft)	DB
69	ENE	0.89	4,714.71	58.28	WATER WELLS

WCR No:	WCR2001-007528	City(OSWCR):	SAN JOSE
City:	SAN JOSE	County(OSWCR):	Santa Clara
County:	Santa Clara	Decimal Lat(OSWCR):	37.3526
Decimal Latitude:	37.3526	Decim Long(OSWCR):	-121.92292
Decimal Longitude:	-121.92292		
Location:	None		
Location(OSWCR):	None		
Original Source:	California Department of Water Resources - OSWCR(Well Numbers); California Department of Water Resources - Well Completion Reports		

Map Key	Direction	Distance (mi)	Distance (ft)	Elevation (ft)	DB
69	ENE	0.89	4,714.71	58.28	WATER WELLS

WCR No:	WCR1997-003072	City(OSWCR):	SAN JOSE
City:	SAN JOSE	County(OSWCR):	Santa Clara
County:	Santa Clara	Decimal Lat(OSWCR):	37.3526
Decimal Latitude:	37.3526	Decim Long(OSWCR):	-121.92292
Decimal Longitude:	-121.92292		
Location:	None		
Location(OSWCR):	None		
Original Source:	California Department of Water Resources - OSWCR(Well Numbers); California Department of Water Resources - Well Completion Reports		

Map Key	Direction	Distance (mi)	Distance (ft)	Elevation (ft)	DB
69	ENE	0.89	4,714.71	58.28	WATER WELLS

WCR No:	WCR0007416	City(OSWCR):	None
City:	None	County(OSWCR):	Santa Clara
County:	Santa Clara	Decimal Lat(OSWCR):	37.3526
Decimal Latitude:	37.3526	Decim Long(OSWCR):	-121.92292

Decimal Longitude: -121.92292
Location: None
Location(OSWCR): None
Original Source: California Department of Water Resources - OSWCR(Well Numbers); California Department of Water Resources - Well Completion Reports

Map Key	Direction	Distance (mi)	Distance (ft)	Elevation (ft)	DB
69	ENE	0.89	4,714.71	58.28	WATER WELLS

WCR No: WCR1984-001677
City: SAN JOSE
County: Santa Clara
Decimal Latitude: 37.3526
Decimal Longitude: -121.92292
Location: None
Location(OSWCR): None
City(OSWCR): SAN JOSE
County(OSWCR): Santa Clara
Decimal Lat(OSWCR): 37.3526
Decim Long(OSWCR): -121.92292
Original Source: California Department of Water Resources - OSWCR(Well Numbers); California Department of Water Resources - Well Completion Reports

Map Key	Direction	Distance (mi)	Distance (ft)	Elevation (ft)	DB
69	ENE	0.89	4,714.71	58.28	WATER WELLS

WCR No: WCR0071795
City: None
County: Santa Clara
Decimal Latitude: 37.3526
Decimal Longitude: -121.92292
Location: None
Location(OSWCR): None
City(OSWCR): None
County(OSWCR): Santa Clara
Decimal Lat(OSWCR): 37.3526
Decim Long(OSWCR): -121.92292
Original Source: California Department of Water Resources - OSWCR(Well Numbers); California Department of Water Resources - Well Completion Reports

Map Key	Direction	Distance (mi)	Distance (ft)	Elevation (ft)	DB
69	ENE	0.89	4,714.71	58.28	WATER WELLS

WCR No: WCR1994-004725
City: SAN JOSE
County: Santa Clara
Decimal Latitude: 37.3526
Decimal Longitude: -121.92292
Location: None
Location(OSWCR): None
City(OSWCR): SAN JOSE
County(OSWCR): Santa Clara
Decimal Lat(OSWCR): 37.3526
Decim Long(OSWCR): -121.92292
Original Source: California Department of Water Resources - OSWCR(Well Numbers); California Department of Water Resources - Well Completion Reports

Map Key	Direction	Distance (mi)	Distance (ft)	Elevation (ft)	DB
69	ENE	0.89	4,714.71	58.28	WATER WELLS

WCR No:	WCR2006-004153	City(OSWCR):	SAN JOSE
City:	SAN JOSE	County(OSWCR):	Santa Clara
County:	Santa Clara	Decimal Lat(OSWCR):	37.3526
Decimal Latitude:	37.3526	Decim Long(OSWCR):	-121.92292
Decimal Longitude:	-121.92292		
Location:	1125 COLEMAN AVE		
Location(OSWCR):	1125 COLEMAN AVE		
Original Source:	California Department of Water Resources - OSWCR(Well Numbers); California Department of Water Resources - Well Completion Reports		

Map Key	Direction	Distance (mi)	Distance (ft)	Elevation (ft)	DB
69	ENE	0.89	4,714.71	58.28	WATER WELLS

WCR No:	WCR0257624	City(OSWCR):	None
City:	None	County(OSWCR):	Santa Clara
County:	Santa Clara	Decimal Lat(OSWCR):	37.3526
Decimal Latitude:	37.3526	Decim Long(OSWCR):	-121.92292
Decimal Longitude:	-121.92292		
Location:	None		
Location(OSWCR):	None		
Original Source:	California Department of Water Resources - OSWCR(Well Numbers); California Department of Water Resources - Well Completion Reports		

Map Key	Direction	Distance (mi)	Distance (ft)	Elevation (ft)	DB
69	ENE	0.89	4,714.71	58.28	WATER WELLS

WCR No:	WCR0241803	City(OSWCR):	None
City:	None	County(OSWCR):	Santa Clara
County:	Santa Clara	Decimal Lat(OSWCR):	37.3526
Decimal Latitude:	37.3526	Decim Long(OSWCR):	-121.92292
Decimal Longitude:	-121.92292		
Location:	None		
Location(OSWCR):	None		
Original Source:	California Department of Water Resources - OSWCR(Well Numbers); California Department of Water Resources - Well Completion Reports		

Map Key	Direction	Distance (mi)	Distance (ft)	Elevation (ft)	DB
69	ENE	0.89	4,714.71	58.28	WATER WELLS

WCR No:	WCR2006-005718	City(OSWCR):	SAN JOSE
City:	SAN JOSE	County(OSWCR):	Santa Clara
County:	Santa Clara	Decimal Lat(OSWCR):	37.3526
Decimal Latitude:	37.3526	Decim Long(OSWCR):	-121.92292
Decimal Longitude:	-121.92292		
Location:	1125 COLEMAN AVE		

Location(OSWCR): 1125 COLEMAN AVE
Original Source: California Department of Water Resources - OSWCR(Well Numbers); California Department of Water Resources - Well Completion Reports

Map Key	Direction	Distance (mi)	Distance (ft)	Elevation (ft)	DB
69	ENE	0.89	4,714.71	58.28	WATER WELLS

WCR No: WCR2000-005692
City: SAN JOSE
County: Santa Clara
Decimal Latitude: 37.3526
Decimal Longitude: -121.92292
Location: None
Location(OSWCR): None
City(OSWCR): SAN JOSE
County(OSWCR): Santa Clara
Decimal Lat(OSWCR): 37.3526
Decim Long(OSWCR): -121.92292
Original Source: California Department of Water Resources - OSWCR(Well Numbers); California Department of Water Resources - Well Completion Reports

Map Key	Direction	Distance (mi)	Distance (ft)	Elevation (ft)	DB
69	ENE	0.89	4,714.71	58.28	WATER WELLS

WCR No: WCR1991-008794
City: SAN JOSE
County: Santa Clara
Decimal Latitude: 37.3526
Decimal Longitude: -121.92292
Location: None
Location(OSWCR): None
City(OSWCR): SAN JOSE
County(OSWCR): Santa Clara
Decimal Lat(OSWCR): 37.3526
Decim Long(OSWCR): -121.92292
Original Source: California Department of Water Resources - OSWCR(Well Numbers); California Department of Water Resources - Well Completion Reports

Map Key	Direction	Distance (mi)	Distance (ft)	Elevation (ft)	DB
69	ENE	0.89	4,714.71	58.28	WATER WELLS

WCR No: WCR2013-003216
City: SAN JOSE
County: Santa Clara
Decimal Latitude: 37.3526
Decimal Longitude: -121.92292
Location: 1125 COLEMAN AVE
Location(OSWCR): 1125 COLEMAN AVE
City(OSWCR): SAN JOSE
County(OSWCR): Santa Clara
Decimal Lat(OSWCR): 37.3526
Decim Long(OSWCR): -121.92292
Original Source: California Department of Water Resources - OSWCR(Well Numbers); California Department of Water Resources - Well Completion Reports

Map Key	Direction	Distance (mi)	Distance (ft)	Elevation (ft)	DB
69	ENE	0.89	4,714.71	58.28	WATER WELLS

WCR No:	WCR0075251	City(OSWCR):	None
City:	None	County(OSWCR):	Santa Clara
County:	Santa Clara	Decimal Lat(OSWCR):	37.3526
Decimal Latitude:	37.3526	Decim Long(OSWCR):	-121.92292
Decimal Longitude:	-121.92292		
Location:	None		
Location(OSWCR):	None		
Original Source:	California Department of Water Resources - OSWCR(Well Numbers); California Department of Water Resources - Well Completion Reports		

Map Key	Direction	Distance (mi)	Distance (ft)	Elevation (ft)	DB
69	ENE	0.89	4,714.71	58.28	WATER WELLS

WCR No:	WCR0237648	City(OSWCR):	None
City:	None	County(OSWCR):	Santa Clara
County:	Santa Clara	Decimal Lat(OSWCR):	37.3526
Decimal Latitude:	37.3526	Decim Long(OSWCR):	-121.92292
Decimal Longitude:	-121.92292		
Location:	None		
Location(OSWCR):	None		
Original Source:	California Department of Water Resources - OSWCR(Well Numbers); California Department of Water Resources - Well Completion Reports		

Map Key	Direction	Distance (mi)	Distance (ft)	Elevation (ft)	DB
69	ENE	0.89	4,714.71	58.28	WATER WELLS

WCR No:	WCR0114896	City(OSWCR):	None
City:	None	County(OSWCR):	Santa Clara
County:	Santa Clara	Decimal Lat(OSWCR):	37.3526
Decimal Latitude:	37.3526	Decim Long(OSWCR):	-121.92292
Decimal Longitude:	-121.92292		
Location:	None		
Location(OSWCR):	None		
Original Source:	California Department of Water Resources - OSWCR(Well Numbers); California Department of Water Resources - Well Completion Reports		

Map Key	Direction	Distance (mi)	Distance (ft)	Elevation (ft)	DB
69	ENE	0.89	4,714.71	58.28	WATER WELLS

WCR No:	WCR0048847	City(OSWCR):	None
City:	None	County(OSWCR):	Santa Clara
County:	Santa Clara	Decimal Lat(OSWCR):	37.3526
Decimal Latitude:	37.3526	Decim Long(OSWCR):	-121.92292
Decimal Longitude:	-121.92292		
Location:	None		
Location(OSWCR):	None		
Original Source:	California Department of Water Resources - OSWCR(Well Numbers); California Department of Water		

Resources - Well Completion Reports

Map Key	Direction	Distance (mi)	Distance (ft)	Elevation (ft)	DB
69	ENE	0.89	4,714.71	58.28	WATER WELLS

WCR No:	WCR0102436	City(OSWCR):	None
City:	None	County(OSWCR):	Santa Clara
County:	Santa Clara	Decimal Lat(OSWCR):	37.3526
Decimal Latitude:	37.3526	Decim Long(OSWCR):	-121.92292
Decimal Longitude:	-121.92292		
Location:	None		
Location(OSWCR):	None		
Original Source:	California Department of Water Resources - OSWCR(Well Numbers); California Department of Water Resources - Well Completion Reports		

Map Key	Direction	Distance (mi)	Distance (ft)	Elevation (ft)	DB
69	ENE	0.89	4,714.71	58.28	WATER WELLS

WCR No:	WCR0048849	City(OSWCR):	None
City:	None	County(OSWCR):	Santa Clara
County:	Santa Clara	Decimal Lat(OSWCR):	37.3526
Decimal Latitude:	37.3526	Decim Long(OSWCR):	-121.92292
Decimal Longitude:	-121.92292		
Location:	None		
Location(OSWCR):	None		
Original Source:	California Department of Water Resources - OSWCR(Well Numbers); California Department of Water Resources - Well Completion Reports		

Map Key	Direction	Distance (mi)	Distance (ft)	Elevation (ft)	DB
69	ENE	0.89	4,714.71	58.28	WATER WELLS

WCR No:	WCR0267806	City(OSWCR):	None
City:	None	County(OSWCR):	Santa Clara
County:	Santa Clara	Decimal Lat(OSWCR):	37.3526
Decimal Latitude:	37.3526	Decim Long(OSWCR):	-121.92292
Decimal Longitude:	-121.92292		
Location:	None		
Location(OSWCR):	None		
Original Source:	California Department of Water Resources - OSWCR(Well Numbers); California Department of Water Resources - Well Completion Reports		

Map Key	Direction	Distance (mi)	Distance (ft)	Elevation (ft)	DB
69	ENE	0.89	4,714.71	58.28	WATER WELLS

WCR No:	WCR1999-002460	City(OSWCR):	SAN JOSE
City:	SAN JOSE	County(OSWCR):	Santa Clara

County:	Santa Clara	Decimal Lat(OSWCR):	37.3526
Decimal Latitude:	37.3526	Decim Long(OSWCR):	-121.92292
Decimal Longitude:	-121.92292		
Location:	None		
Location(OSWCR):	None		
Original Source:	California Department of Water Resources - OSWCR(Well Numbers); California Department of Water Resources - Well Completion Reports		

Map Key	Direction	Distance (mi)	Distance (ft)	Elevation (ft)	DB
69	ENE	0.89	4,714.71	58.28	WATER WELLS

WCR No:	WCR1999-002456	City(OSWCR):	SAN JOSE
City:	SAN JOSE	County(OSWCR):	Santa Clara
County:	Santa Clara	Decimal Lat(OSWCR):	37.3526
Decimal Latitude:	37.3526	Decim Long(OSWCR):	-121.92292
Decimal Longitude:	-121.92292		
Location:	None		
Location(OSWCR):	None		
Original Source:	California Department of Water Resources - OSWCR(Well Numbers); California Department of Water Resources - Well Completion Reports		

Map Key	Direction	Distance (mi)	Distance (ft)	Elevation (ft)	DB
69	ENE	0.89	4,714.71	58.28	WATER WELLS

WCR No:	WCR2001-007268	City(OSWCR):	SAN JOSE
City:	SAN JOSE	County(OSWCR):	Santa Clara
County:	Santa Clara	Decimal Lat(OSWCR):	37.3526
Decimal Latitude:	37.3526	Decim Long(OSWCR):	-121.92292
Decimal Longitude:	-121.92292		
Location:	None		
Location(OSWCR):	None		
Original Source:	California Department of Water Resources - OSWCR(Well Numbers); California Department of Water Resources - Well Completion Reports		

Map Key	Direction	Distance (mi)	Distance (ft)	Elevation (ft)	DB
69	ENE	0.89	4,714.71	58.28	WATER WELLS

WCR No:	WCR2001-007003	City(OSWCR):	SAN JOSE
City:	SAN JOSE	County(OSWCR):	Santa Clara
County:	Santa Clara	Decimal Lat(OSWCR):	37.3526
Decimal Latitude:	37.3526	Decim Long(OSWCR):	-121.92292
Decimal Longitude:	-121.92292		
Location:	None		
Location(OSWCR):	None		
Original Source:	California Department of Water Resources - OSWCR(Well Numbers); California Department of Water Resources - Well Completion Reports		

Wells and Additional Sources Detail Report

Map Key	Direction	Distance (mi)	Distance (ft)	Elevation (ft)	DB
69	ENE	0.89	4,714.71	58.28	WATER WELLS

WCR No:	WCR1999-002415	City(OSWCR):	SAN JOSE
City:	SAN JOSE	County(OSWCR):	Santa Clara
County:	Santa Clara	Decimal Lat(OSWCR):	37.3526
Decimal Latitude:	37.3526	Decim Long(OSWCR):	-121.92292
Decimal Longitude:	-121.92292		
Location:	None		
Location(OSWCR):	None		
Original Source:	California Department of Water Resources - OSWCR(Well Numbers); California Department of Water Resources - Well Completion Reports		

Map Key	Direction	Distance (mi)	Distance (ft)	Elevation (ft)	DB
69	ENE	0.89	4,714.71	58.28	WATER WELLS

WCR No:	WCR2002-006572	City(OSWCR):	SAN JOSE
City:	SAN JOSE	County(OSWCR):	Santa Clara
County:	Santa Clara	Decimal Lat(OSWCR):	37.3526
Decimal Latitude:	37.3526	Decim Long(OSWCR):	-121.92292
Decimal Longitude:	-121.92292		
Location:	None		
Location(OSWCR):	None		
Original Source:	California Department of Water Resources - OSWCR(Well Numbers); California Department of Water Resources - Well Completion Reports		

Map Key	Direction	Distance (mi)	Distance (ft)	Elevation (ft)	DB
69	ENE	0.89	4,714.71	58.28	WATER WELLS

WCR No:	WCR2006-005007	City(OSWCR):	SAN JOSE
City:	SAN JOSE	County(OSWCR):	Santa Clara
County:	Santa Clara	Decimal Lat(OSWCR):	37.3526
Decimal Latitude:	37.3526	Decim Long(OSWCR):	-121.92292
Decimal Longitude:	-121.92292		
Location:	1125 COLEMAN AVE		
Location(OSWCR):	1125 COLEMAN AVE		
Original Source:	California Department of Water Resources - OSWCR(Well Numbers); California Department of Water Resources - Well Completion Reports		

Map Key	Direction	Distance (mi)	Distance (ft)	Elevation (ft)	DB
69	ENE	0.89	4,714.71	58.28	WATER WELLS

WCR No:	WCR2006-007208	City(OSWCR):	SAN JOSE
City:	SAN JOSE	County(OSWCR):	Santa Clara
County:	Santa Clara	Decimal Lat(OSWCR):	37.3526
Decimal Latitude:	37.3526	Decim Long(OSWCR):	-121.92292

Decimal Longitude: -121.92292
Location: 1125 COLEMAN AVE
Location(OSWCR): 1125 COLEMAN AVE
Original Source: California Department of Water Resources - OSWCR(Well Numbers); California Department of Water Resources - Well Completion Reports

Map Key	Direction	Distance (mi)	Distance (ft)	Elevation (ft)	DB
69	ENE	0.89	4,714.71	58.28	WATER WELLS

WCR No: WCR2006-005483
City: SAN JOSE
County: Santa Clara
Decimal Latitude: 37.3526
Decimal Longitude: -121.92292
Location: 1125 COLEMAN AVE
Location(OSWCR): 1125 COLEMAN AVE
City(OSWCR): SAN JOSE
County(OSWCR): Santa Clara
Decimal Lat(OSWCR): 37.3526
Decim Long(OSWCR): -121.92292
Original Source: California Department of Water Resources - OSWCR(Well Numbers); California Department of Water Resources - Well Completion Reports

Map Key	Direction	Distance (mi)	Distance (ft)	Elevation (ft)	DB
69	ENE	0.89	4,714.71	58.28	WATER WELLS

WCR No: WCR2008-004506
City: SAN JOSE
County: Santa Clara
Decimal Latitude: 37.3526
Decimal Longitude: -121.92292
Location: 1173 CAMPBELL AVE
Location(OSWCR): 1173 CAMPBELL AVE
City(OSWCR): SAN JOSE
County(OSWCR): Santa Clara
Decimal Lat(OSWCR): 37.3526
Decim Long(OSWCR): -121.92292
Original Source: California Department of Water Resources - OSWCR(Well Numbers); California Department of Water Resources - Well Completion Reports

Map Key	Direction	Distance (mi)	Distance (ft)	Elevation (ft)	DB
69	ENE	0.89	4,714.71	58.28	WATER WELLS

WCR No: WCR2000-003858
City: SAN JOSE
County: Santa Clara
Decimal Latitude: 37.3526
Decimal Longitude: -121.92292
Location: None
Location(OSWCR): None
City(OSWCR): SAN JOSE
County(OSWCR): Santa Clara
Decimal Lat(OSWCR): 37.3526
Decim Long(OSWCR): -121.92292
Original Source: California Department of Water Resources - OSWCR(Well Numbers); California Department of Water Resources - Well Completion Reports

Map Key	Direction	Distance (mi)	Distance (ft)	Elevation (ft)	DB
69	ENE	0.89	4,714.71	58.28	WATER WELLS

WCR No:	WCR1999-005538	City(OSWCR):	SAN JOSE
City:	SAN JOSE	County(OSWCR):	Santa Clara
County:	Santa Clara	Decimal Lat(OSWCR):	37.3526
Decimal Latitude:	37.3526	Decim Long(OSWCR):	-121.92292
Decimal Longitude:	-121.92292		
Location:	None		
Location(OSWCR):	None		
Original Source:	California Department of Water Resources - OSWCR(Well Numbers); California Department of Water Resources - Well Completion Reports		

Map Key	Direction	Distance (mi)	Distance (ft)	Elevation (ft)	DB
69	ENE	0.89	4,714.71	58.28	WATER WELLS

WCR No:	WCR2006-005727	City(OSWCR):	SAN JOSE
City:	SAN JOSE	County(OSWCR):	Santa Clara
County:	Santa Clara	Decimal Lat(OSWCR):	37.3526
Decimal Latitude:	37.3526	Decim Long(OSWCR):	-121.92292
Decimal Longitude:	-121.92292		
Location:	1125 COLEMAN AVE		
Location(OSWCR):	1125 COLEMAN AVE		
Original Source:	California Department of Water Resources - OSWCR(Well Numbers); California Department of Water Resources - Well Completion Reports		

Map Key	Direction	Distance (mi)	Distance (ft)	Elevation (ft)	DB
69	ENE	0.89	4,714.71	58.28	WATER WELLS

WCR No:	WCR1999-002579	City(OSWCR):	SAN JOSE
City:	SAN JOSE	County(OSWCR):	Santa Clara
County:	Santa Clara	Decimal Lat(OSWCR):	37.3526
Decimal Latitude:	37.3526	Decim Long(OSWCR):	-121.92292
Decimal Longitude:	-121.92292		
Location:	None		
Location(OSWCR):	None		
Original Source:	California Department of Water Resources - OSWCR(Well Numbers); California Department of Water Resources - Well Completion Reports		

Map Key	Direction	Distance (mi)	Distance (ft)	Elevation (ft)	DB
69	ENE	0.89	4,714.71	58.28	WATER WELLS

WCR No:	WCR1990-001587	City(OSWCR):	SAN JOSE
City:	SAN JOSE	County(OSWCR):	Santa Clara
County:	Santa Clara	Decimal Lat(OSWCR):	37.3526
Decimal Latitude:	37.3526	Decim Long(OSWCR):	-121.92292
Decimal Longitude:	-121.92292		
Location:	None		

Location(OSWCR): None
Original Source: California Department of Water Resources - OSWCR(Well Numbers); California Department of Water Resources - Well Completion Reports

Map Key	Direction	Distance (mi)	Distance (ft)	Elevation (ft)	DB
69	ENE	0.89	4,714.71	58.28	WATER WELLS

WCR No: WCR1991-007454
City: SAN JOSE
County: Santa Clara
Decimal Latitude: 37.3526
Decimal Longitude: -121.92292
Location: None
Location(OSWCR): None
City(OSWCR): SAN JOSE
County(OSWCR): Santa Clara
Decimal Lat(OSWCR): 37.3526
Decim Long(OSWCR): -121.92292
Original Source: California Department of Water Resources - OSWCR(Well Numbers); California Department of Water Resources - Well Completion Reports

Map Key	Direction	Distance (mi)	Distance (ft)	Elevation (ft)	DB
69	ENE	0.89	4,714.71	58.28	WATER WELLS

WCR No: WCR2006-005480
City: SAN JOSE
County: Santa Clara
Decimal Latitude: 37.3526
Decimal Longitude: -121.92292
Location: 1125 COLEMAN AVE
Location(OSWCR): 1125 COLEMAN AVE
City(OSWCR): SAN JOSE
County(OSWCR): Santa Clara
Decimal Lat(OSWCR): 37.3526
Decim Long(OSWCR): -121.92292
Original Source: California Department of Water Resources - OSWCR(Well Numbers); California Department of Water Resources - Well Completion Reports

Map Key	Direction	Distance (mi)	Distance (ft)	Elevation (ft)	DB
69	ENE	0.89	4,714.71	58.28	WATER WELLS

WCR No: WCR2001-005970
City: SAN JOSE
County: Santa Clara
Decimal Latitude: 37.3526
Decimal Longitude: -121.92292
Location: None
Location(OSWCR): None
City(OSWCR): SAN JOSE
County(OSWCR): Santa Clara
Decimal Lat(OSWCR): 37.3526
Decim Long(OSWCR): -121.92292
Original Source: California Department of Water Resources - OSWCR(Well Numbers); California Department of Water Resources - Well Completion Reports

Map Key	Direction	Distance (mi)	Distance (ft)	Elevation (ft)	DB
69	ENE	0.89	4,714.71	58.28	WATER WELLS

Wells and Additional Sources Detail Report

WCR No:	WCR2001-006002	City(OSWCR):	SAN JOSE
City:	SAN JOSE	County(OSWCR):	Santa Clara
County:	Santa Clara	Decimal Lat(OSWCR):	37.3526
Decimal Latitude:	37.3526	Decim Long(OSWCR):	-121.92292
Decimal Longitude:	-121.92292		
Location:	None		
Location(OSWCR):	None		
Original Source:	California Department of Water Resources - OSWCR(Well Numbers); California Department of Water Resources - Well Completion Reports		

Map Key	Direction	Distance (mi)	Distance (ft)	Elevation (ft)	DB
69	ENE	0.89	4,714.71	58.28	WATER WELLS

WCR No:	WCR2010-003264	City(OSWCR):	SAN JOSE
City:	SAN JOSE	County(OSWCR):	Santa Clara
County:	Santa Clara	Decimal Lat(OSWCR):	37.3526
Decimal Latitude:	37.3526	Decim Long(OSWCR):	-121.92292
Decimal Longitude:	-121.92292		
Location:	1175 CAMPBELL AVE		
Location(OSWCR):	1175 CAMPBELL AVE		
Original Source:	California Department of Water Resources - OSWCR(Well Numbers); California Department of Water Resources - Well Completion Reports		

Map Key	Direction	Distance (mi)	Distance (ft)	Elevation (ft)	DB
69	ENE	0.89	4,714.71	58.28	WATER WELLS

WCR No:	WCR2006-006420	City(OSWCR):	SAN JOSE
City:	SAN JOSE	County(OSWCR):	Santa Clara
County:	Santa Clara	Decimal Lat(OSWCR):	37.3526
Decimal Latitude:	37.3526	Decim Long(OSWCR):	-121.92292
Decimal Longitude:	-121.92292		
Location:	1125 COLEMAN AVE		
Location(OSWCR):	1125 COLEMAN AVE		
Original Source:	California Department of Water Resources - OSWCR(Well Numbers); California Department of Water Resources - Well Completion Reports		

Map Key	Direction	Distance (mi)	Distance (ft)	Elevation (ft)	DB
69	ENE	0.89	4,714.71	58.28	WATER WELLS

WCR No:	WCR2006-007191	City(OSWCR):	SAN JOSE
City:	SAN JOSE	County(OSWCR):	Santa Clara
County:	Santa Clara	Decimal Lat(OSWCR):	37.3526
Decimal Latitude:	37.3526	Decim Long(OSWCR):	-121.92292
Decimal Longitude:	-121.92292		
Location:	1125 COLEMAN AVE		
Location(OSWCR):	1125 COLEMAN AVE		
Original Source:	California Department of Water Resources - OSWCR(Well Numbers); California Department of Water		

Resources - Well Completion Reports

Map Key	Direction	Distance (mi)	Distance (ft)	Elevation (ft)	DB
69	ENE	0.89	4,714.71	58.28	WATER WELLS

WCR No:	WCR1997-003230	City(OSWCR):	SAN JOSE
City:	SAN JOSE	County(OSWCR):	Santa Clara
County:	Santa Clara	Decimal Lat(OSWCR):	37.3526
Decimal Latitude:	37.3526	Decim Long(OSWCR):	-121.92292
Decimal Longitude:	-121.92292		
Location:	None		
Location(OSWCR):	None		
Original Source:	California Department of Water Resources - OSWCR(Well Numbers); California Department of Water Resources - Well Completion Reports		

Map Key	Direction	Distance (mi)	Distance (ft)	Elevation (ft)	DB
69	ENE	0.89	4,714.71	58.28	WATER WELLS

WCR No:	WCR2001-004897	City(OSWCR):	SAN JOSE
City:	SAN JOSE	County(OSWCR):	Santa Clara
County:	Santa Clara	Decimal Lat(OSWCR):	37.3526
Decimal Latitude:	37.3526	Decim Long(OSWCR):	-121.92292
Decimal Longitude:	-121.92292		
Location:	None		
Location(OSWCR):	None		
Original Source:	California Department of Water Resources - OSWCR(Well Numbers); California Department of Water Resources - Well Completion Reports		

Map Key	Direction	Distance (mi)	Distance (ft)	Elevation (ft)	DB
69	ENE	0.89	4,714.71	58.28	WATER WELLS

WCR No:	WCR1997-004218	City(OSWCR):	SAN JOSE
City:	SAN JOSE	County(OSWCR):	Santa Clara
County:	Santa Clara	Decimal Lat(OSWCR):	37.3526
Decimal Latitude:	37.3526	Decim Long(OSWCR):	-121.92292
Decimal Longitude:	-121.92292		
Location:	None		
Location(OSWCR):	None		
Original Source:	California Department of Water Resources - OSWCR(Well Numbers); California Department of Water Resources - Well Completion Reports		

Map Key	Direction	Distance (mi)	Distance (ft)	Elevation (ft)	DB
69	ENE	0.89	4,714.71	58.28	WATER WELLS

WCR No:	WCR2010-003239	City(OSWCR):	SAN JOSE
City:	SAN JOSE	County(OSWCR):	Santa Clara

County:	Santa Clara	Decimal Lat(OSWCR):	37.3526
Decimal Latitude:	37.3526	Decim Long(OSWCR):	-121.92292
Decimal Longitude:	-121.92292		
Location:	1175 CAMPBELL AVE		
Location(OSWCR):	1175 CAMPBELL AVE		
Original Source:	California Department of Water Resources - OSWCR(Well Numbers); California Department of Water Resources - Well Completion Reports		

Map Key	Direction	Distance (mi)	Distance (ft)	Elevation (ft)	DB
69	ENE	0.89	4,714.71	58.28	WATER WELLS

WCR No:	WCR2006-006643	City(OSWCR):	SAN JOSE
City:	SAN JOSE	County(OSWCR):	Santa Clara
County:	Santa Clara	Decimal Lat(OSWCR):	37.3526
Decimal Latitude:	37.3526	Decim Long(OSWCR):	-121.92292
Decimal Longitude:	-121.92292		
Location:	1125 COLEMAN AVE		
Location(OSWCR):	1125 COLEMAN AVE		
Original Source:	California Department of Water Resources - OSWCR(Well Numbers); California Department of Water Resources - Well Completion Reports		

Map Key	Direction	Distance (mi)	Distance (ft)	Elevation (ft)	DB
69	ENE	0.89	4,714.71	58.28	WATER WELLS

WCR No:	WCR0298910	City(OSWCR):	None
City:	None	County(OSWCR):	Santa Clara
County:	Santa Clara	Decimal Lat(OSWCR):	37.3526
Decimal Latitude:	37.3526	Decim Long(OSWCR):	-121.92292
Decimal Longitude:	-121.92292		
Location:	None		
Location(OSWCR):	None		
Original Source:	California Department of Water Resources - OSWCR(Well Numbers); California Department of Water Resources - Well Completion Reports		

Map Key	Direction	Distance (mi)	Distance (ft)	Elevation (ft)	DB
69	ENE	0.89	4,714.71	58.28	WATER WELLS

WCR No:	WCR0050196	City(OSWCR):	None
City:	None	County(OSWCR):	Santa Clara
County:	Santa Clara	Decimal Lat(OSWCR):	37.3526
Decimal Latitude:	37.3526	Decim Long(OSWCR):	-121.92292
Decimal Longitude:	-121.92292		
Location:	None		
Location(OSWCR):	None		
Original Source:	California Department of Water Resources - OSWCR(Well Numbers); California Department of Water Resources - Well Completion Reports		

Wells and Additional Sources Detail Report

Map Key	Direction	Distance (mi)	Distance (ft)	Elevation (ft)	DB
69	ENE	0.89	4,714.71	58.28	WATER WELLS

WCR No:	WCR2001-006181	City(OSWCR):	SAN JOSE
City:	SAN JOSE	County(OSWCR):	Santa Clara
County:	Santa Clara	Decimal Lat(OSWCR):	37.3526
Decimal Latitude:	37.3526	Decim Long(OSWCR):	-121.92292
Decimal Longitude:	-121.92292		
Location:	None		
Location(OSWCR):	None		
Original Source:	California Department of Water Resources - OSWCR(Well Numbers); California Department of Water Resources - Well Completion Reports		

Map Key	Direction	Distance (mi)	Distance (ft)	Elevation (ft)	DB
69	ENE	0.89	4,714.71	58.28	WATER WELLS

WCR No:	WCR2010-001775	City(OSWCR):	SAN JOSE
City:	SAN JOSE	County(OSWCR):	Santa Clara
County:	Santa Clara	Decimal Lat(OSWCR):	37.3526
Decimal Latitude:	37.3526	Decim Long(OSWCR):	-121.92292
Decimal Longitude:	-121.92292		
Location:	1175 CAMPBELL AVE		
Location(OSWCR):	1175 CAMPBELL AVE		
Original Source:	California Department of Water Resources - OSWCR(Well Numbers); California Department of Water Resources - Well Completion Reports		

Map Key	Direction	Distance (mi)	Distance (ft)	Elevation (ft)	DB
69	ENE	0.89	4,714.71	58.28	WATER WELLS

WCR No:	WCR1997-003223	City(OSWCR):	SAN JOSE
City:	SAN JOSE	County(OSWCR):	Santa Clara
County:	Santa Clara	Decimal Lat(OSWCR):	37.3526
Decimal Latitude:	37.3526	Decim Long(OSWCR):	-121.92292
Decimal Longitude:	-121.92292		
Location:	None		
Location(OSWCR):	None		
Original Source:	California Department of Water Resources - OSWCR(Well Numbers); California Department of Water Resources - Well Completion Reports		

Map Key	Direction	Distance (mi)	Distance (ft)	Elevation (ft)	DB
69	ENE	0.89	4,714.71	58.28	WATER WELLS

WCR No:	WCR2006-005492	City(OSWCR):	SAN JOSE
City:	SAN JOSE	County(OSWCR):	Santa Clara
County:	Santa Clara	Decimal Lat(OSWCR):	37.3526
Decimal Latitude:	37.3526	Decim Long(OSWCR):	-121.92292

Decimal Longitude: -121.92292
Location: 1125 COLEMAN AVE
Location(OSWCR): 1125 COLEMAN AVE
Original Source: California Department of Water Resources - OSWCR(Well Numbers); California Department of Water Resources - Well Completion Reports

Map Key	Direction	Distance (mi)	Distance (ft)	Elevation (ft)	DB
69	ENE	0.89	4,714.71	58.28	WATER WELLS

WCR No: WCR2001-007526
City: SAN JOSE
County: Santa Clara
Decimal Latitude: 37.3526
Decimal Longitude: -121.92292
Location: None
Location(OSWCR): None
City(OSWCR): SAN JOSE
County(OSWCR): Santa Clara
Decimal Lat(OSWCR): 37.3526
Decim Long(OSWCR): -121.92292
Original Source: California Department of Water Resources - OSWCR(Well Numbers); California Department of Water Resources - Well Completion Reports

Map Key	Direction	Distance (mi)	Distance (ft)	Elevation (ft)	DB
69	ENE	0.89	4,714.71	58.28	WATER WELLS

WCR No: WCR1990-001588
City: SAN JOSE
County: Santa Clara
Decimal Latitude: 37.3526
Decimal Longitude: -121.92292
Location: None
Location(OSWCR): None
City(OSWCR): SAN JOSE
County(OSWCR): Santa Clara
Decimal Lat(OSWCR): 37.3526
Decim Long(OSWCR): -121.92292
Original Source: California Department of Water Resources - OSWCR(Well Numbers); California Department of Water Resources - Well Completion Reports

Map Key	Direction	Distance (mi)	Distance (ft)	Elevation (ft)	DB
69	ENE	0.89	4,714.71	58.28	WATER WELLS

WCR No: WCR2006-006993
City: SAN JOSE
County: Santa Clara
Decimal Latitude: 37.3526
Decimal Longitude: -121.92292
Location: 1125 COLEMAN AVE
Location(OSWCR): 1125 COLEMAN AVE
City(OSWCR): SAN JOSE
County(OSWCR): Santa Clara
Decimal Lat(OSWCR): 37.3526
Decim Long(OSWCR): -121.92292
Original Source: California Department of Water Resources - OSWCR(Well Numbers); California Department of Water Resources - Well Completion Reports

Map Key	Direction	Distance (mi)	Distance (ft)	Elevation (ft)	DB
69	ENE	0.89	4,714.71	58.28	WATER WELLS

WCR No:	WCR2006-005487	City(OSWCR):	SAN JOSE
City:	SAN JOSE	County(OSWCR):	Santa Clara
County:	Santa Clara	Decimal Lat(OSWCR):	37.3526
Decimal Latitude:	37.3526	Decim Long(OSWCR):	-121.92292
Decimal Longitude:	-121.92292		
Location:	1125 COLEMAN AVE		
Location(OSWCR):	1125 COLEMAN AVE		
Original Source:	California Department of Water Resources - OSWCR(Well Numbers); California Department of Water Resources - Well Completion Reports		

Map Key	Direction	Distance (mi)	Distance (ft)	Elevation (ft)	DB
69	ENE	0.89	4,714.71	58.28	WATER WELLS

WCR No:	WCR1989-010284	City(OSWCR):	SAN JOSE
City:	SAN JOSE	County(OSWCR):	Santa Clara
County:	Santa Clara	Decimal Lat(OSWCR):	37.3526
Decimal Latitude:	37.3526	Decim Long(OSWCR):	-121.92292
Decimal Longitude:	-121.92292		
Location:	None		
Location(OSWCR):	None		
Original Source:	California Department of Water Resources - OSWCR(Well Numbers); California Department of Water Resources - Well Completion Reports		

Map Key	Direction	Distance (mi)	Distance (ft)	Elevation (ft)	DB
69	ENE	0.89	4,714.71	58.28	WATER WELLS

WCR No:	WCR0164554	City(OSWCR):	None
City:	None	County(OSWCR):	Santa Clara
County:	Santa Clara	Decimal Lat(OSWCR):	37.3526
Decimal Latitude:	37.3526	Decim Long(OSWCR):	-121.92292
Decimal Longitude:	-121.92292		
Location:	None		
Location(OSWCR):	None		
Original Source:	California Department of Water Resources - OSWCR(Well Numbers); California Department of Water Resources - Well Completion Reports		

Map Key	Direction	Distance (mi)	Distance (ft)	Elevation (ft)	DB
69	ENE	0.89	4,714.71	58.28	WATER WELLS

WCR No:	WCR0098811	City(OSWCR):	None
City:	None	County(OSWCR):	Santa Clara
County:	Santa Clara	Decimal Lat(OSWCR):	37.3526
Decimal Latitude:	37.3526	Decim Long(OSWCR):	-121.92292
Decimal Longitude:	-121.92292		
Location:	None		

Location(OSWCR): None
Original Source: California Department of Water Resources - OSWCR(Well Numbers); California Department of Water Resources - Well Completion Reports

Map Key	Direction	Distance (mi)	Distance (ft)	Elevation (ft)	DB
69	ENE	0.89	4,714.71	58.28	WATER WELLS

WCR No: WCR0174013
City: None
County: Santa Clara
Decimal Latitude: 37.3526
Decimal Longitude: -121.92292
Location: None
Location(OSWCR): None
City(OSWCR): None
County(OSWCR): Santa Clara
Decimal Lat(OSWCR): 37.3526
Decim Long(OSWCR): -121.92292
Original Source: California Department of Water Resources - OSWCR(Well Numbers); California Department of Water Resources - Well Completion Reports

Map Key	Direction	Distance (mi)	Distance (ft)	Elevation (ft)	DB
69	ENE	0.89	4,714.71	58.28	WATER WELLS

WCR No: WCR0099580
City: None
County: Santa Clara
Decimal Latitude: 37.3526
Decimal Longitude: -121.92292
Location: None
Location(OSWCR): None
City(OSWCR): None
County(OSWCR): Santa Clara
Decimal Lat(OSWCR): 37.3526
Decim Long(OSWCR): -121.92292
Original Source: California Department of Water Resources - OSWCR(Well Numbers); California Department of Water Resources - Well Completion Reports

Map Key	Direction	Distance (mi)	Distance (ft)	Elevation (ft)	DB
69	ENE	0.89	4,714.71	58.28	WATER WELLS

WCR No: WCR0121366
City: None
County: Santa Clara
Decimal Latitude: 37.3526
Decimal Longitude: -121.92292
Location: None
Location(OSWCR): None
City(OSWCR): None
County(OSWCR): Santa Clara
Decimal Lat(OSWCR): 37.3526
Decim Long(OSWCR): -121.92292
Original Source: California Department of Water Resources - OSWCR(Well Numbers); California Department of Water Resources - Well Completion Reports

Map Key	Direction	Distance (mi)	Distance (ft)	Elevation (ft)	DB
69	ENE	0.89	4,714.71	58.28	WATER WELLS

WCR No:	WCR0121902	City(OSWCR):	None
City:	None	County(OSWCR):	Santa Clara
County:	Santa Clara	Decimal Lat(OSWCR):	37.3526
Decimal Latitude:	37.3526	Decim Long(OSWCR):	-121.92292
Decimal Longitude:	-121.92292		
Location:	None		
Location(OSWCR):	None		
Original Source:	California Department of Water Resources - OSWCR(Well Numbers); California Department of Water Resources - Well Completion Reports		

Map Key	Direction	Distance (mi)	Distance (ft)	Elevation (ft)	DB
69	ENE	0.89	4,714.71	58.28	WATER WELLS

WCR No:	WCR0007418	City(OSWCR):	None
City:	None	County(OSWCR):	Santa Clara
County:	Santa Clara	Decimal Lat(OSWCR):	37.3526
Decimal Latitude:	37.3526	Decim Long(OSWCR):	-121.92292
Decimal Longitude:	-121.92292		
Location:	None		
Location(OSWCR):	None		
Original Source:	California Department of Water Resources - OSWCR(Well Numbers); California Department of Water Resources - Well Completion Reports		

Map Key	Direction	Distance (mi)	Distance (ft)	Elevation (ft)	DB
69	ENE	0.89	4,714.71	58.28	WATER WELLS

WCR No:	WCR0200221	City(OSWCR):	None
City:	None	County(OSWCR):	Santa Clara
County:	Santa Clara	Decimal Lat(OSWCR):	37.3526
Decimal Latitude:	37.3526	Decim Long(OSWCR):	-121.92292
Decimal Longitude:	-121.92292		
Location:	None		
Location(OSWCR):	None		
Original Source:	California Department of Water Resources - OSWCR(Well Numbers); California Department of Water Resources - Well Completion Reports		

Map Key	Direction	Distance (mi)	Distance (ft)	Elevation (ft)	DB
69	ENE	0.89	4,714.71	58.28	WATER WELLS

WCR No:	WCR0041929	City(OSWCR):	None
City:	None	County(OSWCR):	Santa Clara
County:	Santa Clara	Decimal Lat(OSWCR):	37.3526
Decimal Latitude:	37.3526	Decim Long(OSWCR):	-121.92292
Decimal Longitude:	-121.92292		
Location:	None		
Location(OSWCR):	None		
Original Source:	California Department of Water Resources - OSWCR(Well Numbers); California Department of Water		

Resources - Well Completion Reports

Map Key	Direction	Distance (mi)	Distance (ft)	Elevation (ft)	DB
69	ENE	0.89	4,714.71	58.28	WATER WELLS

WCR No:	WCR0129762	City(OSWCR):	None
City:	None	County(OSWCR):	Santa Clara
County:	Santa Clara	Decimal Lat(OSWCR):	37.3526
Decimal Latitude:	37.3526	Decim Long(OSWCR):	-121.92292
Decimal Longitude:	-121.92292		
Location:	None		
Location(OSWCR):	None		
Original Source:	California Department of Water Resources - OSWCR(Well Numbers); California Department of Water Resources - Well Completion Reports		

Map Key	Direction	Distance (mi)	Distance (ft)	Elevation (ft)	DB
69	ENE	0.89	4,714.71	58.28	WATER WELLS

WCR No:	WCR1994-006472	City(OSWCR):	SAN JOSE
City:	SAN JOSE	County(OSWCR):	Santa Clara
County:	Santa Clara	Decimal Lat(OSWCR):	37.3526
Decimal Latitude:	37.3526	Decim Long(OSWCR):	-121.92292
Decimal Longitude:	-121.92292		
Location:	None		
Location(OSWCR):	None		
Original Source:	California Department of Water Resources - OSWCR(Well Numbers); California Department of Water Resources - Well Completion Reports		

Map Key	Direction	Distance (mi)	Distance (ft)	Elevation (ft)	DB
69	ENE	0.89	4,714.71	58.28	WATER WELLS

WCR No:	WCR0200223	City(OSWCR):	None
City:	None	County(OSWCR):	Santa Clara
County:	Santa Clara	Decimal Lat(OSWCR):	37.3526
Decimal Latitude:	37.3526	Decim Long(OSWCR):	-121.92292
Decimal Longitude:	-121.92292		
Location:	None		
Location(OSWCR):	None		
Original Source:	California Department of Water Resources - OSWCR(Well Numbers); California Department of Water Resources - Well Completion Reports		

Map Key	Direction	Distance (mi)	Distance (ft)	Elevation (ft)	DB
69	ENE	0.89	4,714.71	58.28	WATER WELLS

WCR No:	WCR2006-006990	City(OSWCR):	SAN JOSE
City:	SAN JOSE	County(OSWCR):	Santa Clara

Wells and Additional Sources Detail Report

County:	Santa Clara	Decimal Lat(OSWCR):	37.3526
Decimal Latitude:	37.3526	Decim Long(OSWCR):	-121.92292
Decimal Longitude:	-121.92292		
Location:	1125 COLEMAN AVE		
Location(OSWCR):	1125 COLEMAN AVE		
Original Source:	California Department of Water Resources - OSWCR(Well Numbers); California Department of Water Resources - Well Completion Reports		

Map Key	Direction	Distance (mi)	Distance (ft)	Elevation (ft)	DB
69	ENE	0.89	4,714.71	58.28	WATER WELLS

WCR No:	WCR1997-001005	City(OSWCR):	SAN JOSE
City:	SAN JOSE	County(OSWCR):	Santa Clara
County:	Santa Clara	Decimal Lat(OSWCR):	37.3526
Decimal Latitude:	37.3526	Decim Long(OSWCR):	-121.92292
Decimal Longitude:	-121.92292		
Location:	None		
Location(OSWCR):	None		
Original Source:	California Department of Water Resources - OSWCR(Well Numbers); California Department of Water Resources - Well Completion Reports		

Map Key	Direction	Distance (mi)	Distance (ft)	Elevation (ft)	DB
69	ENE	0.89	4,714.71	58.28	WATER WELLS

WCR No:	WCR2006-005478	City(OSWCR):	SAN JOSE
City:	SAN JOSE	County(OSWCR):	Santa Clara
County:	Santa Clara	Decimal Lat(OSWCR):	37.3526
Decimal Latitude:	37.3526	Decim Long(OSWCR):	-121.92292
Decimal Longitude:	-121.92292		
Location:	1125 COLEMAN AVE		
Location(OSWCR):	1125 COLEMAN AVE		
Original Source:	California Department of Water Resources - OSWCR(Well Numbers); California Department of Water Resources - Well Completion Reports		

Map Key	Direction	Distance (mi)	Distance (ft)	Elevation (ft)	DB
69	ENE	0.89	4,714.71	58.28	WATER WELLS

WCR No:	WCR1991-008637	City(OSWCR):	SAN JOSE
City:	SAN JOSE	County(OSWCR):	Santa Clara
County:	Santa Clara	Decimal Lat(OSWCR):	37.3526
Decimal Latitude:	37.3526	Decim Long(OSWCR):	-121.92292
Decimal Longitude:	-121.92292		
Location:	None		
Location(OSWCR):	None		
Original Source:	California Department of Water Resources - OSWCR(Well Numbers); California Department of Water Resources - Well Completion Reports		

Wells and Additional Sources Detail Report

Map Key	Direction	Distance (mi)	Distance (ft)	Elevation (ft)	DB
69	ENE	0.89	4,714.71	58.28	WATER WELLS

WCR No:	WCR2001-007341	City(OSWCR):	SAN JOSE
City:	SAN JOSE	County(OSWCR):	Santa Clara
County:	Santa Clara	Decimal Lat(OSWCR):	37.3526
Decimal Latitude:	37.3526	Decim Long(OSWCR):	-121.92292
Decimal Longitude:	-121.92292		
Location:	None		
Location(OSWCR):	None		
Original Source:	California Department of Water Resources - OSWCR(Well Numbers); California Department of Water Resources - Well Completion Reports		

Map Key	Direction	Distance (mi)	Distance (ft)	Elevation (ft)	DB
69	ENE	0.89	4,714.71	58.28	WATER WELLS

WCR No:	WCR2006-005560	City(OSWCR):	SAN JOSE
City:	SAN JOSE	County(OSWCR):	Santa Clara
County:	Santa Clara	Decimal Lat(OSWCR):	37.3526
Decimal Latitude:	37.3526	Decim Long(OSWCR):	-121.92292
Decimal Longitude:	-121.92292		
Location:	1180, 1182, 1184 CAMPBELL AVE		
Location(OSWCR):	1180, 1182, 1184 CAMPBELL AVE		
Original Source:	California Department of Water Resources - OSWCR(Well Numbers); California Department of Water Resources - Well Completion Reports		

Map Key	Direction	Distance (mi)	Distance (ft)	Elevation (ft)	DB
69	ENE	0.89	4,714.71	58.28	WATER WELLS

WCR No:	WCR1997-002214	City(OSWCR):	SAN JOSE
City:	SAN JOSE	County(OSWCR):	Santa Clara
County:	Santa Clara	Decimal Lat(OSWCR):	37.3526
Decimal Latitude:	37.3526	Decim Long(OSWCR):	-121.92292
Decimal Longitude:	-121.92292		
Location:	None		
Location(OSWCR):	None		
Original Source:	California Department of Water Resources - OSWCR(Well Numbers); California Department of Water Resources - Well Completion Reports		

Map Key	Direction	Distance (mi)	Distance (ft)	Elevation (ft)	DB
69	ENE	0.89	4,714.71	58.28	WATER WELLS

WCR No:	WCR2006-005956	City(OSWCR):	SAN JOSE
City:	SAN JOSE	County(OSWCR):	Santa Clara
County:	Santa Clara	Decimal Lat(OSWCR):	37.3526
Decimal Latitude:	37.3526	Decim Long(OSWCR):	-121.92292

Decimal Longitude: -121.92292
Location: 1125 COLEMAN AVE
Location(OSWCR): 1125 COLEMAN AVE
Original Source: California Department of Water Resources - OSWCR(Well Numbers); California Department of Water Resources - Well Completion Reports

Map Key	Direction	Distance (mi)	Distance (ft)	Elevation (ft)	DB
69	ENE	0.89	4,714.71	58.28	WATER WELLS

WCR No: WCR2006-005687
City: SAN JOSE
County: Santa Clara
Decimal Latitude: 37.3526
Decimal Longitude: -121.92292
Location: 1125 COLEMAN AVE
Location(OSWCR): 1125 COLEMAN AVE
City(OSWCR): SAN JOSE
County(OSWCR): Santa Clara
Decimal Lat(OSWCR): 37.3526
Decim Long(OSWCR): -121.92292
Original Source: California Department of Water Resources - OSWCR(Well Numbers); California Department of Water Resources - Well Completion Reports

Map Key	Direction	Distance (mi)	Distance (ft)	Elevation (ft)	DB
69	ENE	0.89	4,714.71	58.28	WATER WELLS

WCR No: WCR2002-004141
City: SAN JOSE
County: Santa Clara
Decimal Latitude: 37.3526
Decimal Longitude: -121.92292
Location: None
Location(OSWCR): None
City(OSWCR): SAN JOSE
County(OSWCR): Santa Clara
Decimal Lat(OSWCR): 37.3526
Decim Long(OSWCR): -121.92292
Original Source: California Department of Water Resources - OSWCR(Well Numbers); California Department of Water Resources - Well Completion Reports

Map Key	Direction	Distance (mi)	Distance (ft)	Elevation (ft)	DB
69	ENE	0.89	4,714.71	58.28	WATER WELLS

WCR No: WCR1997-004219
City: SAN JOSE
County: Santa Clara
Decimal Latitude: 37.3526
Decimal Longitude: -121.92292
Location: None
Location(OSWCR): None
City(OSWCR): SAN JOSE
County(OSWCR): Santa Clara
Decimal Lat(OSWCR): 37.3526
Decim Long(OSWCR): -121.92292
Original Source: California Department of Water Resources - OSWCR(Well Numbers); California Department of Water Resources - Well Completion Reports

Map Key	Direction	Distance (mi)	Distance (ft)	Elevation (ft)	DB
69	ENE	0.89	4,714.71	58.28	WATER WELLS

WCR No:	WCR2000-006694	City(OSWCR):	SAN JOSE
City:	SAN JOSE	County(OSWCR):	Santa Clara
County:	Santa Clara	Decimal Lat(OSWCR):	37.3526
Decimal Latitude:	37.3526	Decim Long(OSWCR):	-121.92292
Decimal Longitude:	-121.92292		
Location:	None		
Location(OSWCR):	None		
Original Source:	California Department of Water Resources - OSWCR(Well Numbers); California Department of Water Resources - Well Completion Reports		

Map Key	Direction	Distance (mi)	Distance (ft)	Elevation (ft)	DB
69	ENE	0.89	4,714.71	58.28	WATER WELLS

WCR No:	WCR2006-006989	City(OSWCR):	SAN JOSE
City:	SAN JOSE	County(OSWCR):	Santa Clara
County:	Santa Clara	Decimal Lat(OSWCR):	37.3526
Decimal Latitude:	37.3526	Decim Long(OSWCR):	-121.92292
Decimal Longitude:	-121.92292		
Location:	1125 COLEMAN AVE		
Location(OSWCR):	1125 COLEMAN AVE		
Original Source:	California Department of Water Resources - OSWCR(Well Numbers); California Department of Water Resources - Well Completion Reports		

Map Key	Direction	Distance (mi)	Distance (ft)	Elevation (ft)	DB
69	ENE	0.89	4,714.71	58.28	WATER WELLS

WCR No:	WCR2012-002369	City(OSWCR):	SAN JOSE
City:	SAN JOSE	County(OSWCR):	Santa Clara
County:	Santa Clara	Decimal Lat(OSWCR):	37.3526
Decimal Latitude:	37.3526	Decim Long(OSWCR):	-121.92292
Decimal Longitude:	-121.92292		
Location:	1401 AIRPORT BLVD		
Location(OSWCR):	1401 AIRPORT BLVD		
Original Source:	California Department of Water Resources - OSWCR(Well Numbers); California Department of Water Resources - Well Completion Reports		

Map Key	Direction	Distance (mi)	Distance (ft)	Elevation (ft)	DB
69	ENE	0.89	4,714.71	58.28	WATER WELLS

WCR No:	WCR1990-001592	City(OSWCR):	SAN JOSE
City:	SAN JOSE	County(OSWCR):	Santa Clara
County:	Santa Clara	Decimal Lat(OSWCR):	37.3526
Decimal Latitude:	37.3526	Decim Long(OSWCR):	-121.92292
Decimal Longitude:	-121.92292		
Location:	None		

Location(OSWCR): None
Original Source: California Department of Water Resources - OSWCR(Well Numbers); California Department of Water Resources - Well Completion Reports

Map Key	Direction	Distance (mi)	Distance (ft)	Elevation (ft)	DB
69	ENE	0.89	4,714.71	58.28	WATER WELLS

WCR No: WCR2002-006450
City: SAN JOSE
County: Santa Clara
Decimal Latitude: 37.3526
Decimal Longitude: -121.92292
Location: None
Location(OSWCR): None
City(OSWCR): SAN JOSE
County(OSWCR): Santa Clara
Decimal Lat(OSWCR): 37.3526
Decim Long(OSWCR): -121.92292
Original Source: California Department of Water Resources - OSWCR(Well Numbers); California Department of Water Resources - Well Completion Reports

Map Key	Direction	Distance (mi)	Distance (ft)	Elevation (ft)	DB
69	ENE	0.89	4,714.71	58.28	WATER WELLS

WCR No: WCR2009-004439
City: SAN JOSE
County: Santa Clara
Decimal Latitude: 37.3526
Decimal Longitude: -121.92292
Location: 1173 CAMPBELL AVE
Location(OSWCR): 1173 CAMPBELL AVE
City(OSWCR): SAN JOSE
County(OSWCR): Santa Clara
Decimal Lat(OSWCR): 37.3526
Decim Long(OSWCR): -121.92292
Original Source: California Department of Water Resources - OSWCR(Well Numbers); California Department of Water Resources - Well Completion Reports

Map Key	Direction	Distance (mi)	Distance (ft)	Elevation (ft)	DB
69	ENE	0.89	4,714.71	58.28	WATER WELLS

WCR No: WCR2014-003769
City: SAN JOSE
County: Santa Clara
Decimal Latitude: 37.3526
Decimal Longitude: -121.92292
Location: 1125 COLEMAN AVE
Location(OSWCR): 1125 COLEMAN AVE
City(OSWCR): SAN JOSE
County(OSWCR): Santa Clara
Decimal Lat(OSWCR): 37.3526
Decim Long(OSWCR): -121.92292
Original Source: California Department of Water Resources - OSWCR(Well Numbers); California Department of Water Resources - Well Completion Reports

Map Key	Direction	Distance (mi)	Distance (ft)	Elevation (ft)	DB
69	ENE	0.89	4,714.71	58.28	WATER WELLS

Wells and Additional Sources Detail Report

WCR No:	WCR0312359	City(OSWCR):	None
City:	None	County(OSWCR):	Santa Clara
County:	Santa Clara	Decimal Lat(OSWCR):	37.3526
Decimal Latitude:	37.3526	Decim Long(OSWCR):	-121.92292
Decimal Longitude:	-121.92292		
Location:	None		
Location(OSWCR):	None		
Original Source:	California Department of Water Resources - OSWCR(Well Numbers); California Department of Water Resources - Well Completion Reports		

Map Key	Direction	Distance (mi)	Distance (ft)	Elevation (ft)	DB
69	ENE	0.89	4,714.71	58.28	WATER WELLS

WCR No:	WCR2006-005948	City(OSWCR):	SAN JOSE
City:	SAN JOSE	County(OSWCR):	Santa Clara
County:	Santa Clara	Decimal Lat(OSWCR):	37.3526
Decimal Latitude:	37.3526	Decim Long(OSWCR):	-121.92292
Decimal Longitude:	-121.92292		
Location:	1125 COLEMAN AVE		
Location(OSWCR):	1125 COLEMAN AVE		
Original Source:	California Department of Water Resources - OSWCR(Well Numbers); California Department of Water Resources - Well Completion Reports		

Map Key	Direction	Distance (mi)	Distance (ft)	Elevation (ft)	DB
69	ENE	0.89	4,714.71	58.28	WATER WELLS

WCR No:	WCR2006-005493	City(OSWCR):	SAN JOSE
City:	SAN JOSE	County(OSWCR):	Santa Clara
County:	Santa Clara	Decimal Lat(OSWCR):	37.3526
Decimal Latitude:	37.3526	Decim Long(OSWCR):	-121.92292
Decimal Longitude:	-121.92292		
Location:	1125 COLEMAN AVE		
Location(OSWCR):	1125 COLEMAN AVE		
Original Source:	California Department of Water Resources - OSWCR(Well Numbers); California Department of Water Resources - Well Completion Reports		

Map Key	Direction	Distance (mi)	Distance (ft)	Elevation (ft)	DB
69	ENE	0.89	4,714.71	58.28	WATER WELLS

WCR No:	WCR2006-005491	City(OSWCR):	SAN JOSE
City:	SAN JOSE	County(OSWCR):	Santa Clara
County:	Santa Clara	Decimal Lat(OSWCR):	37.3526
Decimal Latitude:	37.3526	Decim Long(OSWCR):	-121.92292
Decimal Longitude:	-121.92292		
Location:	1125 COLEMAN AVE		
Location(OSWCR):	1125 COLEMAN AVE		
Original Source:	California Department of Water Resources - OSWCR(Well Numbers); California Department of Water		

Resources - Well Completion Reports

Map Key	Direction	Distance (mi)	Distance (ft)	Elevation (ft)	DB
69	ENE	0.89	4,714.71	58.28	WATER WELLS

WCR No:	WCR1997-003831	City(OSWCR):	SAN JOSE
City:	SAN JOSE	County(OSWCR):	Santa Clara
County:	Santa Clara	Decimal Lat(OSWCR):	37.3526
Decimal Latitude:	37.3526	Decim Long(OSWCR):	-121.92292
Decimal Longitude:	-121.92292		
Location:	None		
Location(OSWCR):	None		
Original Source:	California Department of Water Resources - OSWCR(Well Numbers); California Department of Water Resources - Well Completion Reports		

Map Key	Direction	Distance (mi)	Distance (ft)	Elevation (ft)	DB
69	ENE	0.89	4,714.71	58.28	WATER WELLS

WCR No:	WCR2007-006306	City(OSWCR):	SAN JOSE
City:	SAN JOSE	County(OSWCR):	Santa Clara
County:	Santa Clara	Decimal Lat(OSWCR):	37.3526
Decimal Latitude:	37.3526	Decim Long(OSWCR):	-121.92292
Decimal Longitude:	-121.92292		
Location:	1173 CAMPBELL AVE		
Location(OSWCR):	1173 CAMPBELL AVE		
Original Source:	California Department of Water Resources - OSWCR(Well Numbers); California Department of Water Resources - Well Completion Reports		

Map Key	Direction	Distance (mi)	Distance (ft)	Elevation (ft)	DB
69	ENE	0.89	4,714.71	58.28	WATER WELLS

WCR No:	WCR2001-003818	City(OSWCR):	SAN JOSE
City:	SAN JOSE	County(OSWCR):	Santa Clara
County:	Santa Clara	Decimal Lat(OSWCR):	37.3526
Decimal Latitude:	37.3526	Decim Long(OSWCR):	-121.92292
Decimal Longitude:	-121.92292		
Location:	None		
Location(OSWCR):	None		
Original Source:	California Department of Water Resources - OSWCR(Well Numbers); California Department of Water Resources - Well Completion Reports		

Map Key	Direction	Distance (mi)	Distance (ft)	Elevation (ft)	DB
69	ENE	0.89	4,714.71	58.28	WATER WELLS

WCR No:	WCR2009-004069	City(OSWCR):	SAN JOSE
City:	SAN JOSE	County(OSWCR):	Santa Clara

County:	Santa Clara	Decimal Lat(OSWCR):	37.3526
Decimal Latitude:	37.3526	Decim Long(OSWCR):	-121.92292
Decimal Longitude:	-121.92292		
Location:	1173 CAMPBELL AVE		
Location(OSWCR):	1173 CAMPBELL AVE		
Original Source:	California Department of Water Resources - OSWCR(Well Numbers); California Department of Water Resources - Well Completion Reports		

Map Key	Direction	Distance (mi)	Distance (ft)	Elevation (ft)	DB
69	ENE	0.89	4,714.71	58.28	WATER WELLS

WCR No:	WCR2010-003265	City(OSWCR):	SAN JOSE
City:	SAN JOSE	County(OSWCR):	Santa Clara
County:	Santa Clara	Decimal Lat(OSWCR):	37.3526
Decimal Latitude:	37.3526	Decim Long(OSWCR):	-121.92292
Decimal Longitude:	-121.92292		
Location:	1173 CAMPBELL AVE		
Location(OSWCR):	1173 CAMPBELL AVE		
Original Source:	California Department of Water Resources - OSWCR(Well Numbers); California Department of Water Resources - Well Completion Reports		

Map Key	Direction	Distance (mi)	Distance (ft)	Elevation (ft)	DB
69	ENE	0.89	4,714.71	58.28	WATER WELLS

WCR No:	WCR0030780	City(OSWCR):	None
City:	None	County(OSWCR):	Santa Clara
County:	Santa Clara	Decimal Lat(OSWCR):	37.3526
Decimal Latitude:	37.3526	Decim Long(OSWCR):	-121.92292
Decimal Longitude:	-121.92292		
Location:	None		
Location(OSWCR):	None		
Original Source:	California Department of Water Resources - OSWCR(Well Numbers); California Department of Water Resources - Well Completion Reports		

Map Key	Direction	Distance (mi)	Distance (ft)	Elevation (ft)	DB
69	ENE	0.89	4,714.71	58.28	WATER WELLS

WCR No:	WCR0068742	City(OSWCR):	None
City:	None	County(OSWCR):	Santa Clara
County:	Santa Clara	Decimal Lat(OSWCR):	37.3526
Decimal Latitude:	37.3526	Decim Long(OSWCR):	-121.92292
Decimal Longitude:	-121.92292		
Location:	None		
Location(OSWCR):	None		
Original Source:	California Department of Water Resources - OSWCR(Well Numbers); California Department of Water Resources - Well Completion Reports		

Wells and Additional Sources Detail Report

Map Key	Direction	Distance (mi)	Distance (ft)	Elevation (ft)	DB
69	ENE	0.89	4,714.71	58.28	WATER WELLS

WCR No:	WCR2006-005501	City(OSWCR):	SAN JOSE
City:	SAN JOSE	County(OSWCR):	Santa Clara
County:	Santa Clara	Decimal Lat(OSWCR):	37.3526
Decimal Latitude:	37.3526	Decim Long(OSWCR):	-121.92292
Decimal Longitude:	-121.92292		
Location:	1125 COLEMAN AVE		
Location(OSWCR):	1125 COLEMAN AVE		
Original Source:	California Department of Water Resources - OSWCR(Well Numbers); California Department of Water Resources - Well Completion Reports		

Map Key	Direction	Distance (mi)	Distance (ft)	Elevation (ft)	DB
69	ENE	0.89	4,714.71	58.28	WATER WELLS

WCR No:	WCR0237498	City(OSWCR):	None
City:	None	County(OSWCR):	Santa Clara
County:	Santa Clara	Decimal Lat(OSWCR):	37.3526
Decimal Latitude:	37.3526	Decim Long(OSWCR):	-121.92292
Decimal Longitude:	-121.92292		
Location:	None		
Location(OSWCR):	None		
Original Source:	California Department of Water Resources - OSWCR(Well Numbers); California Department of Water Resources - Well Completion Reports		

Map Key	Direction	Distance (mi)	Distance (ft)	Elevation (ft)	DB
69	ENE	0.89	4,714.71	58.28	WATER WELLS

WCR No:	WCR0242637	City(OSWCR):	None
City:	None	County(OSWCR):	Santa Clara
County:	Santa Clara	Decimal Lat(OSWCR):	37.3526
Decimal Latitude:	37.3526	Decim Long(OSWCR):	-121.92292
Decimal Longitude:	-121.92292		
Location:	None		
Location(OSWCR):	None		
Original Source:	California Department of Water Resources - OSWCR(Well Numbers); California Department of Water Resources - Well Completion Reports		

Map Key	Direction	Distance (mi)	Distance (ft)	Elevation (ft)	DB
69	ENE	0.89	4,714.71	58.28	WATER WELLS

WCR No:	WCR0124388	City(OSWCR):	None
City:	None	County(OSWCR):	Santa Clara
County:	Santa Clara	Decimal Lat(OSWCR):	37.3526
Decimal Latitude:	37.3526	Decim Long(OSWCR):	-121.92292

Decimal Longitude: -121.92292
Location: None
Location(OSWCR): None
Original Source: California Department of Water Resources - OSWCR(Well Numbers); California Department of Water Resources - Well Completion Reports

Map Key	Direction	Distance (mi)	Distance (ft)	Elevation (ft)	DB
69	ENE	0.89	4,714.71	58.28	WATER WELLS

WCR No: WCR2002-004276
City: SAN JOSE
County: Santa Clara
Decimal Latitude: 37.3526
Decimal Longitude: -121.92292
Location: None
Location(OSWCR): None
City(OSWCR): SAN JOSE
County(OSWCR): Santa Clara
Decimal Lat(OSWCR): 37.3526
Decim Long(OSWCR): -121.92292
Original Source: California Department of Water Resources - OSWCR(Well Numbers); California Department of Water Resources - Well Completion Reports

Map Key	Direction	Distance (mi)	Distance (ft)	Elevation (ft)	DB
69	ENE	0.89	4,714.71	58.28	WATER WELLS

WCR No: WCR2001-006006
City: SAN JOSE
County: Santa Clara
Decimal Latitude: 37.3526
Decimal Longitude: -121.92292
Location: None
Location(OSWCR): None
City(OSWCR): SAN JOSE
County(OSWCR): Santa Clara
Decimal Lat(OSWCR): 37.3526
Decim Long(OSWCR): -121.92292
Original Source: California Department of Water Resources - OSWCR(Well Numbers); California Department of Water Resources - Well Completion Reports

Map Key	Direction	Distance (mi)	Distance (ft)	Elevation (ft)	DB
69	ENE	0.89	4,714.71	58.28	WATER WELLS

WCR No: WCR0159126
City: None
County: Santa Clara
Decimal Latitude: 37.3526
Decimal Longitude: -121.92292
Location: None
Location(OSWCR): None
City(OSWCR): None
County(OSWCR): Santa Clara
Decimal Lat(OSWCR): 37.3526
Decim Long(OSWCR): -121.92292
Original Source: California Department of Water Resources - OSWCR(Well Numbers); California Department of Water Resources - Well Completion Reports

Map Key	Direction	Distance (mi)	Distance (ft)	Elevation (ft)	DB
69	ENE	0.89	4,714.71	58.28	WATER WELLS

Wells and Additional Sources Detail Report

WCR No:	WCR0112462	City(OSWCR):	None
City:	None	County(OSWCR):	Santa Clara
County:	Santa Clara	Decimal Lat(OSWCR):	37.3526
Decimal Latitude:	37.3526	Decim Long(OSWCR):	-121.92292
Decimal Longitude:	-121.92292		
Location:	None		
Location(OSWCR):	None		
Original Source:	California Department of Water Resources - OSWCR(Well Numbers); California Department of Water Resources - Well Completion Reports		

Map Key	Direction	Distance (mi)	Distance (ft)	Elevation (ft)	DB
69	ENE	0.89	4,714.71	58.28	WATER WELLS

WCR No:	WCR0237543	City(OSWCR):	None
City:	None	County(OSWCR):	Santa Clara
County:	Santa Clara	Decimal Lat(OSWCR):	37.3526
Decimal Latitude:	37.3526	Decim Long(OSWCR):	-121.92292
Decimal Longitude:	-121.92292		
Location:	None		
Location(OSWCR):	None		
Original Source:	California Department of Water Resources - OSWCR(Well Numbers); California Department of Water Resources - Well Completion Reports		

Map Key	Direction	Distance (mi)	Distance (ft)	Elevation (ft)	DB
69	ENE	0.89	4,714.71	58.28	WATER WELLS

WCR No:	WCR0230572	City(OSWCR):	None
City:	None	County(OSWCR):	Santa Clara
County:	Santa Clara	Decimal Lat(OSWCR):	37.3526
Decimal Latitude:	37.3526	Decim Long(OSWCR):	-121.92292
Decimal Longitude:	-121.92292		
Location:	None		
Location(OSWCR):	None		
Original Source:	California Department of Water Resources - OSWCR(Well Numbers); California Department of Water Resources - Well Completion Reports		

Map Key	Direction	Distance (mi)	Distance (ft)	Elevation (ft)	DB
69	ENE	0.89	4,714.71	58.28	WATER WELLS

WCR No:	WCR2011-001998	City(OSWCR):	SAN JOSE
City:	SAN JOSE	County(OSWCR):	Santa Clara
County:	Santa Clara	Decimal Lat(OSWCR):	37.3526
Decimal Latitude:	37.3526	Decim Long(OSWCR):	-121.92292
Decimal Longitude:	-121.92292		
Location:	1404 AIRPORT BLVD		

Location(OSWCR): 1404 AIRPORT BLVD
Original Source: California Department of Water Resources - OSWCR(Well Numbers); California Department of Water Resources - Well Completion Reports

Map Key	Direction	Distance (mi)	Distance (ft)	Elevation (ft)	DB
69	ENE	0.89	4,714.71	58.28	WATER WELLS

WCR No: WCR2001-005999
City: SAN JOSE
County: Santa Clara
Decimal Latitude: 37.3526
Decimal Longitude: -121.92292
Location: None
Location(OSWCR): None
City(OSWCR): SAN JOSE
County(OSWCR): Santa Clara
Decimal Lat(OSWCR): 37.3526
Decim Long(OSWCR): -121.92292
Original Source: California Department of Water Resources - OSWCR(Well Numbers); California Department of Water Resources - Well Completion Reports

Map Key	Direction	Distance (mi)	Distance (ft)	Elevation (ft)	DB
69	ENE	0.89	4,714.71	58.28	WATER WELLS

WCR No: WCR0237068
City: None
County: Santa Clara
Decimal Latitude: 37.3526
Decimal Longitude: -121.92292
Location: None
Location(OSWCR): None
City(OSWCR): None
County(OSWCR): Santa Clara
Decimal Lat(OSWCR): 37.3526
Decim Long(OSWCR): -121.92292
Original Source: California Department of Water Resources - OSWCR(Well Numbers); California Department of Water Resources - Well Completion Reports

Map Key	Direction	Distance (mi)	Distance (ft)	Elevation (ft)	DB
69	ENE	0.89	4,714.71	58.28	WATER WELLS

WCR No: WCR1991-008785
City: SAN JOSE
County: Santa Clara
Decimal Latitude: 37.3526
Decimal Longitude: -121.92292
Location: None
Location(OSWCR): None
City(OSWCR): SAN JOSE
County(OSWCR): Santa Clara
Decimal Lat(OSWCR): 37.3526
Decim Long(OSWCR): -121.92292
Original Source: California Department of Water Resources - OSWCR(Well Numbers); California Department of Water Resources - Well Completion Reports

Map Key	Direction	Distance (mi)	Distance (ft)	Elevation (ft)	DB
69	ENE	0.89	4,714.71	58.28	WATER WELLS

Wells and Additional Sources Detail Report

WCR No:	WCR2000-005739	City(OSWCR):	SAN JOSE
City:	SAN JOSE	County(OSWCR):	Santa Clara
County:	Santa Clara	Decimal Lat(OSWCR):	37.3526
Decimal Latitude:	37.3526	Decim Long(OSWCR):	-121.92292
Decimal Longitude:	-121.92292		
Location:	None		
Location(OSWCR):	None		
Original Source:	California Department of Water Resources - OSWCR(Well Numbers); California Department of Water Resources - Well Completion Reports		

Map Key	Direction	Distance (mi)	Distance (ft)	Elevation (ft)	DB
69	ENE	0.89	4,714.71	58.28	WATER WELLS

WCR No:	WCR0006594	City(OSWCR):	None
City:	None	County(OSWCR):	Santa Clara
County:	Santa Clara	Decimal Lat(OSWCR):	37.3526
Decimal Latitude:	37.3526	Decim Long(OSWCR):	-121.92292
Decimal Longitude:	-121.92292		
Location:	None		
Location(OSWCR):	None		
Original Source:	California Department of Water Resources - OSWCR(Well Numbers); California Department of Water Resources - Well Completion Reports		

Map Key	Direction	Distance (mi)	Distance (ft)	Elevation (ft)	DB
69	ENE	0.89	4,714.71	58.28	WATER WELLS

WCR No:	WCR0174516	City(OSWCR):	None
City:	None	County(OSWCR):	Santa Clara
County:	Santa Clara	Decimal Lat(OSWCR):	37.3526
Decimal Latitude:	37.3526	Decim Long(OSWCR):	-121.92292
Decimal Longitude:	-121.92292		
Location:	None		
Location(OSWCR):	None		
Original Source:	California Department of Water Resources - OSWCR(Well Numbers); California Department of Water Resources - Well Completion Reports		

Map Key	Direction	Distance (mi)	Distance (ft)	Elevation (ft)	DB
69	ENE	0.89	4,714.71	58.28	WATER WELLS

WCR No:	WCR0237542	City(OSWCR):	None
City:	None	County(OSWCR):	Santa Clara
County:	Santa Clara	Decimal Lat(OSWCR):	37.3526
Decimal Latitude:	37.3526	Decim Long(OSWCR):	-121.92292
Decimal Longitude:	-121.92292		
Location:	None		
Location(OSWCR):	None		
Original Source:	California Department of Water Resources - OSWCR(Well Numbers); California Department of Water		

Resources - Well Completion Reports

Map Key	Direction	Distance (mi)	Distance (ft)	Elevation (ft)	DB
69	ENE	0.89	4,714.71	58.28	WATER WELLS

WCR No:	WCR0242639	City(OSWCR):	None
City:	None	County(OSWCR):	Santa Clara
County:	Santa Clara	Decimal Lat(OSWCR):	37.3526
Decimal Latitude:	37.3526	Decim Long(OSWCR):	-121.92292
Decimal Longitude:	-121.92292		
Location:	None		
Location(OSWCR):	None		
Original Source:	California Department of Water Resources - OSWCR(Well Numbers); California Department of Water Resources - Well Completion Reports		

Map Key	Direction	Distance (mi)	Distance (ft)	Elevation (ft)	DB
69	ENE	0.89	4,714.71	58.28	WATER WELLS

WCR No:	WCR0306805	City(OSWCR):	None
City:	None	County(OSWCR):	Santa Clara
County:	Santa Clara	Decimal Lat(OSWCR):	37.3526
Decimal Latitude:	37.3526	Decim Long(OSWCR):	-121.92292
Decimal Longitude:	-121.92292		
Location:	None		
Location(OSWCR):	None		
Original Source:	California Department of Water Resources - OSWCR(Well Numbers); California Department of Water Resources - Well Completion Reports		

Map Key	Direction	Distance (mi)	Distance (ft)	Elevation (ft)	DB
69	ENE	0.89	4,714.71	58.28	WATER WELLS

WCR No:	WCR0327050	City(OSWCR):	None
City:	None	County(OSWCR):	Santa Clara
County:	Santa Clara	Decimal Lat(OSWCR):	37.3526
Decimal Latitude:	37.3526	Decim Long(OSWCR):	-121.92292
Decimal Longitude:	-121.92292		
Location:	None		
Location(OSWCR):	None		
Original Source:	California Department of Water Resources - OSWCR(Well Numbers); California Department of Water Resources - Well Completion Reports		

Map Key	Direction	Distance (mi)	Distance (ft)	Elevation (ft)	DB
69	ENE	0.89	4,714.71	58.28	WATER WELLS

WCR No:	WCR0327051	City(OSWCR):	None
City:	None	County(OSWCR):	Santa Clara

Wells and Additional Sources Detail Report

County:	Santa Clara	Decimal Lat(OSWCR):	37.3526
Decimal Latitude:	37.3526	Decim Long(OSWCR):	-121.92292
Decimal Longitude:	-121.92292		
Location:	None		
Location(OSWCR):	None		
Original Source:	California Department of Water Resources - OSWCR(Well Numbers); California Department of Water Resources - Well Completion Reports		

Map Key	Direction	Distance (mi)	Distance (ft)	Elevation (ft)	DB
69	ENE	0.89	4,714.71	58.28	WATER WELLS

WCR No:	WCR0208326	City(OSWCR):	None
City:	None	County(OSWCR):	Santa Clara
County:	Santa Clara	Decimal Lat(OSWCR):	37.3526
Decimal Latitude:	37.3526	Decim Long(OSWCR):	-121.92292
Decimal Longitude:	-121.92292		
Location:	None		
Location(OSWCR):	None		
Original Source:	California Department of Water Resources - OSWCR(Well Numbers); California Department of Water Resources - Well Completion Reports		

Map Key	Direction	Distance (mi)	Distance (ft)	Elevation (ft)	DB
69	ENE	0.89	4,714.71	58.28	WATER WELLS

WCR No:	WCR2001-005108	City(OSWCR):	SAN JOSE
City:	SAN JOSE	County(OSWCR):	Santa Clara
County:	Santa Clara	Decimal Lat(OSWCR):	37.3526
Decimal Latitude:	37.3526	Decim Long(OSWCR):	-121.92292
Decimal Longitude:	-121.92292		
Location:	None		
Location(OSWCR):	None		
Original Source:	California Department of Water Resources - OSWCR(Well Numbers); California Department of Water Resources - Well Completion Reports		

Map Key	Direction	Distance (mi)	Distance (ft)	Elevation (ft)	DB
69	ENE	0.89	4,714.71	58.28	WATER WELLS

WCR No:	WCR0288157	City(OSWCR):	None
City:	None	County(OSWCR):	Santa Clara
County:	Santa Clara	Decimal Lat(OSWCR):	37.3526
Decimal Latitude:	37.3526	Decim Long(OSWCR):	-121.92292
Decimal Longitude:	-121.92292		
Location:	None		
Location(OSWCR):	None		
Original Source:	California Department of Water Resources - OSWCR(Well Numbers); California Department of Water Resources - Well Completion Reports		

Wells and Additional Sources Detail Report

Map Key	Direction	Distance (mi)	Distance (ft)	Elevation (ft)	DB
69	ENE	0.89	4,714.71	58.28	WATER WELLS

WCR No:	WCR0102926	City(OSWCR):	None
City:	None	County(OSWCR):	Santa Clara
County:	Santa Clara	Decimal Lat(OSWCR):	37.3526
Decimal Latitude:	37.3526	Decim Long(OSWCR):	-121.92292
Decimal Longitude:	-121.92292		
Location:	None		
Location(OSWCR):	None		
Original Source:	California Department of Water Resources - OSWCR(Well Numbers); California Department of Water Resources - Well Completion Reports		

Map Key	Direction	Distance (mi)	Distance (ft)	Elevation (ft)	DB
69	ENE	0.89	4,714.71	58.28	WATER WELLS

WCR No:	WCR0267953	City(OSWCR):	None
City:	None	County(OSWCR):	Santa Clara
County:	Santa Clara	Decimal Lat(OSWCR):	37.3526
Decimal Latitude:	37.3526	Decim Long(OSWCR):	-121.92292
Decimal Longitude:	-121.92292		
Location:	None		
Location(OSWCR):	None		
Original Source:	California Department of Water Resources - OSWCR(Well Numbers); California Department of Water Resources - Well Completion Reports		

Map Key	Direction	Distance (mi)	Distance (ft)	Elevation (ft)	DB
69	ENE	0.89	4,714.71	58.28	WATER WELLS

WCR No:	WCR0297408	City(OSWCR):	None
City:	None	County(OSWCR):	Santa Clara
County:	Santa Clara	Decimal Lat(OSWCR):	37.3526
Decimal Latitude:	37.3526	Decim Long(OSWCR):	-121.92292
Decimal Longitude:	-121.92292		
Location:	None		
Location(OSWCR):	None		
Original Source:	California Department of Water Resources - OSWCR(Well Numbers); California Department of Water Resources - Well Completion Reports		

Map Key	Direction	Distance (mi)	Distance (ft)	Elevation (ft)	DB
69	ENE	0.89	4,714.71	58.28	WATER WELLS

WCR No:	WCR2006-005507	City(OSWCR):	SAN JOSE
City:	SAN JOSE	County(OSWCR):	Santa Clara
County:	Santa Clara	Decimal Lat(OSWCR):	37.3526
Decimal Latitude:	37.3526	Decim Long(OSWCR):	-121.92292

Decimal Longitude: -121.92292
Location: 1125 COLEMAN AVE
Location(OSWCR): 1125 COLEMAN AVE
Original Source: California Department of Water Resources - OSWCR(Well Numbers); California Department of Water Resources - Well Completion Reports

Map Key	Direction	Distance (mi)	Distance (ft)	Elevation (ft)	DB
69	ENE	0.89	4,714.71	58.28	WATER WELLS

WCR No: WCR2006-005292
City: SAN JOSE
County: Santa Clara
Decimal Latitude: 37.3526
Decimal Longitude: -121.92292
Location: 1125 COLEMAN AVE
Location(OSWCR): 1125 COLEMAN AVE
City(OSWCR): SAN JOSE
County(OSWCR): Santa Clara
Decimal Lat(OSWCR): 37.3526
Decim Long(OSWCR): -121.92292
Original Source: California Department of Water Resources - OSWCR(Well Numbers); California Department of Water Resources - Well Completion Reports

Map Key	Direction	Distance (mi)	Distance (ft)	Elevation (ft)	DB
69	ENE	0.89	4,714.71	58.28	WATER WELLS

WCR No: WCR1991-005432
City: SAN JOSE
County: Santa Clara
Decimal Latitude: 37.3526
Decimal Longitude: -121.92292
Location: None
Location(OSWCR): None
City(OSWCR): SAN JOSE
County(OSWCR): Santa Clara
Decimal Lat(OSWCR): 37.3526
Decim Long(OSWCR): -121.92292
Original Source: California Department of Water Resources - OSWCR(Well Numbers); California Department of Water Resources - Well Completion Reports

Map Key	Direction	Distance (mi)	Distance (ft)	Elevation (ft)	DB
69	ENE	0.89	4,714.71	58.28	WATER WELLS

WCR No: WCR1989-002955
City: SAN JOSE
County: Santa Clara
Decimal Latitude: 37.3526
Decimal Longitude: -121.92292
Location: None
Location(OSWCR): None
City(OSWCR): SAN JOSE
County(OSWCR): Santa Clara
Decimal Lat(OSWCR): 37.3526
Decim Long(OSWCR): -121.92292
Original Source: California Department of Water Resources - OSWCR(Well Numbers); California Department of Water Resources - Well Completion Reports

Map Key	Direction	Distance (mi)	Distance (ft)	Elevation (ft)	DB
69	ENE	0.89	4,714.71	58.28	WATER WELLS

WCR No:	WCR1999-007068	City(OSWCR):	SAN JOSE
City:	SAN JOSE	County(OSWCR):	Santa Clara
County:	Santa Clara	Decimal Lat(OSWCR):	37.3526
Decimal Latitude:	37.3526	Decim Long(OSWCR):	-121.92292
Decimal Longitude:	-121.92292		
Location:	None		
Location(OSWCR):	None		
Original Source:	California Department of Water Resources - OSWCR(Well Numbers); California Department of Water Resources - Well Completion Reports		

Map Key	Direction	Distance (mi)	Distance (ft)	Elevation (ft)	DB
69	ENE	0.89	4,714.71	58.28	WATER WELLS

WCR No:	WCR2001-003781	City(OSWCR):	SAN JOSE
City:	SAN JOSE	County(OSWCR):	Santa Clara
County:	Santa Clara	Decimal Lat(OSWCR):	37.3526
Decimal Latitude:	37.3526	Decim Long(OSWCR):	-121.92292
Decimal Longitude:	-121.92292		
Location:	None		
Location(OSWCR):	None		
Original Source:	California Department of Water Resources - OSWCR(Well Numbers); California Department of Water Resources - Well Completion Reports		

Map Key	Direction	Distance (mi)	Distance (ft)	Elevation (ft)	DB
69	ENE	0.89	4,714.71	58.28	WATER WELLS

WCR No:	WCR2010-007226	City(OSWCR):	SAN JOSE
City:	SAN JOSE	County(OSWCR):	Santa Clara
County:	Santa Clara	Decimal Lat(OSWCR):	37.3526
Decimal Latitude:	37.3526	Decim Long(OSWCR):	-121.92292
Decimal Longitude:	-121.92292		
Location:	1404 AIRPORT BLVD		
Location(OSWCR):	1404 AIRPORT BLVD		
Original Source:	California Department of Water Resources - OSWCR(Well Numbers); California Department of Water Resources - Well Completion Reports		

Map Key	Direction	Distance (mi)	Distance (ft)	Elevation (ft)	DB
69	ENE	0.89	4,714.71	58.28	WATER WELLS

WCR No:	WCR2006-003623	City(OSWCR):	SAN JOSE
City:	SAN JOSE	County(OSWCR):	Santa Clara
County:	Santa Clara	Decimal Lat(OSWCR):	37.3526
Decimal Latitude:	37.3526	Decim Long(OSWCR):	-121.92292
Decimal Longitude:	-121.92292		
Location:	1250 AVIATION AVE		

Location(OSWCR): 1250 AVIATION AVE
Original Source: California Department of Water Resources - OSWCR(Well Numbers); California Department of Water Resources - Well Completion Reports

Map Key	Direction	Distance (mi)	Distance (ft)	Elevation (ft)	DB
69	ENE	0.89	4,714.71	58.28	WATER WELLS

WCR No: WCR2001-003815
City: SAN JOSE
County: Santa Clara
Decimal Latitude: 37.3526
Decimal Longitude: -121.92292
Location: None
Location(OSWCR): None
City(OSWCR): SAN JOSE
County(OSWCR): Santa Clara
Decimal Lat(OSWCR): 37.3526
Decim Long(OSWCR): -121.92292
Original Source: California Department of Water Resources - OSWCR(Well Numbers); California Department of Water Resources - Well Completion Reports

Map Key	Direction	Distance (mi)	Distance (ft)	Elevation (ft)	DB
69	ENE	0.89	4,714.71	58.28	WATER WELLS

WCR No: WCR2000-003259
City: SAN JOSE
County: Santa Clara
Decimal Latitude: 37.3526
Decimal Longitude: -121.92292
Location: None
Location(OSWCR): None
City(OSWCR): SAN JOSE
County(OSWCR): Santa Clara
Decimal Lat(OSWCR): 37.3526
Decim Long(OSWCR): -121.92292
Original Source: California Department of Water Resources - OSWCR(Well Numbers); California Department of Water Resources - Well Completion Reports

Map Key	Direction	Distance (mi)	Distance (ft)	Elevation (ft)	DB
69	ENE	0.89	4,714.71	58.28	WATER WELLS

WCR No: WCR1997-003834
City: SAN JOSE
County: Santa Clara
Decimal Latitude: 37.3526
Decimal Longitude: -121.92292
Location: None
Location(OSWCR): None
City(OSWCR): SAN JOSE
County(OSWCR): Santa Clara
Decimal Lat(OSWCR): 37.3526
Decim Long(OSWCR): -121.92292
Original Source: California Department of Water Resources - OSWCR(Well Numbers); California Department of Water Resources - Well Completion Reports

Map Key	Direction	Distance (mi)	Distance (ft)	Elevation (ft)	DB
69	ENE	0.89	4,714.71	58.28	WATER WELLS

Wells and Additional Sources Detail Report

WCR No:	WCR2007-006077	City(OSWCR):	SAN JOSE
City:	SAN JOSE	County(OSWCR):	Santa Clara
County:	Santa Clara	Decimal Lat(OSWCR):	37.3526
Decimal Latitude:	37.3526	Decim Long(OSWCR):	-121.92292
Decimal Longitude:	-121.92292		
Location:	1173 CAMPBELL AVE		
Location(OSWCR):	1173 CAMPBELL AVE		
Original Source:	California Department of Water Resources - OSWCR(Well Numbers); California Department of Water Resources - Well Completion Reports		

Map Key	Direction	Distance (mi)	Distance (ft)	Elevation (ft)	DB
69	ENE	0.89	4,714.71	58.28	WATER WELLS

WCR No:	WCR1999-003146	City(OSWCR):	SAN JOSE
City:	SAN JOSE	County(OSWCR):	Santa Clara
County:	Santa Clara	Decimal Lat(OSWCR):	37.3526
Decimal Latitude:	37.3526	Decim Long(OSWCR):	-121.92292
Decimal Longitude:	-121.92292		
Location:	None		
Location(OSWCR):	None		
Original Source:	California Department of Water Resources - OSWCR(Well Numbers); California Department of Water Resources - Well Completion Reports		

Map Key	Direction	Distance (mi)	Distance (ft)	Elevation (ft)	DB
69	ENE	0.89	4,714.71	58.28	WATER WELLS

WCR No:	WCR2010-003240	City(OSWCR):	SAN JOSE
City:	SAN JOSE	County(OSWCR):	Santa Clara
County:	Santa Clara	Decimal Lat(OSWCR):	37.3526
Decimal Latitude:	37.3526	Decim Long(OSWCR):	-121.92292
Decimal Longitude:	-121.92292		
Location:	1175 CAMPBELL AVE		
Location(OSWCR):	1175 CAMPBELL AVE		
Original Source:	California Department of Water Resources - OSWCR(Well Numbers); California Department of Water Resources - Well Completion Reports		

Map Key	Direction	Distance (mi)	Distance (ft)	Elevation (ft)	DB
69	ENE	0.89	4,714.71	58.28	WATER WELLS

WCR No:	WCR2000-005049	City(OSWCR):	SAN JOSE
City:	SAN JOSE	County(OSWCR):	Santa Clara
County:	Santa Clara	Decimal Lat(OSWCR):	37.3526
Decimal Latitude:	37.3526	Decim Long(OSWCR):	-121.92292
Decimal Longitude:	-121.92292		
Location:	None		
Location(OSWCR):	None		
Original Source:	California Department of Water Resources - OSWCR(Well Numbers); California Department of Water		

Resources - Well Completion Reports

Map Key	Direction	Distance (mi)	Distance (ft)	Elevation (ft)	DB
69	ENE	0.89	4,714.71	58.28	WATER WELLS

WCR No:	WCR2005-006792	City(OSWCR):	SUNNYVALE
City:	SUNNYVALE	County(OSWCR):	Santa Clara
County:	Santa Clara	Decimal Lat(OSWCR):	37.3526
Decimal Latitude:	37.3526	Decim Long(OSWCR):	-121.92292
Decimal Longitude:	-121.92292		
Location:	915 EL CAMINO REAL		
Location(OSWCR):	915 EL CAMINO REAL		
Original Source:	California Department of Water Resources - OSWCR(Well Numbers); California Department of Water Resources - Well Completion Reports		

Map Key	Direction	Distance (mi)	Distance (ft)	Elevation (ft)	DB
69	ENE	0.89	4,714.71	58.28	WATER WELLS

WCR No:	WCR2000-002972	City(OSWCR):	SAN JOSE
City:	SAN JOSE	County(OSWCR):	Santa Clara
County:	Santa Clara	Decimal Lat(OSWCR):	37.3526
Decimal Latitude:	37.3526	Decim Long(OSWCR):	-121.92292
Decimal Longitude:	-121.92292		
Location:	None		
Location(OSWCR):	None		
Original Source:	California Department of Water Resources - OSWCR(Well Numbers); California Department of Water Resources - Well Completion Reports		

Map Key	Direction	Distance (mi)	Distance (ft)	Elevation (ft)	DB
69	ENE	0.89	4,714.71	58.28	WATER WELLS

WCR No:	WCR2001-007346	City(OSWCR):	SAN JOSE
City:	SAN JOSE	County(OSWCR):	Santa Clara
County:	Santa Clara	Decimal Lat(OSWCR):	37.3526
Decimal Latitude:	37.3526	Decim Long(OSWCR):	-121.92292
Decimal Longitude:	-121.92292		
Location:	None		
Location(OSWCR):	None		
Original Source:	California Department of Water Resources - OSWCR(Well Numbers); California Department of Water Resources - Well Completion Reports		

Map Key	Direction	Distance (mi)	Distance (ft)	Elevation (ft)	DB
69	ENE	0.89	4,714.71	58.28	WATER WELLS

WCR No:	WCR2002-006448	City(OSWCR):	SAN JOSE
City:	SAN JOSE	County(OSWCR):	Santa Clara

Wells and Additional Sources Detail Report

County:	Santa Clara	Decimal Lat(OSWCR):	37.3526
Decimal Latitude:	37.3526	Decim Long(OSWCR):	-121.92292
Decimal Longitude:	-121.92292		
Location:	None		
Location(OSWCR):	None		
Original Source:	California Department of Water Resources - OSWCR(Well Numbers); California Department of Water Resources - Well Completion Reports		

Map Key	Direction	Distance (mi)	Distance (ft)	Elevation (ft)	DB
69	ENE	0.89	4,714.71	58.28	WATER WELLS

WCR No:	WCR2001-005990	City(OSWCR):	SAN JOSE
City:	SAN JOSE	County(OSWCR):	Santa Clara
County:	Santa Clara	Decimal Lat(OSWCR):	37.3526
Decimal Latitude:	37.3526	Decim Long(OSWCR):	-121.92292
Decimal Longitude:	-121.92292		
Location:	None		
Location(OSWCR):	None		
Original Source:	California Department of Water Resources - OSWCR(Well Numbers); California Department of Water Resources - Well Completion Reports		

Map Key	Direction	Distance (mi)	Distance (ft)	Elevation (ft)	DB
69	ENE	0.89	4,714.71	58.28	WATER WELLS

WCR No:	WCR2000-005570	City(OSWCR):	SAN JOSE
City:	SAN JOSE	County(OSWCR):	Santa Clara
County:	Santa Clara	Decimal Lat(OSWCR):	37.3526
Decimal Latitude:	37.3526	Decim Long(OSWCR):	-121.92292
Decimal Longitude:	-121.92292		
Location:	None		
Location(OSWCR):	None		
Original Source:	California Department of Water Resources - OSWCR(Well Numbers); California Department of Water Resources - Well Completion Reports		

Map Key	Direction	Distance (mi)	Distance (ft)	Elevation (ft)	DB
69	ENE	0.89	4,714.71	58.28	WATER WELLS

WCR No:	WCR2006-005510	City(OSWCR):	SAN JOSE
City:	SAN JOSE	County(OSWCR):	Santa Clara
County:	Santa Clara	Decimal Lat(OSWCR):	37.3526
Decimal Latitude:	37.3526	Decim Long(OSWCR):	-121.92292
Decimal Longitude:	-121.92292		
Location:	1125 COLEMAN AVE		
Location(OSWCR):	1125 COLEMAN AVE		
Original Source:	California Department of Water Resources - OSWCR(Well Numbers); California Department of Water Resources - Well Completion Reports		

Wells and Additional Sources Detail Report

Map Key	Direction	Distance (mi)	Distance (ft)	Elevation (ft)	DB
69	ENE	0.89	4,714.71	58.28	WATER WELLS

WCR No:	WCR0102727	City(OSWCR):	None
City:	None	County(OSWCR):	Santa Clara
County:	Santa Clara	Decimal Lat(OSWCR):	37.3526
Decimal Latitude:	37.3526	Decim Long(OSWCR):	-121.92292
Decimal Longitude:	-121.92292		
Location:	None		
Location(OSWCR):	None		
Original Source:	California Department of Water Resources - OSWCR(Well Numbers); California Department of Water Resources - Well Completion Reports		

Map Key	Direction	Distance (mi)	Distance (ft)	Elevation (ft)	DB
69	ENE	0.89	4,714.71	58.28	WATER WELLS

WCR No:	WCR2006-005955	City(OSWCR):	SAN JOSE
City:	SAN JOSE	County(OSWCR):	Santa Clara
County:	Santa Clara	Decimal Lat(OSWCR):	37.3526
Decimal Latitude:	37.3526	Decim Long(OSWCR):	-121.92292
Decimal Longitude:	-121.92292		
Location:	1125 COLEMAN AVE		
Location(OSWCR):	1125 COLEMAN AVE		
Original Source:	California Department of Water Resources - OSWCR(Well Numbers); California Department of Water Resources - Well Completion Reports		

Map Key	Direction	Distance (mi)	Distance (ft)	Elevation (ft)	DB
69	ENE	0.89	4,714.71	58.28	WATER WELLS

WCR No:	WCR0043523	City(OSWCR):	None
City:	None	County(OSWCR):	Santa Clara
County:	Santa Clara	Decimal Lat(OSWCR):	37.3526
Decimal Latitude:	37.3526	Decim Long(OSWCR):	-121.92292
Decimal Longitude:	-121.92292		
Location:	None		
Location(OSWCR):	None		
Original Source:	California Department of Water Resources - OSWCR(Well Numbers); California Department of Water Resources - Well Completion Reports		

Map Key	Direction	Distance (mi)	Distance (ft)	Elevation (ft)	DB
69	ENE	0.89	4,714.71	58.28	WATER WELLS

WCR No:	WCR2006-005475	City(OSWCR):	SAN JOSE
City:	SAN JOSE	County(OSWCR):	Santa Clara
County:	Santa Clara	Decimal Lat(OSWCR):	37.3526
Decimal Latitude:	37.3526	Decim Long(OSWCR):	-121.92292

Decimal Longitude: -121.92292
Location: 1125 COLEMAN AVE
Location(OSWCR): 1125 COLEMAN AVE
Original Source: California Department of Water Resources - OSWCR(Well Numbers); California Department of Water Resources - Well Completion Reports

Map Key	Direction	Distance (mi)	Distance (ft)	Elevation (ft)	DB
69	ENE	0.89	4,714.71	58.28	WATER WELLS

WCR No: WCR2006-006811
City: SAN JOSE
County: Santa Clara
Decimal Latitude: 37.3526
Decimal Longitude: -121.92292
Location: 1125 COLEMAN AVE
Location(OSWCR): 1125 COLEMAN AVE
City(OSWCR): SAN JOSE
County(OSWCR): Santa Clara
Decimal Lat(OSWCR): 37.3526
Decim Long(OSWCR): -121.92292
Original Source: California Department of Water Resources - OSWCR(Well Numbers); California Department of Water Resources - Well Completion Reports

Map Key	Direction	Distance (mi)	Distance (ft)	Elevation (ft)	DB
69	ENE	0.89	4,714.71	58.28	WATER WELLS

WCR No: WCR0057668
City: None
County: Santa Clara
Decimal Latitude: 37.3526
Decimal Longitude: -121.92292
Location: None
Location(OSWCR): None
City(OSWCR): None
County(OSWCR): Santa Clara
Decimal Lat(OSWCR): 37.3526
Decim Long(OSWCR): -121.92292
Original Source: California Department of Water Resources - OSWCR(Well Numbers); California Department of Water Resources - Well Completion Reports

Map Key	Direction	Distance (mi)	Distance (ft)	Elevation (ft)	DB
69	ENE	0.89	4,714.71	58.28	WATER WELLS

WCR No: WCR0031689
City: None
County: Santa Clara
Decimal Latitude: 37.3526
Decimal Longitude: -121.92292
Location: None
Location(OSWCR): None
City(OSWCR): None
County(OSWCR): Santa Clara
Decimal Lat(OSWCR): 37.3526
Decim Long(OSWCR): -121.92292
Original Source: California Department of Water Resources - OSWCR(Well Numbers); California Department of Water Resources - Well Completion Reports

Map Key	Direction	Distance (mi)	Distance (ft)	Elevation (ft)	DB
69	ENE	0.89	4,714.71	58.28	WATER WELLS

WCR No:	WCR0174515	City(OSWCR):	None
City:	None	County(OSWCR):	Santa Clara
County:	Santa Clara	Decimal Lat(OSWCR):	37.3526
Decimal Latitude:	37.3526	Decim Long(OSWCR):	-121.92292
Decimal Longitude:	-121.92292		
Location:	None		
Location(OSWCR):	None		
Original Source:	California Department of Water Resources - OSWCR(Well Numbers); California Department of Water Resources - Well Completion Reports		

Map Key	Direction	Distance (mi)	Distance (ft)	Elevation (ft)	DB
69	ENE	0.89	4,714.71	58.28	WATER WELLS

WCR No:	WCR2001-007004	City(OSWCR):	SAN JOSE
City:	SAN JOSE	County(OSWCR):	Santa Clara
County:	Santa Clara	Decimal Lat(OSWCR):	37.3526
Decimal Latitude:	37.3526	Decim Long(OSWCR):	-121.92292
Decimal Longitude:	-121.92292		
Location:	None		
Location(OSWCR):	None		
Original Source:	California Department of Water Resources - OSWCR(Well Numbers); California Department of Water Resources - Well Completion Reports		

Map Key	Direction	Distance (mi)	Distance (ft)	Elevation (ft)	DB
69	ENE	0.89	4,714.71	58.28	WATER WELLS

WCR No:	WCR2000-002974	City(OSWCR):	SAN JOSE
City:	SAN JOSE	County(OSWCR):	Santa Clara
County:	Santa Clara	Decimal Lat(OSWCR):	37.3526
Decimal Latitude:	37.3526	Decim Long(OSWCR):	-121.92292
Decimal Longitude:	-121.92292		
Location:	None		
Location(OSWCR):	None		
Original Source:	California Department of Water Resources - OSWCR(Well Numbers); California Department of Water Resources - Well Completion Reports		

Map Key	Direction	Distance (mi)	Distance (ft)	Elevation (ft)	DB
69	ENE	0.89	4,714.71	58.28	WATER WELLS

WCR No:	WCR1987-006866	City(OSWCR):	SAN JOSE
City:	SAN JOSE	County(OSWCR):	Santa Clara
County:	Santa Clara	Decimal Lat(OSWCR):	37.3526
Decimal Latitude:	37.3526	Decim Long(OSWCR):	-121.92292
Decimal Longitude:	-121.92292		
Location:	None		

Location(OSWCR): None
Original Source: California Department of Water Resources - OSWCR(Well Numbers); California Department of Water Resources - Well Completion Reports

Map Key	Direction	Distance (mi)	Distance (ft)	Elevation (ft)	DB
69	ENE	0.89	4,714.71	58.28	WATER WELLS

WCR No: WCR0048848
City: None
County: Santa Clara
Decimal Latitude: 37.3526
Decimal Longitude: -121.92292
Location: None
Location(OSWCR): None
City(OSWCR): None
County(OSWCR): Santa Clara
Decimal Lat(OSWCR): 37.3526
Decim Long(OSWCR): -121.92292
Original Source: California Department of Water Resources - OSWCR(Well Numbers); California Department of Water Resources - Well Completion Reports

Map Key	Direction	Distance (mi)	Distance (ft)	Elevation (ft)	DB
69	ENE	0.89	4,714.71	58.28	WATER WELLS

WCR No: WCR0071767
City: None
County: Santa Clara
Decimal Latitude: 37.3526
Decimal Longitude: -121.92292
Location: None
Location(OSWCR): None
City(OSWCR): None
County(OSWCR): Santa Clara
Decimal Lat(OSWCR): 37.3526
Decim Long(OSWCR): -121.92292
Original Source: California Department of Water Resources - OSWCR(Well Numbers); California Department of Water Resources - Well Completion Reports

Map Key	Direction	Distance (mi)	Distance (ft)	Elevation (ft)	DB
69	ENE	0.89	4,714.71	58.28	WATER WELLS

WCR No: WCR0071724
City: None
County: Santa Clara
Decimal Latitude: 37.3526
Decimal Longitude: -121.92292
Location: None
Location(OSWCR): None
City(OSWCR): None
County(OSWCR): Santa Clara
Decimal Lat(OSWCR): 37.3526
Decim Long(OSWCR): -121.92292
Original Source: California Department of Water Resources - OSWCR(Well Numbers); California Department of Water Resources - Well Completion Reports

Map Key	Direction	Distance (mi)	Distance (ft)	Elevation (ft)	DB
69	ENE	0.89	4,714.71	58.28	WATER WELLS

WCR No:	WCR0257642	City(OSWCR):	None
City:	None	County(OSWCR):	Santa Clara
County:	Santa Clara	Decimal Lat(OSWCR):	37.3526
Decimal Latitude:	37.3526	Decim Long(OSWCR):	-121.92292
Decimal Longitude:	-121.92292		
Location:	None		
Location(OSWCR):	None		
Original Source:	California Department of Water Resources - OSWCR(Well Numbers); California Department of Water Resources - Well Completion Reports		

Map Key	Direction	Distance (mi)	Distance (ft)	Elevation (ft)	DB
69	ENE	0.89	4,714.71	58.28	WATER WELLS

WCR No:	WCR0124600	City(OSWCR):	None
City:	None	County(OSWCR):	Santa Clara
County:	Santa Clara	Decimal Lat(OSWCR):	37.3526
Decimal Latitude:	37.3526	Decim Long(OSWCR):	-121.92292
Decimal Longitude:	-121.92292		
Location:	None		
Location(OSWCR):	None		
Original Source:	California Department of Water Resources - OSWCR(Well Numbers); California Department of Water Resources - Well Completion Reports		

Map Key	Direction	Distance (mi)	Distance (ft)	Elevation (ft)	DB
69	ENE	0.89	4,714.71	58.28	WATER WELLS

WCR No:	WCR1989-010835	City(OSWCR):	SAN JOSE
City:	SAN JOSE	County(OSWCR):	Santa Clara
County:	Santa Clara	Decimal Lat(OSWCR):	37.3526
Decimal Latitude:	37.3526	Decim Long(OSWCR):	-121.92292
Decimal Longitude:	-121.92292		
Location:	None		
Location(OSWCR):	None		
Original Source:	California Department of Water Resources - OSWCR(Well Numbers); California Department of Water Resources - Well Completion Reports		

Map Key	Direction	Distance (mi)	Distance (ft)	Elevation (ft)	DB
69	ENE	0.89	4,714.71	58.28	WATER WELLS

WCR No:	WCR0224679	City(OSWCR):	None
City:	None	County(OSWCR):	Santa Clara
County:	Santa Clara	Decimal Lat(OSWCR):	37.3526
Decimal Latitude:	37.3526	Decim Long(OSWCR):	-121.92292
Decimal Longitude:	-121.92292		
Location:	None		
Location(OSWCR):	None		
Original Source:	California Department of Water Resources - OSWCR(Well Numbers); California Department of Water		

Resources - Well Completion Reports

Map Key	Direction	Distance (mi)	Distance (ft)	Elevation (ft)	DB
69	ENE	0.89	4,714.71	58.28	WATER WELLS

WCR No:	WCR0007397	City(OSWCR):	None
City:	None	County(OSWCR):	Santa Clara
County:	Santa Clara	Decimal Lat(OSWCR):	37.3526
Decimal Latitude:	37.3526	Decim Long(OSWCR):	-121.92292
Decimal Longitude:	-121.92292		
Location:	None		
Location(OSWCR):	None		
Original Source:	California Department of Water Resources - OSWCR(Well Numbers); California Department of Water Resources - Well Completion Reports		

Map Key	Direction	Distance (mi)	Distance (ft)	Elevation (ft)	DB
69	ENE	0.89	4,714.71	58.28	WATER WELLS

WCR No:	WCR2001-003817	City(OSWCR):	SAN JOSE
City:	SAN JOSE	County(OSWCR):	Santa Clara
County:	Santa Clara	Decimal Lat(OSWCR):	37.3526
Decimal Latitude:	37.3526	Decim Long(OSWCR):	-121.92292
Decimal Longitude:	-121.92292		
Location:	None		
Location(OSWCR):	None		
Original Source:	California Department of Water Resources - OSWCR(Well Numbers); California Department of Water Resources - Well Completion Reports		

Map Key	Direction	Distance (mi)	Distance (ft)	Elevation (ft)	DB
69	ENE	0.89	4,714.71	58.28	WATER WELLS

WCR No:	WCR2006-005512	City(OSWCR):	SAN JSOE
City:	SAN JSOE	County(OSWCR):	Santa Clara
County:	Santa Clara	Decimal Lat(OSWCR):	37.3526
Decimal Latitude:	37.3526	Decim Long(OSWCR):	-121.92292
Decimal Longitude:	-121.92292		
Location:	1125 COLEMAN AVE		
Location(OSWCR):	1125 COLEMAN AVE		
Original Source:	California Department of Water Resources - OSWCR(Well Numbers); California Department of Water Resources - Well Completion Reports		

Map Key	Direction	Distance (mi)	Distance (ft)	Elevation (ft)	DB
69	ENE	0.89	4,714.71	58.28	WATER WELLS

WCR No:	WCR2008-004507	City(OSWCR):	SAN JOSE
City:	SAN JOSE	County(OSWCR):	Santa Clara

County:	Santa Clara	Decimal Lat(OSWCR):	37.3526
Decimal Latitude:	37.3526	Decim Long(OSWCR):	-121.92292
Decimal Longitude:	-121.92292		
Location:	1173 CAMPBELL AVE		
Location(OSWCR):	1173 CAMPBELL AVE		
Original Source:	California Department of Water Resources - OSWCR(Well Numbers); California Department of Water Resources - Well Completion Reports		

Map Key	Direction	Distance (mi)	Distance (ft)	Elevation (ft)	DB
69	ENE	0.89	4,714.71	58.28	WATER WELLS

WCR No:	WCR1999-005535	City(OSWCR):	SAN JOSE
City:	SAN JOSE	County(OSWCR):	Santa Clara
County:	Santa Clara	Decimal Lat(OSWCR):	37.3526
Decimal Latitude:	37.3526	Decim Long(OSWCR):	-121.92292
Decimal Longitude:	-121.92292		
Location:	None		
Location(OSWCR):	None		
Original Source:	California Department of Water Resources - OSWCR(Well Numbers); California Department of Water Resources - Well Completion Reports		

Map Key	Direction	Distance (mi)	Distance (ft)	Elevation (ft)	DB
69	ENE	0.89	4,714.71	58.28	WATER WELLS

WCR No:	WCR2001-003699	City(OSWCR):	SAN JOSE
City:	SAN JOSE	County(OSWCR):	Santa Clara
County:	Santa Clara	Decimal Lat(OSWCR):	37.3526
Decimal Latitude:	37.3526	Decim Long(OSWCR):	-121.92292
Decimal Longitude:	-121.92292		
Location:	None		
Location(OSWCR):	None		
Original Source:	California Department of Water Resources - OSWCR(Well Numbers); California Department of Water Resources - Well Completion Reports		

Map Key	Direction	Distance (mi)	Distance (ft)	Elevation (ft)	DB
69	ENE	0.89	4,714.71	58.28	WATER WELLS

WCR No:	WCR2010-001778	City(OSWCR):	SAN JOSE
City:	SAN JOSE	County(OSWCR):	Santa Clara
County:	Santa Clara	Decimal Lat(OSWCR):	37.3526
Decimal Latitude:	37.3526	Decim Long(OSWCR):	-121.92292
Decimal Longitude:	-121.92292		
Location:	1175 CAMPBELL AVE		
Location(OSWCR):	1175 CAMPBELL AVE		
Original Source:	California Department of Water Resources - OSWCR(Well Numbers); California Department of Water Resources - Well Completion Reports		

Wells and Additional Sources Detail Report

Map Key	Direction	Distance (mi)	Distance (ft)	Elevation (ft)	DB
69	ENE	0.89	4,714.71	58.28	WATER WELLS

WCR No:	WCR2006-004041	City(OSWCR):	SAN JOSE
City:	SAN JOSE	County(OSWCR):	Santa Clara
County:	Santa Clara	Decimal Lat(OSWCR):	37.3526
Decimal Latitude:	37.3526	Decim Long(OSWCR):	-121.92292
Decimal Longitude:	-121.92292		
Location:	1125 COLEMAN AVE		
Location(OSWCR):	1125 COLEMAN AVE		
Original Source:	California Department of Water Resources - OSWCR(Well Numbers); California Department of Water Resources - Well Completion Reports		

Map Key	Direction	Distance (mi)	Distance (ft)	Elevation (ft)	DB
69	ENE	0.89	4,714.71	58.28	WATER WELLS

WCR No:	WCR2006-005728	City(OSWCR):	SAN JOSE
City:	SAN JOSE	County(OSWCR):	Santa Clara
County:	Santa Clara	Decimal Lat(OSWCR):	37.3526
Decimal Latitude:	37.3526	Decim Long(OSWCR):	-121.92292
Decimal Longitude:	-121.92292		
Location:	1125 COLEMAN AVE		
Location(OSWCR):	1125 COLEMAN AVE		
Original Source:	California Department of Water Resources - OSWCR(Well Numbers); California Department of Water Resources - Well Completion Reports		

Map Key	Direction	Distance (mi)	Distance (ft)	Elevation (ft)	DB
69	ENE	0.89	4,714.71	58.28	WATER WELLS

WCR No:	WCR2001-006974	City(OSWCR):	SAN JOSE
City:	SAN JOSE	County(OSWCR):	Santa Clara
County:	Santa Clara	Decimal Lat(OSWCR):	37.3526
Decimal Latitude:	37.3526	Decim Long(OSWCR):	-121.92292
Decimal Longitude:	-121.92292		
Location:	None		
Location(OSWCR):	None		
Original Source:	California Department of Water Resources - OSWCR(Well Numbers); California Department of Water Resources - Well Completion Reports		

Map Key	Direction	Distance (mi)	Distance (ft)	Elevation (ft)	DB
69	ENE	0.89	4,714.71	58.28	WATER WELLS

WCR No:	WCR2001-004483	City(OSWCR):	SAN JOSE
City:	SAN JOSE	County(OSWCR):	Santa Clara
County:	Santa Clara	Decimal Lat(OSWCR):	37.3526
Decimal Latitude:	37.3526	Decim Long(OSWCR):	-121.92292

Decimal Longitude: -121.92292
Location: None
Location(OSWCR): None
Original Source: California Department of Water Resources - OSWCR(Well Numbers); California Department of Water Resources - Well Completion Reports

Map Key	Direction	Distance (mi)	Distance (ft)	Elevation (ft)	DB
69	ENE	0.89	4,714.71	58.28	WATER WELLS

WCR No: WCR2006-004775
City: SAN JOSE
County: Santa Clara
Decimal Latitude: 37.3526
Decimal Longitude: -121.92292
Location: 1125 COLEMAN AV
Location(OSWCR): 1125 COLEMAN AV
City(OSWCR): SAN JOSE
County(OSWCR): Santa Clara
Decimal Lat(OSWCR): 37.3526
Decim Long(OSWCR): -121.92292
Original Source: California Department of Water Resources - OSWCR(Well Numbers); California Department of Water Resources - Well Completion Reports

Map Key	Direction	Distance (mi)	Distance (ft)	Elevation (ft)	DB
69	ENE	0.89	4,714.71	58.28	WATER WELLS

WCR No: WCR2007-006054
City: SAN JOSE
County: Santa Clara
Decimal Latitude: 37.3526
Decimal Longitude: -121.92292
Location: NEWHAL YARD
Location(OSWCR): NEWHAL YARD
City(OSWCR): SAN JOSE
County(OSWCR): Santa Clara
Decimal Lat(OSWCR): 37.3526
Decim Long(OSWCR): -121.92292
Original Source: California Department of Water Resources - OSWCR(Well Numbers); California Department of Water Resources - Well Completion Reports

Map Key	Direction	Distance (mi)	Distance (ft)	Elevation (ft)	DB
69	ENE	0.89	4,714.71	58.28	WATER WELLS

WCR No: WCR1991-007810
City: SAN JOSE
County: Santa Clara
Decimal Latitude: 37.3526
Decimal Longitude: -121.92292
Location: None
Location(OSWCR): None
City(OSWCR): SAN JOSE
County(OSWCR): Santa Clara
Decimal Lat(OSWCR): 37.3526
Decim Long(OSWCR): -121.92292
Original Source: California Department of Water Resources - OSWCR(Well Numbers); California Department of Water Resources - Well Completion Reports

Map Key	Direction	Distance (mi)	Distance (ft)	Elevation (ft)	DB
69	ENE	0.89	4,714.71	58.28	WATER WELLS

WCR No:	WCR2000-005569	City(OSWCR):	SAN JOSE
City:	SAN JOSE	County(OSWCR):	Santa Clara
County:	Santa Clara	Decimal Lat(OSWCR):	37.3526
Decimal Latitude:	37.3526	Decim Long(OSWCR):	-121.92292
Decimal Longitude:	-121.92292		
Location:	None		
Location(OSWCR):	None		
Original Source:	California Department of Water Resources - OSWCR(Well Numbers); California Department of Water Resources - Well Completion Reports		

Map Key	Direction	Distance (mi)	Distance (ft)	Elevation (ft)	DB
69	ENE	0.89	4,714.71	58.28	WATER WELLS

WCR No:	WCR1987-001471	City(OSWCR):	SAN JOSE
City:	SAN JOSE	County(OSWCR):	Santa Clara
County:	Santa Clara	Decimal Lat(OSWCR):	37.3526
Decimal Latitude:	37.3526	Decim Long(OSWCR):	-121.92292
Decimal Longitude:	-121.92292		
Location:	None		
Location(OSWCR):	None		
Original Source:	California Department of Water Resources - OSWCR(Well Numbers); California Department of Water Resources - Well Completion Reports		

Map Key	Direction	Distance (mi)	Distance (ft)	Elevation (ft)	DB
69	ENE	0.89	4,714.71	58.28	WATER WELLS

WCR No:	WCR1999-002452	City(OSWCR):	SAN JOSE
City:	SAN JOSE	County(OSWCR):	Santa Clara
County:	Santa Clara	Decimal Lat(OSWCR):	37.3526
Decimal Latitude:	37.3526	Decim Long(OSWCR):	-121.92292
Decimal Longitude:	-121.92292		
Location:	None		
Location(OSWCR):	None		
Original Source:	California Department of Water Resources - OSWCR(Well Numbers); California Department of Water Resources - Well Completion Reports		

Map Key	Direction	Distance (mi)	Distance (ft)	Elevation (ft)	DB
69	ENE	0.89	4,714.71	58.28	WATER WELLS

WCR No:	WCR2010-004617	City(OSWCR):	SAN JOSE
City:	SAN JOSE	County(OSWCR):	Santa Clara
County:	Santa Clara	Decimal Lat(OSWCR):	37.3526
Decimal Latitude:	37.3526	Decim Long(OSWCR):	-121.92292
Decimal Longitude:	-121.92292		
Location:	1401 AIRPORT BLVD		

Location(OSWCR): 1401 AIRPORT BLVD
Original Source: California Department of Water Resources - OSWCR(Well Numbers); California Department of Water Resources - Well Completion Reports

Map Key	Direction	Distance (mi)	Distance (ft)	Elevation (ft)	DB
69	ENE	0.89	4,714.71	58.28	WATER WELLS

WCR No: WCR2006-005485
City: SAN JOSE
County: Santa Clara
Decimal Latitude: 37.3526
Decimal Longitude: -121.92292
Location: 1125 COLEMAN AVE
Location(OSWCR): 1125 COLEMAN AVE
City(OSWCR): SAN JOSE
County(OSWCR): Santa Clara
Decimal Lat(OSWCR): 37.3526
Decim Long(OSWCR): -121.92292
Original Source: California Department of Water Resources - OSWCR(Well Numbers); California Department of Water Resources - Well Completion Reports

Map Key	Direction	Distance (mi)	Distance (ft)	Elevation (ft)	DB
69	ENE	0.89	4,714.71	58.28	WATER WELLS

WCR No: WCR2004-000149
City: SAN JOSE
County: Santa Clara
Decimal Latitude: 37.3526
Decimal Longitude: -121.92292
Location: 1128 COLEMAN AVE (AIRPORT)
Location(OSWCR): 1128 COLEMAN AVE (AIRPORT)
City(OSWCR): SAN JOSE
County(OSWCR): Santa Clara
Decimal Lat(OSWCR): 37.3526
Decim Long(OSWCR): -121.92292
Original Source: California Department of Water Resources - OSWCR(Well Numbers); California Department of Water Resources - Well Completion Reports

Map Key	Direction	Distance (mi)	Distance (ft)	Elevation (ft)	DB
69	ENE	0.89	4,714.71	58.28	WATER WELLS

WCR No: WCR2006-005951
City: SAN JOSE
County: Santa Clara
Decimal Latitude: 37.3526
Decimal Longitude: -121.92292
Location: 1125 COLEMAN AVE
Location(OSWCR): 1125 COLEMAN AVE
City(OSWCR): SAN JOSE
County(OSWCR): Santa Clara
Decimal Lat(OSWCR): 37.3526
Decim Long(OSWCR): -121.92292
Original Source: California Department of Water Resources - OSWCR(Well Numbers); California Department of Water Resources - Well Completion Reports

Map Key	Direction	Distance (mi)	Distance (ft)	Elevation (ft)	DB
69	ENE	0.89	4,714.71	58.28	WATER WELLS

Wells and Additional Sources Detail Report

WCR No:	WCR2006-005508	City(OSWCR):	SAN JOSE
City:	SAN JOSE	County(OSWCR):	Santa Clara
County:	Santa Clara	Decimal Lat(OSWCR):	37.3526
Decimal Latitude:	37.3526	Decim Long(OSWCR):	-121.92292
Decimal Longitude:	-121.92292		
Location:	1125 COL;EMAN AVE		
Location(OSWCR):	1125 COL;EMAN AVE		
Original Source:	California Department of Water Resources - OSWCR(Well Numbers); California Department of Water Resources - Well Completion Reports		

Map Key	Direction	Distance (mi)	Distance (ft)	Elevation (ft)	DB
69	ENE	0.89	4,714.71	58.28	WATER WELLS

WCR No:	WCR1988-003999	City(OSWCR):	SANTA CLARA
City:	SANTA CLARA	County(OSWCR):	Santa Clara
County:	Santa Clara	Decimal Lat(OSWCR):	37.3526
Decimal Latitude:	37.3526	Decim Long(OSWCR):	-121.92292
Decimal Longitude:	-121.92292		
Location:	None		
Location(OSWCR):	None		
Original Source:	California Department of Water Resources - OSWCR(Well Numbers); California Department of Water Resources - Well Completion Reports		

Map Key	Direction	Distance (mi)	Distance (ft)	Elevation (ft)	DB
69	ENE	0.89	4,714.71	58.28	WATER WELLS

WCR No:	WCR1995-003281	City(OSWCR):	SAN JOSE
City:	SAN JOSE	County(OSWCR):	Santa Clara
County:	Santa Clara	Decimal Lat(OSWCR):	37.3526
Decimal Latitude:	37.3526	Decim Long(OSWCR):	-121.92292
Decimal Longitude:	-121.92292		
Location:	None		
Location(OSWCR):	None		
Original Source:	California Department of Water Resources - OSWCR(Well Numbers); California Department of Water Resources - Well Completion Reports		

Map Key	Direction	Distance (mi)	Distance (ft)	Elevation (ft)	DB
69	ENE	0.89	4,714.71	58.28	WATER WELLS

WCR No:	WCR2001-007326	City(OSWCR):	SAN JOSE
City:	SAN JOSE	County(OSWCR):	Santa Clara
County:	Santa Clara	Decimal Lat(OSWCR):	37.3526
Decimal Latitude:	37.3526	Decim Long(OSWCR):	-121.92292
Decimal Longitude:	-121.92292		
Location:	None		
Location(OSWCR):	None		
Original Source:	California Department of Water Resources - OSWCR(Well Numbers); California Department of Water		

Resources - Well Completion Reports

Map Key	Direction	Distance (mi)	Distance (ft)	Elevation (ft)	DB
69	ENE	0.89	4,714.71	58.28	WATER WELLS

WCR No:	WCR1990-010153	City(OSWCR):	SAN JOSE
City:	SAN JOSE	County(OSWCR):	Santa Clara
County:	Santa Clara	Decimal Lat(OSWCR):	37.3526
Decimal Latitude:	37.3526	Decim Long(OSWCR):	-121.92292
Decimal Longitude:	-121.92292		
Location:	None		
Location(OSWCR):	None		
Original Source:	California Department of Water Resources - OSWCR(Well Numbers); California Department of Water Resources - Well Completion Reports		

Map Key	Direction	Distance (mi)	Distance (ft)	Elevation (ft)	DB
69	ENE	0.89	4,714.71	58.28	WATER WELLS

WCR No:	WCR2004-000148	City(OSWCR):	SAN JOSE
City:	SAN JOSE	County(OSWCR):	Santa Clara
County:	Santa Clara	Decimal Lat(OSWCR):	37.3526
Decimal Latitude:	37.3526	Decim Long(OSWCR):	-121.92292
Decimal Longitude:	-121.92292		
Location:	1128 COLEMAN AVE (AIRPORT)		
Location(OSWCR):	1128 COLEMAN AVE (AIRPORT)		
Original Source:	California Department of Water Resources - OSWCR(Well Numbers); California Department of Water Resources - Well Completion Reports		

Map Key	Direction	Distance (mi)	Distance (ft)	Elevation (ft)	DB
69	ENE	0.89	4,714.71	58.28	WATER WELLS

WCR No:	WCR1996-000507	City(OSWCR):	SAN JOSE
City:	SAN JOSE	County(OSWCR):	Santa Clara
County:	Santa Clara	Decimal Lat(OSWCR):	37.3526
Decimal Latitude:	37.3526	Decim Long(OSWCR):	-121.92292
Decimal Longitude:	-121.92292		
Location:	1108 COLEMAN AVE		
Location(OSWCR):	1108 COLEMAN AVE		
Original Source:	California Department of Water Resources - OSWCR(Well Numbers); California Department of Water Resources - Well Completion Reports		

Map Key	Direction	Distance (mi)	Distance (ft)	Elevation (ft)	DB
69	ENE	0.89	4,714.71	58.28	WATER WELLS

WCR No:	WCR2001-004486	City(OSWCR):	SAN JOSE
City:	SAN JOSE	County(OSWCR):	Santa Clara

County:	Santa Clara	Decimal Lat(OSWCR):	37.3526
Decimal Latitude:	37.3526	Decim Long(OSWCR):	-121.92292
Decimal Longitude:	-121.92292		
Location:	None		
Location(OSWCR):	None		
Original Source:	California Department of Water Resources - OSWCR(Well Numbers); California Department of Water Resources - Well Completion Reports		

Map Key	Direction	Distance (mi)	Distance (ft)	Elevation (ft)	DB
69	ENE	0.89	4,714.71	58.28	WATER WELLS

WCR No:	WCR1997-002918	City(OSWCR):	SAN JOSE
City:	SAN JOSE	County(OSWCR):	Santa Clara
County:	Santa Clara	Decimal Lat(OSWCR):	37.3526
Decimal Latitude:	37.3526	Decim Long(OSWCR):	-121.92292
Decimal Longitude:	-121.92292		
Location:	None		
Location(OSWCR):	None		
Original Source:	California Department of Water Resources - OSWCR(Well Numbers); California Department of Water Resources - Well Completion Reports		

Map Key	Direction	Distance (mi)	Distance (ft)	Elevation (ft)	DB
69	ENE	0.89	4,714.71	58.28	WATER WELLS

WCR No:	WCR2006-003628	City(OSWCR):	SAN JOSE
City:	SAN JOSE	County(OSWCR):	Santa Clara
County:	Santa Clara	Decimal Lat(OSWCR):	37.3526
Decimal Latitude:	37.3526	Decim Long(OSWCR):	-121.92292
Decimal Longitude:	-121.92292		
Location:	1250 AVIATION AVE		
Location(OSWCR):	1250 AVIATION AVE		
Original Source:	California Department of Water Resources - OSWCR(Well Numbers); California Department of Water Resources - Well Completion Reports		

Map Key	Direction	Distance (mi)	Distance (ft)	Elevation (ft)	DB
69	ENE	0.89	4,714.71	58.28	WATER WELLS

WCR No:	WCR2002-001482	City(OSWCR):	SAN JOSE
City:	SAN JOSE	County(OSWCR):	Santa Clara
County:	Santa Clara	Decimal Lat(OSWCR):	37.3526
Decimal Latitude:	37.3526	Decim Long(OSWCR):	-121.92292
Decimal Longitude:	-121.92292		
Location:	None		
Location(OSWCR):	None		
Original Source:	California Department of Water Resources - OSWCR(Well Numbers); California Department of Water Resources - Well Completion Reports		

Wells and Additional Sources Detail Report

Map Key	Direction	Distance (mi)	Distance (ft)	Elevation (ft)	DB
69	ENE	0.89	4,714.71	58.28	WATER WELLS

WCR No:	WCR0143267	City(OSWCR):	None
City:	None	County(OSWCR):	Santa Clara
County:	Santa Clara	Decimal Lat(OSWCR):	37.3526
Decimal Latitude:	37.3526	Decim Long(OSWCR):	-121.92292
Decimal Longitude:	-121.92292		
Location:	None		
Location(OSWCR):	None		
Original Source:	California Department of Water Resources - OSWCR(Well Numbers); California Department of Water Resources - Well Completion Reports		

Map Key	Direction	Distance (mi)	Distance (ft)	Elevation (ft)	DB
69	ENE	0.89	4,714.71	58.28	WATER WELLS

WCR No:	WCR1997-002750	City(OSWCR):	SAN JOSE
City:	SAN JOSE	County(OSWCR):	Santa Clara
County:	Santa Clara	Decimal Lat(OSWCR):	37.3526
Decimal Latitude:	37.3526	Decim Long(OSWCR):	-121.92292
Decimal Longitude:	-121.92292		
Location:	None		
Location(OSWCR):	None		
Original Source:	California Department of Water Resources - OSWCR(Well Numbers); California Department of Water Resources - Well Completion Reports		

Map Key	Direction	Distance (mi)	Distance (ft)	Elevation (ft)	DB
69	ENE	0.89	4,714.71	58.28	WATER WELLS

WCR No:	WCR0174014	City(OSWCR):	None
City:	None	County(OSWCR):	Santa Clara
County:	Santa Clara	Decimal Lat(OSWCR):	37.3526
Decimal Latitude:	37.3526	Decim Long(OSWCR):	-121.92292
Decimal Longitude:	-121.92292		
Location:	None		
Location(OSWCR):	None		
Original Source:	California Department of Water Resources - OSWCR(Well Numbers); California Department of Water Resources - Well Completion Reports		

Map Key	Direction	Distance (mi)	Distance (ft)	Elevation (ft)	DB
69	ENE	0.89	4,714.71	58.28	WATER WELLS

WCR No:	WCR1988-005663	City(OSWCR):	SAN JOSE
City:	SAN JOSE	County(OSWCR):	Santa Clara
County:	Santa Clara	Decimal Lat(OSWCR):	37.3526
Decimal Latitude:	37.3526	Decim Long(OSWCR):	-121.92292

Decimal Longitude: -121.92292
Location: None
Location(OSWCR): None
Original Source: California Department of Water Resources - OSWCR(Well Numbers); California Department of Water Resources - Well Completion Reports

Map Key	Direction	Distance (mi)	Distance (ft)	Elevation (ft)	DB
69	ENE	0.89	4,714.71	58.28	WATER WELLS

WCR No: WCR0297389
City: None
County: Santa Clara
Decimal Latitude: 37.3526
Decimal Longitude: -121.92292
Location: None
Location(OSWCR): None
City(OSWCR): None
County(OSWCR): Santa Clara
Decimal Lat(OSWCR): 37.3526
Decim Long(OSWCR): -121.92292
Original Source: California Department of Water Resources - OSWCR(Well Numbers); California Department of Water Resources - Well Completion Reports

Map Key	Direction	Distance (mi)	Distance (ft)	Elevation (ft)	DB
69	ENE	0.89	4,714.71	58.28	WATER WELLS

WCR No: WCR2001-005967
City: SAN JOSE
County: Santa Clara
Decimal Latitude: 37.3526
Decimal Longitude: -121.92292
Location: None
Location(OSWCR): None
City(OSWCR): SAN JOSE
County(OSWCR): Santa Clara
Decimal Lat(OSWCR): 37.3526
Decim Long(OSWCR): -121.92292
Original Source: California Department of Water Resources - OSWCR(Well Numbers); California Department of Water Resources - Well Completion Reports

Map Key	Direction	Distance (mi)	Distance (ft)	Elevation (ft)	DB
69	ENE	0.89	4,714.71	58.28	WATER WELLS

WCR No: WCR2002-004275
City: SAN JOSE
County: Santa Clara
Decimal Latitude: 37.3526
Decimal Longitude: -121.92292
Location: None
Location(OSWCR): None
City(OSWCR): SAN JOSE
County(OSWCR): Santa Clara
Decimal Lat(OSWCR): 37.3526
Decim Long(OSWCR): -121.92292
Original Source: California Department of Water Resources - OSWCR(Well Numbers); California Department of Water Resources - Well Completion Reports

Map Key	Direction	Distance (mi)	Distance (ft)	Elevation (ft)	DB
69	ENE	0.89	4,714.71	58.28	WATER WELLS

WCR No:	WCR2000-004335	City(OSWCR):	SAN JOSE
City:	SAN JOSE	County(OSWCR):	Santa Clara
County:	Santa Clara	Decimal Lat(OSWCR):	37.3526
Decimal Latitude:	37.3526	Decim Long(OSWCR):	-121.92292
Decimal Longitude:	-121.92292		
Location:	None		
Location(OSWCR):	None		
Original Source:	California Department of Water Resources - OSWCR(Well Numbers); California Department of Water Resources - Well Completion Reports		

Map Key	Direction	Distance (mi)	Distance (ft)	Elevation (ft)	DB
69	ENE	0.89	4,714.71	58.28	WATER WELLS

WCR No:	WCR0214431	City(OSWCR):	None
City:	None	County(OSWCR):	Santa Clara
County:	Santa Clara	Decimal Lat(OSWCR):	37.3526
Decimal Latitude:	37.3526	Decim Long(OSWCR):	-121.92292
Decimal Longitude:	-121.92292		
Location:	None		
Location(OSWCR):	None		
Original Source:	California Department of Water Resources - OSWCR(Well Numbers); California Department of Water Resources - Well Completion Reports		

Map Key	Direction	Distance (mi)	Distance (ft)	Elevation (ft)	DB
69	ENE	0.89	4,714.71	58.28	WATER WELLS

WCR No:	WCR0041927	City(OSWCR):	None
City:	None	County(OSWCR):	Santa Clara
County:	Santa Clara	Decimal Lat(OSWCR):	37.3526
Decimal Latitude:	37.3526	Decim Long(OSWCR):	-121.92292
Decimal Longitude:	-121.92292		
Location:	None		
Location(OSWCR):	None		
Original Source:	California Department of Water Resources - OSWCR(Well Numbers); California Department of Water Resources - Well Completion Reports		

Map Key	Direction	Distance (mi)	Distance (ft)	Elevation (ft)	DB
69	ENE	0.89	4,714.71	58.28	WATER WELLS

WCR No:	WCR2010-007150	City(OSWCR):	SAN JOSE
City:	SAN JOSE	County(OSWCR):	Santa Clara
County:	Santa Clara	Decimal Lat(OSWCR):	37.3526
Decimal Latitude:	37.3526	Decim Long(OSWCR):	-121.92292
Decimal Longitude:	-121.92292		
Location:	1401 AIRPORT BLVD		

Location(OSWCR): 1401 AIRPORT BLVD
Original Source: California Department of Water Resources - OSWCR(Well Numbers); California Department of Water Resources - Well Completion Reports

Map Key	Direction	Distance (mi)	Distance (ft)	Elevation (ft)	DB
69	ENE	0.89	4,714.71	58.28	WATER WELLS

WCR No: WCR1985-002406
City: SAN JOSE
County: Santa Clara
Decimal Latitude: 37.3526
Decimal Longitude: -121.92292
Location: None
Location(OSWCR): None
City(OSWCR): SAN JOSE
County(OSWCR): Santa Clara
Decimal Lat(OSWCR): 37.3526
Decim Long(OSWCR): -121.92292
Original Source: California Department of Water Resources - OSWCR(Well Numbers); California Department of Water Resources - Well Completion Reports

Map Key	Direction	Distance (mi)	Distance (ft)	Elevation (ft)	DB
69	ENE	0.89	4,714.71	58.28	WATER WELLS

WCR No: WCR2001-003471
City: SAN JOSE
County: Santa Clara
Decimal Latitude: 37.3526
Decimal Longitude: -121.92292
Location: None
Location(OSWCR): None
City(OSWCR): SAN JOSE
County(OSWCR): Santa Clara
Decimal Lat(OSWCR): 37.3526
Decim Long(OSWCR): -121.92292
Original Source: California Department of Water Resources - OSWCR(Well Numbers); California Department of Water Resources - Well Completion Reports

Map Key	Direction	Distance (mi)	Distance (ft)	Elevation (ft)	DB
69	ENE	0.89	4,714.71	58.28	WATER WELLS

WCR No: WCR2001-006180
City: SAN JOSE
County: Santa Clara
Decimal Latitude: 37.3526
Decimal Longitude: -121.92292
Location: None
Location(OSWCR): None
City(OSWCR): SAN JOSE
County(OSWCR): Santa Clara
Decimal Lat(OSWCR): 37.3526
Decim Long(OSWCR): -121.92292
Original Source: California Department of Water Resources - OSWCR(Well Numbers); California Department of Water Resources - Well Completion Reports

Map Key	Direction	Distance (mi)	Distance (ft)	Elevation (ft)	DB
69	ENE	0.89	4,714.71	58.28	WATER WELLS

Wells and Additional Sources Detail Report

WCR No:	WCR1991-007929	City(OSWCR):	SAN JOSE
City:	SAN JOSE	County(OSWCR):	Santa Clara
County:	Santa Clara	Decimal Lat(OSWCR):	37.3526
Decimal Latitude:	37.3526	Decim Long(OSWCR):	-121.92292
Decimal Longitude:	-121.92292		
Location:	None		
Location(OSWCR):	None		
Original Source:	California Department of Water Resources - OSWCR(Well Numbers); California Department of Water Resources - Well Completion Reports		

Map Key	Direction	Distance (mi)	Distance (ft)	Elevation (ft)	DB
69	ENE	0.89	4,714.71	58.28	WATER WELLS

WCR No:	WCR1997-004267	City(OSWCR):	SAN JOSE
City:	SAN JOSE	County(OSWCR):	Santa Clara
County:	Santa Clara	Decimal Lat(OSWCR):	37.3526
Decimal Latitude:	37.3526	Decim Long(OSWCR):	-121.92292
Decimal Longitude:	-121.92292		
Location:	None		
Location(OSWCR):	None		
Original Source:	California Department of Water Resources - OSWCR(Well Numbers); California Department of Water Resources - Well Completion Reports		

Map Key	Direction	Distance (mi)	Distance (ft)	Elevation (ft)	DB
69	ENE	0.89	4,714.71	58.28	WATER WELLS

WCR No:	WCR0237481	City(OSWCR):	None
City:	None	County(OSWCR):	Santa Clara
County:	Santa Clara	Decimal Lat(OSWCR):	37.3526
Decimal Latitude:	37.3526	Decim Long(OSWCR):	-121.92292
Decimal Longitude:	-121.92292		
Location:	None		
Location(OSWCR):	None		
Original Source:	California Department of Water Resources - OSWCR(Well Numbers); California Department of Water Resources - Well Completion Reports		

Map Key	Direction	Distance (mi)	Distance (ft)	Elevation (ft)	DB
69	ENE	0.89	4,714.71	58.28	WATER WELLS

WCR No:	WCR0268669	City(OSWCR):	None
City:	None	County(OSWCR):	Santa Clara
County:	Santa Clara	Decimal Lat(OSWCR):	37.3526
Decimal Latitude:	37.3526	Decim Long(OSWCR):	-121.92292
Decimal Longitude:	-121.92292		
Location:	None		
Location(OSWCR):	None		
Original Source:	California Department of Water Resources - OSWCR(Well Numbers); California Department of Water		

Resources - Well Completion Reports

Map Key	Direction	Distance (mi)	Distance (ft)	Elevation (ft)	DB
69	ENE	0.89	4,714.71	58.28	WATER WELLS

WCR No:	WCR2002-002879	City(OSWCR):	SAN JOSE
City:	SAN JOSE	County(OSWCR):	Santa Clara
County:	Santa Clara	Decimal Lat(OSWCR):	37.3526
Decimal Latitude:	37.3526	Decim Long(OSWCR):	-121.92292
Decimal Longitude:	-121.92292		
Location:	None		
Location(OSWCR):	None		
Original Source:	California Department of Water Resources - OSWCR(Well Numbers); California Department of Water Resources - Well Completion Reports		

Map Key	Direction	Distance (mi)	Distance (ft)	Elevation (ft)	DB
69	ENE	0.89	4,714.71	58.28	WATER WELLS

WCR No:	WCR1997-004274	City(OSWCR):	SAN JOSE
City:	SAN JOSE	County(OSWCR):	Santa Clara
County:	Santa Clara	Decimal Lat(OSWCR):	37.3526
Decimal Latitude:	37.3526	Decim Long(OSWCR):	-121.92292
Decimal Longitude:	-121.92292		
Location:	None		
Location(OSWCR):	None		
Original Source:	California Department of Water Resources - OSWCR(Well Numbers); California Department of Water Resources - Well Completion Reports		

Map Key	Direction	Distance (mi)	Distance (ft)	Elevation (ft)	DB
69	ENE	0.89	4,714.71	58.28	WATER WELLS

WCR No:	WCR0132699	City(OSWCR):	SAN JOSE
City:	SAN JOSE	County(OSWCR):	Santa Clara
County:	Santa Clara	Decimal Lat(OSWCR):	37.3526
Decimal Latitude:	37.3526	Decim Long(OSWCR):	-121.92292
Decimal Longitude:	-121.92292		
Location:	1125 COLEMAN AVE		
Location(OSWCR):	1125 COLEMAN AVE		
Original Source:	California Department of Water Resources - OSWCR(Well Numbers); California Department of Water Resources - Well Completion Reports		

Map Key	Direction	Distance (mi)	Distance (ft)	Elevation (ft)	DB
69	ENE	0.89	4,714.71	58.28	WATER WELLS

WCR No:	WCR2001-003778	City(OSWCR):	SAN JOSE
City:	SAN JOSE	County(OSWCR):	Santa Clara

County:	Santa Clara	Decimal Lat(OSWCR):	37.3526
Decimal Latitude:	37.3526	Decim Long(OSWCR):	-121.92292
Decimal Longitude:	-121.92292		
Location:	None		
Location(OSWCR):	None		
Original Source:	California Department of Water Resources - OSWCR(Well Numbers); California Department of Water Resources - Well Completion Reports		

Map Key	Direction	Distance (mi)	Distance (ft)	Elevation (ft)	DB
69	ENE	0.89	4,714.71	58.28	WATER WELLS

WCR No:	WCR2000-004480	City(OSWCR):	SAN JOSE
City:	SAN JOSE	County(OSWCR):	Santa Clara
County:	Santa Clara	Decimal Lat(OSWCR):	37.3526
Decimal Latitude:	37.3526	Decim Long(OSWCR):	-121.92292
Decimal Longitude:	-121.92292		
Location:	None		
Location(OSWCR):	None		
Original Source:	California Department of Water Resources - OSWCR(Well Numbers); California Department of Water Resources - Well Completion Reports		

Map Key	Direction	Distance (mi)	Distance (ft)	Elevation (ft)	DB
69	ENE	0.89	4,714.71	58.28	WATER WELLS

WCR No:	WCR2010-007227	City(OSWCR):	SAN JOSE
City:	SAN JOSE	County(OSWCR):	Santa Clara
County:	Santa Clara	Decimal Lat(OSWCR):	37.3526
Decimal Latitude:	37.3526	Decim Long(OSWCR):	-121.92292
Decimal Longitude:	-121.92292		
Location:	1401 AIRPORT BLVD		
Location(OSWCR):	1401 AIRPORT BLVD		
Original Source:	California Department of Water Resources - OSWCR(Well Numbers); California Department of Water Resources - Well Completion Reports		

Map Key	Direction	Distance (mi)	Distance (ft)	Elevation (ft)	DB
69	ENE	0.89	4,714.71	58.28	WATER WELLS

WCR No:	WCR1997-003526	City(OSWCR):	SAN JOSE
City:	SAN JOSE	County(OSWCR):	Santa Clara
County:	Santa Clara	Decimal Lat(OSWCR):	37.3526
Decimal Latitude:	37.3526	Decim Long(OSWCR):	-121.92292
Decimal Longitude:	-121.92292		
Location:	None		
Location(OSWCR):	None		
Original Source:	California Department of Water Resources - OSWCR(Well Numbers); California Department of Water Resources - Well Completion Reports		

Wells and Additional Sources Detail Report

Map Key	Direction	Distance (mi)	Distance (ft)	Elevation (ft)	DB
69	ENE	0.89	4,714.71	58.28	WATER WELLS

WCR No:	WCR1999-003208	City(OSWCR):	SANTA CLARA
City:	SANTA CLARA	County(OSWCR):	Santa Clara
County:	Santa Clara	Decimal Lat(OSWCR):	37.3526
Decimal Latitude:	37.3526	Decim Long(OSWCR):	-121.92292
Decimal Longitude:	-121.92292		
Location:	None		
Location(OSWCR):	None		
Original Source:	California Department of Water Resources - OSWCR(Well Numbers); California Department of Water Resources - Well Completion Reports		

Map Key	Direction	Distance (mi)	Distance (ft)	Elevation (ft)	DB
69	ENE	0.89	4,714.71	58.28	WATER WELLS

WCR No:	WCR2001-007532	City(OSWCR):	SAN JOSE
City:	SAN JOSE	County(OSWCR):	Santa Clara
County:	Santa Clara	Decimal Lat(OSWCR):	37.3526
Decimal Latitude:	37.3526	Decim Long(OSWCR):	-121.92292
Decimal Longitude:	-121.92292		
Location:	None		
Location(OSWCR):	None		
Original Source:	California Department of Water Resources - OSWCR(Well Numbers); California Department of Water Resources - Well Completion Reports		

Map Key	Direction	Distance (mi)	Distance (ft)	Elevation (ft)	DB
69	ENE	0.89	4,714.71	58.28	WATER WELLS

WCR No:	WCR2006-006418	City(OSWCR):	SAN JOSE
City:	SAN JOSE	County(OSWCR):	Santa Clara
County:	Santa Clara	Decimal Lat(OSWCR):	37.3526
Decimal Latitude:	37.3526	Decim Long(OSWCR):	-121.92292
Decimal Longitude:	-121.92292		
Location:	1125 COLEMAN AVE		
Location(OSWCR):	1125 COLEMAN AVE		
Original Source:	California Department of Water Resources - OSWCR(Well Numbers); California Department of Water Resources - Well Completion Reports		

Map Key	Direction	Distance (mi)	Distance (ft)	Elevation (ft)	DB
69	ENE	0.89	4,714.71	58.28	WATER WELLS

WCR No:	WCR1985-003327	City(OSWCR):	SAN JOSE
City:	SAN JOSE	County(OSWCR):	Santa Clara
County:	Santa Clara	Decimal Lat(OSWCR):	37.3526
Decimal Latitude:	37.3526	Decim Long(OSWCR):	-121.92292

Decimal Longitude: -121.92292
Location: None
Location(OSWCR): None
Original Source: California Department of Water Resources - OSWCR(Well Numbers); California Department of Water Resources - Well Completion Reports

Map Key	Direction	Distance (mi)	Distance (ft)	Elevation (ft)	DB
69	ENE	0.89	4,714.71	58.28	WATER WELLS

WCR No: WCR2006-007229
City: SAN JOSE
County: Santa Clara
Decimal Latitude: 37.3526
Decimal Longitude: -121.92292
Location: 1125 COLEMAN AVE
Location(OSWCR): 1125 COLEMAN AVE
City(OSWCR): SAN JOSE
County(OSWCR): Santa Clara
Decimal Lat(OSWCR): 37.3526
Decim Long(OSWCR): -121.92292
Original Source: California Department of Water Resources - OSWCR(Well Numbers); California Department of Water Resources - Well Completion Reports

Map Key	Direction	Distance (mi)	Distance (ft)	Elevation (ft)	DB
69	ENE	0.89	4,714.71	58.28	WATER WELLS

WCR No: WCR1997-004269
City: SAN JOSE
County: Santa Clara
Decimal Latitude: 37.3526
Decimal Longitude: -121.92292
Location: None
Location(OSWCR): None
City(OSWCR): SAN JOSE
County(OSWCR): Santa Clara
Decimal Lat(OSWCR): 37.3526
Decim Long(OSWCR): -121.92292
Original Source: California Department of Water Resources - OSWCR(Well Numbers); California Department of Water Resources - Well Completion Reports

Map Key	Direction	Distance (mi)	Distance (ft)	Elevation (ft)	DB
69	ENE	0.89	4,714.71	58.28	WATER WELLS

WCR No: WCR1995-006133
City: SAN JOSE
County: Santa Clara
Decimal Latitude: 37.3526
Decimal Longitude: -121.92292
Location: None
Location(OSWCR): None
City(OSWCR): SAN JOSE
County(OSWCR): Santa Clara
Decimal Lat(OSWCR): 37.3526
Decim Long(OSWCR): -121.92292
Original Source: California Department of Water Resources - OSWCR(Well Numbers); California Department of Water Resources - Well Completion Reports

Map Key	Direction	Distance (mi)	Distance (ft)	Elevation (ft)	DB
69	ENE	0.89	4,714.71	58.28	WATER WELLS

WCR No:	WCR2001-007531	City(OSWCR):	SAN JOSE
City:	SAN JOSE	County(OSWCR):	Santa Clara
County:	Santa Clara	Decimal Lat(OSWCR):	37.3526
Decimal Latitude:	37.3526	Decim Long(OSWCR):	-121.92292
Decimal Longitude:	-121.92292		
Location:	None		
Location(OSWCR):	None		
Original Source:	California Department of Water Resources - OSWCR(Well Numbers); California Department of Water Resources - Well Completion Reports		

Map Key	Direction	Distance (mi)	Distance (ft)	Elevation (ft)	DB
69	ENE	0.89	4,714.71	58.28	WATER WELLS

WCR No:	WCR1987-006865	City(OSWCR):	SAN JOSE
City:	SAN JOSE	County(OSWCR):	Santa Clara
County:	Santa Clara	Decimal Lat(OSWCR):	37.3526
Decimal Latitude:	37.3526	Decim Long(OSWCR):	-121.92292
Decimal Longitude:	-121.92292		
Location:	None		
Location(OSWCR):	None		
Original Source:	California Department of Water Resources - OSWCR(Well Numbers); California Department of Water Resources - Well Completion Reports		

Map Key	Direction	Distance (mi)	Distance (ft)	Elevation (ft)	DB
69	ENE	0.89	4,714.71	58.28	WATER WELLS

WCR No:	WCR1986-004556	City(OSWCR):	SAN JOSE
City:	SAN JOSE	County(OSWCR):	Santa Clara
County:	Santa Clara	Decimal Lat(OSWCR):	37.3526
Decimal Latitude:	37.3526	Decim Long(OSWCR):	-121.92292
Decimal Longitude:	-121.92292		
Location:	None		
Location(OSWCR):	None		
Original Source:	California Department of Water Resources - OSWCR(Well Numbers); California Department of Water Resources - Well Completion Reports		

Map Key	Direction	Distance (mi)	Distance (ft)	Elevation (ft)	DB
69	ENE	0.89	4,714.71	58.28	WATER WELLS

WCR No:	WCR2001-007001	City(OSWCR):	SAN JOSE
City:	SAN JOSE	County(OSWCR):	Santa Clara
County:	Santa Clara	Decimal Lat(OSWCR):	37.3526
Decimal Latitude:	37.3526	Decim Long(OSWCR):	-121.92292
Decimal Longitude:	-121.92292		
Location:	None		

Location(OSWCR): None
Original Source: California Department of Water Resources - OSWCR(Well Numbers); California Department of Water Resources - Well Completion Reports

Map Key	Direction	Distance (mi)	Distance (ft)	Elevation (ft)	DB
69	ENE	0.89	4,714.71	58.28	WATER WELLS

WCR No: WCR2007-006309
City: SAN JOSE
County: Santa Clara
Decimal Latitude: 37.3526
Decimal Longitude: -121.92292
Location: 1175 CAMPBELL AVE
Location(OSWCR): 1175 CAMPBELL AVE
City(OSWCR): SAN JOSE
County(OSWCR): Santa Clara
Decimal Lat(OSWCR): 37.3526
Decim Long(OSWCR): -121.92292
Original Source: California Department of Water Resources - OSWCR(Well Numbers); California Department of Water Resources - Well Completion Reports

Map Key	Direction	Distance (mi)	Distance (ft)	Elevation (ft)	DB
69	ENE	0.89	4,714.71	58.28	WATER WELLS

WCR No: WCR2006-005486
City: SAN JOSE
County: Santa Clara
Decimal Latitude: 37.3526
Decimal Longitude: -121.92292
Location: 1125 COLEMAN AVE
Location(OSWCR): 1125 COLEMAN AVE
City(OSWCR): SAN JOSE
County(OSWCR): Santa Clara
Decimal Lat(OSWCR): 37.3526
Decim Long(OSWCR): -121.92292
Original Source: California Department of Water Resources - OSWCR(Well Numbers); California Department of Water Resources - Well Completion Reports

Map Key	Direction	Distance (mi)	Distance (ft)	Elevation (ft)	DB
69	ENE	0.89	4,714.71	58.28	WATER WELLS

WCR No: WCR2000-003877
City: SAN JOSE
County: Santa Clara
Decimal Latitude: 37.3526
Decimal Longitude: -121.92292
Location: None
Location(OSWCR): None
City(OSWCR): SAN JOSE
County(OSWCR): Santa Clara
Decimal Lat(OSWCR): 37.3526
Decim Long(OSWCR): -121.92292
Original Source: California Department of Water Resources - OSWCR(Well Numbers); California Department of Water Resources - Well Completion Reports

Map Key	Direction	Distance (mi)	Distance (ft)	Elevation (ft)	DB
69	ENE	0.89	4,714.71	58.28	WATER WELLS

Wells and Additional Sources Detail Report

WCR No:	WCR2006-005692	City(OSWCR):	SAN JOSE
City:	SAN JOSE	County(OSWCR):	Santa Clara
County:	Santa Clara	Decimal Lat(OSWCR):	37.3526
Decimal Latitude:	37.3526	Decim Long(OSWCR):	-121.92292
Decimal Longitude:	-121.92292		
Location:	1125 COLEMAN AVE		
Location(OSWCR):	1125 COLEMAN AVE		
Original Source:	California Department of Water Resources - OSWCR(Well Numbers); California Department of Water Resources - Well Completion Reports		

Map Key	Direction	Distance (mi)	Distance (ft)	Elevation (ft)	DB
69	ENE	0.89	4,714.71	58.28	WATER WELLS

WCR No:	WCR2006-005500	City(OSWCR):	SAN JOSE
City:	SAN JOSE	County(OSWCR):	Santa Clara
County:	Santa Clara	Decimal Lat(OSWCR):	37.3526
Decimal Latitude:	37.3526	Decim Long(OSWCR):	-121.92292
Decimal Longitude:	-121.92292		
Location:	1125 COLEMAN AVE		
Location(OSWCR):	1125 COLEMAN AVE		
Original Source:	California Department of Water Resources - OSWCR(Well Numbers); California Department of Water Resources - Well Completion Reports		

Map Key	Direction	Distance (mi)	Distance (ft)	Elevation (ft)	DB
69	ENE	0.89	4,714.71	58.28	WATER WELLS

WCR No:	WCR2006-006830	City(OSWCR):	SAN JOSE
City:	SAN JOSE	County(OSWCR):	Santa Clara
County:	Santa Clara	Decimal Lat(OSWCR):	37.3526
Decimal Latitude:	37.3526	Decim Long(OSWCR):	-121.92292
Decimal Longitude:	-121.92292		
Location:	1125 COLEMAN AVE		
Location(OSWCR):	1125 COLEMAN AVE		
Original Source:	California Department of Water Resources - OSWCR(Well Numbers); California Department of Water Resources - Well Completion Reports		

Map Key	Direction	Distance (mi)	Distance (ft)	Elevation (ft)	DB
69	ENE	0.89	4,714.71	58.28	WATER WELLS

WCR No:	WCR2006-007190	City(OSWCR):	SAN JOSE
City:	SAN JOSE	County(OSWCR):	Santa Clara
County:	Santa Clara	Decimal Lat(OSWCR):	37.3526
Decimal Latitude:	37.3526	Decim Long(OSWCR):	-121.92292
Decimal Longitude:	-121.92292		
Location:	1125 COLEMAN AVE		
Location(OSWCR):	1125 COLEMAN AVE		
Original Source:	California Department of Water Resources - OSWCR(Well Numbers); California Department of Water		

Resources - Well Completion Reports

Map Key	Direction	Distance (mi)	Distance (ft)	Elevation (ft)	DB
69	ENE	0.89	4,714.71	58.28	WATER WELLS

WCR No:	WCR1997-004698	City(OSWCR):	SAN JOSE
City:	SAN JOSE	County(OSWCR):	Santa Clara
County:	Santa Clara	Decimal Lat(OSWCR):	37.3526
Decimal Latitude:	37.3526	Decim Long(OSWCR):	-121.92292
Decimal Longitude:	-121.92292		
Location:	None		
Location(OSWCR):	None		
Original Source:	California Department of Water Resources - OSWCR(Well Numbers); California Department of Water Resources - Well Completion Reports		

Map Key	Direction	Distance (mi)	Distance (ft)	Elevation (ft)	DB
69	ENE	0.89	4,714.71	58.28	WATER WELLS

WCR No:	WCR2000-005050	City(OSWCR):	SAN JOSE
City:	SAN JOSE	County(OSWCR):	Santa Clara
County:	Santa Clara	Decimal Lat(OSWCR):	37.3526
Decimal Latitude:	37.3526	Decim Long(OSWCR):	-121.92292
Decimal Longitude:	-121.92292		
Location:	None		
Location(OSWCR):	None		
Original Source:	California Department of Water Resources - OSWCR(Well Numbers); California Department of Water Resources - Well Completion Reports		

Map Key	Direction	Distance (mi)	Distance (ft)	Elevation (ft)	DB
69	ENE	0.89	4,714.71	58.28	WATER WELLS

WCR No:	WCR2006-004765	City(OSWCR):	SAN JOSE
City:	SAN JOSE	County(OSWCR):	Santa Clara
County:	Santa Clara	Decimal Lat(OSWCR):	37.3526
Decimal Latitude:	37.3526	Decim Long(OSWCR):	-121.92292
Decimal Longitude:	-121.92292		
Location:	1125 COLEMAN AVE		
Location(OSWCR):	1125 COLEMAN AVE		
Original Source:	California Department of Water Resources - OSWCR(Well Numbers); California Department of Water Resources - Well Completion Reports		

Map Key	Direction	Distance (mi)	Distance (ft)	Elevation (ft)	DB
69	ENE	0.89	4,714.71	58.28	WATER WELLS

WCR No:	WCR1988-005658	City(OSWCR):	SAN JOSE
City:	SAN JOSE	County(OSWCR):	Santa Clara

County:	Santa Clara	Decimal Lat(OSWCR):	37.3526
Decimal Latitude:	37.3526	Decim Long(OSWCR):	-121.92292
Decimal Longitude:	-121.92292		
Location:	None		
Location(OSWCR):	None		
Original Source:	California Department of Water Resources - OSWCR(Well Numbers); California Department of Water Resources - Well Completion Reports		

Map Key	Direction	Distance (mi)	Distance (ft)	Elevation (ft)	DB
69	ENE	0.89	4,714.71	58.28	WATER WELLS

WCR No:	WCR0057259	City(OSWCR):	None
City:	None	County(OSWCR):	Santa Clara
County:	Santa Clara	Decimal Lat(OSWCR):	37.3526
Decimal Latitude:	37.3526	Decim Long(OSWCR):	-121.92292
Decimal Longitude:	-121.92292		
Location:	None		
Location(OSWCR):	None		
Original Source:	California Department of Water Resources - OSWCR(Well Numbers); California Department of Water Resources - Well Completion Reports		

Map Key	Direction	Distance (mi)	Distance (ft)	Elevation (ft)	DB
69	ENE	0.89	4,714.71	58.28	WATER WELLS

WCR No:	WCR2001-004487	City(OSWCR):	SAN JOSE
City:	SAN JOSE	County(OSWCR):	Santa Clara
County:	Santa Clara	Decimal Lat(OSWCR):	37.3526
Decimal Latitude:	37.3526	Decim Long(OSWCR):	-121.92292
Decimal Longitude:	-121.92292		
Location:	None		
Location(OSWCR):	None		
Original Source:	California Department of Water Resources - OSWCR(Well Numbers); California Department of Water Resources - Well Completion Reports		

Map Key	Direction	Distance (mi)	Distance (ft)	Elevation (ft)	DB
69	ENE	0.89	4,714.71	58.28	WATER WELLS

WCR No:	WCR1987-005363	City(OSWCR):	SAN JOSE
City:	SAN JOSE	County(OSWCR):	Santa Clara
County:	Santa Clara	Decimal Lat(OSWCR):	37.3526
Decimal Latitude:	37.3526	Decim Long(OSWCR):	-121.92292
Decimal Longitude:	-121.92292		
Location:	None		
Location(OSWCR):	None		
Original Source:	California Department of Water Resources - OSWCR(Well Numbers); California Department of Water Resources - Well Completion Reports		

Wells and Additional Sources Detail Report

Map Key	Direction	Distance (mi)	Distance (ft)	Elevation (ft)	DB
69	ENE	0.89	4,714.71	58.28	WATER WELLS

WCR No:	WCR2006-005290	City(OSWCR):	SAN JOSE
City:	SAN JOSE	County(OSWCR):	Santa Clara
County:	Santa Clara	Decimal Lat(OSWCR):	37.3526
Decimal Latitude:	37.3526	Decim Long(OSWCR):	-121.92292
Decimal Longitude:	-121.92292		
Location:	1125 COLEMAN AVE		
Location(OSWCR):	1125 COLEMAN AVE		
Original Source:	California Department of Water Resources - OSWCR(Well Numbers); California Department of Water Resources - Well Completion Reports		

Map Key	Direction	Distance (mi)	Distance (ft)	Elevation (ft)	DB
69	ENE	0.89	4,714.71	58.28	WATER WELLS

WCR No:	WCR2000-005559	City(OSWCR):	SAN JOSE
City:	SAN JOSE	County(OSWCR):	Santa Clara
County:	Santa Clara	Decimal Lat(OSWCR):	37.3526
Decimal Latitude:	37.3526	Decim Long(OSWCR):	-121.92292
Decimal Longitude:	-121.92292		
Location:	None		
Location(OSWCR):	None		
Original Source:	California Department of Water Resources - OSWCR(Well Numbers); California Department of Water Resources - Well Completion Reports		

Map Key	Direction	Distance (mi)	Distance (ft)	Elevation (ft)	DB
69	ENE	0.89	4,714.71	58.28	WATER WELLS

WCR No:	WCR0297407	City(OSWCR):	None
City:	None	County(OSWCR):	Santa Clara
County:	Santa Clara	Decimal Lat(OSWCR):	37.3526
Decimal Latitude:	37.3526	Decim Long(OSWCR):	-121.92292
Decimal Longitude:	-121.92292		
Location:	None		
Location(OSWCR):	None		
Original Source:	California Department of Water Resources - OSWCR(Well Numbers); California Department of Water Resources - Well Completion Reports		

Map Key	Direction	Distance (mi)	Distance (ft)	Elevation (ft)	DB
69	ENE	0.89	4,714.71	58.28	WATER WELLS

WCR No:	WCR0267824	City(OSWCR):	None
City:	None	County(OSWCR):	Santa Clara
County:	Santa Clara	Decimal Lat(OSWCR):	37.3526
Decimal Latitude:	37.3526	Decim Long(OSWCR):	-121.92292

Decimal Longitude: -121.92292
Location: None
Location(OSWCR): None
Original Source: California Department of Water Resources - OSWCR(Well Numbers); California Department of Water Resources - Well Completion Reports

Map Key	Direction	Distance (mi)	Distance (ft)	Elevation (ft)	DB
69	ENE	0.89	4,714.71	58.28	WATER WELLS

WCR No: WCR0112899
City: None
County: Santa Clara
Decimal Latitude: 37.3526
Decimal Longitude: -121.92292
Location: None
Location(OSWCR): None
City(OSWCR): None
County(OSWCR): Santa Clara
Decimal Lat(OSWCR): 37.3526
Decim Long(OSWCR): -121.92292
Original Source: California Department of Water Resources - OSWCR(Well Numbers); California Department of Water Resources - Well Completion Reports

Map Key	Direction	Distance (mi)	Distance (ft)	Elevation (ft)	DB
69	ENE	0.89	4,714.71	58.28	WATER WELLS

WCR No: WCR0276484
City: None
County: Santa Clara
Decimal Latitude: 37.3526
Decimal Longitude: -121.92292
Location: None
Location(OSWCR): None
City(OSWCR): None
County(OSWCR): Santa Clara
Decimal Lat(OSWCR): 37.3526
Decim Long(OSWCR): -121.92292
Original Source: California Department of Water Resources - OSWCR(Well Numbers); California Department of Water Resources - Well Completion Reports

Map Key	Direction	Distance (mi)	Distance (ft)	Elevation (ft)	DB
69	ENE	0.89	4,714.71	58.28	WATER WELLS

WCR No: WCR0267952
City: None
County: Santa Clara
Decimal Latitude: 37.3526
Decimal Longitude: -121.92292
Location: None
Location(OSWCR): None
City(OSWCR): None
County(OSWCR): Santa Clara
Decimal Lat(OSWCR): 37.3526
Decim Long(OSWCR): -121.92292
Original Source: California Department of Water Resources - OSWCR(Well Numbers); California Department of Water Resources - Well Completion Reports

Map Key	Direction	Distance (mi)	Distance (ft)	Elevation (ft)	DB
69	ENE	0.89	4,714.71	58.28	WATER WELLS

WCR No:	WCR0308093	City(OSWCR):	None
City:	None	County(OSWCR):	Santa Clara
County:	Santa Clara	Decimal Lat(OSWCR):	37.3526
Decimal Latitude:	37.3526	Decim Long(OSWCR):	-121.92292
Decimal Longitude:	-121.92292		
Location:	None		
Location(OSWCR):	None		
Original Source:	California Department of Water Resources - OSWCR(Well Numbers); California Department of Water Resources - Well Completion Reports		

Map Key	Direction	Distance (mi)	Distance (ft)	Elevation (ft)	DB
69	ENE	0.89	4,714.71	58.28	WATER WELLS

WCR No:	WCR0174517	City(OSWCR):	None
City:	None	County(OSWCR):	Santa Clara
County:	Santa Clara	Decimal Lat(OSWCR):	37.3526
Decimal Latitude:	37.3526	Decim Long(OSWCR):	-121.92292
Decimal Longitude:	-121.92292		
Location:	None		
Location(OSWCR):	None		
Original Source:	California Department of Water Resources - OSWCR(Well Numbers); California Department of Water Resources - Well Completion Reports		

Map Key	Direction	Distance (mi)	Distance (ft)	Elevation (ft)	DB
69	ENE	0.89	4,714.71	58.28	WATER WELLS

WCR No:	WCR0230573	City(OSWCR):	None
City:	None	County(OSWCR):	Santa Clara
County:	Santa Clara	Decimal Lat(OSWCR):	37.3526
Decimal Latitude:	37.3526	Decim Long(OSWCR):	-121.92292
Decimal Longitude:	-121.92292		
Location:	None		
Location(OSWCR):	None		
Original Source:	California Department of Water Resources - OSWCR(Well Numbers); California Department of Water Resources - Well Completion Reports		

Map Key	Direction	Distance (mi)	Distance (ft)	Elevation (ft)	DB
69	ENE	0.89	4,714.71	58.28	WATER WELLS

WCR No:	WCR0268668	City(OSWCR):	None
City:	None	County(OSWCR):	Santa Clara
County:	Santa Clara	Decimal Lat(OSWCR):	37.3526
Decimal Latitude:	37.3526	Decim Long(OSWCR):	-121.92292
Decimal Longitude:	-121.92292		
Location:	None		

Location(OSWCR): None
Original Source: California Department of Water Resources - OSWCR(Well Numbers); California Department of Water Resources - Well Completion Reports

Map Key	Direction	Distance (mi)	Distance (ft)	Elevation (ft)	DB
69	ENE	0.89	4,714.71	58.28	WATER WELLS

WCR No: WCR0211713
City: None
County: Santa Clara
Decimal Latitude: 37.3526
Decimal Longitude: -121.92292
Location: None
Location(OSWCR): None
City(OSWCR): None
County(OSWCR): Santa Clara
Decimal Lat(OSWCR): 37.3526
Decim Long(OSWCR): -121.92292
Original Source: California Department of Water Resources - OSWCR(Well Numbers); California Department of Water Resources - Well Completion Reports

Map Key	Direction	Distance (mi)	Distance (ft)	Elevation (ft)	DB
69	ENE	0.89	4,714.71	58.28	WATER WELLS

WCR No: WCR0205036
City: None
County: Santa Clara
Decimal Latitude: 37.3526
Decimal Longitude: -121.92292
Location: None
Location(OSWCR): None
City(OSWCR): None
County(OSWCR): Santa Clara
Decimal Lat(OSWCR): 37.3526
Decim Long(OSWCR): -121.92292
Original Source: California Department of Water Resources - OSWCR(Well Numbers); California Department of Water Resources - Well Completion Reports

Map Key	Direction	Distance (mi)	Distance (ft)	Elevation (ft)	DB
69	ENE	0.89	4,714.71	58.28	WATER WELLS

WCR No: WCR1988-006142
City: SAN JOSE
County: Santa Clara
Decimal Latitude: 37.3526
Decimal Longitude: -121.92292
Location: None
Location(OSWCR): None
City(OSWCR): SAN JOSE
County(OSWCR): Santa Clara
Decimal Lat(OSWCR): 37.3526
Decim Long(OSWCR): -121.92292
Original Source: California Department of Water Resources - OSWCR(Well Numbers); California Department of Water Resources - Well Completion Reports

Map Key	Direction	Distance (mi)	Distance (ft)	Elevation (ft)	DB
69	ENE	0.89	4,714.71	58.28	WATER WELLS

Wells and Additional Sources Detail Report

WCR No:	WCR2003-002692	City(OSWCR):	SANTA CLARA
City:	SANTA CLARA	County(OSWCR):	Santa Clara
County:	Santa Clara	Decimal Lat(OSWCR):	37.3526
Decimal Latitude:	37.3526	Decim Long(OSWCR):	-121.92292
Decimal Longitude:	-121.92292		
Location:	None		
Location(OSWCR):	None		
Original Source:	California Department of Water Resources - OSWCR(Well Numbers); California Department of Water Resources - Well Completion Reports		

Map Key	Direction	Distance (mi)	Distance (ft)	Elevation (ft)	DB
69	ENE	0.89	4,714.71	58.28	WATER WELLS

WCR No:	WCR2006-005511	City(OSWCR):	SAN JOSE
City:	SAN JOSE	County(OSWCR):	Santa Clara
County:	Santa Clara	Decimal Lat(OSWCR):	37.3526
Decimal Latitude:	37.3526	Decim Long(OSWCR):	-121.92292
Decimal Longitude:	-121.92292		
Location:	1125 COLEMAN AVE		
Location(OSWCR):	1125 COLEMAN AVE		
Original Source:	California Department of Water Resources - OSWCR(Well Numbers); California Department of Water Resources - Well Completion Reports		

Map Key	Direction	Distance (mi)	Distance (ft)	Elevation (ft)	DB
69	ENE	0.89	4,714.71	58.28	WATER WELLS

WCR No:	WCR0008526	City(OSWCR):	None
City:	None	County(OSWCR):	Santa Clara
County:	Santa Clara	Decimal Lat(OSWCR):	37.3526
Decimal Latitude:	37.3526	Decim Long(OSWCR):	-121.92292
Decimal Longitude:	-121.92292		
Location:	None		
Location(OSWCR):	None		
Original Source:	California Department of Water Resources - OSWCR(Well Numbers); California Department of Water Resources - Well Completion Reports		

Map Key	Direction	Distance (mi)	Distance (ft)	Elevation (ft)	DB
69	ENE	0.89	4,714.71	58.28	WATER WELLS

WCR No:	WCR0207437	City(OSWCR):	None
City:	None	County(OSWCR):	Santa Clara
County:	Santa Clara	Decimal Lat(OSWCR):	37.3526
Decimal Latitude:	37.3526	Decim Long(OSWCR):	-121.92292
Decimal Longitude:	-121.92292		
Location:	None		
Location(OSWCR):	None		
Original Source:	California Department of Water Resources - OSWCR(Well Numbers); California Department of Water		

Resources - Well Completion Reports

Map Key	Direction	Distance (mi)	Distance (ft)	Elevation (ft)	DB
69	ENE	0.89	4,714.71	58.28	WATER WELLS

WCR No:	WCR0101115	City(OSWCR):	None
City:	None	County(OSWCR):	Santa Clara
County:	Santa Clara	Decimal Lat(OSWCR):	37.3526
Decimal Latitude:	37.3526	Decim Long(OSWCR):	-121.92292
Decimal Longitude:	-121.92292		
Location:	None		
Location(OSWCR):	None		
Original Source:	California Department of Water Resources - OSWCR(Well Numbers); California Department of Water Resources - Well Completion Reports		

Map Key	Direction	Distance (mi)	Distance (ft)	Elevation (ft)	DB
69	ENE	0.89	4,714.71	58.28	WATER WELLS

WCR No:	WCR2001-002908	City(OSWCR):	SAN JOSE
City:	SAN JOSE	County(OSWCR):	Santa Clara
County:	Santa Clara	Decimal Lat(OSWCR):	37.3526
Decimal Latitude:	37.3526	Decim Long(OSWCR):	-121.92292
Decimal Longitude:	-121.92292		
Location:	None		
Location(OSWCR):	None		
Original Source:	California Department of Water Resources - OSWCR(Well Numbers); California Department of Water Resources - Well Completion Reports		

Map Key	Direction	Distance (mi)	Distance (ft)	Elevation (ft)	DB
69	ENE	0.89	4,714.71	58.28	WATER WELLS

WCR No:	WCR1984-001676	City(OSWCR):	SAN JOSE
City:	SAN JOSE	County(OSWCR):	Santa Clara
County:	Santa Clara	Decimal Lat(OSWCR):	37.3526
Decimal Latitude:	37.3526	Decim Long(OSWCR):	-121.92292
Decimal Longitude:	-121.92292		
Location:	None		
Location(OSWCR):	None		
Original Source:	California Department of Water Resources - OSWCR(Well Numbers); California Department of Water Resources - Well Completion Reports		

Map Key	Direction	Distance (mi)	Distance (ft)	Elevation (ft)	DB
69	ENE	0.89	4,714.71	58.28	WATER WELLS

WCR No:	WCR2006-005731	City(OSWCR):	SAN JOSE
City:	SAN JOSE	County(OSWCR):	Santa Clara

County:	Santa Clara	Decimal Lat(OSWCR):	37.3526
Decimal Latitude:	37.3526	Decim Long(OSWCR):	-121.92292
Decimal Longitude:	-121.92292		
Location:	1125 COLEMAN AVE		
Location(OSWCR):	1125 COLEMAN AVE		
Original Source:	California Department of Water Resources - OSWCR(Well Numbers); California Department of Water Resources - Well Completion Reports		

Map Key	Direction	Distance (mi)	Distance (ft)	Elevation (ft)	DB
69	ENE	0.89	4,714.71	58.28	WATER WELLS

WCR No:	WCR1997-003524	City(OSWCR):	SAN JOSE
City:	SAN JOSE	County(OSWCR):	Santa Clara
County:	Santa Clara	Decimal Lat(OSWCR):	37.3526
Decimal Latitude:	37.3526	Decim Long(OSWCR):	-121.92292
Decimal Longitude:	-121.92292		
Location:	None		
Location(OSWCR):	None		
Original Source:	California Department of Water Resources - OSWCR(Well Numbers); California Department of Water Resources - Well Completion Reports		

Map Key	Direction	Distance (mi)	Distance (ft)	Elevation (ft)	DB
69	ENE	0.89	4,714.71	58.28	WATER WELLS

WCR No:	WCR2000-005949	City(OSWCR):	SAN JOSE
City:	SAN JOSE	County(OSWCR):	Santa Clara
County:	Santa Clara	Decimal Lat(OSWCR):	37.3526
Decimal Latitude:	37.3526	Decim Long(OSWCR):	-121.92292
Decimal Longitude:	-121.92292		
Location:	None		
Location(OSWCR):	None		
Original Source:	California Department of Water Resources - OSWCR(Well Numbers); California Department of Water Resources - Well Completion Reports		

Map Key	Direction	Distance (mi)	Distance (ft)	Elevation (ft)	DB
69	ENE	0.89	4,714.71	58.28	WATER WELLS

WCR No:	WCR1997-004217	City(OSWCR):	SAN JOSE
City:	SAN JOSE	County(OSWCR):	Santa Clara
County:	Santa Clara	Decimal Lat(OSWCR):	37.3526
Decimal Latitude:	37.3526	Decim Long(OSWCR):	-121.92292
Decimal Longitude:	-121.92292		
Location:	None		
Location(OSWCR):	None		
Original Source:	California Department of Water Resources - OSWCR(Well Numbers); California Department of Water Resources - Well Completion Reports		

Wells and Additional Sources Detail Report

Map Key	Direction	Distance (mi)	Distance (ft)	Elevation (ft)	DB
69	ENE	0.89	4,714.71	58.28	WATER WELLS

WCR No:	WCR1991-008639	City(OSWCR):	SAN JOSE
City:	SAN JOSE	County(OSWCR):	Santa Clara
County:	Santa Clara	Decimal Lat(OSWCR):	37.3526
Decimal Latitude:	37.3526	Decim Long(OSWCR):	-121.92292
Decimal Longitude:	-121.92292		
Location:	None		
Location(OSWCR):	None		
Original Source:	California Department of Water Resources - OSWCR(Well Numbers); California Department of Water Resources - Well Completion Reports		

Map Key	Direction	Distance (mi)	Distance (ft)	Elevation (ft)	DB
69	ENE	0.89	4,714.71	58.28	WATER WELLS

WCR No:	WCR2006-006413	City(OSWCR):	SAN JOSE
City:	SAN JOSE	County(OSWCR):	Santa Clara
County:	Santa Clara	Decimal Lat(OSWCR):	37.3526
Decimal Latitude:	37.3526	Decim Long(OSWCR):	-121.92292
Decimal Longitude:	-121.92292		
Location:	1125 COLEMAN AVE		
Location(OSWCR):	1125 COLEMAN AVE		
Original Source:	California Department of Water Resources - OSWCR(Well Numbers); California Department of Water Resources - Well Completion Reports		

Map Key	Direction	Distance (mi)	Distance (ft)	Elevation (ft)	DB
69	ENE	0.89	4,714.71	58.28	WATER WELLS

WCR No:	WCR2010-003267	City(OSWCR):	SAN JOSE
City:	SAN JOSE	County(OSWCR):	Santa Clara
County:	Santa Clara	Decimal Lat(OSWCR):	37.3526
Decimal Latitude:	37.3526	Decim Long(OSWCR):	-121.92292
Decimal Longitude:	-121.92292		
Location:	1173 CAMPBELL AVE		
Location(OSWCR):	1173 CAMPBELL AVE		
Original Source:	California Department of Water Resources - OSWCR(Well Numbers); California Department of Water Resources - Well Completion Reports		

Map Key	Direction	Distance (mi)	Distance (ft)	Elevation (ft)	DB
69	ENE	0.89	4,714.71	58.28	WATER WELLS

WCR No:	WCR2001-004901	City(OSWCR):	SAN JOSE
City:	SAN JOSE	County(OSWCR):	Santa Clara
County:	Santa Clara	Decimal Lat(OSWCR):	37.3526
Decimal Latitude:	37.3526	Decim Long(OSWCR):	-121.92292

Decimal Longitude: -121.92292
Location: None
Location(OSWCR): None
Original Source: California Department of Water Resources - OSWCR(Well Numbers); California Department of Water Resources - Well Completion Reports

Map Key	Direction	Distance (mi)	Distance (ft)	Elevation (ft)	DB
69	ENE	0.89	4,714.71	58.28	WATER WELLS

WCR No: WCR1986-004554
City: SAN JOSE
County: Santa Clara
Decimal Latitude: 37.3526
Decimal Longitude: -121.92292
Location: None
Location(OSWCR): None
City(OSWCR): SAN JOSE
County(OSWCR): Santa Clara
Decimal Lat(OSWCR): 37.3526
Decim Long(OSWCR): -121.92292
Original Source: California Department of Water Resources - OSWCR(Well Numbers); California Department of Water Resources - Well Completion Reports

Map Key	Direction	Distance (mi)	Distance (ft)	Elevation (ft)	DB
69	ENE	0.89	4,714.71	58.28	WATER WELLS

WCR No: WCR1984-001678
City: SAN JOSE
County: Santa Clara
Decimal Latitude: 37.3526
Decimal Longitude: -121.92292
Location: None
Location(OSWCR): None
City(OSWCR): SAN JOSE
County(OSWCR): Santa Clara
Decimal Lat(OSWCR): 37.3526
Decim Long(OSWCR): -121.92292
Original Source: California Department of Water Resources - OSWCR(Well Numbers); California Department of Water Resources - Well Completion Reports

Map Key	Direction	Distance (mi)	Distance (ft)	Elevation (ft)	DB
69	ENE	0.89	4,714.71	58.28	WATER WELLS

WCR No: WCR1996-004265
City: SANTA CLARA
County: Santa Clara
Decimal Latitude: 37.3526
Decimal Longitude: -121.92292
Location: None
Location(OSWCR): None
City(OSWCR): SANTA CLARA
County(OSWCR): Santa Clara
Decimal Lat(OSWCR): 37.3526
Decim Long(OSWCR): -121.92292
Original Source: California Department of Water Resources - OSWCR(Well Numbers); California Department of Water Resources - Well Completion Reports

Map Key	Direction	Distance (mi)	Distance (ft)	Elevation (ft)	DB
69	ENE	0.89	4,714.71	58.28	WATER WELLS

WCR No:	WCR2010-001776	City(OSWCR):	SAN JOSE
City:	SAN JOSE	County(OSWCR):	Santa Clara
County:	Santa Clara	Decimal Lat(OSWCR):	37.3526
Decimal Latitude:	37.3526	Decim Long(OSWCR):	-121.92292
Decimal Longitude:	-121.92292		
Location:	1175 CAMPBELL AVE		
Location(OSWCR):	1175 CAMPBELL AVE		
Original Source:	California Department of Water Resources - OSWCR(Well Numbers); California Department of Water Resources - Well Completion Reports		

Map Key	Direction	Distance (mi)	Distance (ft)	Elevation (ft)	DB
69	ENE	0.89	4,714.71	58.28	WATER WELLS

WCR No:	WCR2006-005516	City(OSWCR):	SAN JOSE
City:	SAN JOSE	County(OSWCR):	Santa Clara
County:	Santa Clara	Decimal Lat(OSWCR):	37.3526
Decimal Latitude:	37.3526	Decim Long(OSWCR):	-121.92292
Decimal Longitude:	-121.92292		
Location:	1125 COLEMAN AVE		
Location(OSWCR):	1125 COLEMAN AVE		
Original Source:	California Department of Water Resources - OSWCR(Well Numbers); California Department of Water Resources - Well Completion Reports		

Map Key	Direction	Distance (mi)	Distance (ft)	Elevation (ft)	DB
69	ENE	0.89	4,714.71	58.28	WATER WELLS

WCR No:	WCR1997-007019	City(OSWCR):	SAN JOSE
City:	SAN JOSE	County(OSWCR):	Santa Clara
County:	Santa Clara	Decimal Lat(OSWCR):	37.3526
Decimal Latitude:	37.3526	Decim Long(OSWCR):	-121.92292
Decimal Longitude:	-121.92292		
Location:	None		
Location(OSWCR):	None		
Original Source:	California Department of Water Resources - OSWCR(Well Numbers); California Department of Water Resources - Well Completion Reports		

Map Key	Direction	Distance (mi)	Distance (ft)	Elevation (ft)	DB
69	ENE	0.89	4,714.71	58.28	WATER WELLS

WCR No:	WCR2001-004896	City(OSWCR):	SAN JOSE
City:	SAN JOSE	County(OSWCR):	Santa Clara
County:	Santa Clara	Decimal Lat(OSWCR):	37.3526
Decimal Latitude:	37.3526	Decim Long(OSWCR):	-121.92292
Decimal Longitude:	-121.92292		
Location:	None		

Location(OSWCR): None
Original Source: California Department of Water Resources - OSWCR(Well Numbers); California Department of Water Resources - Well Completion Reports

Map Key	Direction	Distance (mi)	Distance (ft)	Elevation (ft)	DB
69	ENE	0.89	4,714.71	58.28	WATER WELLS

WCR No: WCR2006-006415
City: SAN JOSE
County: Santa Clara
Decimal Latitude: 37.3526
Decimal Longitude: -121.92292
Location: 1125 COLEMAN AVE
Location(OSWCR): 1125 COLEMAN AVE
City(OSWCR): SAN JOSE
County(OSWCR): Santa Clara
Decimal Lat(OSWCR): 37.3526
Decim Long(OSWCR): -121.92292
Original Source: California Department of Water Resources - OSWCR(Well Numbers); California Department of Water Resources - Well Completion Reports

Map Key	Direction	Distance (mi)	Distance (ft)	Elevation (ft)	DB
69	ENE	0.89	4,714.71	58.28	WATER WELLS

WCR No: WCR1991-005503
City: SAN JOSE
County: Santa Clara
Decimal Latitude: 37.3526
Decimal Longitude: -121.92292
Location: None
Location(OSWCR): None
City(OSWCR): SAN JOSE
County(OSWCR): Santa Clara
Decimal Lat(OSWCR): 37.3526
Decim Long(OSWCR): -121.92292
Original Source: California Department of Water Resources - OSWCR(Well Numbers); California Department of Water Resources - Well Completion Reports

Map Key	Direction	Distance (mi)	Distance (ft)	Elevation (ft)	DB
69	ENE	0.89	4,714.71	58.28	WATER WELLS

WCR No: WCR2001-006874
City: SAN JOSE
County: Santa Clara
Decimal Latitude: 37.3526
Decimal Longitude: -121.92292
Location: None
Location(OSWCR): None
City(OSWCR): SAN JOSE
County(OSWCR): Santa Clara
Decimal Lat(OSWCR): 37.3526
Decim Long(OSWCR): -121.92292
Original Source: California Department of Water Resources - OSWCR(Well Numbers); California Department of Water Resources - Well Completion Reports

Map Key	Direction	Distance (mi)	Distance (ft)	Elevation (ft)	DB
69	ENE	0.89	4,714.71	58.28	WATER WELLS

WCR No:	WCR1987-005364	City(OSWCR):	SAN JOSE
City:	SAN JOSE	County(OSWCR):	Santa Clara
County:	Santa Clara	Decimal Lat(OSWCR):	37.3526
Decimal Latitude:	37.3526	Decim Long(OSWCR):	-121.92292
Decimal Longitude:	-121.92292		
Location:	None		
Location(OSWCR):	None		
Original Source:	California Department of Water Resources - OSWCR(Well Numbers); California Department of Water Resources - Well Completion Reports		

Map Key	Direction	Distance (mi)	Distance (ft)	Elevation (ft)	DB
69	ENE	0.89	4,714.71	58.28	WATER WELLS

WCR No:	WCR2006-005031	City(OSWCR):	SAN JOSE
City:	SAN JOSE	County(OSWCR):	Santa Clara
County:	Santa Clara	Decimal Lat(OSWCR):	37.3526
Decimal Latitude:	37.3526	Decim Long(OSWCR):	-121.92292
Decimal Longitude:	-121.92292		
Location:	1125 COLEMAN AVE		
Location(OSWCR):	1125 COLEMAN AVE		
Original Source:	California Department of Water Resources - OSWCR(Well Numbers); California Department of Water Resources - Well Completion Reports		

Map Key	Direction	Distance (mi)	Distance (ft)	Elevation (ft)	DB
69	ENE	0.89	4,714.71	58.28	WATER WELLS

WCR No:	WCR2000-005567	City(OSWCR):	SAN JOSE
City:	SAN JOSE	County(OSWCR):	Santa Clara
County:	Santa Clara	Decimal Lat(OSWCR):	37.3526
Decimal Latitude:	37.3526	Decim Long(OSWCR):	-121.92292
Decimal Longitude:	-121.92292		
Location:	None		
Location(OSWCR):	None		
Original Source:	California Department of Water Resources - OSWCR(Well Numbers); California Department of Water Resources - Well Completion Reports		

Map Key	Direction	Distance (mi)	Distance (ft)	Elevation (ft)	DB
69	ENE	0.89	4,714.71	58.28	WATER WELLS

WCR No:	WCR2001-004898	City(OSWCR):	SAN JOSE
City:	SAN JOSE	County(OSWCR):	Santa Clara
County:	Santa Clara	Decimal Lat(OSWCR):	37.3526
Decimal Latitude:	37.3526	Decim Long(OSWCR):	-121.92292
Decimal Longitude:	-121.92292		
Location:	None		
Location(OSWCR):	None		
Original Source:	California Department of Water Resources - OSWCR(Well Numbers); California Department of Water		

Resources - Well Completion Reports

Map Key	Direction	Distance (mi)	Distance (ft)	Elevation (ft)	DB
69	ENE	0.89	4,714.71	58.28	WATER WELLS

WCR No:	WCR0075660	City(OSWCR):	SAN JOSE
City:	SAN JOSE	County(OSWCR):	Santa Clara
County:	Santa Clara	Decimal Lat(OSWCR):	37.3526
Decimal Latitude:	37.3526	Decim Long(OSWCR):	-121.92292
Decimal Longitude:	-121.92292		
Location:	1125 COLEMAN AVE		
Location(OSWCR):	1125 COLEMAN AVE		
Original Source:	California Department of Water Resources - OSWCR(Well Numbers); California Department of Water Resources - Well Completion Reports		

Map Key	Direction	Distance (mi)	Distance (ft)	Elevation (ft)	DB
69	ENE	0.89	4,714.71	58.28	WATER WELLS

WCR No:	WCR2008-004501	City(OSWCR):	SAN JOSE
City:	SAN JOSE	County(OSWCR):	Santa Clara
County:	Santa Clara	Decimal Lat(OSWCR):	37.3526
Decimal Latitude:	37.3526	Decim Long(OSWCR):	-121.92292
Decimal Longitude:	-121.92292		
Location:	1173 CAMPBELL AVE		
Location(OSWCR):	1173 CAMPBELL AVE		
Original Source:	California Department of Water Resources - OSWCR(Well Numbers); California Department of Water Resources - Well Completion Reports		

Map Key	Direction	Distance (mi)	Distance (ft)	Elevation (ft)	DB
69	ENE	0.89	4,714.71	58.28	WATER WELLS

WCR No:	WCR2006-005293	City(OSWCR):	SAN JOSE
City:	SAN JOSE	County(OSWCR):	Santa Clara
County:	Santa Clara	Decimal Lat(OSWCR):	37.3526
Decimal Latitude:	37.3526	Decim Long(OSWCR):	-121.92292
Decimal Longitude:	-121.92292		
Location:	1125 COLEMAN AVE		
Location(OSWCR):	1125 COLEMAN AVE		
Original Source:	California Department of Water Resources - OSWCR(Well Numbers); California Department of Water Resources - Well Completion Reports		

Map Key	Direction	Distance (mi)	Distance (ft)	Elevation (ft)	DB
69	ENE	0.89	4,714.71	58.28	WATER WELLS

WCR No:	WCR0070094	City(OSWCR):	None
City:	None	County(OSWCR):	Santa Clara

County:	Santa Clara	Decimal Lat(OSWCR):	37.3526
Decimal Latitude:	37.3526	Decim Long(OSWCR):	-121.92292
Decimal Longitude:	-121.92292		
Location:	1200 BLOCK OF CAMPBELL AVE		
Location(OSWCR):	1200 BLOCK OF CAMPBELL AVE		
Original Source:	California Department of Water Resources - OSWCR(Well Numbers); California Department of Water Resources - Well Completion Reports		

Map Key	Direction	Distance (mi)	Distance (ft)	Elevation (ft)	DB
69	ENE	0.89	4,714.71	58.28	WATER WELLS

WCR No:	WCR0285900	City(OSWCR):	None
City:	None	County(OSWCR):	Santa Clara
County:	Santa Clara	Decimal Lat(OSWCR):	37.3526
Decimal Latitude:	37.3526	Decim Long(OSWCR):	-121.92292
Decimal Longitude:	-121.92292		
Location:	None		
Location(OSWCR):	None		
Original Source:	California Department of Water Resources - OSWCR(Well Numbers); California Department of Water Resources - Well Completion Reports		

Map Key	Direction	Distance (mi)	Distance (ft)	Elevation (ft)	DB
69	ENE	0.89	4,714.71	58.28	WATER WELLS

WCR No:	WCR1991-005430	City(OSWCR):	SAN JOSE
City:	SAN JOSE	County(OSWCR):	Santa Clara
County:	Santa Clara	Decimal Lat(OSWCR):	37.3526
Decimal Latitude:	37.3526	Decim Long(OSWCR):	-121.92292
Decimal Longitude:	-121.92292		
Location:	None		
Location(OSWCR):	None		
Original Source:	California Department of Water Resources - OSWCR(Well Numbers); California Department of Water Resources - Well Completion Reports		

Map Key	Direction	Distance (mi)	Distance (ft)	Elevation (ft)	DB
69	ENE	0.89	4,714.71	58.28	WATER WELLS

WCR No:	WCR0007653	City(OSWCR):	None
City:	None	County(OSWCR):	Santa Clara
County:	Santa Clara	Decimal Lat(OSWCR):	37.3526
Decimal Latitude:	37.3526	Decim Long(OSWCR):	-121.92292
Decimal Longitude:	-121.92292		
Location:	None		
Location(OSWCR):	None		
Original Source:	California Department of Water Resources - OSWCR(Well Numbers); California Department of Water Resources - Well Completion Reports		

Wells and Additional Sources Detail Report

Map Key	Direction	Distance (mi)	Distance (ft)	Elevation (ft)	DB
69	ENE	0.89	4,714.71	58.28	WATER WELLS

WCR No:	WCR1987-007802	City(OSWCR):	SANTA CLARA
City:	SANTA CLARA	County(OSWCR):	Santa Clara
County:	Santa Clara	Decimal Lat(OSWCR):	37.3526
Decimal Latitude:	37.3526	Decim Long(OSWCR):	-121.92292
Decimal Longitude:	-121.92292		
Location:	None		
Location(OSWCR):	None		
Original Source:	California Department of Water Resources - OSWCR(Well Numbers); California Department of Water Resources - Well Completion Reports		

Map Key	Direction	Distance (mi)	Distance (ft)	Elevation (ft)	DB
69	ENE	0.89	4,714.71	58.28	WATER WELLS

WCR No:	WCR1997-003527	City(OSWCR):	SAN JOSE
City:	SAN JOSE	County(OSWCR):	Santa Clara
County:	Santa Clara	Decimal Lat(OSWCR):	37.3526
Decimal Latitude:	37.3526	Decim Long(OSWCR):	-121.92292
Decimal Longitude:	-121.92292		
Location:	None		
Location(OSWCR):	None		
Original Source:	California Department of Water Resources - OSWCR(Well Numbers); California Department of Water Resources - Well Completion Reports		

Map Key	Direction	Distance (mi)	Distance (ft)	Elevation (ft)	DB
69	ENE	0.89	4,714.71	58.28	WATER WELLS

WCR No:	WCR1988-005657	City(OSWCR):	SAN JOSE
City:	SAN JOSE	County(OSWCR):	Santa Clara
County:	Santa Clara	Decimal Lat(OSWCR):	37.3526
Decimal Latitude:	37.3526	Decim Long(OSWCR):	-121.92292
Decimal Longitude:	-121.92292		
Location:	None		
Location(OSWCR):	None		
Original Source:	California Department of Water Resources - OSWCR(Well Numbers); California Department of Water Resources - Well Completion Reports		

Map Key	Direction	Distance (mi)	Distance (ft)	Elevation (ft)	DB
69	ENE	0.89	4,714.71	58.28	WATER WELLS

WCR No:	WCR0031390	City(OSWCR):	None
City:	None	County(OSWCR):	Santa Clara
County:	Santa Clara	Decimal Lat(OSWCR):	37.3526
Decimal Latitude:	37.3526	Decim Long(OSWCR):	-121.92292

Decimal Longitude: -121.92292
Location: None
Location(OSWCR): None
Original Source: California Department of Water Resources - OSWCR(Well Numbers); California Department of Water Resources - Well Completion Reports

Map Key	Direction	Distance (mi)	Distance (ft)	Elevation (ft)	DB
69	ENE	0.89	4,714.71	58.28	WATER WELLS

WCR No: WCR0129759
City: None
County: Santa Clara
Decimal Latitude: 37.3526
Decimal Longitude: -121.92292
Location: None
Location(OSWCR): None
City(OSWCR): None
County(OSWCR): Santa Clara
Decimal Lat(OSWCR): 37.3526
Decim Long(OSWCR): -121.92292
Original Source: California Department of Water Resources - OSWCR(Well Numbers); California Department of Water Resources - Well Completion Reports

Map Key	Direction	Distance (mi)	Distance (ft)	Elevation (ft)	DB
69	ENE	0.89	4,714.71	58.28	WATER WELLS

WCR No: WCR0320641
City: None
County: Santa Clara
Decimal Latitude: 37.3526
Decimal Longitude: -121.92292
Location: None
Location(OSWCR): None
City(OSWCR): None
County(OSWCR): Santa Clara
Decimal Lat(OSWCR): 37.3526
Decim Long(OSWCR): -121.92292
Original Source: California Department of Water Resources - OSWCR(Well Numbers); California Department of Water Resources - Well Completion Reports

Map Key	Direction	Distance (mi)	Distance (ft)	Elevation (ft)	DB
69	ENE	0.89	4,714.71	58.28	WATER WELLS

WCR No: WCR0103674
City: None
County: Santa Clara
Decimal Latitude: 37.3526
Decimal Longitude: -121.92292
Location: None
Location(OSWCR): None
City(OSWCR): None
County(OSWCR): Santa Clara
Decimal Lat(OSWCR): 37.3526
Decim Long(OSWCR): -121.92292
Original Source: California Department of Water Resources - OSWCR(Well Numbers); California Department of Water Resources - Well Completion Reports

Map Key	Direction	Distance (mi)	Distance (ft)	Elevation (ft)	DB
69	ENE	0.89	4,714.71	58.28	WATER WELLS

WCR No:	WCR0121367	City(OSWCR):	None
City:	None	County(OSWCR):	Santa Clara
County:	Santa Clara	Decimal Lat(OSWCR):	37.3526
Decimal Latitude:	37.3526	Decim Long(OSWCR):	-121.92292
Decimal Longitude:	-121.92292		
Location:	None		
Location(OSWCR):	None		
Original Source:	California Department of Water Resources - OSWCR(Well Numbers); California Department of Water Resources - Well Completion Reports		

Map Key	Direction	Distance (mi)	Distance (ft)	Elevation (ft)	DB
69	ENE	0.89	4,714.71	58.28	WATER WELLS

WCR No:	WCR0087146	City(OSWCR):	None
City:	None	County(OSWCR):	Santa Clara
County:	Santa Clara	Decimal Lat(OSWCR):	37.3526
Decimal Latitude:	37.3526	Decim Long(OSWCR):	-121.92292
Decimal Longitude:	-121.92292		
Location:	None		
Location(OSWCR):	None		
Original Source:	California Department of Water Resources - OSWCR(Well Numbers); California Department of Water Resources - Well Completion Reports		

Map Key	Direction	Distance (mi)	Distance (ft)	Elevation (ft)	DB
69	ENE	0.89	4,714.71	58.28	WATER WELLS

WCR No:	WCR0326719	City(OSWCR):	None
City:	None	County(OSWCR):	Santa Clara
County:	Santa Clara	Decimal Lat(OSWCR):	37.3526
Decimal Latitude:	37.3526	Decim Long(OSWCR):	-121.92292
Decimal Longitude:	-121.92292		
Location:	None		
Location(OSWCR):	None		
Original Source:	California Department of Water Resources - OSWCR(Well Numbers); California Department of Water Resources - Well Completion Reports		

Map Key	Direction	Distance (mi)	Distance (ft)	Elevation (ft)	DB
69	ENE	0.89	4,714.71	58.28	WATER WELLS

WCR No:	WCR0320640	City(OSWCR):	None
City:	None	County(OSWCR):	Santa Clara
County:	Santa Clara	Decimal Lat(OSWCR):	37.3526
Decimal Latitude:	37.3526	Decim Long(OSWCR):	-121.92292
Decimal Longitude:	-121.92292		
Location:	None		

Location(OSWCR): None
Original Source: California Department of Water Resources - OSWCR(Well Numbers); California Department of Water Resources - Well Completion Reports

Map Key	Direction	Distance (mi)	Distance (ft)	Elevation (ft)	DB
69	ENE	0.89	4,714.71	58.28	WATER WELLS

WCR No: WCR2000-005543
City: SAN JOSE
County: Santa Clara
Decimal Latitude: 37.3526
Decimal Longitude: -121.92292
Location: None
Location(OSWCR): None
City(OSWCR): SAN JOSE
County(OSWCR): Santa Clara
Decimal Lat(OSWCR): 37.3526
Decim Long(OSWCR): -121.92292
Original Source: California Department of Water Resources - OSWCR(Well Numbers); California Department of Water Resources - Well Completion Reports

Map Key	Direction	Distance (mi)	Distance (ft)	Elevation (ft)	DB
69	ENE	0.89	4,714.71	58.28	WATER WELLS

WCR No: WCR2000-003253
City: SAN JOSE
County: Santa Clara
Decimal Latitude: 37.3526
Decimal Longitude: -121.92292
Location: None
Location(OSWCR): None
City(OSWCR): SAN JOSE
County(OSWCR): Santa Clara
Decimal Lat(OSWCR): 37.3526
Decim Long(OSWCR): -121.92292
Original Source: California Department of Water Resources - OSWCR(Well Numbers); California Department of Water Resources - Well Completion Reports

Map Key	Direction	Distance (mi)	Distance (ft)	Elevation (ft)	DB
69	ENE	0.89	4,714.71	58.28	WATER WELLS

WCR No: WCR0129763
City: None
County: Santa Clara
Decimal Latitude: 37.3526
Decimal Longitude: -121.92292
Location: None
Location(OSWCR): None
City(OSWCR): None
County(OSWCR): Santa Clara
Decimal Lat(OSWCR): 37.3526
Decim Long(OSWCR): -121.92292
Original Source: California Department of Water Resources - OSWCR(Well Numbers); California Department of Water Resources - Well Completion Reports

Map Key	Direction	Distance (mi)	Distance (ft)	Elevation (ft)	DB
69	ENE	0.89	4,714.71	58.28	WATER WELLS

WCR No:	WCR0211106	City(OSWCR):	None
City:	None	County(OSWCR):	Santa Clara
County:	Santa Clara	Decimal Lat(OSWCR):	37.3526
Decimal Latitude:	37.3526	Decim Long(OSWCR):	-121.92292
Decimal Longitude:	-121.92292		
Location:	None		
Location(OSWCR):	None		
Original Source:	California Department of Water Resources - OSWCR(Well Numbers); California Department of Water Resources - Well Completion Reports		

Map Key	Direction	Distance (mi)	Distance (ft)	Elevation (ft)	DB
69	ENE	0.89	4,714.71	58.28	WATER WELLS

WCR No:	WCR0124614	City(OSWCR):	None
City:	None	County(OSWCR):	Santa Clara
County:	Santa Clara	Decimal Lat(OSWCR):	37.3526
Decimal Latitude:	37.3526	Decim Long(OSWCR):	-121.92292
Decimal Longitude:	-121.92292		
Location:	None		
Location(OSWCR):	None		
Original Source:	California Department of Water Resources - OSWCR(Well Numbers); California Department of Water Resources - Well Completion Reports		

Map Key	Direction	Distance (mi)	Distance (ft)	Elevation (ft)	DB
69	ENE	0.89	4,714.71	58.28	WATER WELLS

WCR No:	WCR0048850	City(OSWCR):	None
City:	None	County(OSWCR):	Santa Clara
County:	Santa Clara	Decimal Lat(OSWCR):	37.3526
Decimal Latitude:	37.3526	Decim Long(OSWCR):	-121.92292
Decimal Longitude:	-121.92292		
Location:	None		
Location(OSWCR):	None		
Original Source:	California Department of Water Resources - OSWCR(Well Numbers); California Department of Water Resources - Well Completion Reports		

Map Key	Direction	Distance (mi)	Distance (ft)	Elevation (ft)	DB
69	ENE	0.89	4,714.71	58.28	WATER WELLS

WCR No:	WCR1988-006358	City(OSWCR):	SAN JOSE
City:	SAN JOSE	County(OSWCR):	Santa Clara
County:	Santa Clara	Decimal Lat(OSWCR):	37.3526
Decimal Latitude:	37.3526	Decim Long(OSWCR):	-121.92292
Decimal Longitude:	-121.92292		
Location:	None		
Location(OSWCR):	None		
Original Source:	California Department of Water Resources - OSWCR(Well Numbers); California Department of Water		

Resources - Well Completion Reports

Map Key	Direction	Distance (mi)	Distance (ft)	Elevation (ft)	DB
69	ENE	0.89	4,714.71	58.28	WATER WELLS

WCR No:	WCR1997-003078	City(OSWCR):	SAN JOSE
City:	SAN JOSE	County(OSWCR):	Santa Clara
County:	Santa Clara	Decimal Lat(OSWCR):	37.3526
Decimal Latitude:	37.3526	Decim Long(OSWCR):	-121.92292
Decimal Longitude:	-121.92292		
Location:	None		
Location(OSWCR):	None		
Original Source:	California Department of Water Resources - OSWCR(Well Numbers); California Department of Water Resources - Well Completion Reports		

Map Key	Direction	Distance (mi)	Distance (ft)	Elevation (ft)	DB
69	ENE	0.89	4,714.71	58.28	WATER WELLS

WCR No:	WCR2010-007230	City(OSWCR):	SAN JOSE
City:	SAN JOSE	County(OSWCR):	Santa Clara
County:	Santa Clara	Decimal Lat(OSWCR):	37.3526
Decimal Latitude:	37.3526	Decim Long(OSWCR):	-121.92292
Decimal Longitude:	-121.92292		
Location:	1401 AIRPORT BLVD		
Location(OSWCR):	1401 AIRPORT BLVD		
Original Source:	California Department of Water Resources - OSWCR(Well Numbers); California Department of Water Resources - Well Completion Reports		

Map Key	Direction	Distance (mi)	Distance (ft)	Elevation (ft)	DB
69	ENE	0.89	4,714.71	58.28	WATER WELLS

WCR No:	WCR0142706	City(OSWCR):	None
City:	None	County(OSWCR):	Santa Clara
County:	Santa Clara	Decimal Lat(OSWCR):	37.3526
Decimal Latitude:	37.3526	Decim Long(OSWCR):	-121.92292
Decimal Longitude:	-121.92292		
Location:	None		
Location(OSWCR):	None		
Original Source:	California Department of Water Resources - OSWCR(Well Numbers); California Department of Water Resources - Well Completion Reports		

Map Key	Direction	Distance (mi)	Distance (ft)	Elevation (ft)	DB
69	ENE	0.89	4,714.71	58.28	WATER WELLS

WCR No:	WCR1997-003214	City(OSWCR):	SAN JOSE
City:	SAN JOSE	County(OSWCR):	Santa Clara

County:	Santa Clara	Decimal Lat(OSWCR):	37.3526
Decimal Latitude:	37.3526	Decim Long(OSWCR):	-121.92292
Decimal Longitude:	-121.92292		
Location:	None		
Location(OSWCR):	None		
Original Source:	California Department of Water Resources - OSWCR(Well Numbers); California Department of Water Resources - Well Completion Reports		

Map Key	Direction	Distance (mi)	Distance (ft)	Elevation (ft)	DB
69	ENE	0.89	4,714.71	58.28	WATER WELLS

WCR No:	WCR1999-003145	City(OSWCR):	SAN JOSE
City:	SAN JOSE	County(OSWCR):	Santa Clara
County:	Santa Clara	Decimal Lat(OSWCR):	37.3526
Decimal Latitude:	37.3526	Decim Long(OSWCR):	-121.92292
Decimal Longitude:	-121.92292		
Location:	None		
Location(OSWCR):	None		
Original Source:	California Department of Water Resources - OSWCR(Well Numbers); California Department of Water Resources - Well Completion Reports		

Map Key	Direction	Distance (mi)	Distance (ft)	Elevation (ft)	DB
69	ENE	0.89	4,714.71	58.28	WATER WELLS

WCR No:	WCR2000-003256	City(OSWCR):	SAN JOSE
City:	SAN JOSE	County(OSWCR):	Santa Clara
County:	Santa Clara	Decimal Lat(OSWCR):	37.3526
Decimal Latitude:	37.3526	Decim Long(OSWCR):	-121.92292
Decimal Longitude:	-121.92292		
Location:	None		
Location(OSWCR):	None		
Original Source:	California Department of Water Resources - OSWCR(Well Numbers); California Department of Water Resources - Well Completion Reports		

Map Key	Direction	Distance (mi)	Distance (ft)	Elevation (ft)	DB
69	ENE	0.89	4,714.71	58.28	WATER WELLS

WCR No:	WCR2006-005958	City(OSWCR):	SAN JOSE
City:	SAN JOSE	County(OSWCR):	Santa Clara
County:	Santa Clara	Decimal Lat(OSWCR):	37.3526
Decimal Latitude:	37.3526	Decim Long(OSWCR):	-121.92292
Decimal Longitude:	-121.92292		
Location:	1125 COLEMAN AVE		
Location(OSWCR):	1125 COLEMAN AVE		
Original Source:	California Department of Water Resources - OSWCR(Well Numbers); California Department of Water Resources - Well Completion Reports		

Wells and Additional Sources Detail Report

Map Key	Direction	Distance (mi)	Distance (ft)	Elevation (ft)	DB
69	ENE	0.89	4,714.71	58.28	WATER WELLS

WCR No:	WCR2006-004771	City(OSWCR):	SAN JOSE
City:	SAN JOSE	County(OSWCR):	Santa Clara
County:	Santa Clara	Decimal Lat(OSWCR):	37.3526
Decimal Latitude:	37.3526	Decim Long(OSWCR):	-121.92292
Decimal Longitude:	-121.92292		
Location:	1125 COLEMAN AVE		
Location(OSWCR):	1125 COLEMAN AVE		
Original Source:	California Department of Water Resources - OSWCR(Well Numbers); California Department of Water Resources - Well Completion Reports		

Map Key	Direction	Distance (mi)	Distance (ft)	Elevation (ft)	DB
69	ENE	0.89	4,714.71	58.28	WATER WELLS

WCR No:	WCR1989-010048	City(OSWCR):	SAN JOSE
City:	SAN JOSE	County(OSWCR):	Santa Clara
County:	Santa Clara	Decimal Lat(OSWCR):	37.3526
Decimal Latitude:	37.3526	Decim Long(OSWCR):	-121.92292
Decimal Longitude:	-121.92292		
Location:	None		
Location(OSWCR):	None		
Original Source:	California Department of Water Resources - OSWCR(Well Numbers); California Department of Water Resources - Well Completion Reports		

Map Key	Direction	Distance (mi)	Distance (ft)	Elevation (ft)	DB
69	ENE	0.89	4,714.71	58.28	WATER WELLS

WCR No:	WCR2012-002371	City(OSWCR):	SAN JOSE
City:	SAN JOSE	County(OSWCR):	Santa Clara
County:	Santa Clara	Decimal Lat(OSWCR):	37.3526
Decimal Latitude:	37.3526	Decim Long(OSWCR):	-121.92292
Decimal Longitude:	-121.92292		
Location:	1401 AIRPORT BLVD		
Location(OSWCR):	1401 AIRPORT BLVD		
Original Source:	California Department of Water Resources - OSWCR(Well Numbers); California Department of Water Resources - Well Completion Reports		

Map Key	Direction	Distance (mi)	Distance (ft)	Elevation (ft)	DB
69	ENE	0.89	4,714.71	58.28	WATER WELLS

WCR No:	WCR2001-005090	City(OSWCR):	SAN JOSE
City:	SAN JOSE	County(OSWCR):	Santa Clara
County:	Santa Clara	Decimal Lat(OSWCR):	37.3526
Decimal Latitude:	37.3526	Decim Long(OSWCR):	-121.92292

Decimal Longitude: -121.92292
Location: None
Location(OSWCR): None
Original Source: California Department of Water Resources - OSWCR(Well Numbers); California Department of Water Resources - Well Completion Reports

Map Key	Direction	Distance (mi)	Distance (ft)	Elevation (ft)	DB
69	ENE	0.89	4,714.71	58.28	WATER WELLS

WCR No: WCR1997-004215
City: SAN JOSE
County: Santa Clara
Decimal Latitude: 37.3526
Decimal Longitude: -121.92292
Location: None
Location(OSWCR): None
City(OSWCR): SAN JOSE
County(OSWCR): Santa Clara
Decimal Lat(OSWCR): 37.3526
Decim Long(OSWCR): -121.92292
Original Source: California Department of Water Resources - OSWCR(Well Numbers); California Department of Water Resources - Well Completion Reports

Map Key	Direction	Distance (mi)	Distance (ft)	Elevation (ft)	DB
69	ENE	0.89	4,714.71	58.28	WATER WELLS

WCR No: WCR1987-005371
City: SAN JOSE
County: Santa Clara
Decimal Latitude: 37.3526
Decimal Longitude: -121.92292
Location: None
Location(OSWCR): None
City(OSWCR): SAN JOSE
County(OSWCR): Santa Clara
Decimal Lat(OSWCR): 37.3526
Decim Long(OSWCR): -121.92292
Original Source: California Department of Water Resources - OSWCR(Well Numbers); California Department of Water Resources - Well Completion Reports

Map Key	Direction	Distance (mi)	Distance (ft)	Elevation (ft)	DB
69	ENE	0.89	4,714.71	58.28	WATER WELLS

WCR No: WCR2014-003768
City: SAN JOSE
County: Santa Clara
Decimal Latitude: 37.3526
Decimal Longitude: -121.92292
Location: 1125 COLEMAN AVE
Location(OSWCR): 1125 COLEMAN AVE
City(OSWCR): SAN JOSE
County(OSWCR): Santa Clara
Decimal Lat(OSWCR): 37.3526
Decim Long(OSWCR): -121.92292
Original Source: California Department of Water Resources - OSWCR(Well Numbers); California Department of Water Resources - Well Completion Reports

Map Key	Direction	Distance (mi)	Distance (ft)	Elevation (ft)	DB
69	ENE	0.89	4,714.71	58.28	WATER WELLS

WCR No:	WCR1990-010155	City(OSWCR):	SAN JOSE
City:	SAN JOSE	County(OSWCR):	Santa Clara
County:	Santa Clara	Decimal Lat(OSWCR):	37.3526
Decimal Latitude:	37.3526	Decim Long(OSWCR):	-121.92292
Decimal Longitude:	-121.92292		
Location:	None		
Location(OSWCR):	None		
Original Source:	California Department of Water Resources - OSWCR(Well Numbers); California Department of Water Resources - Well Completion Reports		

Map Key	Direction	Distance (mi)	Distance (ft)	Elevation (ft)	DB
69	ENE	0.89	4,714.71	58.28	WATER WELLS

WCR No:	WCR2005-000182	City(OSWCR):	SAN JOSE
City:	SAN JOSE	County(OSWCR):	Santa Clara
County:	Santa Clara	Decimal Lat(OSWCR):	37.3526
Decimal Latitude:	37.3526	Decim Long(OSWCR):	-121.92292
Decimal Longitude:	-121.92292		
Location:	1250 AVIATION AVE		
Location(OSWCR):	1250 AVIATION AVE		
Original Source:	California Department of Water Resources - OSWCR(Well Numbers); California Department of Water Resources - Well Completion Reports		

Map Key	Direction	Distance (mi)	Distance (ft)	Elevation (ft)	DB
69	ENE	0.89	4,714.71	58.28	WATER WELLS

WCR No:	WCR2010-007231	City(OSWCR):	SAN JOSE
City:	SAN JOSE	County(OSWCR):	Santa Clara
County:	Santa Clara	Decimal Lat(OSWCR):	37.3526
Decimal Latitude:	37.3526	Decim Long(OSWCR):	-121.92292
Decimal Longitude:	-121.92292		
Location:	1401 AIRPORT BLVD		
Location(OSWCR):	1401 AIRPORT BLVD		
Original Source:	California Department of Water Resources - OSWCR(Well Numbers); California Department of Water Resources - Well Completion Reports		

Map Key	Direction	Distance (mi)	Distance (ft)	Elevation (ft)	DB
69	ENE	0.89	4,714.71	58.28	WATER WELLS

WCR No:	WCR1991-008788	City(OSWCR):	SAN JOSE
City:	SAN JOSE	County(OSWCR):	Santa Clara
County:	Santa Clara	Decimal Lat(OSWCR):	37.3526
Decimal Latitude:	37.3526	Decim Long(OSWCR):	-121.92292
Decimal Longitude:	-121.92292		
Location:	None		

Location(OSWCR): None
Original Source: California Department of Water Resources - OSWCR(Well Numbers); California Department of Water Resources - Well Completion Reports

Map Key	Direction	Distance (mi)	Distance (ft)	Elevation (ft)	DB
69	ENE	0.89	4,714.71	58.28	WATER WELLS

WCR No: WCR2000-003321
City: SAN JOSE
County: Santa Clara
Decimal Latitude: 37.3526
Decimal Longitude: -121.92292
Location: None
Location(OSWCR): None
City(OSWCR): SAN JOSE
County(OSWCR): Santa Clara
Decimal Lat(OSWCR): 37.3526
Decim Long(OSWCR): -121.92292
Original Source: California Department of Water Resources - OSWCR(Well Numbers); California Department of Water Resources - Well Completion Reports

Map Key	Direction	Distance (mi)	Distance (ft)	Elevation (ft)	DB
69	ENE	0.89	4,714.71	58.28	WATER WELLS

WCR No: WCR2010-003241
City: SAN JOSE
County: Santa Clara
Decimal Latitude: 37.3526
Decimal Longitude: -121.92292
Location: 1175 CAMPBELL AVE
Location(OSWCR): 1175 CAMPBELL AVE
City(OSWCR): SAN JOSE
County(OSWCR): Santa Clara
Decimal Lat(OSWCR): 37.3526
Decim Long(OSWCR): -121.92292
Original Source: California Department of Water Resources - OSWCR(Well Numbers); California Department of Water Resources - Well Completion Reports

Map Key	Direction	Distance (mi)	Distance (ft)	Elevation (ft)	DB
69	ENE	0.89	4,714.71	58.28	WATER WELLS

WCR No: WCR2006-005504
City: SAN JOSE
County: Santa Clara
Decimal Latitude: 37.3526
Decimal Longitude: -121.92292
Location: 1125 COLEMAN AVE
Location(OSWCR): 1125 COLEMAN AVE
City(OSWCR): SAN JOSE
County(OSWCR): Santa Clara
Decimal Lat(OSWCR): 37.3526
Decim Long(OSWCR): -121.92292
Original Source: California Department of Water Resources - OSWCR(Well Numbers); California Department of Water Resources - Well Completion Reports

Map Key	Direction	Distance (mi)	Distance (ft)	Elevation (ft)	DB
69	ENE	0.89	4,714.71	58.28	WATER WELLS

Wells and Additional Sources Detail Report

WCR No:	WCR2002-006905	City(OSWCR):	SAN JOSE
City:	SAN JOSE	County(OSWCR):	Santa Clara
County:	Santa Clara	Decimal Lat(OSWCR):	37.3526
Decimal Latitude:	37.3526	Decim Long(OSWCR):	-121.92292
Decimal Longitude:	-121.92292		
Location:	None		
Location(OSWCR):	None		
Original Source:	California Department of Water Resources - OSWCR(Well Numbers); California Department of Water Resources - Well Completion Reports		

Map Key	Direction	Distance (mi)	Distance (ft)	Elevation (ft)	DB
69	ENE	0.89	4,714.71	58.28	WATER WELLS

WCR No:	WCR2010-003236	City(OSWCR):	SAN JOSE
City:	SAN JOSE	County(OSWCR):	Santa Clara
County:	Santa Clara	Decimal Lat(OSWCR):	37.3526
Decimal Latitude:	37.3526	Decim Long(OSWCR):	-121.92292
Decimal Longitude:	-121.92292		
Location:	1175 CAMPBELL AVE		
Location(OSWCR):	1175 CAMPBELL AVE		
Original Source:	California Department of Water Resources - OSWCR(Well Numbers); California Department of Water Resources - Well Completion Reports		

Map Key	Direction	Distance (mi)	Distance (ft)	Elevation (ft)	DB
69	ENE	0.89	4,714.71	58.28	WATER WELLS

WCR No:	WCR2000-004336	City(OSWCR):	SAN JOSE
City:	SAN JOSE	County(OSWCR):	Santa Clara
County:	Santa Clara	Decimal Lat(OSWCR):	37.3526
Decimal Latitude:	37.3526	Decim Long(OSWCR):	-121.92292
Decimal Longitude:	-121.92292		
Location:	None		
Location(OSWCR):	None		
Original Source:	California Department of Water Resources - OSWCR(Well Numbers); California Department of Water Resources - Well Completion Reports		

Map Key	Direction	Distance (mi)	Distance (ft)	Elevation (ft)	DB
69	ENE	0.89	4,714.71	58.28	WATER WELLS

WCR No:	WCR2011-004531	City(OSWCR):	SAN JOSE
City:	SAN JOSE	County(OSWCR):	Santa Clara
County:	Santa Clara	Decimal Lat(OSWCR):	37.3526
Decimal Latitude:	37.3526	Decim Long(OSWCR):	-121.92292
Decimal Longitude:	-121.92292		
Location:	1401 AIRPORT BLVD		
Location(OSWCR):	1401 AIRPORT BLVD		
Original Source:	California Department of Water Resources - OSWCR(Well Numbers); California Department of Water		

Resources - Well Completion Reports

Map Key	Direction	Distance (mi)	Distance (ft)	Elevation (ft)	DB
69	ENE	0.89	4,714.71	58.28	WATER WELLS

WCR No:	WCR2006-005950	City(OSWCR):	SAN JOSE
City:	SAN JOSE	County(OSWCR):	Santa Clara
County:	Santa Clara	Decimal Lat(OSWCR):	37.3526
Decimal Latitude:	37.3526	Decim Long(OSWCR):	-121.92292
Decimal Longitude:	-121.92292		
Location:	1125 COLEMAN AVE		
Location(OSWCR):	1125 COLEMAN AVE		
Original Source:	California Department of Water Resources - OSWCR(Well Numbers); California Department of Water Resources - Well Completion Reports		

Map Key	Direction	Distance (mi)	Distance (ft)	Elevation (ft)	DB
69	ENE	0.89	4,714.71	58.28	WATER WELLS

WCR No:	WCR2001-004899	City(OSWCR):	SAN JOSE
City:	SAN JOSE	County(OSWCR):	Santa Clara
County:	Santa Clara	Decimal Lat(OSWCR):	37.3526
Decimal Latitude:	37.3526	Decim Long(OSWCR):	-121.92292
Decimal Longitude:	-121.92292		
Location:	None		
Location(OSWCR):	None		
Original Source:	California Department of Water Resources - OSWCR(Well Numbers); California Department of Water Resources - Well Completion Reports		

Map Key	Direction	Distance (mi)	Distance (ft)	Elevation (ft)	DB
69	ENE	0.89	4,714.71	58.28	WATER WELLS

WCR No:	WCR2001-005103	City(OSWCR):	SAN JOSE
City:	SAN JOSE	County(OSWCR):	Santa Clara
County:	Santa Clara	Decimal Lat(OSWCR):	37.3526
Decimal Latitude:	37.3526	Decim Long(OSWCR):	-121.92292
Decimal Longitude:	-121.92292		
Location:	None		
Location(OSWCR):	None		
Original Source:	California Department of Water Resources - OSWCR(Well Numbers); California Department of Water Resources - Well Completion Reports		

Map Key	Direction	Distance (mi)	Distance (ft)	Elevation (ft)	DB
69	ENE	0.89	4,714.71	58.28	WATER WELLS

WCR No:	WCR1987-007801	City(OSWCR):	SANTA CLARA
City:	SANTA CLARA	County(OSWCR):	Santa Clara

County:	Santa Clara	Decimal Lat(OSWCR):	37.3526
Decimal Latitude:	37.3526	Decim Long(OSWCR):	-121.92292
Decimal Longitude:	-121.92292		
Location:	None		
Location(OSWCR):	None		
Original Source:	California Department of Water Resources - OSWCR(Well Numbers); California Department of Water Resources - Well Completion Reports		

Map Key	Direction	Distance (mi)	Distance (ft)	Elevation (ft)	DB
69	ENE	0.89	4,714.71	58.28	WATER WELLS

WCR No:	WCR1999-002582	City(OSWCR):	SAN JOSE
City:	SAN JOSE	County(OSWCR):	Santa Clara
County:	Santa Clara	Decimal Lat(OSWCR):	37.3526
Decimal Latitude:	37.3526	Decim Long(OSWCR):	-121.92292
Decimal Longitude:	-121.92292		
Location:	None		
Location(OSWCR):	None		
Original Source:	California Department of Water Resources - OSWCR(Well Numbers); California Department of Water Resources - Well Completion Reports		

Map Key	Direction	Distance (mi)	Distance (ft)	Elevation (ft)	DB
69	ENE	0.89	4,714.71	58.28	WATER WELLS

WCR No:	WCR0267825	City(OSWCR):	None
City:	None	County(OSWCR):	Santa Clara
County:	Santa Clara	Decimal Lat(OSWCR):	37.3526
Decimal Latitude:	37.3526	Decim Long(OSWCR):	-121.92292
Decimal Longitude:	-121.92292		
Location:	None		
Location(OSWCR):	None		
Original Source:	California Department of Water Resources - OSWCR(Well Numbers); California Department of Water Resources - Well Completion Reports		

Map Key	Direction	Distance (mi)	Distance (ft)	Elevation (ft)	DB
69	ENE	0.89	4,714.71	58.28	WATER WELLS

WCR No:	WCR0283625	City(OSWCR):	None
City:	None	County(OSWCR):	Santa Clara
County:	Santa Clara	Decimal Lat(OSWCR):	37.3526
Decimal Latitude:	37.3526	Decim Long(OSWCR):	-121.92292
Decimal Longitude:	-121.92292		
Location:	None		
Location(OSWCR):	None		
Original Source:	California Department of Water Resources - OSWCR(Well Numbers); California Department of Water Resources - Well Completion Reports		

Wells and Additional Sources Detail Report

Map Key	Direction	Distance (mi)	Distance (ft)	Elevation (ft)	DB
69	ENE	0.89	4,714.71	58.28	WATER WELLS

WCR No:	WCR2001-007273	City(OSWCR):	SAN JOSE
City:	SAN JOSE	County(OSWCR):	Santa Clara
County:	Santa Clara	Decimal Lat(OSWCR):	37.3526
Decimal Latitude:	37.3526	Decim Long(OSWCR):	-121.92292
Decimal Longitude:	-121.92292		
Location:	None		
Location(OSWCR):	None		
Original Source:	California Department of Water Resources - OSWCR(Well Numbers); California Department of Water Resources - Well Completion Reports		

Map Key	Direction	Distance (mi)	Distance (ft)	Elevation (ft)	DB
69	ENE	0.89	4,714.71	58.28	WATER WELLS

WCR No:	WCR0267823	City(OSWCR):	None
City:	None	County(OSWCR):	Santa Clara
County:	Santa Clara	Decimal Lat(OSWCR):	37.3526
Decimal Latitude:	37.3526	Decim Long(OSWCR):	-121.92292
Decimal Longitude:	-121.92292		
Location:	None		
Location(OSWCR):	None		
Original Source:	California Department of Water Resources - OSWCR(Well Numbers); California Department of Water Resources - Well Completion Reports		

Map Key	Direction	Distance (mi)	Distance (ft)	Elevation (ft)	DB
69	ENE	0.89	4,714.71	58.28	WATER WELLS

WCR No:	WCR0102724	City(OSWCR):	None
City:	None	County(OSWCR):	Santa Clara
County:	Santa Clara	Decimal Lat(OSWCR):	37.3526
Decimal Latitude:	37.3526	Decim Long(OSWCR):	-121.92292
Decimal Longitude:	-121.92292		
Location:	None		
Location(OSWCR):	None		
Original Source:	California Department of Water Resources - OSWCR(Well Numbers); California Department of Water Resources - Well Completion Reports		

Map Key	Direction	Distance (mi)	Distance (ft)	Elevation (ft)	DB
69	ENE	0.89	4,714.71	58.28	WATER WELLS

WCR No:	WCR0045891	City(OSWCR):	None
City:	None	County(OSWCR):	Santa Clara
County:	Santa Clara	Decimal Lat(OSWCR):	37.3526
Decimal Latitude:	37.3526	Decim Long(OSWCR):	-121.92292

Decimal Longitude: -121.92292
Location: None
Location(OSWCR): None
Original Source: California Department of Water Resources - OSWCR(Well Numbers); California Department of Water Resources - Well Completion Reports

Map Key	Direction	Distance (mi)	Distance (ft)	Elevation (ft)	DB
69	ENE	0.89	4,714.71	58.28	WATER WELLS

WCR No: WCR2001-005107
City: SAN JOSE
County: Santa Clara
Decimal Latitude: 37.3526
Decimal Longitude: -121.92292
Location: None
Location(OSWCR): None
City(OSWCR): SAN JOSE
County(OSWCR): Santa Clara
Decimal Lat(OSWCR): 37.3526
Decim Long(OSWCR): -121.92292
Original Source: California Department of Water Resources - OSWCR(Well Numbers); California Department of Water Resources - Well Completion Reports

Map Key	Direction	Distance (mi)	Distance (ft)	Elevation (ft)	DB
69	ENE	0.89	4,714.71	58.28	WATER WELLS

WCR No: WCR0050197
City: None
County: Santa Clara
Decimal Latitude: 37.3526
Decimal Longitude: -121.92292
Location: None
Location(OSWCR): None
City(OSWCR): None
County(OSWCR): Santa Clara
Decimal Lat(OSWCR): 37.3526
Decim Long(OSWCR): -121.92292
Original Source: California Department of Water Resources - OSWCR(Well Numbers); California Department of Water Resources - Well Completion Reports

Map Key	Direction	Distance (mi)	Distance (ft)	Elevation (ft)	DB
69	ENE	0.89	4,714.71	58.28	WATER WELLS

WCR No: WCR0225408
City: None
County: Santa Clara
Decimal Latitude: 37.3526
Decimal Longitude: -121.92292
Location: None
Location(OSWCR): None
City(OSWCR): None
County(OSWCR): Santa Clara
Decimal Lat(OSWCR): 37.3526
Decim Long(OSWCR): -121.92292
Original Source: California Department of Water Resources - OSWCR(Well Numbers); California Department of Water Resources - Well Completion Reports

Map Key	Direction	Distance (mi)	Distance (ft)	Elevation (ft)	DB
69	ENE	0.89	4,714.71	58.28	WATER WELLS

WCR No:	WCR0158729	City(OSWCR):	None
City:	None	County(OSWCR):	Santa Clara
County:	Santa Clara	Decimal Lat(OSWCR):	37.3526
Decimal Latitude:	37.3526	Decim Long(OSWCR):	-121.92292
Decimal Longitude:	-121.92292		
Location:	None		
Location(OSWCR):	None		
Original Source:	California Department of Water Resources - OSWCR(Well Numbers); California Department of Water Resources - Well Completion Reports		

Map Key	Direction	Distance (mi)	Distance (ft)	Elevation (ft)	DB
69	ENE	0.89	4,714.71	58.28	WATER WELLS

WCR No:	WCR0156183	City(OSWCR):	None
City:	None	County(OSWCR):	Santa Clara
County:	Santa Clara	Decimal Lat(OSWCR):	37.3526
Decimal Latitude:	37.3526	Decim Long(OSWCR):	-121.92292
Decimal Longitude:	-121.92292		
Location:	None		
Location(OSWCR):	None		
Original Source:	California Department of Water Resources - OSWCR(Well Numbers); California Department of Water Resources - Well Completion Reports		

Map Key	Direction	Distance (mi)	Distance (ft)	Elevation (ft)	DB
69	ENE	0.89	4,714.71	58.28	WATER WELLS

WCR No:	WCR0086659	City(OSWCR):	None
City:	None	County(OSWCR):	Santa Clara
County:	Santa Clara	Decimal Lat(OSWCR):	37.3526
Decimal Latitude:	37.3526	Decim Long(OSWCR):	-121.92292
Decimal Longitude:	-121.92292		
Location:	None		
Location(OSWCR):	None		
Original Source:	California Department of Water Resources - OSWCR(Well Numbers); California Department of Water Resources - Well Completion Reports		

Map Key	Direction	Distance (mi)	Distance (ft)	Elevation (ft)	DB
69	ENE	0.89	4,714.71	58.28	WATER WELLS

WCR No:	WCR0294709	City(OSWCR):	None
City:	None	County(OSWCR):	Santa Clara
County:	Santa Clara	Decimal Lat(OSWCR):	37.3526
Decimal Latitude:	37.3526	Decim Long(OSWCR):	-121.92292
Decimal Longitude:	-121.92292		
Location:	None		

Location(OSWCR): None
Original Source: California Department of Water Resources - OSWCR(Well Numbers); California Department of Water Resources - Well Completion Reports

Map Key	Direction	Distance (mi)	Distance (ft)	Elevation (ft)	DB
69	ENE	0.89	4,714.71	58.28	WATER WELLS

WCR No: WCR0267968
City: None
County: Santa Clara
Decimal Latitude: 37.3526
Decimal Longitude: -121.92292
Location: None
Location(OSWCR): None
City(OSWCR): None
County(OSWCR): Santa Clara
Decimal Lat(OSWCR): 37.3526
Decim Long(OSWCR): -121.92292
Original Source: California Department of Water Resources - OSWCR(Well Numbers); California Department of Water Resources - Well Completion Reports

Map Key	Direction	Distance (mi)	Distance (ft)	Elevation (ft)	DB
69	ENE	0.89	4,714.71	58.28	WATER WELLS

WCR No: WCR2006-005499
City: SAN JOSE
County: Santa Clara
Decimal Latitude: 37.3526
Decimal Longitude: -121.92292
Location: 1125 COLEMAN AVE
Location(OSWCR): 1125 COLEMAN AVE
City(OSWCR): SAN JOSE
County(OSWCR): Santa Clara
Decimal Lat(OSWCR): 37.3526
Decim Long(OSWCR): -121.92292
Original Source: California Department of Water Resources - OSWCR(Well Numbers); California Department of Water Resources - Well Completion Reports

Map Key	Direction	Distance (mi)	Distance (ft)	Elevation (ft)	DB
69	ENE	0.89	4,714.71	58.28	WATER WELLS

WCR No: WCR0147455
City: None
County: Santa Clara
Decimal Latitude: 37.3526
Decimal Longitude: -121.92292
Location: None
Location(OSWCR): None
City(OSWCR): None
County(OSWCR): Santa Clara
Decimal Lat(OSWCR): 37.3526
Decim Long(OSWCR): -121.92292
Original Source: California Department of Water Resources - OSWCR(Well Numbers); California Department of Water Resources - Well Completion Reports

Map Key	Direction	Distance (mi)	Distance (ft)	Elevation (ft)	DB
69	ENE	0.89	4,714.71	58.28	WATER WELLS

Wells and Additional Sources Detail Report

WCR No:	WCR0121881	City(OSWCR):	None
City:	None	County(OSWCR):	Santa Clara
County:	Santa Clara	Decimal Lat(OSWCR):	37.3526
Decimal Latitude:	37.3526	Decim Long(OSWCR):	-121.92292
Decimal Longitude:	-121.92292		
Location:	None		
Location(OSWCR):	None		
Original Source:	California Department of Water Resources - OSWCR(Well Numbers); California Department of Water Resources - Well Completion Reports		

Map Key	Direction	Distance (mi)	Distance (ft)	Elevation (ft)	DB
69	ENE	0.89	4,714.71	58.28	WATER WELLS

WCR No:	WCR2001-004832	City(OSWCR):	SAN JOSE
City:	SAN JOSE	County(OSWCR):	Santa Clara
County:	Santa Clara	Decimal Lat(OSWCR):	37.3526
Decimal Latitude:	37.3526	Decim Long(OSWCR):	-121.92292
Decimal Longitude:	-121.92292		
Location:	None		
Location(OSWCR):	None		
Original Source:	California Department of Water Resources - OSWCR(Well Numbers); California Department of Water Resources - Well Completion Reports		

Map Key	Direction	Distance (mi)	Distance (ft)	Elevation (ft)	DB
69	ENE	0.89	4,714.71	58.28	WATER WELLS

WCR No:	WCR2001-007530	City(OSWCR):	SAN JOSE
City:	SAN JOSE	County(OSWCR):	Santa Clara
County:	Santa Clara	Decimal Lat(OSWCR):	37.3526
Decimal Latitude:	37.3526	Decim Long(OSWCR):	-121.92292
Decimal Longitude:	-121.92292		
Location:	None		
Location(OSWCR):	None		
Original Source:	California Department of Water Resources - OSWCR(Well Numbers); California Department of Water Resources - Well Completion Reports		

Map Key	Direction	Distance (mi)	Distance (ft)	Elevation (ft)	DB
69	ENE	0.89	4,714.71	58.28	WATER WELLS

WCR No:	WCR2006-005688	City(OSWCR):	SAN JOSE
City:	SAN JOSE	County(OSWCR):	Santa Clara
County:	Santa Clara	Decimal Lat(OSWCR):	37.3526
Decimal Latitude:	37.3526	Decim Long(OSWCR):	-121.92292
Decimal Longitude:	-121.92292		
Location:	1125 COLEMAN AVE		
Location(OSWCR):	1125 COLEMAN AVE		
Original Source:	California Department of Water Resources - OSWCR(Well Numbers); California Department of Water		

Resources - Well Completion Reports

Map Key	Direction	Distance (mi)	Distance (ft)	Elevation (ft)	DB
69	ENE	0.89	4,714.71	58.28	WATER WELLS

WCR No:	WCR2006-005521	City(OSWCR):	SAN JOSE
City:	SAN JOSE	County(OSWCR):	Santa Clara
County:	Santa Clara	Decimal Lat(OSWCR):	37.3526
Decimal Latitude:	37.3526	Decim Long(OSWCR):	-121.92292
Decimal Longitude:	-121.92292		
Location:	1125 COLEMAN AVE		
Location(OSWCR):	1125 COLEMAN AVE		
Original Source:	California Department of Water Resources - OSWCR(Well Numbers); California Department of Water Resources - Well Completion Reports		

Map Key	Direction	Distance (mi)	Distance (ft)	Elevation (ft)	DB
69	ENE	0.89	4,714.71	58.28	WATER WELLS

WCR No:	WCR2008-004505	City(OSWCR):	SAN JOSE
City:	SAN JOSE	County(OSWCR):	Santa Clara
County:	Santa Clara	Decimal Lat(OSWCR):	37.3526
Decimal Latitude:	37.3526	Decim Long(OSWCR):	-121.92292
Decimal Longitude:	-121.92292		
Location:	1173 CAMPBELL AVE		
Location(OSWCR):	1173 CAMPBELL AVE		
Original Source:	California Department of Water Resources - OSWCR(Well Numbers); California Department of Water Resources - Well Completion Reports		

Map Key	Direction	Distance (mi)	Distance (ft)	Elevation (ft)	DB
69	ENE	0.89	4,714.71	58.28	WATER WELLS

WCR No:	WCR1997-002102	City(OSWCR):	SAN JOSE
City:	SAN JOSE	County(OSWCR):	Santa Clara
County:	Santa Clara	Decimal Lat(OSWCR):	37.3526
Decimal Latitude:	37.3526	Decim Long(OSWCR):	-121.92292
Decimal Longitude:	-121.92292		
Location:	None		
Location(OSWCR):	None		
Original Source:	California Department of Water Resources - OSWCR(Well Numbers); California Department of Water Resources - Well Completion Reports		

Map Key	Direction	Distance (mi)	Distance (ft)	Elevation (ft)	DB
69	ENE	0.89	4,714.71	58.28	WATER WELLS

WCR No:	WCR2001-006089	City(OSWCR):	SAN JOSE
City:	SAN JOSE	County(OSWCR):	Santa Clara

County:	Santa Clara	Decimal Lat(OSWCR):	37.3526
Decimal Latitude:	37.3526	Decim Long(OSWCR):	-121.92292
Decimal Longitude:	-121.92292		
Location:	None		
Location(OSWCR):	None		
Original Source:	California Department of Water Resources - OSWCR(Well Numbers); California Department of Water Resources - Well Completion Reports		

Map Key	Direction	Distance (mi)	Distance (ft)	Elevation (ft)	DB
69	ENE	0.89	4,714.71	58.28	WATER WELLS

WCR No:	WCR2006-005041	City(OSWCR):	SAN JOSE
City:	SAN JOSE	County(OSWCR):	Santa Clara
County:	Santa Clara	Decimal Lat(OSWCR):	37.3526
Decimal Latitude:	37.3526	Decim Long(OSWCR):	-121.92292
Decimal Longitude:	-121.92292		
Location:	1125 COLEMAN AVE		
Location(OSWCR):	1125 COLEMAN AVE		
Original Source:	California Department of Water Resources - OSWCR(Well Numbers); California Department of Water Resources - Well Completion Reports		

Map Key	Direction	Distance (mi)	Distance (ft)	Elevation (ft)	DB
69	ENE	0.89	4,714.71	58.28	WATER WELLS

WCR No:	WCR1989-010044	City(OSWCR):	SAN JOSE
City:	SAN JOSE	County(OSWCR):	Santa Clara
County:	Santa Clara	Decimal Lat(OSWCR):	37.3526
Decimal Latitude:	37.3526	Decim Long(OSWCR):	-121.92292
Decimal Longitude:	-121.92292		
Location:	None		
Location(OSWCR):	None		
Original Source:	California Department of Water Resources - OSWCR(Well Numbers); California Department of Water Resources - Well Completion Reports		

Map Key	Direction	Distance (mi)	Distance (ft)	Elevation (ft)	DB
69	ENE	0.89	4,714.71	58.28	WATER WELLS

WCR No:	WCR2001-006005	City(OSWCR):	SAN JOSE
City:	SAN JOSE	County(OSWCR):	Santa Clara
County:	Santa Clara	Decimal Lat(OSWCR):	37.3526
Decimal Latitude:	37.3526	Decim Long(OSWCR):	-121.92292
Decimal Longitude:	-121.92292		
Location:	None		
Location(OSWCR):	None		
Original Source:	California Department of Water Resources - OSWCR(Well Numbers); California Department of Water Resources - Well Completion Reports		

Wells and Additional Sources Detail Report

Map Key	Direction	Distance (mi)	Distance (ft)	Elevation (ft)	DB
69	ENE	0.89	4,714.71	58.28	WATER WELLS

WCR No:	WCR2009-002208	City(OSWCR):	SAN JOSE
City:	SAN JOSE	County(OSWCR):	Santa Clara
County:	Santa Clara	Decimal Lat(OSWCR):	37.3526
Decimal Latitude:	37.3526	Decim Long(OSWCR):	-121.92292
Decimal Longitude:	-121.92292		
Location:	1100 S WHITE RD		
Location(OSWCR):	1100 S WHITE RD		
Original Source:	California Department of Water Resources - OSWCR(Well Numbers); California Department of Water Resources - Well Completion Reports		

Map Key	Direction	Distance (mi)	Distance (ft)	Elevation (ft)	DB
69	ENE	0.89	4,714.71	58.28	WATER WELLS

WCR No:	WCR2006-005520	City(OSWCR):	SAN JOSE
City:	SAN JOSE	County(OSWCR):	Santa Clara
County:	Santa Clara	Decimal Lat(OSWCR):	37.3526
Decimal Latitude:	37.3526	Decim Long(OSWCR):	-121.92292
Decimal Longitude:	-121.92292		
Location:	1125 COLEMAN AVE		
Location(OSWCR):	1125 COLEMAN AVE		
Original Source:	California Department of Water Resources - OSWCR(Well Numbers); California Department of Water Resources - Well Completion Reports		

Map Key	Direction	Distance (mi)	Distance (ft)	Elevation (ft)	DB
69	ENE	0.89	4,714.71	58.28	WATER WELLS

WCR No:	WCR2010-007149	City(OSWCR):	SAN JOSE
City:	SAN JOSE	County(OSWCR):	Santa Clara
County:	Santa Clara	Decimal Lat(OSWCR):	37.3526
Decimal Latitude:	37.3526	Decim Long(OSWCR):	-121.92292
Decimal Longitude:	-121.92292		
Location:	1401 AIRPORT BLVD		
Location(OSWCR):	1401 AIRPORT BLVD		
Original Source:	California Department of Water Resources - OSWCR(Well Numbers); California Department of Water Resources - Well Completion Reports		

Map Key	Direction	Distance (mi)	Distance (ft)	Elevation (ft)	DB
69	ENE	0.89	4,714.71	58.28	WATER WELLS

WCR No:	WCR2006-005732	City(OSWCR):	SAN JOSE
City:	SAN JOSE	County(OSWCR):	Santa Clara
County:	Santa Clara	Decimal Lat(OSWCR):	37.3526
Decimal Latitude:	37.3526	Decim Long(OSWCR):	-121.92292

Decimal Longitude: -121.92292
Location: 1125 COLEMAN AVE
Location(OSWCR): 1125 COLEMAN AVE
Original Source: California Department of Water Resources - OSWCR(Well Numbers); California Department of Water Resources - Well Completion Reports

Map Key	Direction	Distance (mi)	Distance (ft)	Elevation (ft)	DB
69	ENE	0.89	4,714.71	58.28	WATER WELLS

WCR No: WCR2006-004772
City: SAN JOSE
County: Santa Clara
Decimal Latitude: 37.3526
Decimal Longitude: -121.92292
Location: 1125 COLEMAN AVE
Location(OSWCR): 1125 COLEMAN AVE
City(OSWCR): SAN JOSE
County(OSWCR): Santa Clara
Decimal Lat(OSWCR): 37.3526
Decim Long(OSWCR): -121.92292
Original Source: California Department of Water Resources - OSWCR(Well Numbers); California Department of Water Resources - Well Completion Reports

Map Key	Direction	Distance (mi)	Distance (ft)	Elevation (ft)	DB
69	ENE	0.89	4,714.71	58.28	WATER WELLS

WCR No: WCR1997-003220
City: SAN JOSE
County: Santa Clara
Decimal Latitude: 37.3526
Decimal Longitude: -121.92292
Location: None
Location(OSWCR): None
City(OSWCR): SAN JOSE
County(OSWCR): Santa Clara
Decimal Lat(OSWCR): 37.3526
Decim Long(OSWCR): -121.92292
Original Source: California Department of Water Resources - OSWCR(Well Numbers); California Department of Water Resources - Well Completion Reports

Map Key	Direction	Distance (mi)	Distance (ft)	Elevation (ft)	DB
69	ENE	0.89	4,714.71	58.28	WATER WELLS

WCR No: WCR2006-004769
City: SAN JOSE
County: Santa Clara
Decimal Latitude: 37.3526
Decimal Longitude: -121.92292
Location: 1125 COLEMAN AVE
Location(OSWCR): 1125 COLEMAN AVE
City(OSWCR): SAN JOSE
County(OSWCR): Santa Clara
Decimal Lat(OSWCR): 37.3526
Decim Long(OSWCR): -121.92292
Original Source: California Department of Water Resources - OSWCR(Well Numbers); California Department of Water Resources - Well Completion Reports

Map Key	Direction	Distance (mi)	Distance (ft)	Elevation (ft)	DB
69	ENE	0.89	4,714.71	58.28	WATER WELLS

Wells and Additional Sources Detail Report

WCR No:	WCR1997-004266	City(OSWCR):	SAN JOSE
City:	SAN JOSE	County(OSWCR):	Santa Clara
County:	Santa Clara	Decimal Lat(OSWCR):	37.3526
Decimal Latitude:	37.3526	Decim Long(OSWCR):	-121.92292
Decimal Longitude:	-121.92292		
Location:	None		
Location(OSWCR):	None		
Original Source:	California Department of Water Resources - OSWCR(Well Numbers); California Department of Water Resources - Well Completion Reports		

Map Key	Direction	Distance (mi)	Distance (ft)	Elevation (ft)	DB
69	ENE	0.89	4,714.71	58.28	WATER WELLS

WCR No:	WCR1988-006437	City(OSWCR):	SAN JOSE
City:	SAN JOSE	County(OSWCR):	Santa Clara
County:	Santa Clara	Decimal Lat(OSWCR):	37.3526
Decimal Latitude:	37.3526	Decim Long(OSWCR):	-121.92292
Decimal Longitude:	-121.92292		
Location:	None		
Location(OSWCR):	None		
Original Source:	California Department of Water Resources - OSWCR(Well Numbers); California Department of Water Resources - Well Completion Reports		

Map Key	Direction	Distance (mi)	Distance (ft)	Elevation (ft)	DB
69	ENE	0.89	4,714.71	58.28	WATER WELLS

WCR No:	WCR2006-007225	City(OSWCR):	SAN JOSE
City:	SAN JOSE	County(OSWCR):	Santa Clara
County:	Santa Clara	Decimal Lat(OSWCR):	37.3526
Decimal Latitude:	37.3526	Decim Long(OSWCR):	-121.92292
Decimal Longitude:	-121.92292		
Location:	1125 COLEMAN AVE		
Location(OSWCR):	1125 COLEMAN AVE		
Original Source:	California Department of Water Resources - OSWCR(Well Numbers); California Department of Water Resources - Well Completion Reports		

Map Key	Direction	Distance (mi)	Distance (ft)	Elevation (ft)	DB
69	ENE	0.89	4,714.71	58.28	WATER WELLS

WCR No:	WCR1999-002580	City(OSWCR):	SAN JOSE
City:	SAN JOSE	County(OSWCR):	Santa Clara
County:	Santa Clara	Decimal Lat(OSWCR):	37.3526
Decimal Latitude:	37.3526	Decim Long(OSWCR):	-121.92292
Decimal Longitude:	-121.92292		
Location:	None		

Location(OSWCR): None
Original Source: California Department of Water Resources - OSWCR(Well Numbers); California Department of Water Resources - Well Completion Reports

Map Key	Direction	Distance (mi)	Distance (ft)	Elevation (ft)	DB
69	ENE	0.89	4,714.71	58.28	WATER WELLS

WCR No: WCR1997-003525
City: SAN JOSE
County: Santa Clara
Decimal Latitude: 37.3526
Decimal Longitude: -121.92292
Location: None
Location(OSWCR): None
City(OSWCR): SAN JOSE
County(OSWCR): Santa Clara
Decimal Lat(OSWCR): 37.3526
Decim Long(OSWCR): -121.92292
Original Source: California Department of Water Resources - OSWCR(Well Numbers); California Department of Water Resources - Well Completion Reports

Map Key	Direction	Distance (mi)	Distance (ft)	Elevation (ft)	DB
69	ENE	0.89	4,714.71	58.28	WATER WELLS

WCR No: WCR1985-002408
City: SAN JOSE
County: Santa Clara
Decimal Latitude: 37.3526
Decimal Longitude: -121.92292
Location: None
Location(OSWCR): None
City(OSWCR): SAN JOSE
County(OSWCR): Santa Clara
Decimal Lat(OSWCR): 37.3526
Decim Long(OSWCR): -121.92292
Original Source: California Department of Water Resources - OSWCR(Well Numbers); California Department of Water Resources - Well Completion Reports

Map Key	Direction	Distance (mi)	Distance (ft)	Elevation (ft)	DB
69	ENE	0.89	4,714.71	58.28	WATER WELLS

WCR No: WCR1997-004216
City: SAN JOSE
County: Santa Clara
Decimal Latitude: 37.3526
Decimal Longitude: -121.92292
Location: None
Location(OSWCR): None
City(OSWCR): SAN JOSE
County(OSWCR): Santa Clara
Decimal Lat(OSWCR): 37.3526
Decim Long(OSWCR): -121.92292
Original Source: California Department of Water Resources - OSWCR(Well Numbers); California Department of Water Resources - Well Completion Reports

Map Key	Direction	Distance (mi)	Distance (ft)	Elevation (ft)	DB
69	ENE	0.89	4,714.71	58.28	WATER WELLS

Wells and Additional Sources Detail Report

WCR No:	WCR2006-007226	City(OSWCR):	SAN JOSE
City:	SAN JOSE	County(OSWCR):	Santa Clara
County:	Santa Clara	Decimal Lat(OSWCR):	37.3526
Decimal Latitude:	37.3526	Decim Long(OSWCR):	-121.92292
Decimal Longitude:	-121.92292		
Location:	1125 COLEMAN AVE		
Location(OSWCR):	1125 COLEMAN AVE		
Original Source:	California Department of Water Resources - OSWCR(Well Numbers); California Department of Water Resources - Well Completion Reports		

Map Key	Direction	Distance (mi)	Distance (ft)	Elevation (ft)	DB
69	ENE	0.89	4,714.71	58.28	WATER WELLS

WCR No:	WCR2006-006183	City(OSWCR):	SAN JOSE
City:	SAN JOSE	County(OSWCR):	Santa Clara
County:	Santa Clara	Decimal Lat(OSWCR):	37.3526
Decimal Latitude:	37.3526	Decim Long(OSWCR):	-121.92292
Decimal Longitude:	-121.92292		
Location:	1180, 1182, 1184 CAMPBELL AVE		
Location(OSWCR):	1180, 1182, 1184 CAMPBELL AVE		
Original Source:	California Department of Water Resources - OSWCR(Well Numbers); California Department of Water Resources - Well Completion Reports		

Map Key	Direction	Distance (mi)	Distance (ft)	Elevation (ft)	DB
69	ENE	0.89	4,714.71	58.28	WATER WELLS

WCR No:	WCR1988-002739	City(OSWCR):	SAN JOSE
City:	SAN JOSE	County(OSWCR):	Santa Clara
County:	Santa Clara	Decimal Lat(OSWCR):	37.3526
Decimal Latitude:	37.3526	Decim Long(OSWCR):	-121.92292
Decimal Longitude:	-121.92292		
Location:	None		
Location(OSWCR):	None		
Original Source:	California Department of Water Resources - OSWCR(Well Numbers); California Department of Water Resources - Well Completion Reports		

Map Key	Direction	Distance (mi)	Distance (ft)	Elevation (ft)	DB
69	ENE	0.89	4,714.71	58.28	WATER WELLS

WCR No:	WCR2002-004142	City(OSWCR):	SAN JOSE
City:	SAN JOSE	County(OSWCR):	Santa Clara
County:	Santa Clara	Decimal Lat(OSWCR):	37.3526
Decimal Latitude:	37.3526	Decim Long(OSWCR):	-121.92292
Decimal Longitude:	-121.92292		
Location:	None		
Location(OSWCR):	None		
Original Source:	California Department of Water Resources - OSWCR(Well Numbers); California Department of Water		

Resources - Well Completion Reports

Map Key	Direction	Distance (mi)	Distance (ft)	Elevation (ft)	DB
69	ENE	0.89	4,714.71	58.28	WATER WELLS

WCR No:	WCR2006-005725	City(OSWCR):	SAN JOSE
City:	SAN JOSE	County(OSWCR):	Santa Clara
County:	Santa Clara	Decimal Lat(OSWCR):	37.3526
Decimal Latitude:	37.3526	Decim Long(OSWCR):	-121.92292
Decimal Longitude:	-121.92292		
Location:	1125 COLEMAN AVE		
Location(OSWCR):	1125 COLEMAN AVE		
Original Source:	California Department of Water Resources - OSWCR(Well Numbers); California Department of Water Resources - Well Completion Reports		

Map Key	Direction	Distance (mi)	Distance (ft)	Elevation (ft)	DB
69	ENE	0.89	4,714.71	58.28	WATER WELLS

WCR No:	WCR1999-005536	City(OSWCR):	SAN JOSE
City:	SAN JOSE	County(OSWCR):	Santa Clara
County:	Santa Clara	Decimal Lat(OSWCR):	37.3526
Decimal Latitude:	37.3526	Decim Long(OSWCR):	-121.92292
Decimal Longitude:	-121.92292		
Location:	None		
Location(OSWCR):	None		
Original Source:	California Department of Water Resources - OSWCR(Well Numbers); California Department of Water Resources - Well Completion Reports		

Map Key	Direction	Distance (mi)	Distance (ft)	Elevation (ft)	DB
69	ENE	0.89	4,714.71	58.28	WATER WELLS

WCR No:	WCR1997-004697	City(OSWCR):	SAN JOSE
City:	SAN JOSE	County(OSWCR):	Santa Clara
County:	Santa Clara	Decimal Lat(OSWCR):	37.3526
Decimal Latitude:	37.3526	Decim Long(OSWCR):	-121.92292
Decimal Longitude:	-121.92292		
Location:	None		
Location(OSWCR):	None		
Original Source:	California Department of Water Resources - OSWCR(Well Numbers); California Department of Water Resources - Well Completion Reports		

Map Key	Direction	Distance (mi)	Distance (ft)	Elevation (ft)	DB
69	ENE	0.89	4,714.71	58.28	WATER WELLS

WCR No:	WCR1999-002578	City(OSWCR):	SAN JOSE
City:	SAN JOSE	County(OSWCR):	Santa Clara

County:	Santa Clara	Decimal Lat(OSWCR):	37.3526
Decimal Latitude:	37.3526	Decim Long(OSWCR):	-121.92292
Decimal Longitude:	-121.92292		
Location:	None		
Location(OSWCR):	None		
Original Source:	California Department of Water Resources - OSWCR(Well Numbers); California Department of Water Resources - Well Completion Reports		

Map Key	Direction	Distance (mi)	Distance (ft)	Elevation (ft)	DB
69	ENE	0.89	4,714.71	58.28	WATER WELLS

WCR No:	WCR2006-006812	City(OSWCR):	SAN JOSE
City:	SAN JOSE	County(OSWCR):	Santa Clara
County:	Santa Clara	Decimal Lat(OSWCR):	37.3526
Decimal Latitude:	37.3526	Decim Long(OSWCR):	-121.92292
Decimal Longitude:	-121.92292		
Location:	1125 COLEMAN AVE		
Location(OSWCR):	1125 COLEMAN AVE		
Original Source:	California Department of Water Resources - OSWCR(Well Numbers); California Department of Water Resources - Well Completion Reports		

Map Key	Direction	Distance (mi)	Distance (ft)	Elevation (ft)	DB
69	ENE	0.89	4,714.71	58.28	WATER WELLS

WCR No:	WCR2006-005513	City(OSWCR):	SAN JOSE
City:	SAN JOSE	County(OSWCR):	Santa Clara
County:	Santa Clara	Decimal Lat(OSWCR):	37.3526
Decimal Latitude:	37.3526	Decim Long(OSWCR):	-121.92292
Decimal Longitude:	-121.92292		
Location:	1125 COLEMAN AVE		
Location(OSWCR):	1125 COLEMAN AVE		
Original Source:	California Department of Water Resources - OSWCR(Well Numbers); California Department of Water Resources - Well Completion Reports		

Map Key	Direction	Distance (mi)	Distance (ft)	Elevation (ft)	DB
69	ENE	0.89	4,714.71	58.28	WATER WELLS

WCR No:	WCR0205037	City(OSWCR):	None
City:	None	County(OSWCR):	Santa Clara
County:	Santa Clara	Decimal Lat(OSWCR):	37.3526
Decimal Latitude:	37.3526	Decim Long(OSWCR):	-121.92292
Decimal Longitude:	-121.92292		
Location:	None		
Location(OSWCR):	None		
Original Source:	California Department of Water Resources - OSWCR(Well Numbers); California Department of Water Resources - Well Completion Reports		

Wells and Additional Sources Detail Report

Map Key	Direction	Distance (mi)	Distance (ft)	Elevation (ft)	DB
69	ENE	0.89	4,714.71	58.28	WATER WELLS

WCR No:	WCR2010-005288	City(OSWCR):	SAN JOSE
City:	SAN JOSE	County(OSWCR):	Santa Clara
County:	Santa Clara	Decimal Lat(OSWCR):	37.3526
Decimal Latitude:	37.3526	Decim Long(OSWCR):	-121.92292
Decimal Longitude:	-121.92292		
Location:	1173 CAMPBELL AVE		
Location(OSWCR):	1173 CAMPBELL AVE		
Original Source:	California Department of Water Resources - OSWCR(Well Numbers); California Department of Water Resources - Well Completion Reports		

Map Key	Direction	Distance (mi)	Distance (ft)	Elevation (ft)	DB
69	ENE	0.89	4,714.71	58.28	WATER WELLS

WCR No:	WCR2001-007336	City(OSWCR):	SAN JOSE
City:	SAN JOSE	County(OSWCR):	Santa Clara
County:	Santa Clara	Decimal Lat(OSWCR):	37.3526
Decimal Latitude:	37.3526	Decim Long(OSWCR):	-121.92292
Decimal Longitude:	-121.92292		
Location:	None		
Location(OSWCR):	None		
Original Source:	California Department of Water Resources - OSWCR(Well Numbers); California Department of Water Resources - Well Completion Reports		

Map Key	Direction	Distance (mi)	Distance (ft)	Elevation (ft)	DB
69	ENE	0.89	4,714.71	58.28	WATER WELLS

WCR No:	WCR2001-006040	City(OSWCR):	SAN JOSE
City:	SAN JOSE	County(OSWCR):	Santa Clara
County:	Santa Clara	Decimal Lat(OSWCR):	37.3526
Decimal Latitude:	37.3526	Decim Long(OSWCR):	-121.92292
Decimal Longitude:	-121.92292		
Location:	None		
Location(OSWCR):	None		
Original Source:	California Department of Water Resources - OSWCR(Well Numbers); California Department of Water Resources - Well Completion Reports		

Map Key	Direction	Distance (mi)	Distance (ft)	Elevation (ft)	DB
69	ENE	0.89	4,714.71	58.28	WATER WELLS

WCR No:	WCR0253549	City(OSWCR):	None
City:	None	County(OSWCR):	Santa Clara
County:	Santa Clara	Decimal Lat(OSWCR):	37.3526
Decimal Latitude:	37.3526	Decim Long(OSWCR):	-121.92292

Decimal Longitude: -121.92292
Location: None
Location(OSWCR): None
Original Source: California Department of Water Resources - OSWCR(Well Numbers); California Department of Water Resources - Well Completion Reports

Map Key	Direction	Distance (mi)	Distance (ft)	Elevation (ft)	DB
69	ENE	0.89	4,714.71	58.28	WATER WELLS

WCR No: WCR0057132
City: None
County: Santa Clara
Decimal Latitude: 37.3526
Decimal Longitude: -121.92292
Location: None
Location(OSWCR): None
City(OSWCR): None
County(OSWCR): Santa Clara
Decimal Lat(OSWCR): 37.3526
Decim Long(OSWCR): -121.92292
Original Source: California Department of Water Resources - OSWCR(Well Numbers); California Department of Water Resources - Well Completion Reports

Map Key	Direction	Distance (mi)	Distance (ft)	Elevation (ft)	DB
69	ENE	0.89	4,714.71	58.28	WATER WELLS

WCR No: WCR0129760
City: None
County: Santa Clara
Decimal Latitude: 37.3526
Decimal Longitude: -121.92292
Location: None
Location(OSWCR): None
City(OSWCR): None
County(OSWCR): Santa Clara
Decimal Lat(OSWCR): 37.3526
Decim Long(OSWCR): -121.92292
Original Source: California Department of Water Resources - OSWCR(Well Numbers); California Department of Water Resources - Well Completion Reports

Map Key	Direction	Distance (mi)	Distance (ft)	Elevation (ft)	DB
69	ENE	0.89	4,714.71	58.28	WATER WELLS

WCR No: WCR0121883
City: None
County: Santa Clara
Decimal Latitude: 37.3526
Decimal Longitude: -121.92292
Location: None
Location(OSWCR): None
City(OSWCR): None
County(OSWCR): Santa Clara
Decimal Lat(OSWCR): 37.3526
Decim Long(OSWCR): -121.92292
Original Source: California Department of Water Resources - OSWCR(Well Numbers); California Department of Water Resources - Well Completion Reports

Map Key	Direction	Distance (mi)	Distance (ft)	Elevation (ft)	DB
69	ENE	0.89	4,714.71	58.28	WATER WELLS

Wells and Additional Sources Detail Report

WCR No:	WCR0174012	City(OSWCR):	None
City:	None	County(OSWCR):	Santa Clara
County:	Santa Clara	Decimal Lat(OSWCR):	37.3526
Decimal Latitude:	37.3526	Decim Long(OSWCR):	-121.92292
Decimal Longitude:	-121.92292		
Location:	None		
Location(OSWCR):	None		
Original Source:	California Department of Water Resources - OSWCR(Well Numbers); California Department of Water Resources - Well Completion Reports		

Map Key	Direction	Distance (mi)	Distance (ft)	Elevation (ft)	DB
69	ENE	0.89	4,714.71	58.28	WATER WELLS

WCR No:	WCR1995-006131	City(OSWCR):	SAN JOSE
City:	SAN JOSE	County(OSWCR):	Santa Clara
County:	Santa Clara	Decimal Lat(OSWCR):	37.3526
Decimal Latitude:	37.3526	Decim Long(OSWCR):	-121.92292
Decimal Longitude:	-121.92292		
Location:	None		
Location(OSWCR):	None		
Original Source:	California Department of Water Resources - OSWCR(Well Numbers); California Department of Water Resources - Well Completion Reports		

Map Key	Direction	Distance (mi)	Distance (ft)	Elevation (ft)	DB
69	ENE	0.89	4,714.71	58.28	WATER WELLS

WCR No:	WCR0268851	City(OSWCR):	None
City:	None	County(OSWCR):	Santa Clara
County:	Santa Clara	Decimal Lat(OSWCR):	37.3526
Decimal Latitude:	37.3526	Decim Long(OSWCR):	-121.92292
Decimal Longitude:	-121.92292		
Location:	None		
Location(OSWCR):	None		
Original Source:	California Department of Water Resources - OSWCR(Well Numbers); California Department of Water Resources - Well Completion Reports		

Map Key	Direction	Distance (mi)	Distance (ft)	Elevation (ft)	DB
69	ENE	0.89	4,714.71	58.28	WATER WELLS

WCR No:	WCR0083010	City(OSWCR):	None
City:	None	County(OSWCR):	Santa Clara
County:	Santa Clara	Decimal Lat(OSWCR):	37.3526
Decimal Latitude:	37.3526	Decim Long(OSWCR):	-121.92292
Decimal Longitude:	-121.92292		
Location:	None		

Location(OSWCR): None
Original Source: California Department of Water Resources - OSWCR(Well Numbers); California Department of Water Resources - Well Completion Reports

Map Key	Direction	Distance (mi)	Distance (ft)	Elevation (ft)	DB
69	ENE	0.89	4,714.71	58.28	WATER WELLS

WCR No: WCR1991-003840
City: SAN JOSE
County: Santa Clara
Decimal Latitude: 37.3526
Decimal Longitude: -121.92292
Location: None
Location(OSWCR): None
City(OSWCR): SAN JOSE
County(OSWCR): Santa Clara
Decimal Lat(OSWCR): 37.3526
Decim Long(OSWCR): -121.92292
Original Source: California Department of Water Resources - OSWCR(Well Numbers); California Department of Water Resources - Well Completion Reports

Map Key	Direction	Distance (mi)	Distance (ft)	Elevation (ft)	DB
69	ENE	0.89	4,714.71	58.28	WATER WELLS

WCR No: WCR2005-008175
City: SAN JOSE
County: Santa Clara
Decimal Latitude: 37.3526
Decimal Longitude: -121.92292
Location: 1250 AVIATION AVE
Location(OSWCR): 1250 AVIATION AVE
City(OSWCR): SAN JOSE
County(OSWCR): Santa Clara
Decimal Lat(OSWCR): 37.3526
Decim Long(OSWCR): -121.92292
Original Source: California Department of Water Resources - OSWCR(Well Numbers); California Department of Water Resources - Well Completion Reports

Map Key	Direction	Distance (mi)	Distance (ft)	Elevation (ft)	DB
69	ENE	0.89	4,714.71	58.28	WATER WELLS

WCR No: WCR2006-007222
City: SAN JOSE
County: Santa Clara
Decimal Latitude: 37.3526
Decimal Longitude: -121.92292
Location: 1125 COLEMAN AVE
Location(OSWCR): 1125 COLEMAN AVE
City(OSWCR): SAN JOSE
County(OSWCR): Santa Clara
Decimal Lat(OSWCR): 37.3526
Decim Long(OSWCR): -121.92292
Original Source: California Department of Water Resources - OSWCR(Well Numbers); California Department of Water Resources - Well Completion Reports

Map Key	Direction	Distance (mi)	Distance (ft)	Elevation (ft)	DB
69	ENE	0.89	4,714.71	58.28	WATER WELLS

Wells and Additional Sources Detail Report

WCR No:	WCR2002-004080	City(OSWCR):	SAN JOSE
City:	SAN JOSE	County(OSWCR):	Santa Clara
County:	Santa Clara	Decimal Lat(OSWCR):	37.3526
Decimal Latitude:	37.3526	Decim Long(OSWCR):	-121.92292
Decimal Longitude:	-121.92292		
Location:	None		
Location(OSWCR):	None		
Original Source:	California Department of Water Resources - OSWCR(Well Numbers); California Department of Water Resources - Well Completion Reports		

Map Key	Direction	Distance (mi)	Distance (ft)	Elevation (ft)	DB
69	ENE	0.89	4,714.71	58.28	WATER WELLS

WCR No:	WCR2001-007269	City(OSWCR):	SAN JOSE
City:	SAN JOSE	County(OSWCR):	Santa Clara
County:	Santa Clara	Decimal Lat(OSWCR):	37.3526
Decimal Latitude:	37.3526	Decim Long(OSWCR):	-121.92292
Decimal Longitude:	-121.92292		
Location:	None		
Location(OSWCR):	None		
Original Source:	California Department of Water Resources - OSWCR(Well Numbers); California Department of Water Resources - Well Completion Reports		

Map Key	Direction	Distance (mi)	Distance (ft)	Elevation (ft)	DB
69	ENE	0.89	4,714.71	58.28	WATER WELLS

WCR No:	WCR1990-010157	City(OSWCR):	SAN JOSE
City:	SAN JOSE	County(OSWCR):	Santa Clara
County:	Santa Clara	Decimal Lat(OSWCR):	37.3526
Decimal Latitude:	37.3526	Decim Long(OSWCR):	-121.92292
Decimal Longitude:	-121.92292		
Location:	None		
Location(OSWCR):	None		
Original Source:	California Department of Water Resources - OSWCR(Well Numbers); California Department of Water Resources - Well Completion Reports		

Map Key	Direction	Distance (mi)	Distance (ft)	Elevation (ft)	DB
69	ENE	0.89	4,714.71	58.28	WATER WELLS

WCR No:	WCR1997-004430	City(OSWCR):	SAN JOSE
City:	SAN JOSE	County(OSWCR):	Santa Clara
County:	Santa Clara	Decimal Lat(OSWCR):	37.3526
Decimal Latitude:	37.3526	Decim Long(OSWCR):	-121.92292
Decimal Longitude:	-121.92292		
Location:	None		
Location(OSWCR):	None		
Original Source:	California Department of Water Resources - OSWCR(Well Numbers); California Department of Water		

Resources - Well Completion Reports

Map Key	Direction	Distance (mi)	Distance (ft)	Elevation (ft)	DB
69	ENE	0.89	4,714.71	58.28	WATER WELLS

WCR No:	WCR1997-003077	City(OSWCR):	SAN JOSE
City:	SAN JOSE	County(OSWCR):	Santa Clara
County:	Santa Clara	Decimal Lat(OSWCR):	37.3526
Decimal Latitude:	37.3526	Decim Long(OSWCR):	-121.92292
Decimal Longitude:	-121.92292		
Location:	None		
Location(OSWCR):	None		
Original Source:	California Department of Water Resources - OSWCR(Well Numbers); California Department of Water Resources - Well Completion Reports		

Map Key	Direction	Distance (mi)	Distance (ft)	Elevation (ft)	DB
69	ENE	0.89	4,714.71	58.28	WATER WELLS

WCR No:	WCR1988-007834	City(OSWCR):	SAN JOSE
City:	SAN JOSE	County(OSWCR):	Santa Clara
County:	Santa Clara	Decimal Lat(OSWCR):	37.3526
Decimal Latitude:	37.3526	Decim Long(OSWCR):	-121.92292
Decimal Longitude:	-121.92292		
Location:	None		
Location(OSWCR):	None		
Original Source:	California Department of Water Resources - OSWCR(Well Numbers); California Department of Water Resources - Well Completion Reports		

Map Key	Direction	Distance (mi)	Distance (ft)	Elevation (ft)	DB
69	ENE	0.89	4,714.71	58.28	WATER WELLS

WCR No:	WCR2006-004027	City(OSWCR):	SAN JOSE
City:	SAN JOSE	County(OSWCR):	Santa Clara
County:	Santa Clara	Decimal Lat(OSWCR):	37.3526
Decimal Latitude:	37.3526	Decim Long(OSWCR):	-121.92292
Decimal Longitude:	-121.92292		
Location:	1125 COLEMAN AVE		
Location(OSWCR):	1125 COLEMAN AVE		
Original Source:	California Department of Water Resources - OSWCR(Well Numbers); California Department of Water Resources - Well Completion Reports		

Map Key	Direction	Distance (mi)	Distance (ft)	Elevation (ft)	DB
69	ENE	0.89	4,714.71	58.28	WATER WELLS

WCR No:	WCR2000-005691	City(OSWCR):	SAN JOSE
City:	SAN JOSE	County(OSWCR):	Santa Clara

Wells and Additional Sources Detail Report

County:	Santa Clara	Decimal Lat(OSWCR):	37.3526
Decimal Latitude:	37.3526	Decim Long(OSWCR):	-121.92292
Decimal Longitude:	-121.92292		
Location:	None		
Location(OSWCR):	None		
Original Source:	California Department of Water Resources - OSWCR(Well Numbers); California Department of Water Resources - Well Completion Reports		

Map Key	Direction	Distance (mi)	Distance (ft)	Elevation (ft)	DB
69	ENE	0.89	4,714.71	58.28	WATER WELLS

WCR No:	WCR2009-004589	City(OSWCR):	SAN JOSE
City:	SAN JOSE	County(OSWCR):	Santa Clara
County:	Santa Clara	Decimal Lat(OSWCR):	37.3526
Decimal Latitude:	37.3526	Decim Long(OSWCR):	-121.92292
Decimal Longitude:	-121.92292		
Location:	590 WEST HEDDING ST		
Location(OSWCR):	590 WEST HEDDING ST		
Original Source:	California Department of Water Resources - OSWCR(Well Numbers); California Department of Water Resources - Well Completion Reports		

Map Key	Direction	Distance (mi)	Distance (ft)	Elevation (ft)	DB
69	ENE	0.89	4,714.71	58.28	WATER WELLS

WCR No:	WCR1993-006489	City(OSWCR):	SANTA CLARA
City:	SANTA CLARA	County(OSWCR):	Santa Clara
County:	Santa Clara	Decimal Lat(OSWCR):	37.3526
Decimal Latitude:	37.3526	Decim Long(OSWCR):	-121.92292
Decimal Longitude:	-121.92292		
Location:	None		
Location(OSWCR):	None		
Original Source:	California Department of Water Resources - OSWCR(Well Numbers); California Department of Water Resources - Well Completion Reports		

Map Key	Direction	Distance (mi)	Distance (ft)	Elevation (ft)	DB
69	ENE	0.89	4,714.71	58.28	WATER WELLS

WCR No:	WCR2010-003266	City(OSWCR):	SAN JOSE
City:	SAN JOSE	County(OSWCR):	Santa Clara
County:	Santa Clara	Decimal Lat(OSWCR):	37.3526
Decimal Latitude:	37.3526	Decim Long(OSWCR):	-121.92292
Decimal Longitude:	-121.92292		
Location:	1175 CAMPBELL AVE		
Location(OSWCR):	1175 CAMPBELL AVE		
Original Source:	California Department of Water Resources - OSWCR(Well Numbers); California Department of Water Resources - Well Completion Reports		

Wells and Additional Sources Detail Report

Map Key	Direction	Distance (mi)	Distance (ft)	Elevation (ft)	DB
69	ENE	0.89	4,714.71	58.28	WATER WELLS

WCR No:	WCR2001-006087	City(OSWCR):	SAN JOSE
City:	SAN JOSE	County(OSWCR):	Santa Clara
County:	Santa Clara	Decimal Lat(OSWCR):	37.3526
Decimal Latitude:	37.3526	Decim Long(OSWCR):	-121.92292
Decimal Longitude:	-121.92292		
Location:	None		
Location(OSWCR):	None		
Original Source:	California Department of Water Resources - OSWCR(Well Numbers); California Department of Water Resources - Well Completion Reports		

Map Key	Direction	Distance (mi)	Distance (ft)	Elevation (ft)	DB
69	ENE	0.89	4,714.71	58.28	WATER WELLS

WCR No:	WCR2001-006043	City(OSWCR):	SAN JOSE
City:	SAN JOSE	County(OSWCR):	Santa Clara
County:	Santa Clara	Decimal Lat(OSWCR):	37.3526
Decimal Latitude:	37.3526	Decim Long(OSWCR):	-121.92292
Decimal Longitude:	-121.92292		
Location:	None		
Location(OSWCR):	None		
Original Source:	California Department of Water Resources - OSWCR(Well Numbers); California Department of Water Resources - Well Completion Reports		

Map Key	Direction	Distance (mi)	Distance (ft)	Elevation (ft)	DB
69	ENE	0.89	4,714.71	58.28	WATER WELLS

WCR No:	WCR2006-007219	City(OSWCR):	SAN JOSE
City:	SAN JOSE	County(OSWCR):	Santa Clara
County:	Santa Clara	Decimal Lat(OSWCR):	37.3526
Decimal Latitude:	37.3526	Decim Long(OSWCR):	-121.92292
Decimal Longitude:	-121.92292		
Location:	1125 COLEMAN AVE		
Location(OSWCR):	1125 COLEMAN AVE		
Original Source:	California Department of Water Resources - OSWCR(Well Numbers); California Department of Water Resources - Well Completion Reports		

Map Key	Direction	Distance (mi)	Distance (ft)	Elevation (ft)	DB
69	ENE	0.89	4,714.71	58.28	WATER WELLS

WCR No:	WCR1999-007067	City(OSWCR):	SAN JOSE
City:	SAN JOSE	County(OSWCR):	Santa Clara
County:	Santa Clara	Decimal Lat(OSWCR):	37.3526
Decimal Latitude:	37.3526	Decim Long(OSWCR):	-121.92292

Decimal Longitude: -121.92292
Location: None
Location(OSWCR): None
Original Source: California Department of Water Resources - OSWCR(Well Numbers); California Department of Water Resources - Well Completion Reports

Map Key	Direction	Distance (mi)	Distance (ft)	Elevation (ft)	DB
69	ENE	0.89	4,714.71	58.28	WATER WELLS

WCR No: WCR1991-008636
City: SAN JOSE
County: Santa Clara
Decimal Latitude: 37.3526
Decimal Longitude: -121.92292
Location: None
Location(OSWCR): None
City(OSWCR): SAN JOSE
County(OSWCR): Santa Clara
Decimal Lat(OSWCR): 37.3526
Decim Long(OSWCR): -121.92292
Original Source: California Department of Water Resources - OSWCR(Well Numbers); California Department of Water Resources - Well Completion Reports

Map Key	Direction	Distance (mi)	Distance (ft)	Elevation (ft)	DB
69	ENE	0.89	4,714.71	58.28	WATER WELLS

WCR No: WCR2000-005560
City: SAN JOSE
County: Santa Clara
Decimal Latitude: 37.3526
Decimal Longitude: -121.92292
Location: None
Location(OSWCR): None
City(OSWCR): SAN JOSE
County(OSWCR): Santa Clara
Decimal Lat(OSWCR): 37.3526
Decim Long(OSWCR): -121.92292
Original Source: California Department of Water Resources - OSWCR(Well Numbers); California Department of Water Resources - Well Completion Reports

Map Key	Direction	Distance (mi)	Distance (ft)	Elevation (ft)	DB
69	ENE	0.89	4,714.71	58.28	WATER WELLS

WCR No: WCR2006-006986
City: SAN JOSE
County: Santa Clara
Decimal Latitude: 37.3526
Decimal Longitude: -121.92292
Location: 1125 COLEMAN AVE
Location(OSWCR): 1125 COLEMAN AVE
City(OSWCR): SAN JOSE
County(OSWCR): Santa Clara
Decimal Lat(OSWCR): 37.3526
Decim Long(OSWCR): -121.92292
Original Source: California Department of Water Resources - OSWCR(Well Numbers); California Department of Water Resources - Well Completion Reports

Map Key	Direction	Distance (mi)	Distance (ft)	Elevation (ft)	DB
69	ENE	0.89	4,714.71	58.28	WATER WELLS

WCR No:	WCR1991-008789	City(OSWCR):	SAN JOSE
City:	SAN JOSE	County(OSWCR):	Santa Clara
County:	Santa Clara	Decimal Lat(OSWCR):	37.3526
Decimal Latitude:	37.3526	Decim Long(OSWCR):	-121.92292
Decimal Longitude:	-121.92292		
Location:	None		
Location(OSWCR):	None		
Original Source:	California Department of Water Resources - OSWCR(Well Numbers); California Department of Water Resources - Well Completion Reports		

Map Key	Direction	Distance (mi)	Distance (ft)	Elevation (ft)	DB
69	ENE	0.89	4,714.71	58.28	WATER WELLS

WCR No:	WCR2005-005922	City(OSWCR):	SAN JOSE
City:	SAN JOSE	County(OSWCR):	Santa Clara
County:	Santa Clara	Decimal Lat(OSWCR):	37.3526
Decimal Latitude:	37.3526	Decim Long(OSWCR):	-121.92292
Decimal Longitude:	-121.92292		
Location:	1180,1182,1184 CAMPBELL AVE		
Location(OSWCR):	1180,1182,1184 CAMPBELL AVE		
Original Source:	California Department of Water Resources - OSWCR(Well Numbers); California Department of Water Resources - Well Completion Reports		

Map Key	Direction	Distance (mi)	Distance (ft)	Elevation (ft)	DB
69	ENE	0.89	4,714.71	58.28	WATER WELLS

WCR No:	WCR1987-005373	City(OSWCR):	SAN JOSE
City:	SAN JOSE	County(OSWCR):	Santa Clara
County:	Santa Clara	Decimal Lat(OSWCR):	37.3526
Decimal Latitude:	37.3526	Decim Long(OSWCR):	-121.92292
Decimal Longitude:	-121.92292		
Location:	None		
Location(OSWCR):	None		
Original Source:	California Department of Water Resources - OSWCR(Well Numbers); California Department of Water Resources - Well Completion Reports		

Map Key	Direction	Distance (mi)	Distance (ft)	Elevation (ft)	DB
69	ENE	0.89	4,714.71	58.28	WATER WELLS

WCR No:	WCR0204514	City(OSWCR):	None
City:	None	County(OSWCR):	Santa Clara
County:	Santa Clara	Decimal Lat(OSWCR):	37.3526
Decimal Latitude:	37.3526	Decim Long(OSWCR):	-121.92292
Decimal Longitude:	-121.92292		
Location:	None		

Location(OSWCR): None
Original Source: California Department of Water Resources - OSWCR(Well Numbers); California Department of Water Resources - Well Completion Reports

Map Key	Direction	Distance (mi)	Distance (ft)	Elevation (ft)	DB
69	ENE	0.89	4,714.71	58.28	WATER WELLS

WCR No: WCR1988-007833
City: SAN JOSE
County: Santa Clara
Decimal Latitude: 37.3526
Decimal Longitude: -121.92292
Location: None
Location(OSWCR): None
City(OSWCR): SAN JOSE
County(OSWCR): Santa Clara
Decimal Lat(OSWCR): 37.3526
Decim Long(OSWCR): -121.92292
Original Source: California Department of Water Resources - OSWCR(Well Numbers); California Department of Water Resources - Well Completion Reports

Map Key	Direction	Distance (mi)	Distance (ft)	Elevation (ft)	DB
69	ENE	0.89	4,714.71	58.28	WATER WELLS

WCR No: WCR1989-010282
City: SAN JOSE
County: Santa Clara
Decimal Latitude: 37.3526
Decimal Longitude: -121.92292
Location: None
Location(OSWCR): None
City(OSWCR): SAN JOSE
County(OSWCR): Santa Clara
Decimal Lat(OSWCR): 37.3526
Decim Long(OSWCR): -121.92292
Original Source: California Department of Water Resources - OSWCR(Well Numbers); California Department of Water Resources - Well Completion Reports

Map Key	Direction	Distance (mi)	Distance (ft)	Elevation (ft)	DB
69	ENE	0.89	4,714.71	58.28	WATER WELLS

WCR No: WCR0103248
City: None
County: Santa Clara
Decimal Latitude: 37.3526
Decimal Longitude: -121.92292
Location: None
Location(OSWCR): None
City(OSWCR): None
County(OSWCR): Santa Clara
Decimal Lat(OSWCR): 37.3526
Decim Long(OSWCR): -121.92292
Original Source: California Department of Water Resources - OSWCR(Well Numbers); California Department of Water Resources - Well Completion Reports

Map Key	Direction	Distance (mi)	Distance (ft)	Elevation (ft)	DB
69	ENE	0.89	4,714.71	58.28	WATER WELLS

Wells and Additional Sources Detail Report

WCR No:	WCR1998-001928	City(OSWCR):	SAN JOSE
City:	SAN JOSE	County(OSWCR):	Santa Clara
County:	Santa Clara	Decimal Lat(OSWCR):	37.3526
Decimal Latitude:	37.3526	Decim Long(OSWCR):	-121.92292
Decimal Longitude:	-121.92292		
Location:	None		
Location(OSWCR):	None		
Original Source:	California Department of Water Resources - OSWCR(Well Numbers); California Department of Water Resources - Well Completion Reports		

Map Key	Direction	Distance (mi)	Distance (ft)	Elevation (ft)	DB
69	ENE	0.89	4,714.71	58.28	WATER WELLS

WCR No:	WCR1997-004432	City(OSWCR):	SAN JOSE
City:	SAN JOSE	County(OSWCR):	Santa Clara
County:	Santa Clara	Decimal Lat(OSWCR):	37.3526
Decimal Latitude:	37.3526	Decim Long(OSWCR):	-121.92292
Decimal Longitude:	-121.92292		
Location:	None		
Location(OSWCR):	None		
Original Source:	California Department of Water Resources - OSWCR(Well Numbers); California Department of Water Resources - Well Completion Reports		

Map Key	Direction	Distance (mi)	Distance (ft)	Elevation (ft)	DB
69	ENE	0.89	4,714.71	58.28	WATER WELLS

WCR No:	WCR2000-003322	City(OSWCR):	SAN JOSE
City:	SAN JOSE	County(OSWCR):	Santa Clara
County:	Santa Clara	Decimal Lat(OSWCR):	37.3526
Decimal Latitude:	37.3526	Decim Long(OSWCR):	-121.92292
Decimal Longitude:	-121.92292		
Location:	None		
Location(OSWCR):	None		
Original Source:	California Department of Water Resources - OSWCR(Well Numbers); California Department of Water Resources - Well Completion Reports		

Map Key	Direction	Distance (mi)	Distance (ft)	Elevation (ft)	DB
69	ENE	0.89	4,714.71	58.28	WATER WELLS

WCR No:	WCR2001-007533	City(OSWCR):	SAN JOSE
City:	SAN JOSE	County(OSWCR):	Santa Clara
County:	Santa Clara	Decimal Lat(OSWCR):	37.3526
Decimal Latitude:	37.3526	Decim Long(OSWCR):	-121.92292
Decimal Longitude:	-121.92292		
Location:	None		
Location(OSWCR):	None		
Original Source:	California Department of Water Resources - OSWCR(Well Numbers); California Department of Water		

Resources - Well Completion Reports

Map Key	Direction	Distance (mi)	Distance (ft)	Elevation (ft)	DB
69	ENE	0.89	4,714.71	58.28	WATER WELLS

WCR No:	WCR1988-004000	City(OSWCR):	SANTA CLARA
City:	SANTA CLARA	County(OSWCR):	Santa Clara
County:	Santa Clara	Decimal Lat(OSWCR):	37.3526
Decimal Latitude:	37.3526	Decim Long(OSWCR):	-121.92292
Decimal Longitude:	-121.92292		
Location:	None		
Location(OSWCR):	None		
Original Source:	California Department of Water Resources - OSWCR(Well Numbers); California Department of Water Resources - Well Completion Reports		

Map Key	Direction	Distance (mi)	Distance (ft)	Elevation (ft)	DB
69	ENE	0.89	4,714.71	58.28	WATER WELLS

WCR No:	WCR2001-005972	City(OSWCR):	SAN JOSE
City:	SAN JOSE	County(OSWCR):	Santa Clara
County:	Santa Clara	Decimal Lat(OSWCR):	37.3526
Decimal Latitude:	37.3526	Decim Long(OSWCR):	-121.92292
Decimal Longitude:	-121.92292		
Location:	None		
Location(OSWCR):	None		
Original Source:	California Department of Water Resources - OSWCR(Well Numbers); California Department of Water Resources - Well Completion Reports		

Map Key	Direction	Distance (mi)	Distance (ft)	Elevation (ft)	DB
69	ENE	0.89	4,714.71	58.28	WATER WELLS

WCR No:	WCR1991-008796	City(OSWCR):	SAN JOSE
City:	SAN JOSE	County(OSWCR):	Santa Clara
County:	Santa Clara	Decimal Lat(OSWCR):	37.3526
Decimal Latitude:	37.3526	Decim Long(OSWCR):	-121.92292
Decimal Longitude:	-121.92292		
Location:	None		
Location(OSWCR):	None		
Original Source:	California Department of Water Resources - OSWCR(Well Numbers); California Department of Water Resources - Well Completion Reports		

Map Key	Direction	Distance (mi)	Distance (ft)	Elevation (ft)	DB
69	ENE	0.89	4,714.71	58.28	WATER WELLS

WCR No:	WCR0159112	City(OSWCR):	None
City:	None	County(OSWCR):	Santa Clara

Wells and Additional Sources Detail Report

County:	Santa Clara	Decimal Lat(OSWCR):	37.3526
Decimal Latitude:	37.3526	Decim Long(OSWCR):	-121.92292
Decimal Longitude:	-121.92292		
Location:	None		
Location(OSWCR):	None		
Original Source:	California Department of Water Resources - OSWCR(Well Numbers); California Department of Water Resources - Well Completion Reports		

Map Key	Direction	Distance (mi)	Distance (ft)	Elevation (ft)	DB
69	ENE	0.89	4,714.71	58.28	WATER WELLS

WCR No:	WCR1991-008797	City(OSWCR):	SAN JOSE
City:	SAN JOSE	County(OSWCR):	Santa Clara
County:	Santa Clara	Decimal Lat(OSWCR):	37.3526
Decimal Latitude:	37.3526	Decim Long(OSWCR):	-121.92292
Decimal Longitude:	-121.92292		
Location:	None		
Location(OSWCR):	None		
Original Source:	California Department of Water Resources - OSWCR(Well Numbers); California Department of Water Resources - Well Completion Reports		

Map Key	Direction	Distance (mi)	Distance (ft)	Elevation (ft)	DB
69	ENE	0.89	4,714.71	58.28	WATER WELLS

WCR No:	WCR0237497	City(OSWCR):	None
City:	None	County(OSWCR):	Santa Clara
County:	Santa Clara	Decimal Lat(OSWCR):	37.3526
Decimal Latitude:	37.3526	Decim Long(OSWCR):	-121.92292
Decimal Longitude:	-121.92292		
Location:	None		
Location(OSWCR):	None		
Original Source:	California Department of Water Resources - OSWCR(Well Numbers); California Department of Water Resources - Well Completion Reports		

Map Key	Direction	Distance (mi)	Distance (ft)	Elevation (ft)	DB
69	ENE	0.89	4,714.71	58.28	WATER WELLS

WCR No:	WCR2006-005291	City(OSWCR):	SAN JOSE
City:	SAN JOSE	County(OSWCR):	Santa Clara
County:	Santa Clara	Decimal Lat(OSWCR):	37.3526
Decimal Latitude:	37.3526	Decim Long(OSWCR):	-121.92292
Decimal Longitude:	-121.92292		
Location:	1125 COLEMAN AVE		
Location(OSWCR):	1125 COLEMAN AVE		
Original Source:	California Department of Water Resources - OSWCR(Well Numbers); California Department of Water Resources - Well Completion Reports		

Wells and Additional Sources Detail Report

Map Key	Direction	Distance (mi)	Distance (ft)	Elevation (ft)	DB
69	ENE	0.89	4,714.71	58.28	WATER WELLS

WCR No:	WCR2006-005236	City(OSWCR):	SAN JOSE
City:	SAN JOSE	County(OSWCR):	Santa Clara
County:	Santa Clara	Decimal Lat(OSWCR):	37.3526
Decimal Latitude:	37.3526	Decim Long(OSWCR):	-121.92292
Decimal Longitude:	-121.92292		
Location:	1125 COLEMAN AVE		
Location(OSWCR):	1125 COLEMAN AVE		
Original Source:	California Department of Water Resources - OSWCR(Well Numbers); California Department of Water Resources - Well Completion Reports		

Map Key	Direction	Distance (mi)	Distance (ft)	Elevation (ft)	DB
69	ENE	0.89	4,714.71	58.28	WATER WELLS

WCR No:	WCR2001-006085	City(OSWCR):	SAN JOSE
City:	SAN JOSE	County(OSWCR):	Santa Clara
County:	Santa Clara	Decimal Lat(OSWCR):	37.3526
Decimal Latitude:	37.3526	Decim Long(OSWCR):	-121.92292
Decimal Longitude:	-121.92292		
Location:	None		
Location(OSWCR):	None		
Original Source:	California Department of Water Resources - OSWCR(Well Numbers); California Department of Water Resources - Well Completion Reports		

Map Key	Direction	Distance (mi)	Distance (ft)	Elevation (ft)	DB
69	ENE	0.89	4,714.71	58.28	WATER WELLS

WCR No:	WCR2009-004441	City(OSWCR):	SAN JOSE
City:	SAN JOSE	County(OSWCR):	Santa Clara
County:	Santa Clara	Decimal Lat(OSWCR):	37.3526
Decimal Latitude:	37.3526	Decim Long(OSWCR):	-121.92292
Decimal Longitude:	-121.92292		
Location:	1173 CAMPBELL AVE		
Location(OSWCR):	1173 CAMPBELL AVE		
Original Source:	California Department of Water Resources - OSWCR(Well Numbers); California Department of Water Resources - Well Completion Reports		

Map Key	Direction	Distance (mi)	Distance (ft)	Elevation (ft)	DB
69	ENE	0.89	4,714.71	58.28	WATER WELLS

WCR No:	WCR2001-006124	City(OSWCR):	SAN JOSE
City:	SAN JOSE	County(OSWCR):	Santa Clara
County:	Santa Clara	Decimal Lat(OSWCR):	37.3526
Decimal Latitude:	37.3526	Decim Long(OSWCR):	-121.92292

Decimal Longitude: -121.92292
Location: None
Location(OSWCR): None
Original Source: California Department of Water Resources - OSWCR(Well Numbers); California Department of Water Resources - Well Completion Reports

Map Key	Direction	Distance (mi)	Distance (ft)	Elevation (ft)	DB
69	ENE	0.89	4,714.71	58.28	WATER WELLS

WCR No: WCR0102726
City: None
County: Santa Clara
Decimal Latitude: 37.3526
Decimal Longitude: -121.92292
Location: None
Location(OSWCR): None
City(OSWCR): None
County(OSWCR): Santa Clara
Decimal Lat(OSWCR): 37.3526
Decim Long(OSWCR): -121.92292
Original Source: California Department of Water Resources - OSWCR(Well Numbers); California Department of Water Resources - Well Completion Reports

Map Key	Direction	Distance (mi)	Distance (ft)	Elevation (ft)	DB
69	ENE	0.89	4,714.71	58.28	WATER WELLS

WCR No: WCR0071983
City: None
County: Santa Clara
Decimal Latitude: 37.3526
Decimal Longitude: -121.92292
Location: None
Location(OSWCR): None
City(OSWCR): None
County(OSWCR): Santa Clara
Decimal Lat(OSWCR): 37.3526
Decim Long(OSWCR): -121.92292
Original Source: California Department of Water Resources - OSWCR(Well Numbers); California Department of Water Resources - Well Completion Reports

Map Key	Direction	Distance (mi)	Distance (ft)	Elevation (ft)	DB
69	ENE	0.89	4,714.71	58.28	WATER WELLS

WCR No: WCR0159557
City: None
County: Santa Clara
Decimal Latitude: 37.3526
Decimal Longitude: -121.92292
Location: None
Location(OSWCR): None
City(OSWCR): None
County(OSWCR): Santa Clara
Decimal Lat(OSWCR): 37.3526
Decim Long(OSWCR): -121.92292
Original Source: California Department of Water Resources - OSWCR(Well Numbers); California Department of Water Resources - Well Completion Reports

Map Key	Direction	Distance (mi)	Distance (ft)	Elevation (ft)	DB
69	ENE	0.89	4,714.71	58.28	WATER WELLS

WCR No:	WCR0087890	City(OSWCR):	None
City:	None	County(OSWCR):	Santa Clara
County:	Santa Clara	Decimal Lat(OSWCR):	37.3526
Decimal Latitude:	37.3526	Decim Long(OSWCR):	-121.92292
Decimal Longitude:	-121.92292		
Location:	None		
Location(OSWCR):	None		
Original Source:	California Department of Water Resources - OSWCR(Well Numbers); California Department of Water Resources - Well Completion Reports		

Map Key	Direction	Distance (mi)	Distance (ft)	Elevation (ft)	DB
69	ENE	0.89	4,714.71	58.28	WATER WELLS

WCR No:	WCR0309370	City(OSWCR):	None
City:	None	County(OSWCR):	Santa Clara
County:	Santa Clara	Decimal Lat(OSWCR):	37.3526
Decimal Latitude:	37.3526	Decim Long(OSWCR):	-121.92292
Decimal Longitude:	-121.92292		
Location:	None		
Location(OSWCR):	None		
Original Source:	California Department of Water Resources - OSWCR(Well Numbers); California Department of Water Resources - Well Completion Reports		

Map Key	Direction	Distance (mi)	Distance (ft)	Elevation (ft)	DB
69	ENE	0.89	4,714.71	58.28	WATER WELLS

WCR No:	WCR0031576	City(OSWCR):	None
City:	None	County(OSWCR):	Santa Clara
County:	Santa Clara	Decimal Lat(OSWCR):	37.3526
Decimal Latitude:	37.3526	Decim Long(OSWCR):	-121.92292
Decimal Longitude:	-121.92292		
Location:	None		
Location(OSWCR):	None		
Original Source:	California Department of Water Resources - OSWCR(Well Numbers); California Department of Water Resources - Well Completion Reports		

Map Key	Direction	Distance (mi)	Distance (ft)	Elevation (ft)	DB
69	ENE	0.89	4,714.71	58.28	WATER WELLS

WCR No:	WCR1999-006966	City(OSWCR):	SANJOSE
City:	SANJOSE	County(OSWCR):	Santa Clara
County:	Santa Clara	Decimal Lat(OSWCR):	37.3526
Decimal Latitude:	37.3526	Decim Long(OSWCR):	-121.92292
Decimal Longitude:	-121.92292		
Location:	None		

Location(OSWCR): None
Original Source: California Department of Water Resources - OSWCR(Well Numbers); California Department of Water Resources - Well Completion Reports

Map Key	Direction	Distance (mi)	Distance (ft)	Elevation (ft)	DB
69	ENE	0.89	4,714.71	58.28	WATER WELLS

WCR No: WCR0242640
City: None
County: Santa Clara
Decimal Latitude: 37.3526
Decimal Longitude: -121.92292
Location: None
Location(OSWCR): None
City(OSWCR): None
County(OSWCR): Santa Clara
Decimal Lat(OSWCR): 37.3526
Decim Long(OSWCR): -121.92292
Original Source: California Department of Water Resources - OSWCR(Well Numbers); California Department of Water Resources - Well Completion Reports

Map Key	Direction	Distance (mi)	Distance (ft)	Elevation (ft)	DB
69	ENE	0.89	4,714.71	58.28	WATER WELLS

WCR No: WCR0174215
City: None
County: Santa Clara
Decimal Latitude: 37.3526
Decimal Longitude: -121.92292
Location: None
Location(OSWCR): None
City(OSWCR): None
County(OSWCR): Santa Clara
Decimal Lat(OSWCR): 37.3526
Decim Long(OSWCR): -121.92292
Original Source: California Department of Water Resources - OSWCR(Well Numbers); California Department of Water Resources - Well Completion Reports

Map Key	Direction	Distance (mi)	Distance (ft)	Elevation (ft)	DB
69	ENE	0.89	4,714.71	58.28	WATER WELLS

WCR No: WCR0075662
City: None
County: Santa Clara
Decimal Latitude: 37.3526
Decimal Longitude: -121.92292
Location: None
Location(OSWCR): None
City(OSWCR): None
County(OSWCR): Santa Clara
Decimal Lat(OSWCR): 37.3526
Decim Long(OSWCR): -121.92292
Original Source: California Department of Water Resources - OSWCR(Well Numbers); California Department of Water Resources - Well Completion Reports

Map Key	Direction	Distance (mi)	Distance (ft)	Elevation (ft)	DB
69	ENE	0.89	4,714.71	58.28	WATER WELLS

Wells and Additional Sources Detail Report

WCR No:	WCR0043000	City(OSWCR):	None
City:	None	County(OSWCR):	Santa Clara
County:	Santa Clara	Decimal Lat(OSWCR):	37.3526
Decimal Latitude:	37.3526	Decim Long(OSWCR):	-121.92292
Decimal Longitude:	-121.92292		
Location:	None		
Location(OSWCR):	None		
Original Source:	California Department of Water Resources - OSWCR(Well Numbers); California Department of Water Resources - Well Completion Reports		

Map Key	Direction	Distance (mi)	Distance (ft)	Elevation (ft)	DB
69	ENE	0.89	4,714.71	58.28	WATER WELLS

WCR No:	WCR2006-005239	City(OSWCR):	SAN JOSE
City:	SAN JOSE	County(OSWCR):	Santa Clara
County:	Santa Clara	Decimal Lat(OSWCR):	37.3526
Decimal Latitude:	37.3526	Decim Long(OSWCR):	-121.92292
Decimal Longitude:	-121.92292		
Location:	1125 COLEMAN AVE		
Location(OSWCR):	1125 COLEMAN AVE		
Original Source:	California Department of Water Resources - OSWCR(Well Numbers); California Department of Water Resources - Well Completion Reports		

Map Key	Direction	Distance (mi)	Distance (ft)	Elevation (ft)	DB
69	ENE	0.89	4,714.71	58.28	WATER WELLS

WCR No:	WCR1986-004557	City(OSWCR):	SAN JOSE
City:	SAN JOSE	County(OSWCR):	Santa Clara
County:	Santa Clara	Decimal Lat(OSWCR):	37.3526
Decimal Latitude:	37.3526	Decim Long(OSWCR):	-121.92292
Decimal Longitude:	-121.92292		
Location:	None		
Location(OSWCR):	None		
Original Source:	California Department of Water Resources - OSWCR(Well Numbers); California Department of Water Resources - Well Completion Reports		

Map Key	Direction	Distance (mi)	Distance (ft)	Elevation (ft)	DB
69	ENE	0.89	4,714.71	58.28	WATER WELLS

WCR No:	WCR2001-005973	City(OSWCR):	SAN JOSE
City:	SAN JOSE	County(OSWCR):	Santa Clara
County:	Santa Clara	Decimal Lat(OSWCR):	37.3526
Decimal Latitude:	37.3526	Decim Long(OSWCR):	-121.92292
Decimal Longitude:	-121.92292		
Location:	None		
Location(OSWCR):	None		
Original Source:	California Department of Water Resources - OSWCR(Well Numbers); California Department of Water		

Resources - Well Completion Reports

Map Key	Direction	Distance (mi)	Distance (ft)	Elevation (ft)	DB
69	ENE	0.89	4,714.71	58.28	WATER WELLS

WCR No:	WCR2005-000181	City(OSWCR):	SAN JOSE
City:	SAN JOSE	County(OSWCR):	Santa Clara
County:	Santa Clara	Decimal Lat(OSWCR):	37.3526
Decimal Latitude:	37.3526	Decim Long(OSWCR):	-121.92292
Decimal Longitude:	-121.92292		
Location:	1250 AVIATION AVE		
Location(OSWCR):	1250 AVIATION AVE		
Original Source:	California Department of Water Resources - OSWCR(Well Numbers); California Department of Water Resources - Well Completion Reports		

Map Key	Direction	Distance (mi)	Distance (ft)	Elevation (ft)	DB
69	ENE	0.89	4,714.71	58.28	WATER WELLS

WCR No:	WCR2000-003254	City(OSWCR):	SAN JOSE
City:	SAN JOSE	County(OSWCR):	Santa Clara
County:	Santa Clara	Decimal Lat(OSWCR):	37.3526
Decimal Latitude:	37.3526	Decim Long(OSWCR):	-121.92292
Decimal Longitude:	-121.92292		
Location:	None		
Location(OSWCR):	None		
Original Source:	California Department of Water Resources - OSWCR(Well Numbers); California Department of Water Resources - Well Completion Reports		

Map Key	Direction	Distance (mi)	Distance (ft)	Elevation (ft)	DB
69	ENE	0.89	4,714.71	58.28	WATER WELLS

WCR No:	WCR2006-004025	City(OSWCR):	SAN JOSE
City:	SAN JOSE	County(OSWCR):	Santa Clara
County:	Santa Clara	Decimal Lat(OSWCR):	37.3526
Decimal Latitude:	37.3526	Decim Long(OSWCR):	-121.92292
Decimal Longitude:	-121.92292		
Location:	1125 COLEMAN AVE		
Location(OSWCR):	1125 COLEMAN AVE		
Original Source:	California Department of Water Resources - OSWCR(Well Numbers); California Department of Water Resources - Well Completion Reports		

Map Key	Direction	Distance (mi)	Distance (ft)	Elevation (ft)	DB
69	ENE	0.89	4,714.71	58.28	WATER WELLS

WCR No:	WCR2000-004068	City(OSWCR):	SAN JOSE
City:	SAN JOSE	County(OSWCR):	Santa Clara

Wells and Additional Sources Detail Report

County:	Santa Clara	Decimal Lat(OSWCR):	37.3526
Decimal Latitude:	37.3526	Decim Long(OSWCR):	-121.92292
Decimal Longitude:	-121.92292		
Location:	None		
Location(OSWCR):	None		
Original Source:	California Department of Water Resources - OSWCR(Well Numbers); California Department of Water Resources - Well Completion Reports		

Map Key	Direction	Distance (mi)	Distance (ft)	Elevation (ft)	DB
69	ENE	0.89	4,714.71	58.28	WATER WELLS

WCR No:	WCR1989-010833	City(OSWCR):	SAN JOSE
City:	SAN JOSE	County(OSWCR):	Santa Clara
County:	Santa Clara	Decimal Lat(OSWCR):	37.3526
Decimal Latitude:	37.3526	Decim Long(OSWCR):	-121.92292
Decimal Longitude:	-121.92292		
Location:	None		
Location(OSWCR):	None		
Original Source:	California Department of Water Resources - OSWCR(Well Numbers); California Department of Water Resources - Well Completion Reports		

Map Key	Direction	Distance (mi)	Distance (ft)	Elevation (ft)	DB
69	ENE	0.89	4,714.71	58.28	WATER WELLS

WCR No:	WCR2010-001781	City(OSWCR):	SAN JOSE
City:	SAN JOSE	County(OSWCR):	Santa Clara
County:	Santa Clara	Decimal Lat(OSWCR):	37.3526
Decimal Latitude:	37.3526	Decim Long(OSWCR):	-121.92292
Decimal Longitude:	-121.92292		
Location:	1175 CAMPBELL AVE		
Location(OSWCR):	1175 CAMPBELL AVE		
Original Source:	California Department of Water Resources - OSWCR(Well Numbers); California Department of Water Resources - Well Completion Reports		

Map Key	Direction	Distance (mi)	Distance (ft)	Elevation (ft)	DB
69	ENE	0.89	4,714.71	58.28	WATER WELLS

WCR No:	WCR2006-006626	City(OSWCR):	SAN JOSE
City:	SAN JOSE	County(OSWCR):	Santa Clara
County:	Santa Clara	Decimal Lat(OSWCR):	37.3526
Decimal Latitude:	37.3526	Decim Long(OSWCR):	-121.92292
Decimal Longitude:	-121.92292		
Location:	1125 COLEMAN AVE		
Location(OSWCR):	1125 COLEMAN AVE		
Original Source:	California Department of Water Resources - OSWCR(Well Numbers); California Department of Water Resources - Well Completion Reports		

Wells and Additional Sources Detail Report

Map Key	Direction	Distance (mi)	Distance (ft)	Elevation (ft)	DB
69	ENE	0.89	4,714.71	58.28	WATER WELLS

WCR No:	WCR2006-005947	City(OSWCR):	SAN JOSE
City:	SAN JOSE	County(OSWCR):	Santa Clara
County:	Santa Clara	Decimal Lat(OSWCR):	37.3526
Decimal Latitude:	37.3526	Decim Long(OSWCR):	-121.92292
Decimal Longitude:	-121.92292		
Location:	1125 COLEMAN AVE		
Location(OSWCR):	1125 COLEMAN AVE		
Original Source:	California Department of Water Resources - OSWCR(Well Numbers); California Department of Water Resources - Well Completion Reports		

Map Key	Direction	Distance (mi)	Distance (ft)	Elevation (ft)	DB
69	ENE	0.89	4,714.71	58.28	WATER WELLS

WCR No:	WCR2001-008594	City(OSWCR):	SAN JOSE
City:	SAN JOSE	County(OSWCR):	Santa Clara
County:	Santa Clara	Decimal Lat(OSWCR):	37.3526
Decimal Latitude:	37.3526	Decim Long(OSWCR):	-121.92292
Decimal Longitude:	-121.92292		
Location:	NEWHALL ST AT UPRR YARD		
Location(OSWCR):	NEWHALL ST AT UPRR YARD		
Original Source:	California Department of Water Resources - OSWCR(Well Numbers); California Department of Water Resources - Well Completion Reports		

Map Key	Direction	Distance (mi)	Distance (ft)	Elevation (ft)	DB
69	ENE	0.89	4,714.71	58.28	WATER WELLS

WCR No:	WCR2002-006473	City(OSWCR):	SAN JOSE
City:	SAN JOSE	County(OSWCR):	Santa Clara
County:	Santa Clara	Decimal Lat(OSWCR):	37.3526
Decimal Latitude:	37.3526	Decim Long(OSWCR):	-121.92292
Decimal Longitude:	-121.92292		
Location:	None		
Location(OSWCR):	None		
Original Source:	California Department of Water Resources - OSWCR(Well Numbers); California Department of Water Resources - Well Completion Reports		

Map Key	Direction	Distance (mi)	Distance (ft)	Elevation (ft)	DB
69	ENE	0.89	4,714.71	58.28	WATER WELLS

WCR No:	WCR1999-007069	City(OSWCR):	SAN JOSE
City:	SAN JOSE	County(OSWCR):	Santa Clara
County:	Santa Clara	Decimal Lat(OSWCR):	37.3526
Decimal Latitude:	37.3526	Decim Long(OSWCR):	-121.92292

Decimal Longitude: -121.92292
Location: None
Location(OSWCR): None
Original Source: California Department of Water Resources - OSWCR(Well Numbers); California Department of Water Resources - Well Completion Reports

Map Key	Direction	Distance (mi)	Distance (ft)	Elevation (ft)	DB
69	ENE	0.89	4,714.71	58.28	WATER WELLS

WCR No: WCR1994-006470
City: SAN JOSE
County: Santa Clara
Decimal Latitude: 37.3526
Decimal Longitude: -121.92292
Location: None
Location(OSWCR): None
City(OSWCR): SAN JOSE
County(OSWCR): Santa Clara
Decimal Lat(OSWCR): 37.3526
Decim Long(OSWCR): -121.92292
Original Source: California Department of Water Resources - OSWCR(Well Numbers); California Department of Water Resources - Well Completion Reports

Map Key	Direction	Distance (mi)	Distance (ft)	Elevation (ft)	DB
69	ENE	0.89	4,714.71	58.28	WATER WELLS

WCR No: WCR1997-003504
City: SAN JOSE
County: Santa Clara
Decimal Latitude: 37.3526
Decimal Longitude: -121.92292
Location: None
Location(OSWCR): None
City(OSWCR): SAN JOSE
County(OSWCR): Santa Clara
Decimal Lat(OSWCR): 37.3526
Decim Long(OSWCR): -121.92292
Original Source: California Department of Water Resources - OSWCR(Well Numbers); California Department of Water Resources - Well Completion Reports

Map Key	Direction	Distance (mi)	Distance (ft)	Elevation (ft)	DB
69	ENE	0.89	4,714.71	58.28	WATER WELLS

WCR No: WCR1988-006141
City: SAN JOSE
County: Santa Clara
Decimal Latitude: 37.3526
Decimal Longitude: -121.92292
Location: None
Location(OSWCR): None
City(OSWCR): SAN JOSE
County(OSWCR): Santa Clara
Decimal Lat(OSWCR): 37.3526
Decim Long(OSWCR): -121.92292
Original Source: California Department of Water Resources - OSWCR(Well Numbers); California Department of Water Resources - Well Completion Reports

Map Key	Direction	Distance (mi)	Distance (ft)	Elevation (ft)	DB
69	ENE	0.89	4,714.71	58.28	WATER WELLS

WCR No:	WCR1991-008441	City(OSWCR):	SAN JOSE
City:	SAN JOSE	County(OSWCR):	Santa Clara
County:	Santa Clara	Decimal Lat(OSWCR):	37.3526
Decimal Latitude:	37.3526	Decim Long(OSWCR):	-121.92292
Decimal Longitude:	-121.92292		
Location:	None		
Location(OSWCR):	None		
Original Source:	California Department of Water Resources - OSWCR(Well Numbers); California Department of Water Resources - Well Completion Reports		

Map Key	Direction	Distance (mi)	Distance (ft)	Elevation (ft)	DB
69	ENE	0.89	4,714.71	58.28	WATER WELLS

WCR No:	WCR2006-005237	City(OSWCR):	SAN JOSE
City:	SAN JOSE	County(OSWCR):	Santa Clara
County:	Santa Clara	Decimal Lat(OSWCR):	37.3526
Decimal Latitude:	37.3526	Decim Long(OSWCR):	-121.92292
Decimal Longitude:	-121.92292		
Location:	1125 COLEMAN AVE		
Location(OSWCR):	1125 COLEMAN AVE		
Original Source:	California Department of Water Resources - OSWCR(Well Numbers); California Department of Water Resources - Well Completion Reports		

Map Key	Direction	Distance (mi)	Distance (ft)	Elevation (ft)	DB
69	ENE	0.89	4,714.71	58.28	WATER WELLS

WCR No:	WCR2006-005954	City(OSWCR):	SAN JOSE
City:	SAN JOSE	County(OSWCR):	Santa Clara
County:	Santa Clara	Decimal Lat(OSWCR):	37.3526
Decimal Latitude:	37.3526	Decim Long(OSWCR):	-121.92292
Decimal Longitude:	-121.92292		
Location:	1125 COLEMAN AVE		
Location(OSWCR):	1125 COLEMAN AVE		
Original Source:	California Department of Water Resources - OSWCR(Well Numbers); California Department of Water Resources - Well Completion Reports		

Map Key	Direction	Distance (mi)	Distance (ft)	Elevation (ft)	DB
69	ENE	0.89	4,714.71	58.28	WATER WELLS

WCR No:	WCR2006-007220	City(OSWCR):	SAN JOSE
City:	SAN JOSE	County(OSWCR):	Santa Clara
County:	Santa Clara	Decimal Lat(OSWCR):	37.3526
Decimal Latitude:	37.3526	Decim Long(OSWCR):	-121.92292
Decimal Longitude:	-121.92292		
Location:	1125 COLEMAN AVE		

Location(OSWCR): 1125 COLEMAN AVE
Original Source: California Department of Water Resources - OSWCR(Well Numbers); California Department of Water Resources - Well Completion Reports

Map Key	Direction	Distance (mi)	Distance (ft)	Elevation (ft)	DB
69	ENE	0.89	4,714.71	58.28	WATER WELLS

WCR No: WCR2001-007342
City: SAN JOSE
County: Santa Clara
Decimal Latitude: 37.3526
Decimal Longitude: -121.92292
Location: None
Location(OSWCR): None
City(OSWCR): SAN JOSE
County(OSWCR): Santa Clara
Decimal Lat(OSWCR): 37.3526
Decim Long(OSWCR): -121.92292
Original Source: California Department of Water Resources - OSWCR(Well Numbers); California Department of Water Resources - Well Completion Reports

Map Key	Direction	Distance (mi)	Distance (ft)	Elevation (ft)	DB
69	ENE	0.89	4,714.71	58.28	WATER WELLS

WCR No: WCR2001-007123
City: SAN JOSE
County: Santa Clara
Decimal Latitude: 37.3526
Decimal Longitude: -121.92292
Location: None
Location(OSWCR): None
City(OSWCR): SAN JOSE
County(OSWCR): Santa Clara
Decimal Lat(OSWCR): 37.3526
Decim Long(OSWCR): -121.92292
Original Source: California Department of Water Resources - OSWCR(Well Numbers); California Department of Water Resources - Well Completion Reports

Map Key	Direction	Distance (mi)	Distance (ft)	Elevation (ft)	DB
69	ENE	0.89	4,714.71	58.28	WATER WELLS

WCR No: WCR2002-007003
City: SAN JOSE
County: Santa Clara
Decimal Latitude: 37.3526
Decimal Longitude: -121.92292
Location: None
Location(OSWCR): None
City(OSWCR): SAN JOSE
County(OSWCR): Santa Clara
Decimal Lat(OSWCR): 37.3526
Decim Long(OSWCR): -121.92292
Original Source: California Department of Water Resources - OSWCR(Well Numbers); California Department of Water Resources - Well Completion Reports

Map Key	Direction	Distance (mi)	Distance (ft)	Elevation (ft)	DB
69	ENE	0.89	4,714.71	58.28	WATER WELLS

Wells and Additional Sources Detail Report

WCR No:	WCR2008-004502	City(OSWCR):	SAN JOSE
City:	SAN JOSE	County(OSWCR):	Santa Clara
County:	Santa Clara	Decimal Lat(OSWCR):	37.3526
Decimal Latitude:	37.3526	Decim Long(OSWCR):	-121.92292
Decimal Longitude:	-121.92292		
Location:	1173 CAMPBELL AVE		
Location(OSWCR):	1173 CAMPBELL AVE		
Original Source:	California Department of Water Resources - OSWCR(Well Numbers); California Department of Water Resources - Well Completion Reports		

Map Key	Direction	Distance (mi)	Distance (ft)	Elevation (ft)	DB
69	ENE	0.89	4,714.71	58.28	WATER WELLS

WCR No:	WCR2001-004831	City(OSWCR):	SAN JOSE
City:	SAN JOSE	County(OSWCR):	Santa Clara
County:	Santa Clara	Decimal Lat(OSWCR):	37.3526
Decimal Latitude:	37.3526	Decim Long(OSWCR):	-121.92292
Decimal Longitude:	-121.92292		
Location:	None		
Location(OSWCR):	None		
Original Source:	California Department of Water Resources - OSWCR(Well Numbers); California Department of Water Resources - Well Completion Reports		

Map Key	Direction	Distance (mi)	Distance (ft)	Elevation (ft)	DB
69	ENE	0.89	4,714.71	58.28	WATER WELLS

WCR No:	WCR1997-002824	City(OSWCR):	SAN JOSE
City:	SAN JOSE	County(OSWCR):	Santa Clara
County:	Santa Clara	Decimal Lat(OSWCR):	37.3526
Decimal Latitude:	37.3526	Decim Long(OSWCR):	-121.92292
Decimal Longitude:	-121.92292		
Location:	None		
Location(OSWCR):	None		
Original Source:	California Department of Water Resources - OSWCR(Well Numbers); California Department of Water Resources - Well Completion Reports		

Map Key	Direction	Distance (mi)	Distance (ft)	Elevation (ft)	DB
69	ENE	0.89	4,714.71	58.28	WATER WELLS

WCR No:	WCR0297550	City(OSWCR):	None
City:	None	County(OSWCR):	Santa Clara
County:	Santa Clara	Decimal Lat(OSWCR):	37.3526
Decimal Latitude:	37.3526	Decim Long(OSWCR):	-121.92292
Decimal Longitude:	-121.92292		
Location:	None		
Location(OSWCR):	None		
Original Source:	California Department of Water Resources - OSWCR(Well Numbers); California Department of Water		

Resources - Well Completion Reports

Map Key	Direction	Distance (mi)	Distance (ft)	Elevation (ft)	DB
69	ENE	0.89	4,714.71	58.28	WATER WELLS

WCR No:	WCR2011-004532	City(OSWCR):	SAN JOSE
City:	SAN JOSE	County(OSWCR):	Santa Clara
County:	Santa Clara	Decimal Lat(OSWCR):	37.3526
Decimal Latitude:	37.3526	Decim Long(OSWCR):	-121.92292
Decimal Longitude:	-121.92292		
Location:	1401 AIRPORT BLVD		
Location(OSWCR):	1401 AIRPORT BLVD		
Original Source:	California Department of Water Resources - OSWCR(Well Numbers); California Department of Water Resources - Well Completion Reports		

Map Key	Direction	Distance (mi)	Distance (ft)	Elevation (ft)	DB
69	ENE	0.89	4,714.71	58.28	WATER WELLS

WCR No:	WCR2001-006086	City(OSWCR):	SAN JOSE
City:	SAN JOSE	County(OSWCR):	Santa Clara
County:	Santa Clara	Decimal Lat(OSWCR):	37.3526
Decimal Latitude:	37.3526	Decim Long(OSWCR):	-121.92292
Decimal Longitude:	-121.92292		
Location:	None		
Location(OSWCR):	None		
Original Source:	California Department of Water Resources - OSWCR(Well Numbers); California Department of Water Resources - Well Completion Reports		

Map Key	Direction	Distance (mi)	Distance (ft)	Elevation (ft)	DB
69	ENE	0.89	4,714.71	58.28	WATER WELLS

WCR No:	WCR0185055	City(OSWCR):	None
City:	None	County(OSWCR):	Santa Clara
County:	Santa Clara	Decimal Lat(OSWCR):	37.3526
Decimal Latitude:	37.3526	Decim Long(OSWCR):	-121.92292
Decimal Longitude:	-121.92292		
Location:	None		
Location(OSWCR):	None		
Original Source:	California Department of Water Resources - OSWCR(Well Numbers); California Department of Water Resources - Well Completion Reports		

Map Key	Direction	Distance (mi)	Distance (ft)	Elevation (ft)	DB
69	ENE	0.89	4,714.71	58.28	WATER WELLS

WCR No:	WCR0103249	City(OSWCR):	None
City:	None	County(OSWCR):	Santa Clara

County:	Santa Clara	Decimal Lat(OSWCR):	37.3526
Decimal Latitude:	37.3526	Decim Long(OSWCR):	-121.92292
Decimal Longitude:	-121.92292		
Location:	None		
Location(OSWCR):	None		
Original Source:	California Department of Water Resources - OSWCR(Well Numbers); California Department of Water Resources - Well Completion Reports		

Map Key	Direction	Distance (mi)	Distance (ft)	Elevation (ft)	DB
69	ENE	0.89	4,714.71	58.28	WATER WELLS

WCR No:	WCR0207887	City(OSWCR):	None
City:	None	County(OSWCR):	Santa Clara
County:	Santa Clara	Decimal Lat(OSWCR):	37.3526
Decimal Latitude:	37.3526	Decim Long(OSWCR):	-121.92292
Decimal Longitude:	-121.92292		
Location:	None		
Location(OSWCR):	None		
Original Source:	California Department of Water Resources - OSWCR(Well Numbers); California Department of Water Resources - Well Completion Reports		

Map Key	Direction	Distance (mi)	Distance (ft)	Elevation (ft)	DB
69	ENE	0.89	4,714.71	58.28	WATER WELLS

WCR No:	WCR0031050	City(OSWCR):	None
City:	None	County(OSWCR):	Santa Clara
County:	Santa Clara	Decimal Lat(OSWCR):	37.3526
Decimal Latitude:	37.3526	Decim Long(OSWCR):	-121.92292
Decimal Longitude:	-121.92292		
Location:	None		
Location(OSWCR):	None		
Original Source:	California Department of Water Resources - OSWCR(Well Numbers); California Department of Water Resources - Well Completion Reports		

Map Key	Direction	Distance (mi)	Distance (ft)	Elevation (ft)	DB
69	ENE	0.89	4,714.71	58.28	WATER WELLS

WCR No:	WCR0230586	City(OSWCR):	None
City:	None	County(OSWCR):	Santa Clara
County:	Santa Clara	Decimal Lat(OSWCR):	37.3526
Decimal Latitude:	37.3526	Decim Long(OSWCR):	-121.92292
Decimal Longitude:	-121.92292		
Location:	None		
Location(OSWCR):	None		
Original Source:	California Department of Water Resources - OSWCR(Well Numbers); California Department of Water Resources - Well Completion Reports		

Wells and Additional Sources Detail Report

Map Key	Direction	Distance (mi)	Distance (ft)	Elevation (ft)	DB
69	ENE	0.89	4,714.71	58.28	WATER WELLS

WCR No:	WCR1991-008786	City(OSWCR):	SAN JOSE
City:	SAN JOSE	County(OSWCR):	Santa Clara
County:	Santa Clara	Decimal Lat(OSWCR):	37.3526
Decimal Latitude:	37.3526	Decim Long(OSWCR):	-121.92292
Decimal Longitude:	-121.92292		
Location:	None		
Location(OSWCR):	None		
Original Source:	California Department of Water Resources - OSWCR(Well Numbers); California Department of Water Resources - Well Completion Reports		

Map Key	Direction	Distance (mi)	Distance (ft)	Elevation (ft)	DB
69	ENE	0.89	4,714.71	58.28	WATER WELLS

WCR No:	WCR1991-008790	City(OSWCR):	SAN JOSE
City:	SAN JOSE	County(OSWCR):	Santa Clara
County:	Santa Clara	Decimal Lat(OSWCR):	37.3526
Decimal Latitude:	37.3526	Decim Long(OSWCR):	-121.92292
Decimal Longitude:	-121.92292		
Location:	None		
Location(OSWCR):	None		
Original Source:	California Department of Water Resources - OSWCR(Well Numbers); California Department of Water Resources - Well Completion Reports		

Map Key	Direction	Distance (mi)	Distance (ft)	Elevation (ft)	DB
69	ENE	0.89	4,714.71	58.28	WATER WELLS

WCR No:	WCR2006-005559	City(OSWCR):	SAN JOSE
City:	SAN JOSE	County(OSWCR):	Santa Clara
County:	Santa Clara	Decimal Lat(OSWCR):	37.3526
Decimal Latitude:	37.3526	Decim Long(OSWCR):	-121.92292
Decimal Longitude:	-121.92292		
Location:	1180, 1182, 1184 CAMPBELL AVE		
Location(OSWCR):	1180, 1182, 1184 CAMPBELL AVE		
Original Source:	California Department of Water Resources - OSWCR(Well Numbers); California Department of Water Resources - Well Completion Reports		

Map Key	Direction	Distance (mi)	Distance (ft)	Elevation (ft)	DB
69	ENE	0.89	4,714.71	58.28	WATER WELLS

WCR No:	WCR2001-005975	City(OSWCR):	SAN JOSE
City:	SAN JOSE	County(OSWCR):	Santa Clara
County:	Santa Clara	Decimal Lat(OSWCR):	37.3526
Decimal Latitude:	37.3526	Decim Long(OSWCR):	-121.92292

Decimal Longitude: -121.92292
Location: None
Location(OSWCR): None
Original Source: California Department of Water Resources - OSWCR(Well Numbers); California Department of Water Resources - Well Completion Reports

Map Key	Direction	Distance (mi)	Distance (ft)	Elevation (ft)	DB
69	ENE	0.89	4,714.71	58.28	WATER WELLS

WCR No: WCR2005-005579
City: SAN JOSE
County: Santa Clara
Decimal Latitude: 37.3526
Decimal Longitude: -121.92292
Location: 590 W. HEDDING ST
Location(OSWCR): 590 W. HEDDING ST
City(OSWCR): SAN JOSE
County(OSWCR): Santa Clara
Decimal Lat(OSWCR): 37.3526
Decim Long(OSWCR): -121.92292
Original Source: California Department of Water Resources - OSWCR(Well Numbers); California Department of Water Resources - Well Completion Reports

Map Key	Direction	Distance (mi)	Distance (ft)	Elevation (ft)	DB
69	ENE	0.89	4,714.71	58.28	WATER WELLS

WCR No: WCR2006-004028
City: SAN JOSE
County: Santa Clara
Decimal Latitude: 37.3526
Decimal Longitude: -121.92292
Location: 1125 COLEMAN AVE
Location(OSWCR): 1125 COLEMAN AVE
City(OSWCR): SAN JOSE
County(OSWCR): Santa Clara
Decimal Lat(OSWCR): 37.3526
Decim Long(OSWCR): -121.92292
Original Source: California Department of Water Resources - OSWCR(Well Numbers); California Department of Water Resources - Well Completion Reports

Map Key	Direction	Distance (mi)	Distance (ft)	Elevation (ft)	DB
69	ENE	0.89	4,714.71	58.28	WATER WELLS

WCR No: WCR0181486
City: None
County: Santa Clara
Decimal Latitude: 37.3526
Decimal Longitude: -121.92292
Location: None
Location(OSWCR): None
City(OSWCR): None
County(OSWCR): Santa Clara
Decimal Lat(OSWCR): 37.3526
Decim Long(OSWCR): -121.92292
Original Source: California Department of Water Resources - OSWCR(Well Numbers); California Department of Water Resources - Well Completion Reports

Map Key	Direction	Distance (mi)	Distance (ft)	Elevation (ft)	DB
69	ENE	0.89	4,714.71	58.28	WATER WELLS

WCR No:	WCR0103588	City(OSWCR):	None
City:	None	County(OSWCR):	Santa Clara
County:	Santa Clara	Decimal Lat(OSWCR):	37.3526
Decimal Latitude:	37.3526	Decim Long(OSWCR):	-121.92292
Decimal Longitude:	-121.92292		
Location:	None		
Location(OSWCR):	None		
Original Source:	California Department of Water Resources - OSWCR(Well Numbers); California Department of Water Resources - Well Completion Reports		

Map Key	Direction	Distance (mi)	Distance (ft)	Elevation (ft)	DB
69	ENE	0.89	4,714.71	58.28	WATER WELLS

WCR No:	WCR0103265	City(OSWCR):	None
City:	None	County(OSWCR):	Santa Clara
County:	Santa Clara	Decimal Lat(OSWCR):	37.3526
Decimal Latitude:	37.3526	Decim Long(OSWCR):	-121.92292
Decimal Longitude:	-121.92292		
Location:	None		
Location(OSWCR):	None		
Original Source:	California Department of Water Resources - OSWCR(Well Numbers); California Department of Water Resources - Well Completion Reports		

Map Key	Direction	Distance (mi)	Distance (ft)	Elevation (ft)	DB
69	ENE	0.89	4,714.71	58.28	WATER WELLS

WCR No:	WCR0132162	City(OSWCR):	None
City:	None	County(OSWCR):	Santa Clara
County:	Santa Clara	Decimal Lat(OSWCR):	37.3526
Decimal Latitude:	37.3526	Decim Long(OSWCR):	-121.92292
Decimal Longitude:	-121.92292		
Location:	None		
Location(OSWCR):	None		
Original Source:	California Department of Water Resources - OSWCR(Well Numbers); California Department of Water Resources - Well Completion Reports		

Map Key	Direction	Distance (mi)	Distance (ft)	Elevation (ft)	DB
69	ENE	0.89	4,714.71	58.28	WATER WELLS

WCR No:	WCR0031052	City(OSWCR):	None
City:	None	County(OSWCR):	Santa Clara
County:	Santa Clara	Decimal Lat(OSWCR):	37.3526
Decimal Latitude:	37.3526	Decim Long(OSWCR):	-121.92292
Decimal Longitude:	-121.92292		
Location:	None		

Location(OSWCR): None
Original Source: California Department of Water Resources - OSWCR(Well Numbers); California Department of Water Resources - Well Completion Reports

Map Key	Direction	Distance (mi)	Distance (ft)	Elevation (ft)	DB
69	ENE	0.89	4,714.71	58.28	WATER WELLS

WCR No: WCR0327052
City: None
County: Santa Clara
Decimal Latitude: 37.3526
Decimal Longitude: -121.92292
Location: None
Location(OSWCR): None
City(OSWCR): None
County(OSWCR): Santa Clara
Decimal Lat(OSWCR): 37.3526
Decim Long(OSWCR): -121.92292
Original Source: California Department of Water Resources - OSWCR(Well Numbers); California Department of Water Resources - Well Completion Reports

Map Key	Direction	Distance (mi)	Distance (ft)	Elevation (ft)	DB
69	ENE	0.89	4,714.71	58.28	WATER WELLS

WCR No: WCR1996-000509
City: SAN JOSE
County: Santa Clara
Decimal Latitude: 37.3526
Decimal Longitude: -121.92292
Location: None
Location(OSWCR): None
City(OSWCR): SAN JOSE
County(OSWCR): Santa Clara
Decimal Lat(OSWCR): 37.3526
Decim Long(OSWCR): -121.92292
Original Source: California Department of Water Resources - OSWCR(Well Numbers); California Department of Water Resources - Well Completion Reports

Map Key	Direction	Distance (mi)	Distance (ft)	Elevation (ft)	DB
69	ENE	0.89	4,714.71	58.28	WATER WELLS

WCR No: WCR0006500
City: None
County: Santa Clara
Decimal Latitude: 37.3526
Decimal Longitude: -121.92292
Location: None
Location(OSWCR): None
City(OSWCR): None
County(OSWCR): Santa Clara
Decimal Lat(OSWCR): 37.3526
Decim Long(OSWCR): -121.92292
Original Source: California Department of Water Resources - OSWCR(Well Numbers); California Department of Water Resources - Well Completion Reports

Map Key	Direction	Distance (mi)	Distance (ft)	Elevation (ft)	DB
69	ENE	0.89	4,714.71	58.28	WATER WELLS

Wells and Additional Sources Detail Report

WCR No:	WCR0294298	City(OSWCR):	None
City:	None	County(OSWCR):	Santa Clara
County:	Santa Clara	Decimal Lat(OSWCR):	37.3526
Decimal Latitude:	37.3526	Decim Long(OSWCR):	-121.92292
Decimal Longitude:	-121.92292		
Location:	None		
Location(OSWCR):	None		
Original Source:	California Department of Water Resources - OSWCR(Well Numbers); California Department of Water Resources - Well Completion Reports		

Map Key	Direction	Distance (mi)	Distance (ft)	Elevation (ft)	DB
69	ENE	0.89	4,714.71	58.28	WATER WELLS

WCR No:	WCR2010-003242	City(OSWCR):	SAN JOSE
City:	SAN JOSE	County(OSWCR):	Santa Clara
County:	Santa Clara	Decimal Lat(OSWCR):	37.3526
Decimal Latitude:	37.3526	Decim Long(OSWCR):	-121.92292
Decimal Longitude:	-121.92292		
Location:	1175 CAMPBELL AVE		
Location(OSWCR):	1175 CAMPBELL AVE		
Original Source:	California Department of Water Resources - OSWCR(Well Numbers); California Department of Water Resources - Well Completion Reports		

Map Key	Direction	Distance (mi)	Distance (ft)	Elevation (ft)	DB
69	ENE	0.89	4,714.71	58.28	WATER WELLS

WCR No:	WCR1988-006137	City(OSWCR):	SAN JOSE
City:	SAN JOSE	County(OSWCR):	Santa Clara
County:	Santa Clara	Decimal Lat(OSWCR):	37.3526
Decimal Latitude:	37.3526	Decim Long(OSWCR):	-121.92292
Decimal Longitude:	-121.92292		
Location:	None		
Location(OSWCR):	None		
Original Source:	California Department of Water Resources - OSWCR(Well Numbers); California Department of Water Resources - Well Completion Reports		

Map Key	Direction	Distance (mi)	Distance (ft)	Elevation (ft)	DB
69	ENE	0.89	4,714.71	58.28	WATER WELLS

WCR No:	WCR2000-005558	City(OSWCR):	SAN JOSE
City:	SAN JOSE	County(OSWCR):	Santa Clara
County:	Santa Clara	Decimal Lat(OSWCR):	37.3526
Decimal Latitude:	37.3526	Decim Long(OSWCR):	-121.92292
Decimal Longitude:	-121.92292		
Location:	None		
Location(OSWCR):	None		
Original Source:	California Department of Water Resources - OSWCR(Well Numbers); California Department of Water		

Resources - Well Completion Reports

Map Key	Direction	Distance (mi)	Distance (ft)	Elevation (ft)	DB
69	ENE	0.89	4,714.71	58.28	WATER WELLS

WCR No:	WCR2013-003208	City(OSWCR):	SAN JOSE
City:	SAN JOSE	County(OSWCR):	Santa Clara
County:	Santa Clara	Decimal Lat(OSWCR):	37.3526
Decimal Latitude:	37.3526	Decim Long(OSWCR):	-121.92292
Decimal Longitude:	-121.92292		
Location:	1125 COLEMAN AVE		
Location(OSWCR):	1125 COLEMAN AVE		
Original Source:	California Department of Water Resources - OSWCR(Well Numbers); California Department of Water Resources - Well Completion Reports		

Map Key	Direction	Distance (mi)	Distance (ft)	Elevation (ft)	DB
69	ENE	0.89	4,714.71	58.28	WATER WELLS

WCR No:	WCR2006-006837	City(OSWCR):	SAN JOSE
City:	SAN JOSE	County(OSWCR):	Santa Clara
County:	Santa Clara	Decimal Lat(OSWCR):	37.3526
Decimal Latitude:	37.3526	Decim Long(OSWCR):	-121.92292
Decimal Longitude:	-121.92292		
Location:	1125 COLEMAN AVE		
Location(OSWCR):	1125 COLEMAN AVE		
Original Source:	California Department of Water Resources - OSWCR(Well Numbers); California Department of Water Resources - Well Completion Reports		

Map Key	Direction	Distance (mi)	Distance (ft)	Elevation (ft)	DB
69	ENE	0.89	4,714.71	58.28	WATER WELLS

WCR No:	WCR2006-003629	City(OSWCR):	SAN JOSE
City:	SAN JOSE	County(OSWCR):	Santa Clara
County:	Santa Clara	Decimal Lat(OSWCR):	37.3526
Decimal Latitude:	37.3526	Decim Long(OSWCR):	-121.92292
Decimal Longitude:	-121.92292		
Location:	1250 AVIATION AVE		
Location(OSWCR):	1250 AVIATION AVE		
Original Source:	California Department of Water Resources - OSWCR(Well Numbers); California Department of Water Resources - Well Completion Reports		

Map Key	Direction	Distance (mi)	Distance (ft)	Elevation (ft)	DB
69	ENE	0.89	4,714.71	58.28	WATER WELLS

WCR No:	WCR2006-005039	City(OSWCR):	SAN JOSE
City:	SAN JOSE	County(OSWCR):	Santa Clara

County:	Santa Clara	Decimal Lat(OSWCR):	37.3526
Decimal Latitude:	37.3526	Decim Long(OSWCR):	-121.92292
Decimal Longitude:	-121.92292		
Location:	1125 COLEMAN AVE		
Location(OSWCR):	1125 COLEMAN AVE		
Original Source:	California Department of Water Resources - OSWCR(Well Numbers); California Department of Water Resources - Well Completion Reports		

Map Key	Direction	Distance (mi)	Distance (ft)	Elevation (ft)	DB
69	ENE	0.89	4,714.71	58.28	WATER WELLS

WCR No:	WCR2002-006472	City(OSWCR):	SAN JOSE
City:	SAN JOSE	County(OSWCR):	Santa Clara
County:	Santa Clara	Decimal Lat(OSWCR):	37.3526
Decimal Latitude:	37.3526	Decim Long(OSWCR):	-121.92292
Decimal Longitude:	-121.92292		
Location:	None		
Location(OSWCR):	None		
Original Source:	California Department of Water Resources - OSWCR(Well Numbers); California Department of Water Resources - Well Completion Reports		

Map Key	Direction	Distance (mi)	Distance (ft)	Elevation (ft)	DB
69	ENE	0.89	4,714.71	58.28	WATER WELLS

WCR No:	WCR2006-005484	City(OSWCR):	SAN JOSE
City:	SAN JOSE	County(OSWCR):	Santa Clara
County:	Santa Clara	Decimal Lat(OSWCR):	37.3526
Decimal Latitude:	37.3526	Decim Long(OSWCR):	-121.92292
Decimal Longitude:	-121.92292		
Location:	1125 COLEMAN AVE		
Location(OSWCR):	1125 COLEMAN AVE		
Original Source:	California Department of Water Resources - OSWCR(Well Numbers); California Department of Water Resources - Well Completion Reports		

Map Key	Direction	Distance (mi)	Distance (ft)	Elevation (ft)	DB
69	ENE	0.89	4,714.71	58.28	WATER WELLS

WCR No:	WCR2006-003620	City(OSWCR):	SAN JOSE
City:	SAN JOSE	County(OSWCR):	Santa Clara
County:	Santa Clara	Decimal Lat(OSWCR):	37.3526
Decimal Latitude:	37.3526	Decim Long(OSWCR):	-121.92292
Decimal Longitude:	-121.92292		
Location:	1250 AVIATION AVE		
Location(OSWCR):	1250 AVIATION AVE		
Original Source:	California Department of Water Resources - OSWCR(Well Numbers); California Department of Water Resources - Well Completion Reports		

Wells and Additional Sources Detail Report

Map Key	Direction	Distance (mi)	Distance (ft)	Elevation (ft)	DB
69	ENE	0.89	4,714.71	58.28	WATER WELLS

WCR No:	WCR2009-004593	City(OSWCR):	SAN JOSE
City:	SAN JOSE	County(OSWCR):	Santa Clara
County:	Santa Clara	Decimal Lat(OSWCR):	37.3526
Decimal Latitude:	37.3526	Decim Long(OSWCR):	-121.92292
Decimal Longitude:	-121.92292		
Location:	590 W HEDDING ST		
Location(OSWCR):	590 W HEDDING ST		
Original Source:	California Department of Water Resources - OSWCR(Well Numbers); California Department of Water Resources - Well Completion Reports		

Map Key	Direction	Distance (mi)	Distance (ft)	Elevation (ft)	DB
69	ENE	0.89	4,714.71	58.28	WATER WELLS

WCR No:	WCR2006-005717	City(OSWCR):	SAN JOSE
City:	SAN JOSE	County(OSWCR):	Santa Clara
County:	Santa Clara	Decimal Lat(OSWCR):	37.3526
Decimal Latitude:	37.3526	Decim Long(OSWCR):	-121.92292
Decimal Longitude:	-121.92292		
Location:	1125 COLEMAN AVE		
Location(OSWCR):	1125 COLEMAN AVE		
Original Source:	California Department of Water Resources - OSWCR(Well Numbers); California Department of Water Resources - Well Completion Reports		

Map Key	Direction	Distance (mi)	Distance (ft)	Elevation (ft)	DB
69	ENE	0.89	4,714.71	58.28	WATER WELLS

WCR No:	WCR2006-005016	City(OSWCR):	SAN JOSE
City:	SAN JOSE	County(OSWCR):	Santa Clara
County:	Santa Clara	Decimal Lat(OSWCR):	37.3526
Decimal Latitude:	37.3526	Decim Long(OSWCR):	-121.92292
Decimal Longitude:	-121.92292		
Location:	1125 COLEMAN AVE		
Location(OSWCR):	1125 COLEMAN AVE		
Original Source:	California Department of Water Resources - OSWCR(Well Numbers); California Department of Water Resources - Well Completion Reports		

Map Key	Direction	Distance (mi)	Distance (ft)	Elevation (ft)	DB
69	ENE	0.89	4,714.71	58.28	WATER WELLS

WCR No:	WCR2002-004278	City(OSWCR):	SAN JOSE
City:	SAN JOSE	County(OSWCR):	Santa Clara
County:	Santa Clara	Decimal Lat(OSWCR):	37.3526
Decimal Latitude:	37.3526	Decim Long(OSWCR):	-121.92292

Decimal Longitude: -121.92292
Location: None
Location(OSWCR): None
Original Source: California Department of Water Resources - OSWCR(Well Numbers); California Department of Water Resources - Well Completion Reports

Map Key	Direction	Distance (mi)	Distance (ft)	Elevation (ft)	DB
69	ENE	0.89	4,714.71	58.28	WATER WELLS

WCR No: WCR2009-004442
City: SAN JOSE
County: Santa Clara
Decimal Latitude: 37.3526
Decimal Longitude: -121.92292
Location: 1173 CAMPBELL AVE
Location(OSWCR): 1173 CAMPBELL AVE
City(OSWCR): SAN JOSE
County(OSWCR): Santa Clara
Decimal Lat(OSWCR): 37.3526
Decim Long(OSWCR): -121.92292
Original Source: California Department of Water Resources - OSWCR(Well Numbers); California Department of Water Resources - Well Completion Reports

Map Key	Direction	Distance (mi)	Distance (ft)	Elevation (ft)	DB
69	ENE	0.89	4,714.71	58.28	WATER WELLS

WCR No: WCR2006-007211
City: SAN JOSE
County: Santa Clara
Decimal Latitude: 37.3526
Decimal Longitude: -121.92292
Location: 1125 COLEMAN AVE
Location(OSWCR): 1125 COLEMAN AVE
City(OSWCR): SAN JOSE
County(OSWCR): Santa Clara
Decimal Lat(OSWCR): 37.3526
Decim Long(OSWCR): -121.92292
Original Source: California Department of Water Resources - OSWCR(Well Numbers); California Department of Water Resources - Well Completion Reports

Map Key	Direction	Distance (mi)	Distance (ft)	Elevation (ft)	DB
69	ENE	0.89	4,714.71	58.28	WATER WELLS

WCR No: WCR1985-003073
City: SAN JOSE
County: Santa Clara
Decimal Latitude: 37.3526
Decimal Longitude: -121.92292
Location: None
Location(OSWCR): None
City(OSWCR): SAN JOSE
County(OSWCR): Santa Clara
Decimal Lat(OSWCR): 37.3526
Decim Long(OSWCR): -121.92292
Original Source: California Department of Water Resources - OSWCR(Well Numbers); California Department of Water Resources - Well Completion Reports

Map Key	Direction	Distance (mi)	Distance (ft)	Elevation (ft)	DB
69	ENE	0.89	4,714.71	58.28	WATER WELLS

WCR No:	WCR2001-006088	City(OSWCR):	SAN JOSE
City:	SAN JOSE	County(OSWCR):	Santa Clara
County:	Santa Clara	Decimal Lat(OSWCR):	37.3526
Decimal Latitude:	37.3526	Decim Long(OSWCR):	-121.92292
Decimal Longitude:	-121.92292		
Location:	None		
Location(OSWCR):	None		
Original Source:	California Department of Water Resources - OSWCR(Well Numbers); California Department of Water Resources - Well Completion Reports		

Map Key	Direction	Distance (mi)	Distance (ft)	Elevation (ft)	DB
69	ENE	0.89	4,714.71	58.28	WATER WELLS

WCR No:	WCR2002-007019	City(OSWCR):	SAN JOSE
City:	SAN JOSE	County(OSWCR):	Santa Clara
County:	Santa Clara	Decimal Lat(OSWCR):	37.3526
Decimal Latitude:	37.3526	Decim Long(OSWCR):	-121.92292
Decimal Longitude:	-121.92292		
Location:	None		
Location(OSWCR):	None		
Original Source:	California Department of Water Resources - OSWCR(Well Numbers); California Department of Water Resources - Well Completion Reports		

Map Key	Direction	Distance (mi)	Distance (ft)	Elevation (ft)	DB
69	ENE	0.89	4,714.71	58.28	WATER WELLS

WCR No:	WCR0310393	City(OSWCR):	None
City:	None	County(OSWCR):	Santa Clara
County:	Santa Clara	Decimal Lat(OSWCR):	37.3526
Decimal Latitude:	37.3526	Decim Long(OSWCR):	-121.92292
Decimal Longitude:	-121.92292		
Location:	None		
Location(OSWCR):	None		
Original Source:	California Department of Water Resources - OSWCR(Well Numbers); California Department of Water Resources - Well Completion Reports		

Map Key	Direction	Distance (mi)	Distance (ft)	Elevation (ft)	DB
69	ENE	0.89	4,714.71	58.28	WATER WELLS

WCR No:	WCR2000-003250	City(OSWCR):	SAN JOSE
City:	SAN JOSE	County(OSWCR):	Santa Clara
County:	Santa Clara	Decimal Lat(OSWCR):	37.3526
Decimal Latitude:	37.3526	Decim Long(OSWCR):	-121.92292
Decimal Longitude:	-121.92292		
Location:	None		

Location(OSWCR): None
Original Source: California Department of Water Resources - OSWCR(Well Numbers); California Department of Water Resources - Well Completion Reports

Map Key	Direction	Distance (mi)	Distance (ft)	Elevation (ft)	DB
69	ENE	0.89	4,714.71	58.28	WATER WELLS

WCR No: WCR1991-005429
City: SAN JOSE
County: Santa Clara
Decimal Latitude: 37.3526
Decimal Longitude: -121.92292
Location: None
Location(OSWCR): None
City(OSWCR): SAN JOSE
County(OSWCR): Santa Clara
Decimal Lat(OSWCR): 37.3526
Decim Long(OSWCR): -121.92292
Original Source: California Department of Water Resources - OSWCR(Well Numbers); California Department of Water Resources - Well Completion Reports

Map Key	Direction	Distance (mi)	Distance (ft)	Elevation (ft)	DB
69	ENE	0.89	4,714.71	58.28	WATER WELLS

WCR No: WCR1985-002720
City: SAN JOSE
County: Santa Clara
Decimal Latitude: 37.3526
Decimal Longitude: -121.92292
Location: None
Location(OSWCR): None
City(OSWCR): SAN JOSE
County(OSWCR): Santa Clara
Decimal Lat(OSWCR): 37.3526
Decim Long(OSWCR): -121.92292
Original Source: California Department of Water Resources - OSWCR(Well Numbers); California Department of Water Resources - Well Completion Reports

Map Key	Direction	Distance (mi)	Distance (ft)	Elevation (ft)	DB
69	ENE	0.89	4,714.71	58.28	WATER WELLS

WCR No: WCR2006-005957
City: SAN JOSE
County: Santa Clara
Decimal Latitude: 37.3526
Decimal Longitude: -121.92292
Location: 1125 COLEMAN AVE
Location(OSWCR): 1125 COLEMAN AVE
City(OSWCR): SAN JOSE
County(OSWCR): Santa Clara
Decimal Lat(OSWCR): 37.3526
Decim Long(OSWCR): -121.92292
Original Source: California Department of Water Resources - OSWCR(Well Numbers); California Department of Water Resources - Well Completion Reports

Map Key	Direction	Distance (mi)	Distance (ft)	Elevation (ft)	DB
69	ENE	0.89	4,714.71	58.28	WATER WELLS

Wells and Additional Sources Detail Report

WCR No:	WCR1997-003832	City(OSWCR):	SAN JOSE
City:	SAN JOSE	County(OSWCR):	Santa Clara
County:	Santa Clara	Decimal Lat(OSWCR):	37.3526
Decimal Latitude:	37.3526	Decim Long(OSWCR):	-121.92292
Decimal Longitude:	-121.92292		
Location:	None		
Location(OSWCR):	None		
Original Source:	California Department of Water Resources - OSWCR(Well Numbers); California Department of Water Resources - Well Completion Reports		

Map Key	Direction	Distance (mi)	Distance (ft)	Elevation (ft)	DB
69	ENE	0.89	4,714.71	58.28	WATER WELLS

WCR No:	WCR2001-003777	City(OSWCR):	SAN JOSE
City:	SAN JOSE	County(OSWCR):	Santa Clara
County:	Santa Clara	Decimal Lat(OSWCR):	37.3526
Decimal Latitude:	37.3526	Decim Long(OSWCR):	-121.92292
Decimal Longitude:	-121.92292		
Location:	None		
Location(OSWCR):	None		
Original Source:	California Department of Water Resources - OSWCR(Well Numbers); California Department of Water Resources - Well Completion Reports		

Map Key	Direction	Distance (mi)	Distance (ft)	Elevation (ft)	DB
69	ENE	0.89	4,714.71	58.28	WATER WELLS

WCR No:	WCR2006-005719	City(OSWCR):	SAN JOSE
City:	SAN JOSE	County(OSWCR):	Santa Clara
County:	Santa Clara	Decimal Lat(OSWCR):	37.3526
Decimal Latitude:	37.3526	Decim Long(OSWCR):	-121.92292
Decimal Longitude:	-121.92292		
Location:	1125 COLEMAN AVE		
Location(OSWCR):	1125 COLEMAN AVE		
Original Source:	California Department of Water Resources - OSWCR(Well Numbers); California Department of Water Resources - Well Completion Reports		

Map Key	Direction	Distance (mi)	Distance (ft)	Elevation (ft)	DB
69	ENE	0.89	4,714.71	58.28	WATER WELLS

WCR No:	WCR2008-004725	City(OSWCR):	SAN JOSE
City:	SAN JOSE	County(OSWCR):	Santa Clara
County:	Santa Clara	Decimal Lat(OSWCR):	37.3526
Decimal Latitude:	37.3526	Decim Long(OSWCR):	-121.92292
Decimal Longitude:	-121.92292		
Location:	1175 CAMPBELL AVE		
Location(OSWCR):	1175 CAMPBELL AVE		
Original Source:	California Department of Water Resources - OSWCR(Well Numbers); California Department of Water		

Resources - Well Completion Reports

Map Key	Direction	Distance (mi)	Distance (ft)	Elevation (ft)	DB
69	ENE	0.89	4,714.71	58.28	WATER WELLS

WCR No:	WCR1991-008787	City(OSWCR):	SAN JOSE
City:	SAN JOSE	County(OSWCR):	Santa Clara
County:	Santa Clara	Decimal Lat(OSWCR):	37.3526
Decimal Latitude:	37.3526	Decim Long(OSWCR):	-121.92292
Decimal Longitude:	-121.92292		
Location:	None		
Location(OSWCR):	None		
Original Source:	California Department of Water Resources - OSWCR(Well Numbers); California Department of Water Resources - Well Completion Reports		

Map Key	Direction	Distance (mi)	Distance (ft)	Elevation (ft)	DB
69	ENE	0.89	4,714.71	58.28	WATER WELLS

WCR No:	WCR0152434	City(OSWCR):	None
City:	None	County(OSWCR):	Santa Clara
County:	Santa Clara	Decimal Lat(OSWCR):	37.3526
Decimal Latitude:	37.3526	Decim Long(OSWCR):	-121.92292
Decimal Longitude:	-121.92292		
Location:	None		
Location(OSWCR):	None		
Original Source:	California Department of Water Resources - OSWCR(Well Numbers); California Department of Water Resources - Well Completion Reports		

Map Key	Direction	Distance (mi)	Distance (ft)	Elevation (ft)	DB
69	ENE	0.89	4,714.71	58.28	WATER WELLS

WCR No:	WCR2001-005100	City(OSWCR):	SAN JOSE
City:	SAN JOSE	County(OSWCR):	Santa Clara
County:	Santa Clara	Decimal Lat(OSWCR):	37.3526
Decimal Latitude:	37.3526	Decim Long(OSWCR):	-121.92292
Decimal Longitude:	-121.92292		
Location:	None		
Location(OSWCR):	None		
Original Source:	California Department of Water Resources - OSWCR(Well Numbers); California Department of Water Resources - Well Completion Reports		

Map Key	Direction	Distance (mi)	Distance (ft)	Elevation (ft)	DB
69	ENE	0.89	4,714.71	58.28	WATER WELLS

WCR No:	WCR2001-007270	City(OSWCR):	SAN JOSE
City:	SAN JOSE	County(OSWCR):	Santa Clara

County:	Santa Clara	Decimal Lat(OSWCR):	37.3526
Decimal Latitude:	37.3526	Decim Long(OSWCR):	-121.92292
Decimal Longitude:	-121.92292		
Location:	None		
Location(OSWCR):	None		
Original Source:	California Department of Water Resources - OSWCR(Well Numbers); California Department of Water Resources - Well Completion Reports		

Map Key	Direction	Distance (mi)	Distance (ft)	Elevation (ft)	DB
69	ENE	0.89	4,714.71	58.28	WATER WELLS

WCR No:	WCR1991-005431	City(OSWCR):	SAN JOSE
City:	SAN JOSE	County(OSWCR):	Santa Clara
County:	Santa Clara	Decimal Lat(OSWCR):	37.3526
Decimal Latitude:	37.3526	Decim Long(OSWCR):	-121.92292
Decimal Longitude:	-121.92292		
Location:	None		
Location(OSWCR):	None		
Original Source:	California Department of Water Resources - OSWCR(Well Numbers); California Department of Water Resources - Well Completion Reports		

Map Key	Direction	Distance (mi)	Distance (ft)	Elevation (ft)	DB
69	ENE	0.89	4,714.71	58.28	WATER WELLS

WCR No:	WCR2010-003356	City(OSWCR):	SAN JOSE
City:	SAN JOSE	County(OSWCR):	Santa Clara
County:	Santa Clara	Decimal Lat(OSWCR):	37.3526
Decimal Latitude:	37.3526	Decim Long(OSWCR):	-121.92292
Decimal Longitude:	-121.92292		
Location:	1175 CAMPBELL AVE		
Location(OSWCR):	1175 CAMPBELL AVE		
Original Source:	California Department of Water Resources - OSWCR(Well Numbers); California Department of Water Resources - Well Completion Reports		

Map Key	Direction	Distance (mi)	Distance (ft)	Elevation (ft)	DB
69	ENE	0.89	4,714.71	58.28	WATER WELLS

WCR No:	WCR1987-003232	City(OSWCR):	SAN JOSE
City:	SAN JOSE	County(OSWCR):	Santa Clara
County:	Santa Clara	Decimal Lat(OSWCR):	37.3526
Decimal Latitude:	37.3526	Decim Long(OSWCR):	-121.92292
Decimal Longitude:	-121.92292		
Location:	None		
Location(OSWCR):	None		
Original Source:	California Department of Water Resources - OSWCR(Well Numbers); California Department of Water Resources - Well Completion Reports		

Wells and Additional Sources Detail Report

Map Key	Direction	Distance (mi)	Distance (ft)	Elevation (ft)	DB
69	ENE	0.89	4,714.71	58.28	WATER WELLS

WCR No:	WCR2006-006985	City(OSWCR):	SAN JOSE
City:	SAN JOSE	County(OSWCR):	Santa Clara
County:	Santa Clara	Decimal Lat(OSWCR):	37.3526
Decimal Latitude:	37.3526	Decim Long(OSWCR):	-121.92292
Decimal Longitude:	-121.92292		
Location:	1125 COLEMAN AVE		
Location(OSWCR):	1125 COLEMAN AVE		
Original Source:	California Department of Water Resources - OSWCR(Well Numbers); California Department of Water Resources - Well Completion Reports		

Map Key	Direction	Distance (mi)	Distance (ft)	Elevation (ft)	DB
69	ENE	0.89	4,714.71	58.28	WATER WELLS

WCR No:	WCR0142326	City(OSWCR):	None
City:	None	County(OSWCR):	Santa Clara
County:	Santa Clara	Decimal Lat(OSWCR):	37.3526
Decimal Latitude:	37.3526	Decim Long(OSWCR):	-121.92292
Decimal Longitude:	-121.92292		
Location:	None		
Location(OSWCR):	None		
Original Source:	California Department of Water Resources - OSWCR(Well Numbers); California Department of Water Resources - Well Completion Reports		

Map Key	Direction	Distance (mi)	Distance (ft)	Elevation (ft)	DB
69	ENE	0.89	4,714.71	58.28	WATER WELLS

WCR No:	WCR0007654	City(OSWCR):	None
City:	None	County(OSWCR):	Santa Clara
County:	Santa Clara	Decimal Lat(OSWCR):	37.3526
Decimal Latitude:	37.3526	Decim Long(OSWCR):	-121.92292
Decimal Longitude:	-121.92292		
Location:	None		
Location(OSWCR):	None		
Original Source:	California Department of Water Resources - OSWCR(Well Numbers); California Department of Water Resources - Well Completion Reports		

Map Key	Direction	Distance (mi)	Distance (ft)	Elevation (ft)	DB
69	ENE	0.89	4,714.71	58.28	WATER WELLS

WCR No:	WCR0225538	City(OSWCR):	None
City:	None	County(OSWCR):	Santa Clara
County:	Santa Clara	Decimal Lat(OSWCR):	37.3526
Decimal Latitude:	37.3526	Decim Long(OSWCR):	-121.92292

Decimal Longitude: -121.92292
Location: None
Location(OSWCR): None
Original Source: California Department of Water Resources - OSWCR(Well Numbers); California Department of Water Resources - Well Completion Reports

Map Key	Direction	Distance (mi)	Distance (ft)	Elevation (ft)	DB
69	ENE	0.89	4,714.71	58.28	WATER WELLS

WCR No: WCR0222883
City: None
County: Santa Clara
Decimal Latitude: 37.3526
Decimal Longitude: -121.92292
Location: None
Location(OSWCR): None
City(OSWCR): None
County(OSWCR): Santa Clara
Decimal Lat(OSWCR): 37.3526
Decim Long(OSWCR): -121.92292
Original Source: California Department of Water Resources - OSWCR(Well Numbers); California Department of Water Resources - Well Completion Reports

Map Key	Direction	Distance (mi)	Distance (ft)	Elevation (ft)	DB
69	ENE	0.89	4,714.71	58.28	WATER WELLS

WCR No: WCR0131870
City: None
County: Santa Clara
Decimal Latitude: 37.3526
Decimal Longitude: -121.92292
Location: None
Location(OSWCR): None
City(OSWCR): None
County(OSWCR): Santa Clara
Decimal Lat(OSWCR): 37.3526
Decim Long(OSWCR): -121.92292
Original Source: California Department of Water Resources - OSWCR(Well Numbers); California Department of Water Resources - Well Completion Reports

Map Key	Direction	Distance (mi)	Distance (ft)	Elevation (ft)	DB
69	ENE	0.89	4,714.71	58.28	WATER WELLS

WCR No: WCR2001-005991
City: SAN JOSE
County: Santa Clara
Decimal Latitude: 37.3526
Decimal Longitude: -121.92292
Location: None
Location(OSWCR): None
City(OSWCR): SAN JOSE
County(OSWCR): Santa Clara
Decimal Lat(OSWCR): 37.3526
Decim Long(OSWCR): -121.92292
Original Source: California Department of Water Resources - OSWCR(Well Numbers); California Department of Water Resources - Well Completion Reports

Map Key	Direction	Distance (mi)	Distance (ft)	Elevation (ft)	DB
69	ENE	0.89	4,714.71	58.28	WATER WELLS

WCR No:	WCR1997-004696	City(OSWCR):	SAN JOSE
City:	SAN JOSE	County(OSWCR):	Santa Clara
County:	Santa Clara	Decimal Lat(OSWCR):	37.3526
Decimal Latitude:	37.3526	Decim Long(OSWCR):	-121.92292
Decimal Longitude:	-121.92292		
Location:	None		
Location(OSWCR):	None		
Original Source:	California Department of Water Resources - OSWCR(Well Numbers); California Department of Water Resources - Well Completion Reports		

Map Key	Direction	Distance (mi)	Distance (ft)	Elevation (ft)	DB
69	ENE	0.89	4,714.71	58.28	WATER WELLS

WCR No:	WCR1990-013175	City(OSWCR):	SAN JOSE
City:	SAN JOSE	County(OSWCR):	Santa Clara
County:	Santa Clara	Decimal Lat(OSWCR):	37.3526
Decimal Latitude:	37.3526	Decim Long(OSWCR):	-121.92292
Decimal Longitude:	-121.92292		
Location:	None		
Location(OSWCR):	None		
Original Source:	California Department of Water Resources - OSWCR(Well Numbers); California Department of Water Resources - Well Completion Reports		

Map Key	Direction	Distance (mi)	Distance (ft)	Elevation (ft)	DB
69	ENE	0.89	4,714.71	58.28	WATER WELLS

WCR No:	WCR1997-003225	City(OSWCR):	SAN JOSE
City:	SAN JOSE	County(OSWCR):	Santa Clara
County:	Santa Clara	Decimal Lat(OSWCR):	37.3526
Decimal Latitude:	37.3526	Decim Long(OSWCR):	-121.92292
Decimal Longitude:	-121.92292		
Location:	None		
Location(OSWCR):	None		
Original Source:	California Department of Water Resources - OSWCR(Well Numbers); California Department of Water Resources - Well Completion Reports		

Map Key	Direction	Distance (mi)	Distance (ft)	Elevation (ft)	DB
69	ENE	0.89	4,714.71	58.28	WATER WELLS

WCR No:	WCR1996-004431	City(OSWCR):	SANTA CLARA
City:	SANTA CLARA	County(OSWCR):	Santa Clara
County:	Santa Clara	Decimal Lat(OSWCR):	37.3526
Decimal Latitude:	37.3526	Decim Long(OSWCR):	-121.92292
Decimal Longitude:	-121.92292		
Location:	None		

Location(OSWCR): None
Original Source: California Department of Water Resources - OSWCR(Well Numbers); California Department of Water Resources - Well Completion Reports

Map Key	Direction	Distance (mi)	Distance (ft)	Elevation (ft)	DB
69	ENE	0.89	4,714.71	58.28	WATER WELLS

WCR No: WCR2000-002821
City: SAN JOSE
County: Santa Clara
Decimal Latitude: 37.3526
Decimal Longitude: -121.92292
Location: None
Location(OSWCR): None
City(OSWCR): SAN JOSE
County(OSWCR): Santa Clara
Decimal Lat(OSWCR): 37.3526
Decim Long(OSWCR): -121.92292
Original Source: California Department of Water Resources - OSWCR(Well Numbers); California Department of Water Resources - Well Completion Reports

Map Key	Direction	Distance (mi)	Distance (ft)	Elevation (ft)	DB
69	ENE	0.89	4,714.71	58.28	WATER WELLS

WCR No: WCR2001-004937
City: SAN JOSE
County: Santa Clara
Decimal Latitude: 37.3526
Decimal Longitude: -121.92292
Location: None
Location(OSWCR): None
City(OSWCR): SAN JOSE
County(OSWCR): Santa Clara
Decimal Lat(OSWCR): 37.3526
Decim Long(OSWCR): -121.92292
Original Source: California Department of Water Resources - OSWCR(Well Numbers); California Department of Water Resources - Well Completion Reports

Map Key	Direction	Distance (mi)	Distance (ft)	Elevation (ft)	DB
69	ENE	0.89	4,714.71	58.28	WATER WELLS

WCR No: WCR1987-005365
City: SAN JOSE
County: Santa Clara
Decimal Latitude: 37.3526
Decimal Longitude: -121.92292
Location: None
Location(OSWCR): None
City(OSWCR): SAN JOSE
County(OSWCR): Santa Clara
Decimal Lat(OSWCR): 37.3526
Decim Long(OSWCR): -121.92292
Original Source: California Department of Water Resources - OSWCR(Well Numbers); California Department of Water Resources - Well Completion Reports

Map Key	Direction	Distance (mi)	Distance (ft)	Elevation (ft)	DB
69	ENE	0.89	4,714.71	58.28	WATER WELLS

Wells and Additional Sources Detail Report

WCR No:	WCR2004-000887	City(OSWCR):	SAN JOSE
City:	SAN JOSE	County(OSWCR):	Santa Clara
County:	Santa Clara	Decimal Lat(OSWCR):	37.3526
Decimal Latitude:	37.3526	Decim Long(OSWCR):	-121.92292
Decimal Longitude:	-121.92292		
Location:	1250 AVIATION AVE		
Location(OSWCR):	1250 AVIATION AVE		
Original Source:	California Department of Water Resources - OSWCR(Well Numbers); California Department of Water Resources - Well Completion Reports		

Map Key	Direction	Distance (mi)	Distance (ft)	Elevation (ft)	DB
69	ENE	0.89	4,714.71	58.28	WATER WELLS

WCR No:	WCR1997-004691	City(OSWCR):	SAN JOSE
City:	SAN JOSE	County(OSWCR):	Santa Clara
County:	Santa Clara	Decimal Lat(OSWCR):	37.3526
Decimal Latitude:	37.3526	Decim Long(OSWCR):	-121.92292
Decimal Longitude:	-121.92292		
Location:	None		
Location(OSWCR):	None		
Original Source:	California Department of Water Resources - OSWCR(Well Numbers); California Department of Water Resources - Well Completion Reports		

Map Key	Direction	Distance (mi)	Distance (ft)	Elevation (ft)	DB
69	ENE	0.89	4,714.71	58.28	WATER WELLS

WCR No:	WCR2006-006416	City(OSWCR):	SAN JOSE
City:	SAN JOSE	County(OSWCR):	Santa Clara
County:	Santa Clara	Decimal Lat(OSWCR):	37.3526
Decimal Latitude:	37.3526	Decim Long(OSWCR):	-121.92292
Decimal Longitude:	-121.92292		
Location:	1125 COLEMAN AVE		
Location(OSWCR):	1125 COLEMAN AVE		
Original Source:	California Department of Water Resources - OSWCR(Well Numbers); California Department of Water Resources - Well Completion Reports		

Map Key	Direction	Distance (mi)	Distance (ft)	Elevation (ft)	DB
69	ENE	0.89	4,714.71	58.28	WATER WELLS

WCR No:	WCR2001-003780	City(OSWCR):	SAN JOSE
City:	SAN JOSE	County(OSWCR):	Santa Clara
County:	Santa Clara	Decimal Lat(OSWCR):	37.3526
Decimal Latitude:	37.3526	Decim Long(OSWCR):	-121.92292
Decimal Longitude:	-121.92292		
Location:	None		
Location(OSWCR):	None		
Original Source:	California Department of Water Resources - OSWCR(Well Numbers); California Department of Water		

Resources - Well Completion Reports

Map Key	Direction	Distance (mi)	Distance (ft)	Elevation (ft)	DB
69	ENE	0.89	4,714.71	58.28	WATER WELLS

WCR No:	WCR2001-004481	City(OSWCR):	SAN JOSE
City:	SAN JOSE	County(OSWCR):	Santa Clara
County:	Santa Clara	Decimal Lat(OSWCR):	37.3526
Decimal Latitude:	37.3526	Decim Long(OSWCR):	-121.92292
Decimal Longitude:	-121.92292		
Location:	None		
Location(OSWCR):	None		
Original Source:	California Department of Water Resources - OSWCR(Well Numbers); California Department of Water Resources - Well Completion Reports		

Map Key	Direction	Distance (mi)	Distance (ft)	Elevation (ft)	DB
69	ENE	0.89	4,714.71	58.28	WATER WELLS

WCR No:	WCR2001-005974	City(OSWCR):	SAN JOSE
City:	SAN JOSE	County(OSWCR):	Santa Clara
County:	Santa Clara	Decimal Lat(OSWCR):	37.3526
Decimal Latitude:	37.3526	Decim Long(OSWCR):	-121.92292
Decimal Longitude:	-121.92292		
Location:	None		
Location(OSWCR):	None		
Original Source:	California Department of Water Resources - OSWCR(Well Numbers); California Department of Water Resources - Well Completion Reports		

Map Key	Direction	Distance (mi)	Distance (ft)	Elevation (ft)	DB
69	ENE	0.89	4,714.71	58.28	WATER WELLS

WCR No:	WCR2007-005951	City(OSWCR):	SAN JOSE
City:	SAN JOSE	County(OSWCR):	Santa Clara
County:	Santa Clara	Decimal Lat(OSWCR):	37.3526
Decimal Latitude:	37.3526	Decim Long(OSWCR):	-121.92292
Decimal Longitude:	-121.92292		
Location:	1125 COLEMAN AVE		
Location(OSWCR):	1125 COLEMAN AVE		
Original Source:	California Department of Water Resources - OSWCR(Well Numbers); California Department of Water Resources - Well Completion Reports		

Map Key	Direction	Distance (mi)	Distance (ft)	Elevation (ft)	DB
69	ENE	0.89	4,714.71	58.28	WATER WELLS

WCR No:	WCR1988-005664	City(OSWCR):	SAN JOSE
City:	SAN JOSE	County(OSWCR):	Santa Clara

County:	Santa Clara	Decimal Lat(OSWCR):	37.3526
Decimal Latitude:	37.3526	Decim Long(OSWCR):	-121.92292
Decimal Longitude:	-121.92292		
Location:	None		
Location(OSWCR):	None		
Original Source:	California Department of Water Resources - OSWCR(Well Numbers); California Department of Water Resources - Well Completion Reports		

Map Key	Direction	Distance (mi)	Distance (ft)	Elevation (ft)	DB
69	ENE	0.89	4,714.71	58.28	WATER WELLS

WCR No:	WCR1991-005502	City(OSWCR):	SAN JOSE
City:	SAN JOSE	County(OSWCR):	Santa Clara
County:	Santa Clara	Decimal Lat(OSWCR):	37.3526
Decimal Latitude:	37.3526	Decim Long(OSWCR):	-121.92292
Decimal Longitude:	-121.92292		
Location:	None		
Location(OSWCR):	None		
Original Source:	California Department of Water Resources - OSWCR(Well Numbers); California Department of Water Resources - Well Completion Reports		

Map Key	Direction	Distance (mi)	Distance (ft)	Elevation (ft)	DB
69	ENE	0.89	4,714.71	58.28	WATER WELLS

WCR No:	WCR2006-005490	City(OSWCR):	SAN JOSE
City:	SAN JOSE	County(OSWCR):	Santa Clara
County:	Santa Clara	Decimal Lat(OSWCR):	37.3526
Decimal Latitude:	37.3526	Decim Long(OSWCR):	-121.92292
Decimal Longitude:	-121.92292		
Location:	1125 COLEMAN AVE		
Location(OSWCR):	1125 COLEMAN AVE		
Original Source:	California Department of Water Resources - OSWCR(Well Numbers); California Department of Water Resources - Well Completion Reports		

Map Key	Direction	Distance (mi)	Distance (ft)	Elevation (ft)	DB
69	ENE	0.89	4,714.71	58.28	WATER WELLS

WCR No:	WCR1987-003230	City(OSWCR):	SAN JOSE
City:	SAN JOSE	County(OSWCR):	Santa Clara
County:	Santa Clara	Decimal Lat(OSWCR):	37.3526
Decimal Latitude:	37.3526	Decim Long(OSWCR):	-121.92292
Decimal Longitude:	-121.92292		
Location:	None		
Location(OSWCR):	None		
Original Source:	California Department of Water Resources - OSWCR(Well Numbers); California Department of Water Resources - Well Completion Reports		

Wells and Additional Sources Detail Report

Map Key	Direction	Distance (mi)	Distance (ft)	Elevation (ft)	DB
69	ENE	0.89	4,714.71	58.28	WATER WELLS

WCR No:	WCR1985-003331	City(OSWCR):	SAN JOSE
City:	SAN JOSE	County(OSWCR):	Santa Clara
County:	Santa Clara	Decimal Lat(OSWCR):	37.3526
Decimal Latitude:	37.3526	Decim Long(OSWCR):	-121.92292
Decimal Longitude:	-121.92292		
Location:	None		
Location(OSWCR):	None		
Original Source:	California Department of Water Resources - OSWCR(Well Numbers); California Department of Water Resources - Well Completion Reports		

Map Key	Direction	Distance (mi)	Distance (ft)	Elevation (ft)	DB
69	ENE	0.89	4,714.71	58.28	WATER WELLS

WCR No:	WCR1988-006169	City(OSWCR):	SAN JOSE
City:	SAN JOSE	County(OSWCR):	Santa Clara
County:	Santa Clara	Decimal Lat(OSWCR):	37.3526
Decimal Latitude:	37.3526	Decim Long(OSWCR):	-121.92292
Decimal Longitude:	-121.92292		
Location:	None		
Location(OSWCR):	None		
Original Source:	California Department of Water Resources - OSWCR(Well Numbers); California Department of Water Resources - Well Completion Reports		

Map Key	Direction	Distance (mi)	Distance (ft)	Elevation (ft)	DB
69	ENE	0.89	4,714.71	58.28	WATER WELLS

WCR No:	WCR2006-006834	City(OSWCR):	SAN JOSE
City:	SAN JOSE	County(OSWCR):	Santa Clara
County:	Santa Clara	Decimal Lat(OSWCR):	37.3526
Decimal Latitude:	37.3526	Decim Long(OSWCR):	-121.92292
Decimal Longitude:	-121.92292		
Location:	1125 COLEMAN AVE		
Location(OSWCR):	1125 COLEMAN AVE		
Original Source:	California Department of Water Resources - OSWCR(Well Numbers); California Department of Water Resources - Well Completion Reports		

Map Key	Direction	Distance (mi)	Distance (ft)	Elevation (ft)	DB
69	ENE	0.89	4,714.71	58.28	WATER WELLS

WCR No:	WCR2001-007345	City(OSWCR):	SAN JOSE
City:	SAN JOSE	County(OSWCR):	Santa Clara
County:	Santa Clara	Decimal Lat(OSWCR):	37.3526
Decimal Latitude:	37.3526	Decim Long(OSWCR):	-121.92292

Decimal Longitude: -121.92292
Location: None
Location(OSWCR): None
Original Source: California Department of Water Resources - OSWCR(Well Numbers); California Department of Water Resources - Well Completion Reports

Map Key	Direction	Distance (mi)	Distance (ft)	Elevation (ft)	DB
69	ENE	0.89	4,714.71	58.28	WATER WELLS

WCR No: WCR2003-008166
City: SAN JOSE
County: Santa Clara
Decimal Latitude: 37.3526
Decimal Longitude: -121.92292
Location: 1136 COLEMAN AVE
Location(OSWCR): 1136 COLEMAN AVE
City(OSWCR): SAN JOSE
County(OSWCR): Santa Clara
Decimal Lat(OSWCR): 37.3526
Decim Long(OSWCR): -121.92292
Original Source: California Department of Water Resources - OSWCR(Well Numbers); California Department of Water Resources - Well Completion Reports

Map Key	Direction	Distance (mi)	Distance (ft)	Elevation (ft)	DB
69	ENE	0.89	4,714.71	58.28	WATER WELLS

WCR No: WCR2006-007004
City: SAN JOSE
County: Santa Clara
Decimal Latitude: 37.3526
Decimal Longitude: -121.92292
Location: 1125 COLEMAN AVE
Location(OSWCR): 1125 COLEMAN AVE
City(OSWCR): SAN JOSE
County(OSWCR): Santa Clara
Decimal Lat(OSWCR): 37.3526
Decim Long(OSWCR): -121.92292
Original Source: California Department of Water Resources - OSWCR(Well Numbers); California Department of Water Resources - Well Completion Reports

Map Key	Direction	Distance (mi)	Distance (ft)	Elevation (ft)	DB
69	ENE	0.89	4,714.71	58.28	WATER WELLS

WCR No: WCR2007-006055
City: SAN JOSE
County: Santa Clara
Decimal Latitude: 37.3526
Decimal Longitude: -121.92292
Location: NEWHALL ST AT UPRR YARD
Location(OSWCR): NEWHALL ST AT UPRR YARD
City(OSWCR): SAN JOSE
County(OSWCR): Santa Clara
Decimal Lat(OSWCR): 37.3526
Decim Long(OSWCR): -121.92292
Original Source: California Department of Water Resources - OSWCR(Well Numbers); California Department of Water Resources - Well Completion Reports

Map Key	Direction	Distance (mi)	Distance (ft)	Elevation (ft)	DB
69	ENE	0.89	4,714.71	58.28	WATER WELLS

WCR No:	WCR2001-007265	City(OSWCR):	SAN JOSE
City:	SAN JOSE	County(OSWCR):	Santa Clara
County:	Santa Clara	Decimal Lat(OSWCR):	37.3526
Decimal Latitude:	37.3526	Decim Long(OSWCR):	-121.92292
Decimal Longitude:	-121.92292		
Location:	None		
Location(OSWCR):	None		
Original Source:	California Department of Water Resources - OSWCR(Well Numbers); California Department of Water Resources - Well Completion Reports		

Map Key	Direction	Distance (mi)	Distance (ft)	Elevation (ft)	DB
69	ENE	0.89	4,714.71	58.28	WATER WELLS

WCR No:	WCR1988-006136	City(OSWCR):	SAN JOSE
City:	SAN JOSE	County(OSWCR):	Santa Clara
County:	Santa Clara	Decimal Lat(OSWCR):	37.3526
Decimal Latitude:	37.3526	Decim Long(OSWCR):	-121.92292
Decimal Longitude:	-121.92292		
Location:	None		
Location(OSWCR):	None		
Original Source:	California Department of Water Resources - OSWCR(Well Numbers); California Department of Water Resources - Well Completion Reports		

Map Key	Direction	Distance (mi)	Distance (ft)	Elevation (ft)	DB
69	ENE	0.89	4,714.71	58.28	WATER WELLS

WCR No:	WCR2006-004099	City(OSWCR):	SAN JOSE
City:	SAN JOSE	County(OSWCR):	Santa Clara
County:	Santa Clara	Decimal Lat(OSWCR):	37.3526
Decimal Latitude:	37.3526	Decim Long(OSWCR):	-121.92292
Decimal Longitude:	-121.92292		
Location:	1125 COLEMAN AVE		
Location(OSWCR):	1125 COLEMAN AVE		
Original Source:	California Department of Water Resources - OSWCR(Well Numbers); California Department of Water Resources - Well Completion Reports		

Map Key	Direction	Distance (mi)	Distance (ft)	Elevation (ft)	DB
69	ENE	0.89	4,714.71	58.28	WATER WELLS

WCR No:	WCR2001-007266	City(OSWCR):	SAN JOSE
City:	SAN JOSE	County(OSWCR):	Santa Clara
County:	Santa Clara	Decimal Lat(OSWCR):	37.3526
Decimal Latitude:	37.3526	Decim Long(OSWCR):	-121.92292
Decimal Longitude:	-121.92292		
Location:	None		

Location(OSWCR): None
Original Source: California Department of Water Resources - OSWCR(Well Numbers); California Department of Water Resources - Well Completion Reports

Map Key	Direction	Distance (mi)	Distance (ft)	Elevation (ft)	DB
69	ENE	0.89	4,714.71	58.28	WATER WELLS

WCR No: WCR1999-002583
City: SAN JOSE
County: Santa Clara
Decimal Latitude: 37.3526
Decimal Longitude: -121.92292
Location: None
Location(OSWCR): None
City(OSWCR): SAN JOSE
County(OSWCR): Santa Clara
Decimal Lat(OSWCR): 37.3526
Decim Long(OSWCR): -121.92292
Original Source: California Department of Water Resources - OSWCR(Well Numbers); California Department of Water Resources - Well Completion Reports

Map Key	Direction	Distance (mi)	Distance (ft)	Elevation (ft)	DB
69	ENE	0.89	4,714.71	58.28	WATER WELLS

WCR No: WCR2000-005561
City: SAN JOSE
County: Santa Clara
Decimal Latitude: 37.3526
Decimal Longitude: -121.92292
Location: None
Location(OSWCR): None
City(OSWCR): SAN JOSE
County(OSWCR): Santa Clara
Decimal Lat(OSWCR): 37.3526
Decim Long(OSWCR): -121.92292
Original Source: California Department of Water Resources - OSWCR(Well Numbers); California Department of Water Resources - Well Completion Reports

Map Key	Direction	Distance (mi)	Distance (ft)	Elevation (ft)	DB
69	ENE	0.89	4,714.71	58.28	WATER WELLS

WCR No: WCR0188121
City: None
County: Santa Clara
Decimal Latitude: 37.3526
Decimal Longitude: -121.92292
Location: None
Location(OSWCR): None
City(OSWCR): None
County(OSWCR): Santa Clara
Decimal Lat(OSWCR): 37.3526
Decim Long(OSWCR): -121.92292
Original Source: California Department of Water Resources - OSWCR(Well Numbers); California Department of Water Resources - Well Completion Reports

Map Key	Direction	Distance (mi)	Distance (ft)	Elevation (ft)	DB
69	ENE	0.89	4,714.71	58.28	WATER WELLS

WCR No:	WCR0230585	City(OSWCR):	None
City:	None	County(OSWCR):	Santa Clara
County:	Santa Clara	Decimal Lat(OSWCR):	37.3526
Decimal Latitude:	37.3526	Decim Long(OSWCR):	-121.92292
Decimal Longitude:	-121.92292		
Location:	None		
Location(OSWCR):	None		
Original Source:	California Department of Water Resources - OSWCR(Well Numbers); California Department of Water Resources - Well Completion Reports		

Map Key	Direction	Distance (mi)	Distance (ft)	Elevation (ft)	DB
69	ENE	0.89	4,714.71	58.28	WATER WELLS

WCR No:	WCR2000-005001	City(OSWCR):	SAN JOSE
City:	SAN JOSE	County(OSWCR):	Santa Clara
County:	Santa Clara	Decimal Lat(OSWCR):	37.3526
Decimal Latitude:	37.3526	Decim Long(OSWCR):	-121.92292
Decimal Longitude:	-121.92292		
Location:	None		
Location(OSWCR):	None		
Original Source:	California Department of Water Resources - OSWCR(Well Numbers); California Department of Water Resources - Well Completion Reports		

Map Key	Direction	Distance (mi)	Distance (ft)	Elevation (ft)	DB
69	ENE	0.89	4,714.71	58.28	WATER WELLS

WCR No:	WCR2000-003857	City(OSWCR):	SAN JOSE
City:	SAN JOSE	County(OSWCR):	Santa Clara
County:	Santa Clara	Decimal Lat(OSWCR):	37.3526
Decimal Latitude:	37.3526	Decim Long(OSWCR):	-121.92292
Decimal Longitude:	-121.92292		
Location:	None		
Location(OSWCR):	None		
Original Source:	California Department of Water Resources - OSWCR(Well Numbers); California Department of Water Resources - Well Completion Reports		

Map Key	Direction	Distance (mi)	Distance (ft)	Elevation (ft)	DB
69	ENE	0.89	4,714.71	58.28	WATER WELLS

WCR No:	WCR2000-005947	City(OSWCR):	SAN JOSE
City:	SAN JOSE	County(OSWCR):	Santa Clara
County:	Santa Clara	Decimal Lat(OSWCR):	37.3526
Decimal Latitude:	37.3526	Decim Long(OSWCR):	-121.92292
Decimal Longitude:	-121.92292		
Location:	None		
Location(OSWCR):	None		
Original Source:	California Department of Water Resources - OSWCR(Well Numbers); California Department of Water		

Resources - Well Completion Reports

Map Key	Direction	Distance (mi)	Distance (ft)	Elevation (ft)	DB
69	ENE	0.89	4,714.71	58.28	WATER WELLS

WCR No:	WCR0121882	City(OSWCR):	None
City:	None	County(OSWCR):	Santa Clara
County:	Santa Clara	Decimal Lat(OSWCR):	37.3526
Decimal Latitude:	37.3526	Decim Long(OSWCR):	-121.92292
Decimal Longitude:	-121.92292		
Location:	None		
Location(OSWCR):	None		
Original Source:	California Department of Water Resources - OSWCR(Well Numbers); California Department of Water Resources - Well Completion Reports		

Map Key	Direction	Distance (mi)	Distance (ft)	Elevation (ft)	DB
69	ENE	0.89	4,714.71	58.28	WATER WELLS

WCR No:	WCR2001-006039	City(OSWCR):	SAN JOSE
City:	SAN JOSE	County(OSWCR):	Santa Clara
County:	Santa Clara	Decimal Lat(OSWCR):	37.3526
Decimal Latitude:	37.3526	Decim Long(OSWCR):	-121.92292
Decimal Longitude:	-121.92292		
Location:	None		
Location(OSWCR):	None		
Original Source:	California Department of Water Resources - OSWCR(Well Numbers); California Department of Water Resources - Well Completion Reports		

Map Key	Direction	Distance (mi)	Distance (ft)	Elevation (ft)	DB
69	ENE	0.89	4,714.71	58.28	WATER WELLS

WCR No:	WCR0128198	City(OSWCR):	None
City:	None	County(OSWCR):	Santa Clara
County:	Santa Clara	Decimal Lat(OSWCR):	37.3526
Decimal Latitude:	37.3526	Decim Long(OSWCR):	-121.92292
Decimal Longitude:	-121.92292		
Location:	None		
Location(OSWCR):	None		
Original Source:	California Department of Water Resources - OSWCR(Well Numbers); California Department of Water Resources - Well Completion Reports		

Map Key	Direction	Distance (mi)	Distance (ft)	Elevation (ft)	DB
69	ENE	0.89	4,714.71	58.28	WATER WELLS

WCR No:	WCR1990-011134	City(OSWCR):	SAN JOSE
City:	SAN JOSE	County(OSWCR):	Santa Clara

County:	Santa Clara	Decimal Lat(OSWCR):	37.3526
Decimal Latitude:	37.3526	Decim Long(OSWCR):	-121.92292
Decimal Longitude:	-121.92292		
Location:	None		
Location(OSWCR):	None		
Original Source:	California Department of Water Resources - OSWCR(Well Numbers); California Department of Water Resources - Well Completion Reports		

Map Key	Direction	Distance (mi)	Distance (ft)	Elevation (ft)	DB
69	ENE	0.89	4,714.71	58.28	WATER WELLS

WCR No:	WCR2001-004482	City(OSWCR):	SAN JOSE
City:	SAN JOSE	County(OSWCR):	Santa Clara
County:	Santa Clara	Decimal Lat(OSWCR):	37.3526
Decimal Latitude:	37.3526	Decim Long(OSWCR):	-121.92292
Decimal Longitude:	-121.92292		
Location:	None		
Location(OSWCR):	None		
Original Source:	California Department of Water Resources - OSWCR(Well Numbers); California Department of Water Resources - Well Completion Reports		

Map Key	Direction	Distance (mi)	Distance (ft)	Elevation (ft)	DB
69	ENE	0.89	4,714.71	58.28	WATER WELLS

WCR No:	WCR1999-006856	City(OSWCR):	SAN JOSE
City:	SAN JOSE	County(OSWCR):	Santa Clara
County:	Santa Clara	Decimal Lat(OSWCR):	37.3526
Decimal Latitude:	37.3526	Decim Long(OSWCR):	-121.92292
Decimal Longitude:	-121.92292		
Location:	None		
Location(OSWCR):	None		
Original Source:	California Department of Water Resources - OSWCR(Well Numbers); California Department of Water Resources - Well Completion Reports		

Map Key	Direction	Distance (mi)	Distance (ft)	Elevation (ft)	DB
69	ENE	0.89	4,714.71	58.28	WATER WELLS

WCR No:	WCR1997-003217	City(OSWCR):	SAN JOSE
City:	SAN JOSE	County(OSWCR):	Santa Clara
County:	Santa Clara	Decimal Lat(OSWCR):	37.3526
Decimal Latitude:	37.3526	Decim Long(OSWCR):	-121.92292
Decimal Longitude:	-121.92292		
Location:	None		
Location(OSWCR):	None		
Original Source:	California Department of Water Resources - OSWCR(Well Numbers); California Department of Water Resources - Well Completion Reports		

Wells and Additional Sources Detail Report

Map Key	Direction	Distance (mi)	Distance (ft)	Elevation (ft)	DB
69	ENE	0.89	4,714.71	58.28	WATER WELLS

WCR No:	WCR0230571	City(OSWCR):	None
City:	None	County(OSWCR):	Santa Clara
County:	Santa Clara	Decimal Lat(OSWCR):	37.3526
Decimal Latitude:	37.3526	Decim Long(OSWCR):	-121.92292
Decimal Longitude:	-121.92292		
Location:	None		
Location(OSWCR):	None		
Original Source:	California Department of Water Resources - OSWCR(Well Numbers); California Department of Water Resources - Well Completion Reports		

Map Key	Direction	Distance (mi)	Distance (ft)	Elevation (ft)	DB
69	ENE	0.89	4,714.71	58.28	WATER WELLS

WCR No:	WCR0124601	City(OSWCR):	None
City:	None	County(OSWCR):	Santa Clara
County:	Santa Clara	Decimal Lat(OSWCR):	37.3526
Decimal Latitude:	37.3526	Decim Long(OSWCR):	-121.92292
Decimal Longitude:	-121.92292		
Location:	None		
Location(OSWCR):	None		
Original Source:	California Department of Water Resources - OSWCR(Well Numbers); California Department of Water Resources - Well Completion Reports		

Map Key	Direction	Distance (mi)	Distance (ft)	Elevation (ft)	DB
69	ENE	0.89	4,714.71	58.28	WATER WELLS

WCR No:	WCR2001-006179	City(OSWCR):	SAN JOSE
City:	SAN JOSE	County(OSWCR):	Santa Clara
County:	Santa Clara	Decimal Lat(OSWCR):	37.3526
Decimal Latitude:	37.3526	Decim Long(OSWCR):	-121.92292
Decimal Longitude:	-121.92292		
Location:	None		
Location(OSWCR):	None		
Original Source:	California Department of Water Resources - OSWCR(Well Numbers); California Department of Water Resources - Well Completion Reports		

Map Key	Direction	Distance (mi)	Distance (ft)	Elevation (ft)	DB
69	ENE	0.89	4,714.71	58.28	WATER WELLS

WCR No:	WCR2000-003319	City(OSWCR):	SAN JOSE
City:	SAN JOSE	County(OSWCR):	Santa Clara
County:	Santa Clara	Decimal Lat(OSWCR):	37.3526
Decimal Latitude:	37.3526	Decim Long(OSWCR):	-121.92292

Decimal Longitude: -121.92292
Location: None
Location(OSWCR): None
Original Source: California Department of Water Resources - OSWCR(Well Numbers); California Department of Water Resources - Well Completion Reports

Map Key	Direction	Distance (mi)	Distance (ft)	Elevation (ft)	DB
69	ENE	0.89	4,714.71	58.28	WATER WELLS

WCR No: WCR0207427
City: None
County: Santa Clara
Decimal Latitude: 37.3526
Decimal Longitude: -121.92292
Location: None
Location(OSWCR): None
City(OSWCR): None
County(OSWCR): Santa Clara
Decimal Lat(OSWCR): 37.3526
Decim Long(OSWCR): -121.92292
Original Source: California Department of Water Resources - OSWCR(Well Numbers); California Department of Water Resources - Well Completion Reports

Map Key	Direction	Distance (mi)	Distance (ft)	Elevation (ft)	DB
69	ENE	0.89	4,714.71	58.28	WATER WELLS

WCR No: WCR0086192
City: None
County: Santa Clara
Decimal Latitude: 37.3526
Decimal Longitude: -121.92292
Location: None
Location(OSWCR): None
City(OSWCR): None
County(OSWCR): Santa Clara
Decimal Lat(OSWCR): 37.3526
Decim Long(OSWCR): -121.92292
Original Source: California Department of Water Resources - OSWCR(Well Numbers); California Department of Water Resources - Well Completion Reports

Map Key	Direction	Distance (mi)	Distance (ft)	Elevation (ft)	DB
69	ENE	0.89	4,714.71	58.28	WATER WELLS

WCR No: WCR0153940
City: None
County: Santa Clara
Decimal Latitude: 37.3526
Decimal Longitude: -121.92292
Location: None
Location(OSWCR): None
City(OSWCR): None
County(OSWCR): Santa Clara
Decimal Lat(OSWCR): 37.3526
Decim Long(OSWCR): -121.92292
Original Source: California Department of Water Resources - OSWCR(Well Numbers); California Department of Water Resources - Well Completion Reports

Map Key	Direction	Distance (mi)	Distance (ft)	Elevation (ft)	DB
69	ENE	0.89	4,714.71	58.28	WATER WELLS

Wells and Additional Sources Detail Report

WCR No:	WCR0043001	City(OSWCR):	None
City:	None	County(OSWCR):	Santa Clara
County:	Santa Clara	Decimal Lat(OSWCR):	37.3526
Decimal Latitude:	37.3526	Decim Long(OSWCR):	-121.92292
Decimal Longitude:	-121.92292		
Location:	None		
Location(OSWCR):	None		
Original Source:	California Department of Water Resources - OSWCR(Well Numbers); California Department of Water Resources - Well Completion Reports		

Map Key	Direction	Distance (mi)	Distance (ft)	Elevation (ft)	DB
69	ENE	0.89	4,714.71	58.28	WATER WELLS

WCR No:	WCR0268852	City(OSWCR):	None
City:	None	County(OSWCR):	Santa Clara
County:	Santa Clara	Decimal Lat(OSWCR):	37.3526
Decimal Latitude:	37.3526	Decim Long(OSWCR):	-121.92292
Decimal Longitude:	-121.92292		
Location:	None		
Location(OSWCR):	None		
Original Source:	California Department of Water Resources - OSWCR(Well Numbers); California Department of Water Resources - Well Completion Reports		

Map Key	Direction	Distance (mi)	Distance (ft)	Elevation (ft)	DB
69	ENE	0.89	4,714.71	58.28	WATER WELLS

WCR No:	WCR0086194	City(OSWCR):	None
City:	None	County(OSWCR):	Santa Clara
County:	Santa Clara	Decimal Lat(OSWCR):	37.3526
Decimal Latitude:	37.3526	Decim Long(OSWCR):	-121.92292
Decimal Longitude:	-121.92292		
Location:	None		
Location(OSWCR):	None		
Original Source:	California Department of Water Resources - OSWCR(Well Numbers); California Department of Water Resources - Well Completion Reports		

Map Key	Direction	Distance (mi)	Distance (ft)	Elevation (ft)	DB
69	ENE	0.89	4,714.71	58.28	WATER WELLS

WCR No:	WCR2000-005574	City(OSWCR):	SAN JOSE
City:	SAN JOSE	County(OSWCR):	Santa Clara
County:	Santa Clara	Decimal Lat(OSWCR):	37.3526
Decimal Latitude:	37.3526	Decim Long(OSWCR):	-121.92292
Decimal Longitude:	-121.92292		
Location:	None		

Location(OSWCR): None
Original Source: California Department of Water Resources - OSWCR(Well Numbers); California Department of Water Resources - Well Completion Reports

Map Key	Direction	Distance (mi)	Distance (ft)	Elevation (ft)	DB
69	ENE	0.89	4,714.71	58.28	WATER WELLS

WCR No: WCR0216262
City: SAN JOSE
County: Santa Clara
Decimal Latitude: 37.3526
Decimal Longitude: -121.92292
Location: 1125 COLEMAN AVE
Location(OSWCR): 1125 COLEMAN AVE
City(OSWCR): SAN JOSE
County(OSWCR): Santa Clara
Decimal Lat(OSWCR): 37.3526
Decim Long(OSWCR): -121.92292
Original Source: California Department of Water Resources - OSWCR(Well Numbers); California Department of Water Resources - Well Completion Reports

Map Key	Direction	Distance (mi)	Distance (ft)	Elevation (ft)	DB
69	ENE	0.89	4,714.71	58.28	WATER WELLS

WCR No: WCR1997-003021
City: SAN JOSE
County: Santa Clara
Decimal Latitude: 37.3526
Decimal Longitude: -121.92292
Location: None
Location(OSWCR): None
City(OSWCR): SAN JOSE
County(OSWCR): Santa Clara
Decimal Lat(OSWCR): 37.3526
Decim Long(OSWCR): -121.92292
Original Source: California Department of Water Resources - OSWCR(Well Numbers); California Department of Water Resources - Well Completion Reports

Map Key	Direction	Distance (mi)	Distance (ft)	Elevation (ft)	DB
69	ENE	0.89	4,714.71	58.28	WATER WELLS

WCR No: WCR0158727
City: None
County: Santa Clara
Decimal Latitude: 37.3526
Decimal Longitude: -121.92292
Location: None
Location(OSWCR): None
City(OSWCR): None
County(OSWCR): Santa Clara
Decimal Lat(OSWCR): 37.3526
Decim Long(OSWCR): -121.92292
Original Source: California Department of Water Resources - OSWCR(Well Numbers); California Department of Water Resources - Well Completion Reports

Map Key	Direction	Distance (mi)	Distance (ft)	Elevation (ft)	DB
69	ENE	0.89	4,714.71	58.28	WATER WELLS

WCR No:	WCR0254410	City(OSWCR):	None
City:	None	County(OSWCR):	Santa Clara
County:	Santa Clara	Decimal Lat(OSWCR):	37.3526
Decimal Latitude:	37.3526	Decim Long(OSWCR):	-121.92292
Decimal Longitude:	-121.92292		
Location:	SAN JOSE MUNICIPAL AIRPORT		
Location(OSWCR):	SAN JOSE MUNICIPAL AIRPORT		
Original Source:	California Department of Water Resources - OSWCR(Well Numbers); California Department of Water Resources - Well Completion Reports		

Map Key	Direction	Distance (mi)	Distance (ft)	Elevation (ft)	DB
69	ENE	0.89	4,714.71	58.28	WATER WELLS

WCR No:	WCR2006-007224	City(OSWCR):	SAN JOSE
City:	SAN JOSE	County(OSWCR):	Santa Clara
County:	Santa Clara	Decimal Lat(OSWCR):	37.3526
Decimal Latitude:	37.3526	Decim Long(OSWCR):	-121.92292
Decimal Longitude:	-121.92292		
Location:	1125 COLEMAN AVE		
Location(OSWCR):	1125 COLEMAN AVE		
Original Source:	California Department of Water Resources - OSWCR(Well Numbers); California Department of Water Resources - Well Completion Reports		

Map Key	Direction	Distance (mi)	Distance (ft)	Elevation (ft)	DB
69	ENE	0.89	4,714.71	58.28	WATER WELLS

WCR No:	WCR1997-003074	City(OSWCR):	SAN JOSE
City:	SAN JOSE	County(OSWCR):	Santa Clara
County:	Santa Clara	Decimal Lat(OSWCR):	37.3526
Decimal Latitude:	37.3526	Decim Long(OSWCR):	-121.92292
Decimal Longitude:	-121.92292		
Location:	None		
Location(OSWCR):	None		
Original Source:	California Department of Water Resources - OSWCR(Well Numbers); California Department of Water Resources - Well Completion Reports		

Map Key	Direction	Distance (mi)	Distance (ft)	Elevation (ft)	DB
69	ENE	0.89	4,714.71	58.28	WATER WELLS

WCR No:	WCR1994-004724	City(OSWCR):	SAN JOSE
City:	SAN JOSE	County(OSWCR):	Santa Clara
County:	Santa Clara	Decimal Lat(OSWCR):	37.3526
Decimal Latitude:	37.3526	Decim Long(OSWCR):	-121.92292
Decimal Longitude:	-121.92292		
Location:	None		
Location(OSWCR):	None		
Original Source:	California Department of Water Resources - OSWCR(Well Numbers); California Department of Water		

Resources - Well Completion Reports

Map Key	Direction	Distance (mi)	Distance (ft)	Elevation (ft)	DB
69	ENE	0.89	4,714.71	58.28	WATER WELLS

WCR No:	WCR2000-002973	City(OSWCR):	SAN JOSE
City:	SAN JOSE	County(OSWCR):	Santa Clara
County:	Santa Clara	Decimal Lat(OSWCR):	37.3526
Decimal Latitude:	37.3526	Decim Long(OSWCR):	-121.92292
Decimal Longitude:	-121.92292		
Location:	None		
Location(OSWCR):	None		
Original Source:	California Department of Water Resources - OSWCR(Well Numbers); California Department of Water Resources - Well Completion Reports		

Map Key	Direction	Distance (mi)	Distance (ft)	Elevation (ft)	DB
69	ENE	0.89	4,714.71	58.28	WATER WELLS

WCR No:	WCR1988-006359	City(OSWCR):	SAN JOSE
City:	SAN JOSE	County(OSWCR):	Santa Clara
County:	Santa Clara	Decimal Lat(OSWCR):	37.3526
Decimal Latitude:	37.3526	Decim Long(OSWCR):	-121.92292
Decimal Longitude:	-121.92292		
Location:	None		
Location(OSWCR):	None		
Original Source:	California Department of Water Resources - OSWCR(Well Numbers); California Department of Water Resources - Well Completion Reports		

Map Key	Direction	Distance (mi)	Distance (ft)	Elevation (ft)	DB
69	ENE	0.89	4,714.71	58.28	WATER WELLS

WCR No:	WCR2009-004444	City(OSWCR):	SAN JOSE
City:	SAN JOSE	County(OSWCR):	Santa Clara
County:	Santa Clara	Decimal Lat(OSWCR):	37.3526
Decimal Latitude:	37.3526	Decim Long(OSWCR):	-121.92292
Decimal Longitude:	-121.92292		
Location:	1173 CAMPBELL AVE		
Location(OSWCR):	1173 CAMPBELL AVE		
Original Source:	California Department of Water Resources - OSWCR(Well Numbers); California Department of Water Resources - Well Completion Reports		

Map Key	Direction	Distance (mi)	Distance (ft)	Elevation (ft)	DB
69	ENE	0.89	4,714.71	58.28	WATER WELLS

WCR No:	WCR2001-006004	City(OSWCR):	SAN JOSE
City:	SAN JOSE	County(OSWCR):	Santa Clara

County:	Santa Clara	Decimal Lat(OSWCR):	37.3526
Decimal Latitude:	37.3526	Decim Long(OSWCR):	-121.92292
Decimal Longitude:	-121.92292		
Location:	None		
Location(OSWCR):	None		
Original Source:	California Department of Water Resources - OSWCR(Well Numbers); California Department of Water Resources - Well Completion Reports		

Map Key	Direction	Distance (mi)	Distance (ft)	Elevation (ft)	DB
69	ENE	0.89	4,714.71	58.28	WATER WELLS

WCR No:	WCR2001-007002	City(OSWCR):	SAN JOSE
City:	SAN JOSE	County(OSWCR):	Santa Clara
County:	Santa Clara	Decimal Lat(OSWCR):	37.3526
Decimal Latitude:	37.3526	Decim Long(OSWCR):	-121.92292
Decimal Longitude:	-121.92292		
Location:	None		
Location(OSWCR):	None		
Original Source:	California Department of Water Resources - OSWCR(Well Numbers); California Department of Water Resources - Well Completion Reports		

Map Key	Direction	Distance (mi)	Distance (ft)	Elevation (ft)	DB
69	ENE	0.89	4,714.71	58.28	WATER WELLS

WCR No:	WCR2001-007347	City(OSWCR):	SAN JOSE
City:	SAN JOSE	County(OSWCR):	Santa Clara
County:	Santa Clara	Decimal Lat(OSWCR):	37.3526
Decimal Latitude:	37.3526	Decim Long(OSWCR):	-121.92292
Decimal Longitude:	-121.92292		
Location:	None		
Location(OSWCR):	None		
Original Source:	California Department of Water Resources - OSWCR(Well Numbers); California Department of Water Resources - Well Completion Reports		

Map Key	Direction	Distance (mi)	Distance (ft)	Elevation (ft)	DB
69	ENE	0.89	4,714.71	58.28	WATER WELLS

WCR No:	WCR2000-003323	City(OSWCR):	SAN JOSE
City:	SAN JOSE	County(OSWCR):	Santa Clara
County:	Santa Clara	Decimal Lat(OSWCR):	37.3526
Decimal Latitude:	37.3526	Decim Long(OSWCR):	-121.92292
Decimal Longitude:	-121.92292		
Location:	None		
Location(OSWCR):	None		
Original Source:	California Department of Water Resources - OSWCR(Well Numbers); California Department of Water Resources - Well Completion Reports		

Wells and Additional Sources Detail Report

Map Key	Direction	Distance (mi)	Distance (ft)	Elevation (ft)	DB
69	ENE	0.89	4,714.71	58.28	WATER WELLS

WCR No:	WCR2001-002905	City(OSWCR):	SAN JOSE
City:	SAN JOSE	County(OSWCR):	Santa Clara
County:	Santa Clara	Decimal Lat(OSWCR):	37.3526
Decimal Latitude:	37.3526	Decim Long(OSWCR):	-121.92292
Decimal Longitude:	-121.92292		
Location:	None		
Location(OSWCR):	None		
Original Source:	California Department of Water Resources - OSWCR(Well Numbers); California Department of Water Resources - Well Completion Reports		

Map Key	Direction	Distance (mi)	Distance (ft)	Elevation (ft)	DB
69	ENE	0.89	4,714.71	58.28	WATER WELLS

WCR No:	WCR2011-004530	City(OSWCR):	SAN JOSE
City:	SAN JOSE	County(OSWCR):	Santa Clara
County:	Santa Clara	Decimal Lat(OSWCR):	37.3526
Decimal Latitude:	37.3526	Decim Long(OSWCR):	-121.92292
Decimal Longitude:	-121.92292		
Location:	1401 AIRPORT BLVD		
Location(OSWCR):	1401 AIRPORT BLVD		
Original Source:	California Department of Water Resources - OSWCR(Well Numbers); California Department of Water Resources - Well Completion Reports		

Map Key	Direction	Distance (mi)	Distance (ft)	Elevation (ft)	DB
69	ENE	0.89	4,714.71	58.28	WATER WELLS

WCR No:	WCR1993-006980	City(OSWCR):	SAN JOSE
City:	SAN JOSE	County(OSWCR):	Santa Clara
County:	Santa Clara	Decimal Lat(OSWCR):	37.3526
Decimal Latitude:	37.3526	Decim Long(OSWCR):	-121.92292
Decimal Longitude:	-121.92292		
Location:	None		
Location(OSWCR):	None		
Original Source:	California Department of Water Resources - OSWCR(Well Numbers); California Department of Water Resources - Well Completion Reports		

Map Key	Direction	Distance (mi)	Distance (ft)	Elevation (ft)	DB
69	ENE	0.89	4,714.71	58.28	WATER WELLS

WCR No:	WCR1987-005548	City(OSWCR):	SAN JOSE
City:	SAN JOSE	County(OSWCR):	Santa Clara
County:	Santa Clara	Decimal Lat(OSWCR):	37.3526
Decimal Latitude:	37.3526	Decim Long(OSWCR):	-121.92292

Decimal Longitude: -121.92292
Location: None
Location(OSWCR): None
Original Source: California Department of Water Resources - OSWCR(Well Numbers); California Department of Water Resources - Well Completion Reports

Map Key	Direction	Distance (mi)	Distance (ft)	Elevation (ft)	DB
69	ENE	0.89	4,714.71	58.28	WATER WELLS

WCR No: WCR2006-005030
City: SAN JOSE
County: Santa Clara
Decimal Latitude: 37.3526
Decimal Longitude: -121.92292
Location: 1125 COLEMAN AVE
Location(OSWCR): 1125 COLEMAN AVE
City(OSWCR): SAN JOSE
County(OSWCR): Santa Clara
Decimal Lat(OSWCR): 37.3526
Decim Long(OSWCR): -121.92292
Original Source: California Department of Water Resources - OSWCR(Well Numbers); California Department of Water Resources - Well Completion Reports

Map Key	Direction	Distance (mi)	Distance (ft)	Elevation (ft)	DB
69	ENE	0.89	4,714.71	58.28	WATER WELLS

WCR No: WCR2000-001627
City: SAN JOSE
County: Santa Clara
Decimal Latitude: 37.3526
Decimal Longitude: -121.92292
Location: None
Location(OSWCR): None
City(OSWCR): SAN JOSE
County(OSWCR): Santa Clara
Decimal Lat(OSWCR): 37.3526
Decim Long(OSWCR): -121.92292
Original Source: California Department of Water Resources - OSWCR(Well Numbers); California Department of Water Resources - Well Completion Reports

Map Key	Direction	Distance (mi)	Distance (ft)	Elevation (ft)	DB
69	ENE	0.89	4,714.71	58.28	WATER WELLS

WCR No: WCR2004-000886
City: SAN JOSE
County: Santa Clara
Decimal Latitude: 37.3526
Decimal Longitude: -121.92292
Location: 1250 AVIATION AVENUE
Location(OSWCR): 1250 AVIATION AVENUE
City(OSWCR): SAN JOSE
County(OSWCR): Santa Clara
Decimal Lat(OSWCR): 37.3526
Decim Long(OSWCR): -121.92292
Original Source: California Department of Water Resources - OSWCR(Well Numbers); California Department of Water Resources - Well Completion Reports

Map Key	Direction	Distance (mi)	Distance (ft)	Elevation (ft)	DB
69	ENE	0.89	4,714.71	58.28	WATER WELLS

WCR No:	WCR1992-005758	City(OSWCR):	SANTA CLARA
City:	SANTA CLARA	County(OSWCR):	Santa Clara
County:	Santa Clara	Decimal Lat(OSWCR):	37.3526
Decimal Latitude:	37.3526	Decim Long(OSWCR):	-121.92292
Decimal Longitude:	-121.92292		
Location:	None		
Location(OSWCR):	None		
Original Source:	California Department of Water Resources - OSWCR(Well Numbers); California Department of Water Resources - Well Completion Reports		

Map Key	Direction	Distance (mi)	Distance (ft)	Elevation (ft)	DB
69	ENE	0.89	4,714.71	58.28	WATER WELLS

WCR No:	WCR1990-010158	City(OSWCR):	SAN JOSE
City:	SAN JOSE	County(OSWCR):	Santa Clara
County:	Santa Clara	Decimal Lat(OSWCR):	37.3526
Decimal Latitude:	37.3526	Decim Long(OSWCR):	-121.92292
Decimal Longitude:	-121.92292		
Location:	None		
Location(OSWCR):	None		
Original Source:	California Department of Water Resources - OSWCR(Well Numbers); California Department of Water Resources - Well Completion Reports		

Map Key	Direction	Distance (mi)	Distance (ft)	Elevation (ft)	DB
69	ENE	0.89	4,714.71	58.28	WATER WELLS

WCR No:	WCR2001-006081	City(OSWCR):	SAN JOSE
City:	SAN JOSE	County(OSWCR):	Santa Clara
County:	Santa Clara	Decimal Lat(OSWCR):	37.3526
Decimal Latitude:	37.3526	Decim Long(OSWCR):	-121.92292
Decimal Longitude:	-121.92292		
Location:	None		
Location(OSWCR):	None		
Original Source:	California Department of Water Resources - OSWCR(Well Numbers); California Department of Water Resources - Well Completion Reports		

Map Key	Direction	Distance (mi)	Distance (ft)	Elevation (ft)	DB
69	ENE	0.89	4,714.71	58.28	WATER WELLS

WCR No:	WCR2006-006988	City(OSWCR):	SAN JOSE
City:	SAN JOSE	County(OSWCR):	Santa Clara
County:	Santa Clara	Decimal Lat(OSWCR):	37.3526
Decimal Latitude:	37.3526	Decim Long(OSWCR):	-121.92292
Decimal Longitude:	-121.92292		
Location:	1125 COLEMAN AVE		

Location(OSWCR): 1125 COLEMAN AVE
Original Source: California Department of Water Resources - OSWCR(Well Numbers); California Department of Water Resources - Well Completion Reports

Map Key	Direction	Distance (mi)	Distance (ft)	Elevation (ft)	DB
69	ENE	0.89	4,714.71	58.28	WATER WELLS

WCR No: WCR2006-005803
City: SAN JOSE
County: Santa Clara
Decimal Latitude: 37.3526
Decimal Longitude: -121.92292
Location: 1180, 1182, 1184 CAMPBELL AVE
Location(OSWCR): 1180, 1182, 1184 CAMPBELL AVE
City(OSWCR): SAN JOSE
County(OSWCR): Santa Clara
Decimal Lat(OSWCR): 37.3526
Decim Long(OSWCR): -121.92292
Original Source: California Department of Water Resources - OSWCR(Well Numbers); California Department of Water Resources - Well Completion Reports

Map Key	Direction	Distance (mi)	Distance (ft)	Elevation (ft)	DB
69	ENE	0.89	4,714.71	58.28	WATER WELLS

WCR No: WCR1997-003231
City: SAN JOSE
County: Santa Clara
Decimal Latitude: 37.3526
Decimal Longitude: -121.92292
Location: None
Location(OSWCR): None
City(OSWCR): SAN JOSE
County(OSWCR): Santa Clara
Decimal Lat(OSWCR): 37.3526
Decim Long(OSWCR): -121.92292
Original Source: California Department of Water Resources - OSWCR(Well Numbers); California Department of Water Resources - Well Completion Reports

Map Key	Direction	Distance (mi)	Distance (ft)	Elevation (ft)	DB
69	ENE	0.89	4,714.71	58.28	WATER WELLS

WCR No: WCR1997-004692
City: SAN JOSE
County: Santa Clara
Decimal Latitude: 37.3526
Decimal Longitude: -121.92292
Location: None
Location(OSWCR): None
City(OSWCR): SAN JOSE
County(OSWCR): Santa Clara
Decimal Lat(OSWCR): 37.3526
Decim Long(OSWCR): -121.92292
Original Source: California Department of Water Resources - OSWCR(Well Numbers); California Department of Water Resources - Well Completion Reports

Map Key	Direction	Distance (mi)	Distance (ft)	Elevation (ft)	DB
69	ENE	0.89	4,714.71	58.28	WATER WELLS

Wells and Additional Sources Detail Report

WCR No:	WCR2006-005503	City(OSWCR):	SAN JOSE
City:	SAN JOSE	County(OSWCR):	Santa Clara
County:	Santa Clara	Decimal Lat(OSWCR):	37.3526
Decimal Latitude:	37.3526	Decim Long(OSWCR):	-121.92292
Decimal Longitude:	-121.92292		
Location:	1125 COLEMAN AVE		
Location(OSWCR):	1125 COLEMAN AVE		
Original Source:	California Department of Water Resources - OSWCR(Well Numbers); California Department of Water Resources - Well Completion Reports		

Map Key	Direction	Distance (mi)	Distance (ft)	Elevation (ft)	DB
69	ENE	0.89	4,714.71	58.28	WATER WELLS

WCR No:	WCR2006-006417	City(OSWCR):	SAN JOSE
City:	SAN JOSE	County(OSWCR):	Santa Clara
County:	Santa Clara	Decimal Lat(OSWCR):	37.3526
Decimal Latitude:	37.3526	Decim Long(OSWCR):	-121.92292
Decimal Longitude:	-121.92292		
Location:	1125 COLEMAN AVE		
Location(OSWCR):	1125 COLEMAN AVE		
Original Source:	California Department of Water Resources - OSWCR(Well Numbers); California Department of Water Resources - Well Completion Reports		

Map Key	Direction	Distance (mi)	Distance (ft)	Elevation (ft)	DB
69	ENE	0.89	4,714.71	58.28	WATER WELLS

WCR No:	WCR2006-005690	City(OSWCR):	SAN JOSE
City:	SAN JOSE	County(OSWCR):	Santa Clara
County:	Santa Clara	Decimal Lat(OSWCR):	37.3526
Decimal Latitude:	37.3526	Decim Long(OSWCR):	-121.92292
Decimal Longitude:	-121.92292		
Location:	1125 COLEMAN AVE		
Location(OSWCR):	1125 COLEMAN AVE		
Original Source:	California Department of Water Resources - OSWCR(Well Numbers); California Department of Water Resources - Well Completion Reports		

Map Key	Direction	Distance (mi)	Distance (ft)	Elevation (ft)	DB
69	ENE	0.89	4,714.71	58.28	WATER WELLS

WCR No:	WCR0297552	City(OSWCR):	None
City:	None	County(OSWCR):	Santa Clara
County:	Santa Clara	Decimal Lat(OSWCR):	37.3526
Decimal Latitude:	37.3526	Decim Long(OSWCR):	-121.92292
Decimal Longitude:	-121.92292		
Location:	None		
Location(OSWCR):	None		
Original Source:	California Department of Water Resources - OSWCR(Well Numbers); California Department of Water		

Resources - Well Completion Reports

Map Key	Direction	Distance (mi)	Distance (ft)	Elevation (ft)	DB
69	ENE	0.89	4,714.71	58.28	WATER WELLS

WCR No:	WCR2004-006447	City(OSWCR):	SANTA CLARA
City:	SANTA CLARA	County(OSWCR):	Santa Clara
County:	Santa Clara	Decimal Lat(OSWCR):	37.3526
Decimal Latitude:	37.3526	Decim Long(OSWCR):	-121.92292
Decimal Longitude:	-121.92292		
Location:	435 EL CAMINO REAL		
Location(OSWCR):	435 EL CAMINO REAL		
Original Source:	California Department of Water Resources - OSWCR(Well Numbers); California Department of Water Resources - Well Completion Reports		

Map Key	Direction	Distance (mi)	Distance (ft)	Elevation (ft)	DB
69	ENE	0.89	4,714.71	58.28	WATER WELLS

WCR No:	WCR0211107	City(OSWCR):	None
City:	None	County(OSWCR):	Santa Clara
County:	Santa Clara	Decimal Lat(OSWCR):	37.3526
Decimal Latitude:	37.3526	Decim Long(OSWCR):	-121.92292
Decimal Longitude:	-121.92292		
Location:	None		
Location(OSWCR):	None		
Original Source:	California Department of Water Resources - OSWCR(Well Numbers); California Department of Water Resources - Well Completion Reports		

Map Key	Direction	Distance (mi)	Distance (ft)	Elevation (ft)	DB
69	ENE	0.89	4,714.71	58.28	WATER WELLS

WCR No:	WCR2006-007217	City(OSWCR):	SAN JOSE
City:	SAN JOSE	County(OSWCR):	Santa Clara
County:	Santa Clara	Decimal Lat(OSWCR):	37.3526
Decimal Latitude:	37.3526	Decim Long(OSWCR):	-121.92292
Decimal Longitude:	-121.92292		
Location:	1125 COLEMAN AVE		
Location(OSWCR):	1125 COLEMAN AVE		
Original Source:	California Department of Water Resources - OSWCR(Well Numbers); California Department of Water Resources - Well Completion Reports		

Map Key	Direction	Distance (mi)	Distance (ft)	Elevation (ft)	DB
69	ENE	0.89	4,714.71	58.28	WATER WELLS

WCR No:	WCR1999-005534	City(OSWCR):	SAN JOSE
City:	SAN JOSE	County(OSWCR):	Santa Clara

County:	Santa Clara	Decimal Lat(OSWCR):	37.3526
Decimal Latitude:	37.3526	Decim Long(OSWCR):	-121.92292
Decimal Longitude:	-121.92292		
Location:	None		
Location(OSWCR):	None		
Original Source:	California Department of Water Resources - OSWCR(Well Numbers); California Department of Water Resources - Well Completion Reports		

Map Key	Direction	Distance (mi)	Distance (ft)	Elevation (ft)	DB
69	ENE	0.89	4,714.71	58.28	WATER WELLS

WCR No:	WCR2000-005946	City(OSWCR):	SAN JOSE
City:	SAN JOSE	County(OSWCR):	Santa Clara
County:	Santa Clara	Decimal Lat(OSWCR):	37.3526
Decimal Latitude:	37.3526	Decim Long(OSWCR):	-121.92292
Decimal Longitude:	-121.92292		
Location:	None		
Location(OSWCR):	None		
Original Source:	California Department of Water Resources - OSWCR(Well Numbers); California Department of Water Resources - Well Completion Reports		

Map Key	Direction	Distance (mi)	Distance (ft)	Elevation (ft)	DB
69	ENE	0.89	4,714.71	58.28	WATER WELLS

WCR No:	WCR2013-003212	City(OSWCR):	SAN JOSE
City:	SAN JOSE	County(OSWCR):	Santa Clara
County:	Santa Clara	Decimal Lat(OSWCR):	37.3526
Decimal Latitude:	37.3526	Decim Long(OSWCR):	-121.92292
Decimal Longitude:	-121.92292		
Location:	1125 COLEMAN AVE		
Location(OSWCR):	1125 COLEMAN AVE		
Original Source:	California Department of Water Resources - OSWCR(Well Numbers); California Department of Water Resources - Well Completion Reports		

Map Key	Direction	Distance (mi)	Distance (ft)	Elevation (ft)	DB
69	ENE	0.89	4,714.71	58.28	WATER WELLS

WCR No:	WCR0174518	City(OSWCR):	None
City:	None	County(OSWCR):	Santa Clara
County:	Santa Clara	Decimal Lat(OSWCR):	37.3526
Decimal Latitude:	37.3526	Decim Long(OSWCR):	-121.92292
Decimal Longitude:	-121.92292		
Location:	None		
Location(OSWCR):	None		
Original Source:	California Department of Water Resources - OSWCR(Well Numbers); California Department of Water Resources - Well Completion Reports		

Wells and Additional Sources Detail Report

Map Key	Direction	Distance (mi)	Distance (ft)	Elevation (ft)	DB
69	ENE	0.89	4,714.71	58.28	WATER WELLS

WCR No:	WCR0046025	City(OSWCR):	None
City:	None	County(OSWCR):	Santa Clara
County:	Santa Clara	Decimal Lat(OSWCR):	37.3526
Decimal Latitude:	37.3526	Decim Long(OSWCR):	-121.92292
Decimal Longitude:	-121.92292		
Location:	None		
Location(OSWCR):	None		
Original Source:	California Department of Water Resources - OSWCR(Well Numbers); California Department of Water Resources - Well Completion Reports		

Map Key	Direction	Distance (mi)	Distance (ft)	Elevation (ft)	DB
69	ENE	0.89	4,714.71	58.28	WATER WELLS

WCR No:	WCR0204513	City(OSWCR):	None
City:	None	County(OSWCR):	Santa Clara
County:	Santa Clara	Decimal Lat(OSWCR):	37.3526
Decimal Latitude:	37.3526	Decim Long(OSWCR):	-121.92292
Decimal Longitude:	-121.92292		
Location:	None		
Location(OSWCR):	None		
Original Source:	California Department of Water Resources - OSWCR(Well Numbers); California Department of Water Resources - Well Completion Reports		

Map Key	Direction	Distance (mi)	Distance (ft)	Elevation (ft)	DB
69	ENE	0.89	4,714.71	58.28	WATER WELLS

WCR No:	WCR0322957	City(OSWCR):	None
City:	None	County(OSWCR):	Santa Clara
County:	Santa Clara	Decimal Lat(OSWCR):	37.3526
Decimal Latitude:	37.3526	Decim Long(OSWCR):	-121.92292
Decimal Longitude:	-121.92292		
Location:	None		
Location(OSWCR):	None		
Original Source:	California Department of Water Resources - OSWCR(Well Numbers); California Department of Water Resources - Well Completion Reports		

Map Key	Direction	Distance (mi)	Distance (ft)	Elevation (ft)	DB
69	ENE	0.89	4,714.71	58.28	WATER WELLS

WCR No:	WCR0081030	City(OSWCR):	None
City:	None	County(OSWCR):	Santa Clara
County:	Santa Clara	Decimal Lat(OSWCR):	37.3526
Decimal Latitude:	37.3526	Decim Long(OSWCR):	-121.92292

Decimal Longitude: -121.92292
Location: None
Location(OSWCR): None
Original Source: California Department of Water Resources - OSWCR(Well Numbers); California Department of Water Resources - Well Completion Reports

Map Key	Direction	Distance (mi)	Distance (ft)	Elevation (ft)	DB
69	ENE	0.89	4,714.71	58.28	WATER WELLS

WCR No: WCR0124786
City: None
County: Santa Clara
Decimal Latitude: 37.3526
Decimal Longitude: -121.92292
Location: None
Location(OSWCR): None
City(OSWCR): None
County(OSWCR): Santa Clara
Decimal Lat(OSWCR): 37.3526
Decim Long(OSWCR): -121.92292
Original Source: California Department of Water Resources - OSWCR(Well Numbers); California Department of Water Resources - Well Completion Reports

Map Key	Direction	Distance (mi)	Distance (ft)	Elevation (ft)	DB
69	ENE	0.89	4,714.71	58.28	WATER WELLS

WCR No: WCR0187032
City: None
County: Santa Clara
Decimal Latitude: 37.3526
Decimal Longitude: -121.92292
Location: None
Location(OSWCR): None
City(OSWCR): None
County(OSWCR): Santa Clara
Decimal Lat(OSWCR): 37.3526
Decim Long(OSWCR): -121.92292
Original Source: California Department of Water Resources - OSWCR(Well Numbers); California Department of Water Resources - Well Completion Reports

Map Key	Direction	Distance (mi)	Distance (ft)	Elevation (ft)	DB
69	ENE	0.89	4,714.71	58.28	WATER WELLS

WCR No: WCR0214682
City: None
County: Santa Clara
Decimal Latitude: 37.3526
Decimal Longitude: -121.92292
Location: None
Location(OSWCR): None
City(OSWCR): None
County(OSWCR): Santa Clara
Decimal Lat(OSWCR): 37.3526
Decim Long(OSWCR): -121.92292
Original Source: California Department of Water Resources - OSWCR(Well Numbers); California Department of Water Resources - Well Completion Reports

Map Key	Direction	Distance (mi)	Distance (ft)	Elevation (ft)	DB
69	ENE	0.89	4,714.71	58.28	WATER WELLS

Wells and Additional Sources Detail Report

WCR No:	WCR0075644	City(OSWCR):	None
City:	None	County(OSWCR):	Santa Clara
County:	Santa Clara	Decimal Lat(OSWCR):	37.3526
Decimal Latitude:	37.3526	Decim Long(OSWCR):	-121.92292
Decimal Longitude:	-121.92292		
Location:	None		
Location(OSWCR):	None		
Original Source:	California Department of Water Resources - OSWCR(Well Numbers); California Department of Water Resources - Well Completion Reports		

Map Key	Direction	Distance (mi)	Distance (ft)	Elevation (ft)	DB
69	ENE	0.89	4,714.71	58.28	WATER WELLS

WCR No:	WCR1997-003221	City(OSWCR):	SAN JOSE
City:	SAN JOSE	County(OSWCR):	Santa Clara
County:	Santa Clara	Decimal Lat(OSWCR):	37.3526
Decimal Latitude:	37.3526	Decim Long(OSWCR):	-121.92292
Decimal Longitude:	-121.92292		
Location:	None		
Location(OSWCR):	None		
Original Source:	California Department of Water Resources - OSWCR(Well Numbers); California Department of Water Resources - Well Completion Reports		

Map Key	Direction	Distance (mi)	Distance (ft)	Elevation (ft)	DB
69	ENE	0.89	4,714.71	58.28	WATER WELLS

WCR No:	WCR2001-006091	City(OSWCR):	SAN JOSE
City:	SAN JOSE	County(OSWCR):	Santa Clara
County:	Santa Clara	Decimal Lat(OSWCR):	37.3526
Decimal Latitude:	37.3526	Decim Long(OSWCR):	-121.92292
Decimal Longitude:	-121.92292		
Location:	None		
Location(OSWCR):	None		
Original Source:	California Department of Water Resources - OSWCR(Well Numbers); California Department of Water Resources - Well Completion Reports		

Map Key	Direction	Distance (mi)	Distance (ft)	Elevation (ft)	DB
69	ENE	0.89	4,714.71	58.28	WATER WELLS

WCR No:	WCR2006-007213	City(OSWCR):	SAN JOSE
City:	SAN JOSE	County(OSWCR):	Santa Clara
County:	Santa Clara	Decimal Lat(OSWCR):	37.3526
Decimal Latitude:	37.3526	Decim Long(OSWCR):	-121.92292
Decimal Longitude:	-121.92292		
Location:	1125 COLEMAN AVE		

Location(OSWCR): 1125 COLEMAN AVE
Original Source: California Department of Water Resources - OSWCR(Well Numbers); California Department of Water Resources - Well Completion Reports

Map Key	Direction	Distance (mi)	Distance (ft)	Elevation (ft)	DB
69	ENE	0.89	4,714.71	58.28	WATER WELLS

WCR No: WCR2006-006984
City: SAN JOSE
County: Santa Clara
Decimal Latitude: 37.3526
Decimal Longitude: -121.92292
Location: 1125 COLEMAN AVE
Location(OSWCR): 1125 COLEMAN AVE
City(OSWCR): SAN JOSE
County(OSWCR): Santa Clara
Decimal Lat(OSWCR): 37.3526
Decim Long(OSWCR): -121.92292
Original Source: California Department of Water Resources - OSWCR(Well Numbers); California Department of Water Resources - Well Completion Reports

Map Key	Direction	Distance (mi)	Distance (ft)	Elevation (ft)	DB
69	ENE	0.89	4,714.71	58.28	WATER WELLS

WCR No: WCR1986-004052
City: SAN JOSE
County: Santa Clara
Decimal Latitude: 37.3526
Decimal Longitude: -121.92292
Location: None
Location(OSWCR): None
City(OSWCR): SAN JOSE
County(OSWCR): Santa Clara
Decimal Lat(OSWCR): 37.3526
Decim Long(OSWCR): -121.92292
Original Source: California Department of Water Resources - OSWCR(Well Numbers); California Department of Water Resources - Well Completion Reports

Map Key	Direction	Distance (mi)	Distance (ft)	Elevation (ft)	DB
69	ENE	0.89	4,714.71	58.28	WATER WELLS

WCR No: WCR2006-005287
City: SAN JOSE
County: Santa Clara
Decimal Latitude: 37.3526
Decimal Longitude: -121.92292
Location: 1125 COLEMAN AVE
Location(OSWCR): 1125 COLEMAN AVE
City(OSWCR): SAN JOSE
County(OSWCR): Santa Clara
Decimal Lat(OSWCR): 37.3526
Decim Long(OSWCR): -121.92292
Original Source: California Department of Water Resources - OSWCR(Well Numbers); California Department of Water Resources - Well Completion Reports

Map Key	Direction	Distance (mi)	Distance (ft)	Elevation (ft)	DB
69	ENE	0.89	4,714.71	58.28	WATER WELLS

Wells and Additional Sources Detail Report

WCR No:	WCR2006-005689	City(OSWCR):	SAN JOSE
City:	SAN JOSE	County(OSWCR):	Santa Clara
County:	Santa Clara	Decimal Lat(OSWCR):	37.3526
Decimal Latitude:	37.3526	Decim Long(OSWCR):	-121.92292
Decimal Longitude:	-121.92292		
Location:	1125 COLEMAN AVE		
Location(OSWCR):	1125 COLEMAN AVE		
Original Source:	California Department of Water Resources - OSWCR(Well Numbers); California Department of Water Resources - Well Completion Reports		

Map Key	Direction	Distance (mi)	Distance (ft)	Elevation (ft)	DB
69	ENE	0.89	4,714.71	58.28	WATER WELLS

WCR No:	WCR1999-007220	City(OSWCR):	SAN JOSE
City:	SAN JOSE	County(OSWCR):	Santa Clara
County:	Santa Clara	Decimal Lat(OSWCR):	37.3526
Decimal Latitude:	37.3526	Decim Long(OSWCR):	-121.92292
Decimal Longitude:	-121.92292		
Location:	None		
Location(OSWCR):	None		
Original Source:	California Department of Water Resources - OSWCR(Well Numbers); California Department of Water Resources - Well Completion Reports		

Map Key	Direction	Distance (mi)	Distance (ft)	Elevation (ft)	DB
69	ENE	0.89	4,714.71	58.28	WATER WELLS

WCR No:	WCR2006-007214	City(OSWCR):	SAN JOSE
City:	SAN JOSE	County(OSWCR):	Santa Clara
County:	Santa Clara	Decimal Lat(OSWCR):	37.3526
Decimal Latitude:	37.3526	Decim Long(OSWCR):	-121.92292
Decimal Longitude:	-121.92292		
Location:	1125 COLEMAN AVE		
Location(OSWCR):	1125 COLEMAN AVE		
Original Source:	California Department of Water Resources - OSWCR(Well Numbers); California Department of Water Resources - Well Completion Reports		

Map Key	Direction	Distance (mi)	Distance (ft)	Elevation (ft)	DB
69	ENE	0.89	4,714.71	58.28	WATER WELLS

WCR No:	WCR2002-004143	City(OSWCR):	SAN JOSE
City:	SAN JOSE	County(OSWCR):	Santa Clara
County:	Santa Clara	Decimal Lat(OSWCR):	37.3526
Decimal Latitude:	37.3526	Decim Long(OSWCR):	-121.92292
Decimal Longitude:	-121.92292		
Location:	None		
Location(OSWCR):	None		
Original Source:	California Department of Water Resources - OSWCR(Well Numbers); California Department of Water		

Resources - Well Completion Reports

Map Key	Direction	Distance (mi)	Distance (ft)	Elevation (ft)	DB
69	ENE	0.89	4,714.71	58.28	WATER WELLS

WCR No:	WCR2000-003257	City(OSWCR):	SAN JOSE
City:	SAN JOSE	County(OSWCR):	Santa Clara
County:	Santa Clara	Decimal Lat(OSWCR):	37.3526
Decimal Latitude:	37.3526	Decim Long(OSWCR):	-121.92292
Decimal Longitude:	-121.92292		
Location:	None		
Location(OSWCR):	None		
Original Source:	California Department of Water Resources - OSWCR(Well Numbers); California Department of Water Resources - Well Completion Reports		

Map Key	Direction	Distance (mi)	Distance (ft)	Elevation (ft)	DB
69	ENE	0.89	4,714.71	58.28	WATER WELLS

WCR No:	WCR2006-006627	City(OSWCR):	SAN JOSE
City:	SAN JOSE	County(OSWCR):	Santa Clara
County:	Santa Clara	Decimal Lat(OSWCR):	37.3526
Decimal Latitude:	37.3526	Decim Long(OSWCR):	-121.92292
Decimal Longitude:	-121.92292		
Location:	1125 COLEMAN AVE		
Location(OSWCR):	1125 COLEMAN AVE		
Original Source:	California Department of Water Resources - OSWCR(Well Numbers); California Department of Water Resources - Well Completion Reports		

Map Key	Direction	Distance (mi)	Distance (ft)	Elevation (ft)	DB
69	ENE	0.89	4,714.71	58.28	WATER WELLS

WCR No:	WCR2001-005966	City(OSWCR):	SAN JOSE
City:	SAN JOSE	County(OSWCR):	Santa Clara
County:	Santa Clara	Decimal Lat(OSWCR):	37.3526
Decimal Latitude:	37.3526	Decim Long(OSWCR):	-121.92292
Decimal Longitude:	-121.92292		
Location:	None		
Location(OSWCR):	None		
Original Source:	California Department of Water Resources - OSWCR(Well Numbers); California Department of Water Resources - Well Completion Reports		

Map Key	Direction	Distance (mi)	Distance (ft)	Elevation (ft)	DB
69	ENE	0.89	4,714.71	58.28	WATER WELLS

WCR No:	WCR1985-003074	City(OSWCR):	SAN JOSE
City:	SAN JOSE	County(OSWCR):	Santa Clara

Wells and Additional Sources Detail Report

County:	Santa Clara	Decimal Lat(OSWCR):	37.3526
Decimal Latitude:	37.3526	Decim Long(OSWCR):	-121.92292
Decimal Longitude:	-121.92292		
Location:	None		
Location(OSWCR):	None		
Original Source:	California Department of Water Resources - OSWCR(Well Numbers); California Department of Water Resources - Well Completion Reports		

Map Key	Direction	Distance (mi)	Distance (ft)	Elevation (ft)	DB
69	ENE	0.89	4,714.71	58.28	WATER WELLS

WCR No:	WCR0129761	City(OSWCR):	SAN JOSE
City:	SAN JOSE	County(OSWCR):	Santa Clara
County:	Santa Clara	Decimal Lat(OSWCR):	37.3526
Decimal Latitude:	37.3526	Decim Long(OSWCR):	-121.92292
Decimal Longitude:	-121.92292		
Location:	1125 COLEMAN AVENUE		
Location(OSWCR):	1125 COLEMAN AVENUE		
Original Source:	California Department of Water Resources - OSWCR(Well Numbers); California Department of Water Resources - Well Completion Reports		

Map Key	Direction	Distance (mi)	Distance (ft)	Elevation (ft)	DB
69	ENE	0.89	4,714.71	58.28	WATER WELLS

WCR No:	WCR2006-006628	City(OSWCR):	SAN JOSE
City:	SAN JOSE	County(OSWCR):	Santa Clara
County:	Santa Clara	Decimal Lat(OSWCR):	37.3526
Decimal Latitude:	37.3526	Decim Long(OSWCR):	-121.92292
Decimal Longitude:	-121.92292		
Location:	1125 COLEMAN AVE		
Location(OSWCR):	1125 COLEMAN AVE		
Original Source:	California Department of Water Resources - OSWCR(Well Numbers); California Department of Water Resources - Well Completion Reports		

Map Key	Direction	Distance (mi)	Distance (ft)	Elevation (ft)	DB
69	ENE	0.89	4,714.71	58.28	WATER WELLS

WCR No:	WCR2010-005289	City(OSWCR):	SAN JOSE
City:	SAN JOSE	County(OSWCR):	Santa Clara
County:	Santa Clara	Decimal Lat(OSWCR):	37.3526
Decimal Latitude:	37.3526	Decim Long(OSWCR):	-121.92292
Decimal Longitude:	-121.92292		
Location:	1173 CAMPBELL AVE		
Location(OSWCR):	1173 CAMPBELL AVE		
Original Source:	California Department of Water Resources - OSWCR(Well Numbers); California Department of Water Resources - Well Completion Reports		

Wells and Additional Sources Detail Report

Map Key	Direction	Distance (mi)	Distance (ft)	Elevation (ft)	DB
69	ENE	0.89	4,714.71	58.28	WATER WELLS

WCR No:	WCR2012-002372	City(OSWCR):	SAN JOSE
City:	SAN JOSE	County(OSWCR):	Santa Clara
County:	Santa Clara	Decimal Lat(OSWCR):	37.3526
Decimal Latitude:	37.3526	Decim Long(OSWCR):	-121.92292
Decimal Longitude:	-121.92292		
Location:	1401 AIRPORT BLVD.		
Location(OSWCR):	1401 AIRPORT BLVD.		
Original Source:	California Department of Water Resources - OSWCR(Well Numbers); California Department of Water Resources - Well Completion Reports		

Map Key	Direction	Distance (mi)	Distance (ft)	Elevation (ft)	DB
69	ENE	0.89	4,714.71	58.28	WATER WELLS

WCR No:	WCR2006-003622	City(OSWCR):	SAN JOSE
City:	SAN JOSE	County(OSWCR):	Santa Clara
County:	Santa Clara	Decimal Lat(OSWCR):	37.3526
Decimal Latitude:	37.3526	Decim Long(OSWCR):	-121.92292
Decimal Longitude:	-121.92292		
Location:	1250 AVIATION AVE		
Location(OSWCR):	1250 AVIATION AVE		
Original Source:	California Department of Water Resources - OSWCR(Well Numbers); California Department of Water Resources - Well Completion Reports		

Map Key	Direction	Distance (mi)	Distance (ft)	Elevation (ft)	DB
69	ENE	0.89	4,714.71	58.28	WATER WELLS

WCR No:	WCR1986-004051	City(OSWCR):	SAN JOSE
City:	SAN JOSE	County(OSWCR):	Santa Clara
County:	Santa Clara	Decimal Lat(OSWCR):	37.3526
Decimal Latitude:	37.3526	Decim Long(OSWCR):	-121.92292
Decimal Longitude:	-121.92292		
Location:	None		
Location(OSWCR):	None		
Original Source:	California Department of Water Resources - OSWCR(Well Numbers); California Department of Water Resources - Well Completion Reports		

Map Key	Direction	Distance (mi)	Distance (ft)	Elevation (ft)	DB
69	ENE	0.89	4,714.71	58.28	WATER WELLS

WCR No:	WCR2000-005568	City(OSWCR):	SAN JOSE
City:	SAN JOSE	County(OSWCR):	Santa Clara
County:	Santa Clara	Decimal Lat(OSWCR):	37.3526
Decimal Latitude:	37.3526	Decim Long(OSWCR):	-121.92292

Decimal Longitude: -121.92292
Location: None
Location(OSWCR): None
Original Source: California Department of Water Resources - OSWCR(Well Numbers); California Department of Water Resources - Well Completion Reports

Map Key	Direction	Distance (mi)	Distance (ft)	Elevation (ft)	DB
69	ENE	0.89	4,714.71	58.28	WATER WELLS

WCR No: WCR1999-002581
City: SAN JOSE
County: Santa Clara
Decimal Latitude: 37.3526
Decimal Longitude: -121.92292
Location: None
Location(OSWCR): None
City(OSWCR): SAN JOSE
County(OSWCR): Santa Clara
Decimal Lat(OSWCR): 37.3526
Decim Long(OSWCR): -121.92292
Original Source: California Department of Water Resources - OSWCR(Well Numbers); California Department of Water Resources - Well Completion Reports

Map Key	Direction	Distance (mi)	Distance (ft)	Elevation (ft)	DB
69	ENE	0.89	4,714.71	58.28	WATER WELLS

WCR No: WCR2006-006838
City: SAN JOSE
County: Santa Clara
Decimal Latitude: 37.3526
Decimal Longitude: -121.92292
Location: 1125 COLEMAN AVE
Location(OSWCR): 1125 COLEMAN AVE
City(OSWCR): SAN JOSE
County(OSWCR): Santa Clara
Decimal Lat(OSWCR): 37.3526
Decim Long(OSWCR): -121.92292
Original Source: California Department of Water Resources - OSWCR(Well Numbers); California Department of Water Resources - Well Completion Reports

Map Key	Direction	Distance (mi)	Distance (ft)	Elevation (ft)	DB
69	ENE	0.89	4,714.71	58.28	WATER WELLS

WCR No: WCR2006-006813
City: SAN JOSE
County: Santa Clara
Decimal Latitude: 37.3526
Decimal Longitude: -121.92292
Location: 1125 COLEMAN AVE
Location(OSWCR): 1125 COLEMAN AVE
City(OSWCR): SAN JOSE
County(OSWCR): Santa Clara
Decimal Lat(OSWCR): 37.3526
Decim Long(OSWCR): -121.92292
Original Source: California Department of Water Resources - OSWCR(Well Numbers); California Department of Water Resources - Well Completion Reports

Map Key	Direction	Distance (mi)	Distance (ft)	Elevation (ft)	DB
69	ENE	0.89	4,714.71	58.28	WATER WELLS

WCR No:	WCR2006-007000	City(OSWCR):	SAN JOSE
City:	SAN JOSE	County(OSWCR):	Santa Clara
County:	Santa Clara	Decimal Lat(OSWCR):	37.3526
Decimal Latitude:	37.3526	Decim Long(OSWCR):	-121.92292
Decimal Longitude:	-121.92292		
Location:	1125 COLEMAN AVE		
Location(OSWCR):	1125 COLEMAN AVE		
Original Source:	California Department of Water Resources - OSWCR(Well Numbers); California Department of Water Resources - Well Completion Reports		

Map Key	Direction	Distance (mi)	Distance (ft)	Elevation (ft)	DB
69	ENE	0.89	4,714.71	58.28	WATER WELLS

WCR No:	WCR0045180	City(OSWCR):	None
City:	None	County(OSWCR):	Santa Clara
County:	Santa Clara	Decimal Lat(OSWCR):	37.3526
Decimal Latitude:	37.3526	Decim Long(OSWCR):	-121.92292
Decimal Longitude:	-121.92292		
Location:	None		
Location(OSWCR):	None		
Original Source:	California Department of Water Resources - OSWCR(Well Numbers); California Department of Water Resources - Well Completion Reports		

Map Key	Direction	Distance (mi)	Distance (ft)	Elevation (ft)	DB
69	ENE	0.89	4,714.71	58.28	WATER WELLS

WCR No:	WCR2006-006835	City(OSWCR):	SAN JOSE
City:	SAN JOSE	County(OSWCR):	Santa Clara
County:	Santa Clara	Decimal Lat(OSWCR):	37.3526
Decimal Latitude:	37.3526	Decim Long(OSWCR):	-121.92292
Decimal Longitude:	-121.92292		
Location:	1125 COLEMAN AVE		
Location(OSWCR):	1125 COLEMAN AVE		
Original Source:	California Department of Water Resources - OSWCR(Well Numbers); California Department of Water Resources - Well Completion Reports		

Map Key	Direction	Distance (mi)	Distance (ft)	Elevation (ft)	DB
69	ENE	0.89	4,714.71	58.28	WATER WELLS

WCR No:	WCR2010-003355	City(OSWCR):	SAN JOSE
City:	SAN JOSE	County(OSWCR):	Santa Clara
County:	Santa Clara	Decimal Lat(OSWCR):	37.3526
Decimal Latitude:	37.3526	Decim Long(OSWCR):	-121.92292
Decimal Longitude:	-121.92292		
Location:	1173 CAMPBELL AVE		

Location(OSWCR): 1173 CAMPBELL AVE
Original Source: California Department of Water Resources - OSWCR(Well Numbers); California Department of Water Resources - Well Completion Reports

Map Key	Direction	Distance (mi)	Distance (ft)	Elevation (ft)	DB
69	ENE	0.89	4,714.71	58.28	WATER WELLS

WCR No: WCR2006-006999
City: SAN JOSE
County: Santa Clara
Decimal Latitude: 37.3526
Decimal Longitude: -121.92292
Location: 1125 COLEMAN AVE
Location(OSWCR): 1125 COLEMAN AVE
City(OSWCR): SAN JOSE
County(OSWCR): Santa Clara
Decimal Lat(OSWCR): 37.3526
Decim Long(OSWCR): -121.92292
Original Source: California Department of Water Resources - OSWCR(Well Numbers); California Department of Water Resources - Well Completion Reports

Map Key	Direction	Distance (mi)	Distance (ft)	Elevation (ft)	DB
69	ENE	0.89	4,714.71	58.28	WATER WELLS

WCR No: WCR1997-004693
City: SAN JOSE
County: Santa Clara
Decimal Latitude: 37.3526
Decimal Longitude: -121.92292
Location: None
Location(OSWCR): None
City(OSWCR): SAN JOSE
County(OSWCR): Santa Clara
Decimal Lat(OSWCR): 37.3526
Decim Long(OSWCR): -121.92292
Original Source: California Department of Water Resources - OSWCR(Well Numbers); California Department of Water Resources - Well Completion Reports

Map Key	Direction	Distance (mi)	Distance (ft)	Elevation (ft)	DB
69	ENE	0.89	4,714.71	58.28	WATER WELLS

WCR No: WCR2001-005091
City: SAN JOSE
County: Santa Clara
Decimal Latitude: 37.3526
Decimal Longitude: -121.92292
Location: None
Location(OSWCR): None
City(OSWCR): SAN JOSE
County(OSWCR): Santa Clara
Decimal Lat(OSWCR): 37.3526
Decim Long(OSWCR): -121.92292
Original Source: California Department of Water Resources - OSWCR(Well Numbers); California Department of Water Resources - Well Completion Reports

Map Key	Direction	Distance (mi)	Distance (ft)	Elevation (ft)	DB
69	ENE	0.89	4,714.71	58.28	WATER WELLS

Wells and Additional Sources Detail Report

WCR No:	WCR1984-001974	City(OSWCR):	SAN JOSE
City:	SAN JOSE	County(OSWCR):	Santa Clara
County:	Santa Clara	Decimal Lat(OSWCR):	37.3526
Decimal Latitude:	37.3526	Decim Long(OSWCR):	-121.92292
Decimal Longitude:	-121.92292		
Location:	None		
Location(OSWCR):	None		
Original Source:	California Department of Water Resources - OSWCR(Well Numbers); California Department of Water Resources - Well Completion Reports		

Map Key	Direction	Distance (mi)	Distance (ft)	Elevation (ft)	DB
69	ENE	0.89	4,714.71	58.28	WATER WELLS

WCR No:	WCR1994-004994	City(OSWCR):	SAN JOSE
City:	SAN JOSE	County(OSWCR):	Santa Clara
County:	Santa Clara	Decimal Lat(OSWCR):	37.3526
Decimal Latitude:	37.3526	Decim Long(OSWCR):	-121.92292
Decimal Longitude:	-121.92292		
Location:	None		
Location(OSWCR):	None		
Original Source:	California Department of Water Resources - OSWCR(Well Numbers); California Department of Water Resources - Well Completion Reports		

Map Key	Direction	Distance (mi)	Distance (ft)	Elevation (ft)	DB
69	ENE	0.89	4,714.71	58.28	WATER WELLS

WCR No:	WCR1991-008069	City(OSWCR):	SAN JOSE
City:	SAN JOSE	County(OSWCR):	Santa Clara
County:	Santa Clara	Decimal Lat(OSWCR):	37.3526
Decimal Latitude:	37.3526	Decim Long(OSWCR):	-121.92292
Decimal Longitude:	-121.92292		
Location:	None		
Location(OSWCR):	None		
Original Source:	California Department of Water Resources - OSWCR(Well Numbers); California Department of Water Resources - Well Completion Reports		

Map Key	Direction	Distance (mi)	Distance (ft)	Elevation (ft)	DB
69	ENE	0.89	4,714.71	58.28	WATER WELLS

WCR No:	WCR0158728	City(OSWCR):	None
City:	None	County(OSWCR):	Santa Clara
County:	Santa Clara	Decimal Lat(OSWCR):	37.3526
Decimal Latitude:	37.3526	Decim Long(OSWCR):	-121.92292
Decimal Longitude:	-121.92292		
Location:	None		
Location(OSWCR):	None		
Original Source:	California Department of Water Resources - OSWCR(Well Numbers); California Department of Water		

Resources - Well Completion Reports

Map Key	Direction	Distance (mi)	Distance (ft)	Elevation (ft)	DB
69	ENE	0.89	4,714.71	58.28	WATER WELLS

WCR No:	WCR2006-005502	City(OSWCR):	SAN JOSE
City:	SAN JOSE	County(OSWCR):	Santa Clara
County:	Santa Clara	Decimal Lat(OSWCR):	37.3526
Decimal Latitude:	37.3526	Decim Long(OSWCR):	-121.92292
Decimal Longitude:	-121.92292		
Location:	1125 COLEMAN AVE		
Location(OSWCR):	1125 COLEMAN AVE		
Original Source:	California Department of Water Resources - OSWCR(Well Numbers); California Department of Water Resources - Well Completion Reports		

Map Key	Direction	Distance (mi)	Distance (ft)	Elevation (ft)	DB
69	ENE	0.89	4,714.71	58.28	WATER WELLS

WCR No:	WCR0326720	City(OSWCR):	None
City:	None	County(OSWCR):	Santa Clara
County:	Santa Clara	Decimal Lat(OSWCR):	37.3526
Decimal Latitude:	37.3526	Decim Long(OSWCR):	-121.92292
Decimal Longitude:	-121.92292		
Location:	None		
Location(OSWCR):	None		
Original Source:	California Department of Water Resources - OSWCR(Well Numbers); California Department of Water Resources - Well Completion Reports		

Map Key	Direction	Distance (mi)	Distance (ft)	Elevation (ft)	DB
69	ENE	0.89	4,714.71	58.28	WATER WELLS

WCR No:	WCR0031051	City(OSWCR):	None
City:	None	County(OSWCR):	Santa Clara
County:	Santa Clara	Decimal Lat(OSWCR):	37.3526
Decimal Latitude:	37.3526	Decim Long(OSWCR):	-121.92292
Decimal Longitude:	-121.92292		
Location:	None		
Location(OSWCR):	None		
Original Source:	California Department of Water Resources - OSWCR(Well Numbers); California Department of Water Resources - Well Completion Reports		

Map Key	Direction	Distance (mi)	Distance (ft)	Elevation (ft)	DB
69	ENE	0.89	4,714.71	58.28	WATER WELLS

WCR No:	WCR0185139	City(OSWCR):	None
City:	None	County(OSWCR):	Santa Clara

County:	Santa Clara	Decimal Lat(OSWCR):	37.3526
Decimal Latitude:	37.3526	Decim Long(OSWCR):	-121.92292
Decimal Longitude:	-121.92292		
Location:	None		
Location(OSWCR):	None		
Original Source:	California Department of Water Resources - OSWCR(Well Numbers); California Department of Water Resources - Well Completion Reports		

Map Key	Direction	Distance (mi)	Distance (ft)	Elevation (ft)	DB
69	ENE	0.89	4,714.71	58.28	WATER WELLS

WCR No:	WCR0327048	City(OSWCR):	None
City:	None	County(OSWCR):	Santa Clara
County:	Santa Clara	Decimal Lat(OSWCR):	37.3526
Decimal Latitude:	37.3526	Decim Long(OSWCR):	-121.92292
Decimal Longitude:	-121.92292		
Location:	None		
Location(OSWCR):	None		
Original Source:	California Department of Water Resources - OSWCR(Well Numbers); California Department of Water Resources - Well Completion Reports		

Map Key	Direction	Distance (mi)	Distance (ft)	Elevation (ft)	DB
69	ENE	0.89	4,714.71	58.28	WATER WELLS

WCR No:	WCR0306506	City(OSWCR):	None
City:	None	County(OSWCR):	Santa Clara
County:	Santa Clara	Decimal Lat(OSWCR):	37.3526
Decimal Latitude:	37.3526	Decim Long(OSWCR):	-121.92292
Decimal Longitude:	-121.92292		
Location:	None		
Location(OSWCR):	None		
Original Source:	California Department of Water Resources - OSWCR(Well Numbers); California Department of Water Resources - Well Completion Reports		

Map Key	Direction	Distance (mi)	Distance (ft)	Elevation (ft)	DB
69	ENE	0.89	4,714.71	58.28	WATER WELLS

WCR No:	WCR0075659	City(OSWCR):	None
City:	None	County(OSWCR):	Santa Clara
County:	Santa Clara	Decimal Lat(OSWCR):	37.3526
Decimal Latitude:	37.3526	Decim Long(OSWCR):	-121.92292
Decimal Longitude:	-121.92292		
Location:	None		
Location(OSWCR):	None		
Original Source:	California Department of Water Resources - OSWCR(Well Numbers); California Department of Water Resources - Well Completion Reports		

Wells and Additional Sources Detail Report

Map Key	Direction	Distance (mi)	Distance (ft)	Elevation (ft)	DB
69	ENE	0.89	4,714.71	58.28	WATER WELLS

WCR No:	WCR0062713	City(OSWCR):	None
City:	None	County(OSWCR):	Santa Clara
County:	Santa Clara	Decimal Lat(OSWCR):	37.3526
Decimal Latitude:	37.3526	Decim Long(OSWCR):	-121.92292
Decimal Longitude:	-121.92292		
Location:	None		
Location(OSWCR):	None		
Original Source:	California Department of Water Resources - OSWCR(Well Numbers); California Department of Water Resources - Well Completion Reports		

Map Key	Direction	Distance (mi)	Distance (ft)	Elevation (ft)	DB
69	ENE	0.89	4,714.71	58.28	WATER WELLS

WCR No:	WCR2006-005482	City(OSWCR):	SAN JOSE
City:	SAN JOSE	County(OSWCR):	Santa Clara
County:	Santa Clara	Decimal Lat(OSWCR):	37.3526
Decimal Latitude:	37.3526	Decim Long(OSWCR):	-121.92292
Decimal Longitude:	-121.92292		
Location:	1125 COLEMAN AVE		
Location(OSWCR):	1125 COLEMAN AVE		
Original Source:	California Department of Water Resources - OSWCR(Well Numbers); California Department of Water Resources - Well Completion Reports		

Map Key	Direction	Distance (mi)	Distance (ft)	Elevation (ft)	DB
69	ENE	0.89	4,714.71	58.28	WATER WELLS

WCR No:	WCR2006-005729	City(OSWCR):	SAN JOSE
City:	SAN JOSE	County(OSWCR):	Santa Clara
County:	Santa Clara	Decimal Lat(OSWCR):	37.3526
Decimal Latitude:	37.3526	Decim Long(OSWCR):	-121.92292
Decimal Longitude:	-121.92292		
Location:	1125 COLEMAN AVE		
Location(OSWCR):	1125 COLEMAN AVE		
Original Source:	California Department of Water Resources - OSWCR(Well Numbers); California Department of Water Resources - Well Completion Reports		

Map Key	Direction	Distance (mi)	Distance (ft)	Elevation (ft)	DB
69	ENE	0.89	4,714.71	58.28	WATER WELLS

WCR No:	WCR2006-007210	City(OSWCR):	SAN JOSE
City:	SAN JOSE	County(OSWCR):	Santa Clara
County:	Santa Clara	Decimal Lat(OSWCR):	37.3526
Decimal Latitude:	37.3526	Decim Long(OSWCR):	-121.92292

Decimal Longitude: -121.92292
Location: 1125 COLEMAN AVE
Location(OSWCR): 1125 COLEMAN AVE
Original Source: California Department of Water Resources - OSWCR(Well Numbers); California Department of Water Resources - Well Completion Reports

Map Key	Direction	Distance (mi)	Distance (ft)	Elevation (ft)	DB
69	ENE	0.89	4,714.71	58.28	WATER WELLS

WCR No: WCR1984-002069
City: SAN JOSE
County: Santa Clara
Decimal Latitude: 37.3526
Decimal Longitude: -121.92292
Location: None
Location(OSWCR): None
City(OSWCR): SAN JOSE
County(OSWCR): Santa Clara
Decimal Lat(OSWCR): 37.3526
Decim Long(OSWCR): -121.92292
Original Source: California Department of Water Resources - OSWCR(Well Numbers); California Department of Water Resources - Well Completion Reports

Map Key	Direction	Distance (mi)	Distance (ft)	Elevation (ft)	DB
69	ENE	0.89	4,714.71	58.28	WATER WELLS

WCR No: WCR0068656
City: None
County: Santa Clara
Decimal Latitude: 37.3526
Decimal Longitude: -121.92292
Location: None
Location(OSWCR): None
City(OSWCR): None
County(OSWCR): Santa Clara
Decimal Lat(OSWCR): 37.3526
Decim Long(OSWCR): -121.92292
Original Source: California Department of Water Resources - OSWCR(Well Numbers); California Department of Water Resources - Well Completion Reports

Map Key	Direction	Distance (mi)	Distance (ft)	Elevation (ft)	DB
69	ENE	0.89	4,714.71	58.28	WATER WELLS

WCR No: WCR0308894
City: None
County: Santa Clara
Decimal Latitude: 37.3526
Decimal Longitude: -121.92292
Location: None
Location(OSWCR): None
City(OSWCR): None
County(OSWCR): Santa Clara
Decimal Lat(OSWCR): 37.3526
Decim Long(OSWCR): -121.92292
Original Source: California Department of Water Resources - OSWCR(Well Numbers); California Department of Water Resources - Well Completion Reports

Map Key	Direction	Distance (mi)	Distance (ft)	Elevation (ft)	DB
69	ENE	0.89	4,714.71	58.28	WATER WELLS

Wells and Additional Sources Detail Report

WCR No:	WCR1997-003232	City(OSWCR):	SAN JOSE
City:	SAN JOSE	County(OSWCR):	Santa Clara
County:	Santa Clara	Decimal Lat(OSWCR):	37.3526
Decimal Latitude:	37.3526	Decim Long(OSWCR):	-121.92292
Decimal Longitude:	-121.92292		
Location:	None		
Location(OSWCR):	None		
Original Source:	California Department of Water Resources - OSWCR(Well Numbers); California Department of Water Resources - Well Completion Reports		

Map Key	Direction	Distance (mi)	Distance (ft)	Elevation (ft)	DB
69	ENE	0.89	4,714.71	58.28	WATER WELLS

WCR No:	WCR2002-006454	City(OSWCR):	SAN JOSE
City:	SAN JOSE	County(OSWCR):	Santa Clara
County:	Santa Clara	Decimal Lat(OSWCR):	37.3526
Decimal Latitude:	37.3526	Decim Long(OSWCR):	-121.92292
Decimal Longitude:	-121.92292		
Location:	None		
Location(OSWCR):	None		
Original Source:	California Department of Water Resources - OSWCR(Well Numbers); California Department of Water Resources - Well Completion Reports		

Map Key	Direction	Distance (mi)	Distance (ft)	Elevation (ft)	DB
69	ENE	0.89	4,714.71	58.28	WATER WELLS

WCR No:	WCR2010-003268	City(OSWCR):	SAN JOSE
City:	SAN JOSE	County(OSWCR):	Santa Clara
County:	Santa Clara	Decimal Lat(OSWCR):	37.3526
Decimal Latitude:	37.3526	Decim Long(OSWCR):	-121.92292
Decimal Longitude:	-121.92292		
Location:	1173 CAMBELL AVE		
Location(OSWCR):	1173 CAMBELL AVE		
Original Source:	California Department of Water Resources - OSWCR(Well Numbers); California Department of Water Resources - Well Completion Reports		

Map Key	Direction	Distance (mi)	Distance (ft)	Elevation (ft)	DB
69	ENE	0.89	4,714.71	58.28	WATER WELLS

WCR No:	WCR2001-005988	City(OSWCR):	SAN JOSE
City:	SAN JOSE	County(OSWCR):	Santa Clara
County:	Santa Clara	Decimal Lat(OSWCR):	37.3526
Decimal Latitude:	37.3526	Decim Long(OSWCR):	-121.92292
Decimal Longitude:	-121.92292		
Location:	None		

Location(OSWCR): None
Original Source: California Department of Water Resources - OSWCR(Well Numbers); California Department of Water Resources - Well Completion Reports

Map Key	Direction	Distance (mi)	Distance (ft)	Elevation (ft)	DB
69	ENE	0.89	4,714.71	58.28	WATER WELLS

WCR No: WCR2001-005992
City: SAN JOSE
County: Santa Clara
Decimal Latitude: 37.3526
Decimal Longitude: -121.92292
Location: None
Location(OSWCR): None
City(OSWCR): SAN JOSE
County(OSWCR): Santa Clara
Decimal Lat(OSWCR): 37.3526
Decim Long(OSWCR): -121.92292
Original Source: California Department of Water Resources - OSWCR(Well Numbers); California Department of Water Resources - Well Completion Reports

Map Key	Direction	Distance (mi)	Distance (ft)	Elevation (ft)	DB
69	ENE	0.89	4,714.71	58.28	WATER WELLS

WCR No: WCR1989-010045
City: SAN JOSE
County: Santa Clara
Decimal Latitude: 37.3526
Decimal Longitude: -121.92292
Location: None
Location(OSWCR): None
City(OSWCR): SAN JOSE
County(OSWCR): Santa Clara
Decimal Lat(OSWCR): 37.3526
Decim Long(OSWCR): -121.92292
Original Source: California Department of Water Resources - OSWCR(Well Numbers); California Department of Water Resources - Well Completion Reports

Map Key	Direction	Distance (mi)	Distance (ft)	Elevation (ft)	DB
69	ENE	0.89	4,714.71	58.28	WATER WELLS

WCR No: WCR2002-006451
City: SAN JOSE
County: Santa Clara
Decimal Latitude: 37.3526
Decimal Longitude: -121.92292
Location: None
Location(OSWCR): None
City(OSWCR): SAN JOSE
County(OSWCR): Santa Clara
Decimal Lat(OSWCR): 37.3526
Decim Long(OSWCR): -121.92292
Original Source: California Department of Water Resources - OSWCR(Well Numbers); California Department of Water Resources - Well Completion Reports

Map Key	Direction	Distance (mi)	Distance (ft)	Elevation (ft)	DB
69	ENE	0.89	4,714.71	58.28	WATER WELLS

Wells and Additional Sources Detail Report

WCR No:	WCR2001-007327	City(OSWCR):	SAN JOSE
City:	SAN JOSE	County(OSWCR):	Santa Clara
County:	Santa Clara	Decimal Lat(OSWCR):	37.3526
Decimal Latitude:	37.3526	Decim Long(OSWCR):	-121.92292
Decimal Longitude:	-121.92292		
Location:	None		
Location(OSWCR):	None		
Original Source:	California Department of Water Resources - OSWCR(Well Numbers); California Department of Water Resources - Well Completion Reports		

Map Key	Direction	Distance (mi)	Distance (ft)	Elevation (ft)	DB
69	ENE	0.89	4,714.71	58.28	WATER WELLS

WCR No:	WCR1991-005400	City(OSWCR):	SAN JOSE
City:	SAN JOSE	County(OSWCR):	Santa Clara
County:	Santa Clara	Decimal Lat(OSWCR):	37.3526
Decimal Latitude:	37.3526	Decim Long(OSWCR):	-121.92292
Decimal Longitude:	-121.92292		
Location:	None		
Location(OSWCR):	None		
Original Source:	California Department of Water Resources - OSWCR(Well Numbers); California Department of Water Resources - Well Completion Reports		

Map Key	Direction	Distance (mi)	Distance (ft)	Elevation (ft)	DB
69	ENE	0.89	4,714.71	58.28	WATER WELLS

WCR No:	WCR1985-002407	City(OSWCR):	SAN JOSE
City:	SAN JOSE	County(OSWCR):	Santa Clara
County:	Santa Clara	Decimal Lat(OSWCR):	37.3526
Decimal Latitude:	37.3526	Decim Long(OSWCR):	-121.92292
Decimal Longitude:	-121.92292		
Location:	None		
Location(OSWCR):	None		
Original Source:	California Department of Water Resources - OSWCR(Well Numbers); California Department of Water Resources - Well Completion Reports		

Map Key	Direction	Distance (mi)	Distance (ft)	Elevation (ft)	DB
69	ENE	0.89	4,714.71	58.28	WATER WELLS

WCR No:	WCR2001-006097	City(OSWCR):	SAN JOSE
City:	SAN JOSE	County(OSWCR):	Santa Clara
County:	Santa Clara	Decimal Lat(OSWCR):	37.3526
Decimal Latitude:	37.3526	Decim Long(OSWCR):	-121.92292
Decimal Longitude:	-121.92292		
Location:	None		
Location(OSWCR):	None		
Original Source:	California Department of Water Resources - OSWCR(Well Numbers); California Department of Water		

Resources - Well Completion Reports

Map Key	Direction	Distance (mi)	Distance (ft)	Elevation (ft)	DB
69	ENE	0.89	4,714.71	58.28	WATER WELLS

WCR No:	WCR1999-004913	City(OSWCR):	SAN JOSE
City:	SAN JOSE	County(OSWCR):	Santa Clara
County:	Santa Clara	Decimal Lat(OSWCR):	37.3526
Decimal Latitude:	37.3526	Decim Long(OSWCR):	-121.92292
Decimal Longitude:	-121.92292		
Location:	None		
Location(OSWCR):	None		
Original Source:	California Department of Water Resources - OSWCR(Well Numbers); California Department of Water Resources - Well Completion Reports		

Map Key	Direction	Distance (mi)	Distance (ft)	Elevation (ft)	DB
69	ENE	0.89	4,714.71	58.28	WATER WELLS

WCR No:	WCR1995-003279	City(OSWCR):	SAN JOSE
City:	SAN JOSE	County(OSWCR):	Santa Clara
County:	Santa Clara	Decimal Lat(OSWCR):	37.3526
Decimal Latitude:	37.3526	Decim Long(OSWCR):	-121.92292
Decimal Longitude:	-121.92292		
Location:	None		
Location(OSWCR):	None		
Original Source:	California Department of Water Resources - OSWCR(Well Numbers); California Department of Water Resources - Well Completion Reports		

Map Key	Direction	Distance (mi)	Distance (ft)	Elevation (ft)	DB
69	ENE	0.89	4,714.71	58.28	WATER WELLS

WCR No:	WCR2006-007215	City(OSWCR):	SAN JOSE
City:	SAN JOSE	County(OSWCR):	Santa Clara
County:	Santa Clara	Decimal Lat(OSWCR):	37.3526
Decimal Latitude:	37.3526	Decim Long(OSWCR):	-121.92292
Decimal Longitude:	-121.92292		
Location:	1125 COLEMAN AVE		
Location(OSWCR):	1125 COLEMAN AVE		
Original Source:	California Department of Water Resources - OSWCR(Well Numbers); California Department of Water Resources - Well Completion Reports		

Map Key	Direction	Distance (mi)	Distance (ft)	Elevation (ft)	DB
69	ENE	0.89	4,714.71	58.28	WATER WELLS

WCR No:	WCR1997-007023	City(OSWCR):	SAN JOSE
City:	SAN JOSE	County(OSWCR):	Santa Clara

Wells and Additional Sources Detail Report

County:	Santa Clara	Decimal Lat(OSWCR):	37.3526
Decimal Latitude:	37.3526	Decim Long(OSWCR):	-121.92292
Decimal Longitude:	-121.92292		
Location:	None		
Location(OSWCR):	None		
Original Source:	California Department of Water Resources - OSWCR(Well Numbers); California Department of Water Resources - Well Completion Reports		

Map Key	Direction	Distance (mi)	Distance (ft)	Elevation (ft)	DB
69	ENE	0.89	4,714.71	58.28	WATER WELLS

WCR No:	WCR2001-006875	City(OSWCR):	SAN JOSE
City:	SAN JOSE	County(OSWCR):	Santa Clara
County:	Santa Clara	Decimal Lat(OSWCR):	37.3526
Decimal Latitude:	37.3526	Decim Long(OSWCR):	-121.92292
Decimal Longitude:	-121.92292		
Location:	None		
Location(OSWCR):	None		
Original Source:	California Department of Water Resources - OSWCR(Well Numbers); California Department of Water Resources - Well Completion Reports		

Map Key	Direction	Distance (mi)	Distance (ft)	Elevation (ft)	DB
69	ENE	0.89	4,714.71	58.28	WATER WELLS

WCR No:	WCR2006-005013	City(OSWCR):	SAN JOSE
City:	SAN JOSE	County(OSWCR):	Santa Clara
County:	Santa Clara	Decimal Lat(OSWCR):	37.3526
Decimal Latitude:	37.3526	Decim Long(OSWCR):	-121.92292
Decimal Longitude:	-121.92292		
Location:	1125 COLEMAN AVE		
Location(OSWCR):	1125 COLEMAN AVE		
Original Source:	California Department of Water Resources - OSWCR(Well Numbers); California Department of Water Resources - Well Completion Reports		

Map Key	Direction	Distance (mi)	Distance (ft)	Elevation (ft)	DB
69	ENE	0.89	4,714.71	58.28	WATER WELLS

WCR No:	WCR2001-007267	City(OSWCR):	SAN JOSE
City:	SAN JOSE	County(OSWCR):	Santa Clara
County:	Santa Clara	Decimal Lat(OSWCR):	37.3526
Decimal Latitude:	37.3526	Decim Long(OSWCR):	-121.92292
Decimal Longitude:	-121.92292		
Location:	None		
Location(OSWCR):	None		
Original Source:	California Department of Water Resources - OSWCR(Well Numbers); California Department of Water Resources - Well Completion Reports		

Wells and Additional Sources Detail Report

Map Key	Direction	Distance (mi)	Distance (ft)	Elevation (ft)	DB
69	ENE	0.89	4,714.71	58.28	WATER WELLS

WCR No:	WCR2006-006991	City(OSWCR):	SAN JOSE
City:	SAN JOSE	County(OSWCR):	Santa Clara
County:	Santa Clara	Decimal Lat(OSWCR):	37.3526
Decimal Latitude:	37.3526	Decim Long(OSWCR):	-121.92292
Decimal Longitude:	-121.92292		
Location:	1125 COLEMAN AVE		
Location(OSWCR):	1125 COLEMAN AVE		
Original Source:	California Department of Water Resources - OSWCR(Well Numbers); California Department of Water Resources - Well Completion Reports		

Map Key	Direction	Distance (mi)	Distance (ft)	Elevation (ft)	DB
69	ENE	0.89	4,714.71	58.28	WATER WELLS

WCR No:	WCR2000-003251	City(OSWCR):	SAN JOSE
City:	SAN JOSE	County(OSWCR):	Santa Clara
County:	Santa Clara	Decimal Lat(OSWCR):	37.3526
Decimal Latitude:	37.3526	Decim Long(OSWCR):	-121.92292
Decimal Longitude:	-121.92292		
Location:	None		
Location(OSWCR):	None		
Original Source:	California Department of Water Resources - OSWCR(Well Numbers); California Department of Water Resources - Well Completion Reports		

Map Key	Direction	Distance (mi)	Distance (ft)	Elevation (ft)	DB
69	ENE	0.89	4,714.71	58.28	WATER WELLS

WCR No:	WCR1985-003333	City(OSWCR):	SAN JOSE
City:	SAN JOSE	County(OSWCR):	Santa Clara
County:	Santa Clara	Decimal Lat(OSWCR):	37.3526
Decimal Latitude:	37.3526	Decim Long(OSWCR):	-121.92292
Decimal Longitude:	-121.92292		
Location:	None		
Location(OSWCR):	None		
Original Source:	California Department of Water Resources - OSWCR(Well Numbers); California Department of Water Resources - Well Completion Reports		

Map Key	Direction	Distance (mi)	Distance (ft)	Elevation (ft)	DB
69	ENE	0.89	4,714.71	58.28	WATER WELLS

WCR No:	WCR2006-005506	City(OSWCR):	SAN JOSE
City:	SAN JOSE	County(OSWCR):	Santa Clara
County:	Santa Clara	Decimal Lat(OSWCR):	37.3526
Decimal Latitude:	37.3526	Decim Long(OSWCR):	-121.92292

Decimal Longitude: -121.92292
Location: 1125 COLEMAN AVE
Location(OSWCR): 1125 COLEMAN AVE
Original Source: California Department of Water Resources - OSWCR(Well Numbers); California Department of Water Resources - Well Completion Reports

Map Key	Direction	Distance (mi)	Distance (ft)	Elevation (ft)	DB
69	ENE	0.89	4,714.71	58.28	WATER WELLS

WCR No: WCR1997-002962
City: SAN JOSE
County: Santa Clara
Decimal Latitude: 37.3526
Decimal Longitude: -121.92292
Location: None
Location(OSWCR): None
City(OSWCR): SAN JOSE
County(OSWCR): Santa Clara
Decimal Lat(OSWCR): 37.3526
Decim Long(OSWCR): -121.92292
Original Source: California Department of Water Resources - OSWCR(Well Numbers); California Department of Water Resources - Well Completion Reports

Map Key	Direction	Distance (mi)	Distance (ft)	Elevation (ft)	DB
69	ENE	0.89	4,714.71	58.28	WATER WELLS

WCR No: WCR2001-006003
City: SAN JOSE
County: Santa Clara
Decimal Latitude: 37.3526
Decimal Longitude: -121.92292
Location: None
Location(OSWCR): None
City(OSWCR): SAN JOSE
County(OSWCR): Santa Clara
Decimal Lat(OSWCR): 37.3526
Decim Long(OSWCR): -121.92292
Original Source: California Department of Water Resources - OSWCR(Well Numbers); California Department of Water Resources - Well Completion Reports

Map Key	Direction	Distance (mi)	Distance (ft)	Elevation (ft)	DB
69	ENE	0.89	4,714.71	58.28	WATER WELLS

WCR No: WCR2006-003626
City: SAN JOSE
County: Santa Clara
Decimal Latitude: 37.3526
Decimal Longitude: -121.92292
Location: 1250 AVIATION AVE
Location(OSWCR): 1250 AVIATION AVE
City(OSWCR): SAN JOSE
County(OSWCR): Santa Clara
Decimal Lat(OSWCR): 37.3526
Decim Long(OSWCR): -121.92292
Original Source: California Department of Water Resources - OSWCR(Well Numbers); California Department of Water Resources - Well Completion Reports

Map Key	Direction	Distance (mi)	Distance (ft)	Elevation (ft)	DB
69	ENE	0.89	4,714.71	58.28	WATER WELLS

WCR No:	WCR2006-006814	City(OSWCR):	SAN JOSE
City:	SAN JOSE	County(OSWCR):	Santa Clara
County:	Santa Clara	Decimal Lat(OSWCR):	37.3526
Decimal Latitude:	37.3526	Decim Long(OSWCR):	-121.92292
Decimal Longitude:	-121.92292		
Location:	1125 COLEMAN AVE		
Location(OSWCR):	1125 COLEMAN AVE		
Original Source:	California Department of Water Resources - OSWCR(Well Numbers); California Department of Water Resources - Well Completion Reports		

Map Key	Direction	Distance (mi)	Distance (ft)	Elevation (ft)	DB
69	ENE	0.89	4,714.71	58.28	WATER WELLS

WCR No:	WCR1988-003870	City(OSWCR):	SANTA CLARA
City:	SANTA CLARA	County(OSWCR):	Santa Clara
County:	Santa Clara	Decimal Lat(OSWCR):	37.3526
Decimal Latitude:	37.3526	Decim Long(OSWCR):	-121.92292
Decimal Longitude:	-121.92292		
Location:	None		
Location(OSWCR):	None		
Original Source:	California Department of Water Resources - OSWCR(Well Numbers); California Department of Water Resources - Well Completion Reports		

Map Key	Direction	Distance (mi)	Distance (ft)	Elevation (ft)	DB
69	ENE	0.89	4,714.71	58.28	WATER WELLS

WCR No:	WCR2010-007229	City(OSWCR):	SAN JOSE
City:	SAN JOSE	County(OSWCR):	Santa Clara
County:	Santa Clara	Decimal Lat(OSWCR):	37.3526
Decimal Latitude:	37.3526	Decim Long(OSWCR):	-121.92292
Decimal Longitude:	-121.92292		
Location:	1401 AIRPORT BLVD		
Location(OSWCR):	1401 AIRPORT BLVD		
Original Source:	California Department of Water Resources - OSWCR(Well Numbers); California Department of Water Resources - Well Completion Reports		

Map Key	Direction	Distance (mi)	Distance (ft)	Elevation (ft)	DB
69	ENE	0.89	4,714.71	58.28	WATER WELLS

WCR No:	WCR2000-003260	City(OSWCR):	SAN JOSE
City:	SAN JOSE	County(OSWCR):	Santa Clara
County:	Santa Clara	Decimal Lat(OSWCR):	37.3526
Decimal Latitude:	37.3526	Decim Long(OSWCR):	-121.92292
Decimal Longitude:	-121.92292		
Location:	None		

Location(OSWCR): None
Original Source: California Department of Water Resources - OSWCR(Well Numbers); California Department of Water Resources - Well Completion Reports

Map Key	Direction	Distance (mi)	Distance (ft)	Elevation (ft)	DB
69	ENE	0.89	4,714.71	58.28	WATER WELLS

WCR No: WCR2000-002971
City: SAN JOSE
County: Santa Clara
Decimal Latitude: 37.3526
Decimal Longitude: -121.92292
Location: None
Location(OSWCR): None
City(OSWCR): SAN JOSE
County(OSWCR): Santa Clara
Decimal Lat(OSWCR): 37.3526
Decim Long(OSWCR): -121.92292
Original Source: California Department of Water Resources - OSWCR(Well Numbers); California Department of Water Resources - Well Completion Reports

Map Key	Direction	Distance (mi)	Distance (ft)	Elevation (ft)	DB
69	ENE	0.89	4,714.71	58.28	WATER WELLS

WCR No: WCR2000-005566
City: SAN JOSE
County: Santa Clara
Decimal Latitude: 37.3526
Decimal Longitude: -121.92292
Location: None
Location(OSWCR): None
City(OSWCR): SAN JOSE
County(OSWCR): Santa Clara
Decimal Lat(OSWCR): 37.3526
Decim Long(OSWCR): -121.92292
Original Source: California Department of Water Resources - OSWCR(Well Numbers); California Department of Water Resources - Well Completion Reports

Map Key	Direction	Distance (mi)	Distance (ft)	Elevation (ft)	DB
69	ENE	0.89	4,714.71	58.28	WATER WELLS

WCR No: WCR2001-007337
City: SAN JOSE
County: Santa Clara
Decimal Latitude: 37.3526
Decimal Longitude: -121.92292
Location: None
Location(OSWCR): None
City(OSWCR): SAN JOSE
County(OSWCR): Santa Clara
Decimal Lat(OSWCR): 37.3526
Decim Long(OSWCR): -121.92292
Original Source: California Department of Water Resources - OSWCR(Well Numbers); California Department of Water Resources - Well Completion Reports

Map Key	Direction	Distance (mi)	Distance (ft)	Elevation (ft)	DB
69	ENE	0.89	4,714.71	58.28	WATER WELLS

Wells and Additional Sources Detail Report

WCR No:	WCR1997-004431	City(OSWCR):	SAN JOSE
City:	SAN JOSE	County(OSWCR):	Santa Clara
County:	Santa Clara	Decimal Lat(OSWCR):	37.3526
Decimal Latitude:	37.3526	Decim Long(OSWCR):	-121.92292
Decimal Longitude:	-121.92292		
Location:	None		
Location(OSWCR):	None		
Original Source:	California Department of Water Resources - OSWCR(Well Numbers); California Department of Water Resources - Well Completion Reports		

Map Key	Direction	Distance (mi)	Distance (ft)	Elevation (ft)	DB
69	ENE	0.89	4,714.71	58.28	WATER WELLS

WCR No:	WCR2006-005802	City(OSWCR):	SAN JOSE
City:	SAN JOSE	County(OSWCR):	Santa Clara
County:	Santa Clara	Decimal Lat(OSWCR):	37.3526
Decimal Latitude:	37.3526	Decim Long(OSWCR):	-121.92292
Decimal Longitude:	-121.92292		
Location:	1180,1182,1184 CAMPBELL AVE		
Location(OSWCR):	1180,1182,1184 CAMPBELL AVE		
Original Source:	California Department of Water Resources - OSWCR(Well Numbers); California Department of Water Resources - Well Completion Reports		

Map Key	Direction	Distance (mi)	Distance (ft)	Elevation (ft)	DB
69	ENE	0.89	4,714.71	58.28	WATER WELLS

WCR No:	WCR1987-005368	City(OSWCR):	SAN JOSE
City:	SAN JOSE	County(OSWCR):	Santa Clara
County:	Santa Clara	Decimal Lat(OSWCR):	37.3526
Decimal Latitude:	37.3526	Decim Long(OSWCR):	-121.92292
Decimal Longitude:	-121.92292		
Location:	None		
Location(OSWCR):	None		
Original Source:	California Department of Water Resources - OSWCR(Well Numbers); California Department of Water Resources - Well Completion Reports		

Map Key	Direction	Distance (mi)	Distance (ft)	Elevation (ft)	DB
69	ENE	0.89	4,714.71	58.28	WATER WELLS

WCR No:	WCR0159558	City(OSWCR):	None
City:	None	County(OSWCR):	Santa Clara
County:	Santa Clara	Decimal Lat(OSWCR):	37.3526
Decimal Latitude:	37.3526	Decim Long(OSWCR):	-121.92292
Decimal Longitude:	-121.92292		
Location:	None		
Location(OSWCR):	None		
Original Source:	California Department of Water Resources - OSWCR(Well Numbers); California Department of Water		

Resources - Well Completion Reports

Map Key	Direction	Distance (mi)	Distance (ft)	Elevation (ft)	DB
69	ENE	0.89	4,714.71	58.28	WATER WELLS

WCR No:	WCR0007398	City(OSWCR):	None
City:	None	County(OSWCR):	Santa Clara
County:	Santa Clara	Decimal Lat(OSWCR):	37.3526
Decimal Latitude:	37.3526	Decim Long(OSWCR):	-121.92292
Decimal Longitude:	-121.92292		
Location:	None		
Location(OSWCR):	None		
Original Source:	California Department of Water Resources - OSWCR(Well Numbers); California Department of Water Resources - Well Completion Reports		

Map Key	Direction	Distance (mi)	Distance (ft)	Elevation (ft)	DB
69	ENE	0.89	4,714.71	58.28	WATER WELLS

WCR No:	WCR0264587	City(OSWCR):	None
City:	None	County(OSWCR):	Santa Clara
County:	Santa Clara	Decimal Lat(OSWCR):	37.3526
Decimal Latitude:	37.3526	Decim Long(OSWCR):	-121.92292
Decimal Longitude:	-121.92292		
Location:	None		
Location(OSWCR):	None		
Original Source:	California Department of Water Resources - OSWCR(Well Numbers); California Department of Water Resources - Well Completion Reports		

Map Key	Direction	Distance (mi)	Distance (ft)	Elevation (ft)	DB
69	ENE	0.89	4,714.71	58.28	WATER WELLS

WCR No:	WCR1999-002459	City(OSWCR):	SAN JOSE
City:	SAN JOSE	County(OSWCR):	Santa Clara
County:	Santa Clara	Decimal Lat(OSWCR):	37.3526
Decimal Latitude:	37.3526	Decim Long(OSWCR):	-121.92292
Decimal Longitude:	-121.92292		
Location:	None		
Location(OSWCR):	None		
Original Source:	California Department of Water Resources - OSWCR(Well Numbers); California Department of Water Resources - Well Completion Reports		

Map Key	Direction	Distance (mi)	Distance (ft)	Elevation (ft)	DB
69	ENE	0.89	4,714.71	58.28	WATER WELLS

WCR No:	WCR0050402	City(OSWCR):	None
City:	None	County(OSWCR):	Santa Clara

County:	Santa Clara	Decimal Lat(OSWCR):	37.3526
Decimal Latitude:	37.3526	Decim Long(OSWCR):	-121.92292
Decimal Longitude:	-121.92292		
Location:	None		
Location(OSWCR):	None		
Original Source:	California Department of Water Resources - OSWCR(Well Numbers); California Department of Water Resources - Well Completion Reports		

Map Key	Direction	Distance (mi)	Distance (ft)	Elevation (ft)	DB
69	ENE	0.89	4,714.71	58.28	WATER WELLS

WCR No:	WCR2000-005945	City(OSWCR):	SAN JOSE
City:	SAN JOSE	County(OSWCR):	Santa Clara
County:	Santa Clara	Decimal Lat(OSWCR):	37.3526
Decimal Latitude:	37.3526	Decim Long(OSWCR):	-121.92292
Decimal Longitude:	-121.92292		
Location:	None		
Location(OSWCR):	None		
Original Source:	California Department of Water Resources - OSWCR(Well Numbers); California Department of Water Resources - Well Completion Reports		

Map Key	Direction	Distance (mi)	Distance (ft)	Elevation (ft)	DB
69	ENE	0.89	4,714.71	58.28	WATER WELLS

WCR No:	WCR1985-004940	City(OSWCR):	SAN JOSE
City:	SAN JOSE	County(OSWCR):	Santa Clara
County:	Santa Clara	Decimal Lat(OSWCR):	37.3526
Decimal Latitude:	37.3526	Decim Long(OSWCR):	-121.92292
Decimal Longitude:	-121.92292		
Location:	None		
Location(OSWCR):	None		
Original Source:	California Department of Water Resources - OSWCR(Well Numbers); California Department of Water Resources - Well Completion Reports		

Map Key	Direction	Distance (mi)	Distance (ft)	Elevation (ft)	DB
69	ENE	0.89	4,714.71	58.28	WATER WELLS

WCR No:	WCR1991-008068	City(OSWCR):	SAN JOSE
City:	SAN JOSE	County(OSWCR):	Santa Clara
County:	Santa Clara	Decimal Lat(OSWCR):	37.3526
Decimal Latitude:	37.3526	Decim Long(OSWCR):	-121.92292
Decimal Longitude:	-121.92292		
Location:	None		
Location(OSWCR):	None		
Original Source:	California Department of Water Resources - OSWCR(Well Numbers); California Department of Water Resources - Well Completion Reports		

Wells and Additional Sources Detail Report

Map Key	Direction	Distance (mi)	Distance (ft)	Elevation (ft)	DB
69	ENE	0.89	4,714.71	58.28	WATER WELLS

WCR No:	WCR0258231	City(OSWCR):	None
City:	None	County(OSWCR):	Santa Clara
County:	Santa Clara	Decimal Lat(OSWCR):	37.3526
Decimal Latitude:	37.3526	Decim Long(OSWCR):	-121.92292
Decimal Longitude:	-121.92292		
Location:	None		
Location(OSWCR):	None		
Original Source:	California Department of Water Resources - OSWCR(Well Numbers); California Department of Water Resources - Well Completion Reports		

Map Key	Direction	Distance (mi)	Distance (ft)	Elevation (ft)	DB
69	ENE	0.89	4,714.71	58.28	WATER WELLS

WCR No:	WCR1991-008638	City(OSWCR):	SAN JOSE
City:	SAN JOSE	County(OSWCR):	Santa Clara
County:	Santa Clara	Decimal Lat(OSWCR):	37.3526
Decimal Latitude:	37.3526	Decim Long(OSWCR):	-121.92292
Decimal Longitude:	-121.92292		
Location:	None		
Location(OSWCR):	None		
Original Source:	California Department of Water Resources - OSWCR(Well Numbers); California Department of Water Resources - Well Completion Reports		

Map Key	Direction	Distance (mi)	Distance (ft)	Elevation (ft)	DB
69	ENE	0.89	4,714.71	58.28	WATER WELLS

WCR No:	WCR0207888	City(OSWCR):	None
City:	None	County(OSWCR):	Santa Clara
County:	Santa Clara	Decimal Lat(OSWCR):	37.3526
Decimal Latitude:	37.3526	Decim Long(OSWCR):	-121.92292
Decimal Longitude:	-121.92292		
Location:	None		
Location(OSWCR):	None		
Original Source:	California Department of Water Resources - OSWCR(Well Numbers); California Department of Water Resources - Well Completion Reports		

Map Key	Direction	Distance (mi)	Distance (ft)	Elevation (ft)	DB
69	ENE	0.89	4,714.71	58.28	WATER WELLS

WCR No:	WCR0309091	City(OSWCR):	None
City:	None	County(OSWCR):	Santa Clara
County:	Santa Clara	Decimal Lat(OSWCR):	37.3526
Decimal Latitude:	37.3526	Decim Long(OSWCR):	-121.92292

Decimal Longitude: -121.92292
Location: None
Location(OSWCR): None
Original Source: California Department of Water Resources - OSWCR(Well Numbers); California Department of Water Resources - Well Completion Reports

Map Key	Direction	Distance (mi)	Distance (ft)	Elevation (ft)	DB
69	ENE	0.89	4,714.71	58.28	WATER WELLS

WCR No: WCR1997-003833
City: SAN JOSE
County: Santa Clara
Decimal Latitude: 37.3526
Decimal Longitude: -121.92292
Location: None
Location(OSWCR): None
City(OSWCR): SAN JOSE
County(OSWCR): Santa Clara
Decimal Lat(OSWCR): 37.3526
Decim Long(OSWCR): -121.92292
Original Source: California Department of Water Resources - OSWCR(Well Numbers); California Department of Water Resources - Well Completion Reports

Map Key	Direction	Distance (mi)	Distance (ft)	Elevation (ft)	DB
69	ENE	0.89	4,714.71	58.28	WATER WELLS

WCR No: WCR0121904
City: None
County: Santa Clara
Decimal Latitude: 37.3526
Decimal Longitude: -121.92292
Location: None
Location(OSWCR): None
City(OSWCR): None
County(OSWCR): Santa Clara
Decimal Lat(OSWCR): 37.3526
Decim Long(OSWCR): -121.92292
Original Source: California Department of Water Resources - OSWCR(Well Numbers); California Department of Water Resources - Well Completion Reports

Map Key	Direction	Distance (mi)	Distance (ft)	Elevation (ft)	DB
69	ENE	0.89	4,714.71	58.28	WATER WELLS

WCR No: WCR0048852
City: None
County: Santa Clara
Decimal Latitude: 37.3526
Decimal Longitude: -121.92292
Location: None
Location(OSWCR): None
City(OSWCR): None
County(OSWCR): Santa Clara
Decimal Lat(OSWCR): 37.3526
Decim Long(OSWCR): -121.92292
Original Source: California Department of Water Resources - OSWCR(Well Numbers); California Department of Water Resources - Well Completion Reports

Map Key	Direction	Distance (mi)	Distance (ft)	Elevation (ft)	DB
69	ENE	0.89	4,714.71	58.28	WATER WELLS

Wells and Additional Sources Detail Report

WCR No:	WCR0170925	City(OSWCR):	None
City:	None	County(OSWCR):	Santa Clara
County:	Santa Clara	Decimal Lat(OSWCR):	37.3526
Decimal Latitude:	37.3526	Decim Long(OSWCR):	-121.92292
Decimal Longitude:	-121.92292		
Location:	None		
Location(OSWCR):	None		
Original Source:	California Department of Water Resources - OSWCR(Well Numbers); California Department of Water Resources - Well Completion Reports		

Map Key	Direction	Distance (mi)	Distance (ft)	Elevation (ft)	DB
69	ENE	0.89	4,714.71	58.28	WATER WELLS

WCR No:	WCR0121091	City(OSWCR):	None
City:	None	County(OSWCR):	Santa Clara
County:	Santa Clara	Decimal Lat(OSWCR):	37.3526
Decimal Latitude:	37.3526	Decim Long(OSWCR):	-121.92292
Decimal Longitude:	-121.92292		
Location:	None		
Location(OSWCR):	None		
Original Source:	California Department of Water Resources - OSWCR(Well Numbers); California Department of Water Resources - Well Completion Reports		

Map Key	Direction	Distance (mi)	Distance (ft)	Elevation (ft)	DB
69	ENE	0.89	4,714.71	58.28	WATER WELLS

WCR No:	WCR0223480	City(OSWCR):	None
City:	None	County(OSWCR):	Santa Clara
County:	Santa Clara	Decimal Lat(OSWCR):	37.3526
Decimal Latitude:	37.3526	Decim Long(OSWCR):	-121.92292
Decimal Longitude:	-121.92292		
Location:	None		
Location(OSWCR):	None		
Original Source:	California Department of Water Resources - OSWCR(Well Numbers); California Department of Water Resources - Well Completion Reports		

Map Key	Direction	Distance (mi)	Distance (ft)	Elevation (ft)	DB
69	ENE	0.89	4,714.71	58.28	WATER WELLS

WCR No:	WCR2006-005489	City(OSWCR):	SAN JOSE
City:	SAN JOSE	County(OSWCR):	Santa Clara
County:	Santa Clara	Decimal Lat(OSWCR):	37.3526
Decimal Latitude:	37.3526	Decim Long(OSWCR):	-121.92292
Decimal Longitude:	-121.92292		
Location:	1125 COLEMAN AVE		

Location(OSWCR): 1125 COLEMAN AVE
Original Source: California Department of Water Resources - OSWCR(Well Numbers); California Department of Water Resources - Well Completion Reports

Map Key	Direction	Distance (mi)	Distance (ft)	Elevation (ft)	DB
69	ENE	0.89	4,714.71	58.28	WATER WELLS

WCR No: WCR1991-008791
City: SAN JOSE
County: Santa Clara
Decimal Latitude: 37.3526
Decimal Longitude: -121.92292
Location: None
Location(OSWCR): None
City(OSWCR): SAN JOSE
County(OSWCR): Santa Clara
Decimal Lat(OSWCR): 37.3526
Decim Long(OSWCR): -121.92292
Original Source: California Department of Water Resources - OSWCR(Well Numbers); California Department of Water Resources - Well Completion Reports

Map Key	Direction	Distance (mi)	Distance (ft)	Elevation (ft)	DB
69	ENE	0.89	4,714.71	58.28	WATER WELLS

WCR No: WCR1989-010281
City: SAN JOSE
County: Santa Clara
Decimal Latitude: 37.3526
Decimal Longitude: -121.92292
Location: None
Location(OSWCR): None
City(OSWCR): SAN JOSE
County(OSWCR): Santa Clara
Decimal Lat(OSWCR): 37.3526
Decim Long(OSWCR): -121.92292
Original Source: California Department of Water Resources - OSWCR(Well Numbers); California Department of Water Resources - Well Completion Reports

Map Key	Direction	Distance (mi)	Distance (ft)	Elevation (ft)	DB
69	ENE	0.89	4,714.71	58.28	WATER WELLS

WCR No: WCR1987-003231
City: SAN JOSE
County: Santa Clara
Decimal Latitude: 37.3526
Decimal Longitude: -121.92292
Location: None
Location(OSWCR): None
City(OSWCR): SAN JOSE
County(OSWCR): Santa Clara
Decimal Lat(OSWCR): 37.3526
Decim Long(OSWCR): -121.92292
Original Source: California Department of Water Resources - OSWCR(Well Numbers); California Department of Water Resources - Well Completion Reports

Map Key	Direction	Distance (mi)	Distance (ft)	Elevation (ft)	DB
69	ENE	0.89	4,714.71	58.28	WATER WELLS

Wells and Additional Sources Detail Report

WCR No:	WCR1985-003332	City(OSWCR):	SAN JOSE
City:	SAN JOSE	County(OSWCR):	Santa Clara
County:	Santa Clara	Decimal Lat(OSWCR):	37.3526
Decimal Latitude:	37.3526	Decim Long(OSWCR):	-121.92292
Decimal Longitude:	-121.92292		
Location:	None		
Location(OSWCR):	None		
Original Source:	California Department of Water Resources - OSWCR(Well Numbers); California Department of Water Resources - Well Completion Reports		

Map Key	Direction	Distance (mi)	Distance (ft)	Elevation (ft)	DB
69	ENE	0.89	4,714.71	58.28	WATER WELLS

WCR No:	WCR1988-005659	City(OSWCR):	SAN JOSE
City:	SAN JOSE	County(OSWCR):	Santa Clara
County:	Santa Clara	Decimal Lat(OSWCR):	37.3526
Decimal Latitude:	37.3526	Decim Long(OSWCR):	-121.92292
Decimal Longitude:	-121.92292		
Location:	None		
Location(OSWCR):	None		
Original Source:	California Department of Water Resources - OSWCR(Well Numbers); California Department of Water Resources - Well Completion Reports		

Map Key	Direction	Distance (mi)	Distance (ft)	Elevation (ft)	DB
69	ENE	0.89	4,714.71	58.28	WATER WELLS

WCR No:	WCR2006-006996	City(OSWCR):	SAN JOSE
City:	SAN JOSE	County(OSWCR):	Santa Clara
County:	Santa Clara	Decimal Lat(OSWCR):	37.3526
Decimal Latitude:	37.3526	Decim Long(OSWCR):	-121.92292
Decimal Longitude:	-121.92292		
Location:	1125 COLEMAN AVE		
Location(OSWCR):	1125 COLEMAN AVE		
Original Source:	California Department of Water Resources - OSWCR(Well Numbers); California Department of Water Resources - Well Completion Reports		

Map Key	Direction	Distance (mi)	Distance (ft)	Elevation (ft)	DB
69	ENE	0.89	4,714.71	58.28	WATER WELLS

WCR No:	WCR2001-005093	City(OSWCR):	SAN JOSE
City:	SAN JOSE	County(OSWCR):	Santa Clara
County:	Santa Clara	Decimal Lat(OSWCR):	37.3526
Decimal Latitude:	37.3526	Decim Long(OSWCR):	-121.92292
Decimal Longitude:	-121.92292		
Location:	None		
Location(OSWCR):	None		
Original Source:	California Department of Water Resources - OSWCR(Well Numbers); California Department of Water		

Resources - Well Completion Reports

Map Key	Direction	Distance (mi)	Distance (ft)	Elevation (ft)	DB
69	ENE	0.89	4,714.71	58.28	WATER WELLS

WCR No:	WCR2010-007228	City(OSWCR):	SAN JOSE
City:	SAN JOSE	County(OSWCR):	Santa Clara
County:	Santa Clara	Decimal Lat(OSWCR):	37.3526
Decimal Latitude:	37.3526	Decim Long(OSWCR):	-121.92292
Decimal Longitude:	-121.92292		
Location:	1401 AIRPORT BLVD		
Location(OSWCR):	1401 AIRPORT BLVD		
Original Source:	California Department of Water Resources - OSWCR(Well Numbers); California Department of Water Resources - Well Completion Reports		

Map Key	Direction	Distance (mi)	Distance (ft)	Elevation (ft)	DB
69	ENE	0.89	4,714.71	58.28	WATER WELLS

WCR No:	WCR1987-005369	City(OSWCR):	SAN JOSE
City:	SAN JOSE	County(OSWCR):	Santa Clara
County:	Santa Clara	Decimal Lat(OSWCR):	37.3526
Decimal Latitude:	37.3526	Decim Long(OSWCR):	-121.92292
Decimal Longitude:	-121.92292		
Location:	None		
Location(OSWCR):	None		
Original Source:	California Department of Water Resources - OSWCR(Well Numbers); California Department of Water Resources - Well Completion Reports		

Map Key	Direction	Distance (mi)	Distance (ft)	Elevation (ft)	DB
69	ENE	0.89	4,714.71	58.28	WATER WELLS

WCR No:	WCR2006-003621	City(OSWCR):	SAN JOSE
City:	SAN JOSE	County(OSWCR):	Santa Clara
County:	Santa Clara	Decimal Lat(OSWCR):	37.3526
Decimal Latitude:	37.3526	Decim Long(OSWCR):	-121.92292
Decimal Longitude:	-121.92292		
Location:	1250 AVIATION AVE		
Location(OSWCR):	1250 AVIATION AVE		
Original Source:	California Department of Water Resources - OSWCR(Well Numbers); California Department of Water Resources - Well Completion Reports		

Map Key	Direction	Distance (mi)	Distance (ft)	Elevation (ft)	DB
69	ENE	0.89	4,714.71	58.28	WATER WELLS

WCR No:	WCR1988-005073	City(OSWCR):	SAN JOSE
City:	SAN JOSE	County(OSWCR):	Santa Clara

County:	Santa Clara	Decimal Lat(OSWCR):	37.3526
Decimal Latitude:	37.3526	Decim Long(OSWCR):	-121.92292
Decimal Longitude:	-121.92292		
Location:	None		
Location(OSWCR):	None		
Original Source:	California Department of Water Resources - OSWCR(Well Numbers); California Department of Water Resources - Well Completion Reports		

Map Key	Direction	Distance (mi)	Distance (ft)	Elevation (ft)	DB
69	ENE	0.89	4,714.71	58.28	WATER WELLS

WCR No:	WCR2006-006987	City(OSWCR):	SAN JOSE
City:	SAN JOSE	County(OSWCR):	Santa Clara
County:	Santa Clara	Decimal Lat(OSWCR):	37.3526
Decimal Latitude:	37.3526	Decim Long(OSWCR):	-121.92292
Decimal Longitude:	-121.92292		
Location:	1125 COLEMAN AVE		
Location(OSWCR):	1125 COLEMAN AVE		
Original Source:	California Department of Water Resources - OSWCR(Well Numbers); California Department of Water Resources - Well Completion Reports		

Map Key	Direction	Distance (mi)	Distance (ft)	Elevation (ft)	DB
69	ENE	0.89	4,714.71	58.28	WATER WELLS

WCR No:	WCR2001-007292	City(OSWCR):	SAN JOSE
City:	SAN JOSE	County(OSWCR):	Santa Clara
County:	Santa Clara	Decimal Lat(OSWCR):	37.3526
Decimal Latitude:	37.3526	Decim Long(OSWCR):	-121.92292
Decimal Longitude:	-121.92292		
Location:	None		
Location(OSWCR):	None		
Original Source:	California Department of Water Resources - OSWCR(Well Numbers); California Department of Water Resources - Well Completion Reports		

Map Key	Direction	Distance (mi)	Distance (ft)	Elevation (ft)	DB
69	ENE	0.89	4,714.71	58.28	WATER WELLS

WCR No:	WCR1987-005367	City(OSWCR):	SAN JOSE
City:	SAN JOSE	County(OSWCR):	Santa Clara
County:	Santa Clara	Decimal Lat(OSWCR):	37.3526
Decimal Latitude:	37.3526	Decim Long(OSWCR):	-121.92292
Decimal Longitude:	-121.92292		
Location:	None		
Location(OSWCR):	None		
Original Source:	California Department of Water Resources - OSWCR(Well Numbers); California Department of Water Resources - Well Completion Reports		

Wells and Additional Sources Detail Report

Map Key	Direction	Distance (mi)	Distance (ft)	Elevation (ft)	DB
69	ENE	0.89	4,714.71	58.28	WATER WELLS

WCR No:	WCR1988-007835	City(OSWCR):	SAN JOSE
City:	SAN JOSE	County(OSWCR):	Santa Clara
County:	Santa Clara	Decimal Lat(OSWCR):	37.3526
Decimal Latitude:	37.3526	Decim Long(OSWCR):	-121.92292
Decimal Longitude:	-121.92292		
Location:	None		
Location(OSWCR):	None		
Original Source:	California Department of Water Resources - OSWCR(Well Numbers); California Department of Water Resources - Well Completion Reports		

Map Key	Direction	Distance (mi)	Distance (ft)	Elevation (ft)	DB
69	ENE	0.89	4,714.71	58.28	WATER WELLS

WCR No:	WCR1988-007836	City(OSWCR):	SAN JOSE
City:	SAN JOSE	County(OSWCR):	Santa Clara
County:	Santa Clara	Decimal Lat(OSWCR):	37.3526
Decimal Latitude:	37.3526	Decim Long(OSWCR):	-121.92292
Decimal Longitude:	-121.92292		
Location:	None		
Location(OSWCR):	None		
Original Source:	California Department of Water Resources - OSWCR(Well Numbers); California Department of Water Resources - Well Completion Reports		

Map Key	Direction	Distance (mi)	Distance (ft)	Elevation (ft)	DB
69	ENE	0.89	4,714.71	58.28	WATER WELLS

WCR No:	WCR2001-005968	City(OSWCR):	SAN JOSE
City:	SAN JOSE	County(OSWCR):	Santa Clara
County:	Santa Clara	Decimal Lat(OSWCR):	37.3526
Decimal Latitude:	37.3526	Decim Long(OSWCR):	-121.92292
Decimal Longitude:	-121.92292		
Location:	None		
Location(OSWCR):	None		
Original Source:	California Department of Water Resources - OSWCR(Well Numbers); California Department of Water Resources - Well Completion Reports		

Map Key	Direction	Distance (mi)	Distance (ft)	Elevation (ft)	DB
69	ENE	0.89	4,714.71	58.28	WATER WELLS

WCR No:	WCR2000-005000	City(OSWCR):	SAN JOSE
City:	SAN JOSE	County(OSWCR):	Santa Clara
County:	Santa Clara	Decimal Lat(OSWCR):	37.3526
Decimal Latitude:	37.3526	Decim Long(OSWCR):	-121.92292

Decimal Longitude: -121.92292
Location: None
Location(OSWCR): None
Original Source: California Department of Water Resources - OSWCR(Well Numbers); California Department of Water Resources - Well Completion Reports

Map Key	Direction	Distance (mi)	Distance (ft)	Elevation (ft)	DB
69	ENE	0.89	4,714.71	58.28	WATER WELLS

WCR No: WCR0186075
City: None
County: Santa Clara
Decimal Latitude: 37.3526
Decimal Longitude: -121.92292
Location: None
Location(OSWCR): None
City(OSWCR): None
County(OSWCR): Santa Clara
Decimal Lat(OSWCR): 37.3526
Decim Long(OSWCR): -121.92292
Original Source: California Department of Water Resources - OSWCR(Well Numbers); California Department of Water Resources - Well Completion Reports

Map Key	Direction	Distance (mi)	Distance (ft)	Elevation (ft)	DB
69	ENE	0.89	4,714.71	58.28	WATER WELLS

WCR No: WCR2001-004902
City: SAN JOSE
County: Santa Clara
Decimal Latitude: 37.3526
Decimal Longitude: -121.92292
Location: None
Location(OSWCR): None
City(OSWCR): SAN JOSE
County(OSWCR): Santa Clara
Decimal Lat(OSWCR): 37.3526
Decim Long(OSWCR): -121.92292
Original Source: California Department of Water Resources - OSWCR(Well Numbers); California Department of Water Resources - Well Completion Reports

Map Key	Direction	Distance (mi)	Distance (ft)	Elevation (ft)	DB
69	ENE	0.89	4,714.71	58.28	WATER WELLS

WCR No: WCR0102728
City: None
County: Santa Clara
Decimal Latitude: 37.3526
Decimal Longitude: -121.92292
Location: None
Location(OSWCR): None
City(OSWCR): None
County(OSWCR): Santa Clara
Decimal Lat(OSWCR): 37.3526
Decim Long(OSWCR): -121.92292
Original Source: California Department of Water Resources - OSWCR(Well Numbers); California Department of Water Resources - Well Completion Reports

Map Key	Direction	Distance (mi)	Distance (ft)	Elevation (ft)	DB
69	ENE	0.89	4,714.71	58.28	WATER WELLS

WCR No:	WCR2000-005562	City(OSWCR):	SAN JOSE
City:	SAN JOSE	County(OSWCR):	Santa Clara
County:	Santa Clara	Decimal Lat(OSWCR):	37.3526
Decimal Latitude:	37.3526	Decim Long(OSWCR):	-121.92292
Decimal Longitude:	-121.92292		
Location:	None		
Location(OSWCR):	None		
Original Source:	California Department of Water Resources - OSWCR(Well Numbers); California Department of Water Resources - Well Completion Reports		

Map Key	Direction	Distance (mi)	Distance (ft)	Elevation (ft)	DB
69	ENE	0.89	4,714.71	58.28	WATER WELLS

WCR No:	WCR0199777	City(OSWCR):	None
City:	None	County(OSWCR):	Santa Clara
County:	Santa Clara	Decimal Lat(OSWCR):	37.3526
Decimal Latitude:	37.3526	Decim Long(OSWCR):	-121.92292
Decimal Longitude:	-121.92292		
Location:	None		
Location(OSWCR):	None		
Original Source:	California Department of Water Resources - OSWCR(Well Numbers); California Department of Water Resources - Well Completion Reports		

Map Key	Direction	Distance (mi)	Distance (ft)	Elevation (ft)	DB
69	ENE	0.89	4,714.71	58.28	WATER WELLS

WCR No:	WCR1999-002742	City(OSWCR):	SAN JOSE
City:	SAN JOSE	County(OSWCR):	Santa Clara
County:	Santa Clara	Decimal Lat(OSWCR):	37.3526
Decimal Latitude:	37.3526	Decim Long(OSWCR):	-121.92292
Decimal Longitude:	-121.92292		
Location:	None		
Location(OSWCR):	None		
Original Source:	California Department of Water Resources - OSWCR(Well Numbers); California Department of Water Resources - Well Completion Reports		

Map Key	Direction	Distance (mi)	Distance (ft)	Elevation (ft)	DB
69	ENE	0.89	4,714.71	58.28	WATER WELLS

WCR No:	WCR0187033	City(OSWCR):	None
City:	None	County(OSWCR):	Santa Clara
County:	Santa Clara	Decimal Lat(OSWCR):	37.3526
Decimal Latitude:	37.3526	Decim Long(OSWCR):	-121.92292
Decimal Longitude:	-121.92292		
Location:	None		

Location(OSWCR): None
Original Source: California Department of Water Resources - OSWCR(Well Numbers); California Department of Water Resources - Well Completion Reports

Map Key	Direction	Distance (mi)	Distance (ft)	Elevation (ft)	DB
69	ENE	0.89	4,714.71	58.28	WATER WELLS

WCR No: WCR0006595
City: None
County: Santa Clara
Decimal Latitude: 37.3526
Decimal Longitude: -121.92292
Location: None
Location(OSWCR): None
City(OSWCR): None
County(OSWCR): Santa Clara
Decimal Lat(OSWCR): 37.3526
Decim Long(OSWCR): -121.92292
Original Source: California Department of Water Resources - OSWCR(Well Numbers); California Department of Water Resources - Well Completion Reports

Map Key	Direction	Distance (mi)	Distance (ft)	Elevation (ft)	DB
69	ENE	0.89	4,714.71	58.28	WATER WELLS

WCR No: WCR2006-006847
City: SAN JOSE
County: Santa Clara
Decimal Latitude: 37.3526
Decimal Longitude: -121.92292
Location: 1125 COLEMAN AVE
Location(OSWCR): 1125 COLEMAN AVE
City(OSWCR): SAN JOSE
County(OSWCR): Santa Clara
Decimal Lat(OSWCR): 37.3526
Decim Long(OSWCR): -121.92292
Original Source: California Department of Water Resources - OSWCR(Well Numbers); California Department of Water Resources - Well Completion Reports

Map Key	Direction	Distance (mi)	Distance (ft)	Elevation (ft)	DB
69	ENE	0.89	4,714.71	58.28	WATER WELLS

WCR No: WCR1986-004555
City: SAN JOSE
County: Santa Clara
Decimal Latitude: 37.3526
Decimal Longitude: -121.92292
Location: None
Location(OSWCR): None
City(OSWCR): SAN JOSE
County(OSWCR): Santa Clara
Decimal Lat(OSWCR): 37.3526
Decim Long(OSWCR): -121.92292
Original Source: California Department of Water Resources - OSWCR(Well Numbers); California Department of Water Resources - Well Completion Reports

Map Key	Direction	Distance (mi)	Distance (ft)	Elevation (ft)	DB
69	ENE	0.89	4,714.71	58.28	WATER WELLS

Wells and Additional Sources Detail Report

WCR No:	WCR0006499	City(OSWCR):	None
City:	None	County(OSWCR):	Santa Clara
County:	Santa Clara	Decimal Lat(OSWCR):	37.3526
Decimal Latitude:	37.3526	Decim Long(OSWCR):	-121.92292
Decimal Longitude:	-121.92292		
Location:	None		
Location(OSWCR):	None		
Original Source:	California Department of Water Resources - OSWCR(Well Numbers); California Department of Water Resources - Well Completion Reports		

Map Key	Direction	Distance (mi)	Distance (ft)	Elevation (ft)	DB
69	ENE	0.89	4,714.71	58.28	WATER WELLS

WCR No:	WCR0007399	City(OSWCR):	None
City:	None	County(OSWCR):	Santa Clara
County:	Santa Clara	Decimal Lat(OSWCR):	37.3526
Decimal Latitude:	37.3526	Decim Long(OSWCR):	-121.92292
Decimal Longitude:	-121.92292		
Location:	None		
Location(OSWCR):	None		
Original Source:	California Department of Water Resources - OSWCR(Well Numbers); California Department of Water Resources - Well Completion Reports		

Map Key	Direction	Distance (mi)	Distance (ft)	Elevation (ft)	DB
69	ENE	0.89	4,714.71	58.28	WATER WELLS

WCR No:	WCR1987-005370	City(OSWCR):	SAN JOSE
City:	SAN JOSE	County(OSWCR):	Santa Clara
County:	Santa Clara	Decimal Lat(OSWCR):	37.3526
Decimal Latitude:	37.3526	Decim Long(OSWCR):	-121.92292
Decimal Longitude:	-121.92292		
Location:	None		
Location(OSWCR):	None		
Original Source:	California Department of Water Resources - OSWCR(Well Numbers); California Department of Water Resources - Well Completion Reports		

Map Key	Direction	Distance (mi)	Distance (ft)	Elevation (ft)	DB
69	ENE	0.89	4,714.71	58.28	WATER WELLS

WCR No:	WCR2010-001772	City(OSWCR):	SAN JOSE
City:	SAN JOSE	County(OSWCR):	Santa Clara
County:	Santa Clara	Decimal Lat(OSWCR):	37.3526
Decimal Latitude:	37.3526	Decim Long(OSWCR):	-121.92292
Decimal Longitude:	-121.92292		
Location:	1175 CAMPBELL AVE		
Location(OSWCR):	1175 CAMPBELL AVE		
Original Source:	California Department of Water Resources - OSWCR(Well Numbers); California Department of Water		

Resources - Well Completion Reports

Map Key	Direction	Distance (mi)	Distance (ft)	Elevation (ft)	DB
69	ENE	0.89	4,714.71	58.28	WATER WELLS

WCR No:	WCR2006-006810	City(OSWCR):	SAN JOSE
City:	SAN JOSE	County(OSWCR):	Santa Clara
County:	Santa Clara	Decimal Lat(OSWCR):	37.3526
Decimal Latitude:	37.3526	Decim Long(OSWCR):	-121.92292
Decimal Longitude:	-121.92292		
Location:	1125 COLEMAN AVE		
Location(OSWCR):	1125 COLEMAN AVE		
Original Source:	California Department of Water Resources - OSWCR(Well Numbers); California Department of Water Resources - Well Completion Reports		

Map Key	Direction	Distance (mi)	Distance (ft)	Elevation (ft)	DB
69	ENE	0.89	4,714.71	58.28	WATER WELLS

WCR No:	WCR2006-005495	City(OSWCR):	SAN JOSE
City:	SAN JOSE	County(OSWCR):	Santa Clara
County:	Santa Clara	Decimal Lat(OSWCR):	37.3526
Decimal Latitude:	37.3526	Decim Long(OSWCR):	-121.92292
Decimal Longitude:	-121.92292		
Location:	1125 COLEMAN AVE		
Location(OSWCR):	1125 COLEMAN AVE		
Original Source:	California Department of Water Resources - OSWCR(Well Numbers); California Department of Water Resources - Well Completion Reports		

Map Key	Direction	Distance (mi)	Distance (ft)	Elevation (ft)	DB
69	ENE	0.89	4,714.71	58.28	WATER WELLS

WCR No:	WCR2002-006452	City(OSWCR):	SAN JOSE
City:	SAN JOSE	County(OSWCR):	Santa Clara
County:	Santa Clara	Decimal Lat(OSWCR):	37.3526
Decimal Latitude:	37.3526	Decim Long(OSWCR):	-121.92292
Decimal Longitude:	-121.92292		
Location:	None		
Location(OSWCR):	None		
Original Source:	California Department of Water Resources - OSWCR(Well Numbers); California Department of Water Resources - Well Completion Reports		

Map Key	Direction	Distance (mi)	Distance (ft)	Elevation (ft)	DB
69	ENE	0.89	4,714.71	58.28	WATER WELLS

WCR No:	WCR2001-005971	City(OSWCR):	SAN JOSE
City:	SAN JOSE	County(OSWCR):	Santa Clara

County:	Santa Clara	Decimal Lat(OSWCR):	37.3526
Decimal Latitude:	37.3526	Decim Long(OSWCR):	-121.92292
Decimal Longitude:	-121.92292		
Location:	None		
Location(OSWCR):	None		
Original Source:	California Department of Water Resources - OSWCR(Well Numbers); California Department of Water Resources - Well Completion Reports		

Map Key	Direction	Distance (mi)	Distance (ft)	Elevation (ft)	DB
69	ENE	0.89	4,714.71	58.28	WATER WELLS

WCR No:	WCR0204423	City(OSWCR):	None
City:	None	County(OSWCR):	Santa Clara
County:	Santa Clara	Decimal Lat(OSWCR):	37.3526
Decimal Latitude:	37.3526	Decim Long(OSWCR):	-121.92292
Decimal Longitude:	-121.92292		
Location:	None		
Location(OSWCR):	None		
Original Source:	California Department of Water Resources - OSWCR(Well Numbers); California Department of Water Resources - Well Completion Reports		

Map Key	Direction	Distance (mi)	Distance (ft)	Elevation (ft)	DB
69	ENE	0.89	4,714.71	58.28	WATER WELLS

WCR No:	WCR1990-010829	City(OSWCR):	SAN JOSE
City:	SAN JOSE	County(OSWCR):	Santa Clara
County:	Santa Clara	Decimal Lat(OSWCR):	37.3526
Decimal Latitude:	37.3526	Decim Long(OSWCR):	-121.92292
Decimal Longitude:	-121.92292		
Location:	None		
Location(OSWCR):	None		
Original Source:	California Department of Water Resources - OSWCR(Well Numbers); California Department of Water Resources - Well Completion Reports		

Map Key	Direction	Distance (mi)	Distance (ft)	Elevation (ft)	DB
69	ENE	0.89	4,714.71	58.28	WATER WELLS

WCR No:	WCR0326452	City(OSWCR):	None
City:	None	County(OSWCR):	Santa Clara
County:	Santa Clara	Decimal Lat(OSWCR):	37.3526
Decimal Latitude:	37.3526	Decim Long(OSWCR):	-121.92292
Decimal Longitude:	-121.92292		
Location:	None		
Location(OSWCR):	None		
Original Source:	California Department of Water Resources - OSWCR(Well Numbers); California Department of Water Resources - Well Completion Reports		

Wells and Additional Sources Detail Report

Map Key	Direction	Distance (mi)	Distance (ft)	Elevation (ft)	DB
69	ENE	0.89	4,714.71	58.28	WATER WELLS

WCR No:	WCR0298269	City(OSWCR):	None
City:	None	County(OSWCR):	Santa Clara
County:	Santa Clara	Decimal Lat(OSWCR):	37.3526
Decimal Latitude:	37.3526	Decim Long(OSWCR):	-121.92292
Decimal Longitude:	-121.92292		
Location:	None		
Location(OSWCR):	None		
Original Source:	California Department of Water Resources - OSWCR(Well Numbers); California Department of Water Resources - Well Completion Reports		

Map Key	Direction	Distance (mi)	Distance (ft)	Elevation (ft)	DB
69	ENE	0.89	4,714.71	58.28	WATER WELLS

WCR No:	WCR0143268	City(OSWCR):	None
City:	None	County(OSWCR):	Santa Clara
County:	Santa Clara	Decimal Lat(OSWCR):	37.3526
Decimal Latitude:	37.3526	Decim Long(OSWCR):	-121.92292
Decimal Longitude:	-121.92292		
Location:	None		
Location(OSWCR):	None		
Original Source:	California Department of Water Resources - OSWCR(Well Numbers); California Department of Water Resources - Well Completion Reports		

Map Key	Direction	Distance (mi)	Distance (ft)	Elevation (ft)	DB
69	ENE	0.89	4,714.71	58.28	WATER WELLS

WCR No:	WCR0102925	City(OSWCR):	None
City:	None	County(OSWCR):	Santa Clara
County:	Santa Clara	Decimal Lat(OSWCR):	37.3526
Decimal Latitude:	37.3526	Decim Long(OSWCR):	-121.92292
Decimal Longitude:	-121.92292		
Location:	None		
Location(OSWCR):	None		
Original Source:	California Department of Water Resources - OSWCR(Well Numbers); California Department of Water Resources - Well Completion Reports		

Map Key	Direction	Distance (mi)	Distance (ft)	Elevation (ft)	DB
69	ENE	0.89	4,714.71	58.28	WATER WELLS

WCR No:	WCR0215927	City(OSWCR):	None
City:	None	County(OSWCR):	Santa Clara
County:	Santa Clara	Decimal Lat(OSWCR):	37.3526
Decimal Latitude:	37.3526	Decim Long(OSWCR):	-121.92292

Decimal Longitude: -121.92292
Location: None
Location(OSWCR): None
Original Source: California Department of Water Resources - OSWCR(Well Numbers); California Department of Water Resources - Well Completion Reports

Map Key	Direction	Distance (mi)	Distance (ft)	Elevation (ft)	DB
69	ENE	0.89	4,714.71	58.28	WATER WELLS

WCR No: WCR2009-004376
City: SAN JOSE
County: Santa Clara
Decimal Latitude: 37.3526
Decimal Longitude: -121.92292
Location: 590 W HEDDING ST
Location(OSWCR): 590 W HEDDING ST
City(OSWCR): SAN JOSE
County(OSWCR): Santa Clara
Decimal Lat(OSWCR): 37.3526
Decim Long(OSWCR): -121.92292
Original Source: California Department of Water Resources - OSWCR(Well Numbers); California Department of Water Resources - Well Completion Reports

Map Key	Direction	Distance (mi)	Distance (ft)	Elevation (ft)	DB
69	ENE	0.89	4,714.71	58.28	WATER WELLS

WCR No: WCR0312360
City: None
County: Santa Clara
Decimal Latitude: 37.3526
Decimal Longitude: -121.92292
Location: None
Location(OSWCR): None
City(OSWCR): None
County(OSWCR): Santa Clara
Decimal Lat(OSWCR): 37.3526
Decim Long(OSWCR): -121.92292
Original Source: California Department of Water Resources - OSWCR(Well Numbers); California Department of Water Resources - Well Completion Reports

Map Key	Direction	Distance (mi)	Distance (ft)	Elevation (ft)	DB
69	ENE	0.89	4,714.71	58.28	WATER WELLS

WCR No: WCR1991-001719
City: SAN JOSE
County: Santa Clara
Decimal Latitude: 37.3526
Decimal Longitude: -121.92292
Location: None
Location(OSWCR): None
City(OSWCR): SAN JOSE
County(OSWCR): Santa Clara
Decimal Lat(OSWCR): 37.3526
Decim Long(OSWCR): -121.92292
Original Source: California Department of Water Resources - OSWCR(Well Numbers); California Department of Water Resources - Well Completion Reports

Map Key	Direction	Distance (mi)	Distance (ft)	Elevation (ft)	DB
69	ENE	0.89	4,714.71	58.28	WATER WELLS

WCR No:	WCR2001-006177	City(OSWCR):	SAN JOSE
City:	SAN JOSE	County(OSWCR):	Santa Clara
County:	Santa Clara	Decimal Lat(OSWCR):	37.3526
Decimal Latitude:	37.3526	Decim Long(OSWCR):	-121.92292
Decimal Longitude:	-121.92292		
Location:	None		
Location(OSWCR):	None		
Original Source:	California Department of Water Resources - OSWCR(Well Numbers); California Department of Water Resources - Well Completion Reports		

Map Key	Direction	Distance (mi)	Distance (ft)	Elevation (ft)	DB
69	ENE	0.89	4,714.71	58.28	WATER WELLS

WCR No:	WCR2006-005476	City(OSWCR):	SAN JOSE
City:	SAN JOSE	County(OSWCR):	Santa Clara
County:	Santa Clara	Decimal Lat(OSWCR):	37.3526
Decimal Latitude:	37.3526	Decim Long(OSWCR):	-121.92292
Decimal Longitude:	-121.92292		
Location:	1125 COLEMAN AVE		
Location(OSWCR):	1125 COLEMAN AVE		
Original Source:	California Department of Water Resources - OSWCR(Well Numbers); California Department of Water Resources - Well Completion Reports		

Map Key	Direction	Distance (mi)	Distance (ft)	Elevation (ft)	DB
69	ENE	0.89	4,714.71	58.28	WATER WELLS

WCR No:	WCR2006-006815	City(OSWCR):	SAN JOSE
City:	SAN JOSE	County(OSWCR):	Santa Clara
County:	Santa Clara	Decimal Lat(OSWCR):	37.3526
Decimal Latitude:	37.3526	Decim Long(OSWCR):	-121.92292
Decimal Longitude:	-121.92292		
Location:	1125 COLEMAN AVE		
Location(OSWCR):	1125 COLEMAN AVE		
Original Source:	California Department of Water Resources - OSWCR(Well Numbers); California Department of Water Resources - Well Completion Reports		

Map Key	Direction	Distance (mi)	Distance (ft)	Elevation (ft)	DB
69	ENE	0.89	4,714.71	58.28	WATER WELLS

WCR No:	WCR1988-006360	City(OSWCR):	SAN JOSE
City:	SAN JOSE	County(OSWCR):	Santa Clara
County:	Santa Clara	Decimal Lat(OSWCR):	37.3526
Decimal Latitude:	37.3526	Decim Long(OSWCR):	-121.92292
Decimal Longitude:	-121.92292		
Location:	None		

Location(OSWCR): None
Original Source: California Department of Water Resources - OSWCR(Well Numbers); California Department of Water Resources - Well Completion Reports

Map Key	Direction	Distance (mi)	Distance (ft)	Elevation (ft)	DB
69	ENE	0.89	4,714.71	58.28	WATER WELLS

WCR No: WCR2006-005952
City: SAN JOSE
County: Santa Clara
Decimal Latitude: 37.3526
Decimal Longitude: -121.92292
Location: 1125 COLEMAN AVE
Location(OSWCR): 1125 COLEMAN AVE
City(OSWCR): SAN JOSE
County(OSWCR): Santa Clara
Decimal Lat(OSWCR): 37.3526
Decim Long(OSWCR): -121.92292
Original Source: California Department of Water Resources - OSWCR(Well Numbers); California Department of Water Resources - Well Completion Reports

Map Key	Direction	Distance (mi)	Distance (ft)	Elevation (ft)	DB
69	ENE	0.89	4,714.71	58.28	WATER WELLS

WCR No: WCR1991-005435
City: SAN JOSE
County: Santa Clara
Decimal Latitude: 37.3526
Decimal Longitude: -121.92292
Location: None
Location(OSWCR): None
City(OSWCR): SAN JOSE
County(OSWCR): Santa Clara
Decimal Lat(OSWCR): 37.3526
Decim Long(OSWCR): -121.92292
Original Source: California Department of Water Resources - OSWCR(Well Numbers); California Department of Water Resources - Well Completion Reports

Map Key	Direction	Distance (mi)	Distance (ft)	Elevation (ft)	DB
69	ENE	0.89	4,714.71	58.28	WATER WELLS

WCR No: WCR2000-005540
City: SAN JOSE
County: Santa Clara
Decimal Latitude: 37.3526
Decimal Longitude: -121.92292
Location: None
Location(OSWCR): None
City(OSWCR): SAN JOSE
County(OSWCR): Santa Clara
Decimal Lat(OSWCR): 37.3526
Decim Long(OSWCR): -121.92292
Original Source: California Department of Water Resources - OSWCR(Well Numbers); California Department of Water Resources - Well Completion Reports

Map Key	Direction	Distance (mi)	Distance (ft)	Elevation (ft)	DB
69	ENE	0.89	4,714.71	58.28	WATER WELLS

Wells and Additional Sources Detail Report

WCR No:	WCR1987-005549	City(OSWCR):	SAN JOSE
City:	SAN JOSE	County(OSWCR):	Santa Clara
County:	Santa Clara	Decimal Lat(OSWCR):	37.3526
Decimal Latitude:	37.3526	Decim Long(OSWCR):	-121.92292
Decimal Longitude:	-121.92292		
Location:	None		
Location(OSWCR):	None		
Original Source:	California Department of Water Resources - OSWCR(Well Numbers); California Department of Water Resources - Well Completion Reports		

Map Key	Direction	Distance (mi)	Distance (ft)	Elevation (ft)	DB
69	ENE	0.89	4,714.71	58.28	WATER WELLS

WCR No:	WCR2006-003624	City(OSWCR):	SAN JOSE
City:	SAN JOSE	County(OSWCR):	Santa Clara
County:	Santa Clara	Decimal Lat(OSWCR):	37.3526
Decimal Latitude:	37.3526	Decim Long(OSWCR):	-121.92292
Decimal Longitude:	-121.92292		
Location:	1250 AVIATION AVE		
Location(OSWCR):	1250 AVIATION AVE		
Original Source:	California Department of Water Resources - OSWCR(Well Numbers); California Department of Water Resources - Well Completion Reports		

Map Key	Direction	Distance (mi)	Distance (ft)	Elevation (ft)	DB
69	ENE	0.89	4,714.71	58.28	WATER WELLS

WCR No:	WCR2006-007227	City(OSWCR):	SAN JOSE
City:	SAN JOSE	County(OSWCR):	Santa Clara
County:	Santa Clara	Decimal Lat(OSWCR):	37.3526
Decimal Latitude:	37.3526	Decim Long(OSWCR):	-121.92292
Decimal Longitude:	-121.92292		
Location:	1125 COLEMAN AVE		
Location(OSWCR):	1125 COLEMAN AVE		
Original Source:	California Department of Water Resources - OSWCR(Well Numbers); California Department of Water Resources - Well Completion Reports		

Map Key	Direction	Distance (mi)	Distance (ft)	Elevation (ft)	DB
69	ENE	0.89	4,714.71	58.28	WATER WELLS

WCR No:	WCR2006-007207	City(OSWCR):	SAN JOSE
City:	SAN JOSE	County(OSWCR):	Santa Clara
County:	Santa Clara	Decimal Lat(OSWCR):	37.3526
Decimal Latitude:	37.3526	Decim Long(OSWCR):	-121.92292
Decimal Longitude:	-121.92292		
Location:	1125 COLEMAN AVE		
Location(OSWCR):	1125 COLEMAN AVE		
Original Source:	California Department of Water Resources - OSWCR(Well Numbers); California Department of Water		

Resources - Well Completion Reports

Map Key	Direction	Distance (mi)	Distance (ft)	Elevation (ft)	DB
69	ENE	0.89	4,714.71	58.28	WATER WELLS

WCR No:	WCR2010-003238	City(OSWCR):	SAN JOSE
City:	SAN JOSE	County(OSWCR):	Santa Clara
County:	Santa Clara	Decimal Lat(OSWCR):	37.3526
Decimal Latitude:	37.3526	Decim Long(OSWCR):	-121.92292
Decimal Longitude:	-121.92292		
Location:	1175 CAMPBELL AVE		
Location(OSWCR):	1175 CAMPBELL AVE		
Original Source:	California Department of Water Resources - OSWCR(Well Numbers); California Department of Water Resources - Well Completion Reports		

Map Key	Direction	Distance (mi)	Distance (ft)	Elevation (ft)	DB
69	ENE	0.89	4,714.71	58.28	WATER WELLS

WCR No:	WCR2004-007106	City(OSWCR):	SAN JOSE
City:	SAN JOSE	County(OSWCR):	Santa Clara
County:	Santa Clara	Decimal Lat(OSWCR):	37.3526
Decimal Latitude:	37.3526	Decim Long(OSWCR):	-121.92292
Decimal Longitude:	-121.92292		
Location:	1250 AVIATION AVENUE (HANGER E)		
Location(OSWCR):	1250 AVIATION AVENUE (HANGER E)		
Original Source:	California Department of Water Resources - OSWCR(Well Numbers); California Department of Water Resources - Well Completion Reports		

Map Key	Direction	Distance (mi)	Distance (ft)	Elevation (ft)	DB
69	ENE	0.89	4,714.71	58.28	WATER WELLS

WCR No:	WCR2000-003252	City(OSWCR):	SAN JOSE
City:	SAN JOSE	County(OSWCR):	Santa Clara
County:	Santa Clara	Decimal Lat(OSWCR):	37.3526
Decimal Latitude:	37.3526	Decim Long(OSWCR):	-121.92292
Decimal Longitude:	-121.92292		
Location:	None		
Location(OSWCR):	None		
Original Source:	California Department of Water Resources - OSWCR(Well Numbers); California Department of Water Resources - Well Completion Reports		

Map Key	Direction	Distance (mi)	Distance (ft)	Elevation (ft)	DB
69	ENE	0.89	4,714.71	58.28	WATER WELLS

WCR No:	WCR2000-001655	City(OSWCR):	SAN JOSE
City:	SAN JOSE	County(OSWCR):	Santa Clara

County:	Santa Clara	Decimal Lat(OSWCR):	37.3526
Decimal Latitude:	37.3526	Decim Long(OSWCR):	-121.92292
Decimal Longitude:	-121.92292		
Location:	None		
Location(OSWCR):	None		
Original Source:	California Department of Water Resources - OSWCR(Well Numbers); California Department of Water Resources - Well Completion Reports		

Map Key	Direction	Distance (mi)	Distance (ft)	Elevation (ft)	DB
69	ENE	0.89	4,714.71	58.28	WATER WELLS

WCR No:	WCR1997-004695	City(OSWCR):	SAN JOSE
City:	SAN JOSE	County(OSWCR):	Santa Clara
County:	Santa Clara	Decimal Lat(OSWCR):	37.3526
Decimal Latitude:	37.3526	Decim Long(OSWCR):	-121.92292
Decimal Longitude:	-121.92292		
Location:	None		
Location(OSWCR):	None		
Original Source:	California Department of Water Resources - OSWCR(Well Numbers); California Department of Water Resources - Well Completion Reports		

Map Key	Direction	Distance (mi)	Distance (ft)	Elevation (ft)	DB
69	ENE	0.89	4,714.71	58.28	WATER WELLS

WCR No:	WCR2011-004533	City(OSWCR):	SAN JOSE
City:	SAN JOSE	County(OSWCR):	Santa Clara
County:	Santa Clara	Decimal Lat(OSWCR):	37.3526
Decimal Latitude:	37.3526	Decim Long(OSWCR):	-121.92292
Decimal Longitude:	-121.92292		
Location:	1401 AIRPORT BLVD		
Location(OSWCR):	1401 AIRPORT BLVD		
Original Source:	California Department of Water Resources - OSWCR(Well Numbers); California Department of Water Resources - Well Completion Reports		

Map Key	Direction	Distance (mi)	Distance (ft)	Elevation (ft)	DB
69	ENE	0.89	4,714.71	58.28	WATER WELLS

WCR No:	WCR1997-003224	City(OSWCR):	SAN JOSE
City:	SAN JOSE	County(OSWCR):	Santa Clara
County:	Santa Clara	Decimal Lat(OSWCR):	37.3526
Decimal Latitude:	37.3526	Decim Long(OSWCR):	-121.92292
Decimal Longitude:	-121.92292		
Location:	None		
Location(OSWCR):	None		
Original Source:	California Department of Water Resources - OSWCR(Well Numbers); California Department of Water Resources - Well Completion Reports		

Wells and Additional Sources Detail Report

Map Key	Direction	Distance (mi)	Distance (ft)	Elevation (ft)	DB
69	ENE	0.89	4,714.71	58.28	WATER WELLS

WCR No:	WCR2006-005519	City(OSWCR):	SAN JOSE
City:	SAN JOSE	County(OSWCR):	Santa Clara
County:	Santa Clara	Decimal Lat(OSWCR):	37.3526
Decimal Latitude:	37.3526	Decim Long(OSWCR):	-121.92292
Decimal Longitude:	-121.92292		
Location:	1125 COLEMAN AVE		
Location(OSWCR):	1125 COLEMAN AVE		
Original Source:	California Department of Water Resources - OSWCR(Well Numbers); California Department of Water Resources - Well Completion Reports		

Map Key	Direction	Distance (mi)	Distance (ft)	Elevation (ft)	DB
69	ENE	0.89	4,714.71	58.28	WATER WELLS

WCR No:	WCR1987-007803	City(OSWCR):	SANTA CLARA
City:	SANTA CLARA	County(OSWCR):	Santa Clara
County:	Santa Clara	Decimal Lat(OSWCR):	37.3526
Decimal Latitude:	37.3526	Decim Long(OSWCR):	-121.92292
Decimal Longitude:	-121.92292		
Location:	None		
Location(OSWCR):	None		
Original Source:	California Department of Water Resources - OSWCR(Well Numbers); California Department of Water Resources - Well Completion Reports		

Map Key	Direction	Distance (mi)	Distance (ft)	Elevation (ft)	DB
69	ENE	0.89	4,714.71	58.28	WATER WELLS

WCR No:	WCR1997-004214	City(OSWCR):	SAN JOSE
City:	SAN JOSE	County(OSWCR):	Santa Clara
County:	Santa Clara	Decimal Lat(OSWCR):	37.3526
Decimal Latitude:	37.3526	Decim Long(OSWCR):	-121.92292
Decimal Longitude:	-121.92292		
Location:	None		
Location(OSWCR):	None		
Original Source:	California Department of Water Resources - OSWCR(Well Numbers); California Department of Water Resources - Well Completion Reports		

Map Key	Direction	Distance (mi)	Distance (ft)	Elevation (ft)	DB
69	ENE	0.89	4,714.71	58.28	WATER WELLS

WCR No:	WCR1997-004268	City(OSWCR):	SAN JOSE
City:	SAN JOSE	County(OSWCR):	Santa Clara
County:	Santa Clara	Decimal Lat(OSWCR):	37.3526
Decimal Latitude:	37.3526	Decim Long(OSWCR):	-121.92292

Decimal Longitude: -121.92292
Location: None
Location(OSWCR): None
Original Source: California Department of Water Resources - OSWCR(Well Numbers); California Department of Water Resources - Well Completion Reports

Map Key	Direction	Distance (mi)	Distance (ft)	Elevation (ft)	DB
69	ENE	0.89	4,714.71	58.28	WATER WELLS

WCR No: WCR1995-002190
City: SAN JOSE
County: Santa Clara
Decimal Latitude: 37.3526
Decimal Longitude: -121.92292
Location: None
Location(OSWCR): None
City(OSWCR): SAN JOSE
County(OSWCR): Santa Clara
Decimal Lat(OSWCR): 37.3526
Decim Long(OSWCR): -121.92292
Original Source: California Department of Water Resources - OSWCR(Well Numbers); California Department of Water Resources - Well Completion Reports

Map Key	Direction	Distance (mi)	Distance (ft)	Elevation (ft)	DB
69	ENE	0.89	4,714.71	58.28	WATER WELLS

WCR No: WCR2006-005720
City: SAN JSOE
County: Santa Clara
Decimal Latitude: 37.3526
Decimal Longitude: -121.92292
Location: 1125 COLEMAN AVE
Location(OSWCR): 1125 COLEMAN AVE
City(OSWCR): SAN JSOE
County(OSWCR): Santa Clara
Decimal Lat(OSWCR): 37.3526
Decim Long(OSWCR): -121.92292
Original Source: California Department of Water Resources - OSWCR(Well Numbers); California Department of Water Resources - Well Completion Reports

Map Key	Direction	Distance (mi)	Distance (ft)	Elevation (ft)	DB
69	ENE	0.89	4,714.71	58.28	WATER WELLS

WCR No: WCR0042676
City: None
County: Santa Clara
Decimal Latitude: 37.3526
Decimal Longitude: -121.92292
Location: None
Location(OSWCR): None
City(OSWCR): None
County(OSWCR): Santa Clara
Decimal Lat(OSWCR): 37.3526
Decim Long(OSWCR): -121.92292
Original Source: California Department of Water Resources - OSWCR(Well Numbers); California Department of Water Resources - Well Completion Reports

Map Key	Direction	Distance (mi)	Distance (ft)	Elevation (ft)	DB
69	ENE	0.89	4,714.71	58.28	WATER WELLS

WCR No:	WCR2010-001773	City(OSWCR):	SAN JOSE
City:	SAN JOSE	County(OSWCR):	Santa Clara
County:	Santa Clara	Decimal Lat(OSWCR):	37.3526
Decimal Latitude:	37.3526	Decim Long(OSWCR):	-121.92292
Decimal Longitude:	-121.92292		
Location:	1175 CAMPBELL AVE		
Location(OSWCR):	1175 CAMPBELL AVE		
Original Source:	California Department of Water Resources - OSWCR(Well Numbers); California Department of Water Resources - Well Completion Reports		

Map Key	Direction	Distance (mi)	Distance (ft)	Elevation (ft)	DB
69	ENE	0.89	4,714.71	58.28	WATER WELLS

WCR No:	WCR1997-004433	City(OSWCR):	SAN JOSE
City:	SAN JOSE	County(OSWCR):	Santa Clara
County:	Santa Clara	Decimal Lat(OSWCR):	37.3526
Decimal Latitude:	37.3526	Decim Long(OSWCR):	-121.92292
Decimal Longitude:	-121.92292		
Location:	None		
Location(OSWCR):	None		
Original Source:	California Department of Water Resources - OSWCR(Well Numbers); California Department of Water Resources - Well Completion Reports		

Map Key	Direction	Distance (mi)	Distance (ft)	Elevation (ft)	DB
69	ENE	0.89	4,714.71	58.28	WATER WELLS

WCR No:	WCR1999-002457	City(OSWCR):	SAN JOSE
City:	SAN JOSE	County(OSWCR):	Santa Clara
County:	Santa Clara	Decimal Lat(OSWCR):	37.3526
Decimal Latitude:	37.3526	Decim Long(OSWCR):	-121.92292
Decimal Longitude:	-121.92292		
Location:	None		
Location(OSWCR):	None		
Original Source:	California Department of Water Resources - OSWCR(Well Numbers); California Department of Water Resources - Well Completion Reports		

Map Key	Direction	Distance (mi)	Distance (ft)	Elevation (ft)	DB
69	ENE	0.89	4,714.71	58.28	WATER WELLS

WCR No:	WCR2006-004040	City(OSWCR):	SAN JOSE
City:	SAN JOSE	County(OSWCR):	Santa Clara
County:	Santa Clara	Decimal Lat(OSWCR):	37.3526
Decimal Latitude:	37.3526	Decim Long(OSWCR):	-121.92292
Decimal Longitude:	-121.92292		
Location:	1125 COLEMAN AVE		

Location(OSWCR): 1125 COLEMAN AVE
Original Source: California Department of Water Resources - OSWCR(Well Numbers); California Department of Water Resources - Well Completion Reports

Map Key	Direction	Distance (mi)	Distance (ft)	Elevation (ft)	DB
69	ENE	0.89	4,714.71	58.28	WATER WELLS

WCR No: WCR2007-006308
City: SAN JOSE
County: Santa Clara
Decimal Latitude: 37.3526
Decimal Longitude: -121.92292
Location: 1173 CAMPBELL AVE
Location(OSWCR): 1173 CAMPBELL AVE
City(OSWCR): SAN JOSE
County(OSWCR): Santa Clara
Decimal Lat(OSWCR): 37.3526
Decim Long(OSWCR): -121.92292
Original Source: California Department of Water Resources - OSWCR(Well Numbers); California Department of Water Resources - Well Completion Reports

Map Key	Direction	Distance (mi)	Distance (ft)	Elevation (ft)	DB
69	ENE	0.89	4,714.71	58.28	WATER WELLS

WCR No: WCR0283330
City: None
County: Santa Clara
Decimal Latitude: 37.3526
Decimal Longitude: -121.92292
Location: None
Location(OSWCR): None
City(OSWCR): None
County(OSWCR): Santa Clara
Decimal Lat(OSWCR): 37.3526
Decim Long(OSWCR): -121.92292
Original Source: California Department of Water Resources - OSWCR(Well Numbers); California Department of Water Resources - Well Completion Reports

Map Key	Direction	Distance (mi)	Distance (ft)	Elevation (ft)	DB
69	ENE	0.89	4,714.71	58.28	WATER WELLS

WCR No: WCR0154199
City: None
County: Santa Clara
Decimal Latitude: 37.3526
Decimal Longitude: -121.92292
Location: None
Location(OSWCR): None
City(OSWCR): None
County(OSWCR): Santa Clara
Decimal Lat(OSWCR): 37.3526
Decim Long(OSWCR): -121.92292
Original Source: California Department of Water Resources - OSWCR(Well Numbers); California Department of Water Resources - Well Completion Reports

Map Key	Direction	Distance (mi)	Distance (ft)	Elevation (ft)	DB
69	ENE	0.89	4,714.71	58.28	WATER WELLS

Wells and Additional Sources Detail Report

WCR No:	WCR2005-000184	City(OSWCR):	SAN JOSE
City:	SAN JOSE	County(OSWCR):	Santa Clara
County:	Santa Clara	Decimal Lat(OSWCR):	37.3526
Decimal Latitude:	37.3526	Decim Long(OSWCR):	-121.92292
Decimal Longitude:	-121.92292		
Location:	1250 AVIATION AVE		
Location(OSWCR):	1250 AVIATION AVE		
Original Source:	California Department of Water Resources - OSWCR(Well Numbers); California Department of Water Resources - Well Completion Reports		

Map Key	Direction	Distance (mi)	Distance (ft)	Elevation (ft)	DB
69	ENE	0.89	4,714.71	58.28	WATER WELLS

WCR No:	WCR2002-004393	City(OSWCR):	SAN JOSE
City:	SAN JOSE	County(OSWCR):	Santa Clara
County:	Santa Clara	Decimal Lat(OSWCR):	37.3526
Decimal Latitude:	37.3526	Decim Long(OSWCR):	-121.92292
Decimal Longitude:	-121.92292		
Location:	None		
Location(OSWCR):	None		
Original Source:	California Department of Water Resources - OSWCR(Well Numbers); California Department of Water Resources - Well Completion Reports		

Map Key	Direction	Distance (mi)	Distance (ft)	Elevation (ft)	DB
69	ENE	0.89	4,714.71	58.28	WATER WELLS

WCR No:	WCR1997-003228	City(OSWCR):	SAN JOSE
City:	SAN JOSE	County(OSWCR):	Santa Clara
County:	Santa Clara	Decimal Lat(OSWCR):	37.3526
Decimal Latitude:	37.3526	Decim Long(OSWCR):	-121.92292
Decimal Longitude:	-121.92292		
Location:	None		
Location(OSWCR):	None		
Original Source:	California Department of Water Resources - OSWCR(Well Numbers); California Department of Water Resources - Well Completion Reports		

Map Key	Direction	Distance (mi)	Distance (ft)	Elevation (ft)	DB
69	ENE	0.89	4,714.71	58.28	WATER WELLS

WCR No:	WCR1997-004273	City(OSWCR):	SAN JOSE
City:	SAN JOSE	County(OSWCR):	Santa Clara
County:	Santa Clara	Decimal Lat(OSWCR):	37.3526
Decimal Latitude:	37.3526	Decim Long(OSWCR):	-121.92292
Decimal Longitude:	-121.92292		
Location:	None		
Location(OSWCR):	None		
Original Source:	California Department of Water Resources - OSWCR(Well Numbers); California Department of Water		

Resources - Well Completion Reports

Map Key	Direction	Distance (mi)	Distance (ft)	Elevation (ft)	DB
69	ENE	0.89	4,714.71	58.28	WATER WELLS

WCR No:	WCR0158730	City(OSWCR):	None
City:	None	County(OSWCR):	Santa Clara
County:	Santa Clara	Decimal Lat(OSWCR):	37.3526
Decimal Latitude:	37.3526	Decim Long(OSWCR):	-121.92292
Decimal Longitude:	-121.92292		
Location:	None		
Location(OSWCR):	None		
Original Source:	California Department of Water Resources - OSWCR(Well Numbers); California Department of Water Resources - Well Completion Reports		

Map Key	Direction	Distance (mi)	Distance (ft)	Elevation (ft)	DB
69	ENE	0.89	4,714.71	58.28	WATER WELLS

WCR No:	WCR0284096	City(OSWCR):	None
City:	None	County(OSWCR):	Santa Clara
County:	Santa Clara	Decimal Lat(OSWCR):	37.3526
Decimal Latitude:	37.3526	Decim Long(OSWCR):	-121.92292
Decimal Longitude:	-121.92292		
Location:	None		
Location(OSWCR):	None		
Original Source:	California Department of Water Resources - OSWCR(Well Numbers); California Department of Water Resources - Well Completion Reports		

Map Key	Direction	Distance (mi)	Distance (ft)	Elevation (ft)	DB
69	ENE	0.89	4,714.71	58.28	WATER WELLS

WCR No:	WCR0225407	City(OSWCR):	None
City:	None	County(OSWCR):	Santa Clara
County:	Santa Clara	Decimal Lat(OSWCR):	37.3526
Decimal Latitude:	37.3526	Decim Long(OSWCR):	-121.92292
Decimal Longitude:	-121.92292		
Location:	None		
Location(OSWCR):	None		
Original Source:	California Department of Water Resources - OSWCR(Well Numbers); California Department of Water Resources - Well Completion Reports		

Map Key	Direction	Distance (mi)	Distance (ft)	Elevation (ft)	DB
69	ENE	0.89	4,714.71	58.28	WATER WELLS

WCR No:	WCR0286786	City(OSWCR):	None
City:	None	County(OSWCR):	Santa Clara

County:	Santa Clara	Decimal Lat(OSWCR):	37.3526
Decimal Latitude:	37.3526	Decim Long(OSWCR):	-121.92292
Decimal Longitude:	-121.92292		
Location:	None		
Location(OSWCR):	None		
Original Source:	California Department of Water Resources - OSWCR(Well Numbers); California Department of Water Resources - Well Completion Reports		

Map Key	Direction	Distance (mi)	Distance (ft)	Elevation (ft)	DB
69	ENE	0.89	4,714.71	58.28	WATER WELLS

WCR No:	WCR0170924	City(OSWCR):	None
City:	None	County(OSWCR):	Santa Clara
County:	Santa Clara	Decimal Lat(OSWCR):	37.3526
Decimal Latitude:	37.3526	Decim Long(OSWCR):	-121.92292
Decimal Longitude:	-121.92292		
Location:	None		
Location(OSWCR):	None		
Original Source:	California Department of Water Resources - OSWCR(Well Numbers); California Department of Water Resources - Well Completion Reports		

Map Key	Direction	Distance (mi)	Distance (ft)	Elevation (ft)	DB
69	ENE	0.89	4,714.71	58.28	WATER WELLS

WCR No:	WCR0060021	City(OSWCR):	None
City:	None	County(OSWCR):	Santa Clara
County:	Santa Clara	Decimal Lat(OSWCR):	37.3526
Decimal Latitude:	37.3526	Decim Long(OSWCR):	-121.92292
Decimal Longitude:	-121.92292		
Location:	None		
Location(OSWCR):	None		
Original Source:	California Department of Water Resources - OSWCR(Well Numbers); California Department of Water Resources - Well Completion Reports		

Map Key	Direction	Distance (mi)	Distance (ft)	Elevation (ft)	DB
69	ENE	0.89	4,714.71	58.28	WATER WELLS

WCR No:	WCR0057258	City(OSWCR):	None
City:	None	County(OSWCR):	Santa Clara
County:	Santa Clara	Decimal Lat(OSWCR):	37.3526
Decimal Latitude:	37.3526	Decim Long(OSWCR):	-121.92292
Decimal Longitude:	-121.92292		
Location:	None		
Location(OSWCR):	None		
Original Source:	California Department of Water Resources - OSWCR(Well Numbers); California Department of Water Resources - Well Completion Reports		

Wells and Additional Sources Detail Report

Map Key	Direction	Distance (mi)	Distance (ft)	Elevation (ft)	DB
69	ENE	0.89	4,714.71	58.28	WATER WELLS

WCR No:	WCR0159556	City(OSWCR):	None
City:	None	County(OSWCR):	Santa Clara
County:	Santa Clara	Decimal Lat(OSWCR):	37.3526
Decimal Latitude:	37.3526	Decim Long(OSWCR):	-121.92292
Decimal Longitude:	-121.92292		
Location:	None		
Location(OSWCR):	None		
Original Source:	California Department of Water Resources - OSWCR(Well Numbers); California Department of Water Resources - Well Completion Reports		

Map Key	Direction	Distance (mi)	Distance (ft)	Elevation (ft)	DB
69	ENE	0.89	4,714.71	58.28	WATER WELLS

WCR No:	WCR1998-001927	City(OSWCR):	SAN JOSE
City:	SAN JOSE	County(OSWCR):	Santa Clara
County:	Santa Clara	Decimal Lat(OSWCR):	37.3526
Decimal Latitude:	37.3526	Decim Long(OSWCR):	-121.92292
Decimal Longitude:	-121.92292		
Location:	None		
Location(OSWCR):	None		
Original Source:	California Department of Water Resources - OSWCR(Well Numbers); California Department of Water Resources - Well Completion Reports		

Map Key	Direction	Distance (mi)	Distance (ft)	Elevation (ft)	DB
69	ENE	0.89	4,714.71	58.28	WATER WELLS

WCR No:	WCR1988-006135	City(OSWCR):	SAN JOSE
City:	SAN JOSE	County(OSWCR):	Santa Clara
County:	Santa Clara	Decimal Lat(OSWCR):	37.3526
Decimal Latitude:	37.3526	Decim Long(OSWCR):	-121.92292
Decimal Longitude:	-121.92292		
Location:	None		
Location(OSWCR):	None		
Original Source:	California Department of Water Resources - OSWCR(Well Numbers); California Department of Water Resources - Well Completion Reports		

Map Key	Direction	Distance (mi)	Distance (ft)	Elevation (ft)	DB
69	ENE	0.89	4,714.71	58.28	WATER WELLS

WCR No:	WCR1997-003070	City(OSWCR):	SAN JOSE
City:	SAN JOSE	County(OSWCR):	Santa Clara
County:	Santa Clara	Decimal Lat(OSWCR):	37.3526
Decimal Latitude:	37.3526	Decim Long(OSWCR):	-121.92292

Decimal Longitude: -121.92292
Location: None
Location(OSWCR): None
Original Source: California Department of Water Resources - OSWCR(Well Numbers); California Department of Water Resources - Well Completion Reports

Map Key	Direction	Distance (mi)	Distance (ft)	Elevation (ft)	DB
69	ENE	0.89	4,714.71	58.28	WATER WELLS

WCR No: WCR2009-004437
City: SAN JOSE
County: Santa Clara
Decimal Latitude: 37.3526
Decimal Longitude: -121.92292
Location: 1173 CAMPBELL AVE
Location(OSWCR): 1173 CAMPBELL AVE
City(OSWCR): SAN JOSE
County(OSWCR): Santa Clara
Decimal Lat(OSWCR): 37.3526
Decim Long(OSWCR): -121.92292
Original Source: California Department of Water Resources - OSWCR(Well Numbers); California Department of Water Resources - Well Completion Reports

Map Key	Direction	Distance (mi)	Distance (ft)	Elevation (ft)	DB
69	ENE	0.89	4,714.71	58.28	WATER WELLS

WCR No: WCR2002-006475
City: SAN JOSE
County: Santa Clara
Decimal Latitude: 37.3526
Decimal Longitude: -121.92292
Location: None
Location(OSWCR): None
City(OSWCR): SAN JOSE
County(OSWCR): Santa Clara
Decimal Lat(OSWCR): 37.3526
Decim Long(OSWCR): -121.92292
Original Source: California Department of Water Resources - OSWCR(Well Numbers); California Department of Water Resources - Well Completion Reports

Map Key	Direction	Distance (mi)	Distance (ft)	Elevation (ft)	DB
69	ENE	0.89	4,714.71	58.28	WATER WELLS

WCR No: WCR1990-003623
City: SAN JOSE
County: Santa Clara
Decimal Latitude: 37.3526
Decimal Longitude: -121.92292
Location: None
Location(OSWCR): None
City(OSWCR): SAN JOSE
County(OSWCR): Santa Clara
Decimal Lat(OSWCR): 37.3526
Decim Long(OSWCR): -121.92292
Original Source: California Department of Water Resources - OSWCR(Well Numbers); California Department of Water Resources - Well Completion Reports

Map Key	Direction	Distance (mi)	Distance (ft)	Elevation (ft)	DB
69	ENE	0.89	4,714.71	58.28	WATER WELLS

Wells and Additional Sources Detail Report

WCR No:	WCR0204663	City(OSWCR):	SAN JOSE
City:	SAN JOSE	County(OSWCR):	Santa Clara
County:	Santa Clara	Decimal Lat(OSWCR):	37.3526
Decimal Latitude:	37.3526	Decim Long(OSWCR):	-121.92292
Decimal Longitude:	-121.92292		
Location:	1180-1184 CAMPBELL AVENUE		
Location(OSWCR):	1180-1184 CAMPBELL AVENUE		
Original Source:	California Department of Water Resources - OSWCR(Well Numbers); California Department of Water Resources - Well Completion Reports		

Map Key	Direction	Distance (mi)	Distance (ft)	Elevation (ft)	DB
69	ENE	0.89	4,714.71	58.28	WATER WELLS

WCR No:	WCR1991-005434	City(OSWCR):	SAN JOSE
City:	SAN JOSE	County(OSWCR):	Santa Clara
County:	Santa Clara	Decimal Lat(OSWCR):	37.3526
Decimal Latitude:	37.3526	Decim Long(OSWCR):	-121.92292
Decimal Longitude:	-121.92292		
Location:	None		
Location(OSWCR):	None		
Original Source:	California Department of Water Resources - OSWCR(Well Numbers); California Department of Water Resources - Well Completion Reports		

Map Key	Direction	Distance (mi)	Distance (ft)	Elevation (ft)	DB
69	ENE	0.89	4,714.71	58.28	WATER WELLS

WCR No:	WCR2001-005964	City(OSWCR):	SAN JOSE
City:	SAN JOSE	County(OSWCR):	Santa Clara
County:	Santa Clara	Decimal Lat(OSWCR):	37.3526
Decimal Latitude:	37.3526	Decim Long(OSWCR):	-121.92292
Decimal Longitude:	-121.92292		
Location:	None		
Location(OSWCR):	None		
Original Source:	California Department of Water Resources - OSWCR(Well Numbers); California Department of Water Resources - Well Completion Reports		

Map Key	Direction	Distance (mi)	Distance (ft)	Elevation (ft)	DB
69	ENE	0.89	4,714.71	58.28	WATER WELLS

WCR No:	WCR1994-006471	City(OSWCR):	SAN JOSE
City:	SAN JOSE	County(OSWCR):	Santa Clara
County:	Santa Clara	Decimal Lat(OSWCR):	37.3526
Decimal Latitude:	37.3526	Decim Long(OSWCR):	-121.92292
Decimal Longitude:	-121.92292		
Location:	None		

Location(OSWCR): None
Original Source: California Department of Water Resources - OSWCR(Well Numbers); California Department of Water Resources - Well Completion Reports

Map Key	Direction	Distance (mi)	Distance (ft)	Elevation (ft)	DB
69	ENE	0.89	4,714.71	58.28	WATER WELLS

WCR No: WCR2001-006041
City: SAN JOSE
County: Santa Clara
Decimal Latitude: 37.3526
Decimal Longitude: -121.92292
Location: None
Location(OSWCR): None
City(OSWCR): SAN JOSE
County(OSWCR): Santa Clara
Decimal Lat(OSWCR): 37.3526
Decim Long(OSWCR): -121.92292
Original Source: California Department of Water Resources - OSWCR(Well Numbers); California Department of Water Resources - Well Completion Reports

Map Key	Direction	Distance (mi)	Distance (ft)	Elevation (ft)	DB
69	ENE	0.89	4,714.71	58.28	WATER WELLS

WCR No: WCR2000-003780
City: SAN JOSE
County: Santa Clara
Decimal Latitude: 37.3526
Decimal Longitude: -121.92292
Location: None
Location(OSWCR): None
City(OSWCR): SAN JOSE
County(OSWCR): Santa Clara
Decimal Lat(OSWCR): 37.3526
Decim Long(OSWCR): -121.92292
Original Source: California Department of Water Resources - OSWCR(Well Numbers); California Department of Water Resources - Well Completion Reports

Map Key	Direction	Distance (mi)	Distance (ft)	Elevation (ft)	DB
69	ENE	0.89	4,714.71	58.28	WATER WELLS

WCR No: WCR2001-002906
City: SAN JOSE
County: Santa Clara
Decimal Latitude: 37.3526
Decimal Longitude: -121.92292
Location: None
Location(OSWCR): None
City(OSWCR): SAN JOSE
County(OSWCR): Santa Clara
Decimal Lat(OSWCR): 37.3526
Decim Long(OSWCR): -121.92292
Original Source: California Department of Water Resources - OSWCR(Well Numbers); California Department of Water Resources - Well Completion Reports

Map Key	Direction	Distance (mi)	Distance (ft)	Elevation (ft)	DB
69	ENE	0.89	4,714.71	58.28	WATER WELLS

Wells and Additional Sources Detail Report

WCR No:	WCR2006-005691	City(OSWCR):	SAN JOSE
City:	SAN JOSE	County(OSWCR):	Santa Clara
County:	Santa Clara	Decimal Lat(OSWCR):	37.3526
Decimal Latitude:	37.3526	Decim Long(OSWCR):	-121.92292
Decimal Longitude:	-121.92292		
Location:	1125 COLEMAN AVE		
Location(OSWCR):	1125 COLEMAN AVE		
Original Source:	California Department of Water Resources - OSWCR(Well Numbers); California Department of Water Resources - Well Completion Reports		

Map Key	Direction	Distance (mi)	Distance (ft)	Elevation (ft)	DB
69	ENE	0.89	4,714.71	58.28	WATER WELLS

WCR No:	WCR1990-010152	City(OSWCR):	SAN JOSE
City:	SAN JOSE	County(OSWCR):	Santa Clara
County:	Santa Clara	Decimal Lat(OSWCR):	37.3526
Decimal Latitude:	37.3526	Decim Long(OSWCR):	-121.92292
Decimal Longitude:	-121.92292		
Location:	None		
Location(OSWCR):	None		
Original Source:	California Department of Water Resources - OSWCR(Well Numbers); California Department of Water Resources - Well Completion Reports		

Map Key	Direction	Distance (mi)	Distance (ft)	Elevation (ft)	DB
69	ENE	0.89	4,714.71	58.28	WATER WELLS

WCR No:	WCR2001-006095	City(OSWCR):	SAN JOSE
City:	SAN JOSE	County(OSWCR):	Santa Clara
County:	Santa Clara	Decimal Lat(OSWCR):	37.3526
Decimal Latitude:	37.3526	Decim Long(OSWCR):	-121.92292
Decimal Longitude:	-121.92292		
Location:	None		
Location(OSWCR):	None		
Original Source:	California Department of Water Resources - OSWCR(Well Numbers); California Department of Water Resources - Well Completion Reports		

Map Key	Direction	Distance (mi)	Distance (ft)	Elevation (ft)	DB
69	ENE	0.89	4,714.71	58.28	WATER WELLS

WCR No:	WCR2006-005514	City(OSWCR):	SAN JOSE
City:	SAN JOSE	County(OSWCR):	Santa Clara
County:	Santa Clara	Decimal Lat(OSWCR):	37.3526
Decimal Latitude:	37.3526	Decim Long(OSWCR):	-121.92292
Decimal Longitude:	-121.92292		
Location:	1125 COLEMAN AVE		
Location(OSWCR):	1125 COLEMAN AVE		
Original Source:	California Department of Water Resources - OSWCR(Well Numbers); California Department of Water		

Resources - Well Completion Reports

Map Key	Direction	Distance (mi)	Distance (ft)	Elevation (ft)	DB
69	ENE	0.89	4,714.71	58.28	WATER WELLS

WCR No:	WCR1989-010283	City(OSWCR):	SAN JOSE
City:	SAN JOSE	County(OSWCR):	Santa Clara
County:	Santa Clara	Decimal Lat(OSWCR):	37.3526
Decimal Latitude:	37.3526	Decim Long(OSWCR):	-121.92292
Decimal Longitude:	-121.92292		
Location:	None		
Location(OSWCR):	None		
Original Source:	California Department of Water Resources - OSWCR(Well Numbers); California Department of Water Resources - Well Completion Reports		

Map Key	Direction	Distance (mi)	Distance (ft)	Elevation (ft)	DB
69	ENE	0.89	4,714.71	58.28	WATER WELLS

WCR No:	WCR2003-008325	City(OSWCR):	SAN JOSE
City:	SAN JOSE	County(OSWCR):	Santa Clara
County:	Santa Clara	Decimal Lat(OSWCR):	37.3526
Decimal Latitude:	37.3526	Decim Long(OSWCR):	-121.92292
Decimal Longitude:	-121.92292		
Location:	1181 CAMPBELL AVE		
Location(OSWCR):	1181 CAMPBELL AVE		
Original Source:	California Department of Water Resources - OSWCR(Well Numbers); California Department of Water Resources - Well Completion Reports		

Map Key	Direction	Distance (mi)	Distance (ft)	Elevation (ft)	DB
69	ENE	0.89	4,714.71	58.28	WATER WELLS

WCR No:	WCR1997-004271	City(OSWCR):	SAN JOSE
City:	SAN JOSE	County(OSWCR):	Santa Clara
County:	Santa Clara	Decimal Lat(OSWCR):	37.3526
Decimal Latitude:	37.3526	Decim Long(OSWCR):	-121.92292
Decimal Longitude:	-121.92292		
Location:	None		
Location(OSWCR):	None		
Original Source:	California Department of Water Resources - OSWCR(Well Numbers); California Department of Water Resources - Well Completion Reports		

Map Key	Direction	Distance (mi)	Distance (ft)	Elevation (ft)	DB
69	ENE	0.89	4,714.71	58.28	WATER WELLS

WCR No:	WCR0056962	City(OSWCR):	None
City:	None	County(OSWCR):	Santa Clara

County:	Santa Clara	Decimal Lat(OSWCR):	37.3526
Decimal Latitude:	37.3526	Decim Long(OSWCR):	-121.92292
Decimal Longitude:	-121.92292		
Location:	None		
Location(OSWCR):	None		
Original Source:	California Department of Water Resources - OSWCR(Well Numbers); California Department of Water Resources - Well Completion Reports		

Map Key	Direction	Distance (mi)	Distance (ft)	Elevation (ft)	DB
69	ENE	0.89	4,714.71	58.28	WATER WELLS

WCR No:	WCR2004-006560	City(OSWCR):	SANTA CLARA
City:	SANTA CLARA	County(OSWCR):	Santa Clara
County:	Santa Clara	Decimal Lat(OSWCR):	37.3526
Decimal Latitude:	37.3526	Decim Long(OSWCR):	-121.92292
Decimal Longitude:	-121.92292		
Location:	435 EL CAMINO REAL		
Location(OSWCR):	435 EL CAMINO REAL		
Original Source:	California Department of Water Resources - OSWCR(Well Numbers); California Department of Water Resources - Well Completion Reports		

Map Key	Direction	Distance (mi)	Distance (ft)	Elevation (ft)	DB
69	ENE	0.89	4,714.71	58.28	WATER WELLS

WCR No:	WCR1999-003232	City(OSWCR):	SAN JOSE
City:	SAN JOSE	County(OSWCR):	Santa Clara
County:	Santa Clara	Decimal Lat(OSWCR):	37.3526
Decimal Latitude:	37.3526	Decim Long(OSWCR):	-121.92292
Decimal Longitude:	-121.92292		
Location:	None		
Location(OSWCR):	None		
Original Source:	California Department of Water Resources - OSWCR(Well Numbers); California Department of Water Resources - Well Completion Reports		

Map Key	Direction	Distance (mi)	Distance (ft)	Elevation (ft)	DB
69	ENE	0.89	4,714.71	58.28	WATER WELLS

WCR No:	WCR2005-001953	City(OSWCR):	SAN JOSE
City:	SAN JOSE	County(OSWCR):	Santa Clara
County:	Santa Clara	Decimal Lat(OSWCR):	37.3526
Decimal Latitude:	37.3526	Decim Long(OSWCR):	-121.92292
Decimal Longitude:	-121.92292		
Location:	1180,1184 CAMPBELL AVE		
Location(OSWCR):	1180,1184 CAMPBELL AVE		
Original Source:	California Department of Water Resources - OSWCR(Well Numbers); California Department of Water Resources - Well Completion Reports		

Wells and Additional Sources Detail Report

Map Key	Direction	Distance (mi)	Distance (ft)	Elevation (ft)	DB
69	ENE	0.89	4,714.71	58.28	WATER WELLS

WCR No:	WCR2001-004903	City(OSWCR):	SAN JOSE
City:	SAN JOSE	County(OSWCR):	Santa Clara
County:	Santa Clara	Decimal Lat(OSWCR):	37.3526
Decimal Latitude:	37.3526	Decim Long(OSWCR):	-121.92292
Decimal Longitude:	-121.92292		
Location:	None		
Location(OSWCR):	None		
Original Source:	California Department of Water Resources - OSWCR(Well Numbers); California Department of Water Resources - Well Completion Reports		

Map Key	Direction	Distance (mi)	Distance (ft)	Elevation (ft)	DB
69	ENE	0.89	4,714.71	58.28	WATER WELLS

WCR No:	WCR2005-001964	City(OSWCR):	SAN JOSE
City:	SAN JOSE	County(OSWCR):	Santa Clara
County:	Santa Clara	Decimal Lat(OSWCR):	37.3526
Decimal Latitude:	37.3526	Decim Long(OSWCR):	-121.92292
Decimal Longitude:	-121.92292		
Location:	1180,1182,1184, CAMPBELL AVE		
Location(OSWCR):	1180,1182,1184, CAMPBELL AVE		
Original Source:	California Department of Water Resources - OSWCR(Well Numbers); California Department of Water Resources - Well Completion Reports		

Map Key	Direction	Distance (mi)	Distance (ft)	Elevation (ft)	DB
69	ENE	0.89	4,714.71	58.28	WATER WELLS

WCR No:	WCR1993-006490	City(OSWCR):	SANTA CLARA
City:	SANTA CLARA	County(OSWCR):	Santa Clara
County:	Santa Clara	Decimal Lat(OSWCR):	37.3526
Decimal Latitude:	37.3526	Decim Long(OSWCR):	-121.92292
Decimal Longitude:	-121.92292		
Location:	None		
Location(OSWCR):	None		
Original Source:	California Department of Water Resources - OSWCR(Well Numbers); California Department of Water Resources - Well Completion Reports		

Map Key	Direction	Distance (mi)	Distance (ft)	Elevation (ft)	DB
69	ENE	0.89	4,714.71	58.28	WATER WELLS

WCR No:	WCR2001-005097	City(OSWCR):	SAN JOSE
City:	SAN JOSE	County(OSWCR):	Santa Clara
County:	Santa Clara	Decimal Lat(OSWCR):	37.3526
Decimal Latitude:	37.3526	Decim Long(OSWCR):	-121.92292

Decimal Longitude: -121.92292
Location: None
Location(OSWCR): None
Original Source: California Department of Water Resources - OSWCR(Well Numbers); California Department of Water Resources - Well Completion Reports

Map Key	Direction	Distance (mi)	Distance (ft)	Elevation (ft)	DB
69	ENE	0.89	4,714.71	58.28	WATER WELLS

WCR No: WCR2013-003210
City: SAN JOSE
County: Santa Clara
Decimal Latitude: 37.3526
Decimal Longitude: -121.92292
Location: 1125 COLEMAN AVE
Location(OSWCR): 1125 COLEMAN AVE
City(OSWCR): SAN JOSE
County(OSWCR): Santa Clara
Decimal Lat(OSWCR): 37.3526
Decim Long(OSWCR): -121.92292
Original Source: California Department of Water Resources - OSWCR(Well Numbers); California Department of Water Resources - Well Completion Reports

Map Key	Direction	Distance (mi)	Distance (ft)	Elevation (ft)	DB
69	ENE	0.89	4,714.71	58.28	WATER WELLS

WCR No: WCR2008-004721
City: SAN JOSE
County: Santa Clara
Decimal Latitude: 37.3526
Decimal Longitude: -121.92292
Location: 1173 CAMPBELL AVE
Location(OSWCR): 1173 CAMPBELL AVE
City(OSWCR): SAN JOSE
County(OSWCR): Santa Clara
Decimal Lat(OSWCR): 37.3526
Decim Long(OSWCR): -121.92292
Original Source: California Department of Water Resources - OSWCR(Well Numbers); California Department of Water Resources - Well Completion Reports

Map Key	Direction	Distance (mi)	Distance (ft)	Elevation (ft)	DB
69	ENE	0.89	4,714.71	58.28	WATER WELLS

WCR No: WCR2010-001783
City: SAN JOSE
County: Santa Clara
Decimal Latitude: 37.3526
Decimal Longitude: -121.92292
Location: 1175 CAMPBELL AVE
Location(OSWCR): 1175 CAMPBELL AVE
City(OSWCR): SAN JOSE
County(OSWCR): Santa Clara
Decimal Lat(OSWCR): 37.3526
Decim Long(OSWCR): -121.92292
Original Source: California Department of Water Resources - OSWCR(Well Numbers); California Department of Water Resources - Well Completion Reports

Map Key	Direction	Distance (mi)	Distance (ft)	Elevation (ft)	DB
69	ENE	0.89	4,714.71	58.28	WATER WELLS

WCR No:	WCR2006-007003	City(OSWCR):	SAN JOSE
City:	SAN JOSE	County(OSWCR):	Santa Clara
County:	Santa Clara	Decimal Lat(OSWCR):	37.3526
Decimal Latitude:	37.3526	Decim Long(OSWCR):	-121.92292
Decimal Longitude:	-121.92292		
Location:	1125 COLEMAN AVE		
Location(OSWCR):	1125 COLEMAN AVE		
Original Source:	California Department of Water Resources - OSWCR(Well Numbers); California Department of Water Resources - Well Completion Reports		

Map Key	Direction	Distance (mi)	Distance (ft)	Elevation (ft)	DB
69	ENE	0.89	4,714.71	58.28	WATER WELLS

WCR No:	WCR2006-005029	City(OSWCR):	SAN JOSE
City:	SAN JOSE	County(OSWCR):	Santa Clara
County:	Santa Clara	Decimal Lat(OSWCR):	37.3526
Decimal Latitude:	37.3526	Decim Long(OSWCR):	-121.92292
Decimal Longitude:	-121.92292		
Location:	1125 COLEMAN AVE		
Location(OSWCR):	1125 COLEMAN AVE		
Original Source:	California Department of Water Resources - OSWCR(Well Numbers); California Department of Water Resources - Well Completion Reports		

Map Key	Direction	Distance (mi)	Distance (ft)	Elevation (ft)	DB
70	NNW	0.91	4,827.36	55.62	WATER WELLS

WCR No:	WCR0012447	City(OSWCR):	SANTA CLARA
City:	SANTA CLARA	County(OSWCR):	Santa Clara
County:	Santa Clara	Decimal Lat(OSWCR):	37.35930871
Decimal Latitude:	37.35930871	Decim Long(OSWCR):	-121.94234965
Decimal Longitude:	-121.94234965		
Location:	1850 DE LA CRUZ		
Location(OSWCR):	1850 DE LA CRUZ		
Original Source:	California Department of Water Resources - OSWCR(Well Numbers); California Department of Water Resources - Well Completion Reports		

Map Key	Direction	Distance (mi)	Distance (ft)	Elevation (ft)	DB
71	NNW	0.93	4,935.01	55.28	WATER WELLS

WCR No:	WCR2012-001860	City(OSWCR):	SANTA CLARA
City:	SANTA CLARA	County(OSWCR):	Santa Clara
County:	Santa Clara	Decimal Lat(OSWCR):	37.3594444
Decimal Latitude:	37.3594444	Decim Long(OSWCR):	-121.9430556
Decimal Longitude:	-121.9430556		
Location:	555 REED ST.		

Location(OSWCR): 555 REED ST.
Original Source: California Department of Water Resources - OSWCR(Well Numbers); California Department of Water Resources - Well Completion Reports

Map Key	Direction	Distance (mi)	Distance (ft)	Elevation (ft)	DB
72	E	0.94	4,949.79	71.92	WATER WELLS

WCR No: WCR2013-002336
City: SAN JOSE
County: Santa Clara
Decimal Latitude: 37.3447222
Decimal Longitude: -121.92
Location: 855 MCKENDRIE ST
Location(OSWCR): 855 MCKENDRIE ST
City(OSWCR): SAN JOSE
County(OSWCR): Santa Clara
Decimal Lat(OSWCR): 37.3447222
Decim Long(OSWCR): -121.92
Original Source: California Department of Water Resources - OSWCR(Well Numbers); California Department of Water Resources - Well Completion Reports

Map Key	Direction	Distance (mi)	Distance (ft)	Elevation (ft)	DB
73	NNW	0.94	4,982.45	56.46	WATER WELLS

WCR No: WCR0010377
City: SANTA CLARA
County: Santa Clara
Decimal Latitude: 37.35879942
Decimal Longitude: -121.94544071
Location: 720 REED STREET
Location(OSWCR): 720 REED STREET
City(OSWCR): SANTA CLARA
County(OSWCR): Santa Clara
Decimal Lat(OSWCR): 37.35879942
Decim Long(OSWCR): -121.94544071
Original Source: California Department of Water Resources - OSWCR(Well Numbers); California Department of Water Resources - Well Completion Reports

Map Key	Direction	Distance (mi)	Distance (ft)	Elevation (ft)	DB
74	SE	0.95	5,000.89	86.76	WATER WELLS

WCR No: WCR0141366
City: None
County: Santa Clara
Decimal Latitude: 37.33812
Decimal Longitude: -121.92293
Location: None
Location(OSWCR): None
City(OSWCR): None
County(OSWCR): Santa Clara
Decimal Lat(OSWCR): 37.33812
Decim Long(OSWCR): -121.92293
Original Source: California Department of Water Resources - OSWCR(Well Numbers); California Department of Water Resources - Well Completion Reports

Map Key	Direction	Distance (mi)	Distance (ft)	Elevation (ft)	DB
74	SE	0.95	5,000.89	86.76	WATER WELLS

Wells and Additional Sources Detail Report

WCR No:	WCR1989-011060	City(OSWCR):	SAN JOSE
City:	SAN JOSE	County(OSWCR):	Santa Clara
County:	Santa Clara	Decimal Lat(OSWCR):	37.33812
Decimal Latitude:	37.33812	Decim Long(OSWCR):	-121.92293
Decimal Longitude:	-121.92293		
Location:	None		
Location(OSWCR):	None		
Original Source:	California Department of Water Resources - OSWCR(Well Numbers); California Department of Water Resources - Well Completion Reports		

Map Key	Direction	Distance (mi)	Distance (ft)	Elevation (ft)	DB
74	SE	0.95	5,000.89	86.76	WATER WELLS

WCR No:	WCR0159309	City(OSWCR):	None
City:	None	County(OSWCR):	Santa Clara
County:	Santa Clara	Decimal Lat(OSWCR):	37.33812
Decimal Latitude:	37.33812	Decim Long(OSWCR):	-121.92293
Decimal Longitude:	-121.92293		
Location:	None		
Location(OSWCR):	None		
Original Source:	California Department of Water Resources - OSWCR(Well Numbers); California Department of Water Resources - Well Completion Reports		

Map Key	Direction	Distance (mi)	Distance (ft)	Elevation (ft)	DB
74	SE	0.95	5,000.89	86.76	WATER WELLS

WCR No:	WCR2007-003155	City(OSWCR):	SAN JOSE
City:	SAN JOSE	County(OSWCR):	Santa Clara
County:	Santa Clara	Decimal Lat(OSWCR):	37.33812
Decimal Latitude:	37.33812	Decim Long(OSWCR):	-121.92293
Decimal Longitude:	-121.92293		
Location:	901 EMERY ST.		
Location(OSWCR):	901 EMERY ST.		
Original Source:	California Department of Water Resources - OSWCR(Well Numbers); California Department of Water Resources - Well Completion Reports		

Map Key	Direction	Distance (mi)	Distance (ft)	Elevation (ft)	DB
74	SE	0.95	5,000.89	86.76	WATER WELLS

WCR No:	WCR0020281	City(OSWCR):	None
City:	None	County(OSWCR):	Santa Clara
County:	Santa Clara	Decimal Lat(OSWCR):	37.33812
Decimal Latitude:	37.33812	Decim Long(OSWCR):	-121.92293
Decimal Longitude:	-121.92293		
Location:	None		
Location(OSWCR):	None		
Original Source:	California Department of Water Resources - OSWCR(Well Numbers); California Department of Water		

Resources - Well Completion Reports

Map Key	Direction	Distance (mi)	Distance (ft)	Elevation (ft)	DB
74	SE	0.95	5,000.89	86.76	WATER WELLS

WCR No:	WCR2001-007308	City(OSWCR):	SAN JOSE
City:	SAN JOSE	County(OSWCR):	Santa Clara
County:	Santa Clara	Decimal Lat(OSWCR):	37.33812
Decimal Latitude:	37.33812	Decim Long(OSWCR):	-121.92293
Decimal Longitude:	-121.92293		
Location:	None		
Location(OSWCR):	None		
Original Source:	California Department of Water Resources - OSWCR(Well Numbers); California Department of Water Resources - Well Completion Reports		

Map Key	Direction	Distance (mi)	Distance (ft)	Elevation (ft)	DB
74	SE	0.95	5,000.89	86.76	WATER WELLS

WCR No:	WCR0060700	City(OSWCR):	None
City:	None	County(OSWCR):	Santa Clara
County:	Santa Clara	Decimal Lat(OSWCR):	37.33812
Decimal Latitude:	37.33812	Decim Long(OSWCR):	-121.92293
Decimal Longitude:	-121.92293		
Location:	None		
Location(OSWCR):	None		
Original Source:	California Department of Water Resources - OSWCR(Well Numbers); California Department of Water Resources - Well Completion Reports		

Map Key	Direction	Distance (mi)	Distance (ft)	Elevation (ft)	DB
74	SE	0.95	5,000.89	86.76	WATER WELLS

WCR No:	WCR2004-002787	City(OSWCR):	SAN JOSE
City:	SAN JOSE	County(OSWCR):	Santa Clara
County:	Santa Clara	Decimal Lat(OSWCR):	37.33812
Decimal Latitude:	37.33812	Decim Long(OSWCR):	-121.92293
Decimal Longitude:	-121.92293		
Location:	2106 THE ALAMEDA		
Location(OSWCR):	2106 THE ALAMEDA		
Original Source:	California Department of Water Resources - OSWCR(Well Numbers); California Department of Water Resources - Well Completion Reports		

Map Key	Direction	Distance (mi)	Distance (ft)	Elevation (ft)	DB
74	SE	0.95	5,000.89	86.76	WATER WELLS

WCR No:	WCR1985-004646	City(OSWCR):	SAN JOSE
City:	SAN JOSE	County(OSWCR):	Santa Clara

County:	Santa Clara	Decimal Lat(OSWCR):	37.33812
Decimal Latitude:	37.33812	Decim Long(OSWCR):	-121.92293
Decimal Longitude:	-121.92293		
Location:	None		
Location(OSWCR):	None		
Original Source:	California Department of Water Resources - OSWCR(Well Numbers); California Department of Water Resources - Well Completion Reports		

Map Key	Direction	Distance (mi)	Distance (ft)	Elevation (ft)	DB
74	SE	0.95	5,000.89	86.76	WATER WELLS

WCR No:	WCR0006540	City(OSWCR):	None
City:	None	County(OSWCR):	Santa Clara
County:	Santa Clara	Decimal Lat(OSWCR):	37.33812
Decimal Latitude:	37.33812	Decim Long(OSWCR):	-121.92293
Decimal Longitude:	-121.92293		
Location:	None		
Location(OSWCR):	None		
Original Source:	California Department of Water Resources - OSWCR(Well Numbers); California Department of Water Resources - Well Completion Reports		

Map Key	Direction	Distance (mi)	Distance (ft)	Elevation (ft)	DB
74	SE	0.95	5,000.89	86.76	WATER WELLS

WCR No:	WCR0216330	City(OSWCR):	None
City:	None	County(OSWCR):	Santa Clara
County:	Santa Clara	Decimal Lat(OSWCR):	37.33812
Decimal Latitude:	37.33812	Decim Long(OSWCR):	-121.92293
Decimal Longitude:	-121.92293		
Location:	None		
Location(OSWCR):	None		
Original Source:	California Department of Water Resources - OSWCR(Well Numbers); California Department of Water Resources - Well Completion Reports		

Map Key	Direction	Distance (mi)	Distance (ft)	Elevation (ft)	DB
74	SE	0.95	5,000.89	86.76	WATER WELLS

WCR No:	WCR0098392	City(OSWCR):	None
City:	None	County(OSWCR):	Santa Clara
County:	Santa Clara	Decimal Lat(OSWCR):	37.33812
Decimal Latitude:	37.33812	Decim Long(OSWCR):	-121.92293
Decimal Longitude:	-121.92293		
Location:	None		
Location(OSWCR):	None		
Original Source:	California Department of Water Resources - OSWCR(Well Numbers); California Department of Water Resources - Well Completion Reports		

Wells and Additional Sources Detail Report

Map Key	Direction	Distance (mi)	Distance (ft)	Elevation (ft)	DB
74	SE	0.95	5,000.89	86.76	WATER WELLS

WCR No:	WCR0061856	City(OSWCR):	None
City:	None	County(OSWCR):	Santa Clara
County:	Santa Clara	Decimal Lat(OSWCR):	37.33812
Decimal Latitude:	37.33812	Decim Long(OSWCR):	-121.92293
Decimal Longitude:	-121.92293		
Location:	None		
Location(OSWCR):	None		
Original Source:	California Department of Water Resources - OSWCR(Well Numbers); California Department of Water Resources - Well Completion Reports		

Map Key	Direction	Distance (mi)	Distance (ft)	Elevation (ft)	DB
74	SE	0.95	5,000.89	86.76	WATER WELLS

WCR No:	WCR1984-001706	City(OSWCR):	SAN JOSE
City:	SAN JOSE	County(OSWCR):	Santa Clara
County:	Santa Clara	Decimal Lat(OSWCR):	37.33812
Decimal Latitude:	37.33812	Decim Long(OSWCR):	-121.92293
Decimal Longitude:	-121.92293		
Location:	None		
Location(OSWCR):	None		
Original Source:	California Department of Water Resources - OSWCR(Well Numbers); California Department of Water Resources - Well Completion Reports		

Map Key	Direction	Distance (mi)	Distance (ft)	Elevation (ft)	DB
74	SE	0.95	5,000.89	86.76	WATER WELLS

WCR No:	WCR2007-004209	City(OSWCR):	SAN JOSE
City:	SAN JOSE	County(OSWCR):	Santa Clara
County:	Santa Clara	Decimal Lat(OSWCR):	37.33812
Decimal Latitude:	37.33812	Decim Long(OSWCR):	-121.92293
Decimal Longitude:	-121.92293		
Location:	1390 MAGNOLIA AVE		
Location(OSWCR):	1390 MAGNOLIA AVE		
Original Source:	California Department of Water Resources - OSWCR(Well Numbers); California Department of Water Resources - Well Completion Reports		

Map Key	Direction	Distance (mi)	Distance (ft)	Elevation (ft)	DB
74	SE	0.95	5,000.89	86.76	WATER WELLS

WCR No:	WCR2001-003393	City(OSWCR):	SAN JOSE
City:	SAN JOSE	County(OSWCR):	Santa Clara
County:	Santa Clara	Decimal Lat(OSWCR):	37.33812
Decimal Latitude:	37.33812	Decim Long(OSWCR):	-121.92293

Decimal Longitude: -121.92293
Location: None
Location(OSWCR): None
Original Source: California Department of Water Resources - OSWCR(Well Numbers); California Department of Water Resources - Well Completion Reports

Map Key	Direction	Distance (mi)	Distance (ft)	Elevation (ft)	DB
74	SE	0.95	5,000.89	86.76	WATER WELLS

WCR No: WCR2008-005282
City: SAN JOSE
County: Santa Clara
Decimal Latitude: 37.33812
Decimal Longitude: -121.92293
Location: 901 EMERY ST
Location(OSWCR): 901 EMERY ST
City(OSWCR): SAN JOSE
County(OSWCR): Santa Clara
Decimal Lat(OSWCR): 37.33812
Decim Long(OSWCR): -121.92293
Original Source: California Department of Water Resources - OSWCR(Well Numbers); California Department of Water Resources - Well Completion Reports

Map Key	Direction	Distance (mi)	Distance (ft)	Elevation (ft)	DB
74	SE	0.95	5,000.89	86.76	WATER WELLS

WCR No: WCR1999-007450
City: SAN JOSE
County: Santa Clara
Decimal Latitude: 37.33812
Decimal Longitude: -121.92293
Location: None
Location(OSWCR): None
City(OSWCR): SAN JOSE
County(OSWCR): Santa Clara
Decimal Lat(OSWCR): 37.33812
Decim Long(OSWCR): -121.92293
Original Source: California Department of Water Resources - OSWCR(Well Numbers); California Department of Water Resources - Well Completion Reports

Map Key	Direction	Distance (mi)	Distance (ft)	Elevation (ft)	DB
74	SE	0.95	5,000.89	86.76	WATER WELLS

WCR No: WCR1996-002210
City: SAN JOSE
County: Santa Clara
Decimal Latitude: 37.33812
Decimal Longitude: -121.92293
Location: None
Location(OSWCR): None
City(OSWCR): SAN JOSE
County(OSWCR): Santa Clara
Decimal Lat(OSWCR): 37.33812
Decim Long(OSWCR): -121.92293
Original Source: California Department of Water Resources - OSWCR(Well Numbers); California Department of Water Resources - Well Completion Reports

Map Key	Direction	Distance (mi)	Distance (ft)	Elevation (ft)	DB
74	SE	0.95	5,000.89	86.76	WATER WELLS

WCR No:	WCR2014-002191	City(OSWCR):	SAN JOSE
City:	SAN JOSE	County(OSWCR):	Santa Clara
County:	Santa Clara	Decimal Lat(OSWCR):	37.33812
Decimal Latitude:	37.33812	Decim Long(OSWCR):	-121.92293
Decimal Longitude:	-121.92293		
Location:	905 STOCKTON AVE		
Location(OSWCR):	905 STOCKTON AVE		
Original Source:	California Department of Water Resources - OSWCR(Well Numbers); California Department of Water Resources - Well Completion Reports		

Map Key	Direction	Distance (mi)	Distance (ft)	Elevation (ft)	DB
74	SE	0.95	5,000.89	86.76	WATER WELLS

WCR No:	WCR0019992	City(OSWCR):	None
City:	None	County(OSWCR):	Santa Clara
County:	Santa Clara	Decimal Lat(OSWCR):	37.33812
Decimal Latitude:	37.33812	Decim Long(OSWCR):	-121.92293
Decimal Longitude:	-121.92293		
Location:	None		
Location(OSWCR):	None		
Original Source:	California Department of Water Resources - OSWCR(Well Numbers); California Department of Water Resources - Well Completion Reports		

Map Key	Direction	Distance (mi)	Distance (ft)	Elevation (ft)	DB
74	SE	0.95	5,000.89	86.76	WATER WELLS

WCR No:	WCR0121321	City(OSWCR):	None
City:	None	County(OSWCR):	Santa Clara
County:	Santa Clara	Decimal Lat(OSWCR):	37.33812
Decimal Latitude:	37.33812	Decim Long(OSWCR):	-121.92293
Decimal Longitude:	-121.92293		
Location:	None		
Location(OSWCR):	None		
Original Source:	California Department of Water Resources - OSWCR(Well Numbers); California Department of Water Resources - Well Completion Reports		

Map Key	Direction	Distance (mi)	Distance (ft)	Elevation (ft)	DB
74	SE	0.95	5,000.89	86.76	WATER WELLS

WCR No:	WCR0196957	City(OSWCR):	None
City:	None	County(OSWCR):	Santa Clara
County:	Santa Clara	Decimal Lat(OSWCR):	37.33812
Decimal Latitude:	37.33812	Decim Long(OSWCR):	-121.92293
Decimal Longitude:	-121.92293		
Location:	None		

Location(OSWCR): None
Original Source: California Department of Water Resources - OSWCR(Well Numbers); California Department of Water Resources - Well Completion Reports

Map Key	Direction	Distance (mi)	Distance (ft)	Elevation (ft)	DB
74	SE	0.95	5,000.89	86.76	WATER WELLS

WCR No: WCR2008-005199
City: SAN JOSE
County: Santa Clara
Decimal Latitude: 37.33812
Decimal Longitude: -121.92293
Location: 1390 MAGNOLIA AVE
Location(OSWCR): 1390 MAGNOLIA AVE
City(OSWCR): SAN JOSE
County(OSWCR): Santa Clara
Decimal Lat(OSWCR): 37.33812
Decim Long(OSWCR): -121.92293
Original Source: California Department of Water Resources - OSWCR(Well Numbers); California Department of Water Resources - Well Completion Reports

Map Key	Direction	Distance (mi)	Distance (ft)	Elevation (ft)	DB
74	SE	0.95	5,000.89	86.76	WATER WELLS

WCR No: WCR0309923
City: None
County: Santa Clara
Decimal Latitude: 37.33812
Decimal Longitude: -121.92293
Location: None
Location(OSWCR): None
City(OSWCR): None
County(OSWCR): Santa Clara
Decimal Lat(OSWCR): 37.33812
Decim Long(OSWCR): -121.92293
Original Source: California Department of Water Resources - OSWCR(Well Numbers); California Department of Water Resources - Well Completion Reports

Map Key	Direction	Distance (mi)	Distance (ft)	Elevation (ft)	DB
74	SE	0.95	5,000.89	86.76	WATER WELLS

WCR No: WCR0297423
City: None
County: Santa Clara
Decimal Latitude: 37.33812
Decimal Longitude: -121.92293
Location: None
Location(OSWCR): None
City(OSWCR): None
County(OSWCR): Santa Clara
Decimal Lat(OSWCR): 37.33812
Decim Long(OSWCR): -121.92293
Original Source: California Department of Water Resources - OSWCR(Well Numbers); California Department of Water Resources - Well Completion Reports

Map Key	Direction	Distance (mi)	Distance (ft)	Elevation (ft)	DB
74	SE	0.95	5,000.89	86.76	WATER WELLS

Wells and Additional Sources Detail Report

WCR No:	WCR1985-004647	City(OSWCR):	SAN JOSE
City:	SAN JOSE	County(OSWCR):	Santa Clara
County:	Santa Clara	Decimal Lat(OSWCR):	37.33812
Decimal Latitude:	37.33812	Decim Long(OSWCR):	-121.92293
Decimal Longitude:	-121.92293		
Location:	None		
Location(OSWCR):	None		
Original Source:	California Department of Water Resources - OSWCR(Well Numbers); California Department of Water Resources - Well Completion Reports		

Map Key	Direction	Distance (mi)	Distance (ft)	Elevation (ft)	DB
74	SE	0.95	5,000.89	86.76	WATER WELLS

WCR No:	WCR2007-004758	City(OSWCR):	SAN JOSE
City:	SAN JOSE	County(OSWCR):	Santa Clara
County:	Santa Clara	Decimal Lat(OSWCR):	37.33812
Decimal Latitude:	37.33812	Decim Long(OSWCR):	-121.92293
Decimal Longitude:	-121.92293		
Location:	901 EMORY ST		
Location(OSWCR):	901 EMORY ST		
Original Source:	California Department of Water Resources - OSWCR(Well Numbers); California Department of Water Resources - Well Completion Reports		

Map Key	Direction	Distance (mi)	Distance (ft)	Elevation (ft)	DB
74	SE	0.95	5,000.89	86.76	WATER WELLS

WCR No:	WCR0129796	City(OSWCR):	None
City:	None	County(OSWCR):	Santa Clara
County:	Santa Clara	Decimal Lat(OSWCR):	37.33812
Decimal Latitude:	37.33812	Decim Long(OSWCR):	-121.92293
Decimal Longitude:	-121.92293		
Location:	None		
Location(OSWCR):	None		
Original Source:	California Department of Water Resources - OSWCR(Well Numbers); California Department of Water Resources - Well Completion Reports		

Map Key	Direction	Distance (mi)	Distance (ft)	Elevation (ft)	DB
74	SE	0.95	5,000.89	86.76	WATER WELLS

WCR No:	WCR0207373	City(OSWCR):	None
City:	None	County(OSWCR):	Santa Clara
County:	Santa Clara	Decimal Lat(OSWCR):	37.33812
Decimal Latitude:	37.33812	Decim Long(OSWCR):	-121.92293
Decimal Longitude:	-121.92293		
Location:	None		
Location(OSWCR):	None		
Original Source:	California Department of Water Resources - OSWCR(Well Numbers); California Department of Water		

Resources - Well Completion Reports

Map Key	Direction	Distance (mi)	Distance (ft)	Elevation (ft)	DB
74	SE	0.95	5,000.89	86.76	WATER WELLS

WCR No:	WCR0086990	City(OSWCR):	None
City:	None	County(OSWCR):	Santa Clara
County:	Santa Clara	Decimal Lat(OSWCR):	37.33812
Decimal Latitude:	37.33812	Decim Long(OSWCR):	-121.92293
Decimal Longitude:	-121.92293		
Location:	None		
Location(OSWCR):	None		
Original Source:	California Department of Water Resources - OSWCR(Well Numbers); California Department of Water Resources - Well Completion Reports		

Map Key	Direction	Distance (mi)	Distance (ft)	Elevation (ft)	DB
74	SE	0.95	5,000.89	86.76	WATER WELLS

WCR No:	WCR0057421	City(OSWCR):	None
City:	None	County(OSWCR):	Santa Clara
County:	Santa Clara	Decimal Lat(OSWCR):	37.33812
Decimal Latitude:	37.33812	Decim Long(OSWCR):	-121.92293
Decimal Longitude:	-121.92293		
Location:	None		
Location(OSWCR):	None		
Original Source:	California Department of Water Resources - OSWCR(Well Numbers); California Department of Water Resources - Well Completion Reports		

Map Key	Direction	Distance (mi)	Distance (ft)	Elevation (ft)	DB
74	SE	0.95	5,000.89	86.76	WATER WELLS

WCR No:	WCR0011134	City(OSWCR):	None
City:	None	County(OSWCR):	Santa Clara
County:	Santa Clara	Decimal Lat(OSWCR):	37.33812
Decimal Latitude:	37.33812	Decim Long(OSWCR):	-121.92293
Decimal Longitude:	-121.92293		
Location:	None		
Location(OSWCR):	None		
Original Source:	California Department of Water Resources - OSWCR(Well Numbers); California Department of Water Resources - Well Completion Reports		

Map Key	Direction	Distance (mi)	Distance (ft)	Elevation (ft)	DB
74	SE	0.95	5,000.89	86.76	WATER WELLS

WCR No:	WCR0118031	City(OSWCR):	None
City:	None	County(OSWCR):	Santa Clara

County:	Santa Clara	Decimal Lat(OSWCR):	37.33812
Decimal Latitude:	37.33812	Decim Long(OSWCR):	-121.92293
Decimal Longitude:	-121.92293		
Location:	None		
Location(OSWCR):	None		
Original Source:	California Department of Water Resources - OSWCR(Well Numbers); California Department of Water Resources - Well Completion Reports		

Map Key	Direction	Distance (mi)	Distance (ft)	Elevation (ft)	DB
74	SE	0.95	5,000.89	86.76	WATER WELLS

WCR No:	WCR2012-004768	City(OSWCR):	SAN JOSE
City:	SAN JOSE	County(OSWCR):	Santa Clara
County:	Santa Clara	Decimal Lat(OSWCR):	37.33812
Decimal Latitude:	37.33812	Decim Long(OSWCR):	-121.92293
Decimal Longitude:	-121.92293		
Location:	561 EMORY ST		
Location(OSWCR):	561 EMORY ST		
Original Source:	California Department of Water Resources - OSWCR(Well Numbers); California Department of Water Resources - Well Completion Reports		

Map Key	Direction	Distance (mi)	Distance (ft)	Elevation (ft)	DB
74	SE	0.95	5,000.89	86.76	WATER WELLS

WCR No:	WCR1989-011209	City(OSWCR):	SAN JOSE
City:	SAN JOSE	County(OSWCR):	Santa Clara
County:	Santa Clara	Decimal Lat(OSWCR):	37.33812
Decimal Latitude:	37.33812	Decim Long(OSWCR):	-121.92293
Decimal Longitude:	-121.92293		
Location:	None		
Location(OSWCR):	None		
Original Source:	California Department of Water Resources - OSWCR(Well Numbers); California Department of Water Resources - Well Completion Reports		

Map Key	Direction	Distance (mi)	Distance (ft)	Elevation (ft)	DB
74	SE	0.95	5,000.89	86.76	WATER WELLS

WCR No:	WCR0265415	City(OSWCR):	None
City:	None	County(OSWCR):	Santa Clara
County:	Santa Clara	Decimal Lat(OSWCR):	37.33812
Decimal Latitude:	37.33812	Decim Long(OSWCR):	-121.92293
Decimal Longitude:	-121.92293		
Location:	None		
Location(OSWCR):	None		
Original Source:	California Department of Water Resources - OSWCR(Well Numbers); California Department of Water Resources - Well Completion Reports		

Wells and Additional Sources Detail Report

Map Key	Direction	Distance (mi)	Distance (ft)	Elevation (ft)	DB
74	SE	0.95	5,000.89	86.76	WATER WELLS

WCR No:	WCR2010-001234	City(OSWCR):	SAN JOSE
City:	SAN JOSE	County(OSWCR):	Santa Clara
County:	Santa Clara	Decimal Lat(OSWCR):	37.33812
Decimal Latitude:	37.33812	Decim Long(OSWCR):	-121.92293
Decimal Longitude:	-121.92293		
Location:	795 STOCKTON AVE		
Location(OSWCR):	795 STOCKTON AVE		
Original Source:	California Department of Water Resources - OSWCR(Well Numbers); California Department of Water Resources - Well Completion Reports		

Map Key	Direction	Distance (mi)	Distance (ft)	Elevation (ft)	DB
74	SE	0.95	5,000.89	86.76	WATER WELLS

WCR No:	WCR2009-005752	City(OSWCR):	SAN JOSE
City:	SAN JOSE	County(OSWCR):	Santa Clara
County:	Santa Clara	Decimal Lat(OSWCR):	37.33812
Decimal Latitude:	37.33812	Decim Long(OSWCR):	-121.92293
Decimal Longitude:	-121.92293		
Location:	901 EMORY ST		
Location(OSWCR):	901 EMORY ST		
Original Source:	California Department of Water Resources - OSWCR(Well Numbers); California Department of Water Resources - Well Completion Reports		

Map Key	Direction	Distance (mi)	Distance (ft)	Elevation (ft)	DB
74	SE	0.95	5,000.89	86.76	WATER WELLS

WCR No:	WCR2001-008119	City(OSWCR):	SAN JOSE
City:	SAN JOSE	County(OSWCR):	Santa Clara
County:	Santa Clara	Decimal Lat(OSWCR):	37.33812
Decimal Latitude:	37.33812	Decim Long(OSWCR):	-121.92293
Decimal Longitude:	-121.92293		
Location:	None		
Location(OSWCR):	None		
Original Source:	California Department of Water Resources - OSWCR(Well Numbers); California Department of Water Resources - Well Completion Reports		

Map Key	Direction	Distance (mi)	Distance (ft)	Elevation (ft)	DB
74	SE	0.95	5,000.89	86.76	WATER WELLS

WCR No:	WCR2006-006925	City(OSWCR):	SAN JOSE
City:	SAN JOSE	County(OSWCR):	Santa Clara
County:	Santa Clara	Decimal Lat(OSWCR):	37.33812
Decimal Latitude:	37.33812	Decim Long(OSWCR):	-121.92293

Decimal Longitude: -121.92293
Location: 960 HEDDING ST
Location(OSWCR): 960 HEDDING ST
Original Source: California Department of Water Resources - OSWCR(Well Numbers); California Department of Water Resources - Well Completion Reports

Map Key	Direction	Distance (mi)	Distance (ft)	Elevation (ft)	DB
74	SE	0.95	5,000.89	86.76	WATER WELLS

WCR No: WCR2007-004757
City: SAN JOSE
County: Santa Clara
Decimal Latitude: 37.33812
Decimal Longitude: -121.92293
Location: 901 EMORY ST
Location(OSWCR): 901 EMORY ST
City(OSWCR): SAN JOSE
County(OSWCR): Santa Clara
Decimal Lat(OSWCR): 37.33812
Decim Long(OSWCR): -121.92293
Original Source: California Department of Water Resources - OSWCR(Well Numbers); California Department of Water Resources - Well Completion Reports

Map Key	Direction	Distance (mi)	Distance (ft)	Elevation (ft)	DB
74	SE	0.95	5,000.89	86.76	WATER WELLS

WCR No: WCR1985-003329
City: SAN JOSE
County: Santa Clara
Decimal Latitude: 37.33812
Decimal Longitude: -121.92293
Location: None
Location(OSWCR): None
City(OSWCR): SAN JOSE
County(OSWCR): Santa Clara
Decimal Lat(OSWCR): 37.33812
Decim Long(OSWCR): -121.92293
Original Source: California Department of Water Resources - OSWCR(Well Numbers); California Department of Water Resources - Well Completion Reports

Map Key	Direction	Distance (mi)	Distance (ft)	Elevation (ft)	DB
74	SE	0.95	5,000.89	86.76	WATER WELLS

WCR No: WCR1989-011061
City: SAN JOSE
County: Santa Clara
Decimal Latitude: 37.33812
Decimal Longitude: -121.92293
Location: None
Location(OSWCR): None
City(OSWCR): SAN JOSE
County(OSWCR): Santa Clara
Decimal Lat(OSWCR): 37.33812
Decim Long(OSWCR): -121.92293
Original Source: California Department of Water Resources - OSWCR(Well Numbers); California Department of Water Resources - Well Completion Reports

Map Key	Direction	Distance (mi)	Distance (ft)	Elevation (ft)	DB
74	SE	0.95	5,000.89	86.76	WATER WELLS

WCR No:	WCR1997-007021	City(OSWCR):	SAN JOSE
City:	SAN JOSE	County(OSWCR):	Santa Clara
County:	Santa Clara	Decimal Lat(OSWCR):	37.33812
Decimal Latitude:	37.33812	Decim Long(OSWCR):	-121.92293
Decimal Longitude:	-121.92293		
Location:	None		
Location(OSWCR):	None		
Original Source:	California Department of Water Resources - OSWCR(Well Numbers); California Department of Water Resources - Well Completion Reports		

Map Key	Direction	Distance (mi)	Distance (ft)	Elevation (ft)	DB
74	SE	0.95	5,000.89	86.76	WATER WELLS

WCR No:	WCR2008-005284	City(OSWCR):	SAN JOSE
City:	SAN JOSE	County(OSWCR):	Santa Clara
County:	Santa Clara	Decimal Lat(OSWCR):	37.33812
Decimal Latitude:	37.33812	Decim Long(OSWCR):	-121.92293
Decimal Longitude:	-121.92293		
Location:	901 EMERY ST		
Location(OSWCR):	901 EMERY ST		
Original Source:	California Department of Water Resources - OSWCR(Well Numbers); California Department of Water Resources - Well Completion Reports		

Map Key	Direction	Distance (mi)	Distance (ft)	Elevation (ft)	DB
74	SE	0.95	5,000.89	86.76	WATER WELLS

WCR No:	WCR2004-002786	City(OSWCR):	SAN JOSE
City:	SAN JOSE	County(OSWCR):	Santa Clara
County:	Santa Clara	Decimal Lat(OSWCR):	37.33812
Decimal Latitude:	37.33812	Decim Long(OSWCR):	-121.92293
Decimal Longitude:	-121.92293		
Location:	2106 THE ALAMEDA		
Location(OSWCR):	2106 THE ALAMEDA		
Original Source:	California Department of Water Resources - OSWCR(Well Numbers); California Department of Water Resources - Well Completion Reports		

Map Key	Direction	Distance (mi)	Distance (ft)	Elevation (ft)	DB
74	SE	0.95	5,000.89	86.76	WATER WELLS

WCR No:	WCR2012-002533	City(OSWCR):	SAN JOSE
City:	SAN JOSE	County(OSWCR):	Santa Clara
County:	Santa Clara	Decimal Lat(OSWCR):	37.33812
Decimal Latitude:	37.33812	Decim Long(OSWCR):	-121.92293
Decimal Longitude:	-121.92293		
Location:	1455 THE ALAMEDA		

Location(OSWCR): 1455 THE ALAMEDA
Original Source: California Department of Water Resources - OSWCR(Well Numbers); California Department of Water Resources - Well Completion Reports

Map Key	Direction	Distance (mi)	Distance (ft)	Elevation (ft)	DB
74	SE	0.95	5,000.89	86.76	WATER WELLS

WCR No: WCR2012-004179
City: SAN JOSE
County: Santa Clara
Decimal Latitude: 37.33812
Decimal Longitude: -121.92293
Location: 1455 THE ALAMEDA
Location(OSWCR): 1455 THE ALAMEDA
City(OSWCR): SAN JOSE
County(OSWCR): Santa Clara
Decimal Lat(OSWCR): 37.33812
Decim Long(OSWCR): -121.92293
Original Source: California Department of Water Resources - OSWCR(Well Numbers); California Department of Water Resources - Well Completion Reports

Map Key	Direction	Distance (mi)	Distance (ft)	Elevation (ft)	DB
74	SE	0.95	5,000.89	86.76	WATER WELLS

WCR No: WCR2009-005754
City: SAN JOSE
County: Santa Clara
Decimal Latitude: 37.33812
Decimal Longitude: -121.92293
Location: 901 EMORY ST
Location(OSWCR): 901 EMORY ST
City(OSWCR): SAN JOSE
County(OSWCR): Santa Clara
Decimal Lat(OSWCR): 37.33812
Decim Long(OSWCR): -121.92293
Original Source: California Department of Water Resources - OSWCR(Well Numbers); California Department of Water Resources - Well Completion Reports

Map Key	Direction	Distance (mi)	Distance (ft)	Elevation (ft)	DB
74	SE	0.95	5,000.89	86.76	WATER WELLS

WCR No: WCR2001-002764
City: SAN JOSE
County: Santa Clara
Decimal Latitude: 37.33812
Decimal Longitude: -121.92293
Location: None
Location(OSWCR): None
City(OSWCR): SAN JOSE
County(OSWCR): Santa Clara
Decimal Lat(OSWCR): 37.33812
Decim Long(OSWCR): -121.92293
Original Source: California Department of Water Resources - OSWCR(Well Numbers); California Department of Water Resources - Well Completion Reports

Map Key	Direction	Distance (mi)	Distance (ft)	Elevation (ft)	DB
74	SE	0.95	5,000.89	86.76	WATER WELLS

Wells and Additional Sources Detail Report

WCR No:	WCR2001-007307	City(OSWCR):	SAN JOSE
City:	SAN JOSE	County(OSWCR):	Santa Clara
County:	Santa Clara	Decimal Lat(OSWCR):	37.33812
Decimal Latitude:	37.33812	Decim Long(OSWCR):	-121.92293
Decimal Longitude:	-121.92293		
Location:	None		
Location(OSWCR):	None		
Original Source:	California Department of Water Resources - OSWCR(Well Numbers); California Department of Water Resources - Well Completion Reports		

Map Key	Direction	Distance (mi)	Distance (ft)	Elevation (ft)	DB
74	SE	0.95	5,000.89	86.76	WATER WELLS

WCR No:	WCR2001-007314	City(OSWCR):	SAN JOSE
City:	SAN JOSE	County(OSWCR):	Santa Clara
County:	Santa Clara	Decimal Lat(OSWCR):	37.33812
Decimal Latitude:	37.33812	Decim Long(OSWCR):	-121.92293
Decimal Longitude:	-121.92293		
Location:	None		
Location(OSWCR):	None		
Original Source:	California Department of Water Resources - OSWCR(Well Numbers); California Department of Water Resources - Well Completion Reports		

Map Key	Direction	Distance (mi)	Distance (ft)	Elevation (ft)	DB
74	SE	0.95	5,000.89	86.76	WATER WELLS

WCR No:	WCR2012-002530	City(OSWCR):	SAN JOSE
City:	SAN JOSE	County(OSWCR):	Santa Clara
County:	Santa Clara	Decimal Lat(OSWCR):	37.33812
Decimal Latitude:	37.33812	Decim Long(OSWCR):	-121.92293
Decimal Longitude:	-121.92293		
Location:	1455 THE ALAMEDA		
Location(OSWCR):	1455 THE ALAMEDA		
Original Source:	California Department of Water Resources - OSWCR(Well Numbers); California Department of Water Resources - Well Completion Reports		

Map Key	Direction	Distance (mi)	Distance (ft)	Elevation (ft)	DB
74	SE	0.95	5,000.89	86.76	WATER WELLS

WCR No:	WCR2012-002535	City(OSWCR):	SAN JOSE
City:	SAN JOSE	County(OSWCR):	Santa Clara
County:	Santa Clara	Decimal Lat(OSWCR):	37.33812
Decimal Latitude:	37.33812	Decim Long(OSWCR):	-121.92293
Decimal Longitude:	-121.92293		
Location:	1455 THE ALAMEDA		
Location(OSWCR):	1455 THE ALAMEDA		
Original Source:	California Department of Water Resources - OSWCR(Well Numbers); California Department of Water		

Resources - Well Completion Reports

Map Key	Direction	Distance (mi)	Distance (ft)	Elevation (ft)	DB
74	SE	0.95	5,000.89	86.76	WATER WELLS

WCR No:	WCR0126466	City(OSWCR):	SAN JOSE
City:	SAN JOSE	County(OSWCR):	Santa Clara
County:	Santa Clara	Decimal Lat(OSWCR):	37.33812
Decimal Latitude:	37.33812	Decim Long(OSWCR):	-121.92293
Decimal Longitude:	-121.92293		
Location:	EMORY AT ELM ST		
Location(OSWCR):	EMORY AT ELM ST		
Original Source:	California Department of Water Resources - OSWCR(Well Numbers); California Department of Water Resources - Well Completion Reports		

Map Key	Direction	Distance (mi)	Distance (ft)	Elevation (ft)	DB
74	SE	0.95	5,000.89	86.76	WATER WELLS

WCR No:	WCR1986-007434	City(OSWCR):	SAN JOSE
City:	SAN JOSE	County(OSWCR):	Santa Clara
County:	Santa Clara	Decimal Lat(OSWCR):	37.33812
Decimal Latitude:	37.33812	Decim Long(OSWCR):	-121.92293
Decimal Longitude:	-121.92293		
Location:	None		
Location(OSWCR):	None		
Original Source:	California Department of Water Resources - OSWCR(Well Numbers); California Department of Water Resources - Well Completion Reports		

Map Key	Direction	Distance (mi)	Distance (ft)	Elevation (ft)	DB
74	SE	0.95	5,000.89	86.76	WATER WELLS

WCR No:	WCR2012-004181	City(OSWCR):	SAN JOSE
City:	SAN JOSE	County(OSWCR):	Santa Clara
County:	Santa Clara	Decimal Lat(OSWCR):	37.33812
Decimal Latitude:	37.33812	Decim Long(OSWCR):	-121.92293
Decimal Longitude:	-121.92293		
Location:	1455 THE ALAMEDA		
Location(OSWCR):	1455 THE ALAMEDA		
Original Source:	California Department of Water Resources - OSWCR(Well Numbers); California Department of Water Resources - Well Completion Reports		

Map Key	Direction	Distance (mi)	Distance (ft)	Elevation (ft)	DB
74	SE	0.95	5,000.89	86.76	WATER WELLS

WCR No:	WCR0144863	City(OSWCR):	None
City:	None	County(OSWCR):	Santa Clara

County:	Santa Clara	Decimal Lat(OSWCR):	37.33812
Decimal Latitude:	37.33812	Decim Long(OSWCR):	-121.92293
Decimal Longitude:	-121.92293		
Location:	None		
Location(OSWCR):	None		
Original Source:	California Department of Water Resources - OSWCR(Well Numbers); California Department of Water Resources - Well Completion Reports		

Map Key	Direction	Distance (mi)	Distance (ft)	Elevation (ft)	DB
74	SE	0.95	5,000.89	86.76	WATER WELLS

WCR No:	WCR0060701	City(OSWCR):	None
City:	None	County(OSWCR):	Santa Clara
County:	Santa Clara	Decimal Lat(OSWCR):	37.33812
Decimal Latitude:	37.33812	Decim Long(OSWCR):	-121.92293
Decimal Longitude:	-121.92293		
Location:	None		
Location(OSWCR):	None		
Original Source:	California Department of Water Resources - OSWCR(Well Numbers); California Department of Water Resources - Well Completion Reports		

Map Key	Direction	Distance (mi)	Distance (ft)	Elevation (ft)	DB
74	SE	0.95	5,000.89	86.76	WATER WELLS

WCR No:	WCR0196079	City(OSWCR):	None
City:	None	County(OSWCR):	Santa Clara
County:	Santa Clara	Decimal Lat(OSWCR):	37.33812
Decimal Latitude:	37.33812	Decim Long(OSWCR):	-121.92293
Decimal Longitude:	-121.92293		
Location:	None		
Location(OSWCR):	None		
Original Source:	California Department of Water Resources - OSWCR(Well Numbers); California Department of Water Resources - Well Completion Reports		

Map Key	Direction	Distance (mi)	Distance (ft)	Elevation (ft)	DB
74	SE	0.95	5,000.89	86.76	WATER WELLS

WCR No:	WCR0219601	City(OSWCR):	None
City:	None	County(OSWCR):	Santa Clara
County:	Santa Clara	Decimal Lat(OSWCR):	37.33812
Decimal Latitude:	37.33812	Decim Long(OSWCR):	-121.92293
Decimal Longitude:	-121.92293		
Location:	None		
Location(OSWCR):	None		
Original Source:	California Department of Water Resources - OSWCR(Well Numbers); California Department of Water Resources - Well Completion Reports		

Wells and Additional Sources Detail Report

Map Key	Direction	Distance (mi)	Distance (ft)	Elevation (ft)	DB
74	SE	0.95	5,000.89	86.76	WATER WELLS

WCR No:	WCR0081032	City(OSWCR):	None
City:	None	County(OSWCR):	Santa Clara
County:	Santa Clara	Decimal Lat(OSWCR):	37.33812
Decimal Latitude:	37.33812	Decim Long(OSWCR):	-121.92293
Decimal Longitude:	-121.92293		
Location:	None		
Location(OSWCR):	None		
Original Source:	California Department of Water Resources - OSWCR(Well Numbers); California Department of Water Resources - Well Completion Reports		

Map Key	Direction	Distance (mi)	Distance (ft)	Elevation (ft)	DB
74	SE	0.95	5,000.89	86.76	WATER WELLS

WCR No:	WCR0143307	City(OSWCR):	None
City:	None	County(OSWCR):	Santa Clara
County:	Santa Clara	Decimal Lat(OSWCR):	37.33812
Decimal Latitude:	37.33812	Decim Long(OSWCR):	-121.92293
Decimal Longitude:	-121.92293		
Location:	None		
Location(OSWCR):	None		
Original Source:	California Department of Water Resources - OSWCR(Well Numbers); California Department of Water Resources - Well Completion Reports		

Map Key	Direction	Distance (mi)	Distance (ft)	Elevation (ft)	DB
74	SE	0.95	5,000.89	86.76	WATER WELLS

WCR No:	WCR0220299	City(OSWCR):	SAN JOSE
City:	SAN JOSE	County(OSWCR):	Santa Clara
County:	Santa Clara	Decimal Lat(OSWCR):	37.33812
Decimal Latitude:	37.33812	Decim Long(OSWCR):	-121.92293
Decimal Longitude:	-121.92293		
Location:	None		
Location(OSWCR):	None		
Original Source:	California Department of Water Resources - OSWCR(Well Numbers); California Department of Water Resources - Well Completion Reports		

Map Key	Direction	Distance (mi)	Distance (ft)	Elevation (ft)	DB
74	SE	0.95	5,000.89	86.76	WATER WELLS

WCR No:	WCR2011-004547	City(OSWCR):	SAN JOSE
City:	SAN JOSE	County(OSWCR):	Santa Clara
County:	Santa Clara	Decimal Lat(OSWCR):	37.33812
Decimal Latitude:	37.33812	Decim Long(OSWCR):	-121.92293

Decimal Longitude: -121.92293
Location: EMERY ST
Location(OSWCR): EMERY ST
Original Source: California Department of Water Resources - OSWCR(Well Numbers); California Department of Water Resources - Well Completion Reports

Map Key	Direction	Distance (mi)	Distance (ft)	Elevation (ft)	DB
74	SE	0.95	5,000.89	86.76	WATER WELLS

WCR No: WCR2002-006787
City: SAN JOSE
County: Santa Clara
Decimal Latitude: 37.33812
Decimal Longitude: -121.92293
Location: None
Location(OSWCR): None
City(OSWCR): SAN JOSE
County(OSWCR): Santa Clara
Decimal Lat(OSWCR): 37.33812
Decim Long(OSWCR): -121.92293
Original Source: California Department of Water Resources - OSWCR(Well Numbers); California Department of Water Resources - Well Completion Reports

Map Key	Direction	Distance (mi)	Distance (ft)	Elevation (ft)	DB
74	SE	0.95	5,000.89	86.76	WATER WELLS

WCR No: WCR2012-003394
City: SAN JOSE
County: Santa Clara
Decimal Latitude: 37.33812
Decimal Longitude: -121.92293
Location: 1455 THE ALAMEDA
Location(OSWCR): 1455 THE ALAMEDA
City(OSWCR): SAN JOSE
County(OSWCR): Santa Clara
Decimal Lat(OSWCR): 37.33812
Decim Long(OSWCR): -121.92293
Original Source: California Department of Water Resources - OSWCR(Well Numbers); California Department of Water Resources - Well Completion Reports

Map Key	Direction	Distance (mi)	Distance (ft)	Elevation (ft)	DB
74	SE	0.95	5,000.89	86.76	WATER WELLS

WCR No: WCR0267735
City: None
County: Santa Clara
Decimal Latitude: 37.33812
Decimal Longitude: -121.92293
Location: None
Location(OSWCR): None
City(OSWCR): None
County(OSWCR): Santa Clara
Decimal Lat(OSWCR): 37.33812
Decim Long(OSWCR): -121.92293
Original Source: California Department of Water Resources - OSWCR(Well Numbers); California Department of Water Resources - Well Completion Reports

Map Key	Direction	Distance (mi)	Distance (ft)	Elevation (ft)	DB
74	SE	0.95	5,000.89	86.76	WATER WELLS

WCR No:	WCR0103634	City(OSWCR):	None
City:	None	County(OSWCR):	Santa Clara
County:	Santa Clara	Decimal Lat(OSWCR):	37.33812
Decimal Latitude:	37.33812	Decim Long(OSWCR):	-121.92293
Decimal Longitude:	-121.92293		
Location:	None		
Location(OSWCR):	None		
Original Source:	California Department of Water Resources - OSWCR(Well Numbers); California Department of Water Resources - Well Completion Reports		

Map Key	Direction	Distance (mi)	Distance (ft)	Elevation (ft)	DB
74	SE	0.95	5,000.89	86.76	WATER WELLS

WCR No:	WCR0068693	City(OSWCR):	None
City:	None	County(OSWCR):	Santa Clara
County:	Santa Clara	Decimal Lat(OSWCR):	37.33812
Decimal Latitude:	37.33812	Decim Long(OSWCR):	-121.92293
Decimal Longitude:	-121.92293		
Location:	None		
Location(OSWCR):	None		
Original Source:	California Department of Water Resources - OSWCR(Well Numbers); California Department of Water Resources - Well Completion Reports		

Map Key	Direction	Distance (mi)	Distance (ft)	Elevation (ft)	DB
74	SE	0.95	5,000.89	86.76	WATER WELLS

WCR No:	WCR0237411	City(OSWCR):	None
City:	None	County(OSWCR):	Santa Clara
County:	Santa Clara	Decimal Lat(OSWCR):	37.33812
Decimal Latitude:	37.33812	Decim Long(OSWCR):	-121.92293
Decimal Longitude:	-121.92293		
Location:	None		
Location(OSWCR):	None		
Original Source:	California Department of Water Resources - OSWCR(Well Numbers); California Department of Water Resources - Well Completion Reports		

Map Key	Direction	Distance (mi)	Distance (ft)	Elevation (ft)	DB
74	SE	0.95	5,000.89	86.76	WATER WELLS

WCR No:	WCR0069033	City(OSWCR):	None
City:	None	County(OSWCR):	Santa Clara
County:	Santa Clara	Decimal Lat(OSWCR):	37.33812
Decimal Latitude:	37.33812	Decim Long(OSWCR):	-121.92293
Decimal Longitude:	-121.92293		
Location:	None		

Location(OSWCR): None
Original Source: California Department of Water Resources - OSWCR(Well Numbers); California Department of Water Resources - Well Completion Reports

Map Key	Direction	Distance (mi)	Distance (ft)	Elevation (ft)	DB
74	SE	0.95	5,000.89	86.76	WATER WELLS

WCR No: WCR0258288
City: None
County: Santa Clara
Decimal Latitude: 37.33812
Decimal Longitude: -121.92293
Location: None
Location(OSWCR): None
City(OSWCR): None
County(OSWCR): Santa Clara
Decimal Lat(OSWCR): 37.33812
Decim Long(OSWCR): -121.92293
Original Source: California Department of Water Resources - OSWCR(Well Numbers); California Department of Water Resources - Well Completion Reports

Map Key	Direction	Distance (mi)	Distance (ft)	Elevation (ft)	DB
74	SE	0.95	5,000.89	86.76	WATER WELLS

WCR No: WCR0041981
City: None
County: Santa Clara
Decimal Latitude: 37.33812
Decimal Longitude: -121.92293
Location: None
Location(OSWCR): None
City(OSWCR): None
County(OSWCR): Santa Clara
Decimal Lat(OSWCR): 37.33812
Decim Long(OSWCR): -121.92293
Original Source: California Department of Water Resources - OSWCR(Well Numbers); California Department of Water Resources - Well Completion Reports

Map Key	Direction	Distance (mi)	Distance (ft)	Elevation (ft)	DB
74	SE	0.95	5,000.89	86.76	WATER WELLS

WCR No: WCR0087055
City: None
County: Santa Clara
Decimal Latitude: 37.33812
Decimal Longitude: -121.92293
Location: None
Location(OSWCR): None
City(OSWCR): None
County(OSWCR): Santa Clara
Decimal Lat(OSWCR): 37.33812
Decim Long(OSWCR): -121.92293
Original Source: California Department of Water Resources - OSWCR(Well Numbers); California Department of Water Resources - Well Completion Reports

Map Key	Direction	Distance (mi)	Distance (ft)	Elevation (ft)	DB
74	SE	0.95	5,000.89	86.76	WATER WELLS

WCR No:	WCR0007757	City(OSWCR):	None
City:	None	County(OSWCR):	Santa Clara
County:	Santa Clara	Decimal Lat(OSWCR):	37.33812
Decimal Latitude:	37.33812	Decim Long(OSWCR):	-121.92293
Decimal Longitude:	-121.92293		
Location:	None		
Location(OSWCR):	None		
Original Source:	California Department of Water Resources - OSWCR(Well Numbers); California Department of Water Resources - Well Completion Reports		

Map Key	Direction	Distance (mi)	Distance (ft)	Elevation (ft)	DB
74	SE	0.95	5,000.89	86.76	WATER WELLS

WCR No:	WCR0237329	City(OSWCR):	None
City:	None	County(OSWCR):	Santa Clara
County:	Santa Clara	Decimal Lat(OSWCR):	37.33812
Decimal Latitude:	37.33812	Decim Long(OSWCR):	-121.92293
Decimal Longitude:	-121.92293		
Location:	None		
Location(OSWCR):	None		
Original Source:	California Department of Water Resources - OSWCR(Well Numbers); California Department of Water Resources - Well Completion Reports		

Map Key	Direction	Distance (mi)	Distance (ft)	Elevation (ft)	DB
74	SE	0.95	5,000.89	86.76	WATER WELLS

WCR No:	WCR0326469	City(OSWCR):	None
City:	None	County(OSWCR):	Santa Clara
County:	Santa Clara	Decimal Lat(OSWCR):	37.33812
Decimal Latitude:	37.33812	Decim Long(OSWCR):	-121.92293
Decimal Longitude:	-121.92293		
Location:	None		
Location(OSWCR):	None		
Original Source:	California Department of Water Resources - OSWCR(Well Numbers); California Department of Water Resources - Well Completion Reports		

Map Key	Direction	Distance (mi)	Distance (ft)	Elevation (ft)	DB
74	SE	0.95	5,000.89	86.76	WATER WELLS

WCR No:	WCR2012-003986	City(OSWCR):	SAN JOSE
City:	SAN JOSE	County(OSWCR):	Santa Clara
County:	Santa Clara	Decimal Lat(OSWCR):	37.33812
Decimal Latitude:	37.33812	Decim Long(OSWCR):	-121.92293
Decimal Longitude:	-121.92293		
Location:	1455 THE ALAMEDA		
Location(OSWCR):	1455 THE ALAMEDA		
Original Source:	California Department of Water Resources - OSWCR(Well Numbers); California Department of Water		

Resources - Well Completion Reports

Map Key	Direction	Distance (mi)	Distance (ft)	Elevation (ft)	DB
74	SE	0.95	5,000.89	86.76	WATER WELLS

WCR No:	WCR2012-004177	City(OSWCR):	SAN JOSE
City:	SAN JOSE	County(OSWCR):	Santa Clara
County:	Santa Clara	Decimal Lat(OSWCR):	37.33812
Decimal Latitude:	37.33812	Decim Long(OSWCR):	-121.92293
Decimal Longitude:	-121.92293		
Location:	1455 THE ALAMEDA		
Location(OSWCR):	1455 THE ALAMEDA		
Original Source:	California Department of Water Resources - OSWCR(Well Numbers); California Department of Water Resources - Well Completion Reports		

Map Key	Direction	Distance (mi)	Distance (ft)	Elevation (ft)	DB
74	SE	0.95	5,000.89	86.76	WATER WELLS

WCR No:	WCR2011-004548	City(OSWCR):	SAN JOSE
City:	SAN JOSE	County(OSWCR):	Santa Clara
County:	Santa Clara	Decimal Lat(OSWCR):	37.33812
Decimal Latitude:	37.33812	Decim Long(OSWCR):	-121.92293
Decimal Longitude:	-121.92293		
Location:	STOCKTON AVE & EMERY ST		
Location(OSWCR):	STOCKTON AVE & EMERY ST		
Original Source:	California Department of Water Resources - OSWCR(Well Numbers); California Department of Water Resources - Well Completion Reports		

Map Key	Direction	Distance (mi)	Distance (ft)	Elevation (ft)	DB
74	SE	0.95	5,000.89	86.76	WATER WELLS

WCR No:	WCR1989-003383	City(OSWCR):	SAN JOSE
City:	SAN JOSE	County(OSWCR):	Santa Clara
County:	Santa Clara	Decimal Lat(OSWCR):	37.33812
Decimal Latitude:	37.33812	Decim Long(OSWCR):	-121.92293
Decimal Longitude:	-121.92293		
Location:	None		
Location(OSWCR):	None		
Original Source:	California Department of Water Resources - OSWCR(Well Numbers); California Department of Water Resources - Well Completion Reports		

Map Key	Direction	Distance (mi)	Distance (ft)	Elevation (ft)	DB
74	SE	0.95	5,000.89	86.76	WATER WELLS

WCR No:	WCR1984-002532	City(OSWCR):	SAN JOSE
City:	SAN JOSE	County(OSWCR):	Santa Clara

County:	Santa Clara	Decimal Lat(OSWCR):	37.33812
Decimal Latitude:	37.33812	Decim Long(OSWCR):	-121.92293
Decimal Longitude:	-121.92293		
Location:	None		
Location(OSWCR):	None		
Original Source:	California Department of Water Resources - OSWCR(Well Numbers); California Department of Water Resources - Well Completion Reports		

Map Key	Direction	Distance (mi)	Distance (ft)	Elevation (ft)	DB
74	SE	0.95	5,000.89	86.76	WATER WELLS

WCR No:	WCR1985-003330	City(OSWCR):	SAN JOSE
City:	SAN JOSE	County(OSWCR):	Santa Clara
County:	Santa Clara	Decimal Lat(OSWCR):	37.33812
Decimal Latitude:	37.33812	Decim Long(OSWCR):	-121.92293
Decimal Longitude:	-121.92293		
Location:	None		
Location(OSWCR):	None		
Original Source:	California Department of Water Resources - OSWCR(Well Numbers); California Department of Water Resources - Well Completion Reports		

Map Key	Direction	Distance (mi)	Distance (ft)	Elevation (ft)	DB
74	SE	0.95	5,000.89	86.76	WATER WELLS

WCR No:	WCR2002-004620	City(OSWCR):	SAN JOSE
City:	SAN JOSE	County(OSWCR):	Santa Clara
County:	Santa Clara	Decimal Lat(OSWCR):	37.33812
Decimal Latitude:	37.33812	Decim Long(OSWCR):	-121.92293
Decimal Longitude:	-121.92293		
Location:	None		
Location(OSWCR):	None		
Original Source:	California Department of Water Resources - OSWCR(Well Numbers); California Department of Water Resources - Well Completion Reports		

Map Key	Direction	Distance (mi)	Distance (ft)	Elevation (ft)	DB
74	SE	0.95	5,000.89	86.76	WATER WELLS

WCR No:	WCR2001-008125	City(OSWCR):	SAN JOSE
City:	SAN JOSE	County(OSWCR):	Santa Clara
County:	Santa Clara	Decimal Lat(OSWCR):	37.33812
Decimal Latitude:	37.33812	Decim Long(OSWCR):	-121.92293
Decimal Longitude:	-121.92293		
Location:	None		
Location(OSWCR):	None		
Original Source:	California Department of Water Resources - OSWCR(Well Numbers); California Department of Water Resources - Well Completion Reports		

Wells and Additional Sources Detail Report

Map Key	Direction	Distance (mi)	Distance (ft)	Elevation (ft)	DB
74	SE	0.95	5,000.89	86.76	WATER WELLS

WCR No:	WCR2001-007315	City(OSWCR):	SAN JOSE
City:	SAN JOSE	County(OSWCR):	Santa Clara
County:	Santa Clara	Decimal Lat(OSWCR):	37.33812
Decimal Latitude:	37.33812	Decim Long(OSWCR):	-121.92293
Decimal Longitude:	-121.92293		
Location:	None		
Location(OSWCR):	None		
Original Source:	California Department of Water Resources - OSWCR(Well Numbers); California Department of Water Resources - Well Completion Reports		

Map Key	Direction	Distance (mi)	Distance (ft)	Elevation (ft)	DB
74	SE	0.95	5,000.89	86.76	WATER WELLS

WCR No:	WCR2004-002785	City(OSWCR):	SAN JOSE
City:	SAN JOSE	County(OSWCR):	Santa Clara
County:	Santa Clara	Decimal Lat(OSWCR):	37.33812
Decimal Latitude:	37.33812	Decim Long(OSWCR):	-121.92293
Decimal Longitude:	-121.92293		
Location:	2106 THE ALAMEDA		
Location(OSWCR):	2106 THE ALAMEDA		
Original Source:	California Department of Water Resources - OSWCR(Well Numbers); California Department of Water Resources - Well Completion Reports		

Map Key	Direction	Distance (mi)	Distance (ft)	Elevation (ft)	DB
74	SE	0.95	5,000.89	86.76	WATER WELLS

WCR No:	WCR2002-007032	City(OSWCR):	SAN JOSE
City:	SAN JOSE	County(OSWCR):	Santa Clara
County:	Santa Clara	Decimal Lat(OSWCR):	37.33812
Decimal Latitude:	37.33812	Decim Long(OSWCR):	-121.92293
Decimal Longitude:	-121.92293		
Location:	None		
Location(OSWCR):	None		
Original Source:	California Department of Water Resources - OSWCR(Well Numbers); California Department of Water Resources - Well Completion Reports		

Map Key	Direction	Distance (mi)	Distance (ft)	Elevation (ft)	DB
74	SE	0.95	5,000.89	86.76	WATER WELLS

WCR No:	WCR2002-006788	City(OSWCR):	SAN JOSE
City:	SAN JOSE	County(OSWCR):	Santa Clara
County:	Santa Clara	Decimal Lat(OSWCR):	37.33812
Decimal Latitude:	37.33812	Decim Long(OSWCR):	-121.92293

Decimal Longitude: -121.92293
Location: None
Location(OSWCR): None
Original Source: California Department of Water Resources - OSWCR(Well Numbers); California Department of Water Resources - Well Completion Reports

Map Key	Direction	Distance (mi)	Distance (ft)	Elevation (ft)	DB
74	SE	0.95	5,000.89	86.76	WATER WELLS

WCR No: WCR2001-007310
City: SAN JOSE
County: Santa Clara
Decimal Latitude: 37.33812
Decimal Longitude: -121.92293
Location: None
Location(OSWCR): None
City(OSWCR): SAN JOSE
County(OSWCR): Santa Clara
Decimal Lat(OSWCR): 37.33812
Decim Long(OSWCR): -121.92293
Original Source: California Department of Water Resources - OSWCR(Well Numbers); California Department of Water Resources - Well Completion Reports

Map Key	Direction	Distance (mi)	Distance (ft)	Elevation (ft)	DB
74	SE	0.95	5,000.89	86.76	WATER WELLS

WCR No: WCR2009-005241
City: SAN JOSE
County: Santa Clara
Decimal Latitude: 37.33812
Decimal Longitude: -121.92293
Location: 901 EMORY ST
Location(OSWCR): 901 EMORY ST
City(OSWCR): SAN JOSE
County(OSWCR): Santa Clara
Decimal Lat(OSWCR): 37.33812
Decim Long(OSWCR): -121.92293
Original Source: California Department of Water Resources - OSWCR(Well Numbers); California Department of Water Resources - Well Completion Reports

Map Key	Direction	Distance (mi)	Distance (ft)	Elevation (ft)	DB
74	SE	0.95	5,000.89	86.76	WATER WELLS

WCR No: WCR2001-007311
City: SAN JOSE
County: Santa Clara
Decimal Latitude: 37.33812
Decimal Longitude: -121.92293
Location: None
Location(OSWCR): None
City(OSWCR): SAN JOSE
County(OSWCR): Santa Clara
Decimal Lat(OSWCR): 37.33812
Decim Long(OSWCR): -121.92293
Original Source: California Department of Water Resources - OSWCR(Well Numbers); California Department of Water Resources - Well Completion Reports

Map Key	Direction	Distance (mi)	Distance (ft)	Elevation (ft)	DB
74	SE	0.95	5,000.89	86.76	WATER WELLS

WCR No:	WCR1984-002788	City(OSWCR):	SAN JOSE
City:	SAN JOSE	County(OSWCR):	Santa Clara
County:	Santa Clara	Decimal Lat(OSWCR):	37.33812
Decimal Latitude:	37.33812	Decim Long(OSWCR):	-121.92293
Decimal Longitude:	-121.92293		
Location:	None		
Location(OSWCR):	None		
Original Source:	California Department of Water Resources - OSWCR(Well Numbers); California Department of Water Resources - Well Completion Reports		

Map Key	Direction	Distance (mi)	Distance (ft)	Elevation (ft)	DB
74	SE	0.95	5,000.89	86.76	WATER WELLS

WCR No:	WCR1999-002071	City(OSWCR):	SAN JOSE
City:	SAN JOSE	County(OSWCR):	Santa Clara
County:	Santa Clara	Decimal Lat(OSWCR):	37.33812
Decimal Latitude:	37.33812	Decim Long(OSWCR):	-121.92293
Decimal Longitude:	-121.92293		
Location:	None		
Location(OSWCR):	None		
Original Source:	California Department of Water Resources - OSWCR(Well Numbers); California Department of Water Resources - Well Completion Reports		

Map Key	Direction	Distance (mi)	Distance (ft)	Elevation (ft)	DB
74	SE	0.95	5,000.89	86.76	WATER WELLS

WCR No:	WCR2007-003371	City(OSWCR):	SAN JOSE
City:	SAN JOSE	County(OSWCR):	Santa Clara
County:	Santa Clara	Decimal Lat(OSWCR):	37.33812
Decimal Latitude:	37.33812	Decim Long(OSWCR):	-121.92293
Decimal Longitude:	-121.92293		
Location:	901 EMERY ST.		
Location(OSWCR):	901 EMERY ST.		
Original Source:	California Department of Water Resources - OSWCR(Well Numbers); California Department of Water Resources - Well Completion Reports		

Map Key	Direction	Distance (mi)	Distance (ft)	Elevation (ft)	DB
74	SE	0.95	5,000.89	86.76	WATER WELLS

WCR No:	WCR2001-003395	City(OSWCR):	SAN JOSE
City:	SAN JOSE	County(OSWCR):	Santa Clara
County:	Santa Clara	Decimal Lat(OSWCR):	37.33812
Decimal Latitude:	37.33812	Decim Long(OSWCR):	-121.92293
Decimal Longitude:	-121.92293		
Location:	None		

Location(OSWCR): None
Original Source: California Department of Water Resources - OSWCR(Well Numbers); California Department of Water Resources - Well Completion Reports

Map Key	Direction	Distance (mi)	Distance (ft)	Elevation (ft)	DB
74	SE	0.95	5,000.89	86.76	WATER WELLS

WCR No: WCR2006-003881
City: SAN JOSE
County: Santa Clara
Decimal Latitude: 37.33812
Decimal Longitude: -121.92293
Location: 960 HEDDING ST
Location(OSWCR): 960 HEDDING ST
City(OSWCR): SAN JOSE
County(OSWCR): Santa Clara
Decimal Lat(OSWCR): 37.33812
Decim Long(OSWCR): -121.92293
Original Source: California Department of Water Resources - OSWCR(Well Numbers); California Department of Water Resources - Well Completion Reports

Map Key	Direction	Distance (mi)	Distance (ft)	Elevation (ft)	DB
74	SE	0.95	5,000.89	86.76	WATER WELLS

WCR No: WCR1999-007452
City: SAN JOSE
County: Santa Clara
Decimal Latitude: 37.33812
Decimal Longitude: -121.92293
Location: None
Location(OSWCR): None
City(OSWCR): SAN JOSE
County(OSWCR): Santa Clara
Decimal Lat(OSWCR): 37.33812
Decim Long(OSWCR): -121.92293
Original Source: California Department of Water Resources - OSWCR(Well Numbers); California Department of Water Resources - Well Completion Reports

Map Key	Direction	Distance (mi)	Distance (ft)	Elevation (ft)	DB
74	SE	0.95	5,000.89	86.76	WATER WELLS

WCR No: WCR2012-004176
City: SAN JOSE
County: Santa Clara
Decimal Latitude: 37.33812
Decimal Longitude: -121.92293
Location: 1455 THE ALAMEDA
Location(OSWCR): 1455 THE ALAMEDA
City(OSWCR): SAN JOSE
County(OSWCR): Santa Clara
Decimal Lat(OSWCR): 37.33812
Decim Long(OSWCR): -121.92293
Original Source: California Department of Water Resources - OSWCR(Well Numbers); California Department of Water Resources - Well Completion Reports

Map Key	Direction	Distance (mi)	Distance (ft)	Elevation (ft)	DB
74	SE	0.95	5,000.89	86.76	WATER WELLS

Wells and Additional Sources Detail Report

WCR No:	WCR1996-002209	City(OSWCR):	SAN JOSE
City:	SAN JOSE	County(OSWCR):	Santa Clara
County:	Santa Clara	Decimal Lat(OSWCR):	37.33812
Decimal Latitude:	37.33812	Decim Long(OSWCR):	-121.92293
Decimal Longitude:	-121.92293		
Location:	None		
Location(OSWCR):	None		
Original Source:	California Department of Water Resources - OSWCR(Well Numbers); California Department of Water Resources - Well Completion Reports		

Map Key	Direction	Distance (mi)	Distance (ft)	Elevation (ft)	DB
74	SE	0.95	5,000.89	86.76	WATER WELLS

WCR No:	WCR1991-007670	City(OSWCR):	SAN JOSE
City:	SAN JOSE	County(OSWCR):	Santa Clara
County:	Santa Clara	Decimal Lat(OSWCR):	37.33812
Decimal Latitude:	37.33812	Decim Long(OSWCR):	-121.92293
Decimal Longitude:	-121.92293		
Location:	None		
Location(OSWCR):	None		
Original Source:	California Department of Water Resources - OSWCR(Well Numbers); California Department of Water Resources - Well Completion Reports		

Map Key	Direction	Distance (mi)	Distance (ft)	Elevation (ft)	DB
74	SE	0.95	5,000.89	86.76	WATER WELLS

WCR No:	WCR1995-005747	City(OSWCR):	SAN JOSE
City:	SAN JOSE	County(OSWCR):	Santa Clara
County:	Santa Clara	Decimal Lat(OSWCR):	37.33812
Decimal Latitude:	37.33812	Decim Long(OSWCR):	-121.92293
Decimal Longitude:	-121.92293		
Location:	None		
Location(OSWCR):	None		
Original Source:	California Department of Water Resources - OSWCR(Well Numbers); California Department of Water Resources - Well Completion Reports		

Map Key	Direction	Distance (mi)	Distance (ft)	Elevation (ft)	DB
74	SE	0.95	5,000.89	86.76	WATER WELLS

WCR No:	WCR2001-007313	City(OSWCR):	SAN JOSE
City:	SAN JOSE	County(OSWCR):	Santa Clara
County:	Santa Clara	Decimal Lat(OSWCR):	37.33812
Decimal Latitude:	37.33812	Decim Long(OSWCR):	-121.92293
Decimal Longitude:	-121.92293		
Location:	None		
Location(OSWCR):	None		
Original Source:	California Department of Water Resources - OSWCR(Well Numbers); California Department of Water		

Resources - Well Completion Reports

Map Key	Direction	Distance (mi)	Distance (ft)	Elevation (ft)	DB
74	SE	0.95	5,000.89	86.76	WATER WELLS

WCR No:	WCR0284500	City(OSWCR):	None
City:	None	County(OSWCR):	Santa Clara
County:	Santa Clara	Decimal Lat(OSWCR):	37.33812
Decimal Latitude:	37.33812	Decim Long(OSWCR):	-121.92293
Decimal Longitude:	-121.92293		
Location:	None		
Location(OSWCR):	None		
Original Source:	California Department of Water Resources - OSWCR(Well Numbers); California Department of Water Resources - Well Completion Reports		

Map Key	Direction	Distance (mi)	Distance (ft)	Elevation (ft)	DB
74	SE	0.95	5,000.89	86.76	WATER WELLS

WCR No:	WCR1985-002748	City(OSWCR):	SAN JOSE
City:	SAN JOSE	County(OSWCR):	Santa Clara
County:	Santa Clara	Decimal Lat(OSWCR):	37.33812
Decimal Latitude:	37.33812	Decim Long(OSWCR):	-121.92293
Decimal Longitude:	-121.92293		
Location:	None		
Location(OSWCR):	None		
Original Source:	California Department of Water Resources - OSWCR(Well Numbers); California Department of Water Resources - Well Completion Reports		

Map Key	Direction	Distance (mi)	Distance (ft)	Elevation (ft)	DB
74	SE	0.95	5,000.89	86.76	WATER WELLS

WCR No:	WCR2001-007309	City(OSWCR):	SAN JOSE
City:	SAN JOSE	County(OSWCR):	Santa Clara
County:	Santa Clara	Decimal Lat(OSWCR):	37.33812
Decimal Latitude:	37.33812	Decim Long(OSWCR):	-121.92293
Decimal Longitude:	-121.92293		
Location:	None		
Location(OSWCR):	None		
Original Source:	California Department of Water Resources - OSWCR(Well Numbers); California Department of Water Resources - Well Completion Reports		

Map Key	Direction	Distance (mi)	Distance (ft)	Elevation (ft)	DB
74	SE	0.95	5,000.89	86.76	WATER WELLS

WCR No:	WCR2004-000806	City(OSWCR):	SAN JOSE
City:	SAN JOSE	County(OSWCR):	Santa Clara

County:	Santa Clara	Decimal Lat(OSWCR):	37.33812
Decimal Latitude:	37.33812	Decim Long(OSWCR):	-121.92293
Decimal Longitude:	-121.92293		
Location:	NEWHALL ST		
Location(OSWCR):	NEWHALL ST		
Original Source:	California Department of Water Resources - OSWCR(Well Numbers); California Department of Water Resources - Well Completion Reports		

Map Key	Direction	Distance (mi)	Distance (ft)	Elevation (ft)	DB
74	SE	0.95	5,000.89	86.76	WATER WELLS

WCR No:	WCR1984-002632	City(OSWCR):	SAN JOSE
City:	SAN JOSE	County(OSWCR):	Santa Clara
County:	Santa Clara	Decimal Lat(OSWCR):	37.33812
Decimal Latitude:	37.33812	Decim Long(OSWCR):	-121.92293
Decimal Longitude:	-121.92293		
Location:	None		
Location(OSWCR):	None		
Original Source:	California Department of Water Resources - OSWCR(Well Numbers); California Department of Water Resources - Well Completion Reports		

Map Key	Direction	Distance (mi)	Distance (ft)	Elevation (ft)	DB
74	SE	0.95	5,000.89	86.76	WATER WELLS

WCR No:	WCR0326491	City(OSWCR):	None
City:	None	County(OSWCR):	Santa Clara
County:	Santa Clara	Decimal Lat(OSWCR):	37.33812
Decimal Latitude:	37.33812	Decim Long(OSWCR):	-121.92293
Decimal Longitude:	-121.92293		
Location:	None		
Location(OSWCR):	None		
Original Source:	California Department of Water Resources - OSWCR(Well Numbers); California Department of Water Resources - Well Completion Reports		

Map Key	Direction	Distance (mi)	Distance (ft)	Elevation (ft)	DB
74	SE	0.95	5,000.89	86.76	WATER WELLS

WCR No:	WCR0284501	City(OSWCR):	None
City:	None	County(OSWCR):	Santa Clara
County:	Santa Clara	Decimal Lat(OSWCR):	37.33812
Decimal Latitude:	37.33812	Decim Long(OSWCR):	-121.92293
Decimal Longitude:	-121.92293		
Location:	None		
Location(OSWCR):	None		
Original Source:	California Department of Water Resources - OSWCR(Well Numbers); California Department of Water Resources - Well Completion Reports		

Wells and Additional Sources Detail Report

Map Key	Direction	Distance (mi)	Distance (ft)	Elevation (ft)	DB
74	SE	0.95	5,000.89	86.76	WATER WELLS

WCR No:	WCR2014-002192	City(OSWCR):	SAN JOSE
City:	SAN JOSE	County(OSWCR):	Santa Clara
County:	Santa Clara	Decimal Lat(OSWCR):	37.33812
Decimal Latitude:	37.33812	Decim Long(OSWCR):	-121.92293
Decimal Longitude:	-121.92293		
Location:	905 STOCKTON AVE		
Location(OSWCR):	905 STOCKTON AVE		
Original Source:	California Department of Water Resources - OSWCR(Well Numbers); California Department of Water Resources - Well Completion Reports		

Map Key	Direction	Distance (mi)	Distance (ft)	Elevation (ft)	DB
74	SE	0.95	5,000.89	86.76	WATER WELLS

WCR No:	WCR1985-002732	City(OSWCR):	SAN JOSE
City:	SAN JOSE	County(OSWCR):	Santa Clara
County:	Santa Clara	Decimal Lat(OSWCR):	37.33812
Decimal Latitude:	37.33812	Decim Long(OSWCR):	-121.92293
Decimal Longitude:	-121.92293		
Location:	None		
Location(OSWCR):	None		
Original Source:	California Department of Water Resources - OSWCR(Well Numbers); California Department of Water Resources - Well Completion Reports		

Map Key	Direction	Distance (mi)	Distance (ft)	Elevation (ft)	DB
74	SE	0.95	5,000.89	86.76	WATER WELLS

WCR No:	WCR0298754	City(OSWCR):	None
City:	None	County(OSWCR):	Santa Clara
County:	Santa Clara	Decimal Lat(OSWCR):	37.33812
Decimal Latitude:	37.33812	Decim Long(OSWCR):	-121.92293
Decimal Longitude:	-121.92293		
Location:	None		
Location(OSWCR):	None		
Original Source:	California Department of Water Resources - OSWCR(Well Numbers); California Department of Water Resources - Well Completion Reports		

Map Key	Direction	Distance (mi)	Distance (ft)	Elevation (ft)	DB
74	SE	0.95	5,000.89	86.76	WATER WELLS

WCR No:	WCR2008-005202	City(OSWCR):	SAN JOSE
City:	SAN JOSE	County(OSWCR):	Santa Clara
County:	Santa Clara	Decimal Lat(OSWCR):	37.33812
Decimal Latitude:	37.33812	Decim Long(OSWCR):	-121.92293

Decimal Longitude: -121.92293
Location: 1390 MAGNOLIA AVE
Location(OSWCR): 1390 MAGNOLIA AVE
Original Source: California Department of Water Resources - OSWCR(Well Numbers); California Department of Water Resources - Well Completion Reports

Map Key	Direction	Distance (mi)	Distance (ft)	Elevation (ft)	DB
74	SE	0.95	5,000.89	86.76	WATER WELLS

WCR No: WCR0045523
City: None
County: Santa Clara
Decimal Latitude: 37.33812
Decimal Longitude: -121.92293
Location: None
Location(OSWCR): None
City(OSWCR): None
County(OSWCR): Santa Clara
Decimal Lat(OSWCR): 37.33812
Decim Long(OSWCR): -121.92293
Original Source: California Department of Water Resources - OSWCR(Well Numbers); California Department of Water Resources - Well Completion Reports

Map Key	Direction	Distance (mi)	Distance (ft)	Elevation (ft)	DB
74	SE	0.95	5,000.89	86.76	WATER WELLS

WCR No: WCR0219345
City: None
County: Santa Clara
Decimal Latitude: 37.33812
Decimal Longitude: -121.92293
Location: None
Location(OSWCR): None
City(OSWCR): None
County(OSWCR): Santa Clara
Decimal Lat(OSWCR): 37.33812
Decim Long(OSWCR): -121.92293
Original Source: California Department of Water Resources - OSWCR(Well Numbers); California Department of Water Resources - Well Completion Reports

Map Key	Direction	Distance (mi)	Distance (ft)	Elevation (ft)	DB
74	SE	0.95	5,000.89	86.76	WATER WELLS

WCR No: WCR0197220
City: None
County: Santa Clara
Decimal Latitude: 37.33812
Decimal Longitude: -121.92293
Location: None
Location(OSWCR): None
City(OSWCR): None
County(OSWCR): Santa Clara
Decimal Lat(OSWCR): 37.33812
Decim Long(OSWCR): -121.92293
Original Source: California Department of Water Resources - OSWCR(Well Numbers); California Department of Water Resources - Well Completion Reports

Map Key	Direction	Distance (mi)	Distance (ft)	Elevation (ft)	DB
74	SE	0.95	5,000.89	86.76	WATER WELLS

WCR No:	WCR0087054	City(OSWCR):	None
City:	None	County(OSWCR):	Santa Clara
County:	Santa Clara	Decimal Lat(OSWCR):	37.33812
Decimal Latitude:	37.33812	Decim Long(OSWCR):	-121.92293
Decimal Longitude:	-121.92293		
Location:	None		
Location(OSWCR):	None		
Original Source:	California Department of Water Resources - OSWCR(Well Numbers); California Department of Water Resources - Well Completion Reports		

Map Key	Direction	Distance (mi)	Distance (ft)	Elevation (ft)	DB
74	SE	0.95	5,000.89	86.76	WATER WELLS

WCR No:	WCR0237621	City(OSWCR):	None
City:	None	County(OSWCR):	Santa Clara
County:	Santa Clara	Decimal Lat(OSWCR):	37.33812
Decimal Latitude:	37.33812	Decim Long(OSWCR):	-121.92293
Decimal Longitude:	-121.92293		
Location:	None		
Location(OSWCR):	None		
Original Source:	California Department of Water Resources - OSWCR(Well Numbers); California Department of Water Resources - Well Completion Reports		

Map Key	Direction	Distance (mi)	Distance (ft)	Elevation (ft)	DB
74	SE	0.95	5,000.89	86.76	WATER WELLS

WCR No:	WCR0133108	City(OSWCR):	None
City:	None	County(OSWCR):	Santa Clara
County:	Santa Clara	Decimal Lat(OSWCR):	37.33812
Decimal Latitude:	37.33812	Decim Long(OSWCR):	-121.92293
Decimal Longitude:	-121.92293		
Location:	None		
Location(OSWCR):	None		
Original Source:	California Department of Water Resources - OSWCR(Well Numbers); California Department of Water Resources - Well Completion Reports		

Map Key	Direction	Distance (mi)	Distance (ft)	Elevation (ft)	DB
74	SE	0.95	5,000.89	86.76	WATER WELLS

WCR No:	WCR0269332	City(OSWCR):	None
City:	None	County(OSWCR):	Santa Clara
County:	Santa Clara	Decimal Lat(OSWCR):	37.33812
Decimal Latitude:	37.33812	Decim Long(OSWCR):	-121.92293
Decimal Longitude:	-121.92293		
Location:	None		

Location(OSWCR): None
Original Source: California Department of Water Resources - OSWCR(Well Numbers); California Department of Water Resources - Well Completion Reports

Map Key	Direction	Distance (mi)	Distance (ft)	Elevation (ft)	DB
74	SE	0.95	5,000.89	86.76	WATER WELLS

WCR No: WCR0072500
City: None
County: Santa Clara
Decimal Latitude: 37.33812
Decimal Longitude: -121.92293
Location: None
Location(OSWCR): None
City(OSWCR): None
County(OSWCR): Santa Clara
Decimal Lat(OSWCR): 37.33812
Decim Long(OSWCR): -121.92293
Original Source: California Department of Water Resources - OSWCR(Well Numbers); California Department of Water Resources - Well Completion Reports

Map Key	Direction	Distance (mi)	Distance (ft)	Elevation (ft)	DB
74	SE	0.95	5,000.89	86.76	WATER WELLS

WCR No: WCR0237595
City: None
County: Santa Clara
Decimal Latitude: 37.33812
Decimal Longitude: -121.92293
Location: None
Location(OSWCR): None
City(OSWCR): None
County(OSWCR): Santa Clara
Decimal Lat(OSWCR): 37.33812
Decim Long(OSWCR): -121.92293
Original Source: California Department of Water Resources - OSWCR(Well Numbers); California Department of Water Resources - Well Completion Reports

Map Key	Direction	Distance (mi)	Distance (ft)	Elevation (ft)	DB
74	SE	0.95	5,000.89	86.76	WATER WELLS

WCR No: WCR0083926
City: None
County: Santa Clara
Decimal Latitude: 37.33812
Decimal Longitude: -121.92293
Location: SAME AS ABOVE
Location(OSWCR): SAME AS ABOVE
City(OSWCR): None
County(OSWCR): Santa Clara
Decimal Lat(OSWCR): 37.33812
Decim Long(OSWCR): -121.92293
Original Source: California Department of Water Resources - OSWCR(Well Numbers); California Department of Water Resources - Well Completion Reports

Map Key	Direction	Distance (mi)	Distance (ft)	Elevation (ft)	DB
74	SE	0.95	5,000.89	86.76	WATER WELLS

Wells and Additional Sources Detail Report

WCR No:	WCR1989-003382	City(OSWCR):	SAN JOSE
City:	SAN JOSE	County(OSWCR):	Santa Clara
County:	Santa Clara	Decimal Lat(OSWCR):	37.33812
Decimal Latitude:	37.33812	Decim Long(OSWCR):	-121.92293
Decimal Longitude:	-121.92293		
Location:	None		
Location(OSWCR):	None		
Original Source:	California Department of Water Resources - OSWCR(Well Numbers); California Department of Water Resources - Well Completion Reports		

Map Key	Direction	Distance (mi)	Distance (ft)	Elevation (ft)	DB
74	SE	0.95	5,000.89	86.76	WATER WELLS

WCR No:	WCR0301566	City(OSWCR):	None
City:	None	County(OSWCR):	Santa Clara
County:	Santa Clara	Decimal Lat(OSWCR):	37.33812
Decimal Latitude:	37.33812	Decim Long(OSWCR):	-121.92293
Decimal Longitude:	-121.92293		
Location:	None		
Location(OSWCR):	None		
Original Source:	California Department of Water Resources - OSWCR(Well Numbers); California Department of Water Resources - Well Completion Reports		

Map Key	Direction	Distance (mi)	Distance (ft)	Elevation (ft)	DB
74	SE	0.95	5,000.89	86.76	WATER WELLS

WCR No:	WCR2009-005755	City(OSWCR):	SAN JOSE
City:	SAN JOSE	County(OSWCR):	Santa Clara
County:	Santa Clara	Decimal Lat(OSWCR):	37.33812
Decimal Latitude:	37.33812	Decim Long(OSWCR):	-121.92293
Decimal Longitude:	-121.92293		
Location:	901 EMORY ST		
Location(OSWCR):	901 EMORY ST		
Original Source:	California Department of Water Resources - OSWCR(Well Numbers); California Department of Water Resources - Well Completion Reports		

Map Key	Direction	Distance (mi)	Distance (ft)	Elevation (ft)	DB
74	SE	0.95	5,000.89	86.76	WATER WELLS

WCR No:	WCR2007-004756	City(OSWCR):	SAN JOSE
City:	SAN JOSE	County(OSWCR):	Santa Clara
County:	Santa Clara	Decimal Lat(OSWCR):	37.33812
Decimal Latitude:	37.33812	Decim Long(OSWCR):	-121.92293
Decimal Longitude:	-121.92293		
Location:	901 EMORY ST		
Location(OSWCR):	901 EMORY ST		
Original Source:	California Department of Water Resources - OSWCR(Well Numbers); California Department of Water		

Resources - Well Completion Reports

Map Key	Direction	Distance (mi)	Distance (ft)	Elevation (ft)	DB
74	SE	0.95	5,000.89	86.76	WATER WELLS

WCR No:	WCR2002-006824	City(OSWCR):	SAN JOSE
City:	SAN JOSE	County(OSWCR):	Santa Clara
County:	Santa Clara	Decimal Lat(OSWCR):	37.33812
Decimal Latitude:	37.33812	Decim Long(OSWCR):	-121.92293
Decimal Longitude:	-121.92293		
Location:	None		
Location(OSWCR):	None		
Original Source:	California Department of Water Resources - OSWCR(Well Numbers); California Department of Water Resources - Well Completion Reports		

Map Key	Direction	Distance (mi)	Distance (ft)	Elevation (ft)	DB
74	SE	0.95	5,000.89	86.76	WATER WELLS

WCR No:	WCR0209518	City(OSWCR):	SAN JOSE
City:	SAN JOSE	County(OSWCR):	Santa Clara
County:	Santa Clara	Decimal Lat(OSWCR):	37.33812
Decimal Latitude:	37.33812	Decim Long(OSWCR):	-121.92293
Decimal Longitude:	-121.92293		
Location:	None		
Location(OSWCR):	None		
Original Source:	California Department of Water Resources - OSWCR(Well Numbers); California Department of Water Resources - Well Completion Reports		

Map Key	Direction	Distance (mi)	Distance (ft)	Elevation (ft)	DB
74	SE	0.95	5,000.89	86.76	WATER WELLS

WCR No:	WCR2012-002527	City(OSWCR):	SAN JOSE
City:	SAN JOSE	County(OSWCR):	Santa Clara
County:	Santa Clara	Decimal Lat(OSWCR):	37.33812
Decimal Latitude:	37.33812	Decim Long(OSWCR):	-121.92293
Decimal Longitude:	-121.92293		
Location:	1455 THE ALAMEDA		
Location(OSWCR):	1455 THE ALAMEDA		
Original Source:	California Department of Water Resources - OSWCR(Well Numbers); California Department of Water Resources - Well Completion Reports		

Map Key	Direction	Distance (mi)	Distance (ft)	Elevation (ft)	DB
74	SE	0.95	5,000.89	86.76	WATER WELLS

WCR No:	WCR2009-005756	City(OSWCR):	SAN JOSE
City:	SAN JOSE	County(OSWCR):	Santa Clara

County:	Santa Clara	Decimal Lat(OSWCR):	37.33812
Decimal Latitude:	37.33812	Decim Long(OSWCR):	-121.92293
Decimal Longitude:	-121.92293		
Location:	901 EMORY ST		
Location(OSWCR):	901 EMORY ST		
Original Source:	California Department of Water Resources - OSWCR(Well Numbers); California Department of Water Resources - Well Completion Reports		

Map Key	Direction	Distance (mi)	Distance (ft)	Elevation (ft)	DB
74	SE	0.95	5,000.89	86.76	WATER WELLS

WCR No:	WCR2012-002529	City(OSWCR):	SAN JOSE
City:	SAN JOSE	County(OSWCR):	Santa Clara
County:	Santa Clara	Decimal Lat(OSWCR):	37.33812
Decimal Latitude:	37.33812	Decim Long(OSWCR):	-121.92293
Decimal Longitude:	-121.92293		
Location:	1455 THE ALAMEDA		
Location(OSWCR):	1455 THE ALAMEDA		
Original Source:	California Department of Water Resources - OSWCR(Well Numbers); California Department of Water Resources - Well Completion Reports		

Map Key	Direction	Distance (mi)	Distance (ft)	Elevation (ft)	DB
74	SE	0.95	5,000.89	86.76	WATER WELLS

WCR No:	WCR2012-002532	City(OSWCR):	SAN JOSE
City:	SAN JOSE	County(OSWCR):	Santa Clara
County:	Santa Clara	Decimal Lat(OSWCR):	37.33812
Decimal Latitude:	37.33812	Decim Long(OSWCR):	-121.92293
Decimal Longitude:	-121.92293		
Location:	1455 THE ALAMEDA		
Location(OSWCR):	1455 THE ALAMEDA		
Original Source:	California Department of Water Resources - OSWCR(Well Numbers); California Department of Water Resources - Well Completion Reports		

Map Key	Direction	Distance (mi)	Distance (ft)	Elevation (ft)	DB
74	SE	0.95	5,000.89	86.76	WATER WELLS

WCR No:	WCR2012-004178	City(OSWCR):	SAN JOSE
City:	SAN JOSE	County(OSWCR):	Santa Clara
County:	Santa Clara	Decimal Lat(OSWCR):	37.33812
Decimal Latitude:	37.33812	Decim Long(OSWCR):	-121.92293
Decimal Longitude:	-121.92293		
Location:	1455 THE ALAMEDA		
Location(OSWCR):	1455 THE ALAMEDA		
Original Source:	California Department of Water Resources - OSWCR(Well Numbers); California Department of Water Resources - Well Completion Reports		

Wells and Additional Sources Detail Report

Map Key	Direction	Distance (mi)	Distance (ft)	Elevation (ft)	DB
74	SE	0.95	5,000.89	86.76	WATER WELLS

WCR No:	WCR2001-003394	City(OSWCR):	SAN JOSE
City:	SAN JOSE	County(OSWCR):	Santa Clara
County:	Santa Clara	Decimal Lat(OSWCR):	37.33812
Decimal Latitude:	37.33812	Decim Long(OSWCR):	-121.92293
Decimal Longitude:	-121.92293		
Location:	None		
Location(OSWCR):	None		
Original Source:	California Department of Water Resources - OSWCR(Well Numbers); California Department of Water Resources - Well Completion Reports		

Map Key	Direction	Distance (mi)	Distance (ft)	Elevation (ft)	DB
74	SE	0.95	5,000.89	86.76	WATER WELLS

WCR No:	WCR2012-002528	City(OSWCR):	SAN JOSE
City:	SAN JOSE	County(OSWCR):	Santa Clara
County:	Santa Clara	Decimal Lat(OSWCR):	37.33812
Decimal Latitude:	37.33812	Decim Long(OSWCR):	-121.92293
Decimal Longitude:	-121.92293		
Location:	1455 THE ALAMEDA		
Location(OSWCR):	1455 THE ALAMEDA		
Original Source:	California Department of Water Resources - OSWCR(Well Numbers); California Department of Water Resources - Well Completion Reports		

Map Key	Direction	Distance (mi)	Distance (ft)	Elevation (ft)	DB
74	SE	0.95	5,000.89	86.76	WATER WELLS

WCR No:	WCR2008-005281	City(OSWCR):	SAN JOSE
City:	SAN JOSE	County(OSWCR):	Santa Clara
County:	Santa Clara	Decimal Lat(OSWCR):	37.33812
Decimal Latitude:	37.33812	Decim Long(OSWCR):	-121.92293
Decimal Longitude:	-121.92293		
Location:	901 EMERY ST		
Location(OSWCR):	901 EMERY ST		
Original Source:	California Department of Water Resources - OSWCR(Well Numbers); California Department of Water Resources - Well Completion Reports		

Map Key	Direction	Distance (mi)	Distance (ft)	Elevation (ft)	DB
74	SE	0.95	5,000.89	86.76	WATER WELLS

WCR No:	WCR1996-002207	City(OSWCR):	SAN JOSE
City:	SAN JOSE	County(OSWCR):	Santa Clara
County:	Santa Clara	Decimal Lat(OSWCR):	37.33812
Decimal Latitude:	37.33812	Decim Long(OSWCR):	-121.92293

Decimal Longitude: -121.92293
Location: None
Location(OSWCR): None
Original Source: California Department of Water Resources - OSWCR(Well Numbers); California Department of Water Resources - Well Completion Reports

Map Key	Direction	Distance (mi)	Distance (ft)	Elevation (ft)	DB
74	SE	0.95	5,000.89	86.76	WATER WELLS

WCR No: WCR1984-002789
City: SAN JOSE
County: Santa Clara
Decimal Latitude: 37.33812
Decimal Longitude: -121.92293
Location: None
Location(OSWCR): None
City(OSWCR): SAN JOSE
County(OSWCR): Santa Clara
Decimal Lat(OSWCR): 37.33812
Decim Long(OSWCR): -121.92293
Original Source: California Department of Water Resources - OSWCR(Well Numbers); California Department of Water Resources - Well Completion Reports

Map Key	Direction	Distance (mi)	Distance (ft)	Elevation (ft)	DB
74	SE	0.95	5,000.89	86.76	WATER WELLS

WCR No: WCR2002-006789
City: SAN JOSE
County: Santa Clara
Decimal Latitude: 37.33812
Decimal Longitude: -121.92293
Location: None
Location(OSWCR): None
City(OSWCR): SAN JOSE
County(OSWCR): Santa Clara
Decimal Lat(OSWCR): 37.33812
Decim Long(OSWCR): -121.92293
Original Source: California Department of Water Resources - OSWCR(Well Numbers); California Department of Water Resources - Well Completion Reports

Map Key	Direction	Distance (mi)	Distance (ft)	Elevation (ft)	DB
74	SE	0.95	5,000.89	86.76	WATER WELLS

WCR No: WCR2014-014602
City: SAN JOSE
County: Santa Clara
Decimal Latitude: 37.33812
Decimal Longitude: -121.92293
Location: 2090 THE ALAMODA
Location(OSWCR): 2090 THE ALAMODA
City(OSWCR): SAN JOSE
County(OSWCR): Santa Clara
Decimal Lat(OSWCR): 37.33812
Decim Long(OSWCR): -121.92293
Original Source: California Department of Water Resources - OSWCR(Well Numbers); California Department of Water Resources - Well Completion Reports

Map Key	Direction	Distance (mi)	Distance (ft)	Elevation (ft)	DB
74	SE	0.95	5,000.89	86.76	WATER WELLS

WCR No:	WCR2008-005283	City(OSWCR):	SAN JOSE
City:	SAN JOSE	County(OSWCR):	Santa Clara
County:	Santa Clara	Decimal Lat(OSWCR):	37.33812
Decimal Latitude:	37.33812	Decim Long(OSWCR):	-121.92293
Decimal Longitude:	-121.92293		
Location:	901 EMERY ST		
Location(OSWCR):	901 EMERY ST		
Original Source:	California Department of Water Resources - OSWCR(Well Numbers); California Department of Water Resources - Well Completion Reports		

Map Key	Direction	Distance (mi)	Distance (ft)	Elevation (ft)	DB
74	SE	0.95	5,000.89	86.76	WATER WELLS

WCR No:	WCR2001-007312	City(OSWCR):	SAN JOSE
City:	SAN JOSE	County(OSWCR):	Santa Clara
County:	Santa Clara	Decimal Lat(OSWCR):	37.33812
Decimal Latitude:	37.33812	Decim Long(OSWCR):	-121.92293
Decimal Longitude:	-121.92293		
Location:	None		
Location(OSWCR):	None		
Original Source:	California Department of Water Resources - OSWCR(Well Numbers); California Department of Water Resources - Well Completion Reports		

Map Key	Direction	Distance (mi)	Distance (ft)	Elevation (ft)	DB
74	SE	0.95	5,000.89	86.76	WATER WELLS

WCR No:	WCR0198163	City(OSWCR):	SAN JOSE
City:	SAN JOSE	County(OSWCR):	Santa Clara
County:	Santa Clara	Decimal Lat(OSWCR):	37.33812
Decimal Latitude:	37.33812	Decim Long(OSWCR):	-121.92293
Decimal Longitude:	-121.92293		
Location:	1455 THE ALAMEDA		
Location(OSWCR):	1455 THE ALAMEDA		
Original Source:	California Department of Water Resources - OSWCR(Well Numbers); California Department of Water Resources - Well Completion Reports		

Map Key	Direction	Distance (mi)	Distance (ft)	Elevation (ft)	DB
74	SE	0.95	5,000.89	86.76	WATER WELLS

WCR No:	WCR1996-002208	City(OSWCR):	SAN JOSE
City:	SAN JOSE	County(OSWCR):	Santa Clara
County:	Santa Clara	Decimal Lat(OSWCR):	37.33812
Decimal Latitude:	37.33812	Decim Long(OSWCR):	-121.92293
Decimal Longitude:	-121.92293		
Location:	None		

Location(OSWCR): None
Original Source: California Department of Water Resources - OSWCR(Well Numbers); California Department of Water Resources - Well Completion Reports

Map Key	Direction	Distance (mi)	Distance (ft)	Elevation (ft)	DB
74	SE	0.95	5,000.89	86.76	WATER WELLS

WCR No: WCR2001-002763
City: SAN JOSE
County: Santa Clara
Decimal Latitude: 37.33812
Decimal Longitude: -121.92293
Location: None
Location(OSWCR): None
City(OSWCR): SAN JOSE
County(OSWCR): Santa Clara
Decimal Lat(OSWCR): 37.33812
Decim Long(OSWCR): -121.92293
Original Source: California Department of Water Resources - OSWCR(Well Numbers); California Department of Water Resources - Well Completion Reports

Map Key	Direction	Distance (mi)	Distance (ft)	Elevation (ft)	DB
74	SE	0.95	5,000.89	86.76	WATER WELLS

WCR No: WCR2004-000189
City: SAN JOSE
County: Santa Clara
Decimal Latitude: 37.33812
Decimal Longitude: -121.92293
Location: 795 STOCKTON BLVD
Location(OSWCR): 795 STOCKTON BLVD
City(OSWCR): SAN JOSE
County(OSWCR): Santa Clara
Decimal Lat(OSWCR): 37.33812
Decim Long(OSWCR): -121.92293
Original Source: California Department of Water Resources - OSWCR(Well Numbers); California Department of Water Resources - Well Completion Reports

Map Key	Direction	Distance (mi)	Distance (ft)	Elevation (ft)	DB
74	SE	0.95	5,000.89	86.76	WATER WELLS

WCR No: WCR1989-011210
City: SAN JOSE
County: Santa Clara
Decimal Latitude: 37.33812
Decimal Longitude: -121.92293
Location: None
Location(OSWCR): None
City(OSWCR): SAN JOSE
County(OSWCR): Santa Clara
Decimal Lat(OSWCR): 37.33812
Decim Long(OSWCR): -121.92293
Original Source: California Department of Water Resources - OSWCR(Well Numbers); California Department of Water Resources - Well Completion Reports

Map Key	Direction	Distance (mi)	Distance (ft)	Elevation (ft)	DB
74	SE	0.95	5,000.89	86.76	WATER WELLS

WCR No:	WCR1984-002631	City(OSWCR):	SAN JOSE
City:	SAN JOSE	County(OSWCR):	Santa Clara
County:	Santa Clara	Decimal Lat(OSWCR):	37.33812
Decimal Latitude:	37.33812	Decim Long(OSWCR):	-121.92293
Decimal Longitude:	-121.92293		
Location:	None		
Location(OSWCR):	None		
Original Source:	California Department of Water Resources - OSWCR(Well Numbers); California Department of Water Resources - Well Completion Reports		

Map Key	Direction	Distance (mi)	Distance (ft)	Elevation (ft)	DB
74	SE	0.95	5,000.89	86.76	WATER WELLS

WCR No:	WCR2007-004759	City(OSWCR):	SAN JOSE
City:	SAN JOSE	County(OSWCR):	Santa Clara
County:	Santa Clara	Decimal Lat(OSWCR):	37.33812
Decimal Latitude:	37.33812	Decim Long(OSWCR):	-121.92293
Decimal Longitude:	-121.92293		
Location:	901 EMORY ST		
Location(OSWCR):	901 EMORY ST		
Original Source:	California Department of Water Resources - OSWCR(Well Numbers); California Department of Water Resources - Well Completion Reports		

Map Key	Direction	Distance (mi)	Distance (ft)	Elevation (ft)	DB
74	SE	0.95	5,000.89	86.76	WATER WELLS

WCR No:	WCR2003-002575	City(OSWCR):	SAN JOSE
City:	SAN JOSE	County(OSWCR):	Santa Clara
County:	Santa Clara	Decimal Lat(OSWCR):	37.33812
Decimal Latitude:	37.33812	Decim Long(OSWCR):	-121.92293
Decimal Longitude:	-121.92293		
Location:	901 EMORY ST		
Location(OSWCR):	901 EMORY ST		
Original Source:	California Department of Water Resources - OSWCR(Well Numbers); California Department of Water Resources - Well Completion Reports		

Map Key	Direction	Distance (mi)	Distance (ft)	Elevation (ft)	DB
74	SE	0.95	5,000.89	86.76	WATER WELLS

WCR No:	WCR2010-001233	City(OSWCR):	SAN JOSE
City:	SAN JOSE	County(OSWCR):	Santa Clara
County:	Santa Clara	Decimal Lat(OSWCR):	37.33812
Decimal Latitude:	37.33812	Decim Long(OSWCR):	-121.92293
Decimal Longitude:	-121.92293		
Location:	795 STOCKTON AVE		
Location(OSWCR):	795 STOCKTON AVE		
Original Source:	California Department of Water Resources - OSWCR(Well Numbers); California Department of Water		

Resources - Well Completion Reports

Map Key	Direction	Distance (mi)	Distance (ft)	Elevation (ft)	DB
74	SE	0.95	5,000.89	86.76	WATER WELLS

WCR No:	WCR0087053	City(OSWCR):	None
City:	None	County(OSWCR):	Santa Clara
County:	Santa Clara	Decimal Lat(OSWCR):	37.33812
Decimal Latitude:	37.33812	Decim Long(OSWCR):	-121.92293
Decimal Longitude:	-121.92293		
Location:	None		
Location(OSWCR):	None		
Original Source:	California Department of Water Resources - OSWCR(Well Numbers); California Department of Water Resources - Well Completion Reports		

Map Key	Direction	Distance (mi)	Distance (ft)	Elevation (ft)	DB
74	SE	0.95	5,000.89	86.76	WATER WELLS

WCR No:	WCR2007-004208	City(OSWCR):	SAN JOSE
City:	SAN JOSE	County(OSWCR):	Santa Clara
County:	Santa Clara	Decimal Lat(OSWCR):	37.33812
Decimal Latitude:	37.33812	Decim Long(OSWCR):	-121.92293
Decimal Longitude:	-121.92293		
Location:	1390 MAGNOLIA AVE		
Location(OSWCR):	1390 MAGNOLIA AVE		
Original Source:	California Department of Water Resources - OSWCR(Well Numbers); California Department of Water Resources - Well Completion Reports		

Map Key	Direction	Distance (mi)	Distance (ft)	Elevation (ft)	DB
74	SE	0.95	5,000.89	86.76	WATER WELLS

WCR No:	WCR2009-005753	City(OSWCR):	SAN JOSE
City:	SAN JOSE	County(OSWCR):	Santa Clara
County:	Santa Clara	Decimal Lat(OSWCR):	37.33812
Decimal Latitude:	37.33812	Decim Long(OSWCR):	-121.92293
Decimal Longitude:	-121.92293		
Location:	901 EMORY ST		
Location(OSWCR):	901 EMORY ST		
Original Source:	California Department of Water Resources - OSWCR(Well Numbers); California Department of Water Resources - Well Completion Reports		

Map Key	Direction	Distance (mi)	Distance (ft)	Elevation (ft)	DB
74	SE	0.95	5,000.89	86.76	WATER WELLS

WCR No:	WCR1999-007451	City(OSWCR):	SAN JOSE
City:	SAN JOSE	County(OSWCR):	Santa Clara

County:	Santa Clara	Decimal Lat(OSWCR):	37.33812
Decimal Latitude:	37.33812	Decim Long(OSWCR):	-121.92293
Decimal Longitude:	-121.92293		
Location:	None		
Location(OSWCR):	None		
Original Source:	California Department of Water Resources - OSWCR(Well Numbers); California Department of Water Resources - Well Completion Reports		

Map Key	Direction	Distance (mi)	Distance (ft)	Elevation (ft)	DB
74	SE	0.95	5,000.89	86.76	WATER WELLS

WCR No:	WCR2010-001342	City(OSWCR):	SAN JOSE
City:	SAN JOSE	County(OSWCR):	Santa Clara
County:	Santa Clara	Decimal Lat(OSWCR):	37.33812
Decimal Latitude:	37.33812	Decim Long(OSWCR):	-121.92293
Decimal Longitude:	-121.92293		
Location:	795 STOCKTON AVE		
Location(OSWCR):	795 STOCKTON AVE		
Original Source:	California Department of Water Resources - OSWCR(Well Numbers); California Department of Water Resources - Well Completion Reports		

Map Key	Direction	Distance (mi)	Distance (ft)	Elevation (ft)	DB
74	SE	0.95	5,000.89	86.76	WATER WELLS

WCR No:	WCR0008853	City(OSWCR):	None
City:	None	County(OSWCR):	Santa Clara
County:	Santa Clara	Decimal Lat(OSWCR):	37.33812
Decimal Latitude:	37.33812	Decim Long(OSWCR):	-121.92293
Decimal Longitude:	-121.92293		
Location:	None		
Location(OSWCR):	None		
Original Source:	California Department of Water Resources - OSWCR(Well Numbers); California Department of Water Resources - Well Completion Reports		

Map Key	Direction	Distance (mi)	Distance (ft)	Elevation (ft)	DB
74	SE	0.95	5,000.89	86.76	WATER WELLS

WCR No:	WCR1992-009770	City(OSWCR):	SAN JOSE
City:	SAN JOSE	County(OSWCR):	Santa Clara
County:	Santa Clara	Decimal Lat(OSWCR):	37.33812
Decimal Latitude:	37.33812	Decim Long(OSWCR):	-121.92293
Decimal Longitude:	-121.92293		
Location:	None		
Location(OSWCR):	None		
Original Source:	California Department of Water Resources - OSWCR(Well Numbers); California Department of Water Resources - Well Completion Reports		

Wells and Additional Sources Detail Report

Map Key	Direction	Distance (mi)	Distance (ft)	Elevation (ft)	DB
74	SE	0.95	5,000.89	86.76	WATER WELLS

WCR No:	WCR2004-007059	City(OSWCR):	SAN JOSE
City:	SAN JOSE	County(OSWCR):	Santa Clara
County:	Santa Clara	Decimal Lat(OSWCR):	37.33812
Decimal Latitude:	37.33812	Decim Long(OSWCR):	-121.92293
Decimal Longitude:	-121.92293		
Location:	2090 THE ALAMEDA		
Location(OSWCR):	2090 THE ALAMEDA		
Original Source:	California Department of Water Resources - OSWCR(Well Numbers); California Department of Water Resources - Well Completion Reports		

Map Key	Direction	Distance (mi)	Distance (ft)	Elevation (ft)	DB
74	SE	0.95	5,000.89	86.76	WATER WELLS

WCR No:	WCR1996-002211	City(OSWCR):	SAN JOSE
City:	SAN JOSE	County(OSWCR):	Santa Clara
County:	Santa Clara	Decimal Lat(OSWCR):	37.33812
Decimal Latitude:	37.33812	Decim Long(OSWCR):	-121.92293
Decimal Longitude:	-121.92293		
Location:	None		
Location(OSWCR):	None		
Original Source:	California Department of Water Resources - OSWCR(Well Numbers); California Department of Water Resources - Well Completion Reports		

Map Key	Direction	Distance (mi)	Distance (ft)	Elevation (ft)	DB
74	SE	0.95	5,000.89	86.76	WATER WELLS

WCR No:	WCR0204473	City(OSWCR):	None
City:	None	County(OSWCR):	Santa Clara
County:	Santa Clara	Decimal Lat(OSWCR):	37.33812
Decimal Latitude:	37.33812	Decim Long(OSWCR):	-121.92293
Decimal Longitude:	-121.92293		
Location:	None		
Location(OSWCR):	None		
Original Source:	California Department of Water Resources - OSWCR(Well Numbers); California Department of Water Resources - Well Completion Reports		

Map Key	Direction	Distance (mi)	Distance (ft)	Elevation (ft)	DB
74	SE	0.95	5,000.89	86.76	WATER WELLS

WCR No:	WCR0118032	City(OSWCR):	None
City:	None	County(OSWCR):	Santa Clara
County:	Santa Clara	Decimal Lat(OSWCR):	37.33812
Decimal Latitude:	37.33812	Decim Long(OSWCR):	-121.92293

Decimal Longitude: -121.92293
Location: None
Location(OSWCR): None
Original Source: California Department of Water Resources - OSWCR(Well Numbers); California Department of Water Resources - Well Completion Reports

Map Key	Direction	Distance (mi)	Distance (ft)	Elevation (ft)	DB
74	SE	0.95	5,000.89	86.76	WATER WELLS

WCR No: WCR0011670
City: None
County: Santa Clara
Decimal Latitude: 37.33812
Decimal Longitude: -121.92293
Location: None
Location(OSWCR): None
City(OSWCR): None
County(OSWCR): Santa Clara
Decimal Lat(OSWCR): 37.33812
Decim Long(OSWCR): -121.92293
Original Source: California Department of Water Resources - OSWCR(Well Numbers); California Department of Water Resources - Well Completion Reports

Map Key	Direction	Distance (mi)	Distance (ft)	Elevation (ft)	DB
74	SE	0.95	5,000.89	86.76	WATER WELLS

WCR No: WCR0225954
City: None
County: Santa Clara
Decimal Latitude: 37.33812
Decimal Longitude: -121.92293
Location: None
Location(OSWCR): None
City(OSWCR): None
County(OSWCR): Santa Clara
Decimal Lat(OSWCR): 37.33812
Decim Long(OSWCR): -121.92293
Original Source: California Department of Water Resources - OSWCR(Well Numbers); California Department of Water Resources - Well Completion Reports

Map Key	Direction	Distance (mi)	Distance (ft)	Elevation (ft)	DB
74	SE	0.95	5,000.89	86.76	WATER WELLS

WCR No: WCR0300291
City: None
County: Santa Clara
Decimal Latitude: 37.33812
Decimal Longitude: -121.92293
Location: None
Location(OSWCR): None
City(OSWCR): None
County(OSWCR): Santa Clara
Decimal Lat(OSWCR): 37.33812
Decim Long(OSWCR): -121.92293
Original Source: California Department of Water Resources - OSWCR(Well Numbers); California Department of Water Resources - Well Completion Reports

Map Key	Direction	Distance (mi)	Distance (ft)	Elevation (ft)	DB
74	SE	0.95	5,000.89	86.76	WATER WELLS

WCR No:	WCR0311640	City(OSWCR):	None
City:	None	County(OSWCR):	Santa Clara
County:	Santa Clara	Decimal Lat(OSWCR):	37.33812
Decimal Latitude:	37.33812	Decim Long(OSWCR):	-121.92293
Decimal Longitude:	-121.92293		
Location:	None		
Location(OSWCR):	None		
Original Source:	California Department of Water Resources - OSWCR(Well Numbers); California Department of Water Resources - Well Completion Reports		

Map Key	Direction	Distance (mi)	Distance (ft)	Elevation (ft)	DB
74	SE	0.95	5,000.89	86.76	WATER WELLS

WCR No:	WCR1996-002206	City(OSWCR):	SAN JOSE
City:	SAN JOSE	County(OSWCR):	Santa Clara
County:	Santa Clara	Decimal Lat(OSWCR):	37.33812
Decimal Latitude:	37.33812	Decim Long(OSWCR):	-121.92293
Decimal Longitude:	-121.92293		
Location:	None		
Location(OSWCR):	None		
Original Source:	California Department of Water Resources - OSWCR(Well Numbers); California Department of Water Resources - Well Completion Reports		

Map Key	Direction	Distance (mi)	Distance (ft)	Elevation (ft)	DB
74	SE	0.95	5,000.89	86.76	WATER WELLS

WCR No:	WCR0213318	City(OSWCR):	None
City:	None	County(OSWCR):	Santa Clara
County:	Santa Clara	Decimal Lat(OSWCR):	37.33812
Decimal Latitude:	37.33812	Decim Long(OSWCR):	-121.92293
Decimal Longitude:	-121.92293		
Location:	None		
Location(OSWCR):	None		
Original Source:	California Department of Water Resources - OSWCR(Well Numbers); California Department of Water Resources - Well Completion Reports		

Map Key	Direction	Distance (mi)	Distance (ft)	Elevation (ft)	DB
74	SE	0.95	5,000.89	86.76	WATER WELLS

WCR No:	WCR0269170	City(OSWCR):	None
City:	None	County(OSWCR):	Santa Clara
County:	Santa Clara	Decimal Lat(OSWCR):	37.33812
Decimal Latitude:	37.33812	Decim Long(OSWCR):	-121.92293
Decimal Longitude:	-121.92293		
Location:	None		

Location(OSWCR): None
Original Source: California Department of Water Resources - OSWCR(Well Numbers); California Department of Water Resources - Well Completion Reports

Map Key	Direction	Distance (mi)	Distance (ft)	Elevation (ft)	DB
74	SE	0.95	5,000.89	86.76	WATER WELLS

WCR No: WCR0057422
City: None
County: Santa Clara
Decimal Latitude: 37.33812
Decimal Longitude: -121.92293
Location: None
Location(OSWCR): None
City(OSWCR): None
County(OSWCR): Santa Clara
Decimal Lat(OSWCR): 37.33812
Decim Long(OSWCR): -121.92293
Original Source: California Department of Water Resources - OSWCR(Well Numbers); California Department of Water Resources - Well Completion Reports

Map Key	Direction	Distance (mi)	Distance (ft)	Elevation (ft)	DB
74	SE	0.95	5,000.89	86.76	WATER WELLS

WCR No: WCR2003-000005
City: SAN JOSE
County: Santa Clara
Decimal Latitude: 37.33812
Decimal Longitude: -121.92293
Location: 795 STOCKTON AVE
Location(OSWCR): 795 STOCKTON AVE
City(OSWCR): SAN JOSE
County(OSWCR): Santa Clara
Decimal Lat(OSWCR): 37.33812
Decim Long(OSWCR): -121.92293
Original Source: California Department of Water Resources - OSWCR(Well Numbers); California Department of Water Resources - Well Completion Reports

Map Key	Direction	Distance (mi)	Distance (ft)	Elevation (ft)	DB
74	SE	0.95	5,000.89	86.76	WATER WELLS

WCR No: WCR2003-002574
City: SAN JOSE
County: Santa Clara
Decimal Latitude: 37.33812
Decimal Longitude: -121.92293
Location: None
Location(OSWCR): None
City(OSWCR): SAN JOSE
County(OSWCR): Santa Clara
Decimal Lat(OSWCR): 37.33812
Decim Long(OSWCR): -121.92293
Original Source: California Department of Water Resources - OSWCR(Well Numbers); California Department of Water Resources - Well Completion Reports

Map Key	Direction	Distance (mi)	Distance (ft)	Elevation (ft)	DB
74	SE	0.95	5,000.89	86.76	WATER WELLS

Wells and Additional Sources Detail Report

WCR No:	WCR2002-006823	City(OSWCR):	SAN JOSE
City:	SAN JOSE	County(OSWCR):	Santa Clara
County:	Santa Clara	Decimal Lat(OSWCR):	37.33812
Decimal Latitude:	37.33812	Decim Long(OSWCR):	-121.92293
Decimal Longitude:	-121.92293		
Location:	None		
Location(OSWCR):	None		
Original Source:	California Department of Water Resources - OSWCR(Well Numbers); California Department of Water Resources - Well Completion Reports		

Map Key	Direction	Distance (mi)	Distance (ft)	Elevation (ft)	DB
74	SE	0.95	5,000.89	86.76	WATER WELLS

WCR No:	WCR1997-007018	City(OSWCR):	SAN JOSE
City:	SAN JOSE	County(OSWCR):	Santa Clara
County:	Santa Clara	Decimal Lat(OSWCR):	37.33812
Decimal Latitude:	37.33812	Decim Long(OSWCR):	-121.92293
Decimal Longitude:	-121.92293		
Location:	None		
Location(OSWCR):	None		
Original Source:	California Department of Water Resources - OSWCR(Well Numbers); California Department of Water Resources - Well Completion Reports		

Map Key	Direction	Distance (mi)	Distance (ft)	Elevation (ft)	DB
74	SE	0.95	5,000.89	86.76	WATER WELLS

WCR No:	WCR2007-003372	City(OSWCR):	SAN JOSE
City:	SAN JOSE	County(OSWCR):	Santa Clara
County:	Santa Clara	Decimal Lat(OSWCR):	37.33812
Decimal Latitude:	37.33812	Decim Long(OSWCR):	-121.92293
Decimal Longitude:	-121.92293		
Location:	901 EMORY ST		
Location(OSWCR):	901 EMORY ST		
Original Source:	California Department of Water Resources - OSWCR(Well Numbers); California Department of Water Resources - Well Completion Reports		

Map Key	Direction	Distance (mi)	Distance (ft)	Elevation (ft)	DB
74	SE	0.95	5,000.89	86.76	WATER WELLS

WCR No:	WCR2010-001355	City(OSWCR):	SAN JOSE
City:	SAN JOSE	County(OSWCR):	Santa Clara
County:	Santa Clara	Decimal Lat(OSWCR):	37.33812
Decimal Latitude:	37.33812	Decim Long(OSWCR):	-121.92293
Decimal Longitude:	-121.92293		
Location:	795 STOCKTON AVE		
Location(OSWCR):	795 STOCKTON AVE		
Original Source:	California Department of Water Resources - OSWCR(Well Numbers); California Department of Water		

Resources - Well Completion Reports

Map Key	Direction	Distance (mi)	Distance (ft)	Elevation (ft)	DB
74	SE	0.95	5,000.89	86.76	WATER WELLS

WCR No:	WCR2006-006926	City(OSWCR):	SAN JOSE
City:	SAN JOSE	County(OSWCR):	Santa Clara
County:	Santa Clara	Decimal Lat(OSWCR):	37.33812
Decimal Latitude:	37.33812	Decim Long(OSWCR):	-121.92293
Decimal Longitude:	-121.92293		
Location:	960 HEDDING ST		
Location(OSWCR):	960 HEDDING ST		
Original Source:	California Department of Water Resources - OSWCR(Well Numbers); California Department of Water Resources - Well Completion Reports		

Map Key	Direction	Distance (mi)	Distance (ft)	Elevation (ft)	DB
74	SE	0.95	5,000.89	86.76	WATER WELLS

WCR No:	WCR2014-002193	City(OSWCR):	SAN JOSE
City:	SAN JOSE	County(OSWCR):	Santa Clara
County:	Santa Clara	Decimal Lat(OSWCR):	37.33812
Decimal Latitude:	37.33812	Decim Long(OSWCR):	-121.92293
Decimal Longitude:	-121.92293		
Location:	905 STOCKTON AVE		
Location(OSWCR):	905 STOCKTON AVE		
Original Source:	California Department of Water Resources - OSWCR(Well Numbers); California Department of Water Resources - Well Completion Reports		

Map Key	Direction	Distance (mi)	Distance (ft)	Elevation (ft)	DB
74	SE	0.95	5,000.89	86.76	WATER WELLS

WCR No:	WCR2009-005757	City(OSWCR):	SAN JOSE
City:	SAN JOSE	County(OSWCR):	Santa Clara
County:	Santa Clara	Decimal Lat(OSWCR):	37.33812
Decimal Latitude:	37.33812	Decim Long(OSWCR):	-121.92293
Decimal Longitude:	-121.92293		
Location:	901 EMORY ST		
Location(OSWCR):	901 EMORY ST		
Original Source:	California Department of Water Resources - OSWCR(Well Numbers); California Department of Water Resources - Well Completion Reports		

Map Key	Direction	Distance (mi)	Distance (ft)	Elevation (ft)	DB
74	SE	0.95	5,000.89	86.76	WATER WELLS

WCR No:	WCR2010-001354	City(OSWCR):	SAN JOSE
City:	SAN JOSE	County(OSWCR):	Santa Clara

County:	Santa Clara	Decimal Lat(OSWCR):	37.33812
Decimal Latitude:	37.33812	Decim Long(OSWCR):	-121.92293
Decimal Longitude:	-121.92293		
Location:	795 STOCKTON AVE		
Location(OSWCR):	795 STOCKTON AVE		
Original Source:	California Department of Water Resources - OSWCR(Well Numbers); California Department of Water Resources - Well Completion Reports		

Map Key	Direction	Distance (mi)	Distance (ft)	Elevation (ft)	DB
74	SE	0.95	5,000.89	86.76	WATER WELLS

WCR No:	WCR2001-008126	City(OSWCR):	SAN JOSE
City:	SAN JOSE	County(OSWCR):	Santa Clara
County:	Santa Clara	Decimal Lat(OSWCR):	37.33812
Decimal Latitude:	37.33812	Decim Long(OSWCR):	-121.92293
Decimal Longitude:	-121.92293		
Location:	None		
Location(OSWCR):	None		
Original Source:	California Department of Water Resources - OSWCR(Well Numbers); California Department of Water Resources - Well Completion Reports		

Map Key	Direction	Distance (mi)	Distance (ft)	Elevation (ft)	DB
74	SE	0.95	5,000.89	86.76	WATER WELLS

WCR No:	WCR2007-004207	City(OSWCR):	SAN JOSE
City:	SAN JOSE	County(OSWCR):	Santa Clara
County:	Santa Clara	Decimal Lat(OSWCR):	37.33812
Decimal Latitude:	37.33812	Decim Long(OSWCR):	-121.92293
Decimal Longitude:	-121.92293		
Location:	1390 MAGNOLIA AVE		
Location(OSWCR):	1390 MAGNOLIA AVE		
Original Source:	California Department of Water Resources - OSWCR(Well Numbers); California Department of Water Resources - Well Completion Reports		

Map Key	Direction	Distance (mi)	Distance (ft)	Elevation (ft)	DB
74	SE	0.95	5,000.89	86.76	WATER WELLS

WCR No:	WCR2012-004180	City(OSWCR):	SAN JOSE
City:	SAN JOSE	County(OSWCR):	Santa Clara
County:	Santa Clara	Decimal Lat(OSWCR):	37.33812
Decimal Latitude:	37.33812	Decim Long(OSWCR):	-121.92293
Decimal Longitude:	-121.92293		
Location:	1455 THE ALAMEDA		
Location(OSWCR):	1455 THE ALAMEDA		
Original Source:	California Department of Water Resources - OSWCR(Well Numbers); California Department of Water Resources - Well Completion Reports		

Wells and Additional Sources Detail Report

Map Key	Direction	Distance (mi)	Distance (ft)	Elevation (ft)	DB
74	SE	0.95	5,000.89	86.76	WATER WELLS

WCR No:	WCR2012-002531	City(OSWCR):	SAN JOSE
City:	SAN JOSE	County(OSWCR):	Santa Clara
County:	Santa Clara	Decimal Lat(OSWCR):	37.33812
Decimal Latitude:	37.33812	Decim Long(OSWCR):	-121.92293
Decimal Longitude:	-121.92293		
Location:	1455 THE ALAMEDA		
Location(OSWCR):	1455 THE ALAMEDA		
Original Source:	California Department of Water Resources - OSWCR(Well Numbers); California Department of Water Resources - Well Completion Reports		

Map Key	Direction	Distance (mi)	Distance (ft)	Elevation (ft)	DB
74	SE	0.95	5,000.89	86.76	WATER WELLS

WCR No:	WCR2012-002534	City(OSWCR):	SAN JOSE
City:	SAN JOSE	County(OSWCR):	Santa Clara
County:	Santa Clara	Decimal Lat(OSWCR):	37.33812
Decimal Latitude:	37.33812	Decim Long(OSWCR):	-121.92293
Decimal Longitude:	-121.92293		
Location:	1455 THE ALAMEDA		
Location(OSWCR):	1455 THE ALAMEDA		
Original Source:	California Department of Water Resources - OSWCR(Well Numbers); California Department of Water Resources - Well Completion Reports		

Map Key	Direction	Distance (mi)	Distance (ft)	Elevation (ft)	DB
74	SE	0.95	5,000.89	86.76	WATER WELLS

WCR No:	WCR2007-003085	City(OSWCR):	SAN JOSE
City:	SAN JOSE	County(OSWCR):	Santa Clara
County:	Santa Clara	Decimal Lat(OSWCR):	37.33812
Decimal Latitude:	37.33812	Decim Long(OSWCR):	-121.92293
Decimal Longitude:	-121.92293		
Location:	901 EMORY ST		
Location(OSWCR):	901 EMORY ST		
Original Source:	California Department of Water Resources - OSWCR(Well Numbers); California Department of Water Resources - Well Completion Reports		

Map Key	Direction	Distance (mi)	Distance (ft)	Elevation (ft)	DB
74	SE	0.95	5,000.89	86.76	WATER WELLS

WCR No:	WCR1992-009463	City(OSWCR):	SAN JOSE
City:	SAN JOSE	County(OSWCR):	Santa Clara
County:	Santa Clara	Decimal Lat(OSWCR):	37.33812
Decimal Latitude:	37.33812	Decim Long(OSWCR):	-121.92293

Decimal Longitude: -121.92293
Location: None
Location(OSWCR): None
Original Source: California Department of Water Resources - OSWCR(Well Numbers); California Department of Water Resources - Well Completion Reports

Map Key	Direction	Distance (mi)	Distance (ft)	Elevation (ft)	DB
74	SE	0.95	5,000.89	86.76	WATER WELLS

WCR No: WCR2009-002650
City: SAN JOSE
County: Santa Clara
Decimal Latitude: 37.33812
Decimal Longitude: -121.92293
Location: 795 STOCKTON ST
Location(OSWCR): 795 STOCKTON ST
City(OSWCR): SAN JOSE
County(OSWCR): Santa Clara
Decimal Lat(OSWCR): 37.33812
Decim Long(OSWCR): -121.92293
Original Source: California Department of Water Resources - OSWCR(Well Numbers); California Department of Water Resources - Well Completion Reports

Map Key	Direction	Distance (mi)	Distance (ft)	Elevation (ft)	DB
74	SE	0.95	5,000.89	86.76	WATER WELLS

WCR No: WCR2003-002576
City: SAN JOSE
County: Santa Clara
Decimal Latitude: 37.33812
Decimal Longitude: -121.92293
Location: 901 EMORY ST
Location(OSWCR): 901 EMORY ST
City(OSWCR): SAN JOSE
County(OSWCR): Santa Clara
Decimal Lat(OSWCR): 37.33812
Decim Long(OSWCR): -121.92293
Original Source: California Department of Water Resources - OSWCR(Well Numbers); California Department of Water Resources - Well Completion Reports

Map Key	Direction	Distance (mi)	Distance (ft)	Elevation (ft)	DB
74	SE	0.95	5,000.89	86.76	WATER WELLS

WCR No: WCR1984-001707
City: SAN JOSE
County: Santa Clara
Decimal Latitude: 37.33812
Decimal Longitude: -121.92293
Location: None
Location(OSWCR): None
City(OSWCR): SAN JOSE
County(OSWCR): Santa Clara
Decimal Lat(OSWCR): 37.33812
Decim Long(OSWCR): -121.92293
Original Source: California Department of Water Resources - OSWCR(Well Numbers); California Department of Water Resources - Well Completion Reports

Map Key	Direction	Distance (mi)	Distance (ft)	Elevation (ft)	DB
74	SE	0.95	5,000.89	86.76	WATER WELLS

Wells and Additional Sources Detail Report

WCR No:	WCR2010-001343	City(OSWCR):	SAN JOSE
City:	SAN JOSE	County(OSWCR):	Santa Clara
County:	Santa Clara	Decimal Lat(OSWCR):	37.33812
Decimal Latitude:	37.33812	Decim Long(OSWCR):	-121.92293
Decimal Longitude:	-121.92293		
Location:	795 STOCKTON AVE		
Location(OSWCR):	795 STOCKTON AVE		
Original Source:	California Department of Water Resources - OSWCR(Well Numbers); California Department of Water Resources - Well Completion Reports		

Map Key	Direction	Distance (mi)	Distance (ft)	Elevation (ft)	DB
75	WNW	0.97	5,125.32	76.48	WATER WELLS

WCR No:	WCR2015-000204	City(OSWCR):	SANTA CLARA
City:	SANTA CLARA	County(OSWCR):	Santa Clara
County:	Santa Clara	Decimal Lat(OSWCR):	
Decimal Latitude:		Decim Long(OSWCR):	
Decimal Longitude:			
Location:	1499 LINCOLN ST		
Location(OSWCR):	1499 LINCOLN ST		
Original Source:	California Department of Water Resources - OSWCR(Well Numbers); California Department of Water Resources - Well Completion Reports		

Map Key	Direction	Distance (mi)	Distance (ft)	Elevation (ft)	DB
76	NNW	0.98	5,152.36	53.16	WATER WELLS

WCR No:	WCR2004-000123	City(OSWCR):	SANTA CLARA
City:	SANTA CLARA	County(OSWCR):	Santa Clara
County:	Santa Clara	Decimal Lat(OSWCR):	37.36
Decimal Latitude:	37.36	Decim Long(OSWCR):	-121.9433333
Decimal Longitude:	-121.9433333		
Location:	400 ' EAST OF REED ST AND GRANT ST		
Location(OSWCR):	400 ' EAST OF REED ST AND GRANT ST		
Original Source:	California Department of Water Resources - OSWCR(Well Numbers); California Department of Water Resources - Well Completion Reports		

Radon Information

This section lists any relevant radon information found for the target property.

Federal EPA Radon Zone for *SANTA CLARA* County: **2**

Zone 1: Counties with predicted average indoor radon screening levels greater than 4 pCi/L
Zone 2: Counties with predicted average indoor radon screening levels from 2 to 4 pCi/L
Zone 3: Counties with predicted average indoor radon screening levels less than 2 pCi/L

Federal Area Radon Information for *SANTA CLARA* County

No Measures/Homes:	77
Geometric Mean:	0.7
Arithmetic Mean:	1.4
Median:	1
Standard Deviation:	1.9
Maximum:	9.2
% >4 pCi/L:	9
% >20 pCi/L:	0
Notes on Data Table:	TABLE 1. Screening indoor radon data from the EPA/State Residential Radon Survey of California conducted during 1989-90. Data represent 2-7 day charcoal canister measurements from the lowest level of each home tested.

Appendix

Federal Sources

FEMA National Flood Hazard Layer — **FEMA FLOOD**

The National Flood Hazard Layer (NFHL) data incorporates Flood Insurance Rate Map (FIRM) databases published by the Federal Emergency Management Agency (FEMA), and any Letters Of Map Revision (LOMRs) that have been issued against those databases since their publication date. The FIRM Database is the digital, geospatial version of the flood hazard information shown on the published paper FIRMs. The FIRM Database depicts flood risk information and supporting data used to develop the risk data. The FIRM Database is derived from Flood Insurance Studies (FISs), previously published FIRMs, flood hazard analyses performed in support of the FISs and FIRMs, and new mapping data, where available.

Indoor Radon Data — **INDOOR RADON**

Indoor radon measurements tracked by the Environmental Protection Agency(EPA) and the State Residential Radon Survey.

Public Water Systems Violations and Enforcement Data — **PWSV**

List of drinking water violations and enforcement actions from the Safe Drinking Water Information System (SDWIS) made available by the Drinking Water Protection Division of the US EPA's Office of Groundwater and Drinking Water. Enforcement sensitive actions are not included in the data released by the EPA. Address information provided in SWDIS may correspond either with the physical location of the water system, or with a contact address.

Radon Zone Level — **RADON ZONE**

Areas showing the level of Radon Zones (level 1, 2 or 3) by county. This data is maintained by the Environmental Protection Agency (EPA).

Safe Drinking Water Information System (SDWIS) — **SDWIS**

The Safe Drinking Water Information System (SDWIS) contains information about public water systems as reported to US Environmental Protection Agency (EPA) by the states. Addresses may correspond with the location of the water system, or with a contact address.

Soil Survey Geographic database — **SSURGO**

The Soil Survey Geographic database (SSURGO) contains information about soil as collected by the National Cooperative Soil Survey at the Natural Resources Conservation Service (NRCS). Soil maps outline areas called map units. The map units are linked to soil properties in a database. Each map unit may contain one to three major components and some minor components.

U.S. Fish & Wildlife Service Wetland Data — **US WETLAND**

The U.S. Fish & Wildlife Service Wetland layer represents the approximate location and type of wetlands and deepwater habitats in the United States.

USGS Current Topo — **US TOPO**

US Topo topographic maps are produced by the National Geospatial Program of the U.S. Geological Survey (USGS). The project was launched in late 2009, and the term "US Topo" refers specifically to quadrangle topographic maps published in 2009 and later.

USGS Geology — **US GEOLOGY**

Seamless maps depicting geological information provided by the United States Geological Survey (USGS).

USGS National Water Information System — **FED USGS**

The U.S. Geological Survey (USGS)'s National Water Information System (NWIS) is the nation's principal repository of water resources data. This database includes comprehensive information of well-construction details, time-series data for gage height, streamflow, groundwater level, and precipitation and water use data.

State Sources

Oil and Gas Wells — **OGW**

A list of Oil and Gas well locations. This is provided by California's Department of Conservation Division of

Appendix

Oil, Gas and Geothermal Resources.

Periodic Groundwater Level Measurement Locations **MONITOR WELLS**

Locations of groundwater level monitoring wells in the Department of Water Resources (DWR)'s Periodic Groundwater Levels dataset. The DWR Periodic Groundwater Levels dataset contains seasonal and long-term groundwater level measurements collected by the Department of Water Resources and cooperating agencies.

Well Completion Reports **WATER WELLS**

List of wells from the Well Completion Reports data made available by the California Department of Water Resources' (DWR) Online System for Well Completion Reports (OSWCR). Please note that the majority of well completion reports have been spatially registered to the center of the 1x1 mile Public Land Survey System section that the well is located in.

Liability Notice

Reliance on information in Report: The Physical Setting Report (PSR) DOES NOT replace a full Phase I Environmental Site Assessment but is solely intended to be used as a review of environmental databases and physical characteristics for the site or adjacent properties.

License for use of information in Report: No page of this report can be used without this cover page, this notice and the project property identifier. The information in Report(s) may not be modified or re-sold.

Your Liability for misuse: Using this Service and/or its reports in a manner contrary to this Notice or your agreement will be in breach of copyright and contract and ERIS may obtain damages for such mis-use, including damages caused to third parties, and gives ERIS the right to terminate your account, rescind your license to any previous reports and to bar you from future use of the Service.

No warranty of Accuracy or Liability for ERIS: The information contained in this report has been produced by ERIS Information Inc. ("ERIS") using various sources of information, including information provided by Federal and State government departments. The report applies only to the address and up to the date specified on the cover of this report, and any alterations or deviation from this description will require a new report. This report and the data contained herein does not purport to be and does not constitute a guarantee of the accuracy of the information contained herein and does not constitute a legal opinion nor medical advice. Although ERIS has endeavored to present you with information that is accurate, ERIS Information Inc. disclaims, any and all liability for any errors, omissions, or inaccuracies in such information and data, whether attributable to inadvertence, negligence or otherwise, and for any consequences arising therefrom. Liability on the part of ERIS is limited to the monetary value paid for this report.

Trademark and Copyright: You may not use the ERIS trademarks or attribute any work to ERIS other than as outlined above. This Service and Report(s) are protected by copyright owned by ERIS Information Inc. Copyright in data used in the Service or Report(s) (the "Data") is owned by ERIS or its licensors. The Service, Report(s) and Data may not be copied or reproduced in whole or in any substantial part without prior written consent of ERIS.

TOPOGRAPHIC MAPS

Project Property:	Kapital Partners, LLC - 2655 The■Alameda, Santa Clara, CA Kapital Partners, LLC - 2655 The Alameda, Santa Clara, CA Santa Clara CA None
Project No:	1347-0001
Requested By:	Tetra Tech, Inc.
Order No:	22022400175
Date Completed:	February 24, 2022

Environmental Risk Information Services
A division of Glacier Media Inc.
1.866.517.5204 | info@erisinfo.com | erisinfo.com

We have searched USGS collections of current topographic maps and historical topographic maps for the project property. Below is a list of maps found for the project property and adjacent area. Maps are from 7.5 and 15 minute topographic map series, if available.

Year	Map Series
2015	7.5
1980	7.5
1973	7.5
1968	7.5
1961	7.5
1953	7.5
1961	15
1953	15
1899	15
1897	15
1889	15

Topographic Map Symbology for the maps may be available in the following documents:

Pre-1947

Page 223 of 1918 Topographic Instructions

Page 130 of 1928 Topographic Instructions

1947-2009

Topographic Map Symbols

2009-present

US Topo Map Symbols

Topographic Maps included in this report are produced by the USGS and are to be used for research purposes including a phase I report. Maps are not to be resold as commercial property.
No warranty of Accuracy or Liability for ERIS: The information contained in this report has been produced by ERIS Information Inc.(in the US) and ERIS Information Limited Partnership (in Canada), both doing business as 'ERIS', using Topographic Maps produced by the USGS. This maps contained herein does not purport to be and does not constitute a guarantee of the accuracy of the information contained herein. Although ERIS has endeavored to present you with information that is accurate, ERIS disclaims, any and all liability for any errors, omissions, or inaccuracies in such information and data, whether attributable to inadvertence, negligence or otherwise, and for any consequences arising therefrom. Liability on the part of ERIS is limited to the monetary value paid for this report.

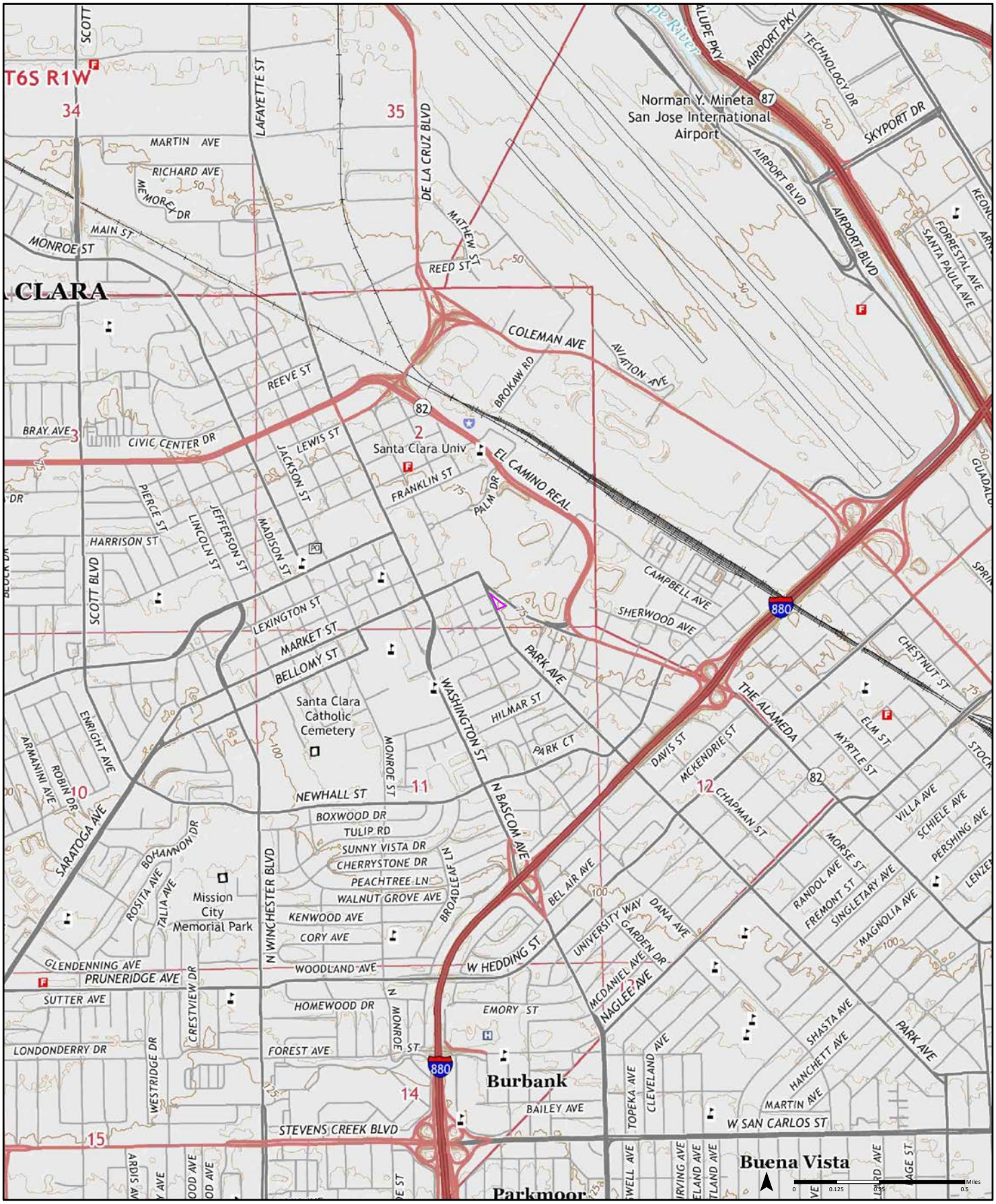

2015

Quadrangle(s): San Jose West, CA

Order No. 22022400175

Source: USGS 7.5 Minute Topographic Map

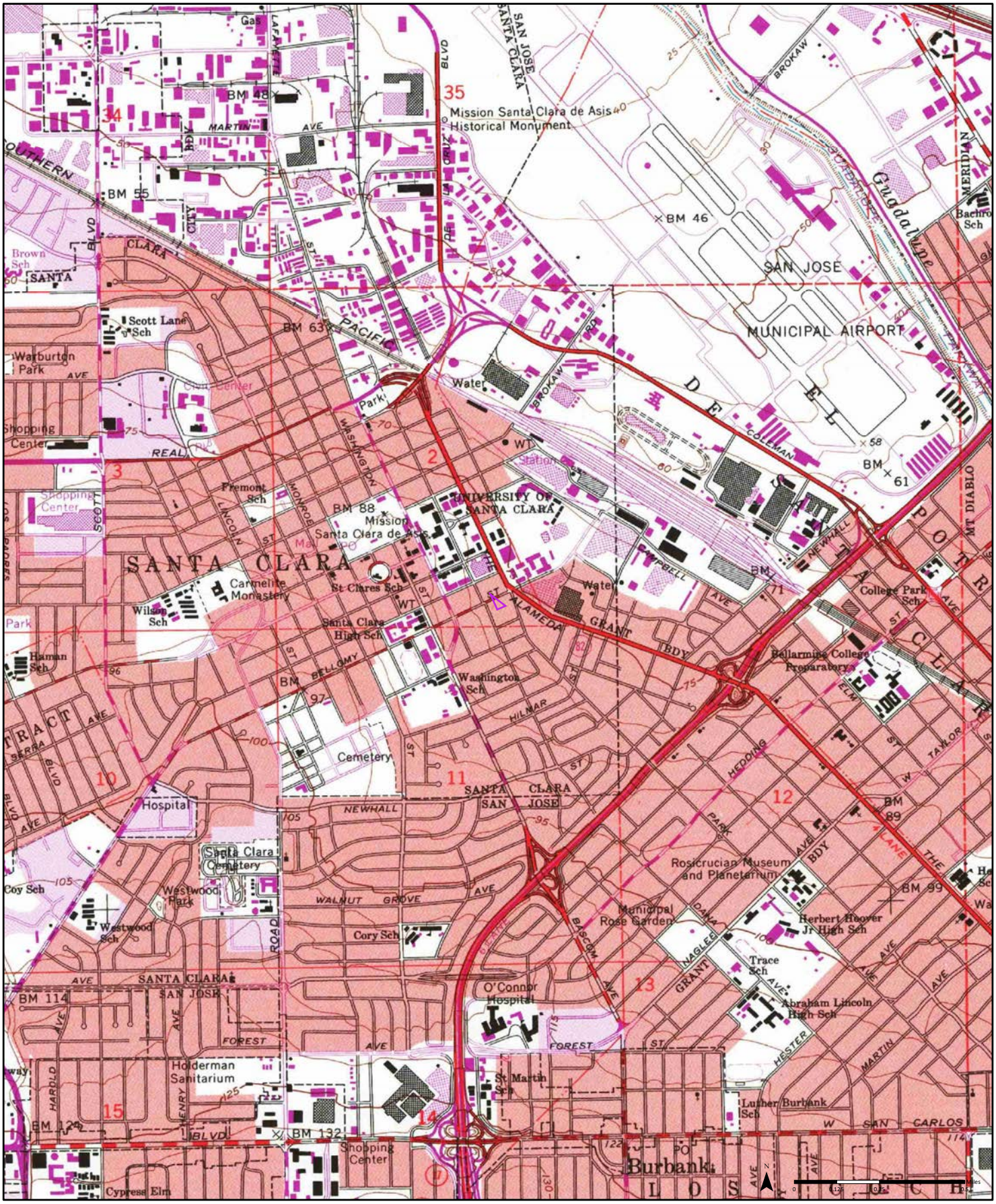

1980 (1)

Aerial Photo Year: 1979
Photo Revision Year: 1980

Quadrangle(s): San Jose West, CA(1)

Order No. 22022400175

Source: USGS 7.5 Minute Topographic Map

ERIS

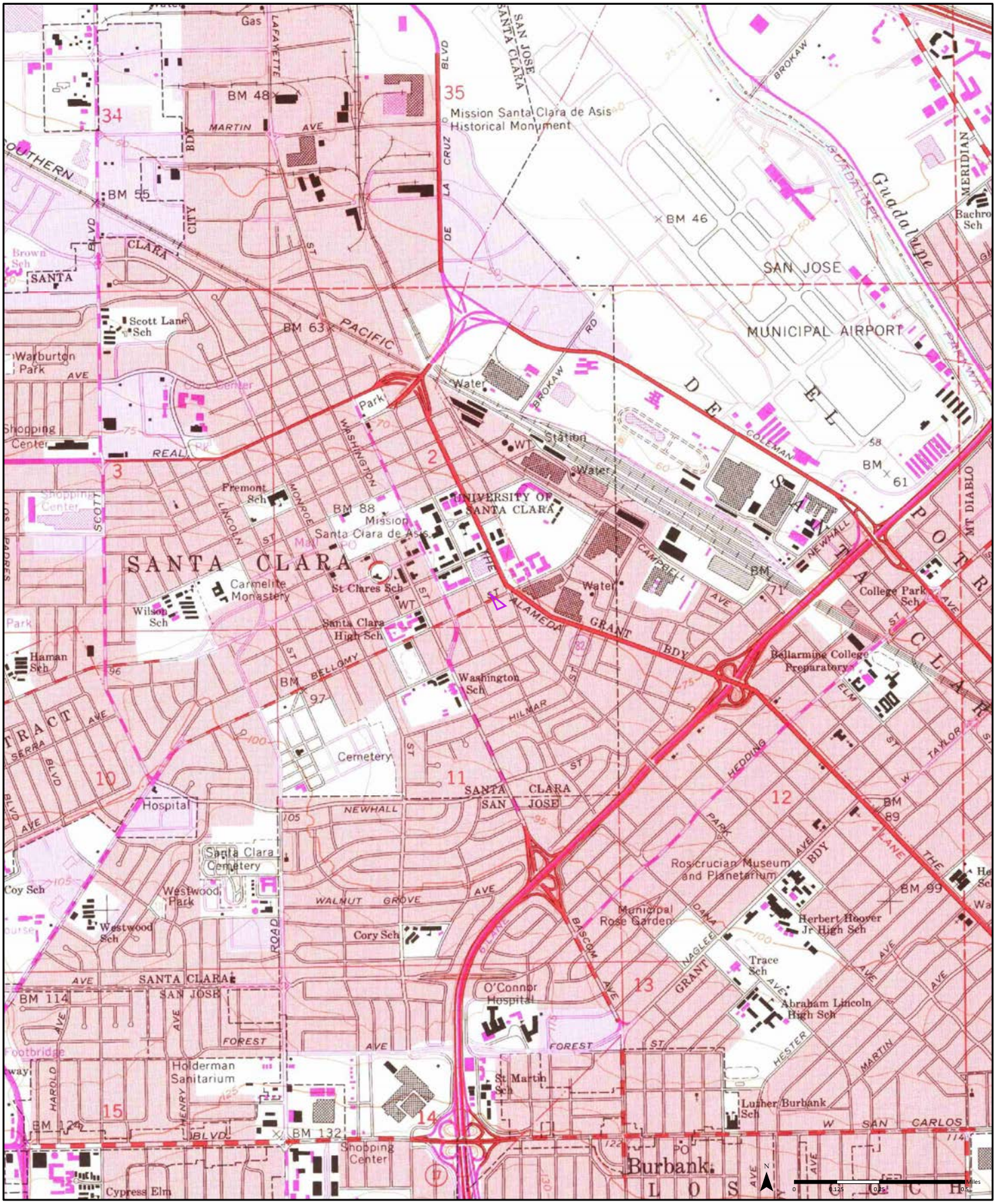

1973 (1)

Aerial Photo Year: 1973
Photo Revision Year: 1973

Quadrangle(s): San Jose West, CA(1)

Order No. 22022400175

Source: USGS 7.5 Minute Topographic Map

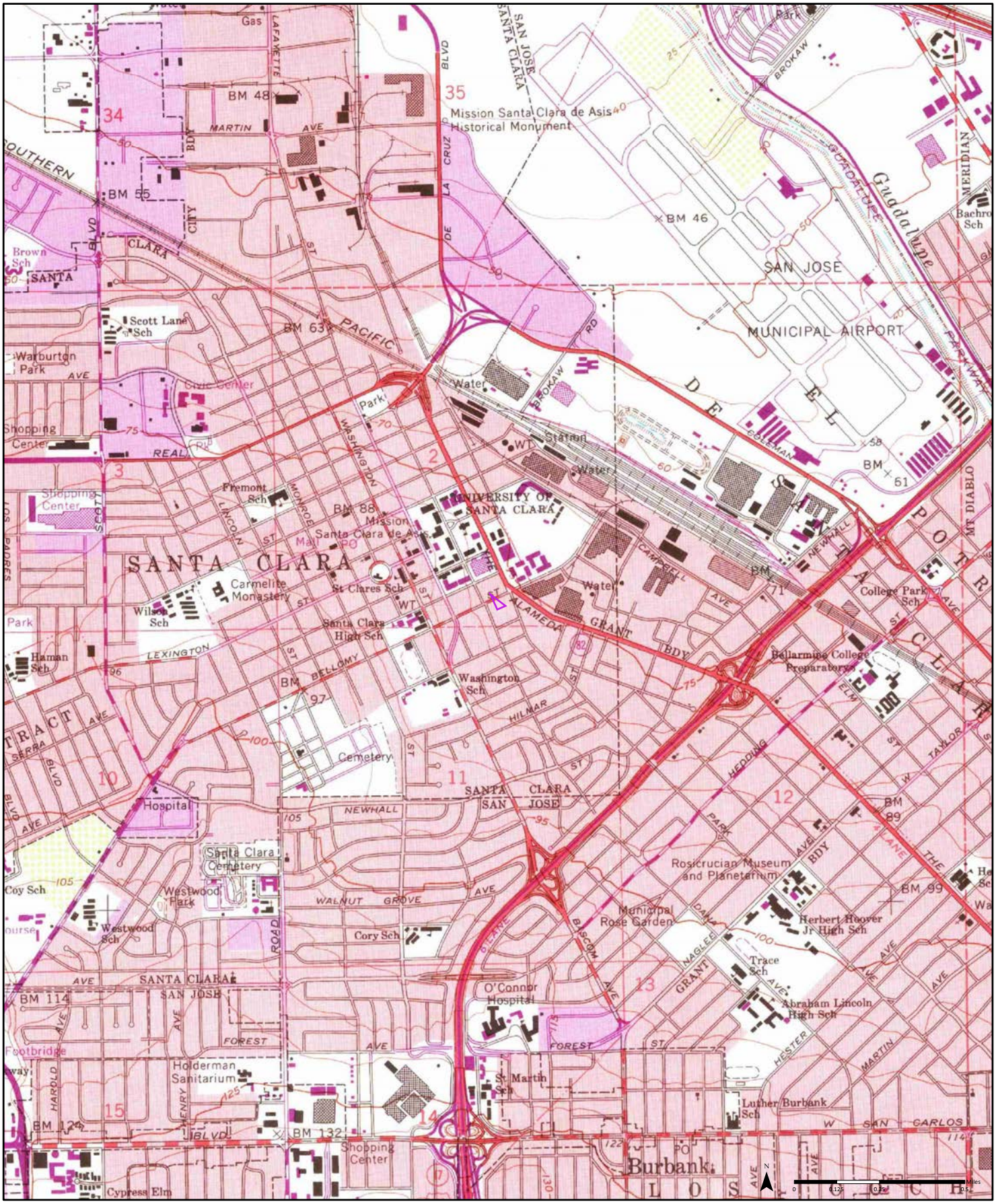

1968 (1)

Aerial Photo Year: 1968
Photo Revision Year: 1968

Quadrangle(s): San Jose West, CA(1)

Order No. 22022400175

Source: USGS 7.5 Minute Topographic Map

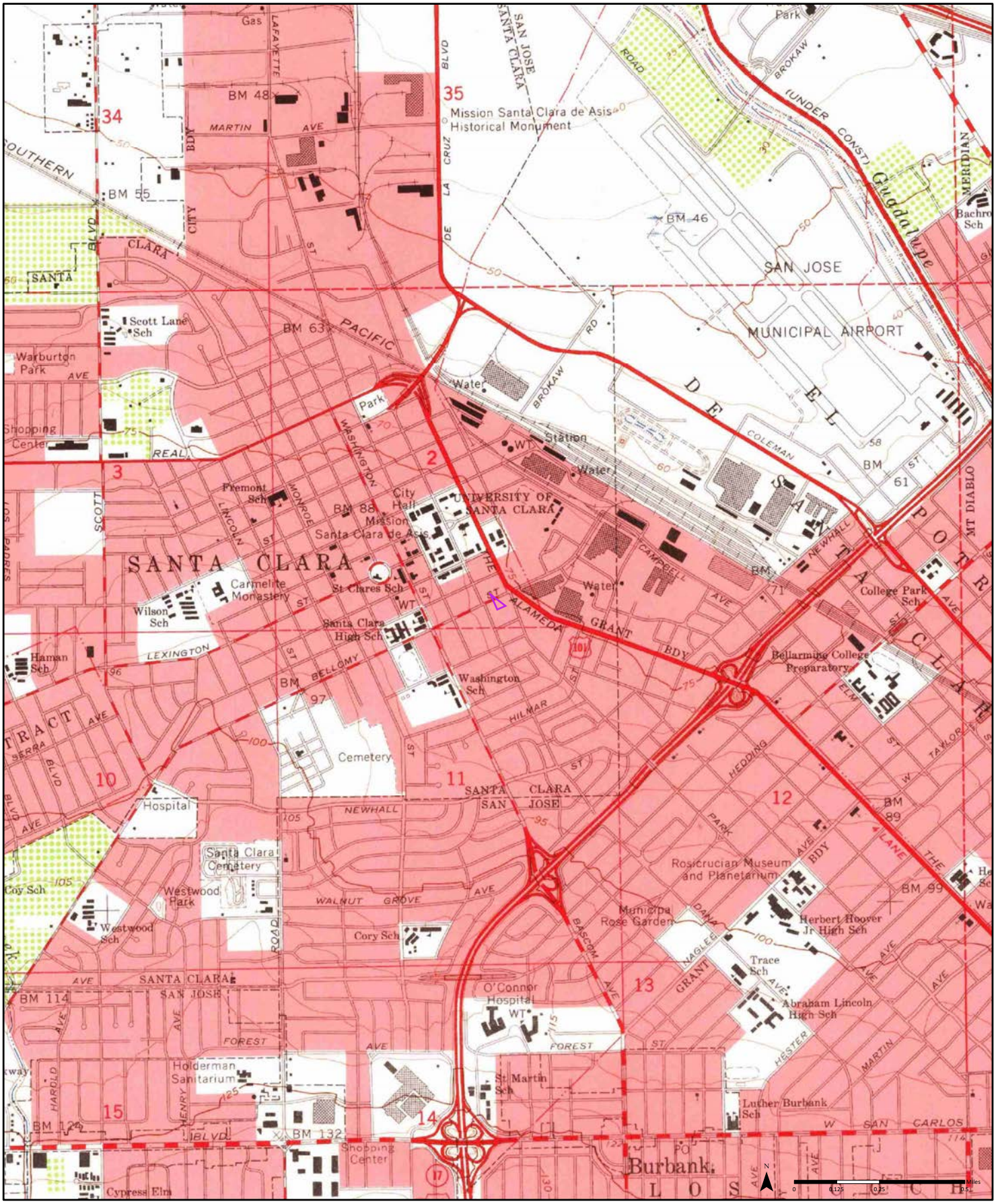

1961 (1)

Aerial Photo Year: 1960

Quadrangle(s): San Jose West, CA(1)

Order No. 22022400175

Source: USGS 7.5 Minute Topographic Map

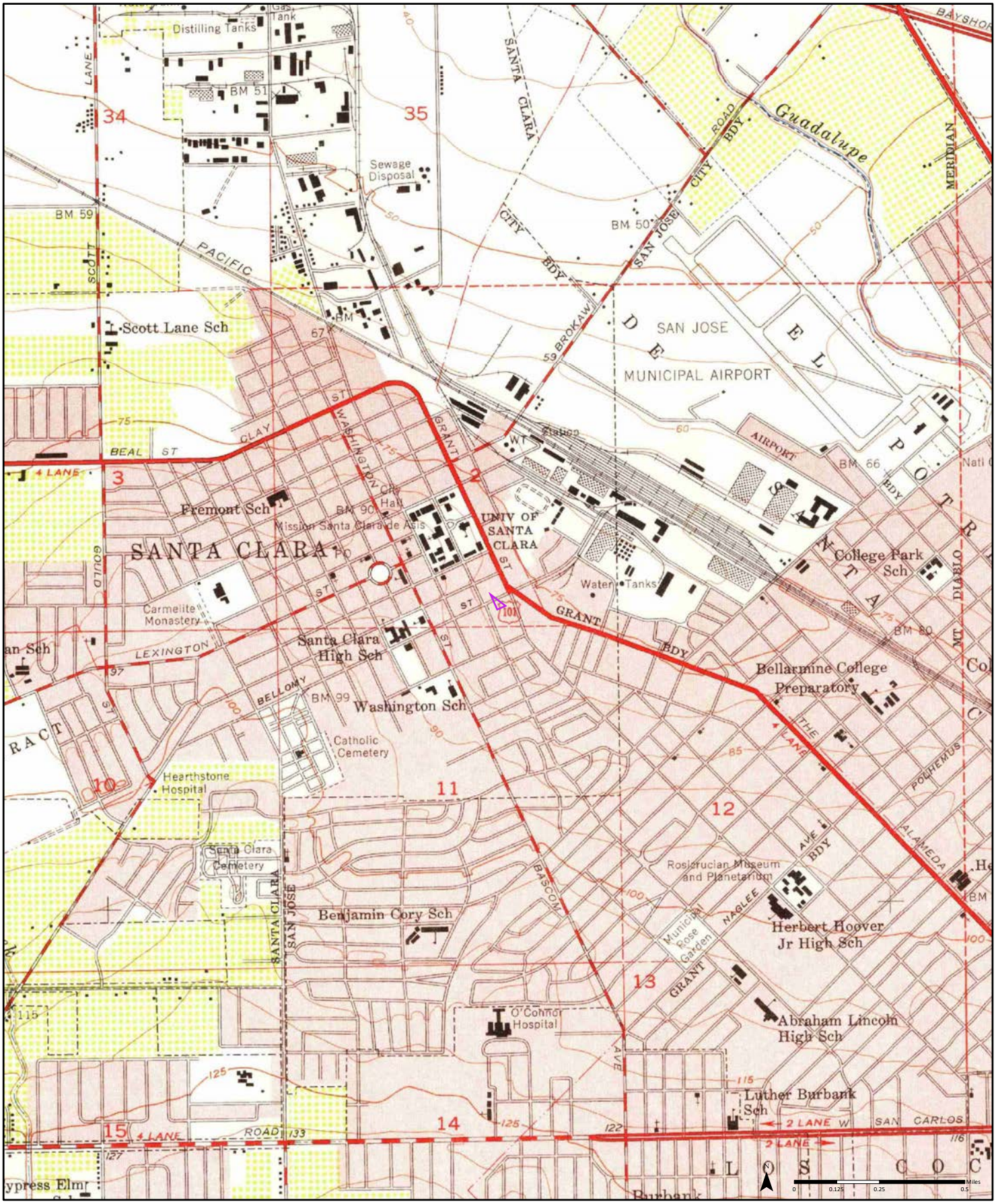

1953 (1)

Aerial Photo Year: 1948

Quadrangle(s): San Jose West, CA(1)

Order No. 22022400175

Source: USGS 7.5 Minute Topographic Map

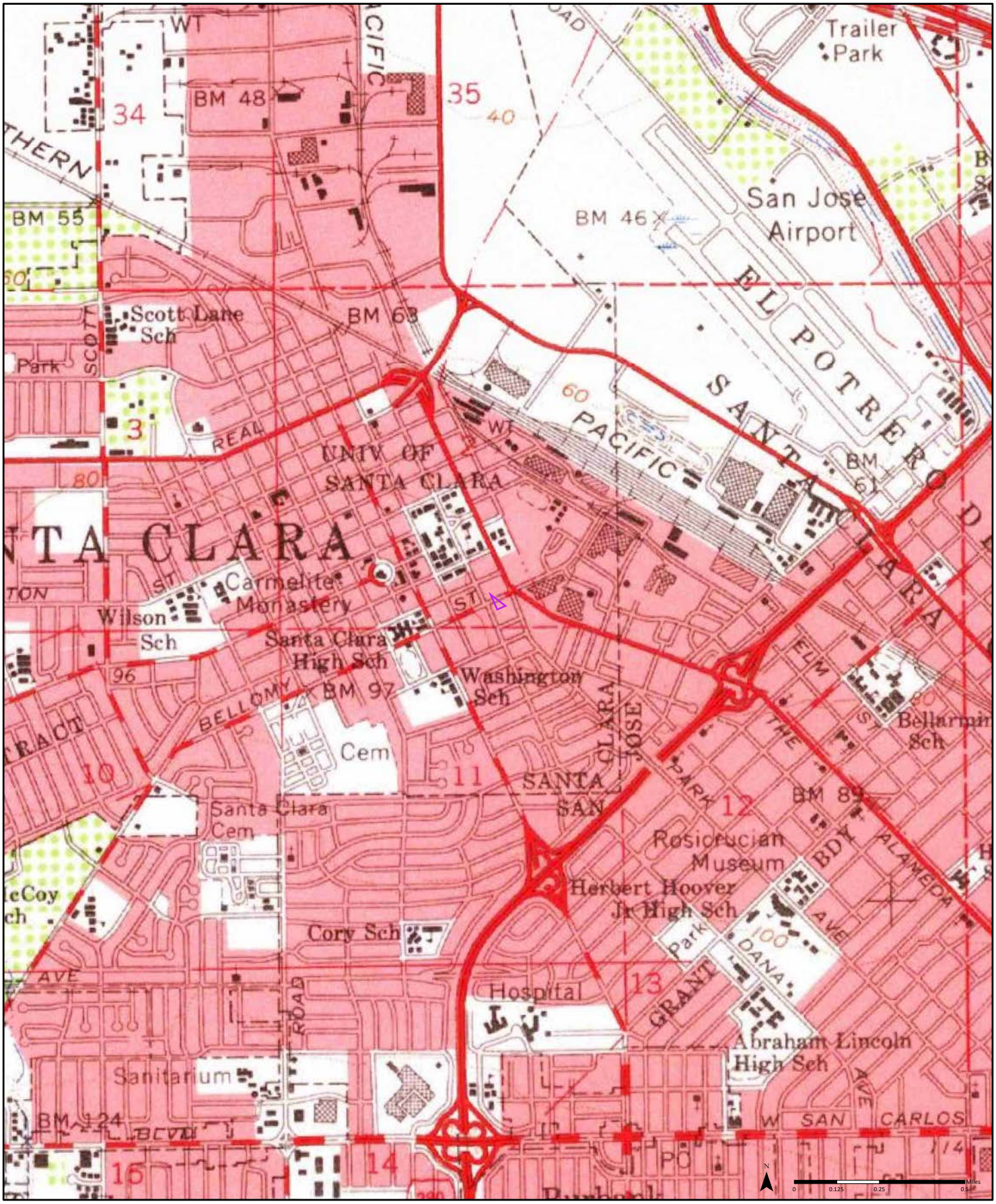

1961

Quadrangle(s): San Jose, CA

Order No. 22022400175

Source: USGS 15 Minute Topographic Map

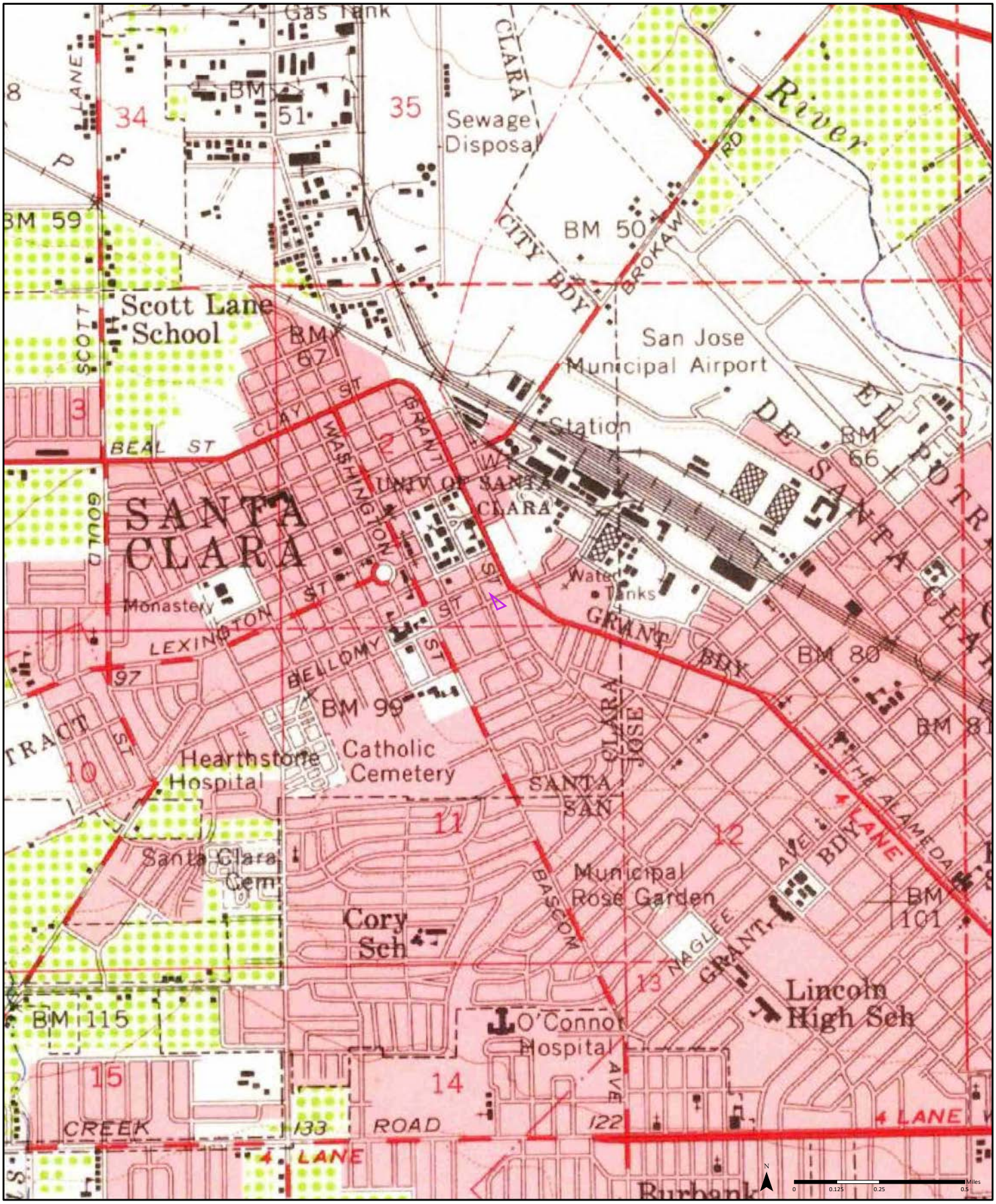

1953 (1)

Aerial Photo Year: 1948

Quadrangle(s): San Jose, CA(1)

Order No. 22022400175

Source: USGS 15 Minute Topographic Map

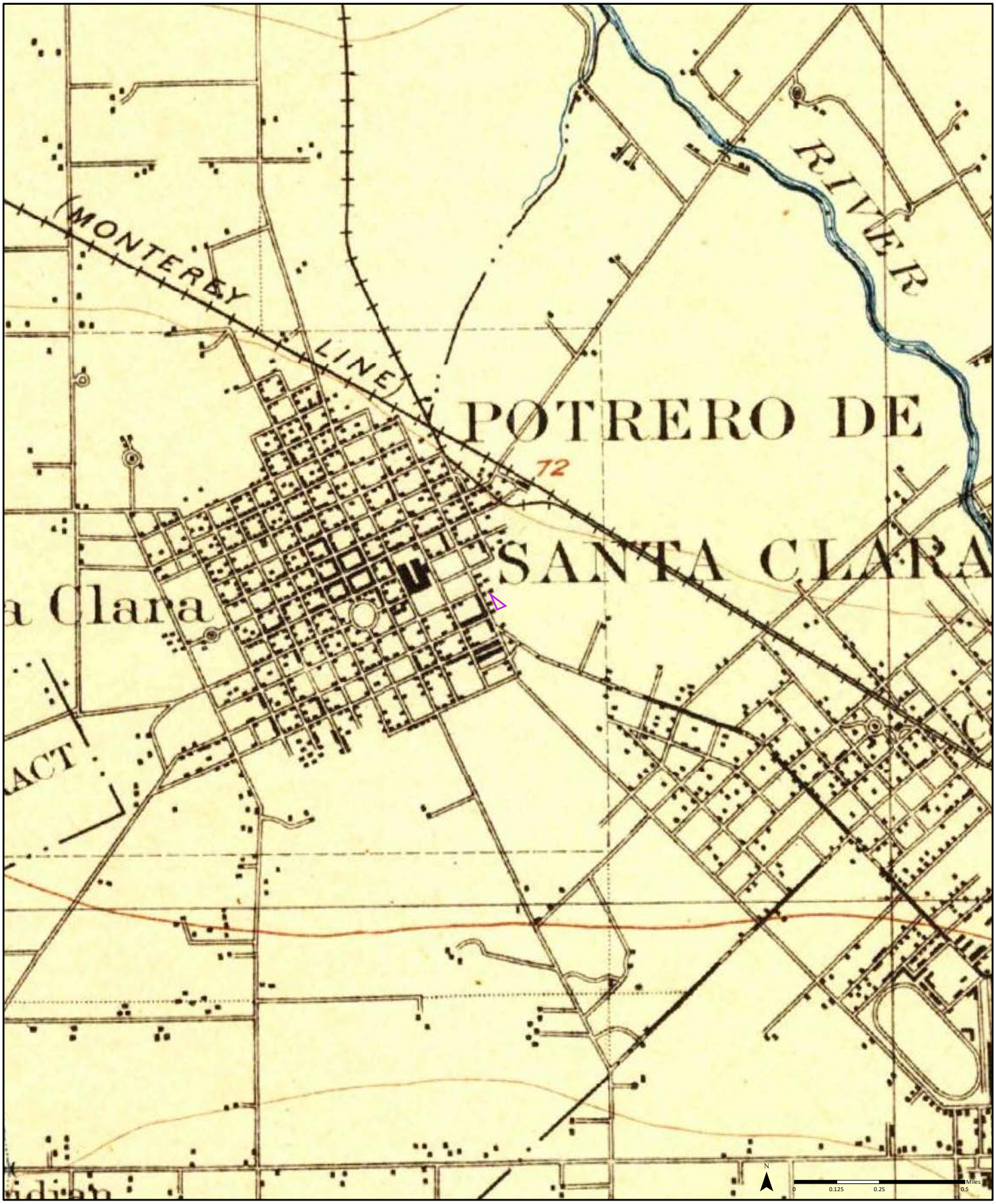

1899

Quadrangle(s): San Jose, CA

Order No. 22022400175

Source: USGS 15 Minute Topographic Map

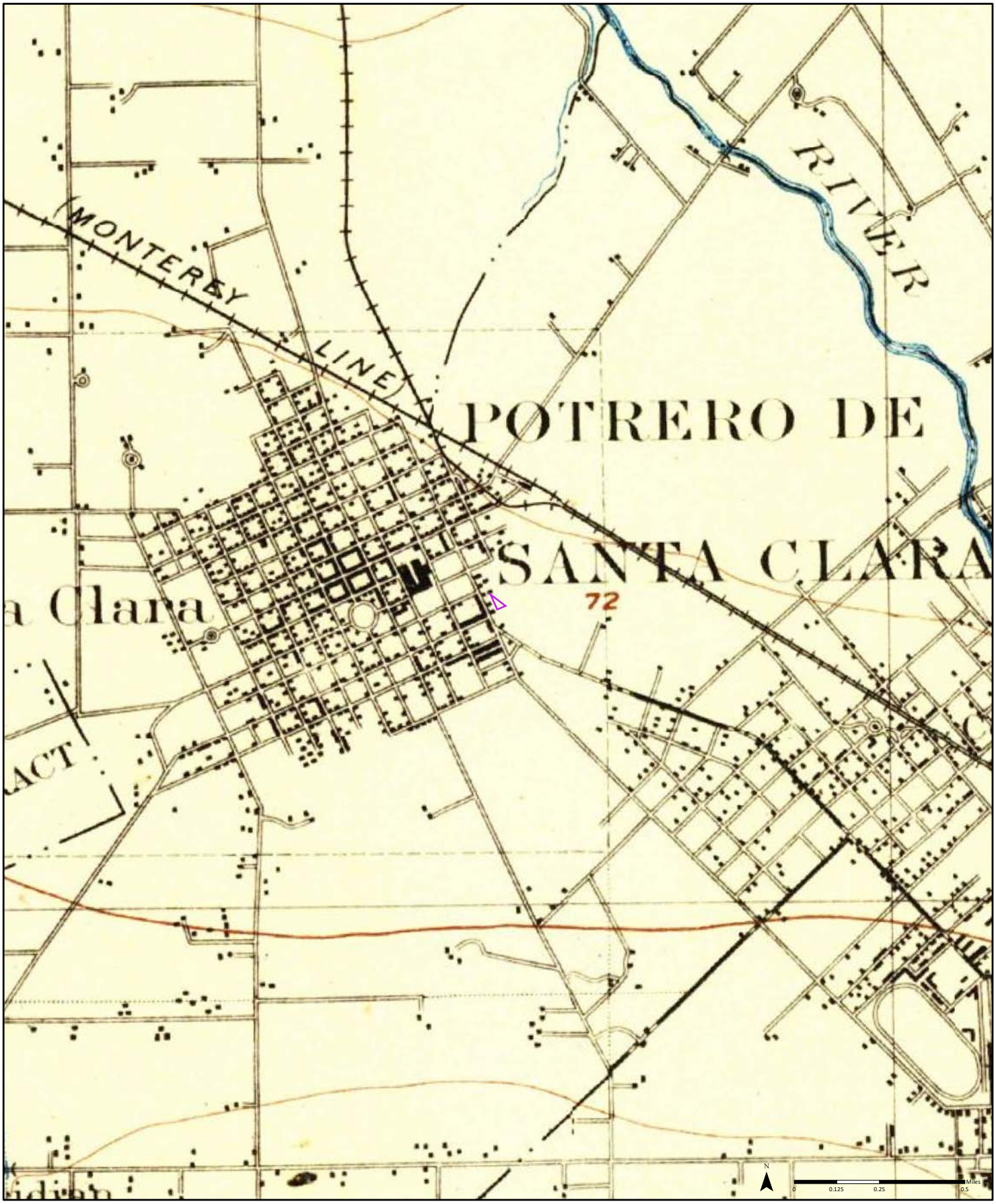

1897

Quadrangle(s): San Jose, CA

Order No. 22022400175

Source: USGS 15 Minute Topographic Map

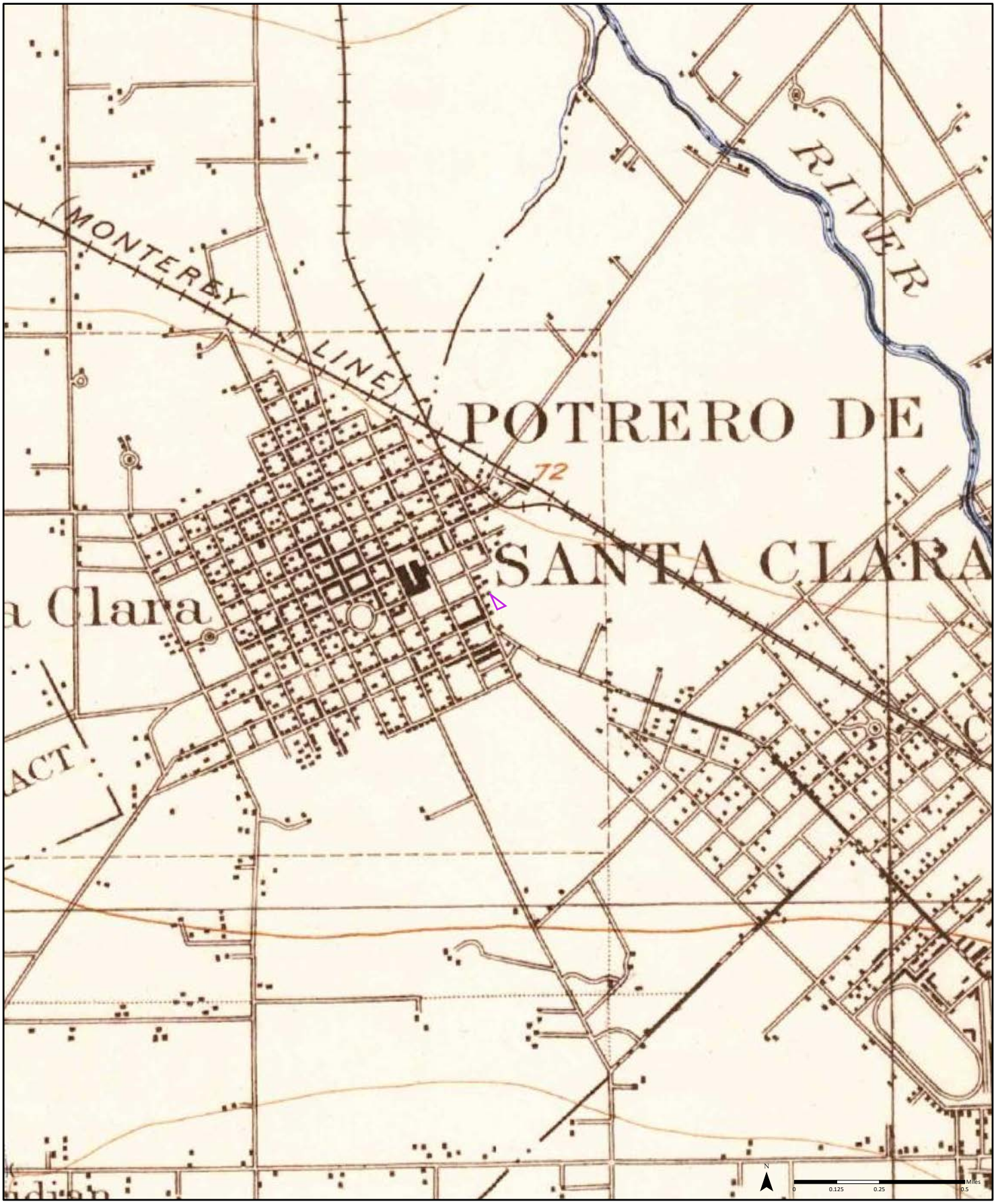

1889

Quadrangle(s): San Jose, CA

Order No. 22022400175

Source: USGS 15 Minute Topographic Map

Appendix D—Previous Phase I Environmental Site Assessment

PHR
ENVIRONMENTAL
CONSULTANTS, INC.

PHASE I ENVIRONMENTAL SITE ASSESSMENT:
UNOCAL STATION NO. 0715
2665 THE ALAMEDA
SANTA CLARA, CALIFORNIA

Prepared for: Unocal Corporation

Written by: Lois Werner

Reviewed by: Ronald L. Nye, R.E.A.

Approved by: Robert Cashier, R.E.A.

May 28, 1992

MARKETING
APR 16 1993
GENERAL FILES

5290 Overpass Road, Suite 220 • Santa Barbara, CA 93111-2051 • 805/683-1954 • FAX 805/683-2772
Westlake Corporate Centre • 4195 Thousand Oaks Blvd., Suite 155 • Westlake Village, CA 91362-3812 • 805/379-9552 • FAX 805/379-3143

TABLE OF CONTENTS

Section	Description	Page
1.0	**EXECUTIVE SUMMARY**	**1**
1.1	Historic Tank Location Summary	
2.0	**RESEARCH METHOD AND SOURCES**	**2**
3.0	**SITE DESCRIPTION**	**2**
3.1	Site Usage and Property Description	
3.2	Easements and Utilities	
3.3	Electrical Transformers and Capacitors	
3.4	Ground Water	
3.5	Surface Water	
3.5.1	Historic Wetlands	
3.6	Sanitary Sewers	
3.6.1	Septic Tanks/Leach Fields	
3.7	Process Wastewater	
3.8	Subsurface Sumps, Clarifiers and Drainage Lines	
3.9	Ongoing Site Mitigation	
4.0	**STORAGE TANKS**	**4**
4.1	Aboveground	
4.2	Underground	
5.0	**ASBESTOS-CONTAINING BUILDING MATERIALS**	**4**
6.0	**DESCRIPTION OF ONSITE MANUFACTURING PROCESSES & MATERIALS USED**	**4**
6.1	Manufacturing Processes	
6.2	Raw Materials Usage, Quantity and Storage	
7.0	**WASTE GENERATION AND MANAGEMENT**	**4**
7.1	Generation and Storage	
7.2	Waste Treatment and Disposal	
7.3	Housekeeping	
8.0	**SITE HISTORY**	**5**
9.0	**ADJACENT AND NEARBY LAND USES**	**8**
9.1	Adjacent Land Uses	
9.2	Significant Nearby Uses	
9.3	Endangered Species Habitat	
10.0	**REGULATORY AGENCY SEARCHES**	**8**
10.1	Site Compliance History	
10.2	Agency Lists	
11.0	**DISCUSSION AND RECOMMENDATIONS**	**10**
11.1	Discussion	
11.2	Recommendations	

TABLE OF CONTENTS

Section	Description	Page
12.0	**SOURCES**	**12**
12.1	Aerial Photographs	
12.2	Documents and Secondary Sources	
12.3	Agency Lists	
12.4	Agencies Contacted	
12.5	Interviews	
13.0	**ATTACHMENTS**	**13**
13.1	Site Location Map	
13.2	Site Plan	
13.3	Historic Station Plans	
13.4	Agency Research Findings	
13.5	Known Station Operators	

1.0 EXECUTIVE SUMMARY

Unocal has operated a service station at the subject site since 1930. The original station had two gasoline USTs located near the north corner of the property. A UST was added in 1948 and manifolded to the other two USTs. The original station was demolished and a new station with new USTs was constructed in 1951. The new station contained two gasoline USTs located near the north corner of the property, and a waste oil UST located east of the station building. Another gasoline UST was added in 1962. In 1964 a leaking pump coupling resulted in the loss of approximately 2,378 gallons of product. There was no record of environmental testing or cleanup in connection with this incident.

The current station was constructed in 1968. It appears from the available documents that one of the existing USTs was left in place and one UST was added. A new waste oil UST was installed in a new location. The documents indicate that the two USTs which were removed may have been leaking. A 10,000-gallon fiberglass UST was added in 1979, and the existing 10,000-gallon UST was converted to diesel. The diesel UST was converted back to gasoline, but the available documents do not indicate when this took place. A line leak was discovered and repaired in 1981. The available documents do not mention the quantity of product lost or any cleanup undertaken.

Contaminated soil was discovered under the pump islands and removed during the installation of blend valves in 1988. The Santa Clara Valley Water District requested an environmental investigation in 1991 to determine the extent of ground water contamination caused by the 1988 incident. Four ground water monitoring wells were installed in 1991 and hydrocarbon and benzene contamination were discovered. Five additional ground water monitoring wells were installed in February 1992 to define the extent of contamination. The LUST list indicates that a preliminary workplan has been submitted. The available documents do not indicate the current status of the environmental investigation. The client may wish to continue with the ongoing environmental investigation and may wish to consider additional subsurface testing in the location of the previous waste oil UST.

1.1 Historic Tank Location Summary: All gasoline USTs at the subject site have been located near the

north corner of the property. The original waste oil UST was located east of the station building; the current waste oil UST is west of the station building. The site currently contains one 8,000-gallon steel UST installed in 1962, one 10,000-gallon steel UST installed in 1968, one 10,000-gallon fiberglass UST installed in 1979, and one 550-gallon waste oil UST installed in 1968.

2.0 RESEARCH METHOD AND SOURCES

The purpose of this investigation was to determine whether any current or past uses of the study site, Unocal Station No. 0715, 2665 The Alameda, Santa Clara, Santa Clara County, California, are likely to have caused hazardous substances or wastes to come onto or below the subject property, or whether nearby property uses have exposed the site to residual contamination.

Four members of PHR's professional staff conducted the Phase I investigation in May 1992. Kathryn Purcell, supervised by Ronald Nye, Registered Environmental Assessor and AHERA-certified asbestos inspector, conducted the site inspection. Wendy Riggs and Dana Burall, Research Assistants, performed land-use research, which included the examination of documents contained in the Unocal corporate files. Agency files concerning possible inspections, violations, or other activities were reviewed, as well as published lists of contaminated sites. Lois Werner, Research Assistant, prepared the final report.

The conclusions of this study reflect PHR's opinion based on the sources cited only. These sources are believed, but not guaranteed, to be reliable. PHR is not responsible for information withheld by agencies, client, or other informant.

3.0 SITE DESCRIPTION

3.1 Site Usage and Property Description: The site inspection was conducted on May 12, 1992. The property contains an operating self- and full-service gasoline service station and mini-service maintenance shop. The triangular-shaped property is located on the south corner of the intersection of Park Avenue and The Alameda, and contains approximately 18,500 square feet. The neighborhood is a mixture of commercial, light industry, and residential. [See Site Location Map] The site contains a three-bay metal and brick service station building with one

detached canopy over three pump islands. The property is 100 percent covered by building, asphalt, and concrete. [See Site Plan]

3.2 **Easements and Utilities:** No easements were mentioned in the available documents. The site is served by municipal utilities.

3.3 **Electrical Transformers and Capacitors:** There are power poles located on the southern, northern and eastern perimeters. The site inspector did not observe any transformers onsite.

3.4 **Ground Water:** Ground water encountered during the installation of monitoring wells in 1991 stabilized at approximately 29 feet below grade and is believed to be confined or semi-confined. Soil underlying the site consists primarily of silty clays, clayey silts and sandy silts. [Pacific Environmental Group, 2-12-92]

3.5 **Surface Water (streams, wetlands, ponds, etc.):** No surface water was observed by the site inspector.

3.5.1 **Historic Wetlands:** The site inspector observed no evidence of wetlands during the site visit; there appeared to be no creek or river within 100 feet of the study site. No documentation has been found in the Unocal corporate files indicating that the study site was located within a wetlands area at the time of purchase or that the site has been subject to flooding or erosion during Unocal's tenure.

3.6 **Sanitary Sewers:** The station is served by the municipal sewer system.

3.6.1 **Septic Tanks/Leach Fields:** No evidence of septic tanks or leach fields was found in the available documents or during the site inspection.

3.7 **Process Wastewater:** According to Albert Balistreri, station attendant, the station generates wastewater during washdown of the service bays and hosing down the island areas. No engine cleaning is done at the site. [Interview with K. Purcell, 5-12-92]

3.8 **Subsurface sumps, clarifiers and drainage lines:** The floor drains in the service bays are cleaned out weekly. These drains are connected to a sump/clarifier located outside the bays on the south side of the building. Albert Balistreri did not know whether the sump is also cleaned when

the drains are cleaned, or the name of the company which performs the work. [Interview with K. Purcell, 5-12-92]

3.9 **Ongoing Site Mitigation:** There are six groundwater monitoring wells at the site. The wells are monitored quarterly.

4.0 STORAGE TANKS

4.1 **Aboveground:** The station contains one air pressure tank for the air compressor.

4.2 **Underground (USTs):** The site contains two 10,000-gallon gasoline USTs and one 8,000 gasoline UST located near the north corner of the property, and one 550-gallon waste oil UST located at the west side of the building. [See Site Plan] According to the station attendant, one of the gasoline USTs is not in use and contains three inches of water. [Interview with K. Purcell, 5-21-92]

5.0 ASBESTOS-CONTAINING BUILDING MATERIALS (ACBM)

No readily identifiable ACBM were observed.

6.0 DESCRIPTION OF MANUFACTURING PROCESSES AND MATERIALS USED

6.1 **Manufacturing Processes:** The station dispenses gasoline and performs smog checks and simple tune-ups.

6.2 **Raw Materials Usage, Quantity and Storage:** The station attendant on duty at the time of the site inspection declined to give information on inventory or volume of materials.

7.0 WASTE GENERATION AND MANAGEMENT

7.1 **Generation and Storage:** According to Albert Balistreri, station attendant, waste oil is minimal and is recycled by North Cal. Oil filters are seldom, or never, disposed of from the site, no information was available on method of disposal. Spent coolant is taken offsite by an unknown party. Used batteries are picked up monthly by Unocal. Used tires are stored in a closed bin at the back of the building, no information was available on disposal practices. [Interview with K. Purcell, 5-12-92]

7.2 **Waste Treatment and Disposal:** The dumpster is serviced by Mission Trail Garbage Company.

7.3 **Housekeeping:** Both the interior and the exterior of the station were clean and free of debris or staining.

8.0 SITE HISTORY

Unless otherwise noted, all information in the history section of this report was found in Unocal corporate files.

Unocal purchased the subject property in December 1929 from Pacific Manufacturing Company for the purpose of constructing a service station. A survey tracing dated 1929 shows that the property contained a building located on the north corner. No information on the type or use of the building was found in the available documents. [See Historic Station Plans, Survey Drawing]

The building was demolished and a two-bay metal service station was constructed at the site and opened in May 1930. The station had two pump islands and one 1,000-gallon gasoline UST and one 550-gallon gasoline UST located near the north corner of the property. The 1930 station plan does not show a waste oil UST but does indicate that six 30-gallon aboveground lube tanks were located at the northeast pump island. [See Historic Station Plan, 1930]

A restaurant building was constructed on surplus property along the south side of the site in 1931 or early 1932. In 1933 two visible pumps were removed from the site and were replaced with metered pumps. The station yard was paved in 1935.

A 4,000-gallon UST was installed in the area of the original USTs in 1948. All three USTs were manifolded together to deliver one product.

The original station building was demolished in 1951 and the USTs removed. A new two-bay, five island station was constructed. The new station utilized the entire property, including the area which had formerly contained the restaurant. A 6,000-gallon gasoline UST and a 4,000-gallon gasoline UST were installed in a location slightly to the south of that of the original USTs. A waste oil UST was installed at the east side of the building. [See Historic Station Plans, 1950]

The station was sold to Lenders Investment Corporation and leased back by Unocal in September 1955.

In January 1962 an 8,000-gallon gasoline UST was installed north of the existing USTs, two pump islands were removed, and a steel canopy was installed over the remaining three pump islands. New pumps were installed at the islands and the building was modernized. [See Historic Station Plan, 1962]

In July 1963 it was reported that gasoline had spilled from the vent line at the top of the building during product delivery to the 8,000-gallon UST. It was determined that this was an isolated occurrence, possibly due to overfilling. No report was found in the available documents of any contamination resulting from this incident.

Between July and October 1964 approximately 2,378 gallons of premium product leaked from a damaged submergible pump coupling. The faulty coupling was repaired in October 1964. A small leak was discovered in the regular submergible pump coupling at about this same time and was repaired promptly with little product loss. There is no mention of any environmental investigation or cleanup in connection with these incidents.

The station was demolished and a new Type 300R building with detached canopy over three pump islands was constructed in December 1968. The new station contained one 10,000-gallon gasoline UST and one 8,000-gallon UST. Available documents appear to indicate that the 8,000-gallon UST remained from the previous station and that at least one of the USTs which were removed was leaking. The new waste oil UST was relocated to the west side of the building. The pump islands and dispensers remained from the previous station.

The sale and leaseback agreement with Lenders Investment Corporation was canceled in March 1969 and title to the property was reconveyed to Union Oil.

The subject station was substituted for another Union station in a sale and leaseback agreement with Burtis Corporation in August 1973.

A 10,000-gallon fiberglass UST was added in 1979. The revised station plans were not found, but the

available documents indicate that the new UST was installed north of the existing USTs. Apparently the new UST was used for unleaded product and the existing 10,000-gallon UST was converted to diesel.

Routine tightness testing in October 1981 indicated that the super system was not tight. A leak was found in the product lines and the lines were replaced. No record was found of the quantity of product lost or of any cleanup attempted at the time.

Tightness testing in June 1985 indicated that the diesel UST was leaking. The system was retested two days later and found to be tight.

Contaminated soil was discovered under the dispensers during the installation of blend valves in May 1988. A Unocal memorandum dated October 1988 reports that 18 barrels of contaminated soil were removed from the site, and that no further action was required by local agencies at that time.

The sale and leaseback agreement with Burtis Corporation was canceled in July 1990 and title to the property was reconveyed to Unocal.

In January 1991 the Santa Clara Valley Water District reopened the case of the leak discovered during blend valve installation in 1988 and requested a site investigation to determine the extent of ground water contamination. Four groundwater monitoring wells were installed by Pacific Environmental in June 1991. Ground water samples taken in December 1991 were found to contain hydrocarbon concentrations ranging from 19,000 parts per billion (ppb) to 150,000 ppb. Benzene concentrations ranged from 7,300 ppb to 31,000 ppb. Because no hydrocarbons as diesel had been observed in previous samplings at the site, the samples were not analyzed for total hydrocarbons as diesel. Five additional wells were installed in February 1992 to provide information on the extent of the contamination, three of these were installed off-site. [Pacific Environmental Group, Inc., February 1992]

Information on the current status of the investigation was not found in the available documents.

9.0 ADJACENT AND NEARBY LAND USES

9.1 Adjacent Land Uses: North of the site, across the intersection, are offices and classrooms of the University of Santa Clara. East of the site, across The Alameda, is vacant property. South of the site are a residential area and some commercial establishments. West of the site are commercial establishments and residences.

9.2 Significant Nearby Land Uses: Nearby residences could constitute sensitive receptors. A dry cleaning business across Park Avenue, and what appear to be excavated gas station sites two blocks southeast of the site could be environmentally significant.

9.3 Endangered Species Habitat: No information was found in the Unocal corporate files or elsewhere that suggests that the study site is located in or near the habitat of a species classified as threatened or endangered by the California Fish and Game Commission (state list), the U. S. Secretary of the Interior or the U. S. Secretary of Commerce (federal list).

10.0 REGULATORY AGENCY SEARCHES

10.1 Site Compliance History: Bay Area Air Quality Management District Permit No. 8468, City of Santa Clara Fire and Business license No. 36018, Public Health Permit No. 9722-E, and OSHA Air Tank Permit No. A-91599 were displayed at the site.

A written request was made to the Santa Clara County Department of Environmental Health, for any information concerning the use or release of hazardous substances at the site. The agency had not responded prior to the report deadline, but any pertinent information will be forwarded as soon as it is made available.

10.2 Agency Lists: The following regulatory agency lists of contaminated sites and sites using hazardous substances were examined to determine whether there was anything known about adjacent or nearby properties that would indicate the possibility of contamination from an offsite source:

NPL	U.S. EPA. Superfund sites.	January 1992

CERCLIS	U.S. EPA. Potential Superfund sites.	January 1992
AWP	California EPA. Sites authorized for cleanup under the California Annual Work Plan.	October 1991
LUST	California Regional Water Resources Control Board. Leaking Underground Storage Tanks.	Various
SWIS	California Waste Management Board. Lists active and inactive sanitary landfills and disposal sites.	July 1991
CASITES	California EPA. Abandoned Site Program.	October 1991

The subject site is reported on the LUST list as having submitted a preliminary workplan. In addition, there are eleven sites within a one-half mile radius reported:

University of Santa Clara, 820 Alviso Street, northwest of the site. Reported on CERCLIS as no further action planned on most recent event.

Gasco No. 007, 2391 The Alameda, within a quarter mile southeast of the study site. Reported on the LUST list as having no action currently underway.

Musso Estate, 2491 The Alameda, within a quarter mile southeast of the study site. Reported on the LUST list as having a preliminary site assessment underway.

PG&E Gas Plant Santa Clara, Benton at Railroad Avenue within one-quarter to one-half mile north of the site. Reported on CERLIS as no further action planned on most recent event record.

Woodside/Newhall Investors, 1130 Campbell Avenue, one-quarter to one-half mile northeast of the study site. Reported on the LUST list as having a preliminary site assessment underway.

Santa Clara University, 751 Campbell Avenue, one-quarter to one-half mile north of the study site. Reported on the LUST list as having a preliminary site assessment underway.

Unknown, 509 Benton Street, one-quarter to one-half mile north of the study site. Reported on the LUST list as having no action currently underway.

Rotten Robbie, 25 Washington Street, one-quarter to one-half mile southwest of the study site. Reported on the LUST list as having pollution characterization underway.

Exxon, 36 Washington Street, one-quarter to one-half mile southwest of the study site. Reported on the LUST list as having submitted a preliminary site assessment workplan.

Guerrera's Automotive, 3305 The Alameda, one-quarter to one-half mile northwest of the study site. Reported on the LUST list as having no action currently underway.

Unknown, 733 Benton Street, one-quarter to one-half mile northwest of the study site. Reported on the LUST list as having no action currently underway.

Section 13.4 of this report contains a full synopsis of the results of the agency search.

11.0 DISCUSSION AND RECOMMENDATIONS

11.1 Discussion: Unocal has operated a service station at the subject site since 1930. In 1964 a leaking pump coupling resulted in the loss of approximately 2,378 gallons of product, but no cleanup was mentioned in the available documents. The current station was constructed in 1968. A product line leak was discovered and repaired in 1981. The available documents do not mention the quantity of product lost or any cleanup undertaken.

Contaminated soil was discovered under the pump islands and removed during the installation of blend valves in 1988. The Santa Clara Valley Water District requested an environmental investigation in 1991 to determine the extent of ground water contamination caused by the 1988 incident. After four ground water monitoring wells were installed in 1991, hydrocarbon and benzene contamination were discovered. Five additional ground water monitoring wells were installed in February 1992 to define the extent of contamination. The LUST list

indicates that a preliminary workplan has been submitted. The available documents do not indicate the current status of the environmental investigation.

11.2 **Recommendations:** Based on these findings, the following recommendations are made:

1) The client may wish to continue with the ongoing environmental investigation.

2) The client may wish to conduct soil sampling at the location of the previous waste oil UST.

The decision to conduct additional environmental research rests with the client's assessment of the risks.

12.0 SOURCES

12.1 Aerial Photographs:

Aerial photographs dated August 1967; street level photographs dated 1936 and 1962; and undated photographs, Unocal corporate files.

12.2 Documents and Secondary Sources:

Unocal files, including: real estate, station history files, maintenance and construction, environmental and tank replacement. Los Angeles, City of Industry, and San Ramon.

VISTA, Radius Status Report, March 31, 1992.

Pacific Environmental Group, Incorporated, Quarterly Groundwater Monitoring Report, February 12, 1992.

12.3 Agency Lists:

See Section 10.2 of this report for a complete list of agencies whose lists were searched.

12.4 Agencies Contacted:

Santa Clara County Department of Environmental Health.

12.5 Interviews:

Albert Balistreri, station attendant, with Kathryn Purcell, May 12, 1992.

13.0 ATTACHMENTS

13.1 Site Location Map

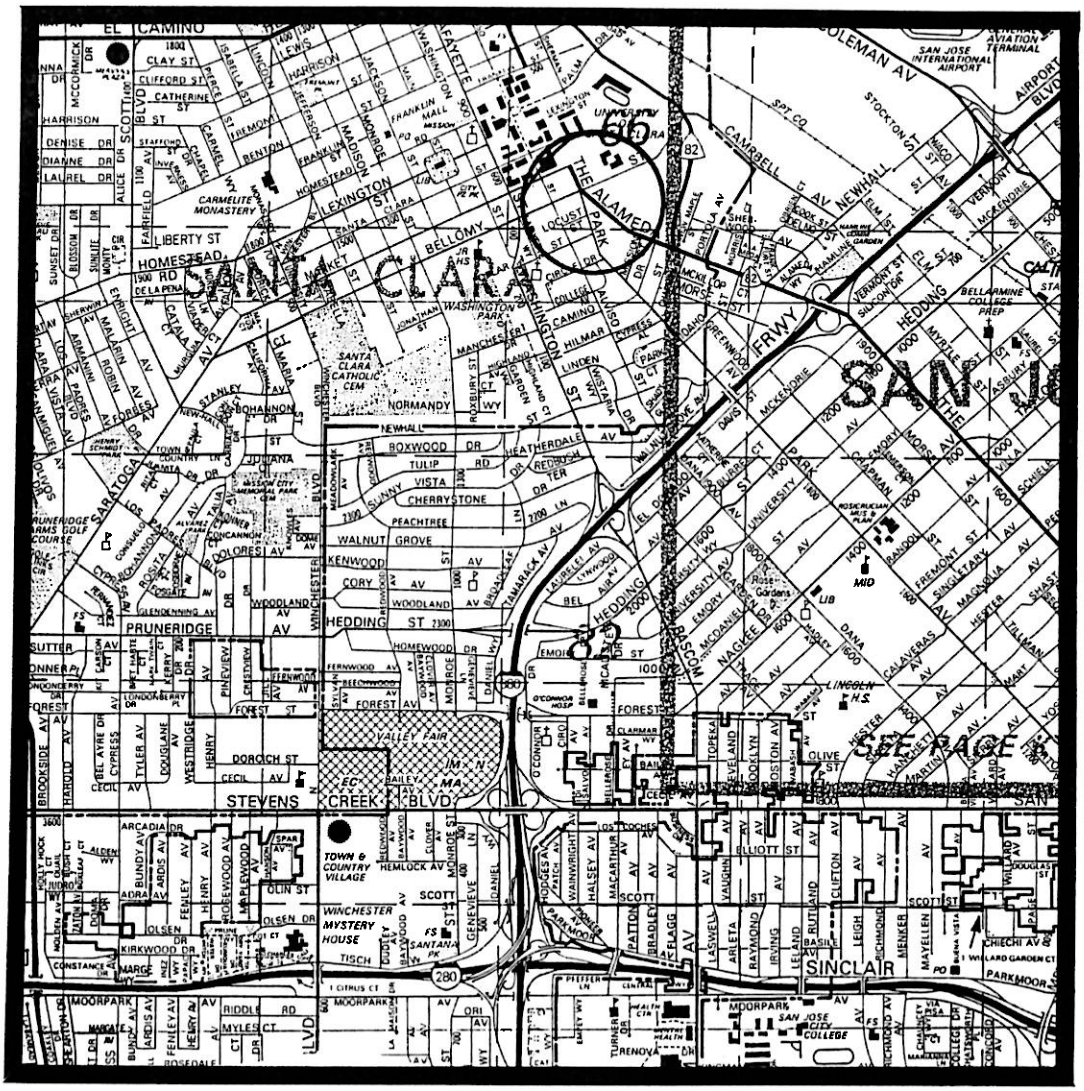

SITE LOCATION MAP

Station Number 0715
The Alameda and Park Avenue

2665 The Alameda
Santa Clara, CA

PHR Project Number BC-119-003

13.2 Site Plan

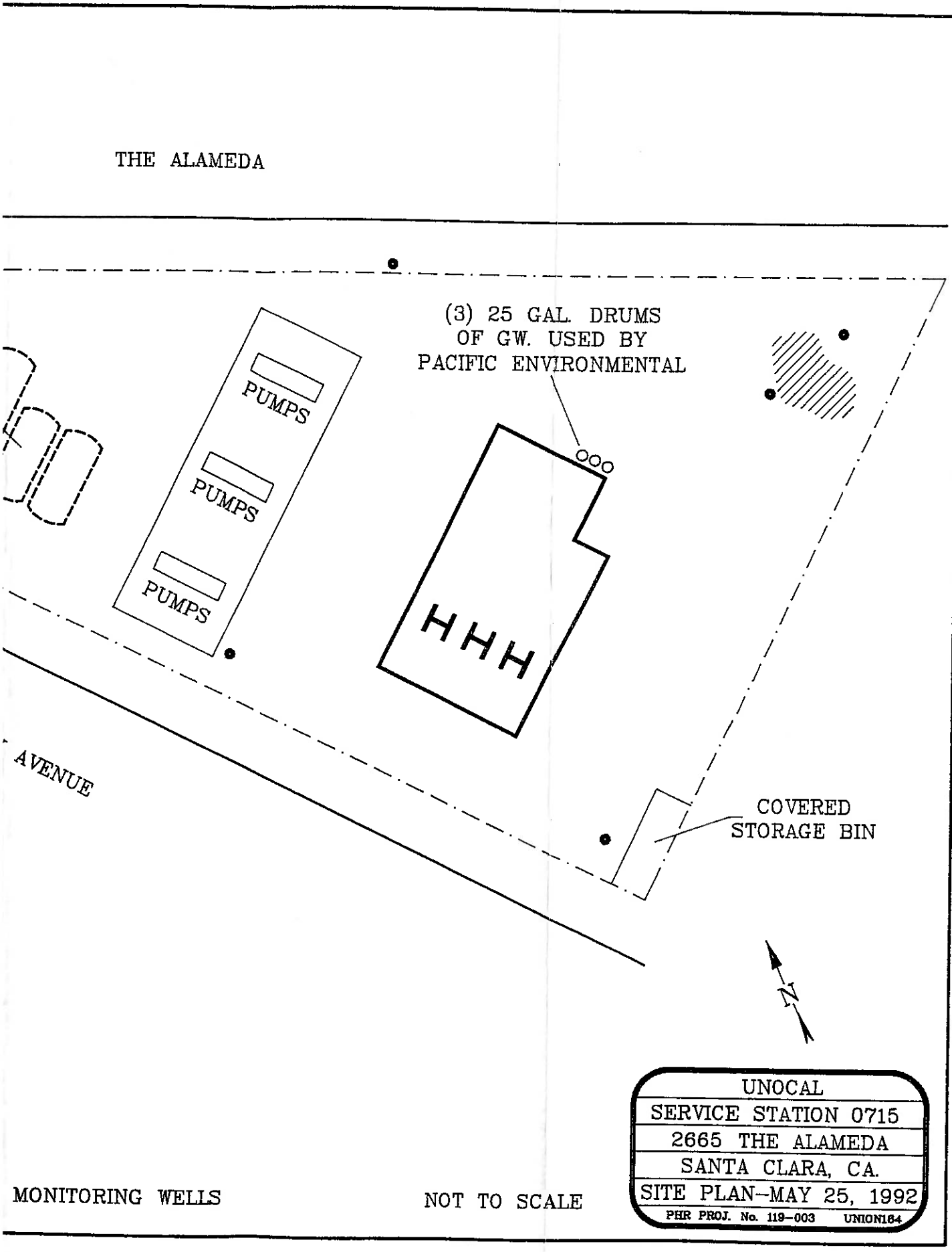
THE ALAMEDA
(3) 25 GAL. DRUMS
OF GW. USED BY
PACIFIC ENVIRONMENTAL
PUMPS
PUMPS
PUMPS
HHH
AVENUE
COVERED
STORAGE BIN
N
UNOCAL
SERVICE STATION 0715
2665 THE ALAMEDA
SANTA CLARA, CA.
SITE PLAN–MAY 25, 1992
PHR PROJ. No. 119–003 UNION164
MONITORING WELLS
NOT TO SCALE

13.3 Historic Station Plans

TEDA

Diagram of Survey
at The Alameda, Bellomy and Union Streets
Santa Clara, California

Oct. 1929

Scale: 1" = 30'

R. W. Fisher
Surv

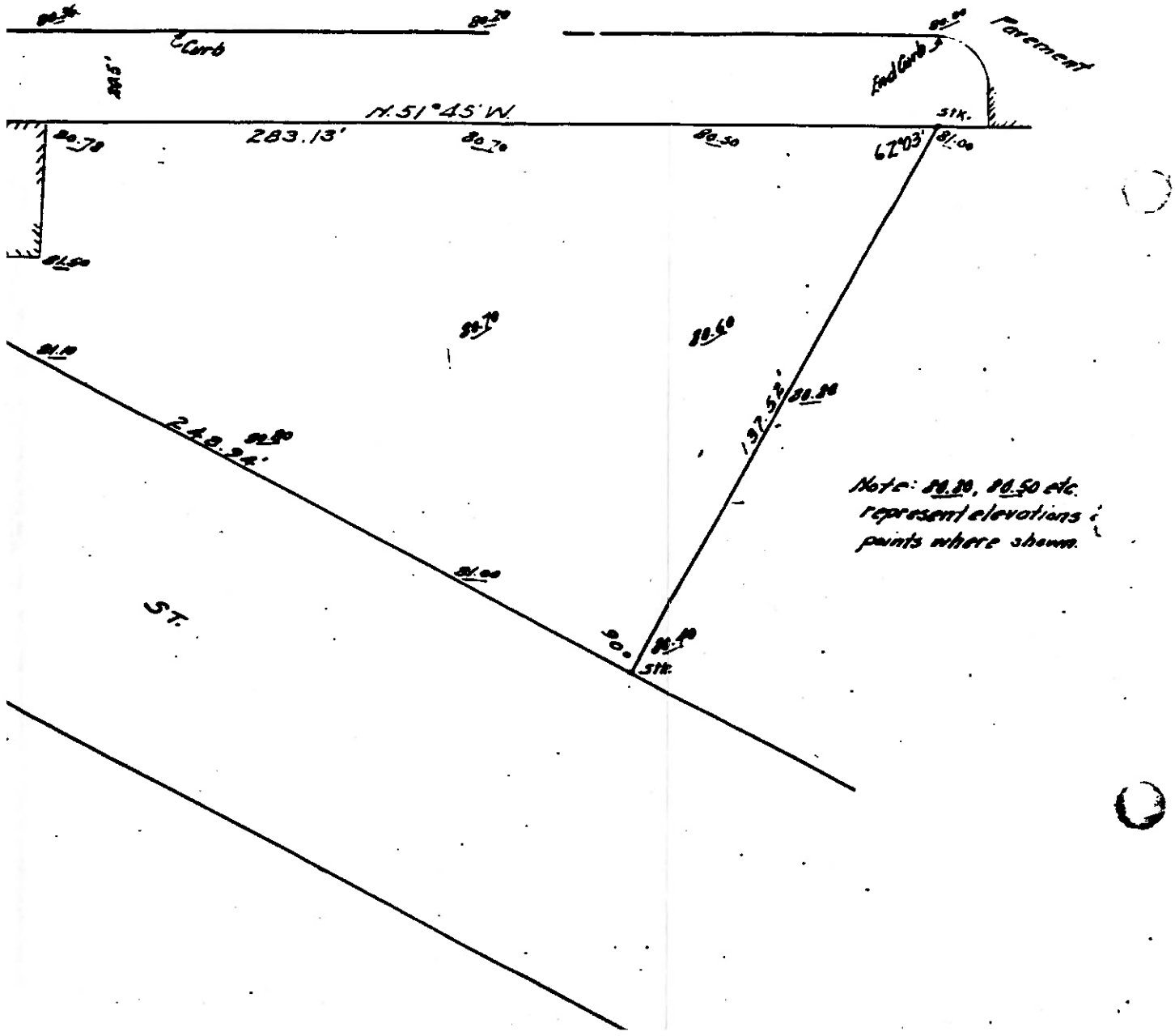

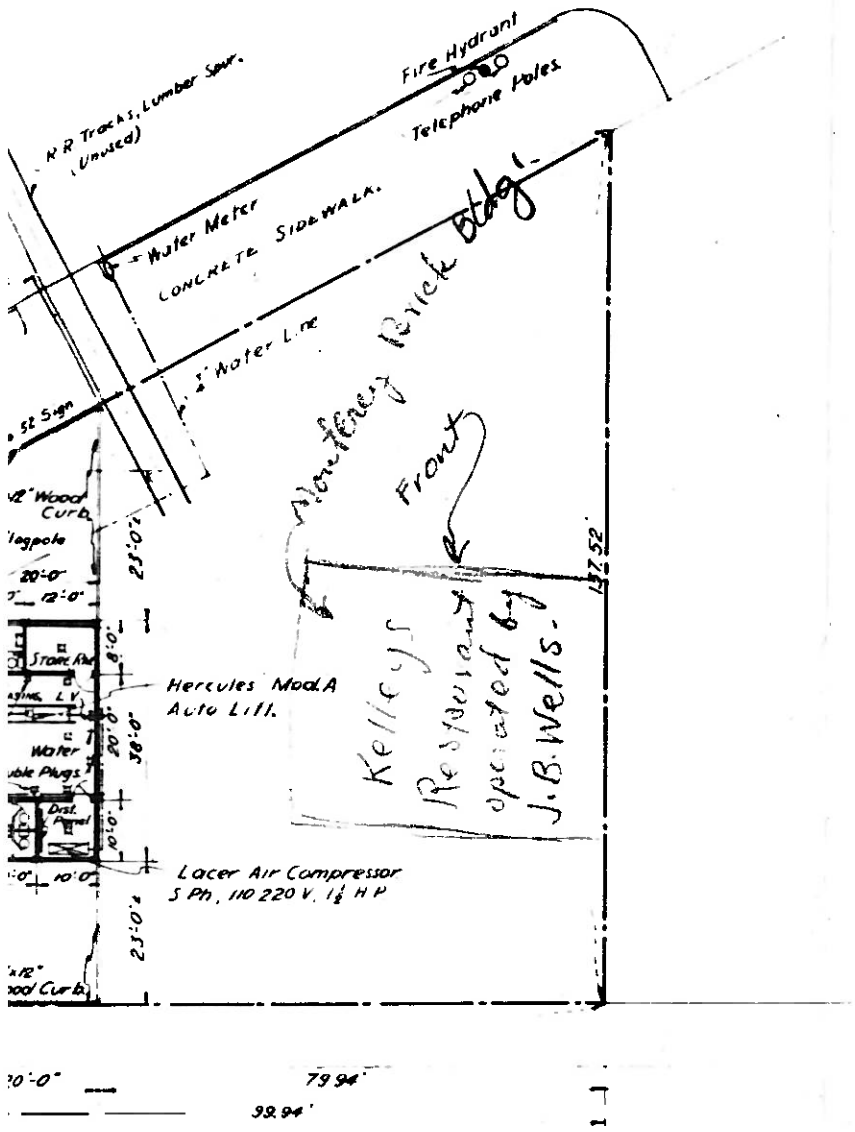

NOTES:

Property Owned By Union Oil Co Bounded Thusly

All Yard Projectors Shown Thusly ■

All Buildings Of Metal Construction. Hip Tile Roofs.

SCALE OF FEET.

0 10 20 40 60 80 100

OVED FOR CONSTRUCTION

	DATE	SIGNED
7	Mar. 27, 1930.	

DRAWN BY RS.
CHECKED BY
TRACED BY RS.
TRAC'G CKD
APP'D
APP'D
SCALE 1" = 20'
DATE July 17, 1930.

SERVICE STATION No. 715.
THE ALAMEDA (HWY.) & UNION AVENUE.
SANTA CLARA, CALIF.
(SAN FRANCISCO DISTRICT).

UNION OIL COMPANY OF CALIFORNIA
LOS ANGELES

DRAWING NO. F3A427

SHEETS SHEET

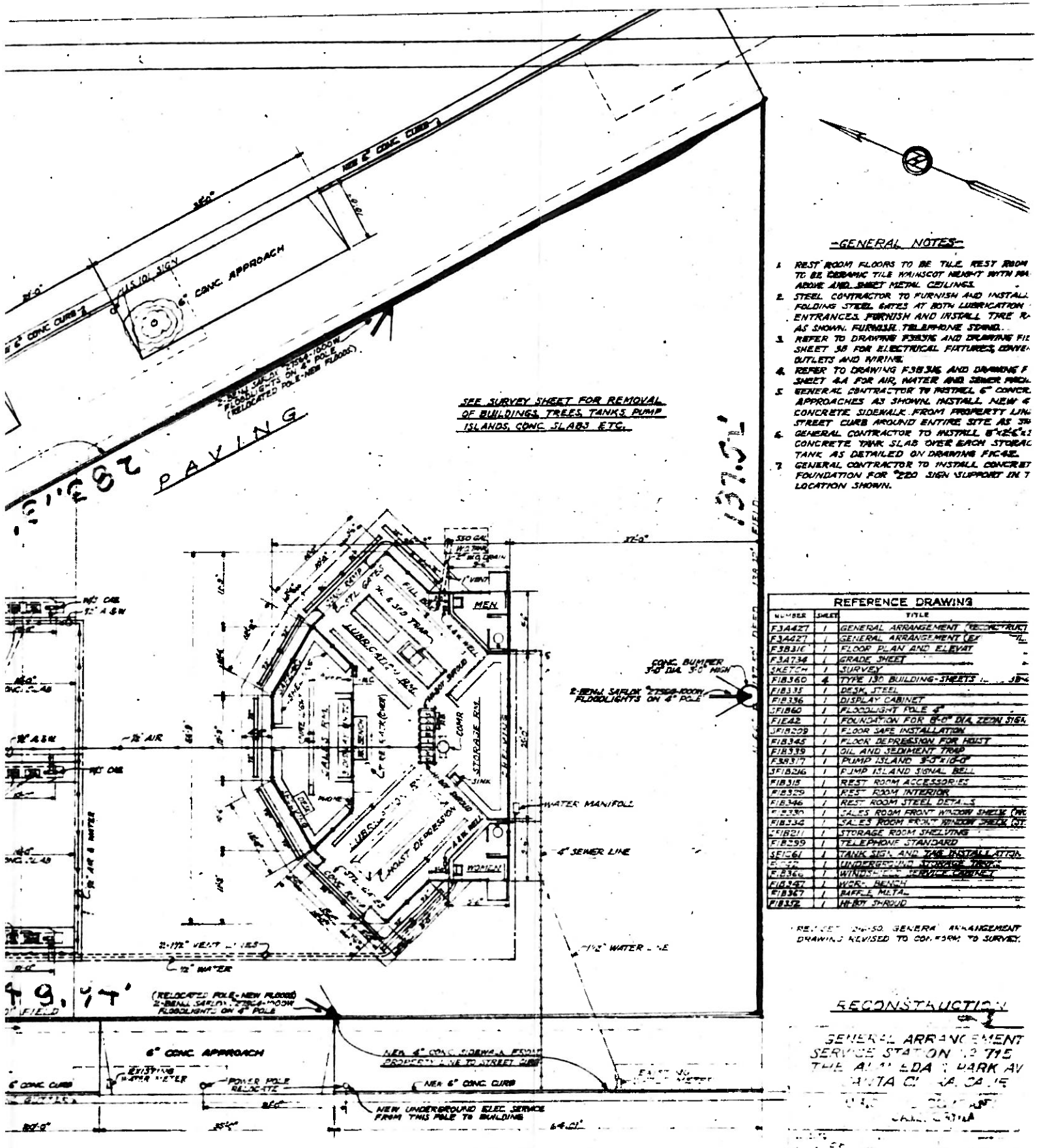

-GENERAL NOTES-

1. REST ROOM FLOORS TO BE TILE. REST ROOM TO BE CERAMIC TILE WAINSCOT HEIGHT WITH RU... ABOVE AND SHEET METAL CEILINGS.
2. STEEL CONTRACTOR TO FURNISH AND INSTALL... FOLDING STEEL GATES AT BOTH LUBRICATION ... ENTRANCES. FURNISH AND INSTALL TIRE R... AS SHOWN. FURNISH TELEPHONE STAND...
3. REFER TO DRAWING F38376 AND DRAWING FI... SHEET 3B FOR ELECTRICAL FIXTURES, CONVE... OUTLETS AND WIRING.
4. REFER TO DRAWING F38346 AND DRAWING F... SHEET 4A FOR AIR, WATER AND SEWER PIPI...
5. GENERAL CONTRACTOR TO INSTALL 6" CONCR... APPROACHES AS SHOWN. INSTALL NEW 4" ... CONCRETE SIDEWALK FROM PROPERTY LINE ... STREET CURB AROUND ENTIRE SITE AS SH...
6. GENERAL CONTRACTOR TO INSTALL 8'x24'x1... CONCRETE TANK SLAB OVER EACH STORAGE ... TANK AS DETAILED ON DRAWING FIC42.
7. GENERAL CONTRACTOR TO INSTALL CONCRET... FOUNDATION FOR 220 SIGN SUPPORT IN T... LOCATION SHOWN.

REFERENCE DRAWING		
NUMBER	SHEET	TITLE
F3A427	1	GENERAL ARRANGEMENT (RECONSTRUCT...
F3A427	1	GENERAL ARRANGEMENT (EX...
F3B31C	1	FLOOR PLAN AND ELEVAT...
F3A734	1	GRADE SHEET
SKETCH	1	SURVEY
FIB360	4	TYPE 130 BUILDING-SHEETS 1... 3B...
FIB335	1	DESK, STEEL
FIB336	1	DISPLAY CABINET
SFIB60	1	FLOODLIGHT POLE 4"
FIE42	1	FOUNDATION FOR 8'-0" DIA. ZEMA SIGN
SFIB209	1	FLOOR SAFE INSTALLATION
FIB345	1	FLOOR DEPRESSION FOR HOIST
FIB339	1	OIL AND SEDIMENT TRAP
F38317	1	PUMP ISLAND 3'-0"x18'-0"
SFIB216	1	PUMP ISLAND SIGNAL BELL
FIB315	1	REST ROOM ACCESSORIES
FIB329	1	REST ROOM INTERIOR
FIB346	1	REST ROOM STEEL DETAILS
FIB330	1	SALES ROOM FRONT WINDOW SHELVE (PRO...
FIB334	1	SALES ROOM FRONT WINDOW SHELVES (ST...
SFIB211	1	STORAGE ROOM SHELVING
FIB359	1	TELEPHONE STANDARD
SFIC61	1	TANK SIGN AND TAG INSTALLATION
FIC42	1	UNDERGROUND STORAGE TANK...
FIB360	1	WINDSHIELD SERVICE CABINET
FIB347	1	WORK BENCH
FIB367	1	BAFFLE METAL
FIB372	1	HI-BOY SHROUD

REVISED 2-1-50. GENERAL ARRANGEMENT DRAWING REVISED TO CONFORM TO SURVEY.

RECONSTRUCTION

GENERAL ARRANGEMENT
SERVICE STATION NO. 715
THE ALAMEDA & PARK AV...
SANTA CLARA, CALIF...

F3A42

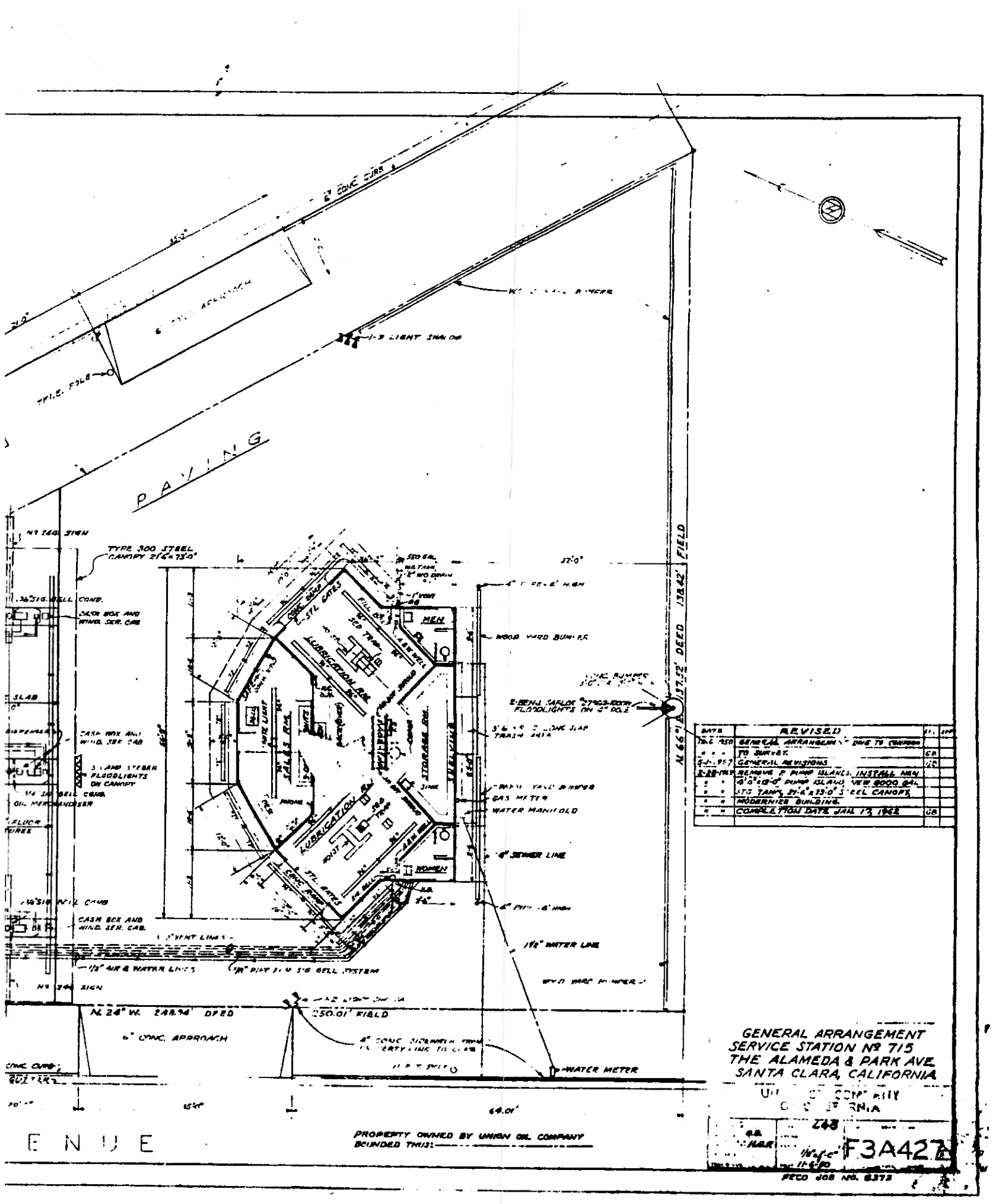

PAVING
TYPE 300 STEEL CANOPY 21'6" x 73'0"
CASH BOX AND WIND. SER. CAB
LUBRICATION RM.
SALES RM.
STORAGE RM.
SHELVING
MEN
WOMEN
WOOD YARD BUMPER
GAS METER
WATER MANIFOLD
4" SEWER LINE
1½" WATER LINE
WATER METER
N. 24° W. 248.94' DEED
250.01' FIELD
6" CONC. APPROACH
N. 66° E. 137.52' DEED 138.42' FIELD
PROPERTY OWNED BY UNION OIL COMPANY
BOUNDED THUS:
GENERAL ARRANGEMENT
SERVICE STATION Nº 715
THE ALAMEDA & PARK AVE.
SANTA CLARA, CALIFORNIA
F3A427
PECO JOB NO. 6373

LANDSCAPING LEGEND

		QUANTITY
X	1 GAL WHITE AGAPANTHA	90
*	1 GAL BLUE AGAPANTHA	30
⊙	1 GAL EUGENIA	5
	5 GAL XYLOSMA	32
	5 GAL GREEN FLAX	9
	5 GAL BRONZE FLAX	4
	5 GAL VIBURNUM JAPONICA	5
	5 GAL EUCALIPTUS ROBUSTA	8
	5 GAL MONTEREY PINE	2
	500-800 POUNDS SELECTED ROCK (OREGON MOSS ROCK)	9
	5 GAL JUNIPERUS TAMARISCIFOLIA	8
AFGERIAL VY (HEDERA CANARIENSIS) @ 12" O.C. IN ALL PLANTERS		

NOTE: ALL PLANTER AREAS ARE PROVIDED WITH SPRINKLERS.

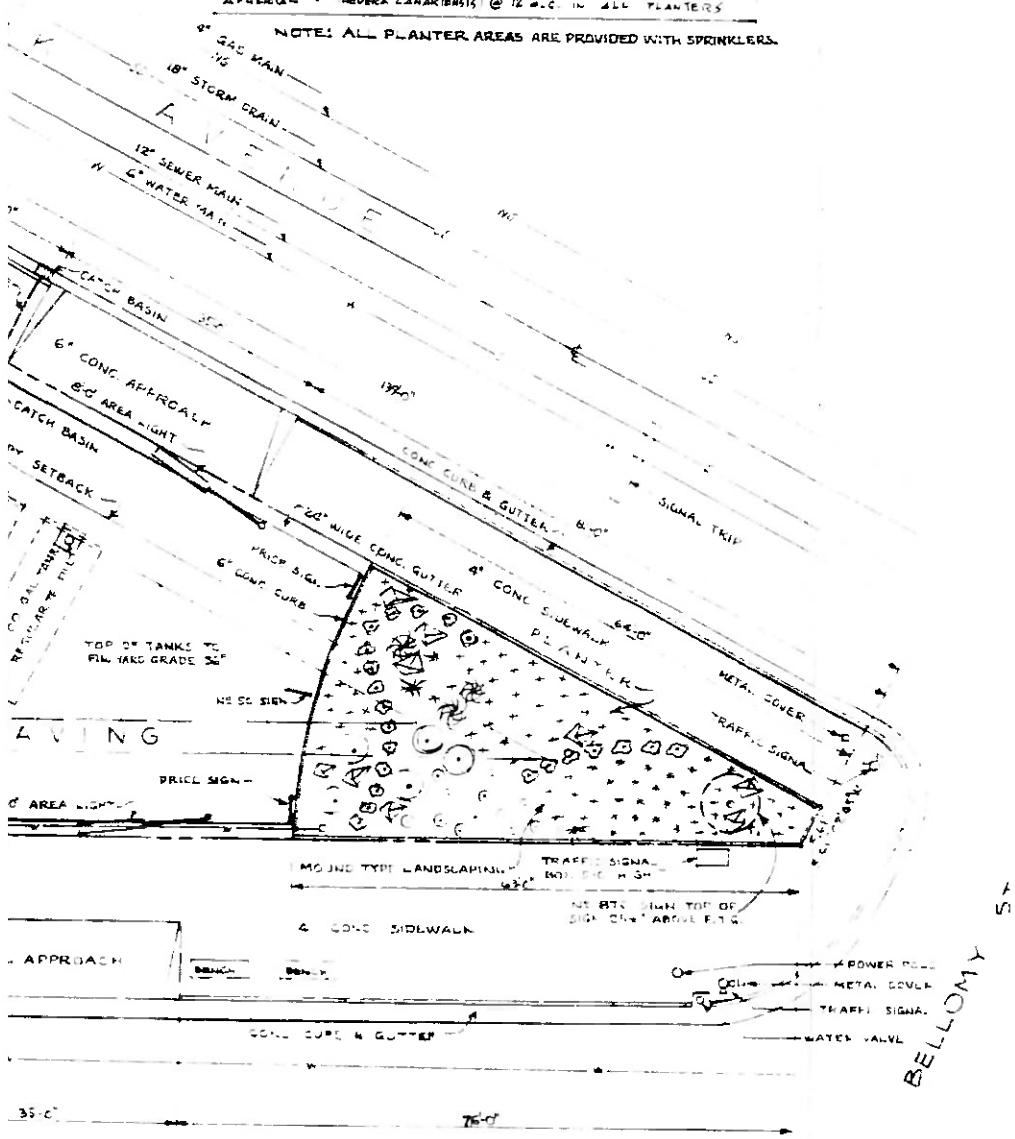

GRAPHIC SCALE

PROPERTY OWNED BY UNION OIL COMPANY BOUNDED THUS

715

COMPLETION DATE DECEMBER 4, 1965

DATE	REVISED	
1-6-69	DRAWING CORRECTED, UNDERGROUND FACILITIES INSTALLED AS SHOWN.	GB

GENERAL ARRANGEMENT
SERVICE STATION Nº 715
THE ALAMEDA & PARK AVE.
SANTA CLARA, CALIFORNIA

UNION OIL COMPANY
OF CALIFORNIA
LOS ANGELES CAL.

F3-715-1.1

13.4 Agency Research Findings

LIST OF SITES AND RECORDS

3-PHR-6944 Page: 1

SITE #	AGENCY & ID#	ENVIRONMENTAL RISK SITE AND DIRECTION FROM SUBJECT PROPERTY		3/31/92

WITHIN 1/4 MILE:

1 CERCLIS — UNIVERSITY OF SANTA CLARA — SANTA CLARA
CAD054800214 — 820 ALVISO ST — 95050 — Direction: NW
Status Code: N: No futher remedial action planned on most recent event record.

2 LUST — GASCO #007 — SANTA CLARA
2391 THE ALAMEDA — Direction: SE
Status Code: 0: No action.

3 LUST — MUSSO ESTATE — SANTA CLARA
2491 ALAMEDA ST — Direction: --
Status Code: 3B: Preliminary site assessment underway.

4 LUST — UNOCAL — SANTA CLARA
2665 THE ALAMEDA — Direction: --
Status Code: 3A: Preliminary site assessment workplan submitted.

WITHIN 1/4 TO 1/2 MILE:

5 CERCLIS — PG&E GAS PLANT SANTA CLARA — SANTA CLARA
CAD981416027 — COR BENTON & RAILROAD AVE — 95050 — Direction: N
Status Code: N: No futher remedial action planned on most recent event record.

6 LUST — WOODSIDE/NEWHALL INVESTORS — SAN JOSE
1130 CAMPBELL AVE — Direction: NE
Status Code: 3B: Preliminary site assessment underway.

7 LUST — SANTA CLARA UNIVERSITY — SANTA CLARA
751 CAMPBELL AVE — Direction: N
Status Code: 3B: Preliminary site assessment underway.

8 LUST — UNKNOWN — SANTA CLARA
509 BENTON ST — Direction: N
Status Code: 0: No action.

9 LUST — ROTTEN ROBBIE — SANTA CLARA
25 WASHINGTON ST — Direction: SW
Status Code: 5C: Pollution characterization underway.

10 LUST — EXXON — SANTA CLARA
36 WASHINGTON ST — Direction: SW
Status Code: 3A: Preliminary site assessment workplan submitted.

SITE #	AGENCY & ID#	ENVIRONMENTAL RISK SITE AND DIRECTION FROM SUBJECT PROPERTY	3/31/92

WITHIN 1/4 TO 1/2 MILE:

11 LUST — GUERRERA'S AUTOMOTIVE — SANTA CLARA
3305 THE ALAMEDA — Direction: NW
Status Code: 0: No action.

12 LUST — UNKNOWN — SANTA CLARA
733 BENTON ST — Direction: NW
Status Code: 0: No action.

13 CASITES — PATNOE INCINERATOR CO. — SANTA CLARA
43490029 — 1115 CAMPBELL AV — 95050 — Direction: NE
Status Code: NFA: No Further Action.

14 CASITES — RAPID CLEAVE CORPORATION — SAN JOSE
43350023 — 2235 THE ALAMEDA — 95126 — Direction: SE
Status Code: NFA: No Further Action.

WITHIN 1/2 TO 1 MILE:

15 CERCLIS — FMC CORP ORDNANCE PLT — SAN JOSE
CAD077184745 — 1125 COLEMAN AVE — 95103 — Direction: NE
Status Code: N: No futher remedial action planned on most recent event record.

16 CERCLIS — WESTERN FORGE & FLANGE — SANTA CLARA
CAD009147109 — 780 REED ST — 95050 — Direction: NW
Status Code: N: No futher remedial action planned on most recent event record.

17 CERCLIS — WESTERN FORGE & FLANGE — SANTA CLARA
CAD981370240 — 780 REED ST — 95050 — Direction: NW
Status Code: N: No futher remedial action planned on most recent event record.

18 LUST — MACLEAN & SONS — SAN JOSE
951 HAMLINE ST — Direction: E
Status Code: 0: No action.

19 LUST — SAN JOSE STAIR CO, INC — SAN JOSE
972 NEWHALL ST — Direction: E
Status Code: 0: No action.

20 LUST — T W SMITH COMPANY — SAN JOSE
1200 CAMPBELL AVE — Direction: E
Status Code: 3B: Preliminary site assessment underway.

SITE #	AGENCY & ID#	ENVIRONMENTAL RISK SITE AND DIRECTION FROM SUBJECT PROPERTY	3/31/92

WITHIN 1/2 TO 1 MILE:

21	LUST	CUSTOM FOOD MACHINERY 1180 CAMPBELL AVE. Status Code: (None)	SAN JOSE	Direction: E
22	LUST	CALDO OIL/CAMPISI PROPERTY 1620 UNIVERSITY AVE Status Code: 0: No action.	SAN JOSE	Direction: SE
23	LUST	CHEVRON 1108 COLEMAN AVE Status Code: 5C: Pollution characterization underway.	SAN JOSE	Direction: NE
24	LUST	FMC (PLANT #2) 1125 COLEMAN AVE Status Code: 0: No action.	SAN JOSE	Direction: NE
25	LUST	CHAMPION BUILDING PRODUCTS 300 MARTIN LN Status Code: 0: No action.	SANTA CLARA	Direction: N
26	LUST	SHELL 910 BASCOM AVE N Status Code: 5C: Pollution characterization underway.	SAN JOSE	Direction: S
27	LUST	B T MANCINI CO 305 MATHEW ST Status Code: 0: No action.	SANTA CLARA	Direction: N
28	LUST	CALTRANS 651 HARRISON ST Status Code: 3B: Preliminary site assessment underway.	SANTA CLARA	Direction: NW
29	LUST	CARBONIC SERVICE 1920 DE LA CRUZ BLVD Status Code: 0: No action.	SANTA CLARA	Direction: NW
30	LUST	BEAVER LUMBER COMPANY 535 REED ST Status Code: 0: No action.	SANTA CLARA	Direction: NW
31	LUST	MISSION CITY REBAR 1709 GRANT ST Status Code: 0: No action.	SANTA CLARA	Direction: NW

SITE #	AGENCY & ID#	ENVIRONMENTAL RISK SITE AND DIRECTION FROM SUBJECT PROPERTY	3/31/92

WITHIN 1/2 TO 1 MILE:

32	LUST	MAYFAIR PACKING	SANTA CLARA	
		475 EL CAMINO REAL		Direction: NW
	Status Code:	(None)		
33	LUST	BERKELEY FARMS	SANTA CLARA	
		910 WARBURTON AVE		Direction: NW
	Status Code:	3A: Preliminary site assessment workplan submitted.		
34	LUST	CHANGS AUTO SERVICE	SANTA CLARA	
		1021 EL CAMINO REAL		Direction: NW
	Status Code:	0: No action.		
35	LUST	ACCUTUNE	SAN JOSE	
		498 WINCHESTER BLVD N		Direction: SW
	Status Code:	(None)		
36	LUST	ACCUTUNE	SAN JOSE	
		498 WINCHESTER BLVD N		Direction: SW
	Status Code:	0: No action.		
37	LUST	ALLIED MANAGEMENT SERVICES	SANTA CLARA	
		1295 EL CAMINO REAL		Direction: NW
	Status Code:	3B: Preliminary site assessment underway.		
38	LUST	SANTA CLARA CAR WASH	SANTA CLARA	
		1483 EL CAMINO REAL		Direction: NW
	Status Code:	0: No action.		
39	CASITES	A-1 PLATING WORKS	SAN JOSE	
	43340033	675 HAMLINE ST	95110	Direction: E
	Status Code:	NFA: No Further Action.		
40	CASITES	PLANT GRO	SAN JOSE	
	43280073	1845 THE ALAMEDA	95126	Direction: SE
	Status Code:	NFA: No Further Action.		
41	CASITES	NIAGRA CHEMICAL DIV.	SAN JOSE	
	43280069	705 NEWHALL	95110	Direction: NE
	Status Code:	NFA: No Further Action.		
42	CASITES	GUARANTEE TOOL MANUFACTURER	SAN JOSE	
	43350052	1060 ELM ST	95126	Direction: E
	Status Code:	NFA: No Further Action.		

SITE # | AGENCY & ID# | ENVIRONMENTAL RISK SITE AND DIRECTION FROM SUBJECT PROPERTY | 3/31/92

WITHIN 1/2 TO 1 MILE:

43	CASITES	ROYER WOOD INDUSTRIES	SAN JOSE	
	43240009	890 NEWHALL ST	95126	Direction: E
	Status Code: NFA: No Further Action.			
44	CASITES	OWENS ILLINOIS GLASS CO.	SANTA CLARA	
	43320024	1185 CAMPBELL AV	95050	Direction: E
	Status Code: PEARL: Preliminary Endangerment Assessment Required, LOW priority.			
45	CASITES	FMC CORP ORDANCE PLANT	SAN JOSE	
	43330027	1125 COLEMAN AV	95110	Direction: NE
	Status Code: PEARM: Prelininary Endangerment Assessment Required, MEDIUM priority.			
46	CASITES	US PLYWOOD - CHAMPION PAPERS INC	SANTA CLARA	
	43240011	300 MARTIN AV	95050	Direction: N
	Status Code: NFA: No Further Action.			
47	CASITES	INTECH INC.	SANTA CLARA	
	43360045	1220 COLEMAN	95050	Direction: N
	Status Code: NFA: No Further Action.			
48	CASITES	PIELECTRANICS CORP.	SANTA CLARA	
	43320020	1400 COLEMAN AV	95050	Direction: N
	Status Code: NFA: No Further Action.			
49	CASITES	WESTERN FORGE S FLANGE CO.	SANTA CLARA	
	43330019	GRANT & FEED STS.	95050	Direction: NW
	Status Code: NFA: No Further Action.			
50	CASITES	BARR BROS.	SANTA CLARA	
	43350042	770 REED ST	95050	Direction: NW
	Status Code: NFA: No Further Action.			

13.5 Known Station Operators

13.5 Known Station Operators

J. F. C. Treuge	6/1930	to	?
Henry Rosensweig	9/1946	to	10/1950
L. Faler	10/1950	to	2/1958
Rocci J. Enfantino & Joseph G. Vasquez	2/1958	to	2/1978
Joseph G. Vasquez	2/1978	to	5/1989
University Union	5/1989	to	10/1990
Tony Mosunic	10/1990	to	present

Appendix E—Photographic Log

Photographic Documentation
Kapital Partners – The Alameda
2566 Santa Clara, CA 95050
Tetra Tech Project Number: 194-1347-0001

Photo: 1 **Description:** View of the Site from adjacent parking lot to the south. **Orientation:** Facing northwest	

Photo: 2 **Description:** View of the Site access gate from Park Avenue. **Orientation:** Facing north	

Photo: 3 **Description:** View of monitoring wells at the northwest end of the Site. **Orientation:** Facing southeast	

Photo: 4 **Description:** View of monitoring well outside the fence at the northwest end of the Site. **Orientation:** Facing southeast	

Photo: 5 **Description:** View of the southeast portion of the Site. Monitoring well on left assumed to be ozone sparge point SP-1. **Orientation:** Facing southeast	

Photo: 6 **Description:** View of monitoring wells U-10 and U-3 (background) and ozone sparge point SP-a (foreground) on the east side of the Site. **Orientation:** Facing east	

Photo: 7 **Description:** View of the south boundary of the Site and monitoring well U-7. **Orientation:** Facing west	

Photo: 8 **Description:** View of the south site boundary and adjacent commercial property south of the Site. **Orientation:** Facing South	

Photo: 9 **Description:** View of restaurants and drycleaners (University Cleaners) southwest of the Site across Park Avenue. **Orientation:** Facing west	

Photo: 10 **Description:** View of concrete/asphalt patching at the intersection of Locust Street and Park Avenue, south of the Site and southeast of University Cleaners **Orientation:** Facing north	

Photo: 11 **Description:** View of a restaurant (Pizza My Heart) adjacent west of the Site, across Park Avenue. Daycare property in background located northwest of the Site at the intersection of Bellomy Street and Park Avenue. **Orientation:** Facing northwest	

Photo: 12 **Description:** View of abandoned monitoring well location on the northwest side of Pizza My Heart property. **Orientation:** Facing east	

Photo: 13 **Description:** View of monitoring well on Bellomy Street, south of the daycare building. **Orientation:** Facing west	

Photo: 14 **Description:** View of a second monitoring well on Bellomy Street, south of the daycare building. **Orientation:** Facing west	

Photo: 15 **Description:** View of the front of the daycare building with the Site in the background (left). **Orientation:** Facing southeast	

Photo: 16 **Description:** View of Santa Clara University buildings northeast of the Site, across The Alameda. **Orientation:** Facing north	

Photo: 17 **Description:** View of Santa Clara University housing buildings adjacent east of the Site, across The Alameda. **Orientation:** Facing east	

Appendix F—Resumes of Environmental Professionals

TETRA TECH

Carl Lenker, PE, QSD
Senior Environmental Engineer

EXPERIENCE SUMMARY

Mr. Lenker is an environmental engineer with more than 15 years of environmental consulting experience consisting of performing environmental compliance, conducting Phase I and II environmental site assessments (ESAs), treatability studies, feasibility studies, pilot testing, and remedial design work. He has conducted over 50 Phase I ESAs. He also has experience with the design and installation of several remediation technologies including slurry walls, soil excavation, soil vapor extraction, dual-phase extraction, in-well air sparging, groundwater aeration, in situ chemical oxidation, and in situ bioremediation. Mr. Lenker manages a variety of projects to satisfy client objectives.

EDUCATION

BS, Chemical Engineering, University of Michigan, 2001

MS, Environmental Engineering, University of Michigan, 2003

AREA OF EXPERTISE

Site remediation and project management

REGISTRATIONS/ CERTIFICATIONS

Professional Civil Engineer, California, 2008 (C72516)

Qualified SWPPP Developer

Sustainable Remediation Forum

OFFICE

Irvine, California

YEARS OF EXPERIENCE

Over 15

RELEVANT EXPERIENCE

NRG Energy, Daggett Solar Power Facility, San Bernardino County, CA. Performed senior review of the Phase I ESA for the proposed Daggett Solar Power Facility encompassing approximately 3,393 acres of land in San Bernardino County. The Phase I ESA was completed in general accordance with the ASTM Standard E2247-16.

WSS Phase I ESA Portfolio, Southern California, CA. Assisted with conducting and managing the preparation of Phase I ESAs for a portfolio of 11 commercial properties throughout Southern California. The Phase I ESA reports were prepared within 3 weeks.

Blythe Energy SPCC, Blythe, CA. Prepared a Spill Prevention, Control and Countermeasure (SPCC) Plan for a 520-megawatt natural gas-fired, combined cycle power plant in Blythe, California. Performed the site visit and documented the location and size of oil products at the facility including above-ground and underground storage tanks. Calculated secondary containment volumes to confirm adequate containment. Prepared emergency response action plan and spill control and clean-up equipment list.

North County Transit District SPCC, Various Locations. Prepared SPCC plans for several train fueling, maintenance, and operations facilities in southern California. Facilities were up to 18 acres in size with numerous chemical storage areas. Developed a template to streamline the preparation of the SPCC plan.

Griffon Corporation, Site Characterization and Remedial Activities, Rancho Dominguez, CA. Managed a remedial-focused investigation and remediation activities to address chlorinated solvents in soil and groundwater. The groundwater plume is commingled with impacts from adjacent properties. Utilized MIP technology to determine the horizontal and vertical limits of the source area for remediation and to evaluate potential offsite impacts. Remediation of the soil impacts are being conducted utilizing a SVE system, while groundwater impacts will be treated by the pneumatic emplacement of sand slurry mixed with potassium permanganate due to the presence of a tight silt formation.

Prologis, Site Characterization and Remedial Activities, Commerce, CA. Managed this contract to remediate carbon tetrachloride impacts in soil beneath an operating 650,000 square foot warehouse. Included the operation and maintenance of a 1,000 cfm SVE system which was able to remediate the soil vapor impacts within six months of operation, as originally designed, and a No Further Action Letter was issued by the Los Angeles

County Fire Department after confirmation soil vapor sampling indicated no detectable vapor concentrations beneath the warehouse.

IHP Capital Partners, Site Characterization and Remedial Activities, Northridge, CA. Provided a technical review for the site characterization and prepared a Remedial Action Plan to treat residual PCE, Freon-113, and benzene impacts utilizing a SVE system. The impacts associated with a former aerospace parts manufacturing facility that operated on the property. Worked closely with the Los Angeles County Fire Department to expedite the investigation and remedial activities to allow for redevelopment of the property for residential use.

Confidential Client, In-Situ Perchlorate and Hexavalent Chromium Treatment Bench-Scale and Treatability Studies, Henderson, NV. Project engineer responsible for preparing the work plan and conducting several bench-scale and treatability studies. The treatability studies include the evaluation of in situ chemical reduction, in situ biological reduction, soil flushing, and vacuum enhanced recovery technologies to address hexavalent chromium, chloroform, chlorate, and perchlorate impacts to soil and groundwater.

Griffon Corporation, Background Arsenic Evaluation and Feasibility Study, Frankfort, NY. Developed and implemented a plan under the NYSDEC and NYSDOH to conduct a background soil evaluation to demonstrate elevated arsenic and metal concentrations in on-site soil and groundwater are largely naturally occurring and not attributable to over 100 years of historical operations. The results of the background soil evaluation will be incorporated into a feasibility study to refine the areas requiring remedial evaluation potentially resulting in over $1M in savings for the client.

Port of Los Angeles, Aeration System Design for Enhanced Biodegradation, San Pedro, CA. Designed an aeration system to enhance biodegradation of petroleum impacts at the Port of Los Angeles. The aeration system consists of 22 horizontal injection wells with screen lengths ranging from 60 to 130 feet. Performed detailed head loss calculations to minimize head loss over the entire length of conveyance piping. Designed the well screen to allow for equal air distribution throughout the entire screened interval. Selected an appropriate air compressor to meet the flow rate and pressure requirements. Developed an innovative cycling strategy to minimize potential air emissions and to ensure aeration only occurs when sufficient water is present due to the location within the tidal zone where elevations vary up to 8 feet in a day.

Sunset Waste, LNAPL Remediation and Vapor Mitigation at an Existing Shopping Center, San Diego, CA. Prepared and implemented a Remedial Action Plan to address LNAPL and dissolved-phase groundwater impacts beneath an existing shopping center. The Remedial Action Plan outlined the remediation program consisting of injecting persulfate and oxygen release compounds through both horizontal and vertical injection wells to treat the dissolved-phase petroleum hydrocarbon impacts as well as LNAPL recovery strategies. A Vapor Mitigation Plan was also developed and implemented to mitigate the potential for vapor intrusion to the on-site tenants. A vapor barrier, Retro-Coat®, was installed in one of the suites due to the presence of elevated indoor air concentrations.

KTR Capital Partners, Site Characterization and Remedial Activities, Commerce, CA. Senior Project Engineer responsible for providing technical review of the site characterization and remedial investigation as well as preparing the Feasibility Study, Remedial Action Plan, and construction drawings for the installation of a 1,000 cfm SVE system to treat wide-spread carbon tetrachloride impacts. Coordinated the SVE system installation efforts with the construction manager to minimize impact to site grading activities and the construction of a 650,000 square foot warehouse.

Deerfield Realty, Remediation Project, Menlo Park, CA. Senior Project Engineer responsible for the oversight of investigation and remediation activities under the regulatory oversight of the San Mateo County Health Services and the California Regional Water Quality Control Board – San Francisco Bay Region. Conducted and coordinated activated persulfate injections and pre- and post-injection soil and groundwater sampling under a guaranteed fixed-price remediation contract.