Appendix D
Phase I Environmental Site Assessment

PHASE I ENVIRONMENTAL SITE ASSESSMENT REPORT

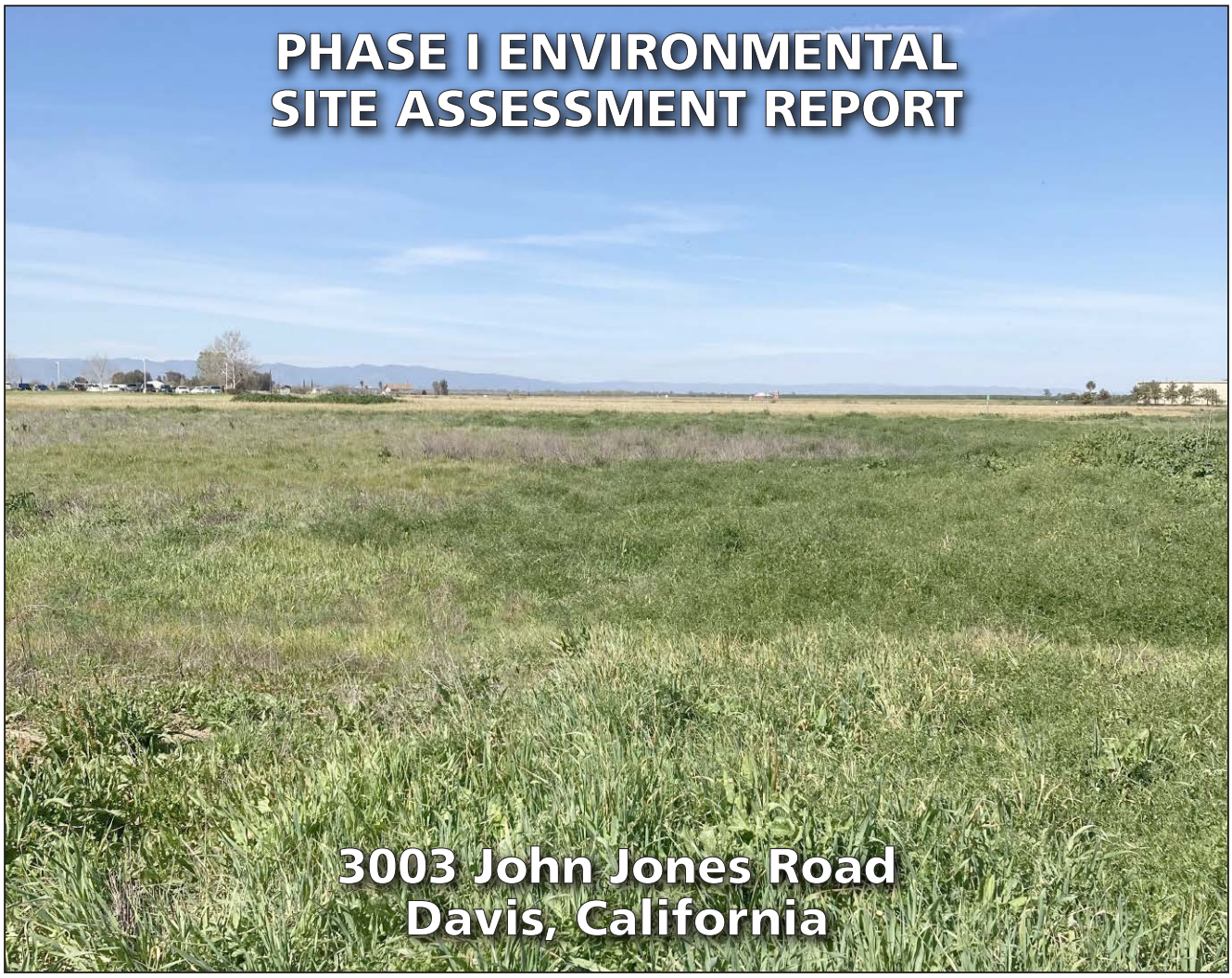

3003 John Jones Road
Davis, California

PREPARED FOR:

RANEY PLANNING & MANAGEMENT, INC.
1501 SPORTS DRIVE, SUITE A
SACRAMENTO, CALIFORNIA 95834

PREPARED BY:

GEOCON CONSULTANTS, INC.
3160 GOLD VALLEY DRIVE, SUITE 800
RANCHO CORDOVA, CALIFORNIA 95742

GEOCON PROJECT NO. S2346-07-01

MAY 2022

GEOCON
CONSULTANTS, INC.
GEOTECHNICAL ■ ENVIRONMENTAL ■ MATERIALS

Project No. S2346-07-01
May 10, 2022

Roderick Stinson
Vice President
Raney Planning & Management, Inc.
1501 Sports Drive, Suite A
Sacramento, California 95834

Subject: PHASE I ENVIRONMENTAL SITE ASSESSMENT REPORT
3003 JOHN JONES ROAD
DAVIS, CALIFORNIA

Mr. Stinson:

In accordance with Raney Planning & Management, Inc's (Raney, the Client) *Sub-consultant Agreement* executed on March 7, 2022, Geocon Consultants, Inc. has performed a Phase I Environmental Site Assessment (ESA) of a portion of the property at 3003 John Jones Road in Davis, California. We performed the Phase I ESA for Raney to assess the potential presence of hazardous substance and/or petroleum product impacts at the Site.

The enclosed report summarizes the findings of the Phase I ESA including the potential for recognized environmental conditions in connection with the Site as defined by the American Society for Testing and Materials' *Designation E1527-21, Standard Practice for Environmental Site Assessments: Phase I Environmental Site Assessment Process*.

We appreciate the opportunity to have performed this Phase I ESA for you. Please contact us if you have any questions concerning the report or if we may be of further service.

Sincerely,

GEOCON CONSULTANTS, INC.

Alice M. Orton, PG
Project Geologist

Jim Brake, PG
Senior Geologist

TABLE OF CONTENTS

PHASE I ENVIRONMENTAL SITE ASSESSMENT REPORT PAGE

1.0 INTRODUCTION 1
1.1 Purpose and Objectives 1
1.2 Scope of Services 2
1.3 Report Limitations 3
1.4 Data Gaps 3

2.0 SITE DESCRIPTION 4
2.1 Location and Legal Description 4
2.2 Site and Vicinity General Characteristics 4
2.2.1 Topography 4
2.2.2 Geologic Conditions 4
2.2.3 Soil Conditions 5
2.2.4 Hydrologic and Hydrogeologic Conditions 5
2.3 Current and Planned Uses of the Site 6
2.4 Descriptions of Structures, Roads, and Other Improvements on the Site 6
2.5 Current Uses of Adjoining and Adjacent Properties 6

3.0 USER–PROVIDED INFORMATION 6
3.1 Title, Appraisal, and Sale Agreement Records 6
3.2 Environmental Liens or Activity and Use Limitations 6
3.3 Specialized Knowledge 6
3.4 Commonly Known or Reasonably Ascertainable Information 7
3.5 Valuation Reduction for Environmental Issues 7
3.6 Owner, Property Manager, and Occupant Information 7
3.7 Reason for Performing the Phase I ESA 7

4.0 RECORDS REVIEW 7
4.1 Standard Environmental Record Sources 7
4.1.1 Site 8
4.1.2 Offsite Properties 8
4.2 Orphan Summary 9
4.3 Other Environmental Record Sources 9
4.3.1 GeoTracker and EnviroStor 9
4.3.2 Yolo County Environmental Health Department 9
4.3.3 Yolo County Agriculture, Weights & Measures Department 9
4.3.4 Yolo-Solano Air Quality Management District 9
4.3.5 CalGEM 10
4.3.6 National Pipeline Mapping System 10

5.0 HISTORICAL USE 10
5.1 Aerial Photographs 10
5.2 Topographic Maps 11
5.3 City Directories 13

6.0 SITE RECONNAISSANCE 13
6.1 Methodology and Limiting Conditions 13
6.2 Site Setting 13
6.3 Onsite Survey 13
6.4 Offsite Survey 14

7.0 INTERVIEWS 14

8.0 CONCLUSIONS AND RECOMMENDATIONS..... 15
9.0 REFERENCES..... 16
10.0 QUALIFICATIONS 17

FIGURES
1. Site Location Map
2. Site Plan

PHOTOGRAPHS (1 through 9)

APPENDICES
A. Assessor's Parcel Map
B. User-Provided Information
C. EDR Radius Map Report™ with GeoCheck®
D. EDR Historical Aerial Photographs
E. EDR Historical Topographic Maps
F. EDR City Directories

PHASE I ENVIRONMENTAL SITE ASSESSMENT REPORT

1.0 INTRODUCTION

Geocon Consultants, Inc. (Geocon) performed a Phase I Environmental Site Assessment (ESA) of a portion of the property at 3003 John Jones Road in Davis, California. We performed the Phase I ESA for Raney Planning & Management, Inc. (Raney, the Client) to assess the potential presence of hazardous substance and/or petroleum product impacts at the Site. This report summarizes the methodology and presents the findings of the Phase I ESA.

1.1 Purpose and Objectives

The purpose of the Phase I ESA was to identify evidence or indications of 'recognized environmental conditions' (RECs) as defined by the American Society for Testing and Materials (ASTM) *Designation E1527-21, Standard Practice for Environmental Site Assessments: Phase I Environmental Site Assessment Process.* Section 1.1.1 of ASTM *Designation E1527-21* defines an REC as "the presence or likely presence of any hazardous substances or petroleum products in, on, or at a property: (1) due to any release to the environment; (2) under conditions indicative of a release to the environment; or (3) under conditions that pose a material threat of a future release to the environment. De minimis conditions are not recognized environmental conditions." De minimis conditions are those that generally do not present a threat to human health or the environment and that generally would not be the subject of the enforcement action if brought to the attention of appropriate governmental agencies.

ASTM *Designation E1527-21* also defines 'Historical' and 'Controlled' RECs (HREC and CREC, respectively). An 'Historical REC' is defined as "a past release of any hazardous substances or petroleum products that has occurred in connection with the property and has been addressed to the satisfaction of the applicable regulatory authority or meeting unrestricted use criteria established by a regulatory authority, without subjecting the property to any required controls (for example, property use restrictions, activity and use limitations, institutional controls, or engineering controls)." A 'Controlled REC' is defined as "a recognized environmental condition resulting from a past release of hazardous substances or petroleum products that has been addressed to the satisfaction of the applicable regulatory authority (for example, as evidenced by the issuance of a no further action letter or equivalent, or meeting risk-based criteria established by regulatory authority), with hazardous substances or petroleum products allowed to remain in place subject to the implementation of required controls (for example, property use restrictions, activity and use limitations, institutional controls, or engineering controls)." An HREC is not an REC if a property meets current standards for unrestricted residential use. A CREC remains an REC by definition when a property does not meet the unrestricted residential use requirement unconditionally.

We also conducted the Phase I ESA in general accordance with the requirements of 40 Code of Federal Regulations (CFR) Part 312 titled *Standards and Practices for All Appropriate Inquiries,* as required under Sections 101(35)(B)(ii) and (iii) of the Comprehensive Environmental Response, Compensation,

and Liability Act (CERCLA). The purpose of conducting an all appropriate inquiries investigation into the previous ownership and uses of a property is to meet the provisions necessary for the landowner, contiguous property owner, and/or bona fide prospective purchaser to qualify for certain landowner liability protections under CERCLA.

The following principles are an integral part of ASTM *Designation E1527-21*:

- **"Uncertainty Not Eliminated -** No environmental site assessment can wholly eliminate uncertainty regarding the potential for recognized environmental conditions in connection with a property. Performance of this practice is intended to reduce, but not eliminate, uncertainty regarding the potential for recognized environmental conditions in connection with a property, and this practice recognizes reasonable limits of time and cost."
- **"Not Exhaustive -** All appropriate inquiries does not mean an exhaustive assessment of a property. There is a point at which the cost of information obtained or the time required to gather it outweighs the usefulness of the information and, in fact, may be a material detriment to the orderly completion of transactions. One of the purposes of this practice is to identify a balance between the competing goals of limiting the costs and time demands inherent in performing an environmental site assessment and the reduction of uncertainty about unknown conditions resulting from additional information."
- **"Level of Inquiry is Variable -** Not every property will warrant the same level of assessment. Consistent with good commercial and customary practice, the appropriate level of environmental site assessment will be guided by the type of property subject to assessment, the expertise and risk tolerance of the user, and the information developed in the course of the inquiry."

1.2 Scope of Services

Our Proposal No. LS-21-423 dated December 1, 2021, describes the services for this Phase I ESA. We performed the services outlined in the proposal with the exception that we did not review Sanborn Fire Insurance Maps (Sanborn maps) as Environmental Data Resources, Inc. (EDR) indicated that Sanborn map coverage does not exist for the Site and vicinity.

The main components of the Phase I ESA and their objectives, as specified by the referenced standards, include the following:

- **Physical Setting**: We reviewed physical setting references to obtain information concerning the topographic, geologic, and hydrogeologic characteristics of the Site and vicinity. Such information may be indicative of the direction and/or extent that a contaminant could migrate in the event of a spill or release.
- **Records Review**: We reviewed publicly available Federal, State, and local regulatory agency records to obtain information that could potentially help identify RECs at or potentially affecting the Site.
- **Site History**: We reviewed historical references to assess the history of previous uses of the Site and surrounding area to identify those that could have led to RECs on or near the Site. Historical sources reviewed included aerial photographs, topographic maps, and city directories. In addition, we conducted interviews via email with persons who were expected to be reasonably knowledgeable about historical and/or current conditions at and uses of the Site.

- **Site Reconnaissance**: We performed a site reconnaissance to observe site conditions and activities for indications of evidence of RECs. The site reconnaissance was for the Site only. Offsite properties and features were viewed solely from the vantage of the Site and public thoroughfares.

1.3 Report Limitations

We prepared this Phase I ESA report exclusively for Raney. The information obtained is only relevant for the dates of the records reviewed and the latest site visit. Therefore, the information contained herein is only valid as of the date of the report and will require an update after 180 days to reflect updated records and another site reconnaissance to assess current site conditions.

Raney should recognize that a Phase I ESA is not a comprehensive site characterization and should not be construed as such. The findings and conclusions presented in this report are predicated on the site reconnaissance, information in the specified regulatory records, and information regarding the historical usage of the Site, as presented in this report. Raney should also understand that we did not assess the Site for wetlands, asbestos-containing building materials, lead-containing paint, lead in drinking water, radon, mercury related to mining activities, methane, mold, or naturally occurring hazards such as asbestos and arsenic as part of this Phase I ESA.

Therefore, the report should only be deemed conclusive with respect to the information obtained. No guarantee or warranty of the results of the Phase I ESA is implied within the intent of this report or any subsequent reports, correspondence, or consultation, either express or implied. We strived to conduct the services summarized herein in accordance with the local standard of care in the geographic region at the time the services were rendered.

1.4 Data Gaps

A data gap is defined by ASTM *Designation E1527-21* as "a lack of or inability to obtain information required by this practice despite good faith efforts by the environmental professional to gather such information." Data gaps could include such things as insufficient historical information, the inability to interview persons with direct site knowledge (e.g., the owner(s), past owner(s), tenants, workers, etc.), or the lack of access to all parts of a site during the site reconnaissance.

As indicated in Section 2, we did not review Sanborn Maps for the Site since EDR stated that Sanborn Map coverage was not available. However, based on historical information for the Site available from other sources, we do not consider the lack of Sanborn map coverage a data gap.

2.0 SITE DESCRIPTION

This section describes the location and physical characteristics of the Site including its size, topography, and geologic, soil, and hydrologic/hydrogeologic conditions.

2.1 Location and Legal Description

The Site is located on the western side of John Jones Road and State Route (SR) 113 approximately 0.2 miles north of West Covell Boulevard in the northwestern part of Davis, Yolo County, California (Figure 1).

Within the Public Land Survey System of California, the Site is in the southeastern quarter of Section 5 of Township 8 North, Range 2 East, Mount Diablo Base and Meridian.

The Site is the 4.76-acre southeastern portion of a 27.48-acre property identified by Yolo County assessor's parcel number (APN) 036-060-029. A parcel map of the larger property is in Appendix A. An online search for the 3003 John Jones Road address of the larger property returns information for telecommunication facilities located adjacent to the north of the property.

2.2 Site and Vicinity General Characteristics

The Site is fallow former agricultural land situated at the northwestern margin of the developed Davis city area, with agricultural land to the north and west and mixed commercial and residential properties to the south and east.

2.2.1 Topography

The Site is flat-lying with little topographic variation across the site. The United States Geological Survey (USGS) *Merritt Quadrangle, California* 7.5-*minute Series* topographic map (USGS, 2018) shows elevations on the Site between 50 and 45 feet above mean sea level (MSL).

2.2.2 Geologic Conditions

We obtained site and vicinity geologic information from a variety of sources including:

- *California Geology* (Harden, 2004);
- *Note 36, California Geomorphic Provinces* (California Geological Survey [CGS], 2002); and
- *Preliminary Geologic Map of the Sacramento 30' x 60' Quadrangle, California* (CGS, 2011).

Following are summaries of pertinent information obtained.

2.2.2.1 Geomorphic Region

The Site is located in the southern Sacramento Valley, which is the northern portion of the Great Valley geomorphic province of California. The Great Valley is a sedimentary basin between the Sierra Nevada mountains and Cascade Range on the east and the Coast Ranges on the west. The Great Valley is filled with a thick sequence of Jurassic to Recent-age sedimentary deposits, both continental and marine in origin.

2.2.2.2 Geologic Formations/Stratigraphy

The referenced geologic map shows the majority of the Site as underlain by stratified, fine-grained Holocene sediments deposited by standing or slow-moving water in topographic lows, with a small amount of coarser-grained alluvial deposits in the southern central portion of the Site (CGS, 2011).

2.2.3 Soil Conditions

The United States Department of Agriculture – Natural Resources Conservation Service *Web Soil Survey* indicates that surficial soil on the Site is classified as:

- **Marvin silty clay loam:** mixed silty and clayey alluvium;
- **Brentwood silty clay loam:** alluvium derived from sedimentary rock;
- **Capy silty clay:** silty and clayey alluvium derived from igneous, metamorphic, and sedimentary rock; and
- **Willows clay:** clayey alluvium derived from igneous, metamorphic, and sedimentary rock.

2.2.4 Hydrologic and Hydrogeologic Conditions

No perennial surface water bodies are on or near the Site. A north-south-trending drainage channel parallel to John Jones Road north of the Site turns east near the northeastern corner of the Site and extends through a culvert under John Jones Road. No water was in the channel at the time of our site visit.

Site-specific hydrogeologic information regarding groundwater occurrence and flow direction is not available. Hydrogeologic information for the former Davis Texaco approximately 900 feet south of the Site (current 76 station), available on the State Water Resources Control Board's (SWRCB) GeoTracker online environmental data management system (https://documents.geotracker.waterboards.ca.gov), shows that depth to groundwater there during the last groundwater monitoring event in April 2013 was approximately 22 to 23 feet and that groundwater flow direction was to the northeast (Advanced GeoEnvironmental, Inc., 2013).

The California Department of Water Resources (DWR) *Sustainable Groundwater Management Act (SGMA) Data Viewer* shows that depth to groundwater in the site vicinity was approximately 28 to 33 feet with groundwater flow to the southeast in Spring 2021 (DWR, 2022).

2.3 Current and Planned Uses of the Site

The Site is currently not used for any purpose. The Site is planned for development by expansion of the CommuniCare Health Center on the adjoining property south of the Site.

2.4 Descriptions of Structures, Roads, and Other Improvements on the Site

There are no structures, roads, or improvements on the Site with the exception of a storm drain system. Additional description of site conditions is provided in Section 6.0.

2.5 Current Uses of Adjoining and Adjacent Properties

The portion of the larger 27.48-acre property west of the Site is in agricultural use. The portion north of the Site is similar fallow, former agricultural land and beyond that is a City of Davis water storage tank, an apiary (bee boxes), and a telecommunications tower with associated equipment. John Jones Road is adjacent to the east with SR 113 and multi-family residential housing beyond. The adjoining property to the south is developed with the CommuniCare Health Center that will be expanded onto the Site. A utilities enclosure and professional business park are beyond John Jones Road to the east and southeast, respectively.

3.0 USER–PROVIDED INFORMATION

This section summarizes information regarding the Site provided by Lynn Bramwell, Chief Operating Officer with CommuniCare Health Centers. We asked Mr. Bramwell if he knew of previous environmental reports or documents that may exist and, if so, whether copies could be provided. We also asked if he had knowledge of legal or administrative proceedings involving the Site. Mr. Bramwell did not know of any previous environmental reports or documents for the Site and did not know of any administrative proceedings involving the Site. Mr. Bramwell completed a user questionnaire regarding these items, a copy of which is in Appendix B.

3.1 Title, Appraisal, and Sale Agreement Records

Mr. Bramwell provided no title, appraisal, or sales agreement records for the Site.

3.2 Environmental Liens or Activity and Use Limitations

Mr. Bramwell indicated that he is not aware of any environmental liens or activity and use limitations for the Site.

3.3 Specialized Knowledge

Mr. Bramwell indicated that the property has been used in the past as an urban reserve subarea. The planned use of the property is construction of a health care facility.

3.4 Commonly Known or Reasonably Ascertainable Information

Mr. Bramwell is not aware of any additional commonly known or reasonably ascertainable information about the Site.

3.5 Valuation Reduction for Environmental Issues

Mr. Bramwell is not aware of any environmental conditions on the Site that could lead to a potential valuation reduction for the Site.

3.6 Owner, Property Manager, and Occupant Information

We provided Raney with an owner/occupant questionnaire to provide to the site owner, Sutter Health, to obtain information regarding their knowledge of the Site and surrounding properties. Ed Erwin, Director of Real Estate, completed and returned the owner/occupant questionnaire. Information from the questionnaire is summarized in Section 7.0.

3.7 Reason for Performing the Phase I ESA

Raney requested that we provide a Phase I ESA regarding the potential presence of hazardous substance and/or petroleum product impacts at the Site for use in preparing a National Environmental Policy Act (NEPA) environmental assessment. Raney is preparing the environmental assessment as part of the planning and approval process for expansion of the CommuniCare Health Center.

4.0 RECORDS REVIEW

This section summarizes information we obtained from readily available agency records pertaining to the Site and properties and facilities in the vicinity of the Site.

4.1 Standard Environmental Record Sources

EDR searched federal, state, and local environmental databases for the Site and properties/facilities within one mile of the Site. The following table lists the databases that were searched which have listings and the number of properties/facilities listed. Other databases searched that do not list any properties/facilities are not included in the table. A copy of the report, *The EDR Radius Map™ Report with GeoCheck®*, dated March 11, 2022, is in Appendix C.

Database Name	Search Radius (Miles)	Number of Listings
STATE, LOCAL, AND TRIBAL DATABASES		
Resource Conservation and Recovery Act – Large Quantity Generators (RCRA-LQG)	0.25	1
Resource Conservation and Recovery Act – Small Quantity Generators (RCRA-SQG)	0.25	2

Database Name	Search Radius (Miles)	Number of Listings
Leaking Underground Storage Tanks (LUST)	0.50	1
Active Underground Storage Tank Facilities (UST)	0.25	3
Aboveground Petroleum Storage Tank Facilities (AST)	0.25	2
ADDITIONAL ENVIRONMENTAL RECORDS		
California Environmental Reporting System Hazardous Programs Sites (CERS HAZ WASTE)	0.25	5
California Environmental Reporting System Tanks (CERS TANKS)	0.25	3
Resource Conservation and Recovery Act – Non-Generators / No Longer Regulated (RCRA NonGen/NLR)	0.25	5
Facility Index System/Facility Registry System (FINDS)	0.001	2
"Cortese" Hazardous Waste & Substances Sites List (Cortese)	0.50	1
Emissions Inventory Data (EMI)	0.001	1
EnviroStor Permitted Facilities Listing (HWP)	1.00	1

4.1.1 Site

The site address is listed on the FINDS and EMI databases, but the listings pertain to the telecommunications facility located on the property that adjoins APN 036-060-029 to the north. None of the information provided by these databases indicate conditions that are likely to have caused an REC at the Site.

4.1.2 Offsite Properties

Sixteen properties/facilities within 1/4 mile of the Site are listed on various non-release related databases[1] and are therefore unlikely to have caused an REC at the Site.

The Davis Texaco at 2002 Lyndell Terrace, approximately 900 feet south of the Site, is listed on the UST, LUST, Cortese, and CERS databases. Information provided by these databases indicate corrective actions performed as the result of an unauthorized release of petroleum hydrocarbons (gasoline) from underground storage tanks (UST) at the gasoline station. Investigation of impacts including groundwater monitoring was initiated in 2002 and in-situ chemical oxidation and soil vapor extraction were

[1] "Release" refers to an unauthorized release of a petroleum product or hazardous substance to the environment - i.e., the ground surface, soil, soil vapor, groundwater, or surface water on a property. "Release-related database" refers to those which provide information regarding an unauthorized release. "Non-release-related database" refers to those that may report use, storage, or disposal of hazardous substances and/or petroleum products or other environmental conditions, but do not report releases of such.

subsequently performed. The LUST case was closed in 2014. Given the distance of the release from the Site and generally cross-gradient to downgradient location relative to the Site, the release at this facility would not have caused an REC at the Site.

4.2 Orphan Summary

EDR's Orphan Summary identifies facilities that have incomplete address information and could not be specifically plotted. The Orphan Summary indicates no sites found.

4.3 Other Environmental Record Sources

4.3.1 GeoTracker and EnviroStor

We reviewed information available on GeoTracker and the California Department of Toxic Substances Control's (DTSC) EnviroStor online data management system (if any) for the Site and/or properties/facilities within ¼ mile of the Site. The Site is not listed on either system. GeoTracker provides information for the Davis Texaco property described in Section 4.1.2. No additional information is available on either database indicating conditions that would have caused an REC at the Site.

4.3.2 Yolo County Environmental Health Department

We submitted a request to the Yolo County Environmental Health Department (YCEHD) for records pertaining to the use, storage, or any releases of or violations related to hazardous substances and/or petroleum at the Site. Sara Elhonsali with the YCEHD provided records pertaining to inspection reports for the telecommunications facility located north of the Site. None of the records provided indicated conditions at that facility likely to have caused an REC at the Site.

4.3.3 Yolo County Agriculture, Weights & Measures Department

We searched online public records for the Yolo County Agriculture, Weights & Measures Department (YCAWMD) for records pertaining to permitted pesticide use at the Site. The YCAWMD records are filed by permittee name, Township, Range, and Section, and other identifying features, not by address or APN. Pesticide Use Reports of pesticide/herbicide applications from 2017 through 2022 are available for Section 5 of Township 8 North, Range 2 East, but it is not possible to discern the location within Section 5. Permits for application are available by address, but the site address of 3003 John Jones Road does not accurately reflect or pertain to the actual site location.

4.3.4 Yolo-Solano Air Quality Management District

We submitted a request to the Yolo-Solano Air Quality Management District (YSAQMD) for records pertaining to the Site. Lacey O'Brien with the YSAQMD provided a listing of records for the Site, all of which are related to either the telecommunications facility or the water storage tank north of the Site. Descriptions of the records do not indicate conditions which would cause an REC at the Site.

4.3.5 CalGEM

The California Geologic Energy Management Division's (CalGEM's) *Well Finder* online oil and natural gas well mapping system shows one gas well (Liggett 1, API 0411320352) approximately 0.16 mile east-southeast of the Site (CalGEM, 2022). However, well records indicate that the location is mis-mapped and the well is actually approximately one mile east of the Site. A second gas well (Binning 2-5, API 041132080) is mapped approximately 0.60 mile north-northwest of the Site. Both wells are listed as plugged and abandoned dry wells and are too far from the Site to have caused an REC at the Site.

4.3.6 National Pipeline Mapping System

The *National Pipeline Mapping System* (NPMS) online mapping system does not show any natural gas or liquid petroleum pipelines on or in the vicinity of the Site (USDOT, 2022).

5.0 HISTORICAL USE

We evaluated the historical use of the Site and adjacent properties through review of historical aerial photographs, topographic maps, and city directories provided by EDR. This section summarizes information obtained from these sources.

5.1 Aerial Photographs

We reviewed historical aerial photographs for the years 1937, 1952, 1957, 1968, 1974, 1984, 1993, 2006, 2009, 2012, and 2016 (provided by EDR; included in Appendix D) for indications of past land uses that had the potential to have impacted the Site through the use, storage or disposal of hazardous substances and/or petroleum. The following table summarizes our observations of the Site and adjacent properties on the historical aerial photographs.

Year	Observations	
	Site	Adjacent Properties
1937 (1" = 500')	The Site was partially in agricultural use and partially fallow. A northwest-southeast-oriented access road bisected the Site.	Similar seasonally irrigated and/or fallow fields were present to the west, south, east, and north. An improved road was present east of the Site in the approximate location of present-day SR 113. W. Covell Blvd. was present south of the Site. Other unimproved roads were present in the general vicinity of the Site. Several farm residences and related buildings were present in the site vicinity.
1952 (1" = 500')	The Site had been plowed and planted. The northwest-southeast-oriented road was no longer visible. Access roads extended north-south through the center of the Site and east-west across the southern portion of the Site.	Conditions were similar to those observed in the previous photograph. Some fields were planted and some were fallow.

Year	Observations	
	Site	Adjacent Properties
1957 (1" = 500')	The Site appears to have been partially planted.	Conditions were similar to those observed in the previous photograph. Some fields were planted and some were fallow.
1968 (1" = 500')	Conditions were similar to those observed on the previous photograph.	Conditions were similar to those observed in the previous photograph. SR 113 had been widened and on- and off-ramps had been added south of the Site.
1974 (1" = 500')	Conditions were similar to those observed on the previous photograph. John Jones Road was adjacent to the east of the Site.	SR 113 had been expanded and more extensive on- and off-ramps were being constructed east and south of the Site. A residential neighborhood was present southeast of the Site.
1984 (1" = 500')	Conditions were similar to those observed on the previous photograph.	Additional residential housing development was present beyond SR 113 east of the Site.
1993 (1" = 500')	The underground stormwater drainage infrastructure appears to have been constructed as evidenced by disturbed areas within the agriculturally planted Site extending onto adjacent properties to the north and south of the Site.	The medical center was being constructed south of the Site. Additional residential housing was present east of the Site.
2006 (1" = 500')	Conditions were similar to those observed on the previous photograph.	The water storage tank was present north of the Site. The medical center to the south was also present. The business park and other commercial facilities were present southeast of John Jones Road. Additional residential housing was present south of W. Covell Blvd.
2009 (1" = 500')	Conditions were similar to those observed on the previous photograph.	Conditions were similar to those observed on the previous photograph.
2012 (1" = 500')	Conditions were similar to those observed on the previous photograph.	The telecommunications facility was present north of the Site.
2016 (1" = 500')	Conditions were similar to those observed on the previous photograph.	Conditions were similar to those observed on the previous photograph.

The historical aerial photographs show the past agricultural (farming) use of the Site from 1937 to 1993. The type of crops planted on the Site are not readily apparent, but the Site may have been both dry-farmed and irrigated at various times. Irrigated crops suggest the possible use of pesticides and their potential presence in soil as a result. The historical aerial photographs do not depict any other features or land uses that directly suggest the presence of RECs on the Site. No photos show conditions on adjoining and adjacent properties likely to have caused an REC at the Site.

5.2 Topographic Maps

We reviewed historical topographic maps for the years 1907, 1915, 1941, 1952, 1953/54, 1959, 1968, 1981, 1992, 2023, 2015, and 2018 (Appendix E). The following table summarizes our observations of the Site and adjacent properties on the historical topographic maps.

Year	Observations	
	Site	Adjacent Properties
1907 (1:62,500)	No structures or land uses are depicted on the Site.	Roadways are depicted east and south of the Site as well as in the general vicinity. Several buildings are depicted in the vicinity of the Site. A railway is depicted east of the Site.
1915 (1:24,000)	A northwest-southeast-oriented roadway is depicted bisecting the Site.	Conditions depicted are similar to those on the previous map.
1941 (1:62,500)	The roadway is no longer depicted on the Site.	The roadway east of the Site (SR 113) is depicted as a more developed roadway. University of California, Davis, is depicted on the southern portion of the map.
1952 (1:24,000)	Conditions depicted are similar to those on the previous map.	The City of Davis to the southeast of the Site is depicted as more developed. Water wells are noted northwest and southwest of the Site.
1953/54 (1:62,500)	Conditions depicted are similar to those on the previous map.	Additional buildings are depicted in the vicinity north of the Site.
1959 (1:24,000)	Conditions depicted are similar to those on the previous map.	Conditions depicted are similar to those on the previous map.
1968 (1:24,000)	Conditions depicted are similar to those on the previous map.	The City of Davis is depicted as greatly expanded. Additional buildings are depicted in the site vicinity east, north, and west of the site.
1981 (1:24,000)	John Jones Road is depicted adjacent to the east of the Site.	SR 113 on- and off-ramps are depicted southeast of the Site. The general vicinity is depicted as more developed.
1992 (1:24,000)	An unimproved roadway is depicted adjacent to the west of the Site.	Additional residential neighborhoods are depicted east and southwest of the Site.
2012 (1:24,000)	The unimproved roadway west of the Site is no longer depicted.	Conditions depicted are similar to those on the previous map, except that the hospital is noted south of the Site.
2015 (1:24,000)	Conditions depicted are similar to those on the previous map.	Conditions depicted are similar to those on the previous map.
2018 (1:24,000)	Conditions depicted are similar to those on the previous map.	Conditions depicted are similar to those on the previous map.

The topographic maps depict the change of land use surrounding the Site from sparsely developed land (mostly agricultural use based on aerial photographs) to developed suburban neighborhoods by 1992. The maps do not depict features or land uses that directly suggest the presence of RECs on the Site or adjacent properties.

5.3 City Directories

EDR prepared an abstract of city directories including city, cross reference, and telephone directory listings (Appendix F). EDR included information from directories, if available, from 2005 to 2017. The Site is not listed on any of the city directories. CommuniCare Health Center Dental and CommuniCare Health Centers are listed for 2051 John Jones Road in 2010, 2014, and 2017. Davis Community Clinic is also listed for 2051 John Jones Road in 2014. None of the listed businesses suggest uses likely to have caused an REC at the Site.

6.0 SITE RECONNAISSANCE

This section summarizes our observations of the Site and surrounding properties during the site reconnaissance.

6.1 Methodology and Limiting Conditions

Alice Orton, Project Geologist with Geocon, performed the site reconnaissance unaccompanied on March 14, 2022, by walking throughout the Site to observe site features and conditions. Ms. Orton observed adjoining, adjacent, and nearby properties from the Site and public roads. Weather on the day of the site reconnaissance was mostly clear with a few light clouds and temperatures in the high 50s°F. Photographs of various site features and offsite properties are appended.

6.2 Site Setting

The Site is the undeveloped southeastern portion of a larger, also mostly undeveloped parcel situated in a mixed agricultural, health care and retail commercial, transportation, and residential use area. Following are descriptions of our observations of the Site and surrounding offsite properties.

6.3 Onsite Survey

The Site is fallow former agricultural land (Photos 1 and 2). We observed small amounts of trash on the Site including paper and cardboard, plastic bottles, metal and concrete piping, medical face masks, and other small items.

A stormwater drainage system is in place across the Site with several manholes (Photo 3), extending north-northeast from the southern site boundary toward the northern site boundary. A drainage culvert extends under John Jones Road to the east (Photo 4). Remnants of an irrigation system consisting of concrete risers and a shut-off valve are present at the southwest margin of the Site (Photo 5).

Utilities are present along the boundaries of the Site including an in-ground electrical box along John Jones Road, and gas and water lines along the southern site boundary.

We observed no evidence of RECs on the Site.

6.4 Offsite Survey

Adjoining and adjacent properties consist of the following:

- South – a medical office building complex (Photo 6);
- East – a drainage channel and John Jones Road (Photo 7) with SR 113 beyond;
- North – fallow agricultural land with a telecommunication facility beyond; and
- West – agricultural land (Photo 9).

We observed no conditions on offsite properties with the potential to have caused, or cause, an REC at the Site.

7.0 INTERVIEWS

Mr. Erwin with Sutter Health completed and returned the owner/occupant questionnaire. Mr. Erwin indicated that Sutter Health has owned the Site for approximately 30 years. The land has been vacant and undeveloped during that time and was agricultural land prior to that. Mr. Erwin's responses to the questionnaire indicate that he is unaware of any conditions or issues that would constitute an REC for the Site. A copy of the questionnaire is in Appendix B.

8.0 CONCLUSIONS AND RECOMMENDATIONS

We have performed a Phase I ESA, in general conformance with the scope and limitations of ASTM *Designation E1527-21* of a 4.76-acre portion of the property at 3003 John Jones Road (APN 036-060-029) in Davis, Yolo County, California. Exceptions to, or deletions from, this practice are described in Section 1.4 of this report.

The Phase I ESA has revealed no evidence of RECs in connection with the Site or adjoining properties. However, historical aerial photographs show the past agricultural (farming) use of the Site, which suggests the possible application of pesticides and their potential presence in soil as a result. Collection of soil samples from the Site and chemical analysis would be the only way to confirm the presence or lack of pesticides and any associated metals such as arsenic and/or lead. Although not a requirement, given the planned medical facility development of the Site, Raney may want to consider having a Phase II ESA performed to assess shallow soil on the Site for the potential presence of pesticides and associated metals.

9.0 REFERENCES

Advanced GeoEnvironmental, Inc., *Verification Groundwater Monitoring Event - Second Quarter 2013, Davis Texaco, 2002 Lyndell Terrace, Davis, California*, April 29, 2013.

American Society for Testing and Materials, *Designation E1527-21 Standard Practice for Environmental Site Assessments: Phase I Environmental Site Assessment Process*, 2021.

California Department of Toxic Substances Control, EnviroStor website http://www.envirostor.dtsc.ca.gov/public/, accessed March 2022.

California Geologic Survey (CGS), *Preliminary Geologic Map of the Sacramento 30' x 60' Quadrangle, California,* compiled by Carlos I. Gutierrez, 2011.

CGS, *Note 36, California Geomorphic Provinces*, 2002.

California Department of Water Resources, *Sustainable Groundwater Management Act (SGMA) Data Viewer* website, https://sgma.water.ca.gov/webgis/?appid=SGMADataViewer#gwlevels, accessed March 2022.

California Geologic Energy Management Division, *Well Finder* website, https://www.conservation.ca.gov/calgem/Pages/WellFinder.aspx, accessed March 2022.

California State Water Resources Control Board, *GeoTracker* website, https://geotracker.waterboards.ca.gov/, accessed March 2022.

Harden, D.R, *California Geology*: 2nd edition, 2004.

Google, Inc., *Google Earth* mapping application, 3003 John Jones Rd., Davis, California, imagery 6/2021, accessed March 2022.

United States Department of Agriculture, Natural Resources Conservation Service, *Web Soil Survey* website, http://websoilsurvey.nrcs.usda.gov/app/WebSoilSurvey.aspx, accessed March 2022.

United States Department of Transportation (USDOT), *National Pipeline Mapping System* website, https://www.npms.phmsa.dot.gov/, accessed March 2022.

United States Geological Survey (USGS), *Merritt Quadrangle, California*, 7.5-Minute Series topographic map, 2018.

10.0 QUALIFICATIONS

This Phase I ESA report was prepared by Alice Orton, PG, and Jim Brake, PG. Ms. Orton has an MS degree in Geology. She has worked on a variety of geotechnical and environmental investigation projects.

Mr. Brake has an MS degree in Geological Science and 35 years of experience in environmental investigation and remediation, including implementation of Remedial Investigation/Feasibility Study programs and soil and groundwater remedial actions for private industrial and government clients. He has managed a wide variety of projects for clients in the manufacturing, transportation, mining, automobile, and real estate industries including Environmental Protection Agency and DTSC Superfund sites. Mr. Brake has extensive experience in the performance of Phase I and II ESAs of commercial, industrial, and agricultural properties throughout California.

I declare that, to the best of my professional knowledge and belief, I meet the definition of environmental professional as defined in §312.10 of 40 CFR 312 and I have the specific qualifications based on education, training, and experience to assess a property of the nature, history, and setting of the subject property. I have developed and performed the all appropriate inquiries investigation in conformance with the standards and practices set forth in 40 CFR Part 312.



Jim Brake, PG
Senior Geologist

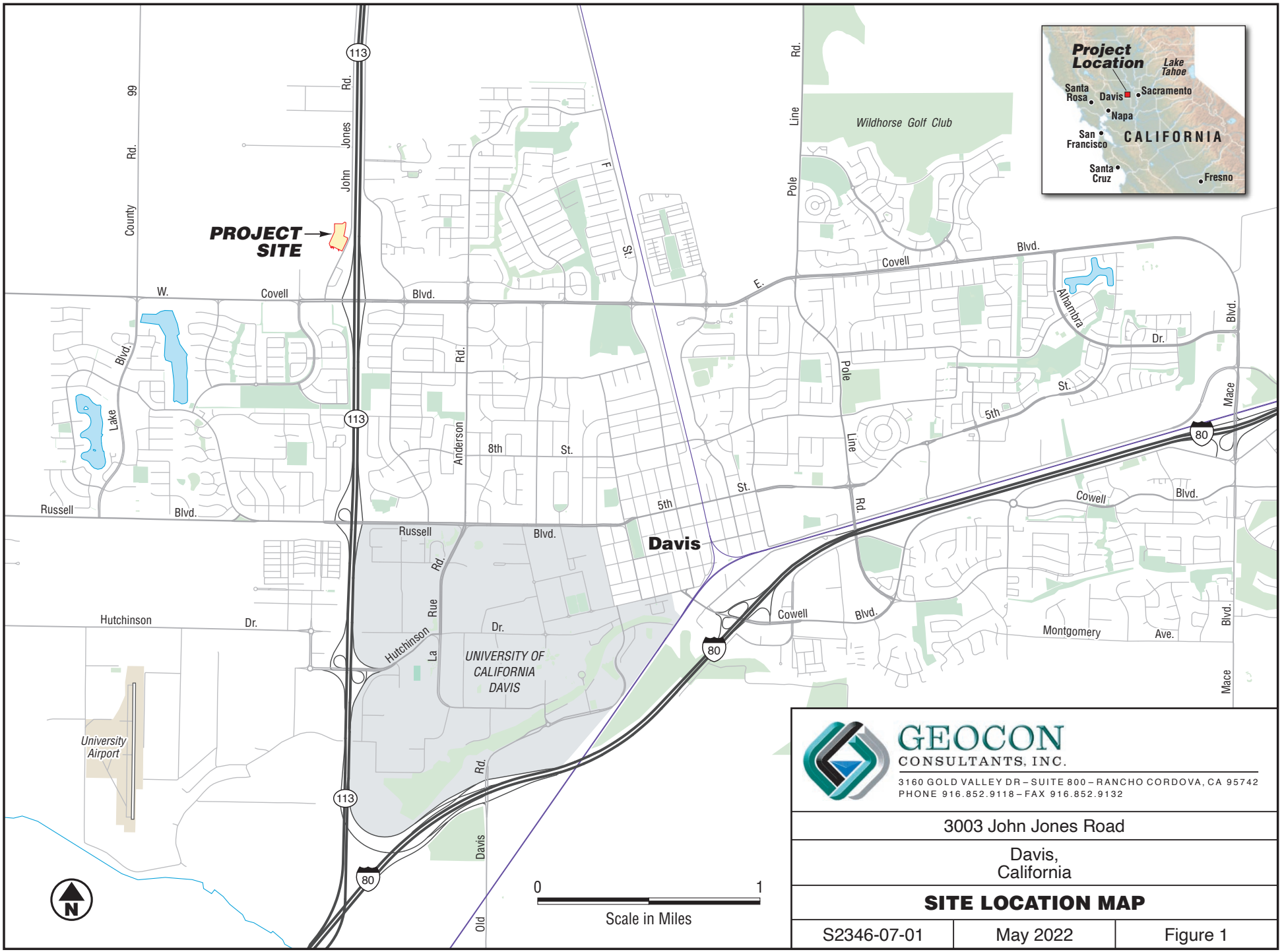

GEOCON CONSULTANTS, INC.

3160 GOLD VALLEY DR – SUITE 800 – RANCHO CORDOVA, CA 95742
PHONE 916.852.9118 – FAX 916.852.9132

3003 John Jones Road

Davis,
California

SITE LOCATION MAP

S2346-07-01	May 2022	Figure 1

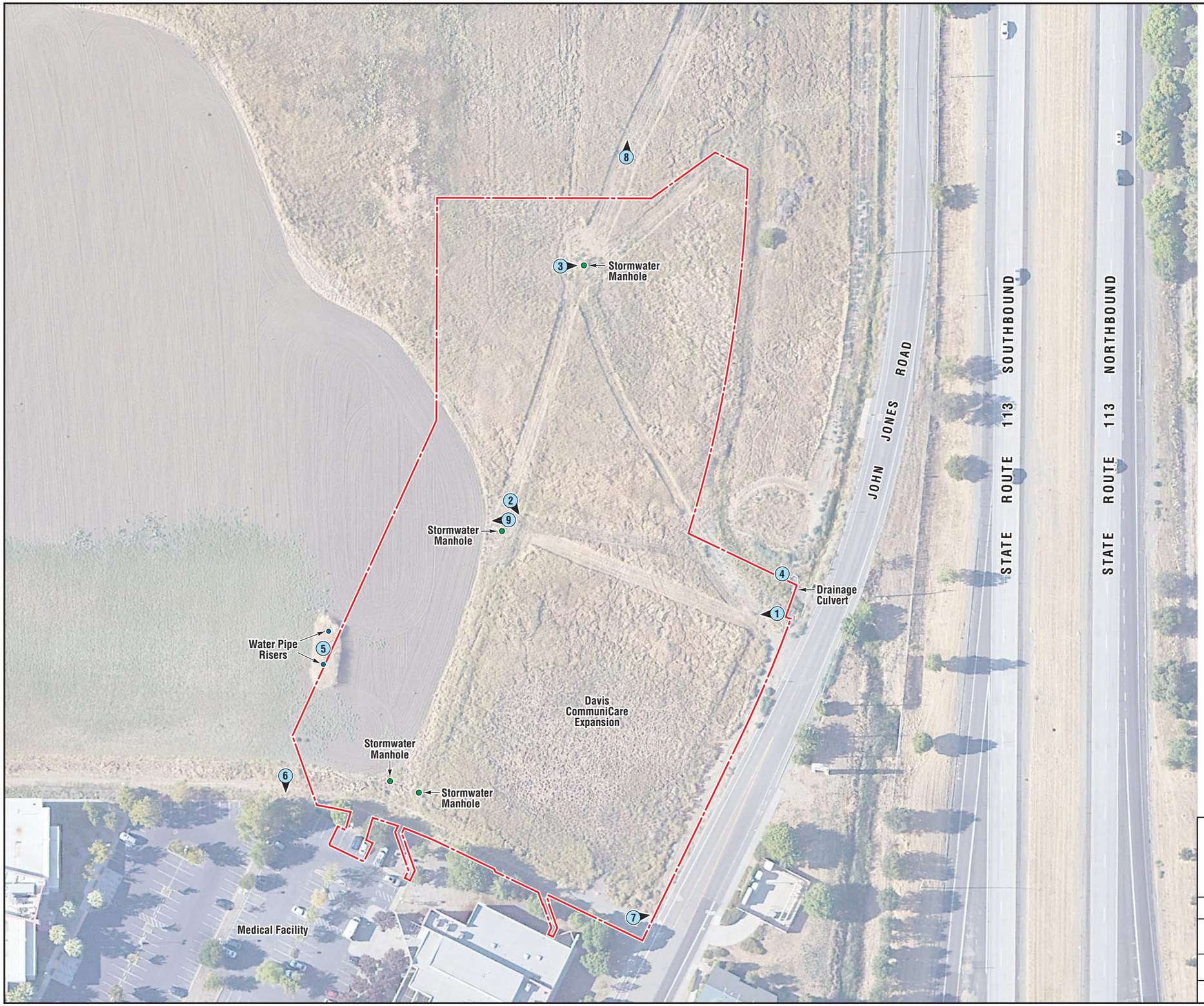

LEGEND:

- Approximate Site Boundary
- 1 Site Photograph Location & Orientation

0 90

Scale in Feet

GEOCON CONSULTANTS, INC.
3160 GOLD VALLEY DR – SUITE 800 – RANCHO CORDOVA, CA 95742
PHONE 916.852.9118 – FAX 916.852.9132

3003 John Jones Road

Davis,
California

SITE PLAN

S2346-07-01	May 2022	Figure 2



Photo No. 1 View to the west across the Site



Photo No. 2 View across the Site to the southeast with John Jones Road beyond

GEOCON
CONSULTANTS, INC.
3160 GOLD VALLEY DR – SUITE 800 – RANCHO CORDOVA, CA 95742
PHONE 916.852.9118 – FAX 916.852.9132

PHOTOS NO. 1 & 2

3003 John Jones Road
Davis,
California

GEOCON Project No. S2346-07-01 | May 2022



Photo No. 3 View to the east of stormdrain manhole in northern portion of the Site with John Jones Road beyond



Photo No. 4 Culvert beneath John Jones Road at eastern site boundary

GEOCON
CONSULTANTS, INC.
3160 GOLD VALLEY DR – SUITE 800 – RANCHO CORDOVA, CA 95742
PHONE 916.852.9118 – FAX 916.852.9132

PHOTOS NO. 3 & 4

3003 John Jones Road
Davis,
California

GEOCON Project No. S2346-07-01 | May 2022



Photo No. 5 Abandoned irrigation system riser at western site boundary



Photo No. 6 View to the south of parking and medical facilities on adjoining property south of the Site

GEOCON
CONSULTANTS, INC.
3160 GOLD VALLEY DR – SUITE 800 – RANCHO CORDOVA, CA 95742
PHONE 916.852.9118 – FAX 916.852.9132

PHOTOS NO. 5 & 6

3003 John Jones Road
Davis,
California

GEOCON Project No. S2346-07-01 | May 2022



Photo No. 7 View to the east from southeastern corner of the Site of John Jones Road and utility enclosure beyond



Photo No. 8 View to the north of the adjoining property north of the Site and telecommunications tower beyond

GEOCON
CONSULTANTS, INC.
3160 GOLD VALLEY DR – SUITE 800 – RANCHO CORDOVA, CA 95742
PHONE 916.852.9118 – FAX 916.852.9132

PHOTOS NO. 7 & 8

3003 John Jones Road
Davis,
California

GEOCON Project No. S2346-07-01 | May 2022



Photo No. 9 View to the west of agricultural fields on adjoining property west of the Site

GEOCON
CONSULTANTS, INC.
3160 GOLD VALLEY DR – SUITE 800 – RANCHO CORDOVA, CA 95742
PHONE 916.852.9118 – FAX 916.852.9132

PHOTO NO. 9

3003 John Jones Road	
Davis, California	
GEOCON Project No. S2346-07-01	May 2022

APPENDIX A

S.1/2 SEC. 5, T. 8N., R.2E., M.D.B & M.

CAUTION - These Maps ARE NOT to be used for legal descriptions.

36 - 06

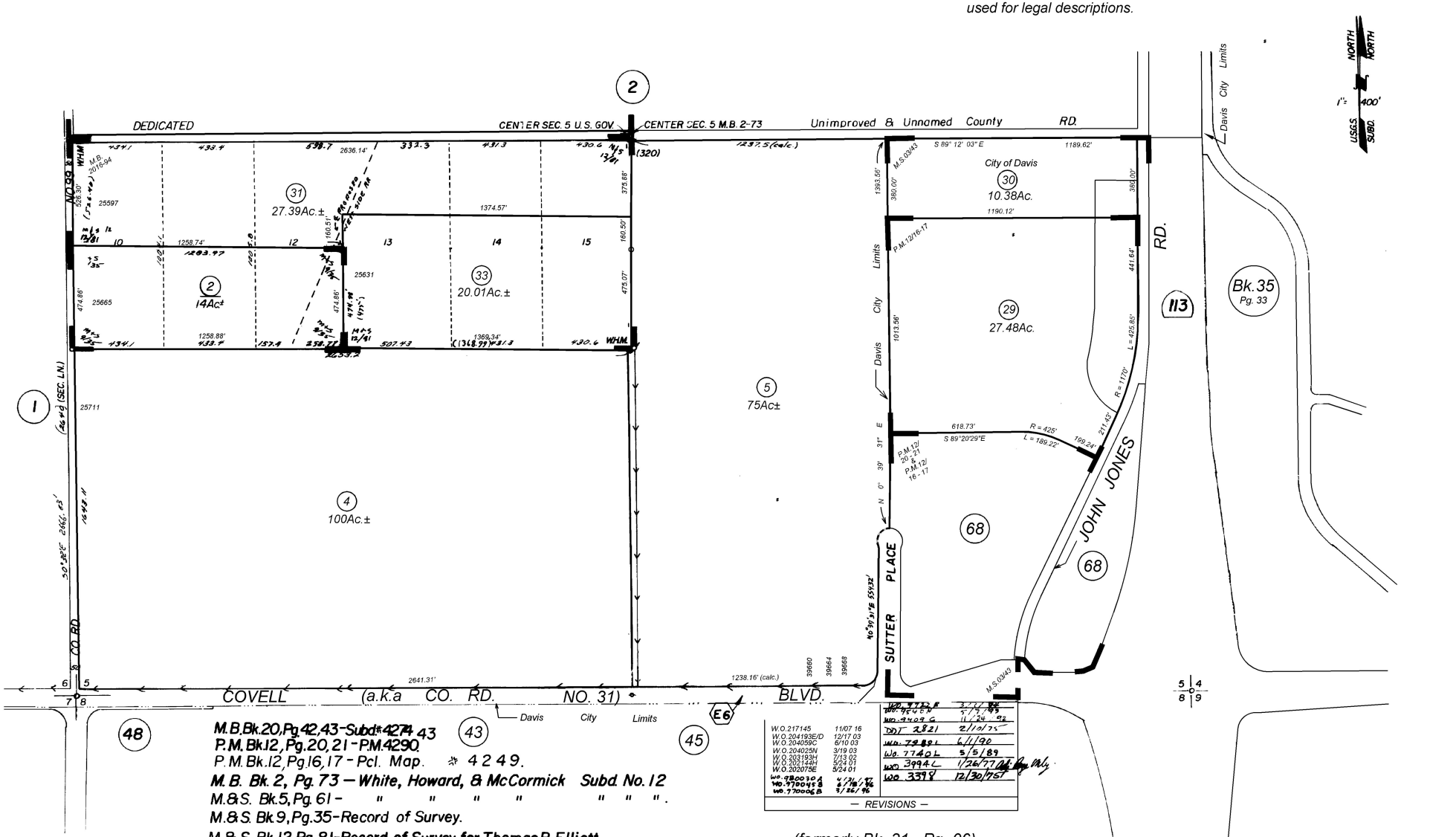

M.B.Bk.20,Pg.42,43-Subd#4274.43
P.M.Bk.12,Pg.20,21-P.M.4290.
P.M.Bk.12,Pg.16,17-Pcl. Map. # 4249.
M.B. Bk. 2, Pg. 73 — White, Howard, & McCormick Subd. No. 12
M.&S. Bk.5, Pg. 61 - " " " " " " ".
M.&S. Bk.9, Pg.35-Record of Survey.
M.&S. Bk.12, Pg.81-Record of Survey for Thomas B. Elliott
M. S. Bk. 13, Pg. 8 - Record of Survey.
M. & S. Bk. 03, Pg. 43 - Record of Survey
M. & S. Bk. 2016, Pg. 94 - Record of Survey

W.O.217145	11/07 16	
W.O.204193E/D	12/17 03	
W.O.204059C	6/10 03	
W.O.204025N	3/19 03	
W.O.203193H	7/13 02	
W.O.202144H	5/24 01	
W.O.202075E	5/24 01	
W.O.980030A	6/21/97	
W.O.970045B	6/18/96	
W.O.770006B	5/16/96	
W.O. 9772-B	3/10/95	
W.O. 9465-B	5/7/93	
W.O. 9409-G	11/24/92	
DDT 2821	2/10/75	
W.O. 7989L	6/1/90	
W.O. 7740L	5/5/89	
W.O. 3994L	1/26/77	
W.O. 3398	12/30/757	

— REVISIONS —

(formerly Bk. 31, Pg. 06)

NOTE - Assessor's Block Number Shown in Ellipses.
Assessor's Parcel Number Shown in Circles.

Assessor's Map Bk. 36, Pg. 06
County of Yolo, Calif.

17/18

APPENDIX B

Site Owner/Occupant Questionnaire

The following questions are for: (1) the current owner of the property, (2) any major occupant of the property or, if the property does not have any major occupants, at least 10% of the occupants of the property, and (3) in addition to the current owner and the occupants identified in (2), any occupant likely to be using, treating, generating, storing, or disposing of hazardous substances and/or petroleum products on or from the property. A major occupant is any occupant using at least 40% of the leasable area of the property or any anchor tenant when the property is a shopping center. In a multi-family property containing both residential and commercial uses, residential occupants do not need to respond to this questionnaire unless they are involved in or have knowledge of the commercial or other uses.

Address:
Description of Site: A portion of a vacant undeveloped parcel north of Sutter Davis Hospital & the existing Communicare building, immediately east of, and fronting on John Jones Rd., Davis, CA.

Question	Owner			Occupants (if applicable)		
1a. Is the property used for an industrial use?	Yes	No **X**	Unk	Yes	No	Unk
Explain if yes:						
1b. Is any adjoining property used for an industrial use?	Yes	No **X**	Unk	Yes	No	Unk
Explain if yes:						
2a. Have you observed evidence of or do you have any knowledge that the property has been used for an industrial use in the past?	Yes	No **X**	Unk	Yes	No	Unk
Explain if yes:						
2b. Have you observed evidence of or do you have any knowledge that any adjoining property has been used for an industrial use in the past?	Yes	No **X**	Unk	Yes	No	Unk
Explain if yes:						
3a. Is the property used as a gasoline station, motor repair facility, commercial printing facility, dry cleaners, photo developing laboratory, junkyard or landfill, or as a waste treatment, storage, disposal, processing, or recycling facility (if applicable, identify which)?	Yes	No **X**	Unk	Yes	No	Unk
Explain if yes:						
3b. Is any adjoining property used as a gasoline station, motor repair facility, commercial printing facility, dry cleaners, photo developing laboratory, junkyard or landfill, or as a waste treatment, storage, disposal, processing, or recycling facility (if applicable, identify which)?	Yes	No **X**	Unk	Yes	No	Unk
Explain if yes:						

Question	Owner			Occupants (if applicable)		
4a. Have you observed evidence of or do you have any knowledge that the property was previously used as a gasoline station, motor repair facility, commercial printing facility, dry cleaners, photo developing laboratory, junkyard or landfill, or as a waste treatment, storage, disposal, processing, or recycling facility (if applicable, identify which)?	Yes	No X	Unk	Yes	No	Unk
Explain if yes:						
4b. Have you observed evidence of or do you have any knowledge that any adjoining property was previously used as a gasoline station, motor repair facility, commercial printing facility, dry cleaners, photo developing laboratory, junkyard or landfill, or as a waste treatment, storage, disposal, processing, or recycling facility (if applicable, identify which)?	Yes	No X	Unk	Yes	No	Unk
Explain if yes:						
5a. Are there currently any damaged or discarded automotive or industrial batteries, petroleum products, pesticides, paints or other chemicals in individual containers of > 5gal (19L) in volume or 50gal (190L) in the aggregate, stored on or used at the property or facility?	Yes	No X	Unk	Yes	No	Unk
Explain if yes:						
5b. Have you observed evidence of or do you have any knowledge that there have been previously any damaged or discarded automotive or industrial batteries, petroleum products, pesticides, paints or other chemicals in individual containers of > 5gal (19L) in volume or 50gal (190L) in the aggregate, stored on or used at the property or facility?	Yes	No X	Unk	Yes	No	Unk
Explain if yes:						
6a. Are there currently any industrial drums (typically 55 gal [208L]) or sacks of chemicals located on the property or at the facility?	Yes	No X	Unk	Yes	No	Unk
Explain if yes:						
6b. Have you observed evidence of or do you have any knowledge that there have been previously any industrial drums (typically 55 gal [208L]) or sacks of chemicals located on the property or at the facility?	Yes	No X	Unk	Yes	No	Unk
Explain if yes:						
7a. Have you observed evidence of or do you have any knowledge that fill dirt has been brought onto the property that originated from a contaminated site?	Yes	No X	Unk	Yes	No	Unk
Explain if yes:						

7b. Have you observed evidence of or do you have any knowledge that fill dirt has been brought onto the property that is of an unknown origin?	Yes	No **X**	Unk	Yes	No	Unk
Explain if yes:						
8a. Are there currently any pits, ponds, or lagoons located on the property in connection with waste treatment or disposal?	Yes	No **X**	Unk	Yes	No	Unk
Explain if yes:						
8b. Have you observed evidence of or do you have any knowledge that there have been previously any pits, ponds, or lagoons located on the property in connection with waste treatment or disposal?	Yes	No **X**	Unk	Yes	No	Unk
Explain if yes:						
9a. Is there currently any stained soil on the property?	Yes	No **X**	Unk	Yes	No	Unk
Explain if yes:						
9b. Have you observed evidence of or do you have any knowledge that there has been previously any stained soil on the property?	Yes	No **X**	Unk	Yes	No	Unk
Explain if yes:						
10a. Are there currently any registered or unregistered storage tanks (aboveground or underground) located on the property?	Yes	No **X**	Unk	Yes	No	Unk
Explain if yes:						
10b. Have you observed evidence of or do you have any knowledge that there have been previously any registered or unregistered storage tanks (aboveground or underground) located on the property?	Yes	No **X**	Unk	Yes	No	Unk
Explain if yes:						
11a. Are there currently any vent pipe, fill pipes, or access ways indicating a fill pipe protruding from the ground on the property or adjacent to any structure located on the property?	Yes	No **X**	Unk	Yes	No	Unk
Explain if yes:						
11b. Have you observed evidence of or do you have any knowledge that there have been previously any vent pipe, fill pipes, or access ways indicating a fill pipe protruding from the ground on the property or adjacent to any structure located on the property?	Yes	No **X**	Unk	Yes	No	Unk
Explain if yes:						

12a. Are there currently any flooring, drains, or walls located within the facility that are stained by substances other than water or were emitting foul odors?	Yes	No **X**	Unk	Yes	No	Unk
Explain if yes:						
12b. Have you observed evidence of or do you have any knowledge that there have been previously any flooring, drains, or walls located within the facility that are stained by substances other than water or were emitting foul odors?	Yes	No **X**	Unk	Yes	No	Unk
Explain if yes:						
13a. If the property is served by a private well or non-public water system, is there evidence of or do you have knowledge that contaminants have been identified in the well or system that exceed guidelines applicable to the water system?	Yes	No **X**	Unk	Yes	No	Unk
Explain if yes:						
13b. If the property is served by a private well or non-public water system, is there evidence of or do you have knowledge that the well has been designated as contaminated by any government/health agency?	Yes	No **X**	Unk	Yes	No	Unk
Explain if yes:						
14. Do you have any knowledge of environmental liens of governmental notification relating to past or recurrent violations of environmental laws with respect to the property or any facility located on the property?	Yes	No **X**	Unk	Yes	No	Unk
Explain if yes:						
15a. Have you been informed of the past existence of hazardous substances and/or petroleum products with respect to the property or any facility located on the property?	Yes	No **X**	Unk	Yes	No	Unk
Explain if yes:						
15b. Have you been informed of the current existence of hazardous substances and/or petroleum products with respect to the property or any facility located on the property?	Yes	No **X**	Unk	Yes	No	Unk
Explain if yes:						
15c. Have you been informed of the past existence of environmental violations with respect to the property or any facility located on the property?	Yes	No **X**	Unk	Yes	No	Unk
Explain if yes:						
15d. Have you been informed of the current existence of environmental violations with respect to the property or any facility located on the property?	Yes	No **X**	Unk	Yes	No	Unk
Explain if yes:						

16. Do you have any knowledge of any environmental site assessment of the property or facility that indicated the presence of hazardous substances and/or petroleum products on, or contamination of, the property or recommended further assessment of the property?	Yes	No **X**	Unk	Yes	No	Unk
Explain if yes:						
17. Do you know of any past, threatened, or pending lawsuits or administrative proceedings concerning a release or threatened release of any hazardous substances and/or petroleum products involving the property by any owner or occupant of the property?	Yes	No **X**	Unk	Yes	No	Unk
Explain if yes:						
18a. Does the property discharge wastewater, on or adjacent to the property, other than stormwater, into a stormwater sewer system?	Yes	No **X**	Unk	Yes	No	Unk
Explain if yes:						
18b. Does the property discharge wastewater, on or adjacent to the property, other than stormwater, into a sanitary sewer system?	Yes	No **X**	Unk	Yes	No	Unk
Explain if yes:						
19. Have you observed evidence of or do you have any knowledge that any hazardous substances and/or petroleum products, unidentified waste materials, tires, automotive or industrial batteries, or any other waste materials have been dumped above grade, buried and/or burned on the property?	Yes	No **X**	Unk	Yes	No	Unk
Explain if yes:						
20. Is there a transformer, capacitor, or any hydraulic equipment for which there are records indicating the presence of PCBs?	Yes	No **X**	Unk	Yes	No	Unk
Explain if yes:						

Unk – “unknown” or “no response”

Additional Questions

A) Describe the current use of the property **Vacant, undeveloped land**.

B) How long has the property been used for this purpose? **More than 30 years.**

C) How long have you owned the property? **Approximately 30 years.**

D) List the existing structures on the property and their age. **None.**

E) Describe the past uses, owners, and operators of the property. (Be as detailed as possible and note approximate time periods.) **None for the past 30 years, prior to that to the best of our knowledge it was agricultural land.**

F) Do any environmental documents exist for the Site such as environmental site assessment reports, environmental compliance audit reports, environmental permits, registrations for storage tank or any other environmentally related documents for the property? **None.**

This questionnaire was completed by:

Name:	**Ed Erwin**
Title:	**Director, Real Estate**
Address:	**2200 River Plaza Drive**
	Sacramento, CA 95833
Phone number:	**(916) 502-6905**
Date:	**April 4, 2022**

User Questionnaire

1. What is the purpose of the Phase I Environmental Site Assessment? What is the planned use?
   To assess the Environmental state of the property. Health Care

2. Who is the property owner(s)?
   Sutter

3. Are you aware of any environmental cleanup liens against the property that are filed or recorded under federal, tribal, state, or local law?
   No

4. Are you aware of any activity and land use limitations, such as engineering controls, land use restrictions or institutional controls that are in place for the site and/or have been filed or recorded in a registry under federal, tribal, state, or local law?
   No

5. Do you have any specialized knowledge related to the property or nearby properties?
   No

6. Does the purchase price reasonably reflect the fair market value of the property?
   Yes

7. Do you know the past uses of the property?
   Urban Reserve Subarea

8. What is the planned use of the property?
   Health Care

9. Do you know of specific chemicals that are present or once were present at the property?
   No

10. Do you know of spills or other chemical releases that have taken place at the property?
    No

11. Do you know of any environmental cleanups that have taken place at the property?
    No

12. Do you know whether any helpful documents exist and, if so, whether copies can and will be provided for this assessment? These documents may include: Phase I or II Environmental Site Assessment reports, environmental compliance audit reports, environmental permits, registrations for underground or aboveground storage tanks, registrations for underground injection systems, or any other documents related to the property.
    Np

This questionnaire was completed by:

Name:	Lynn Bramwell
Title:	COO
Phone number:	530-800-3015
Date:	3/31/22
Signature:	

APPENDIX C

3003 John Jones Rd
3003 John Jones Rd
Davis, CA 95616

Inquiry Number: 6893870.2s
March 11, 2022

The EDR Radius Map™ Report with GeoCheck®

6 Armstrong Road, 4th floor
Shelton, CT 06484
Toll Free: 800.352.0050
www.edrnet.com

TABLE OF CONTENTS

SECTION	PAGE
Executive Summary	ES1
Overview Map	2
Detail Map	3
Map Findings Summary	4
Map Findings	9
Orphan Summary	201
Government Records Searched/Data Currency Tracking	GR-1

GEOCHECK ADDENDUM

Physical Setting Source Addendum	A-1
Physical Setting Source Summary	A-2
Physical Setting SSURGO Soil Map	A-5
Physical Setting Source Map	A-12
Physical Setting Source Map Findings	A-14
Physical Setting Source Records Searched	PSGR-1

Thank you for your business.
Please contact EDR at 1-800-352-0050
with any questions or comments.

Disclaimer - Copyright and Trademark Notice

This Report contains certain information obtained from a variety of public and other sources reasonably available to Environmental Data Resources, Inc. It cannot be concluded from this Report that coverage information for the target and surrounding properties does not exist from other sources. **NO WARRANTY EXPRESSED OR IMPLIED, IS MADE WHATSOEVER IN CONNECTION WITH THIS REPORT. ENVIRONMENTAL DATA RESOURCES, INC. SPECIFICALLY DISCLAIMS THE MAKING OF ANY SUCH WARRANTIES, INCLUDING WITHOUT LIMITATION, MERCHANTABILITY OR FITNESS FOR A PARTICULAR USE OR PURPOSE. ALL RISK IS ASSUMED BY THE USER. IN NO EVENT SHALL ENVIRONMENTAL DATA RESOURCES, INC. BE LIABLE TO ANYONE, WHETHER ARISING OUT OF ERRORS OR OMISSIONS, NEGLIGENCE, ACCIDENT OR ANY OTHER CAUSE, FOR ANY LOSS OF DAMAGE, INCLUDING, WITHOUT LIMITATION, SPECIAL, INCIDENTAL, CONSEQUENTIAL, OR EXEMPLARY DAMAGES. ANY LIABILITY ON THE PART OF ENVIRONMENTAL DATA RESOURCES, INC. IS STRICTLY LIMITED TO A REFUND OF THE AMOUNT PAID FOR THIS REPORT.** Purchaser accepts this Report "AS IS". Any analyses, estimates, ratings, environmental risk levels or risk codes provided in this Report are provided for illustrative purposes only, and are not intended to provide, nor should they be interpreted as providing any facts regarding, or prediction or forecast of, any environmental risk for any property. Only a Phase I Environmental Site Assessment performed by an environmental professional can provide information regarding the environmental risk for any property. Additionally, the information provided in this Report is not to be construed as legal advice.

Copyright 2020 by Environmental Data Resources, Inc. All rights reserved. Reproduction in any media or format, in whole or in part, of any report or map of Environmental Data Resources, Inc., or its affiliates, is prohibited without prior written permission.

EDR and its logos (including Sanborn and Sanborn Map) are trademarks of Environmental Data Resources, Inc. or its affiliates. All other trademarks used herein are the property of their respective owners.

EXECUTIVE SUMMARY

A search of available environmental records was conducted by Environmental Data Resources, Inc (EDR). The report was designed to assist parties seeking to meet the search requirements of EPA's Standards and Practices for All Appropriate Inquiries (40 CFR Part 312), the ASTM Standard Practice for Environmental Site Assessments (E1527-21), the ASTM Standard Practice for Environmental Site Assessments for Forestland or Rural Property (E 2247-16), the ASTM Standard Practice for Limited Environmental Due Diligence: Transaction Screen Process (E 1528-14) or custom requirements developed for the evaluation of environmental risk associated with a parcel of real estate.

TARGET PROPERTY INFORMATION

ADDRESS

3003 JOHN JONES RD
DAVIS, CA 95616

COORDINATES

Latitude (North):	38.5646480 - 38ˆ 33' 52.73''
Longitude (West):	121.7693050 - 121ˆ 46' 9.49''
Universal Tranverse Mercator:	Zone 10
UTM X (Meters):	607222.6
UTM Y (Meters):	4268978.0
Elevation:	53 ft. above sea level

USGS TOPOGRAPHIC MAP ASSOCIATED WITH TARGET PROPERTY

Target Property Map:	12021633 MERRITT, CA
Version Date:	2018
East Map:	12021583 DAVIS, CA
Version Date:	2018

AERIAL PHOTOGRAPHY IN THIS REPORT

Portions of Photo from:	20140606
Source:	USDA

MAPPED SITES SUMMARY

Target Property Address:
3003 JOHN JONES RD
DAVIS, CA 95616

Click on Map ID to see full detail.

MAP ID	SITE NAME	ADDRESS	DATABASE ACRONYMS	RELATIVE ELEVATION	DIST (ft. & mi.) DIRECTION
A1	VERIZON WIRELESS	3003 JOHN JONES RD.	FINDS		TP
A2	METROPCS CA, LLC SAC	3003 JOHN JONES DR	FINDS		TP
A3	VERIZON WIRELESS	3003 JOHN JONES ROAD	EMI		TP
4	SUTTER VALLEY MEDICA	2068 JOHN JONES RD	RCRA NonGen / NLR	Lower	96, 0.018, SSE
5	UC DAVIS MEDICAL GRO	2035 LYNDELL TERRACE	RCRA NonGen / NLR	Lower	457, 0.087, South
B6	SUTTER DAVIS HOSPITA	2000 SUTTER PL	RCRA-SQG, FINDS, ECHO, HAZNET, CERS, HWTS	Lower	522, 0.099, SW
B7	SUTTER DAVIS HOSPITA	2000 SUTTER PL	UST	Lower	543, 0.103, SW
B8	SUTTER DAVIS HOSPITA	2000 SUTTER PL	CERS HAZ WASTE, CERS TANKS, CERS	Lower	543, 0.103, SW
C9		2014 LYNDALL TERRACE	AST	Lower	810, 0.153, South
C10	DAVISVILLE EXPRESS L	2014 LYNDELL TR	AST	Lower	810, 0.153, South
C11	DAVISVILLE EXPRESS L	2014 LYNDELL TERRACE	RCRA NonGen / NLR	Lower	810, 0.153, South
C12	OIL CHANGERS #826/OI	2014 LYNDELL TERR	RCRA NonGen / NLR	Lower	810, 0.153, South
C13	OIL CHANGERS #826	2014 LYNDELL TER	CERS HAZ WASTE, CERS TANKS, CERS	Lower	810, 0.153, South
C14	DAVIS TEXACO	2002 LYNDELL TERRACE	UST	Lower	865, 0.164, South
C15	DAVIS 1 STOP	2002 LYNDELL TR	UST	Lower	865, 0.164, South
C16	DAVIS TEXACO	2002 LYNDELL TERRANC	LUST, Cortese, CERS	Lower	865, 0.164, South
C17	DAVIS 1 STOP	2002 LYNDELL TR	CERS HAZ WASTE, CERS TANKS, CERS	Lower	865, 0.164, South
D18	SAFEWAY NO 1205	1431 W COVELL BLVD	RCRA-SQG, FINDS, ECHO	Lower	1100, 0.208, SE
D19	ROUND TABLE PIZZA #1	1411 W COVELL BLVD S	CERS HAZ WASTE, CERS, HWTS	Lower	1158, 0.219, SE
D20	BANFIELD PET HOSPITA	1411 W COVELL BLVD S	RCRA NonGen / NLR	Lower	1158, 0.219, SE
E21	CVS PHARMACY NO 9282	1471 W COVELL RD	RCRA-LQG, FINDS, ECHO	Lower	1319, 0.250, SE
E22	CVS PHARMACY #9282	1471 W COVELL BLVD	CERS HAZ WASTE, CERS	Lower	1319, 0.250, SE
23	SAFETY-KLEEN OF CALI	44561 ROAD 30-B	HAZNET, ICE, HWP, CERS	Lower	2146, 0.406, East

EXECUTIVE SUMMARY

TARGET PROPERTY SEARCH RESULTS

The target property was identified in the following records. For more information on this property see page 9 of the attached EDR Radius Map report:

Site	Database(s)	EPA ID
VERIZON WIRELESS 3003 JOHN JONES RD. DAVIS, CA 95616	FINDS Registry ID:: 110055671465	N/A
METROPCS CA, LLC SAC 3003 JOHN JONES DR DAVIS, CA 95616	FINDS Registry ID:: 110055794555	N/A
VERIZON WIRELESS 3003 JOHN JONES ROAD DAVIS, CA 95616	EMI Facility Id: 1905	N/A

DATABASES WITH NO MAPPED SITES

No mapped sites were found in EDR's search of available ("reasonably ascertainable ") government records either on the target property or within the search radius around the target property for the following databases:

STANDARD ENVIRONMENTAL RECORDS

Lists of Federal NPL (Superfund) sites

NPL ---------- National Priority List
Proposed NPL ---------- Proposed National Priority List Sites
NPL LIENS ---------- Federal Superfund Liens

Lists of Federal Delisted NPL sites

Delisted NPL ---------- National Priority List Deletions

Lists of Federal sites subject to CERCLA removals and CERCLA orders

FEDERAL FACILITY ---------- Federal Facility Site Information listing
SEMS ---------- Superfund Enterprise Management System

Lists of Federal CERCLA sites with NFRAP

SEMS-ARCHIVE ---------- Superfund Enterprise Management System Archive

Lists of Federal RCRA facilities undergoing Corrective Action

CORRACTS ---------- Corrective Action Report

EXECUTIVE SUMMARY

Lists of Federal RCRA TSD facilities

RCRA-TSDF ---------- RCRA - Treatment, Storage and Disposal

Lists of Federal RCRA generators

RCRA-VSQG ---------- RCRA - Very Small Quantity Generators (Formerly Conditionally Exempt Small Quantity Generators)

Federal institutional controls / engineering controls registries

LUCIS ---------- Land Use Control Information System
US ENG CONTROLS ---------- Engineering Controls Sites List
US INST CONTROLS ---------- Institutional Controls Sites List

Federal ERNS list

ERNS ---------- Emergency Response Notification System

Lists of state- and tribal (Superfund) equivalent sites

RESPONSE ---------- State Response Sites

Lists of state- and tribal hazardous waste facilities

ENVIROSTOR ---------- EnviroStor Database

Lists of state and tribal landfills and solid waste disposal facilities

SWF/LF ---------- Solid Waste Information System

Lists of state and tribal leaking storage tanks

INDIAN LUST ---------- Leaking Underground Storage Tanks on Indian Land
CPS-SLIC ---------- Statewide SLIC Cases

Lists of state and tribal registered storage tanks

FEMA UST ---------- Underground Storage Tank Listing
INDIAN UST ---------- Underground Storage Tanks on Indian Land

Lists of state and tribal voluntary cleanup sites

VCP ---------- Voluntary Cleanup Program Properties
INDIAN VCP ---------- Voluntary Cleanup Priority Listing

Lists of state and tribal brownfield sites

BROWNFIELDS ---------- Considered Brownfieds Sites Listing

ADDITIONAL ENVIRONMENTAL RECORDS

Local Brownfield lists

US BROWNFIELDS ---------- A Listing of Brownfields Sites

EXECUTIVE SUMMARY

Local Lists of Landfill / Solid Waste Disposal Sites

WMUDS/SWAT	Waste Management Unit Database
SWRCY	Recycler Database
HAULERS	Registered Waste Tire Haulers Listing
INDIAN ODI	Report on the Status of Open Dumps on Indian Lands
ODI	Open Dump Inventory
DEBRIS REGION 9	Torres Martinez Reservation Illegal Dump Site Locations
IHS OPEN DUMPS	Open Dumps on Indian Land

Local Lists of Hazardous waste / Contaminated Sites

US HIST CDL	Delisted National Clandestine Laboratory Register
HIST Cal-Sites	Historical Calsites Database
SCH	School Property Evaluation Program
CDL	Clandestine Drug Labs
Toxic Pits	Toxic Pits Cleanup Act Sites
US CDL	National Clandestine Laboratory Register
PFAS	PFAS Contamination Site Location Listing
AQUEOUS FOAM	Former Fire Training Facility Assessments Listing

Local Lists of Registered Storage Tanks

SWEEPS UST	SWEEPS UST Listing
HIST UST	Hazardous Substance Storage Container Database
CA FID UST	Facility Inventory Database

Local Land Records

LIENS	Environmental Liens Listing
LIENS 2	CERCLA Lien Information
DEED	Deed Restriction Listing

Records of Emergency Release Reports

HMIRS	Hazardous Materials Information Reporting System
CHMIRS	California Hazardous Material Incident Report System
LDS	Land Disposal Sites Listing
MCS	Military Cleanup Sites Listing
SPILLS 90	SPILLS 90 data from FirstSearch

Other Ascertainable Records

FUDS	Formerly Used Defense Sites
DOD	Department of Defense Sites
SCRD DRYCLEANERS	State Coalition for Remediation of Drycleaners Listing
US FIN ASSUR	Financial Assurance Information
EPA WATCH LIST	EPA WATCH LIST
2020 COR ACTION	2020 Corrective Action Program List
TSCA	Toxic Substances Control Act
TRIS	Toxic Chemical Release Inventory System
SSTS	Section 7 Tracking Systems
ROD	Records Of Decision
RMP	Risk Management Plans

EXECUTIVE SUMMARY

RAATS	RCRA Administrative Action Tracking System
PRP	Potentially Responsible Parties
PADS	PCB Activity Database System
ICIS	Integrated Compliance Information System
FTTS	FIFRA/ TSCA Tracking System - FIFRA (Federal Insecticide, Fungicide, & Rodenticide Act)/TSCA (Toxic Substances Control Act)
MLTS	Material Licensing Tracking System
COAL ASH DOE	Steam-Electric Plant Operation Data
COAL ASH EPA	Coal Combustion Residues Surface Impoundments List
PCB TRANSFORMER	PCB Transformer Registration Database
RADINFO	Radiation Information Database
HIST FTTS	FIFRA/TSCA Tracking System Administrative Case Listing
DOT OPS	Incident and Accident Data
CONSENT	Superfund (CERCLA) Consent Decrees
INDIAN RESERV	Indian Reservations
FUSRAP	Formerly Utilized Sites Remedial Action Program
UMTRA	Uranium Mill Tailings Sites
LEAD SMELTERS	Lead Smelter Sites
US AIRS	Aerometric Information Retrieval System Facility Subsystem
US MINES	Mines Master Index File
ABANDONED MINES	Abandoned Mines
DOCKET HWC	Hazardous Waste Compliance Docket Listing
ECHO	Enforcement & Compliance History Information
UXO	Unexploded Ordnance Sites
FUELS PROGRAM	EPA Fuels Program Registered Listing
CA BOND EXP. PLAN	Bond Expenditure Plan
CUPA Listings	CUPA Resources List
DRYCLEANERS	Cleaner Facilities
ENF	Enforcement Action Listing
Financial Assurance	Financial Assurance Information Listing
HAZNET	Facility and Manifest Data
ICE	ICE
HIST CORTESE	Hazardous Waste & Substance Site List
HWT	Registered Hazardous Waste Transporter Database
MINES	Mines Site Location Listing
MWMP	Medical Waste Management Program Listing
NPDES	NPDES Permits Listing
PEST LIC	Pesticide Regulation Licenses Listing
PROC	Certified Processors Database
Notify 65	Proposition 65 Records
UIC	UIC Listing
UIC GEO	UIC GEO (GEOTRACKER)
WASTEWATER PITS	Oil Wastewater Pits Listing
WDS	Waste Discharge System
WIP	Well Investigation Program Case List
MILITARY PRIV SITES	MILITARY PRIV SITES (GEOTRACKER)
PROJECT	PROJECT (GEOTRACKER)
WDR	Waste Discharge Requirements Listing
CIWQS	California Integrated Water Quality System
CERS	CERS
NON-CASE INFO	NON-CASE INFO (GEOTRACKER)
OTHER OIL GAS	OTHER OIL & GAS (GEOTRACKER)
PROD WATER PONDS	PROD WATER PONDS (GEOTRACKER)
SAMPLING POINT	SAMPLING POINT (GEOTRACKER)
WELL STIM PROJ	Well Stimulation Project (GEOTRACKER)

MINES MRDS Mineral Resources Data System
HWTS Hazardous Waste Tracking System

EDR HIGH RISK HISTORICAL RECORDS

EDR Exclusive Records

EDR MGP EDR Proprietary Manufactured Gas Plants
EDR Hist Auto EDR Exclusive Historical Auto Stations
EDR Hist Cleaner EDR Exclusive Historical Cleaners

EDR RECOVERED GOVERNMENT ARCHIVES

Exclusive Recovered Govt. Archives

RGA LF Recovered Government Archive Solid Waste Facilities List
RGA LUST Recovered Government Archive Leaking Underground Storage Tank

SURROUNDING SITES: SEARCH RESULTS

Surrounding sites were identified in the following databases.

Elevations have been determined from the USGS Digital Elevation Model and should be evaluated on a relative (not an absolute) basis. Relative elevation information between sites of close proximity should be field verified. Sites with an elevation equal to or higher than the target property have been differentiated below from sites with an elevation lower than the target property.
Page numbers and map identification numbers refer to the EDR Radius Map report where detailed data on individual sites can be reviewed.

Sites listed in ***bold italics*** are in multiple databases.

Unmappable (orphan) sites are not considered in the foregoing analysis.

STANDARD ENVIRONMENTAL RECORDS

Lists of Federal RCRA generators

RCRA-LQG: RCRAInfo is EPA's comprehensive information system, providing access to data supporting the Resource Conservation and Recovery Act (RCRA) of 1976 and the Hazardous and Solid Waste Amendments (HSWA) of 1984. The database includes selective information on sites which generate, transport, store, treat and/or dispose of hazardous waste as defined by the Resource Conservation and Recovery Act (RCRA). Large quantity generators (LQGs) generate over 1,000 kilograms (kg) of hazardous waste, or over 1 kg of acutely hazardous waste per month.

A review of the RCRA-LQG list, as provided by EDR, and dated 09/13/2021 has revealed that there is 1 RCRA-LQG site within approximately 0.25 miles of the target property.

Lower Elevation	Address	Direction / Distance	Map ID	Page
CVS PHARMACY NO 9282 EPA ID:: CAR000235242	***1471 W COVELL RD***	***SE 1/8 - 1/4 (0.250 mi.)***	***E21***	***137***

RCRA-SQG: RCRAInfo is EPA's comprehensive information system, providing access to data supporting the Resource Conservation and Recovery Act (RCRA) of 1976 and the Hazardous and Solid Waste Amendments (HSWA) of 1984. The database includes selective information on sites which generate, transport, store, treat and/or dispose of hazardous waste as defined by the Resource Conservation and Recovery Act (RCRA). Small quantity generators (SQGs) generate between 100 kg and 1,000 kg of hazardous waste per month.

A review of the RCRA-SQG list, as provided by EDR, and dated 09/13/2021 has revealed that there are 2 RCRA-SQG sites within approximately 0.25 miles of the target property.

Lower Elevation	Address	Direction / Distance	Map ID	Page
SUTTER DAVIS HOSPITA	***2000 SUTTER PL***	***SW 0 - 1/8 (0.099 mi.)***	***B6***	***17***
EPA ID:: CA0000844589				
SAFEWAY NO 1205	***1431 W COVELL BLVD***	***SE 1/8 - 1/4 (0.208 mi.)***	***D18***	***129***
EPA ID:: CA0000016279				

Lists of state and tribal leaking storage tanks

LUST: Leaking Underground Storage Tank (LUST) Sites included in GeoTracker. GeoTracker is the Water Boards data management system for sites that impact, or have the potential to impact, water quality in California, with emphasis on groundwater.

A review of the LUST list, as provided by EDR, has revealed that there is 1 LUST site within approximately 0.5 miles of the target property.

Lower Elevation	Address	Direction / Distance	Map ID	Page
DAVIS TEXACO	***2002 LYNDELL TERRANC***	***S 1/8 - 1/4 (0.164 mi.)***	***C16***	***103***
Database: LUST REG 5, Date of Government Version: 07/01/2008				
Database: LUST, Date of Government Version: 12/06/2021				
Status: Pollution Characterization				
Global Id: T0611391888				
Status: Completed - Case Closed				

Lists of state and tribal registered storage tanks

UST: The Underground Storage Tank database contains registered USTs. USTs are regulated under Subtitle I of the Resource Conservation and Recovery Act (RCRA). The data come from the State Water Resources Control Board's Hazardous Substance Storage Container Database.

A review of the UST list, as provided by EDR, has revealed that there are 3 UST sites within approximately 0.25 miles of the target property.

Lower Elevation	Address	Direction / Distance	Map ID	Page
SUTTER DAVIS HOSPITA	2000 SUTTER PL	SW 0 - 1/8 (0.103 mi.)	B7	81
Database: YOLO CO. UST, Date of Government Version: 09/23/2021				
Database: UST, Date of Government Version: 12/06/2021				
Current Status: 01				
Facility Id: FA0000626				
Facility Id: FA0000626				
DAVIS TEXACO	2002 LYNDELL TERRACE	S 1/8 - 1/4 (0.164 mi.)	C14	101
Database: UST CLOSURE, Date of Government Version: 12/01/2021				

Lower Elevation	Address	Direction / Distance	Map ID	Page
DAVIS 1 STOP	2002 LYNDELL TR	S 1/8 - 1/4 (0.164 mi.)	C15	102
Database: YOLO CO. UST, Date of Government Version: 09/23/2021 Database: UST, Date of Government Version: 12/06/2021 Current Status: 01 Facility Id: fa0003064 Facility Id: FA0003064				

AST: A listing of aboveground storage tank petroleum storage tank locations.

A review of the AST list, as provided by EDR, has revealed that there are 2 AST sites within approximately 0.25 miles of the target property.

Lower Elevation	Address	Direction / Distance	Map ID	Page
Not reported	2014 LYNDALL TERRACE	S 1/8 - 1/4 (0.153 mi.)	C9	88
Database: AST, Date of Government Version: 07/06/2016				
DAVISVILLE EXPRESS L	2014 LYNDELL TR	S 1/8 - 1/4 (0.153 mi.)	C10	89
Database: AST, Date of Government Version: 07/06/2016				

ADDITIONAL ENVIRONMENTAL RECORDS

Local Lists of Hazardous waste / Contaminated Sites

CERS HAZ WASTE: List of sites in the California Environmental Protection Agency (CalEPA) Regulated Site Portal which fall under the Hazardous Chemical Management, Hazardous Waste Onsite Treatment, Household Hazardous Waste Collection, Hazardous Waste Generator, and RCRA LQ HW Generator programs.

A review of the CERS HAZ WASTE list, as provided by EDR, and dated 10/18/2021 has revealed that there are 5 CERS HAZ WASTE sites within approximately 0.25 miles of the target property.

Lower Elevation	Address	Direction / Distance	Map ID	Page
SUTTER DAVIS HOSPITA	***2000 SUTTER PL***	***SW 0 - 1/8 (0.103 mi.)***	***B8***	***81***
OIL CHANGERS #826	***2014 LYNDELL TER***	***S 1/8 - 1/4 (0.153 mi.)***	***C13***	***94***
DAVIS 1 STOP	***2002 LYNDELL TR***	***S 1/8 - 1/4 (0.164 mi.)***	***C17***	***119***
ROUND TABLE PIZZA #1	***1411 W COVELL BLVD S***	***SE 1/8 - 1/4 (0.219 mi.)***	***D19***	***132***
CVS PHARMACY #9282	***1471 W COVELL BLVD***	***SE 1/8 - 1/4 (0.250 mi.)***	***E22***	***146***

Local Lists of Registered Storage Tanks

CERS TANKS: List of sites in the California Environmental Protection Agency (CalEPA) Regulated Site Portal which fall under the Aboveground Petroleum Storage and Underground Storage Tank regulatory programs.

A review of the CERS TANKS list, as provided by EDR, and dated 10/18/2021 has revealed that there are 3 CERS TANKS sites within approximately 0.25 miles of the target property.

Lower Elevation	Address	Direction / Distance	Map ID	Page
SUTTER DAVIS HOSPITA	***2000 SUTTER PL***	***SW 0 - 1/8 (0.103 mi.)***	***B8***	***81***

Lower Elevation	Address	Direction / Distance	Map ID	Page
OIL CHANGERS #826	***2014 LYNDELL TER***	***S 1/8 - 1/4 (0.153 mi.)***	***C13***	***94***
DAVIS 1 STOP	***2002 LYNDELL TR***	***S 1/8 - 1/4 (0.164 mi.)***	***C17***	***119***

Other Ascertainable Records

RCRA NonGen / NLR: RCRAInfo is EPA's comprehensive information system, providing access to data supporting the Resource Conservation and Recovery Act (RCRA) of 1976 and the Hazardous and Solid Waste Amendments (HSWA) of 1984. The database includes selective information on sites which generate, transport, store, treat and/or dispose of hazardous waste as defined by the Resource Conservation and Recovery Act (RCRA). Non-Generators do not presently generate hazardous waste.

A review of the RCRA NonGen / NLR list, as provided by EDR, and dated 09/13/2021 has revealed that there are 5 RCRA NonGen / NLR sites within approximately 0.25 miles of the target property.

Lower Elevation	Address	Direction / Distance	Map ID	Page
SUTTER VALLEY MEDICA EPA ID:: CAL000357634	2068 JOHN JONES RD	SSE 0 - 1/8 (0.018 mi.)	4	12
UC DAVIS MEDICAL GRO EPA ID:: CAL000449386	2035 LYNDELL TERRACE	S 0 - 1/8 (0.087 mi.)	5	15
DAVISVILLE EXPRESS L EPA ID:: CAL000279868	2014 LYNDELL TERRACE	S 1/8 - 1/4 (0.153 mi.)	C11	89
OIL CHANGERS #826/OI	2014 LYNDELL TERR	S 1/8 - 1/4 (0.153 mi.)	C12	92
BANFIELD PET HOSPITA EPA ID:: CAL000441724	1411 W COVELL BLVD S	SE 1/8 - 1/4 (0.219 mi.)	D20	135

Cortese: The sites for the list are designated by the State Water Resource Control Board (LUST), the Integrated Waste Board (SWF/LS), and the Department of Toxic Substances Control (Cal-Sites).

A review of the Cortese list, as provided by EDR, and dated 12/16/2021 has revealed that there is 1 Cortese site within approximately 0.5 miles of the target property.

Lower Elevation	Address	Direction / Distance	Map ID	Page
DAVIS TEXACO	***2002 LYNDELL TERRANC***	***S 1/8 - 1/4 (0.164 mi.)***	***C16***	***103***
Cleanup Status: COMPLETED - CASE CLOSED				

HWP: Detailed information on permitted hazardous waste facilities and corrective action ("cleanups") tracked in EnviroStor.

A review of the HWP list, as provided by EDR, and dated 11/15/2021 has revealed that there is 1 HWP site within approximately 1 mile of the target property.

Lower Elevation	Address	Direction / Distance	Map ID	Page
SAFETY-KLEEN OF CALI	***44561 ROAD 30-B***	***E 1/4 - 1/2 (0.406 mi.)***	***23***	***149***
EPA ID: CAD982446874				
Cleanup Status: OPERATING PERMIT				

EXECUTIVE SUMMARY

There were no unmapped sites in this report.

OVERVIEW MAP - 6893870.2S

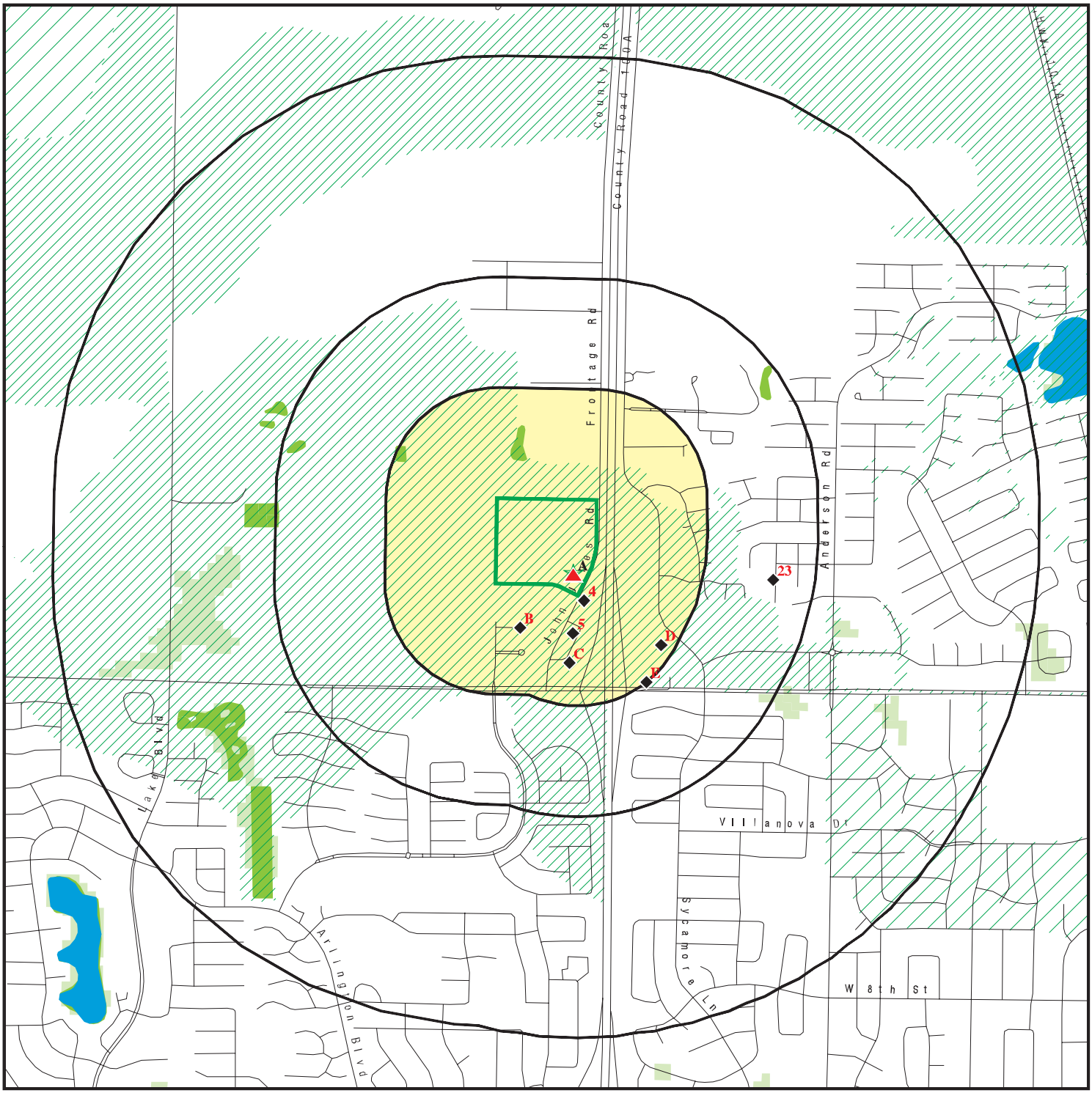

0 1/4 1/2 1 Miles

- Target Property
- Sites at elevations higher than or equal to the target property
- Sites at elevations lower than the target property
- Manufactured Gas Plants
- National Priority List Sites
- Dept. Defense Sites
- Indian Reservations BIA
- Special Flood Hazard Area (1%)
- 0.2% Annual Chance Flood Hazard
- National Wetland Inventory
- State Wetlands
- Areas of Concern

This report includes Interactive Map Layers to display and/or hide map information. The legend includes only those icons for the default map view.

SITE NAME: 3003 John Jones Rd ADDRESS: 3003 John Jones Rd Davis CA 95616 LAT/LONG: 38.564648 / 121.769305	CLIENT: Geocon Consultants, Inc. CONTACT: Alice Orton INQUIRY #: 6893870.2s DATE: March 11, 2022 8:52 am

Copyright © 2022 EDR, Inc. © 2015 TomTom Rel. 2015.

DETAIL MAP - 6893870.2S

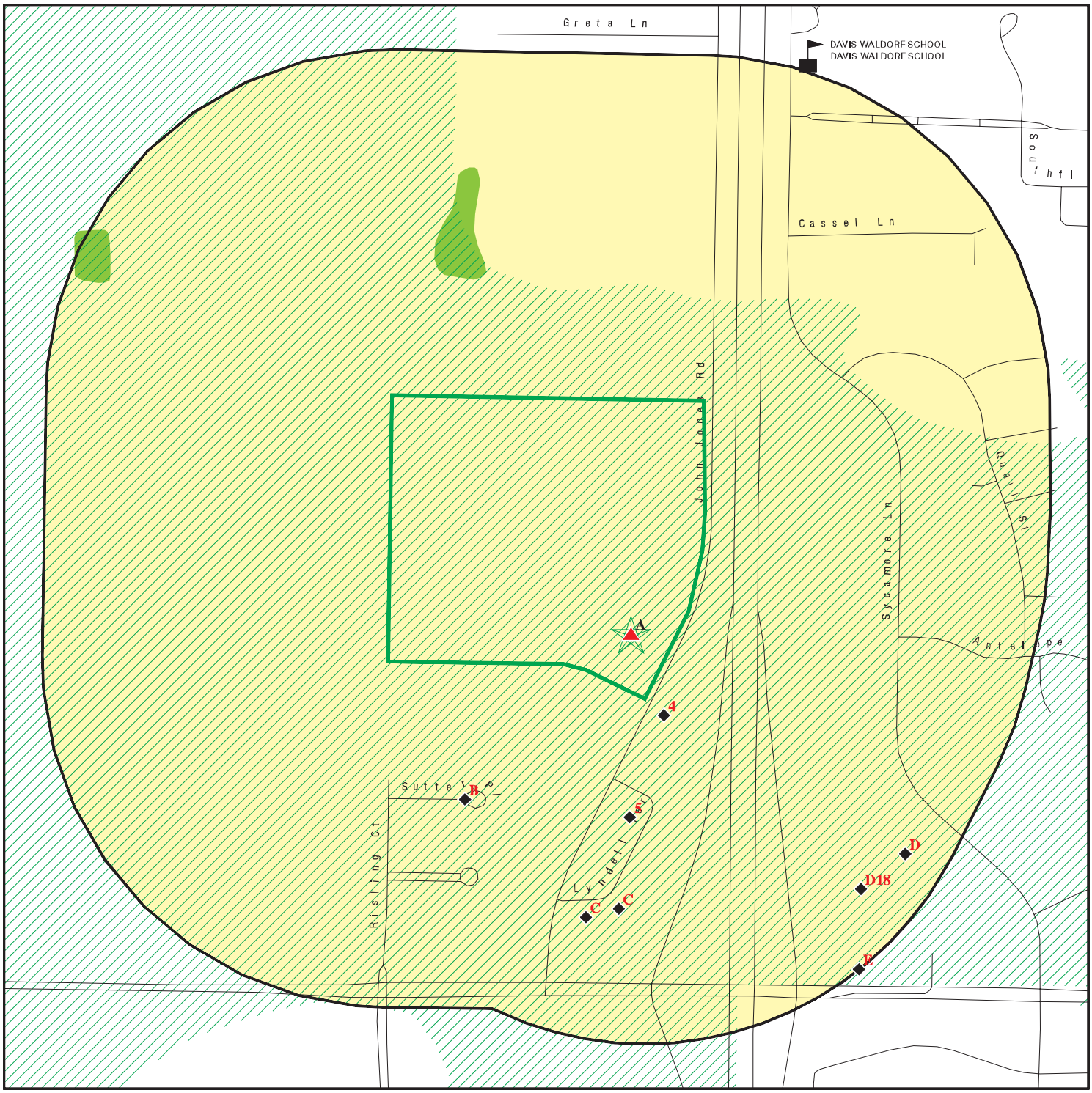

Target Property

Sites at elevations higher than or equal to the target property

Sites at elevations lower than the target property

Manufactured Gas Plants

Sensitive Receptors

National Priority List Sites

Dept. Defense Sites

0 1/16 1/8 1/4 Miles

Indian Reservations BIA

Special Flood Hazard Area (1%)

0.2% Annual Chance Flood Hazard

National Wetland Inventory

State Wetlands

Areas of Concern

N

This report includes Interactive Map Layers to display and/or hide map information. The legend includes only those icons for the default map view.

SITE NAME: 3003 John Jones Rd	CLIENT: Geocon Consultants, Inc.
ADDRESS: 3003 John Jones Rd Davis CA 95616	CONTACT: Alice Orton
LAT/LONG: 38.564648 / 121.769305	INQUIRY #: 6893870.2s DATE: March 11, 2022 8:54 am

Copyright © 2022 EDR, Inc. © 2015 TomTom Rel. 2015.

MAP FINDINGS SUMMARY

Database	Search Distance (Miles)	Target Property	< 1/8	1/8 - 1/4	1/4 - 1/2	1/2 - 1	> 1	Total Plotted
STANDARD ENVIRONMENTAL RECORDS								
Lists of Federal NPL (Superfund) sites								
NPL	1.000		0	0	0	0	NR	0
Proposed NPL	1.000		0	0	0	0	NR	0
NPL LIENS	1.000		0	0	0	0	NR	0
Lists of Federal Delisted NPL sites								
Delisted NPL	1.000		0	0	0	0	NR	0
Lists of Federal sites subject to CERCLA removals and CERCLA orders								
FEDERAL FACILITY	0.500		0	0	0	NR	NR	0
SEMS	0.500		0	0	0	NR	NR	0
Lists of Federal CERCLA sites with NFRAP								
SEMS-ARCHIVE	0.500		0	0	0	NR	NR	0
Lists of Federal RCRA facilities undergoing Corrective Action								
CORRACTS	1.000		0	0	0	0	NR	0
Lists of Federal RCRA TSD facilities								
RCRA-TSDF	0.500		0	0	0	NR	NR	0
Lists of Federal RCRA generators								
RCRA-LQG	0.250		0	1	NR	NR	NR	1
RCRA-SQG	0.250		1	1	NR	NR	NR	2
RCRA-VSQG	0.250		0	0	NR	NR	NR	0
Federal institutional controls / engineering controls registries								
LUCIS	0.500		0	0	0	NR	NR	0
US ENG CONTROLS	0.500		0	0	0	NR	NR	0
US INST CONTROLS	0.500		0	0	0	NR	NR	0
Federal ERNS list								
ERNS	0.001		0	NR	NR	NR	NR	0
Lists of state- and tribal (Superfund) equivalent sites								
RESPONSE	1.000		0	0	0	0	NR	0
Lists of state- and tribal hazardous waste facilities								
ENVIROSTOR	1.000		0	0	0	0	NR	0
Lists of state and tribal landfills and solid waste disposal facilities								
SWF/LF	0.500		0	0	0	NR	NR	0

MAP FINDINGS SUMMARY

Database	Search Distance (Miles)	Target Property	< 1/8	1/8 - 1/4	1/4 - 1/2	1/2 - 1	> 1	Total Plotted
Lists of state and tribal leaking storage tanks								
LUST	0.500		0	1	0	NR	NR	1
INDIAN LUST	0.500		0	0	0	NR	NR	0
CPS-SLIC	0.500		0	0	0	NR	NR	0
Lists of state and tribal registered storage tanks								
FEMA UST	0.250		0	0	NR	NR	NR	0
UST	0.250		1	2	NR	NR	NR	3
AST	0.250		0	2	NR	NR	NR	2
INDIAN UST	0.250		0	0	NR	NR	NR	0
Lists of state and tribal voluntary cleanup sites								
VCP	0.500		0	0	0	NR	NR	0
INDIAN VCP	0.500		0	0	0	NR	NR	0
Lists of state and tribal brownfield sites								
BROWNFIELDS	0.500		0	0	0	NR	NR	0
ADDITIONAL ENVIRONMENTAL RECORDS								
Local Brownfield lists								
US BROWNFIELDS	0.500		0	0	0	NR	NR	0
Local Lists of Landfill / Solid Waste Disposal Sites								
WMUDS/SWAT	0.500		0	0	0	NR	NR	0
SWRCY	0.500		0	0	0	NR	NR	0
HAULERS	0.001		0	NR	NR	NR	NR	0
INDIAN ODI	0.500		0	0	0	NR	NR	0
ODI	0.500		0	0	0	NR	NR	0
DEBRIS REGION 9	0.500		0	0	0	NR	NR	0
IHS OPEN DUMPS	0.500		0	0	0	NR	NR	0
Local Lists of Hazardous waste / Contaminated Sites								
US HIST CDL	0.001		0	NR	NR	NR	NR	0
HIST Cal-Sites	1.000		0	0	0	0	NR	0
SCH	0.250		0	0	NR	NR	NR	0
CDL	0.001		0	NR	NR	NR	NR	0
CERS HAZ WASTE	0.250		1	4	NR	NR	NR	5
Toxic Pits	1.000		0	0	0	0	NR	0
US CDL	0.001		0	NR	NR	NR	NR	0
PFAS	0.500		0	0	0	NR	NR	0
AQUEOUS FOAM	TP		NR	NR	NR	NR	NR	0
Local Lists of Registered Storage Tanks								
SWEEPS UST	0.250		0	0	NR	NR	NR	0
HIST UST	0.250		0	0	NR	NR	NR	0
CA FID UST	0.250		0	0	NR	NR	NR	0

MAP FINDINGS SUMMARY

Database	Search Distance (Miles)	Target Property	< 1/8	1/8 - 1/4	1/4 - 1/2	1/2 - 1	> 1	Total Plotted
CERS TANKS	0.250		1	2	NR	NR	NR	3
Local Land Records								
LIENS	0.001		0	NR	NR	NR	NR	0
LIENS 2	0.001		0	NR	NR	NR	NR	0
DEED	0.500		0	0	0	NR	NR	0
Records of Emergency Release Reports								
HMIRS	0.001		0	NR	NR	NR	NR	0
CHMIRS	0.001		0	NR	NR	NR	NR	0
LDS	0.001		0	NR	NR	NR	NR	0
MCS	0.001		0	NR	NR	NR	NR	0
SPILLS 90	0.001		0	NR	NR	NR	NR	0
Other Ascertainable Records								
RCRA NonGen / NLR	0.250		2	3	NR	NR	NR	5
FUDS	1.000		0	0	0	0	NR	0
DOD	1.000		0	0	0	0	NR	0
SCRD DRYCLEANERS	0.500		0	0	0	NR	NR	0
US FIN ASSUR	0.001		0	NR	NR	NR	NR	0
EPA WATCH LIST	0.001		0	NR	NR	NR	NR	0
2020 COR ACTION	0.250		0	0	NR	NR	NR	0
TSCA	0.001		0	NR	NR	NR	NR	0
TRIS	0.001		0	NR	NR	NR	NR	0
SSTS	0.001		0	NR	NR	NR	NR	0
ROD	1.000		0	0	0	0	NR	0
RMP	0.001		0	NR	NR	NR	NR	0
RAATS	0.001		0	NR	NR	NR	NR	0
PRP	0.001		0	NR	NR	NR	NR	0
PADS	0.001		0	NR	NR	NR	NR	0
ICIS	0.001		0	NR	NR	NR	NR	0
FTTS	0.001		0	NR	NR	NR	NR	0
MLTS	0.001		0	NR	NR	NR	NR	0
COAL ASH DOE	0.001		0	NR	NR	NR	NR	0
COAL ASH EPA	0.500		0	0	0	NR	NR	0
PCB TRANSFORMER	0.001		0	NR	NR	NR	NR	0
RADINFO	0.001		0	NR	NR	NR	NR	0
HIST FTTS	0.001		0	NR	NR	NR	NR	0
DOT OPS	0.001		0	NR	NR	NR	NR	0
CONSENT	1.000		0	0	0	0	NR	0
INDIAN RESERV	1.000		0	0	0	0	NR	0
FUSRAP	1.000		0	0	0	0	NR	0
UMTRA	0.500		0	0	0	NR	NR	0
LEAD SMELTERS	0.001		0	NR	NR	NR	NR	0
US AIRS	0.001		0	NR	NR	NR	NR	0
US MINES	0.250		0	0	NR	NR	NR	0
ABANDONED MINES	0.250		0	0	NR	NR	NR	0
FINDS	0.001	2	0	NR	NR	NR	NR	2
DOCKET HWC	0.001		0	NR	NR	NR	NR	0
ECHO	0.001		0	NR	NR	NR	NR	0
UXO	1.000		0	0	0	0	NR	0

MAP FINDINGS SUMMARY

Database	Search Distance (Miles)	Target Property	< 1/8	1/8 - 1/4	1/4 - 1/2	1/2 - 1	> 1	Total Plotted
FUELS PROGRAM	0.250		0	0	NR	NR	NR	0
CA BOND EXP. PLAN	1.000		0	0	0	0	NR	0
Cortese	0.500		0	1	0	NR	NR	1
CUPA Listings	0.250		0	0	NR	NR	NR	0
DRYCLEANERS	0.250		0	0	NR	NR	NR	0
EMI	0.001	1	0	NR	NR	NR	NR	1
ENF	0.001		0	NR	NR	NR	NR	0
Financial Assurance	0.001		0	NR	NR	NR	NR	0
HAZNET	0.001		0	NR	NR	NR	NR	0
ICE	0.001		0	NR	NR	NR	NR	0
HIST CORTESE	0.500		0	0	0	NR	NR	0
HWP	1.000		0	0	1	0	NR	1
HWT	0.250		0	0	NR	NR	NR	0
MINES	0.250		0	0	NR	NR	NR	0
MWMP	0.250		0	0	NR	NR	NR	0
NPDES	0.001		0	NR	NR	NR	NR	0
PEST LIC	0.001		0	NR	NR	NR	NR	0
PROC	0.500		0	0	0	NR	NR	0
Notify 65	1.000		0	0	0	0	NR	0
UIC	0.001		0	NR	NR	NR	NR	0
UIC GEO	0.001		0	NR	NR	NR	NR	0
WASTEWATER PITS	0.500		0	0	0	NR	NR	0
WDS	0.001		0	NR	NR	NR	NR	0
WIP	0.250		0	0	NR	NR	NR	0
MILITARY PRIV SITES	0.001		0	NR	NR	NR	NR	0
PROJECT	0.001		0	NR	NR	NR	NR	0
WDR	0.001		0	NR	NR	NR	NR	0
CIWQS	0.001		0	NR	NR	NR	NR	0
CERS	0.001		0	NR	NR	NR	NR	0
NON-CASE INFO	0.001		0	NR	NR	NR	NR	0
OTHER OIL GAS	0.001		0	NR	NR	NR	NR	0
PROD WATER PONDS	0.001		0	NR	NR	NR	NR	0
SAMPLING POINT	0.001		0	NR	NR	NR	NR	0
WELL STIM PROJ	0.001		0	NR	NR	NR	NR	0
MINES MRDS	0.001		0	NR	NR	NR	NR	0
HWTS	TP		NR	NR	NR	NR	NR	0
EDR HIGH RISK HISTORICAL RECORDS								
EDR Exclusive Records								
EDR MGP	1.000		0	0	0	0	NR	0
EDR Hist Auto	0.125		0	NR	NR	NR	NR	0
EDR Hist Cleaner	0.125		0	NR	NR	NR	NR	0
EDR RECOVERED GOVERNMENT ARCHIVES								
Exclusive Recovered Govt. Archives								
RGA LF	0.001		0	NR	NR	NR	NR	0
RGA LUST	0.001		0	NR	NR	NR	NR	0
- Totals --		3	6	17	1	0	0	27

MAP FINDINGS SUMMARY

Database	Search Distance (Miles)	Target Property	< 1/8	1/8 - 1/4	1/4 - 1/2	1/2 - 1	> 1	Total Plotted

NOTES:

TP = Target Property

NR = Not Requested at this Search Distance

Sites may be listed in more than one database

A1 **VERIZON WIRELESS** **FINDS** **1016420115**
Target **3003 JOHN JONES RD.** **N/A**
Property **DAVIS, CA 95616**

Site 1 of 3 in cluster A

Actual: **53 ft.**

FINDS:
Registry ID: 110055671465

Click Here:

Environmental Interest/Information System:
AIR EMISSIONS CLASSIFICATION UNKNOWN
STATE MASTER

Click this hyperlink while viewing on your computer to access additional FINDS: detail in the EDR Site Report.

A2 **METROPCS CA, LLC SAC330** **FINDS** **1016428986**
Target **3003 JOHN JONES DR** **N/A**
Property **DAVIS, CA 95616**

Site 2 of 3 in cluster A

Actual: **53 ft.**

FINDS:
Registry ID: 110055794555

Click Here:

Environmental Interest/Information System:
STATE MASTER

Click this hyperlink while viewing on your computer to access additional FINDS: detail in the EDR Site Report.

A3 **VERIZON WIRELESS** **EMI** **S116288210**
Target **3003 JOHN JONES ROAD** **N/A**
Property **DAVIS, CA 95616**

Site 3 of 3 in cluster A

Actual: **53 ft.**

EMI:

Name:	VERIZON WIRELESS
Address:	3003 JOHN JONES ROAD
City,State,Zip:	DAVIS, CA 95616
Year:	2011
County Code:	57
Air Basin:	SV
Facility ID:	1905
Air District Name:	YS
SIC Code:	4812
Air District Name:	YOLO/SOLANO AQMD
Community Health Air Pollution Info System:	Not reported
Consolidated Emission Reporting Rule:	Not reported
Total Organic Hydrocarbon Gases Tons/Yr:	0
Reactive Organic Gases Tons/Yr:	0
Carbon Monoxide Emissions Tons/Yr:	0
NOX - Oxides of Nitrogen Tons/Yr:	0
SOX - Oxides of Sulphur Tons/Yr:	0
Particulate Matter Tons/Yr:	0
Part. Matter 10 Micrometers and Smllr Tons/Yr:	0

VERIZON WIRELESS (Continued) **S116288210**

Name:	VERIZON WIRELESS
Address:	3003 JOHN JONES ROAD
City,State,Zip:	DAVIS, CA 95616
Year:	2012
County Code:	57
Air Basin:	SV
Facility ID:	1905
Air District Name:	YS
SIC Code:	4812
Air District Name:	YOLO/SOLANO AQMD
Community Health Air Pollution Info System:	Not reported
Consolidated Emission Reporting Rule:	Not reported
Total Organic Hydrocarbon Gases Tons/Yr:	0
Reactive Organic Gases Tons/Yr:	0
Carbon Monoxide Emissions Tons/Yr:	0
NOX - Oxides of Nitrogen Tons/Yr:	0
SOX - Oxides of Sulphur Tons/Yr:	0
Particulate Matter Tons/Yr:	0
Part. Matter 10 Micrometers and Smllr Tons/Yr:	0

Name:	VERIZON WIRELESS
Address:	3003 JOHN JONES ROAD
City,State,Zip:	DAVIS, CA 95616
Year:	2013
County Code:	57
Air Basin:	SV
Facility ID:	1905
Air District Name:	YS
SIC Code:	4812
Air District Name:	YOLO/SOLANO AQMD
Community Health Air Pollution Info System:	Not reported
Consolidated Emission Reporting Rule:	Not reported
Total Organic Hydrocarbon Gases Tons/Yr:	0
Reactive Organic Gases Tons/Yr:	0
Carbon Monoxide Emissions Tons/Yr:	0
NOX - Oxides of Nitrogen Tons/Yr:	0
SOX - Oxides of Sulphur Tons/Yr:	0
Particulate Matter Tons/Yr:	0
Part. Matter 10 Micrometers and Smllr Tons/Yr:	0

Name:	VERIZON WIRELESS
Address:	3003 JOHN JONES ROAD
City,State,Zip:	DAVIS, CA 95616
Year:	2014
County Code:	57
Air Basin:	SV
Facility ID:	1905
Air District Name:	YS
SIC Code:	4812
Air District Name:	YOLO/SOLANO AQMD
Community Health Air Pollution Info System:	Not reported
Consolidated Emission Reporting Rule:	Not reported
Total Organic Hydrocarbon Gases Tons/Yr:	0
Reactive Organic Gases Tons/Yr:	0
Carbon Monoxide Emissions Tons/Yr:	0
NOX - Oxides of Nitrogen Tons/Yr:	0
SOX - Oxides of Sulphur Tons/Yr:	0

VERIZON WIRELESS (Continued) **S116288210**

Particulate Matter Tons/Yr: 0
Part. Matter 10 Micrometers and Smllr Tons/Yr: 0

Name: VERIZON WIRELESS
Address: 3003 JOHN JONES ROAD
City,State,Zip: DAVIS, CA 95616
Year: 2015
County Code: 57
Air Basin: SV
Facility ID: 1905
Air District Name: YS
SIC Code: 4812
Air District Name: YOLO/SOLANO AQMD
Community Health Air Pollution Info System: Not reported
Consolidated Emission Reporting Rule: Not reported
Total Organic Hydrocarbon Gases Tons/Yr: 0
Reactive Organic Gases Tons/Yr: 0
Carbon Monoxide Emissions Tons/Yr: 0
NOX - Oxides of Nitrogen Tons/Yr: 0
SOX - Oxides of Sulphur Tons/Yr: 0
Particulate Matter Tons/Yr: 0
Part. Matter 10 Micrometers and Smllr Tons/Yr: 0

Name: VERIZON WIRELESS
Address: 3003 JOHN JONES ROAD
City,State,Zip: DAVIS, CA 95616
Year: 2016
County Code: 57
Air Basin: SV
Facility ID: 1905
Air District Name: YS
SIC Code: 4812
Air District Name: YOLO-SOLANO AQMD
Community Health Air Pollution Info System: Not reported
Consolidated Emission Reporting Rule: Not reported
Total Organic Hydrocarbon Gases Tons/Yr: Not reported
Reactive Organic Gases Tons/Yr: Not reported
Carbon Monoxide Emissions Tons/Yr: 0
NOX - Oxides of Nitrogen Tons/Yr: 0
SOX - Oxides of Sulphur Tons/Yr: Not reported
Particulate Matter Tons/Yr: Not reported
Part. Matter 10 Micrometers and Smllr Tons/Yr: Not reported

Name: VERIZON WIRELESS
Address: 3003 JOHN JONES ROAD
City,State,Zip: DAVIS, CA 95616
Year: 2017
County Code: 57
Air Basin: SV
Facility ID: 1905
Air District Name: YS
SIC Code: 4812
Air District Name: YOLO-SOLANO AQMD
Community Health Air Pollution Info System: Not reported
Consolidated Emission Reporting Rule: Not reported
Total Organic Hydrocarbon Gases Tons/Yr: 0
Reactive Organic Gases Tons/Yr: 0

VERIZON WIRELESS (Continued) **S116288210**

Carbon Monoxide Emissions Tons/Yr: 0
NOX - Oxides of Nitrogen Tons/Yr: 0.01
SOX - Oxides of Sulphur Tons/Yr: 0
Particulate Matter Tons/Yr: 0
Part. Matter 10 Micrometers and Smllr Tons/Yr: 0

Name: VERIZON WIRELESS
Address: 3003 JOHN JONES ROAD
City,State,Zip: DAVIS, CA 95616
Year: 2018
County Code: 57
Air Basin: SV
Facility ID: 1905
Air District Name: YS
SIC Code: 4812
Air District Name: YOLO-SOLANO AQMD
Community Health Air Pollution Info System: Not reported
Consolidated Emission Reporting Rule: Not reported
Total Organic Hydrocarbon Gases Tons/Yr: 0
Reactive Organic Gases Tons/Yr: 0
Carbon Monoxide Emissions Tons/Yr: 0
NOX - Oxides of Nitrogen Tons/Yr: 0.01
SOX - Oxides of Sulphur Tons/Yr: 0
Particulate Matter Tons/Yr: 0
Part. Matter 10 Micrometers and Smllr Tons/Yr: 0

Name: VERIZON WIRELESS
Address: 3003 JOHN JONES ROAD
City,State,Zip: DAVIS, CA 95616
Year: 2019
County Code: 57
Air Basin: SV
Facility ID: 1905
Air District Name: YS
SIC Code: 4812
Air District Name: YOLO-SOLANO AQMD
Community Health Air Pollution Info System: Not reported
Consolidated Emission Reporting Rule: Not reported
Total Organic Hydrocarbon Gases Tons/Yr: 0
Reactive Organic Gases Tons/Yr: 0
Carbon Monoxide Emissions Tons/Yr: 0
NOX - Oxides of Nitrogen Tons/Yr: 0.01
SOX - Oxides of Sulphur Tons/Yr: 0
Particulate Matter Tons/Yr: 0
Part. Matter 10 Micrometers and Smllr Tons/Yr: 0

---

4 **SUTTER VALLEY MEDICAL FOUNDATION DBA SUTTER MEDICA** **RCRA NonGen / NLR** **1024827600**
SSE **2068 JOHN JONES RD** **CAL000357634**
< 1/8 **DAVIS, CA 95616**
0.018 mi.
96 ft.

Relative: RCRA NonGen / NLR:
Lower
Date Form Received by Agency: 20101005
Actual: Handler Name: SUTTER VALLEY MEDICAL FOUNDATION DBA SUTTER MEDICAL FOUNDATION
52 ft. Handler Address: 2068 JOHN JONES RD
Handler City,State,Zip: DAVIS, CA 95616
EPA ID: CAL000357634

SUTTER VALLEY MEDICAL FOUNDATION DBA SUTTER MEDICAL FOUNDATI (Continued) **1024827600**

Contact Name:	PATRICK SADORRA
Contact Address:	2700 GATEWAY OAKS STE. 1300
Contact City,State,Zip:	SACRAMENTO, CA 95833
Contact Telephone:	916-887-7618
Contact Fax:	916-736-5436
Contact Email:	SADORRG@SUTTERHEALTH.ORG
Contact Title:	Not reported
EPA Region:	09
Land Type:	Not reported
Federal Waste Generator Description:	Not a generator, verified
Non-Notifier:	Not reported
Biennial Report Cycle:	Not reported
Accessibility:	Not reported
Active Site Indicator:	Handler Activities
State District Owner:	Not reported
State District:	Not reported
Mailing Address:	2700 GATEWAY OAKS STE.1300
Mailing City,State,Zip:	SACRAMENTO, CA 95833-0000
Owner Name:	SUTTER VALLEY MEDICAL FOUNDATION
Owner Type:	Other
Operator Name:	PATRICK SADORRA
Operator Type:	Other
Short-Term Generator Activity:	No
Importer Activity:	No
Mixed Waste Generator:	No
Transporter Activity:	No
Transfer Facility Activity:	No
Recycler Activity with Storage:	No
Small Quantity On-Site Burner Exemption:	No
Smelting Melting and Refining Furnace Exemption:	No
Underground Injection Control:	No
Off-Site Waste Receipt:	No
Universal Waste Indicator:	Yes
Universal Waste Destination Facility:	Yes
Federal Universal Waste:	No
Active Site Fed-Reg Treatment Storage and Disposal Facility:	Not reported
Active Site Converter Treatment storage and Disposal Facility:	Not reported
Active Site State-Reg Treatment Storage and Disposal Facility:	Not reported
Active Site State-Reg Handler:	---
Federal Facility Indicator:	Not reported
Hazardous Secondary Material Indicator:	N
Sub-Part K Indicator:	Not reported
Commercial TSD Indicator:	No
Treatment Storage and Disposal Type:	Not reported
2018 GPRA Permit Baseline:	Not on the Baseline
2018 GPRA Renewals Baseline:	Not on the Baseline
Permit Renewals Workload Universe:	Not reported
Permit Workload Universe:	Not reported
Permit Progress Universe:	Not reported
Post-Closure Workload Universe:	Not reported
Closure Workload Universe:	Not reported
202 GPRA Corrective Action Baseline:	No
Corrective Action Workload Universe:	No
Subject to Corrective Action Universe:	No
Non-TSDFs Where RCRA CA has Been Imposed Universe:	No
TSDFs Potentially Subject to CA Under 3004 (u)/(v) Universe:	No
TSDFs Only Subject to CA under Discretionary Auth Universe:	No

SUTTER VALLEY MEDICAL FOUNDATION DBA SUTTER MEDICAL FOUNDATI (Continued) **1024827600**

Corrective Action Priority Ranking:	No NCAPS ranking
Environmental Control Indicator:	No
Institutional Control Indicator:	No
Human Exposure Controls Indicator:	N/A
Groundwater Controls Indicator:	N/A
Operating TSDF Universe:	Not reported
Full Enforcement Universe:	Not reported
Significant Non-Complier Universe:	No
Unaddressed Significant Non-Complier Universe:	No
Addressed Significant Non-Complier Universe:	No
Significant Non-Complier With a Compliance Schedule Universe:	No
Financial Assurance Required:	Not reported
Handler Date of Last Change:	20180905
Recognized Trader-Importer:	No
Recognized Trader-Exporter:	No
Importer of Spent Lead Acid Batteries:	No
Exporter of Spent Lead Acid Batteries:	No
Recycler Activity Without Storage:	No
Manifest Broker:	No
Sub-Part P Indicator:	No

Handler - Owner Operator:

Owner/Operator Indicator:	Owner
Owner/Operator Name:	SUTTER VALLEY MEDICAL FOUNDATION
Legal Status:	Other
Date Became Current:	Not reported
Date Ended Current:	Not reported
Owner/Operator Address:	2800 L ST 7TH FL
Owner/Operator City,State,Zip:	SACRAMENTO, CA 95816-5616
Owner/Operator Telephone:	916-454-6656
Owner/Operator Telephone Ext:	Not reported
Owner/Operator Fax:	Not reported
Owner/Operator Email:	Not reported

Owner/Operator Indicator:	Operator
Owner/Operator Name:	PATRICK SADORRA
Legal Status:	Other
Date Became Current:	Not reported
Date Ended Current:	Not reported
Owner/Operator Address:	2700 GATEWAY OAKS STE. 1300
Owner/Operator City,State,Zip:	SACRAMENTO, CA 95833
Owner/Operator Telephone:	916-887-7618
Owner/Operator Telephone Ext:	Not reported
Owner/Operator Fax:	Not reported
Owner/Operator Email:	Not reported

Historic Generators:

Receive Date:	20101005
Handler Name:	SUTTER VALLEY MEDICAL FOUNDATION DBA SUTTER MEDICAL FOUNDATION
Federal Waste Generator Description:	Not a generator, verified
State District Owner:	Not reported
Large Quantity Handler of Universal Waste:	No
Recognized Trader Importer:	No
Recognized Trader Exporter:	No
Spent Lead Acid Battery Importer:	No

SUTTER VALLEY MEDICAL FOUNDATION DBA SUTTER MEDICAL FOUNDATI (Continued) **1024827600**

Spent Lead Acid Battery Exporter: No
Current Record: Yes
Non Storage Recycler Activity: Not reported
Electronic Manifest Broker: Not reported

List of NAICS Codes and Descriptions:
NAICS Code: 621399
NAICS Description: OFFICES OF ALL OTHER MISCELLANEOUS HEALTH PRACTITIONERS

Facility Has Received Notices of Violations:
Violations: No Violations Found

Evaluation Action Summary:
Evaluations: No Evaluations Found

5
South
< 1/8
0.087 mi.
457 ft.

UC DAVIS MEDICAL GROUP **RCRA NonGen / NLR** **1025876250**
2035 LYNDELL TERRACE STE 100 **CAL000449386**
DAVIS, CA 95616

Relative:
Lower

Actual:
51 ft.

RCRA NonGen / NLR:
Date Form Received by Agency: 20190926
Handler Name: UC DAVIS MEDICAL GROUP
Handler Address: 2035 LYNDELL TERRACE STE 100
Handler City,State,Zip: DAVIS, CA 95616
EPA ID: CAL000449386
Contact Name: QATARINA CARINGAL
Contact Address: 4800 2ND AVE STE 2400
Contact City,State,Zip: SACRAMENTO, CA 95817
Contact Telephone: 916-734-7324
Contact Fax: 510-987-9224
Contact Email: QCARINGAL@UCDAVIS.EDU
Contact Title: Not reported
EPA Region: 09
Land Type: Not reported
Federal Waste Generator Description: Not a generator, verified
Non-Notifier: Not reported
Biennial Report Cycle: Not reported
Accessibility: Not reported
Active Site Indicator: Not reported
State District Owner: Not reported
State District: Not reported
Mailing Address: 4800 2ND AVE STE 2400
Mailing City,State,Zip: SACRAMENTO, CA 95817
Owner Name: REGENTS OF UNIVERSITY OF CALIFORNIA
Owner Type: Other
Operator Name: QATARINA CARINGAL
Operator Type: Other
Short-Term Generator Activity: No
Importer Activity: No
Mixed Waste Generator: No
Transporter Activity: No
Transfer Facility Activity: No
Recycler Activity with Storage: No

UC DAVIS MEDICAL GROUP (Continued) **1025876250**

Small Quantity On-Site Burner Exemption:	No
Smelting Melting and Refining Furnace Exemption:	No
Underground Injection Control:	No
Off-Site Waste Receipt:	No
Universal Waste Indicator:	No
Universal Waste Destination Facility:	No
Federal Universal Waste:	No
Active Site Fed-Reg Treatment Storage and Disposal Facility:	Not reported
Active Site Converter Treatment storage and Disposal Facility:	Not reported
Active Site State-Reg Treatment Storage and Disposal Facility:	Not reported
Active Site State-Reg Handler:	---
Federal Facility Indicator:	Not reported
Hazardous Secondary Material Indicator:	N
Sub-Part K Indicator:	Not reported
Commercial TSD Indicator:	No
Treatment Storage and Disposal Type:	Not reported
2018 GPRA Permit Baseline:	Not on the Baseline
2018 GPRA Renewals Baseline:	Not on the Baseline
Permit Renewals Workload Universe:	Not reported
Permit Workload Universe:	Not reported
Permit Progress Universe:	Not reported
Post-Closure Workload Universe:	Not reported
Closure Workload Universe:	Not reported
202 GPRA Corrective Action Baseline:	No
Corrective Action Workload Universe:	No
Subject to Corrective Action Universe:	No
Non-TSDFs Where RCRA CA has Been Imposed Universe:	No
TSDFs Potentially Subject to CA Under 3004 (u)/(v) Universe:	No
TSDFs Only Subject to CA under Discretionary Auth Universe:	No
Corrective Action Priority Ranking:	No NCAPS ranking
Environmental Control Indicator:	No
Institutional Control Indicator:	No
Human Exposure Controls Indicator:	N/A
Groundwater Controls Indicator:	N/A
Operating TSDF Universe:	Not reported
Full Enforcement Universe:	Not reported
Significant Non-Complier Universe:	No
Unaddressed Significant Non-Complier Universe:	No
Addressed Significant Non-Complier Universe:	No
Significant Non-Complier With a Compliance Schedule Universe:	No
Financial Assurance Required:	Not reported
Handler Date of Last Change:	20190927
Recognized Trader-Importer:	No
Recognized Trader-Exporter:	No
Importer of Spent Lead Acid Batteries:	No
Exporter of Spent Lead Acid Batteries:	No
Recycler Activity Without Storage:	No
Manifest Broker:	No
Sub-Part P Indicator:	No

Handler - Owner Operator:

Owner/Operator Indicator:	Owner
Owner/Operator Name:	REGENTS OF UNIVERSITY OF CALIFORNIA
Legal Status:	Other
Date Became Current:	Not reported
Date Ended Current:	Not reported

UC DAVIS MEDICAL GROUP (Continued) **1025876250**

Owner/Operator Address: 1111 FRANKLIN ST
Owner/Operator City,State,Zip: OAKLAND, CA 94607
Owner/Operator Telephone: 510-987-9220
Owner/Operator Telephone Ext: Not reported
Owner/Operator Fax: Not reported
Owner/Operator Email: Not reported

Owner/Operator Indicator: Operator
Owner/Operator Name: QATARINA CARINGAL
Legal Status: Other
Date Became Current: Not reported
Date Ended Current: Not reported
Owner/Operator Address: 4800 2ND AVE STE 2400
Owner/Operator City,State,Zip: SACRAMENTO, CA 95817
Owner/Operator Telephone: 916-734-7324
Owner/Operator Telephone Ext: Not reported
Owner/Operator Fax: Not reported
Owner/Operator Email: Not reported

Historic Generators:
Receive Date: 20190926
Handler Name: UC DAVIS MEDICAL GROUP
Federal Waste Generator Description: Not a generator, verified
State District Owner: Not reported
Large Quantity Handler of Universal Waste: No
Recognized Trader Importer: No
Recognized Trader Exporter: No
Spent Lead Acid Battery Importer: No
Spent Lead Acid Battery Exporter: No
Current Record: Yes
Non Storage Recycler Activity: Not reported
Electronic Manifest Broker: Not reported

List of NAICS Codes and Descriptions:
NAICS Code: 621493
NAICS Description: FREESTANDING AMBULATORY SURGICAL AND EMERGENCY CENTERS

Facility Has Received Notices of Violations:
Violations: No Violations Found

Evaluation Action Summary:
Evaluations: No Evaluations Found

B6 **SUTTER DAVIS HOSPITAL** **RCRA-SQG** **1000905538**
SW **2000 SUTTER PL** **FINDS** **CA0000844589**
< 1/8 **DAVIS, CA 95616** **ECHO**
0.099 mi. **HAZNET**
522 ft. **Site 1 of 3 in cluster B** **CERS**
HWTS

Relative:
Lower

Actual:
51 ft.

RCRA-SQG:
Date Form Received by Agency: 20210225
Handler Name: SUTTER DAVIS HOSPITAL
Handler Address: 2000 SUTTER PL
Handler City,State,Zip: DAVIS, CA 95616

SUTTER DAVIS HOSPITAL (Continued) **1000905538**

EPA ID:	CA0000844589
Contact Name:	VINCENZA RYAN
Contact Address:	SUTTER PLACE
Contact City,State,Zip:	DAVIS, CA 95616
Contact Telephone:	530-759-7474
Contact Fax:	530-297-6053
Contact Email:	RYANV@SUTTERHEALTH.ORG
Contact Title:	SAFETY OFFICER
EPA Region:	09
Land Type:	Private
Federal Waste Generator Description:	Small Quantity Generator
Non-Notifier:	Not reported
Biennial Report Cycle:	Not reported
Accessibility:	Not reported
Active Site Indicator:	Handler Activities
State District Owner:	Not reported
State District:	Not reported
Mailing Address:	SUTTER PL
Mailing City,State,Zip:	DAVIS, CA 95616
Owner Name:	SUTTER VALLEY HOSPITALS DBA SUTTER DAVIS HOSPITAL
Owner Type:	Private
Operator Name:	SUTTER VALLEY HOSPITALS DBA SUTTER DAVIS HOSPITAL
Operator Type:	Private
Short-Term Generator Activity:	No
Importer Activity:	No
Mixed Waste Generator:	No
Transporter Activity:	No
Transfer Facility Activity:	No
Recycler Activity with Storage:	No
Small Quantity On-Site Burner Exemption:	No
Smelting Melting and Refining Furnace Exemption:	No
Underground Injection Control:	No
Off-Site Waste Receipt:	No
Universal Waste Indicator:	No
Universal Waste Destination Facility:	No
Federal Universal Waste:	No
Active Site Fed-Reg Treatment Storage and Disposal Facility:	Not reported
Active Site Converter Treatment storage and Disposal Facility:	Not reported
Active Site State-Reg Treatment Storage and Disposal Facility:	Not reported
Active Site State-Reg Handler:	---
Federal Facility Indicator:	Not reported
Hazardous Secondary Material Indicator:	N
Sub-Part K Indicator:	Not reported
Commercial TSD Indicator:	No
Treatment Storage and Disposal Type:	Not reported
2018 GPRA Permit Baseline:	Not on the Baseline
2018 GPRA Renewals Baseline:	Not on the Baseline
Permit Renewals Workload Universe:	Not reported
Permit Workload Universe:	Not reported
Permit Progress Universe:	Not reported
Post-Closure Workload Universe:	Not reported
Closure Workload Universe:	Not reported
202 GPRA Corrective Action Baseline:	No
Corrective Action Workload Universe:	No
Subject to Corrective Action Universe:	No
Non-TSDFs Where RCRA CA has Been Imposed Universe:	No
TSDFs Potentially Subject to CA Under 3004 (u)/(v) Universe:	No

SUTTER DAVIS HOSPITAL (Continued) **1000905538**

TSDFs Only Subject to CA under Discretionary Auth Universe:	No
Corrective Action Priority Ranking:	No NCAPS ranking
Environmental Control Indicator:	No
Institutional Control Indicator:	No
Human Exposure Controls Indicator:	N/A
Groundwater Controls Indicator:	N/A
Operating TSDF Universe:	Not reported
Full Enforcement Universe:	Not reported
Significant Non-Complier Universe:	No
Unaddressed Significant Non-Complier Universe:	No
Addressed Significant Non-Complier Universe:	No
Significant Non-Complier With a Compliance Schedule Universe:	No
Financial Assurance Required:	Not reported
Handler Date of Last Change:	20210301
Recognized Trader-Importer:	No
Recognized Trader-Exporter:	No
Importer of Spent Lead Acid Batteries:	No
Exporter of Spent Lead Acid Batteries:	No
Recycler Activity Without Storage:	No
Manifest Broker:	No
Sub-Part P Indicator:	No

Hazardous Waste Summary:

Waste Code:	D001
Waste Description:	IGNITABLE WASTE
Waste Code:	D002
Waste Description:	CORROSIVE WASTE
Waste Code:	D005
Waste Description:	BARIUM
Waste Code:	D007
Waste Description:	CHROMIUM
Waste Code:	D008
Waste Description:	LEAD
Waste Code:	D009
Waste Description:	MERCURY
Waste Code:	D010
Waste Description:	SELENIUM
Waste Code:	D011
Waste Description:	SILVER
Waste Code:	D022
Waste Description:	CHLOROFORM
Waste Code:	P001
Waste Description:	2H-1-BENZOPYRAN-2-ONE, 4-HYDROXY-3-(3-OXO-1-PHENYLBUTYL)-, & SALTS, WHEN PRESENT AT CONCENTRATIONS GREATER THAN 0.3% (OR) WARFARIN, & SALTS, WHEN PRESENT AT CONCENTRATIONS GREATER THAN 0.3%
Waste Code:	P075

SUTTER DAVIS HOSPITAL (Continued) **1000905538**

Waste Description: NICOTINE, & SALTS (OR) PYRIDINE, 3-(1-METHYL-2-PYRROLIDINYL)-,(S)-, & SALTS

Waste Code: P204
Waste Description: PHYSOSTIGMINE (OR) PYRROLO[2,3-B]INDOL-5-OL, 1,2,3,3A,8,8A-HEXAHYDRO-1,3A,8-TRIMETHYL-METHYLCARBAMATE (ESTER), (3AS-CIS)-

Waste Code: U010
Waste Description: AZIRINO [2',3':3,4]PYRROLO[1,2-A]INDOLE-4,7-DIONE, 6-AMINO-8-[[(AMINOCARBONYL)OXY]METHYL]-1,1A,2,8,8A,8B-HEXAHYDRO-8A-METHOXY-5-METHYL-, [1AS-(1AALPHA, 8BETA, 8AALPHA, 8BALPHA)]- (OR) MITOMYCIN C

Waste Code: U035
Waste Description: BENZENEBUTANOIC ACID, 4-[BIS(2-CHLOROETHYL)AMINO]- (OR) CHLORAMBUCIL

Waste Code: U058
Waste Description: 2H-1,3,2-OXAZAPHOSPHORIN-2-AMINE, N,N-BIS(2-CHLOROETHYL)TETRAHYDRO-, 2-OXIDE (OR) CYCLOPHOSPHAMIDE

Waste Code: U059
Waste Description: 5,12-NAPHTHACENEDIONE, 8-ACETYL-10-[(3-AMINO-2,3,6-TRIDEOXY)-ALPHA-L-LYXO-HEXOPYRANOSYL)OXY]-7,8,9,10-TETRAHYDRO-6,8,11-TRIHYDROXY-1-METHOXY-, (8S-CIS)- (OR) DAUNOMYCIN

Waste Code: U075
Waste Description: DICHLORODIFLUOROMETHANE (OR) METHANE, DICHLORODIFLUORO-

Waste Code: U132
Waste Description: HEXACHLOROPHENE (OR) PHENOL, 2,2'-METHYLENEBIS[3,4,6-TRICHLORO-

Waste Code: U150
Waste Description: L-PHENYLALANINE, 4-[BIS(2-CHLOROETHYL)AMINO]- (OR) MELPHALAN

Waste Code: U188
Waste Description: PHENOL

Waste Code: U200
Waste Description: RESERPINE (OR) YOHIMBAN-16-CARBOXYLIC ACID, 11,17-DIMETHOXY-18-[(3,4,5-TRIMETHOXYBENZOYL)OXY]-, METHYL ESTER, (3BETA, 16BETA, 17ALPHA, 18BETA, 20ALPHA)-

Waste Code: U204
Waste Description: SELENIOUS ACID (OR) SELENIUM DIOXIDE

Waste Code: U205
Waste Description: SELENIUM SULFIDE (OR) SELENIUM SULFIDE SES2 (R,T)

Waste Code: U206
Waste Description: D-GLUCOSE, 2-DEOXY-2-[[(METHYLNITROSOAMINO)-CARBONYL]AMINO]- (OR) GLUCOPYRANOSE, 2-DEOXY-2-(3-METHYL-3-NITROSOUREIDO)-,D- (OR) STREPTOZOTOCIN

Waste Code: U237
Waste Description: 2,4-(1H,3H)-PYRIMIDINEDIONE, 5-[BIS(2-CHLOROETHYL)AMINO]- (OR) URACIL

SUTTER DAVIS HOSPITAL (Continued) **1000905538**

MUSTARD

Handler - Owner Operator:

Owner/Operator Indicator:	Owner
Owner/Operator Name:	SUTTER VALLEY HOSPITALS DBA SUTTER DAVIS HOSPITAL
Legal Status:	Private
Date Became Current:	Not reported
Date Ended Current:	Not reported
Owner/Operator Address:	2000 SUTTER PLACE
Owner/Operator City,State,Zip:	DAVIS, CA 95616
Owner/Operator Telephone:	Not reported
Owner/Operator Telephone Ext:	Not reported
Owner/Operator Fax:	Not reported
Owner/Operator Email:	Not reported

Owner/Operator Indicator:	Operator
Owner/Operator Name:	SUTTER VALLEY HOSPITALS DBA SUTTER DAVIS HOSPITAL
Legal Status:	Private
Date Became Current:	Not reported
Date Ended Current:	Not reported
Owner/Operator Address:	2000 SUTTER PLACE
Owner/Operator City,State,Zip:	DAVIS, CA 95616
Owner/Operator Telephone:	Not reported
Owner/Operator Telephone Ext:	Not reported
Owner/Operator Fax:	Not reported
Owner/Operator Email:	Not reported

Owner/Operator Indicator:	Owner
Owner/Operator Name:	SUTTER DAVIS HOSPITAL
Legal Status:	Private
Date Became Current:	Not reported
Date Ended Current:	Not reported
Owner/Operator Address:	2000 SUTTER PL
Owner/Operator City,State,Zip:	DAVIS, CA 95617
Owner/Operator Telephone:	916-757-5137
Owner/Operator Telephone Ext:	Not reported
Owner/Operator Fax:	Not reported
Owner/Operator Email:	Not reported

Historic Generators:

Receive Date:	19940927
Handler Name: SUTTER DAVIS HOSPITAL	
Federal Waste Generator Description:	Small Quantity Generator
State District Owner:	Not reported
Large Quantity Handler of Universal Waste:	No
Recognized Trader Importer:	No
Recognized Trader Exporter:	No
Spent Lead Acid Battery Importer:	No
Spent Lead Acid Battery Exporter:	No
Current Record:	No
Non Storage Recycler Activity:	Not reported
Electronic Manifest Broker:	Not reported

Receive Date:	20210225
Handler Name: SUTTER DAVIS HOSPITAL	
Federal Waste Generator Description:	Small Quantity Generator

SUTTER DAVIS HOSPITAL (Continued) **1000905538**

State District Owner:	Not reported
Large Quantity Handler of Universal Waste:	No
Recognized Trader Importer:	No
Recognized Trader Exporter:	No
Spent Lead Acid Battery Importer:	No
Spent Lead Acid Battery Exporter:	No
Current Record:	Yes
Non Storage Recycler Activity:	No
Electronic Manifest Broker:	No

List of NAICS Codes and Descriptions:

NAICS Code:	622110
NAICS Description:	GENERAL MEDICAL AND SURGICAL HOSPITALS

Facility Has Received Notices of Violations:

Violations:	No Violations Found

Evaluation Action Summary:

Evaluations:	No Evaluations Found

FINDS:

Registry ID: 110002620263

Click Here:

Environmental Interest/Information System:

AIR EMISSIONS CLASSIFICATION UNKNOWN
California Hazardous Waste Tracking System - Datamart (HWTS-DATAMART) provides California with information on hazardous waste shipments for generators, transporters, and treatment, storage, and disposal facilities.
RCRAInfo is a national information system that supports the Resource Conservation and Recovery Act (RCRA) program through the tracking of events and activities related to facilities that generate, transport, and treat, store, or dispose of hazardous waste. RCRAInfo allows RCRA program staff to track the notification, permit, compliance, and corrective action activities required under RCRA.
STATE MASTER

Click this hyperlink while viewing on your computer to access additional FINDS: detail in the EDR Site Report.

ECHO:

Envid:	1000905538
Registry ID:	110002620263
DFR URL:	http://echo.epa.gov/detailed-facility-report?fid=110002620263
Name:	SUTTER DAVIS HOSPITAL
Address:	2000 SUTTER PL
City,State,Zip:	DAVIS, CA 95616

HAZNET:

Name:	SUTTER DAVIS HOSPITAL
Address:	2000 SUTTER PL
Address 2:	Not reported
City,State,Zip:	DAVIS, CA 956166201

SUTTER DAVIS HOSPITAL (Continued) **1000905538**

Contact:	KEN ROWE
Telephone:	5307575115
Mailing Name:	Not reported
Mailing Address:	2000 SUTTER PL
Year:	2019
Gepaid:	CA0000844589
TSD EPA ID:	CAD059494310
CA Waste Code:	181 - Other inorganic solid waste
Disposal Method:	H141 - Storage, Bulking, And/Or Transfer Off Site--No Treatment/Reovery (H010-H129) Or (H131-H135)
Tons:	0.18800
Year:	2019
Gepaid:	CA0000844589
TSD EPA ID:	UTD981552177
CA Waste Code:	551 - Laboratory waste chemicals
Disposal Method:	H040 - Incineration--Thermal Destruction Other Than Use As A Fuel
Tons:	0.12500
Year:	2019
Gepaid:	CA0000844589
TSD EPA ID:	NED981723513
CA Waste Code:	331 - Off-specification, aged or surplus organics
Disposal Method:	H040 - Incineration--Thermal Destruction Other Than Use As A Fuel
Tons:	0.00300
Year:	2019
Gepaid:	CA0000844589
TSD EPA ID:	CAD059494310
CA Waste Code:	331 - Off-specification, aged or surplus organics
Disposal Method:	H141 - Storage, Bulking, And/Or Transfer Off Site--No Treatment/Reovery (H010-H129) Or (H131-H135)
Tons:	0.03650
Year:	2019
Gepaid:	CA0000844589
TSD EPA ID:	UTD991301748
CA Waste Code:	181 - Other inorganic solid waste
Disposal Method:	H132 - Landfill Or Surface Impoundment That Will Be Closed As Landfill(To Include On-Site Treatment And/Or Stabilization)
Tons:	0.09200
Year:	2019
Gepaid:	CA0000844589
TSD EPA ID:	UTD991301748
CA Waste Code:	223 - Unspecified oil-containing waste
Disposal Method:	H132 - Landfill Or Surface Impoundment That Will Be Closed As Landfill(To Include On-Site Treatment And/Or Stabilization)
Tons:	0.79000
Year:	2019
Gepaid:	CA0000844589
TSD EPA ID:	NED981723513
CA Waste Code:	311 - Pharmaceutical waste
Disposal Method:	H040 - Incineration--Thermal Destruction Other Than Use As A Fuel
Tons:	0.01000

SUTTER DAVIS HOSPITAL (Continued) **1000905538**

Year:	2019
Gepaid:	CA0000844589
TSD EPA ID:	UTD981552177
CA Waste Code:	141 - Off-specification, aged or surplus inorganics
Disposal Method:	H040 - Incineration--Thermal Destruction Other Than Use As A Fuel
Tons:	0.01250
Year:	2019
Gepaid:	CA0000844589
TSD EPA ID:	CAD059494310
CA Waste Code:	311 - Pharmaceutical waste
Disposal Method:	H141 - Storage, Bulking, And/Or Transfer Off Site--No Treatment/Reovery (H010-H129) Or (H131-H135)
Tons:	0.01450
Year:	2019
Gepaid:	CA0000844589
TSD EPA ID:	CAD059494310
CA Waste Code:	352 - Other organic solids
Disposal Method:	H141 - Storage, Bulking, And/Or Transfer Off Site--No Treatment/Reovery (H010-H129) Or (H131-H135)
Tons:	0.00400

Click this hyperlink while viewing on your computer to access
98 additional CA HAZNET: record(s) in the EDR Site Report.

Additional Info:

Year:	2016
Gen EPA ID:	CA0000844589
Shipment Date:	20151209
Creation Date:	9/29/2016 18:33:11
Receipt Date:	20151217
Manifest ID:	000127928DAT
Trans EPA ID:	CAR000210617
Trans Name:	21ST CENTURY ENVIRONMENTAL MANAGEMENT OF CALIFORNIA LP
Trans 2 EPA ID:	TXR000025072
Trans 2 Name:	ROCKETLINE CARRIER SERVICES
TSDF EPA ID:	NVD980895338
Trans Name:	21ST CENTURY ENVIRONMENTAL MANAGEMENT OF NEVADA LLC
TSDF Alt EPA ID:	Not reported
TSDF Alt Name:	Not reported
Waste Code Description:	311 - Pharmaceutical waste
RCRA Code:	P188
Meth Code:	H141 - Storage, Bulking, And/Or Transfer Off Site--No Treatment/Reovery (H010-H129) Or (H131-H135)
Quantity Tons:	0.0005
Waste Quantity:	1
Quantity Unit:	P
Additional Code 1:	P075
Additional Code 2:	P001
Additional Code 3:	Not reported
Additional Code 4:	Not reported
Additional Code 5:	Not reported
Shipment Date:	20151209

SUTTER DAVIS HOSPITAL (Continued) **1000905538**

Creation Date:	9/29/2016 18:33:11
Receipt Date:	20151217
Manifest ID:	000127928DAT
Trans EPA ID:	CAR000210617
Trans Name:	21ST CENTURY ENVIRONMENTAL MANAGEMENT OF CALIFORNIA LP
Trans 2 EPA ID:	TXR000025072
Trans 2 Name:	ROCKETLINE CARRIER SERVICES
TSDF EPA ID:	NVD980895338
Trans Name:	21ST CENTURY ENVIRONMENTAL MANAGEMENT OF NEVADA LLC
TSDF Alt EPA ID:	Not reported
TSDF Alt Name:	Not reported
Waste Code Description:	311 - Pharmaceutical waste
RCRA Code:	D022
Meth Code:	H141 - Storage, Bulking, And/Or Transfer Off Site--No Treatment/Reovery (H010-H129) Or (H131-H135)
Quantity Tons:	0.0075
Waste Quantity:	15
Quantity Unit:	P
Additional Code 1:	D009
Additional Code 2:	D007
Additional Code 3:	D005
Additional Code 4:	D001
Additional Code 5:	Not reported

Shipment Date:	20151209
Creation Date:	Not reported
Receipt Date:	Not reported
Manifest ID:	000127928DAT
Trans EPA ID:	CAR000210617
Trans Name:	21ST CENTURY ENVIRONMENTAL MANAGEMENT OF CALIFORNIA LP
Trans 2 EPA ID:	TXR000025072
Trans 2 Name:	ROCKETLINE CARRIER SERVICES
TSDF EPA ID:	NVD980895338
Trans Name:	21ST CENTURY ENVIRONMENTAL MANAGEMENT OF NEVADA LLC
TSDF Alt EPA ID:	Not reported
TSDF Alt Name:	Not reported
Waste Code Description:	221 - Waste oil and mixed oil
RCRA Code:	Not reported
Meth Code:	H141 - Storage, Bulking, And/Or Transfer Off Site--No Treatment/Reovery (H010-H129) Or (H131-H135)
Quantity Tons:	0.005
Waste Quantity:	10
Quantity Unit:	P
Additional Code 1:	Not reported
Additional Code 2:	Not reported
Additional Code 3:	Not reported
Additional Code 4:	Not reported
Additional Code 5:	Not reported

Shipment Date:	20151209
Creation Date:	9/29/2016 18:33:11
Receipt Date:	20151217
Manifest ID:	000127928DAT
Trans EPA ID:	CAR000210617
Trans Name:	21ST CENTURY ENVIRONMENTAL MANAGEMENT OF CALIFORNIA LP
Trans 2 EPA ID:	TXR000025072
Trans 2 Name:	ROCKETLINE CARRIER SERVICES

SUTTER DAVIS HOSPITAL (Continued) **1000905538**

TSDF EPA ID:	NVD980895338
Trans Name:	21ST CENTURY ENVIRONMENTAL MANAGEMENT OF NEVADA LLC
TSDF Alt EPA ID:	Not reported
TSDF Alt Name:	Not reported
Waste Code Description:	352 - Other organic solids
RCRA Code:	Not reported
Meth Code:	H141 - Storage, Bulking, And/Or Transfer Off Site--No Treatment/Reovery (H010-H129) Or (H131-H135)
Quantity Tons:	0.005
Waste Quantity:	10
Quantity Unit:	P
Additional Code 1:	Not reported
Additional Code 2:	Not reported
Additional Code 3:	Not reported
Additional Code 4:	Not reported
Additional Code 5:	Not reported
Shipment Date:	20151209
Creation Date:	9/29/2016 18:33:11
Receipt Date:	20151217
Manifest ID:	000127928DAT
Trans EPA ID:	CAR000210617
Trans Name:	21ST CENTURY ENVIRONMENTAL MANAGEMENT OF CALIFORNIA LP
Trans 2 EPA ID:	TXR000025072
Trans 2 Name:	ROCKETLINE CARRIER SERVICES
TSDF EPA ID:	NVD980895338
Trans Name:	21ST CENTURY ENVIRONMENTAL MANAGEMENT OF NEVADA LLC
TSDF Alt EPA ID:	Not reported
TSDF Alt Name:	Not reported
Waste Code Description:	311 - Pharmaceutical waste
RCRA Code:	U089
Meth Code:	H141 - Storage, Bulking, And/Or Transfer Off Site--No Treatment/Reovery (H010-H129) Or (H131-H135)
Quantity Tons:	0.005
Waste Quantity:	10
Quantity Unit:	P
Additional Code 1:	U059
Additional Code 2:	U058
Additional Code 3:	U035
Additional Code 4:	U018
Additional Code 5:	Not reported
Shipment Date:	20150909
Creation Date:	11/5/2015 22:15:33
Receipt Date:	20150923
Manifest ID:	000105321DAT
Trans EPA ID:	CAR000210617
Trans Name:	21ST CENTURY ENVIRONMENTAL MANAGEMENT OF CALIFORNIA LP
Trans 2 EPA ID:	Not reported
Trans 2 Name:	Not reported
TSDF EPA ID:	CAD980884183
Trans Name:	GENERAL ENVIRONMENTAL MGT LLC DBA PSC ENVIRONMENTAL SERVICES
TSDF Alt EPA ID:	Not reported
TSDF Alt Name:	Not reported
Waste Code Description:	141 - Off-specification, aged, or surplus inorganics
RCRA Code:	Not reported
Meth Code:	H141 - Storage, Bulking, And/Or Transfer Off Site--No

SUTTER DAVIS HOSPITAL (Continued) **1000905538**

	Treatment/Reovery (H010-H129) Or (H131-H135)
Quantity Tons:	0.001
Waste Quantity:	2
Quantity Unit:	P
Additional Code 1:	Not reported
Additional Code 2:	Not reported
Additional Code 3:	Not reported
Additional Code 4:	Not reported
Additional Code 5:	Not reported
Shipment Date:	20150909
Creation Date:	3/22/2016 22:15:24
Receipt Date:	20150916
Manifest ID:	000105320DAT
Trans EPA ID:	CAR000210617
Trans Name:	21ST CENTURY ENVIRONMENTAL MANAGEMENT OF CALIFORNIA LP
Trans 2 EPA ID:	TXR000025072
Trans 2 Name:	ROCKETLINE CARRIER SERVICE
TSDF EPA ID:	NVD980895338
Trans Name:	21ST CENTURY ENVIRONMENTAL MANAGEMENT OF NEVADA LLC
TSDF Alt EPA ID:	Not reported
TSDF Alt Name:	Not reported
Waste Code Description:	221 - Waste oil and mixed oil
RCRA Code:	Not reported
Meth Code:	H141 - Storage, Bulking, And/Or Transfer Off Site--No Treatment/Reovery (H010-H129) Or (H131-H135)
Quantity Tons:	0.0025
Waste Quantity:	5
Quantity Unit:	P
Additional Code 1:	Not reported
Additional Code 2:	Not reported
Additional Code 3:	Not reported
Additional Code 4:	Not reported
Additional Code 5:	Not reported
Shipment Date:	20150909
Creation Date:	Not reported
Receipt Date:	Not reported
Manifest ID:	000105320DAT
Trans EPA ID:	CAR000210617
Trans Name:	21ST CENTURY ENVIRONMENTAL MANAGEMENT OF CALIFORNIA LP
Trans 2 EPA ID:	TXR000025072
Trans 2 Name:	ROCKETLINE CARRIER SERVICE
TSDF EPA ID:	NVD980895338
Trans Name:	21ST CENTURY ENVIRONMENTAL MANAGEMENT OF NEVADA LLC
TSDF Alt EPA ID:	Not reported
TSDF Alt Name:	Not reported
Waste Code Description:	352 - Other organic solids
RCRA Code:	Not reported
Meth Code:	H141 - Storage, Bulking, And/Or Transfer Off Site--No Treatment/Reovery (H010-H129) Or (H131-H135)
Quantity Tons:	0.01
Waste Quantity:	20
Quantity Unit:	P
Additional Code 1:	Not reported
Additional Code 2:	Not reported
Additional Code 3:	Not reported

SUTTER DAVIS HOSPITAL (Continued) **1000905538**

Additional Code 4:	Not reported
Additional Code 5:	Not reported
Shipment Date:	20150909
Creation Date:	3/22/2016 22:15:24
Receipt Date:	20150916
Manifest ID:	000105320DAT
Trans EPA ID:	CAR000210617
Trans Name:	21ST CENTURY ENVIRONMENTAL MANAGEMENT OF CALIFORNIA LP
Trans 2 EPA ID:	TXR000025072
Trans 2 Name:	ROCKETLINE CARRIER SERVICE
TSDF EPA ID:	NVD980895338
Trans Name:	21ST CENTURY ENVIRONMENTAL MANAGEMENT OF NEVADA LLC
TSDF Alt EPA ID:	Not reported
TSDF Alt Name:	Not reported
Waste Code Description:	223 - Unspecified oil-containing waste
RCRA Code:	Not reported
Meth Code:	H141 - Storage, Bulking, And/Or Transfer Off Site--No Treatment/Reovery (H010-H129) Or (H131-H135)
Quantity Tons:	0.015
Waste Quantity:	30
Quantity Unit:	P
Additional Code 1:	Not reported
Additional Code 2:	Not reported
Additional Code 3:	Not reported
Additional Code 4:	Not reported
Additional Code 5:	Not reported
Shipment Date:	20150909
Creation Date:	3/22/2016 22:15:24
Receipt Date:	20150916
Manifest ID:	000105320DAT
Trans EPA ID:	CAR000210617
Trans Name:	21ST CENTURY ENVIRONMENTAL MANAGEMENT OF CALIFORNIA LP
Trans 2 EPA ID:	TXR000025072
Trans 2 Name:	ROCKETLINE CARRIER SERVICE
TSDF EPA ID:	NVD980895338
Trans Name:	21ST CENTURY ENVIRONMENTAL MANAGEMENT OF NEVADA LLC
TSDF Alt EPA ID:	Not reported
TSDF Alt Name:	Not reported
Waste Code Description:	311 - Pharmaceutical waste
RCRA Code:	P188
Meth Code:	H141 - Storage, Bulking, And/Or Transfer Off Site--No Treatment/Reovery (H010-H129) Or (H131-H135)
Quantity Tons:	0.0005
Waste Quantity:	1
Quantity Unit:	P
Additional Code 1:	P075
Additional Code 2:	P001
Additional Code 3:	Not reported
Additional Code 4:	Not reported
Additional Code 5:	Not reported

Additional Info:

Year:	2017
Gen EPA ID:	CA0000844589

SUTTER DAVIS HOSPITAL (Continued) **1000905538**

Shipment Date:	20171115
Creation Date:	8/7/2018 18:30:18
Receipt Date:	20171201
Manifest ID:	011565423FLE
Trans EPA ID:	MAD039322250
Trans Name:	CLEAN HARBORS ENVIRONMENTAL SERVICES INC
Trans 2 EPA ID:	Not reported
Trans 2 Name:	Not reported
TSDF EPA ID:	CAD059494310
Trans Name:	CLEAN HARBORS SAN JOSE LLC
TSDF Alt EPA ID:	Not reported
TSDF Alt Name:	Not reported
Waste Code Description:	122 - Alkaline solution without metals (pH > 12.5
RCRA Code:	D002
Meth Code:	H070 - Not reported
Quantity Tons:	0.0005
Waste Quantity:	1
Quantity Unit:	P
Additional Code 1:	Not reported
Additional Code 2:	Not reported
Additional Code 3:	Not reported
Additional Code 4:	Not reported
Additional Code 5:	Not reported

Shipment Date:	20171115
Creation Date:	8/7/2018 18:30:18
Receipt Date:	20171201
Manifest ID:	011565423FLE
Trans EPA ID:	MAD039322250
Trans Name:	CLEAN HARBORS ENVIRONMENTAL SERVICES INC
Trans 2 EPA ID:	Not reported
Trans 2 Name:	Not reported
TSDF EPA ID:	CAD059494310
Trans Name:	CLEAN HARBORS SAN JOSE LLC
TSDF Alt EPA ID:	Not reported
TSDF Alt Name:	Not reported
Waste Code Description:	352 - Other organic solids
RCRA Code:	D011
Meth Code:	H141 - Storage, Bulking, And/Or Transfer Off Site--No Treatment/Reovery (H010-H129) Or (H131-H135)
Quantity Tons:	0.0005
Waste Quantity:	1
Quantity Unit:	P
Additional Code 1:	D001
Additional Code 2:	Not reported
Additional Code 3:	Not reported
Additional Code 4:	Not reported
Additional Code 5:	Not reported

Shipment Date:	20171115
Creation Date:	8/7/2018 18:30:18
Receipt Date:	20171201
Manifest ID:	011565423FLE
Trans EPA ID:	MAD039322250
Trans Name:	CLEAN HARBORS ENVIRONMENTAL SERVICES INC
Trans 2 EPA ID:	Not reported
Trans 2 Name:	Not reported

SUTTER DAVIS HOSPITAL (Continued) **1000905538**

TSDF EPA ID:	CAD059494310
Trans Name:	CLEAN HARBORS SAN JOSE LLC
TSDF Alt EPA ID:	Not reported
TSDF Alt Name:	Not reported
Waste Code Description:	311 - Pharmaceutical waste
RCRA Code:	U075
Meth Code:	H141 - Storage, Bulking, And/Or Transfer Off Site--No Treatment/Reovery (H010-H129) Or (H131-H135)
Quantity Tons:	0.001
Waste Quantity:	2
Quantity Unit:	P
Additional Code 1:	Not reported
Additional Code 2:	Not reported
Additional Code 3:	Not reported
Additional Code 4:	Not reported
Additional Code 5:	Not reported
Shipment Date:	20171115
Creation Date:	9/28/2018 18:30:17
Receipt Date:	20171207
Manifest ID:	011565422FLE
Trans EPA ID:	MAD039322250
Trans Name:	CLEAN HARBORS ENVIRONMENTAL SERVICES INC
Trans 2 EPA ID:	MOD095038998
Trans 2 Name:	TSMT
TSDF EPA ID:	NED981723513
Trans Name:	CLEAN HARBORS ENVIRONMENTAL SERVICES INC
TSDF Alt EPA ID:	Not reported
TSDF Alt Name:	Not reported
Waste Code Description:	331 - Off-specification, aged, or surplus organics
RCRA Code:	D001
Meth Code:	H040 - Incineration--Thermal Destruction Other Than Use As A Fuel
Quantity Tons:	0.0005
Waste Quantity:	1
Quantity Unit:	P
Additional Code 1:	Not reported
Additional Code 2:	Not reported
Additional Code 3:	Not reported
Additional Code 4:	Not reported
Additional Code 5:	Not reported
Shipment Date:	20171115
Creation Date:	9/28/2018 18:30:17
Receipt Date:	20171207
Manifest ID:	011565422FLE
Trans EPA ID:	MAD039322250
Trans Name:	CLEAN HARBORS ENVIRONMENTAL SERVICES INC
Trans 2 EPA ID:	MOD095038998
Trans 2 Name:	TSMT
TSDF EPA ID:	NED981723513
Trans Name:	CLEAN HARBORS ENVIRONMENTAL SERVICES INC
TSDF Alt EPA ID:	Not reported
TSDF Alt Name:	Not reported
Waste Code Description:	311 - Pharmaceutical waste
RCRA Code:	U206
Meth Code:	H040 - Incineration--Thermal Destruction Other Than Use As A Fuel
Quantity Tons:	0.0025

SUTTER DAVIS HOSPITAL (Continued) **1000905538**

Waste Quantity:	5
Quantity Unit:	P
Additional Code 1:	U150
Additional Code 2:	U058
Additional Code 3:	U035
Additional Code 4:	U010
Additional Code 5:	Not reported
Shipment Date:	20171115
Creation Date:	9/28/2018 18:30:17
Receipt Date:	20171207
Manifest ID:	011565422FLE
Trans EPA ID:	MAD039322250
Trans Name:	CLEAN HARBORS ENVIRONMENTAL SERVICES INC
Trans 2 EPA ID:	MOD095038998
Trans 2 Name:	TSMT
TSDF EPA ID:	NED981723513
Trans Name:	CLEAN HARBORS ENVIRONMENTAL SERVICES INC
TSDF Alt EPA ID:	Not reported
TSDF Alt Name:	Not reported
Waste Code Description:	311 - Pharmaceutical waste
RCRA Code:	P204
Meth Code:	H040 - Incineration--Thermal Destruction Other Than Use As A Fuel
Quantity Tons:	0.001
Waste Quantity:	2
Quantity Unit:	P
Additional Code 1:	P075
Additional Code 2:	P001
Additional Code 3:	Not reported
Additional Code 4:	Not reported
Additional Code 5:	Not reported
Shipment Date:	20171115
Creation Date:	10/16/2018 18:31:07
Receipt Date:	20171207
Manifest ID:	011565421FLE
Trans EPA ID:	MAD039322250
Trans Name:	CLEAN HARBORS ENVIRONMENTAL SERVICES INC
Trans 2 EPA ID:	MOD095038998
Trans 2 Name:	TSMT
TSDF EPA ID:	UTD981552177
Trans Name:	CLEAN HARBORS ARAGONITE LLC
TSDF Alt EPA ID:	Not reported
TSDF Alt Name:	Not reported
Waste Code Description:	311 - Pharmaceutical waste
RCRA Code:	U059
Meth Code:	H040 - Incineration--Thermal Destruction Other Than Use As A Fuel
Quantity Tons:	0.005
Waste Quantity:	10
Quantity Unit:	P
Additional Code 1:	U058
Additional Code 2:	U035
Additional Code 3:	U010
Additional Code 4:	U002
Additional Code 5:	Not reported
Shipment Date:	20170823

SUTTER DAVIS HOSPITAL (Continued) **1000905538**

Creation Date:	7/10/2018 18:30:09
Receipt Date:	20170906
Manifest ID:	011184427FLE
Trans EPA ID:	MAD039322250
Trans Name:	CLEAN HARBORS ENVIRONMENTAL SERVICES INC
Trans 2 EPA ID:	Not reported
Trans 2 Name:	Not reported
TSDF EPA ID:	CAD059494310
Trans Name:	CLEAN HARBORS SAN JOSE LLC
TSDF Alt EPA ID:	Not reported
TSDF Alt Name:	Not reported
Waste Code Description:	311 - Pharmaceutical waste
RCRA Code:	U075
Meth Code:	H141 - Storage, Bulking, And/Or Transfer Off Site--No Treatment/Reovery (H010-H129) Or (H131-H135)
Quantity Tons:	0.0025
Waste Quantity:	5
Quantity Unit:	P
Additional Code 1:	Not reported
Additional Code 2:	Not reported
Additional Code 3:	Not reported
Additional Code 4:	Not reported
Additional Code 5:	Not reported

Shipment Date:	20170823
Creation Date:	7/10/2018 18:30:09
Receipt Date:	20170906
Manifest ID:	011184427FLE
Trans EPA ID:	MAD039322250
Trans Name:	CLEAN HARBORS ENVIRONMENTAL SERVICES INC
Trans 2 EPA ID:	Not reported
Trans 2 Name:	Not reported
TSDF EPA ID:	CAD059494310
Trans Name:	CLEAN HARBORS SAN JOSE LLC
TSDF Alt EPA ID:	Not reported
TSDF Alt Name:	Not reported
Waste Code Description:	352 - Other organic solids
RCRA Code:	D011
Meth Code:	H141 - Storage, Bulking, And/Or Transfer Off Site--No Treatment/Reovery (H010-H129) Or (H131-H135)
Quantity Tons:	0.0025
Waste Quantity:	5
Quantity Unit:	P
Additional Code 1:	D001
Additional Code 2:	Not reported
Additional Code 3:	Not reported
Additional Code 4:	Not reported
Additional Code 5:	Not reported

Shipment Date:	20170823
Creation Date:	10/4/2018 18:30:16
Receipt Date:	20170906
Manifest ID:	011184426FLE
Trans EPA ID:	MAD039322250
Trans Name:	CLEAN HARBORS ENVIRONMENTAL SERVICES INC
Trans 2 EPA ID:	MOD095038998
Trans 2 Name:	TSMT

SUTTER DAVIS HOSPITAL (Continued) **1000905538**

TSDF EPA ID:	NED981723513
Trans Name:	CLEAN HARBORS ENVIRONMENTAL SERVICES INC
TSDF Alt EPA ID:	Not reported
TSDF Alt Name:	Not reported
Waste Code Description:	331 - Off-specification, aged, or surplus organics
RCRA Code:	Not reported
Meth Code:	H040 - Incineration--Thermal Destruction Other Than Use As A Fuel
Quantity Tons:	0.0025
Waste Quantity:	5
Quantity Unit:	P
Additional Code 1:	Not reported
Additional Code 2:	Not reported
Additional Code 3:	Not reported
Additional Code 4:	Not reported
Additional Code 5:	Not reported

Additional Info:

Year:	2002
Gen EPA ID:	CA0000844589
Shipment Date:	20021003
Creation Date:	2/21/2003 10:42:43
Receipt Date:	20011009
Manifest ID:	21228756
Trans EPA ID:	CAR000074534
Trans Name:	Not reported
Trans 2 EPA ID:	CAD982524480
Trans 2 Name:	Not reported
TSDF EPA ID:	CAD028409019
Trans Name:	Not reported
TSDF Alt EPA ID:	Not reported
TSDF Alt Name:	Not reported
Waste Code Description:	223 - Unspecified oil-containing waste
RCRA Code:	Not reported
Meth Code:	T01 - Treatment, Tank
Quantity Tons:	0.18765
Waste Quantity:	45
Quantity Unit:	G
Additional Code 1:	Not reported
Additional Code 2:	Not reported
Additional Code 3:	Not reported
Additional Code 4:	Not reported
Additional Code 5:	Not reported
Shipment Date:	20020903
Creation Date:	12/31/2002 18:32:25
Receipt Date:	Not reported
Manifest ID:	21228756
Trans EPA ID:	CAR000074534
Trans Name:	Not reported
Trans 2 EPA ID:	CAD982524480
Trans 2 Name:	Not reported
TSDF EPA ID:	CAD028409019
Trans Name:	Not reported
TSDF Alt EPA ID:	Not reported
TSDF Alt Name:	Not reported
Waste Code Description:	223 - Unspecified oil-containing waste

SUTTER DAVIS HOSPITAL (Continued) **1000905538**

RCRA Code: Not reported
Meth Code: - Not reported
Quantity Tons: Not reported
Waste Quantity: 45
Quantity Unit: G
Additional Code 1: Not reported
Additional Code 2: Not reported
Additional Code 3: Not reported
Additional Code 4: Not reported
Additional Code 5: Not reported

Additional Info:
Year: 1998
Gen EPA ID: CA0000844589

Shipment Date: 19981207
Creation Date: 2/26/1999 0:00:00
Receipt Date: 19981215
Manifest ID: 98458169
Trans EPA ID: CAD044003556
Trans Name: Not reported
Trans 2 EPA ID: Not reported
Trans 2 Name: Not reported
TSDF EPA ID: CAD008252405
Trans Name: Not reported
TSDF Alt EPA ID: CAD008252405
TSDF Alt Name: Not reported
Waste Code Description: 331 - Off-specification, aged, or surplus organics
RCRA Code: D001
Meth Code: R01 - Recycler
Quantity Tons: 0.0033
Waste Quantity: 1
Quantity Unit: G
Additional Code 1: Not reported
Additional Code 2: Not reported
Additional Code 3: Not reported
Additional Code 4: Not reported
Additional Code 5: Not reported

Shipment Date: 19981207
Creation Date: 4/5/1999 0:00:00
Receipt Date: 19990126
Manifest ID: 98540756
Trans EPA ID: CAD044003556
Trans Name: Not reported
Trans 2 EPA ID: DER000000968
Trans 2 Name: Not reported
TSDF EPA ID: CAD044429835
Trans Name: Not reported
TSDF Alt EPA ID: CAD044429835
TSDF Alt Name: Not reported
Waste Code Description: 551 - Laboratory waste chemicals 561 Detergent and soap
RCRA Code: U188
Meth Code: D99 - Disposal, Other
Quantity Tons: 0.0041
Waste Quantity: 1
Quantity Unit: G

SUTTER DAVIS HOSPITAL (Continued) **1000905538**

Additional Code 1:	Not reported
Additional Code 2:	Not reported
Additional Code 3:	Not reported
Additional Code 4:	Not reported
Additional Code 5:	Not reported
Shipment Date:	19981207
Creation Date:	4/5/1999 0:00:00
Receipt Date:	19990126
Manifest ID:	98540756
Trans EPA ID:	CAD044003556
Trans Name:	Not reported
Trans 2 EPA ID:	DER000000968
Trans 2 Name:	Not reported
TSDF EPA ID:	CAD044429835
Trans Name:	Not reported
TSDF Alt EPA ID:	CAD044429835
TSDF Alt Name:	Not reported
Waste Code Description:	551 - Laboratory waste chemicals 561 Detergent and soap
RCRA Code:	D009
Meth Code:	D99 - Disposal, Other
Quantity Tons:	0.01
Waste Quantity:	20
Quantity Unit:	P
Additional Code 1:	Not reported
Additional Code 2:	Not reported
Additional Code 3:	Not reported
Additional Code 4:	Not reported
Additional Code 5:	Not reported

Additional Info:

Year:	2012
Gen EPA ID:	CA0000844589
Shipment Date:	20121009
Creation Date:	12/3/2012 22:15:38
Receipt Date:	20121009
Manifest ID:	000062125DAT
Trans EPA ID:	CAR000210617
Trans Name:	21ST CENTURY ENVIRONMENTAL MANAGEMENT OF CALIFORNIA LP
Trans 2 EPA ID:	Not reported
Trans 2 Name:	Not reported
TSDF EPA ID:	CAD980884183
Trans Name:	GENERAL ENVIRONMENTAL MGT LLC DBA PSC ENVIRONMENTAL SERVICES
TSDF Alt EPA ID:	Not reported
TSDF Alt Name:	Not reported
Waste Code Description:	331 - Off-specification, aged, or surplus organics
RCRA Code:	D001
Meth Code:	H141 - Storage, Bulking, And/Or Transfer Off Site--No Treatment/Reovery (H010-H129) Or (H131-H135)
Quantity Tons:	0.0025
Waste Quantity:	5
Quantity Unit:	P
Additional Code 1:	Not reported
Additional Code 2:	Not reported
Additional Code 3:	Not reported
Additional Code 4:	Not reported

SUTTER DAVIS HOSPITAL (Continued) **1000905538**

Additional Code 5:	Not reported
Shipment Date:	20120611
Creation Date:	Not reported
Receipt Date:	Not reported
Manifest ID:	000051783DAT
Trans EPA ID:	CAR000210617
Trans Name:	21ST CENTURY ENVIRONMENTAL MANAGEMENT OF CALIFORNIA LP
Trans 2 EPA ID:	Not reported
Trans 2 Name:	Not reported
TSDF EPA ID:	CAD980884183
Trans Name:	GENERAL ENVIRONMENTAL MGT LLC DBA PSC ENVIRONMENTAL SERVICES
TSDF Alt EPA ID:	Not reported
TSDF Alt Name:	Not reported
Waste Code Description:	311 - Pharmaceutical waste
RCRA Code:	U150
Meth Code:	H141 - Storage, Bulking, And/Or Transfer Off Site--No Treatment/Reovery (H010-H129) Or (H131-H135)
Quantity Tons:	0.005
Waste Quantity:	10
Quantity Unit:	P
Additional Code 1:	U059
Additional Code 2:	U058
Additional Code 3:	U035
Additional Code 4:	U010
Additional Code 5:	Not reported
Shipment Date:	20120611
Creation Date:	11/16/2012 22:15:09
Receipt Date:	20120611
Manifest ID:	000051783DAT
Trans EPA ID:	CAR000210617
Trans Name:	21ST CENTURY ENVIRONMENTAL MANAGEMENT OF CALIFORNIA LP
Trans 2 EPA ID:	Not reported
Trans 2 Name:	Not reported
TSDF EPA ID:	CAD980884183
Trans Name:	GENERAL ENVIRONMENTAL MGT LLC DBA PSC ENVIRONMENTAL SERVICES
TSDF Alt EPA ID:	Not reported
TSDF Alt Name:	Not reported
Waste Code Description:	221 - Waste oil and mixed oil
RCRA Code:	Not reported
Meth Code:	H141 - Storage, Bulking, And/Or Transfer Off Site--No Treatment/Reovery (H010-H129) Or (H131-H135)
Quantity Tons:	0.209
Waste Quantity:	55
Quantity Unit:	G
Additional Code 1:	Not reported
Additional Code 2:	Not reported
Additional Code 3:	Not reported
Additional Code 4:	Not reported
Additional Code 5:	Not reported
Shipment Date:	20120611
Creation Date:	11/16/2012 22:15:09
Receipt Date:	20120611
Manifest ID:	000051783DAT
Trans EPA ID:	CAR000210617

SUTTER DAVIS HOSPITAL (Continued) **1000905538**

Trans Name:	21ST CENTURY ENVIRONMENTAL MANAGEMENT OF CALIFORNIA LP
Trans 2 EPA ID:	Not reported
Trans 2 Name:	Not reported
TSDF EPA ID:	CAD980884183
Trans Name:	GENERAL ENVIRONMENTAL MGT LLC DBA PSC ENVIRONMENTAL SERVICES
TSDF Alt EPA ID:	Not reported
TSDF Alt Name:	Not reported
Waste Code Description:	223 - Unspecified oil-containing waste
RCRA Code:	Not reported
Meth Code:	H141 - Storage, Bulking, And/Or Transfer Off Site--No Treatment/Reovery (H010-H129) Or (H131-H135)
Quantity Tons:	0.22935
Waste Quantity:	55
Quantity Unit:	G
Additional Code 1:	Not reported
Additional Code 2:	Not reported
Additional Code 3:	Not reported
Additional Code 4:	Not reported
Additional Code 5:	Not reported
Shipment Date:	20120611
Creation Date:	11/16/2012 22:15:09
Receipt Date:	20120611
Manifest ID:	000051783DAT
Trans EPA ID:	CAR000210617
Trans Name:	21ST CENTURY ENVIRONMENTAL MANAGEMENT OF CALIFORNIA LP
Trans 2 EPA ID:	Not reported
Trans 2 Name:	Not reported
TSDF EPA ID:	CAD980884183
Trans Name:	GENERAL ENVIRONMENTAL MGT LLC DBA PSC ENVIRONMENTAL SERVICES
TSDF Alt EPA ID:	Not reported
TSDF Alt Name:	Not reported
Waste Code Description:	352 - Other organic solids
RCRA Code:	Not reported
Meth Code:	H141 - Storage, Bulking, And/Or Transfer Off Site--No Treatment/Reovery (H010-H129) Or (H131-H135)
Quantity Tons:	0.01
Waste Quantity:	20
Quantity Unit:	P
Additional Code 1:	Not reported
Additional Code 2:	Not reported
Additional Code 3:	Not reported
Additional Code 4:	Not reported
Additional Code 5:	Not reported
Shipment Date:	20120611
Creation Date:	Not reported
Receipt Date:	Not reported
Manifest ID:	000051783DAT
Trans EPA ID:	CAR000210617
Trans Name:	21ST CENTURY ENVIRONMENTAL MANAGEMENT OF CALIFORNIA LP
Trans 2 EPA ID:	Not reported
Trans 2 Name:	Not reported
TSDF EPA ID:	CAD980884183
Trans Name:	GENERAL ENVIRONMENTAL MGT LLC DBA PSC ENVIRONMENTAL SERVICES
TSDF Alt EPA ID:	Not reported
TSDF Alt Name:	Not reported

SUTTER DAVIS HOSPITAL (Continued) **1000905538**

Waste Code Description:	331 - Off-specification, aged, or surplus organics
RCRA Code:	D001
Meth Code:	H141 - Storage, Bulking, And/Or Transfer Off Site--No Treatment/Reovery (H010-H129) Or (H131-H135)
Quantity Tons:	0.015
Waste Quantity:	30
Quantity Unit:	P
Additional Code 1:	Not reported
Additional Code 2:	Not reported
Additional Code 3:	Not reported
Additional Code 4:	Not reported
Additional Code 5:	Not reported
Shipment Date:	20120406
Creation Date:	5/30/2012 20:30:23
Receipt Date:	20120406
Manifest ID:	000053129DAT
Trans EPA ID:	CAR000210617
Trans Name:	21ST CENTURY ENVIRONMENTAL MANAGEMENT OF CALIFORNIA LP
Trans 2 EPA ID:	Not reported
Trans 2 Name:	Not reported
TSDF EPA ID:	CAD980884183
Trans Name:	GENERAL ENVIRONMENTAL MGT LLC DBA PSC ENVIRONMENTAL SERVICES
TSDF Alt EPA ID:	Not reported
TSDF Alt Name:	Not reported
Waste Code Description:	331 - Off-specification, aged, or surplus organics
RCRA Code:	U162
Meth Code:	H141 - Storage, Bulking, And/Or Transfer Off Site--No Treatment/Reovery (H010-H129) Or (H131-H135)
Quantity Tons:	0.005
Waste Quantity:	10
Quantity Unit:	P
Additional Code 1:	D001
Additional Code 2:	Not reported
Additional Code 3:	Not reported
Additional Code 4:	Not reported
Additional Code 5:	Not reported
Shipment Date:	20120406
Creation Date:	5/30/2012 20:30:23
Receipt Date:	20120406
Manifest ID:	000053129DAT
Trans EPA ID:	CAR000210617
Trans Name:	21ST CENTURY ENVIRONMENTAL MANAGEMENT OF CALIFORNIA LP
Trans 2 EPA ID:	Not reported
Trans 2 Name:	Not reported
TSDF EPA ID:	CAD980884183
Trans Name:	GENERAL ENVIRONMENTAL MGT LLC DBA PSC ENVIRONMENTAL SERVICES
TSDF Alt EPA ID:	Not reported
TSDF Alt Name:	Not reported
Waste Code Description:	223 - Unspecified oil-containing waste
RCRA Code:	Not reported
Meth Code:	H141 - Storage, Bulking, And/Or Transfer Off Site--No Treatment/Reovery (H010-H129) Or (H131-H135)
Quantity Tons:	0.00417
Waste Quantity:	1
Quantity Unit:	G

SUTTER DAVIS HOSPITAL (Continued) **1000905538**

Additional Code 1:	Not reported
Additional Code 2:	Not reported
Additional Code 3:	Not reported
Additional Code 4:	Not reported
Additional Code 5:	Not reported
Shipment Date:	20120127
Creation Date:	3/27/2012 20:30:14
Receipt Date:	20120127
Manifest ID:	000036309DAT
Trans EPA ID:	CAR000210617
Trans Name:	21ST CENTURY ENVIRONMENTAL MANAGEMENT OF CALIFORNIA LP
Trans 2 EPA ID:	Not reported
Trans 2 Name:	Not reported
TSDF EPA ID:	CAD980884183
Trans Name:	GENERAL ENVIRONMENTAL MGT LLC DBA PSC ENVIRONMENTAL SERVICES
TSDF Alt EPA ID:	Not reported
TSDF Alt Name:	Not reported
Waste Code Description:	551 - Laboratory waste chemicals 561 Detergent and soap
RCRA Code:	Not reported
Meth Code:	H141 - Storage, Bulking, And/Or Transfer Off Site--No Treatment/Reovery (H010-H129) Or (H131-H135)
Quantity Tons:	0.0025
Waste Quantity:	5
Quantity Unit:	P
Additional Code 1:	Not reported
Additional Code 2:	Not reported
Additional Code 3:	Not reported
Additional Code 4:	Not reported
Additional Code 5:	Not reported
Shipment Date:	20120127
Creation Date:	3/27/2012 20:30:14
Receipt Date:	20120127
Manifest ID:	000036309DAT
Trans EPA ID:	CAR000210617
Trans Name:	21ST CENTURY ENVIRONMENTAL MANAGEMENT OF CALIFORNIA LP
Trans 2 EPA ID:	Not reported
Trans 2 Name:	Not reported
TSDF EPA ID:	CAD980884183
Trans Name:	GENERAL ENVIRONMENTAL MGT LLC DBA PSC ENVIRONMENTAL SERVICES
TSDF Alt EPA ID:	Not reported
TSDF Alt Name:	Not reported
Waste Code Description:	- Not reported
RCRA Code:	D001
Meth Code:	H141 - Storage, Bulking, And/Or Transfer Off Site--No Treatment/Reovery (H010-H129) Or (H131-H135)
Quantity Tons:	0.001
Waste Quantity:	2
Quantity Unit:	P
Additional Code 1:	Not reported
Additional Code 2:	Not reported
Additional Code 3:	Not reported
Additional Code 4:	Not reported
Additional Code 5:	Not reported

SUTTER DAVIS HOSPITAL (Continued) **1000905538**

Additional Info:

Year:	2009
Gen EPA ID:	CA0000844589
Shipment Date:	20091215
Creation Date:	2/3/2010 18:30:41
Receipt Date:	20091216
Manifest ID:	002043152FLE
Trans EPA ID:	CAD983649880
Trans Name:	GENERAL ENVIRONMENTAL MANAGEMENT INC
Trans 2 EPA ID:	Not reported
Trans 2 Name:	Not reported
TSDF EPA ID:	CAD980884183
Trans Name:	GEM RANCHO CORDOVA LLC
TSDF Alt EPA ID:	Not reported
TSDF Alt Name:	Not reported
Waste Code Description:	551 - Laboratory waste chemicals 561 Detergent and soap
RCRA Code:	D001
Meth Code:	H141 - Storage, Bulking, And/Or Transfer Off Site--No Treatment/Reovery (H010-H129) Or (H131-H135)
Quantity Tons:	0.001
Waste Quantity:	2
Quantity Unit:	P
Additional Code 1:	Not reported
Additional Code 2:	Not reported
Additional Code 3:	Not reported
Additional Code 4:	Not reported
Additional Code 5:	Not reported
Shipment Date:	20091215
Creation Date:	2/3/2010 18:30:41
Receipt Date:	20091216
Manifest ID:	002043152FLE
Trans EPA ID:	CAD983649880
Trans Name:	GENERAL ENVIRONMENTAL MANAGEMENT INC
Trans 2 EPA ID:	Not reported
Trans 2 Name:	Not reported
TSDF EPA ID:	CAD980884183
Trans Name:	GEM RANCHO CORDOVA LLC
TSDF Alt EPA ID:	Not reported
TSDF Alt Name:	Not reported
Waste Code Description:	141 - Off-specification, aged, or surplus inorganics
RCRA Code:	Not reported
Meth Code:	H141 - Storage, Bulking, And/Or Transfer Off Site--No Treatment/Reovery (H010-H129) Or (H131-H135)
Quantity Tons:	0.02
Waste Quantity:	40
Quantity Unit:	P
Additional Code 1:	Not reported
Additional Code 2:	Not reported
Additional Code 3:	Not reported
Additional Code 4:	Not reported
Additional Code 5:	Not reported
Shipment Date:	20090915
Creation Date:	10/29/2009 18:30:26
Receipt Date:	20090921

SUTTER DAVIS HOSPITAL (Continued) **1000905538**

Manifest ID:	002043115FLE
Trans EPA ID:	CAD983649880
Trans Name:	GENERAL ENVIRONMENTAL MANAGEMENT INC
Trans 2 EPA ID:	Not reported
Trans 2 Name:	Not reported
TSDF EPA ID:	CAD980884183
Trans Name:	GEM RANCHO CORDOVA LLC
TSDF Alt EPA ID:	Not reported
TSDF Alt Name:	Not reported
Waste Code Description:	551 - Laboratory waste chemicals 561 Detergent and soap
RCRA Code:	F005
Meth Code:	H141 - Storage, Bulking, And/Or Transfer Off Site--No Treatment/Reovery (H010-H129) Or (H131-H135)
Quantity Tons:	0.0025
Waste Quantity:	5
Quantity Unit:	P
Additional Code 1:	D001
Additional Code 2:	Not reported
Additional Code 3:	Not reported
Additional Code 4:	Not reported
Additional Code 5:	Not reported
Shipment Date:	20090915
Creation Date:	10/29/2009 18:30:26
Receipt Date:	20090921
Manifest ID:	002043115FLE
Trans EPA ID:	CAD983649880
Trans Name:	GENERAL ENVIRONMENTAL MANAGEMENT INC
Trans 2 EPA ID:	Not reported
Trans 2 Name:	Not reported
TSDF EPA ID:	CAD980884183
Trans Name:	GEM RANCHO CORDOVA LLC
TSDF Alt EPA ID:	Not reported
TSDF Alt Name:	Not reported
Waste Code Description:	551 - Laboratory waste chemicals 561 Detergent and soap
RCRA Code:	U162
Meth Code:	H141 - Storage, Bulking, And/Or Transfer Off Site--No Treatment/Reovery (H010-H129) Or (H131-H135)
Quantity Tons:	0.0005
Waste Quantity:	1
Quantity Unit:	P
Additional Code 1:	D001
Additional Code 2:	Not reported
Additional Code 3:	Not reported
Additional Code 4:	Not reported
Additional Code 5:	Not reported
Shipment Date:	20090915
Creation Date:	Not reported
Receipt Date:	Not reported
Manifest ID:	002043115FLE
Trans EPA ID:	CAD983649880
Trans Name:	GENERAL ENVIRONMENTAL MANAGEMENT INC
Trans 2 EPA ID:	Not reported
Trans 2 Name:	Not reported
TSDF EPA ID:	CAD980884183
Trans Name:	GEM RANCHO CORDOVA LLC

SUTTER DAVIS HOSPITAL (Continued) **1000905538**

TSDF Alt EPA ID:	Not reported
TSDF Alt Name:	Not reported
Waste Code Description:	551 - Laboratory waste chemicals 561 Detergent and soap
RCRA Code:	D009
Meth Code:	H141 - Storage, Bulking, And/Or Transfer Off Site--No Treatment/Reovery (H010-H129) Or (H131-H135)
Quantity Tons:	0.001
Waste Quantity:	2
Quantity Unit:	P
Additional Code 1:	Not reported
Additional Code 2:	Not reported
Additional Code 3:	Not reported
Additional Code 4:	Not reported
Additional Code 5:	Not reported
Shipment Date:	20090915
Creation Date:	Not reported
Receipt Date:	Not reported
Manifest ID:	002043115FLE
Trans EPA ID:	CAD983649880
Trans Name:	GENERAL ENVIRONMENTAL MANAGEMENT INC
Trans 2 EPA ID:	Not reported
Trans 2 Name:	Not reported
TSDF EPA ID:	CAD980884183
Trans Name:	GEM RANCHO CORDOVA LLC
TSDF Alt EPA ID:	Not reported
TSDF Alt Name:	Not reported
Waste Code Description:	551 - Laboratory waste chemicals 561 Detergent and soap
RCRA Code:	D002
Meth Code:	H141 - Storage, Bulking, And/Or Transfer Off Site--No Treatment/Reovery (H010-H129) Or (H131-H135)
Quantity Tons:	0.0025
Waste Quantity:	5
Quantity Unit:	P
Additional Code 1:	Not reported
Additional Code 2:	Not reported
Additional Code 3:	Not reported
Additional Code 4:	Not reported
Additional Code 5:	Not reported
Shipment Date:	20090915
Creation Date:	10/29/2009 18:30:26
Receipt Date:	20090921
Manifest ID:	002043115FLE
Trans EPA ID:	CAD983649880
Trans Name:	GENERAL ENVIRONMENTAL MANAGEMENT INC
Trans 2 EPA ID:	Not reported
Trans 2 Name:	Not reported
TSDF EPA ID:	CAD980884183
Trans Name:	GEM RANCHO CORDOVA LLC
TSDF Alt EPA ID:	Not reported
TSDF Alt Name:	Not reported
Waste Code Description:	551 - Laboratory waste chemicals 561 Detergent and soap
RCRA Code:	F003
Meth Code:	H141 - Storage, Bulking, And/Or Transfer Off Site--No Treatment/Reovery (H010-H129) Or (H131-H135)
Quantity Tons:	0.0025

SUTTER DAVIS HOSPITAL (Continued) **1000905538**

Waste Quantity:	5
Quantity Unit:	P
Additional Code 1:	D001
Additional Code 2:	Not reported
Additional Code 3:	Not reported
Additional Code 4:	Not reported
Additional Code 5:	Not reported
Shipment Date:	20090915
Creation Date:	10/29/2009 18:30:26
Receipt Date:	20090921
Manifest ID:	002043115FLE
Trans EPA ID:	CAD983649880
Trans Name:	GENERAL ENVIRONMENTAL MANAGEMENT INC
Trans 2 EPA ID:	Not reported
Trans 2 Name:	Not reported
TSDF EPA ID:	CAD980884183
Trans Name:	GEM RANCHO CORDOVA LLC
TSDF Alt EPA ID:	Not reported
TSDF Alt Name:	Not reported
Waste Code Description:	551 - Laboratory waste chemicals 561 Detergent and soap
RCRA Code:	D001
Meth Code:	H141 - Storage, Bulking, And/Or Transfer Off Site--No Treatment/Reovery (H010-H129) Or (H131-H135)
Quantity Tons:	0.0025
Waste Quantity:	5
Quantity Unit:	P
Additional Code 1:	Not reported
Additional Code 2:	Not reported
Additional Code 3:	Not reported
Additional Code 4:	Not reported
Additional Code 5:	Not reported
Shipment Date:	20090915
Creation Date:	Not reported
Receipt Date:	Not reported
Manifest ID:	002043115FLE
Trans EPA ID:	CAD983649880
Trans Name:	GENERAL ENVIRONMENTAL MANAGEMENT INC
Trans 2 EPA ID:	Not reported
Trans 2 Name:	Not reported
TSDF EPA ID:	CAD980884183
Trans Name:	GEM RANCHO CORDOVA LLC
TSDF Alt EPA ID:	Not reported
TSDF Alt Name:	Not reported
Waste Code Description:	551 - Laboratory waste chemicals 561 Detergent and soap
RCRA Code:	U123
Meth Code:	H141 - Storage, Bulking, And/Or Transfer Off Site--No Treatment/Reovery (H010-H129) Or (H131-H135)
Quantity Tons:	0.001
Waste Quantity:	2
Quantity Unit:	P
Additional Code 1:	D002
Additional Code 2:	Not reported
Additional Code 3:	Not reported
Additional Code 4:	Not reported
Additional Code 5:	Not reported

SUTTER DAVIS HOSPITAL (Continued) **1000905538**

Shipment Date:	20090616
Creation Date:	7/31/2009 18:30:28
Receipt Date:	20090617
Manifest ID:	002042803FLE
Trans EPA ID:	CAD983649880
Trans Name:	GENERAL ENVIRONMENTAL MANAGEMENT INC
Trans 2 EPA ID:	Not reported
Trans 2 Name:	Not reported
TSDF EPA ID:	CAD980884183
Trans Name:	GEM RANCHO CORDOVA LLC
TSDF Alt EPA ID:	Not reported
TSDF Alt Name:	Not reported
Waste Code Description:	551 - Laboratory waste chemicals 561 Detergent and soap
RCRA Code:	U162
Meth Code:	H141 - Storage, Bulking, And/Or Transfer Off Site--No Treatment/Reovery (H010-H129) Or (H131-H135)
Quantity Tons:	0.0025
Waste Quantity:	5
Quantity Unit:	P
Additional Code 1:	D001
Additional Code 2:	Not reported
Additional Code 3:	Not reported
Additional Code 4:	Not reported
Additional Code 5:	Not reported

Additional Info:

Year:	2014
Gen EPA ID:	CA0000844589
Shipment Date:	20141209
Creation Date:	4/1/2015 22:15:06
Receipt Date:	20141215
Manifest ID:	000111219DAT
Trans EPA ID:	CAR000210617
Trans Name:	21ST CENTURY ENVIRONMENTAL MANAGEMENT OF CALIFORNIA LP
Trans 2 EPA ID:	Not reported
Trans 2 Name:	Not reported
TSDF EPA ID:	NVD980895338
Trans Name:	21ST CENTURY ENVIRONMENTAL MANAGEMENT OF NEVADA LLC
TSDF Alt EPA ID:	Not reported
TSDF Alt Name:	Not reported
Waste Code Description:	311 - Pharmaceutical waste
RCRA Code:	D024
Meth Code:	H141 - Storage, Bulking, And/Or Transfer Off Site--No Treatment/Reovery (H010-H129) Or (H131-H135)
Quantity Tons:	0.0035
Waste Quantity:	7
Quantity Unit:	P
Additional Code 1:	D022
Additional Code 2:	D009
Additional Code 3:	D005
Additional Code 4:	D001
Additional Code 5:	Not reported
Shipment Date:	20141209
Creation Date:	Not reported
Receipt Date:	Not reported

SUTTER DAVIS HOSPITAL (Continued) **1000905538**

Manifest ID:	000111219DAT
Trans EPA ID:	CAR000210617
Trans Name:	21ST CENTURY ENVIRONMENTAL MANAGEMENT OF CALIFORNIA LP
Trans 2 EPA ID:	Not reported
Trans 2 Name:	Not reported
TSDF EPA ID:	NVD980895338
Trans Name:	21ST CENTURY ENVIRONMENTAL MANAGEMENT OF NEVADA LLC
TSDF Alt EPA ID:	Not reported
TSDF Alt Name:	Not reported
Waste Code Description:	551 - Laboratory waste chemicals 561 Detergent and soap
RCRA Code:	D002
Meth Code:	H141 - Storage, Bulking, And/Or Transfer Off Site--No Treatment/Reovery (H010-H129) Or (H131-H135)
Quantity Tons:	0.0005
Waste Quantity:	1
Quantity Unit:	P
Additional Code 1:	D001
Additional Code 2:	Not reported
Additional Code 3:	Not reported
Additional Code 4:	Not reported
Additional Code 5:	Not reported
Shipment Date:	20141209
Creation Date:	4/1/2015 22:15:06
Receipt Date:	20141215
Manifest ID:	000111219DAT
Trans EPA ID:	CAR000210617
Trans Name:	21ST CENTURY ENVIRONMENTAL MANAGEMENT OF CALIFORNIA LP
Trans 2 EPA ID:	Not reported
Trans 2 Name:	Not reported
TSDF EPA ID:	NVD980895338
Trans Name:	21ST CENTURY ENVIRONMENTAL MANAGEMENT OF NEVADA LLC
TSDF Alt EPA ID:	Not reported
TSDF Alt Name:	Not reported
Waste Code Description:	311 - Pharmaceutical waste
RCRA Code:	P180
Meth Code:	H141 - Storage, Bulking, And/Or Transfer Off Site--No Treatment/Reovery (H010-H129) Or (H131-H135)
Quantity Tons:	0.0005
Waste Quantity:	1
Quantity Unit:	P
Additional Code 1:	P075
Additional Code 2:	P001
Additional Code 3:	Not reported
Additional Code 4:	Not reported
Additional Code 5:	Not reported
Shipment Date:	20141209
Creation Date:	Not reported
Receipt Date:	Not reported
Manifest ID:	000111219DAT
Trans EPA ID:	CAR000210617
Trans Name:	21ST CENTURY ENVIRONMENTAL MANAGEMENT OF CALIFORNIA LP
Trans 2 EPA ID:	Not reported
Trans 2 Name:	Not reported
TSDF EPA ID:	NVD980895338
Trans Name:	21ST CENTURY ENVIRONMENTAL MANAGEMENT OF NEVADA LLC

SUTTER DAVIS HOSPITAL (Continued) **1000905538**

TSDF Alt EPA ID:	Not reported
TSDF Alt Name:	Not reported
Waste Code Description:	551 - Laboratory waste chemicals 561 Detergent and soap
RCRA Code:	D001
Meth Code:	H141 - Storage, Bulking, And/Or Transfer Off Site--No Treatment/Reovery (H010-H129) Or (H131-H135)
Quantity Tons:	0.0015
Waste Quantity:	3
Quantity Unit:	P
Additional Code 1:	Not reported
Additional Code 2:	Not reported
Additional Code 3:	Not reported
Additional Code 4:	Not reported
Additional Code 5:	Not reported
Shipment Date:	20141209
Creation Date:	Not reported
Receipt Date:	Not reported
Manifest ID:	000111219DAT
Trans EPA ID:	CAR000210617
Trans Name:	21ST CENTURY ENVIRONMENTAL MANAGEMENT OF CALIFORNIA LP
Trans 2 EPA ID:	Not reported
Trans 2 Name:	Not reported
TSDF EPA ID:	NVD980895338
Trans Name:	21ST CENTURY ENVIRONMENTAL MANAGEMENT OF NEVADA LLC
TSDF Alt EPA ID:	Not reported
TSDF Alt Name:	Not reported
Waste Code Description:	- Not reported
RCRA Code:	U058
Meth Code:	H141 - Storage, Bulking, And/Or Transfer Off Site--No Treatment/Reovery (H010-H129) Or (H131-H135)
Quantity Tons:	0.019
Waste Quantity:	38
Quantity Unit:	P
Additional Code 1:	U035
Additional Code 2:	U010
Additional Code 3:	U009
Additional Code 4:	Not reported
Additional Code 5:	Not reported
Shipment Date:	20141209
Creation Date:	Not reported
Receipt Date:	Not reported
Manifest ID:	000111219DAT
Trans EPA ID:	CAR000210617
Trans Name:	21ST CENTURY ENVIRONMENTAL MANAGEMENT OF CALIFORNIA LP
Trans 2 EPA ID:	Not reported
Trans 2 Name:	Not reported
TSDF EPA ID:	NVD980895338
Trans Name:	21ST CENTURY ENVIRONMENTAL MANAGEMENT OF NEVADA LLC
TSDF Alt EPA ID:	Not reported
TSDF Alt Name:	Not reported
Waste Code Description:	331 - Off-specification, aged, or surplus organics
RCRA Code:	D002
Meth Code:	H141 - Storage, Bulking, And/Or Transfer Off Site--No Treatment/Reovery (H010-H129) Or (H131-H135)
Quantity Tons:	0.009

SUTTER DAVIS HOSPITAL (Continued) **1000905538**

Waste Quantity:	18
Quantity Unit:	P
Additional Code 1:	Not reported
Additional Code 2:	Not reported
Additional Code 3:	Not reported
Additional Code 4:	Not reported
Additional Code 5:	Not reported
Shipment Date:	20141126
Creation Date:	6/23/2015 22:15:22
Receipt Date:	20141212
Manifest ID:	011626811JJK
Trans EPA ID:	CAR000009910
Trans Name:	CALIFORNIA ENVIRONMENTAL & LITHO
Trans 2 EPA ID:	CAD981429673
Trans 2 Name:	PHOTO WASTE RECYCLING
TSDF EPA ID:	CAD008252405
Trans Name:	PACIFIC RESOURCE RECOVERY SERVICES
TSDF Alt EPA ID:	Not reported
TSDF Alt Name:	Not reported
Waste Code Description:	352 - Other organic solids
RCRA Code:	Not reported
Meth Code:	H141 - Storage, Bulking, And/Or Transfer Off Site--No Treatment/Reovery (H010-H129) Or (H131-H135)
Quantity Tons:	0.175
Waste Quantity:	350
Quantity Unit:	P
Additional Code 1:	Not reported
Additional Code 2:	Not reported
Additional Code 3:	Not reported
Additional Code 4:	Not reported
Additional Code 5:	Not reported
Shipment Date:	20140910
Creation Date:	2/11/2015 22:15:01
Receipt Date:	20140918
Manifest ID:	000102483DAT
Trans EPA ID:	CAR000210617
Trans Name:	21ST CENTURY ENVIRONMENTAL MANAGEMENT OF CALIFORNIA LP
Trans 2 EPA ID:	NVD980895338
Trans 2 Name:	21ST CENTURY ENVIRONMENTAL MANAGEMENT OF N LLC
TSDF EPA ID:	NVD980895338
Trans Name:	21ST CENTURY ENVIRONMENTAL MANAGEMENT OF NEVADA LLC
TSDF Alt EPA ID:	Not reported
TSDF Alt Name:	Not reported
Waste Code Description:	551 - Laboratory waste chemicals 561 Detergent and soap
RCRA Code:	D001
Meth Code:	H141 - Storage, Bulking, And/Or Transfer Off Site--No Treatment/Reovery (H010-H129) Or (H131-H135)
Quantity Tons:	0.0075
Waste Quantity:	15
Quantity Unit:	P
Additional Code 1:	Not reported
Additional Code 2:	Not reported
Additional Code 3:	Not reported
Additional Code 4:	Not reported
Additional Code 5:	Not reported

SUTTER DAVIS HOSPITAL (Continued) **1000905538**

Shipment Date:	20140910
Creation Date:	2/11/2015 22:15:01
Receipt Date:	20140918
Manifest ID:	000102483DAT
Trans EPA ID:	CAR000210617
Trans Name:	21ST CENTURY ENVIRONMENTAL MANAGEMENT OF CALIFORNIA LP
Trans 2 EPA ID:	NVD980895338
Trans 2 Name:	21ST CENTURY ENVIRONMENTAL MANAGEMENT OF N LLC
TSDF EPA ID:	NVD980895338
Trans Name:	21ST CENTURY ENVIRONMENTAL MANAGEMENT OF NEVADA LLC
TSDF Alt EPA ID:	Not reported
TSDF Alt Name:	Not reported
Waste Code Description:	311 - Pharmaceutical waste
RCRA Code:	P108
Meth Code:	H141 - Storage, Bulking, And/Or Transfer Off Site--No Treatment/Reovery (H010-H129) Or (H131-H135)
Quantity Tons:	0.0005
Waste Quantity:	1
Quantity Unit:	P
Additional Code 1:	P075
Additional Code 2:	P001
Additional Code 3:	Not reported
Additional Code 4:	Not reported
Additional Code 5:	Not reported

Shipment Date:	20140910
Creation Date:	Not reported
Receipt Date:	Not reported
Manifest ID:	000102483DAT
Trans EPA ID:	CAR000210617
Trans Name:	21ST CENTURY ENVIRONMENTAL MANAGEMENT OF CALIFORNIA LP
Trans 2 EPA ID:	NVD980895338
Trans 2 Name:	21ST CENTURY ENVIRONMENTAL MANAGEMENT OF N LLC
TSDF EPA ID:	NVD980895338
Trans Name:	21ST CENTURY ENVIRONMENTAL MANAGEMENT OF NEVADA LLC
TSDF Alt EPA ID:	Not reported
TSDF Alt Name:	Not reported
Waste Code Description:	181 - Other inorganic solid waste Organics
RCRA Code:	D008
Meth Code:	H141 - Storage, Bulking, And/Or Transfer Off Site--No Treatment/Reovery (H010-H129) Or (H131-H135)
Quantity Tons:	0.0075
Waste Quantity:	15
Quantity Unit:	P
Additional Code 1:	Not reported
Additional Code 2:	Not reported
Additional Code 3:	Not reported
Additional Code 4:	Not reported
Additional Code 5:	Not reported

Additional Info:

Year:	2013
Gen EPA ID:	CA0000844589

Shipment Date:	20131211
Creation Date:	5/10/2014 22:15:07
Receipt Date:	20131218

SUTTER DAVIS HOSPITAL (Continued) **1000905538**

Manifest ID:	000089267DAT
Trans EPA ID:	CAR000210617
Trans Name:	21ST CENTURY ENVIRONMENTAL MANAGEMENT OF CALIFORNIA LP
Trans 2 EPA ID:	NVR000087361
Trans 2 Name:	SJC LIMITED
TSDF EPA ID:	NVD980895338
Trans Name:	21ST CENTURY ENVIRONMENTAL MANAGEMENT OF NEVADA LLC
TSDF Alt EPA ID:	Not reported
TSDF Alt Name:	Not reported
Waste Code Description:	311 - Pharmaceutical waste
RCRA Code:	P188
Meth Code:	H141 - Storage, Bulking, And/Or Transfer Off Site--No Treatment/Reovery (H010-H129) Or (H131-H135)
Quantity Tons:	0.001
Waste Quantity:	2
Quantity Unit:	P
Additional Code 1:	P075
Additional Code 2:	P001
Additional Code 3:	Not reported
Additional Code 4:	Not reported
Additional Code 5:	Not reported

Shipment Date:	20131113
Creation Date:	4/5/2014 22:15:10
Receipt Date:	20131120
Manifest ID:	000082447DAT
Trans EPA ID:	CAR000210617
Trans Name:	21ST CENTURY ENVIRONMENTAL MANAGEMENT OF CALIFORNIA LP
Trans 2 EPA ID:	NVR000087361
Trans 2 Name:	SJC LIMITED
TSDF EPA ID:	NVD980895338
Trans Name:	21ST CENTURY ENVIRONMENTAL MANAGEMENT OF NEVADA LLC
TSDF Alt EPA ID:	Not reported
TSDF Alt Name:	Not reported
Waste Code Description:	311 - Pharmaceutical waste
RCRA Code:	U058
Meth Code:	H141 - Storage, Bulking, And/Or Transfer Off Site--No Treatment/Reovery (H010-H129) Or (H131-H135)
Quantity Tons:	0.0005
Waste Quantity:	1
Quantity Unit:	P
Additional Code 1:	U002
Additional Code 2:	D007
Additional Code 3:	D005
Additional Code 4:	D001
Additional Code 5:	Not reported

Shipment Date:	20131113
Creation Date:	4/5/2014 22:15:10
Receipt Date:	20131120
Manifest ID:	000082447DAT
Trans EPA ID:	CAR000210617
Trans Name:	21ST CENTURY ENVIRONMENTAL MANAGEMENT OF CALIFORNIA LP
Trans 2 EPA ID:	NVR000087361
Trans 2 Name:	SJC LIMITED
TSDF EPA ID:	NVD980895338
Trans Name:	21ST CENTURY ENVIRONMENTAL MANAGEMENT OF NEVADA LLC

SUTTER DAVIS HOSPITAL (Continued) **1000905538**

TSDF Alt EPA ID:	Not reported
TSDF Alt Name:	Not reported
Waste Code Description:	311 - Pharmaceutical waste
RCRA Code:	P188
Meth Code:	H141 - Storage, Bulking, And/Or Transfer Off Site--No Treatment/Reovery (H010-H129) Or (H131-H135)
Quantity Tons:	0.001
Waste Quantity:	2
Quantity Unit:	P
Additional Code 1:	P075
Additional Code 2:	P001
Additional Code 3:	Not reported
Additional Code 4:	Not reported
Additional Code 5:	Not reported
Shipment Date:	20131009
Creation Date:	7/9/2015 13:19:27
Receipt Date:	20131022
Manifest ID:	000078840DAT
Trans EPA ID:	CAR000210617
Trans Name:	21ST CENTURY ENVIRONMENTAL MANAGEMENT OF CALIFORNIA LP
Trans 2 EPA ID:	NVR000087361
Trans 2 Name:	SJC LIMITED
TSDF EPA ID:	NVD980895338
Trans Name:	21ST CENTURY ENVIRONMENTAL MANAGEMENT OF NEVADA LLC
TSDF Alt EPA ID:	Not reported
TSDF Alt Name:	Not reported
Waste Code Description:	311 - Pharmaceutical waste
RCRA Code:	U158
Meth Code:	- Not reported
Quantity Tons:	0.003
Waste Quantity:	6
Quantity Unit:	P
Additional Code 1:	U059
Additional Code 2:	U050
Additional Code 3:	U035
Additional Code 4:	U010
Additional Code 5:	Not reported
Shipment Date:	20131009
Creation Date:	7/9/2015 13:19:27
Receipt Date:	20131022
Manifest ID:	000078840DAT
Trans EPA ID:	CAR000210617
Trans Name:	21ST CENTURY ENVIRONMENTAL MANAGEMENT OF CALIFORNIA LP
Trans 2 EPA ID:	NVR000087361
Trans 2 Name:	SJC LIMITED
TSDF EPA ID:	NVD980895338
Trans Name:	21ST CENTURY ENVIRONMENTAL MANAGEMENT OF NEVADA LLC
TSDF Alt EPA ID:	Not reported
TSDF Alt Name:	Not reported
Waste Code Description:	311 - Pharmaceutical waste
RCRA Code:	P188
Meth Code:	H141 - Storage, Bulking, And/Or Transfer Off Site--No Treatment/Reovery (H010-H129) Or (H131-H135)
Quantity Tons:	0.0005
Waste Quantity:	1

SUTTER DAVIS HOSPITAL (Continued) **1000905538**

Quantity Unit:	P
Additional Code 1:	P075
Additional Code 2:	P001
Additional Code 3:	Not reported
Additional Code 4:	Not reported
Additional Code 5:	Not reported
Shipment Date:	20131009
Creation Date:	7/9/2015 13:19:27
Receipt Date:	20131022
Manifest ID:	000078840DAT
Trans EPA ID:	CAR000210617
Trans Name:	21ST CENTURY ENVIRONMENTAL MANAGEMENT OF CALIFORNIA LP
Trans 2 EPA ID:	NVR000087361
Trans 2 Name:	SJC LIMITED
TSDF EPA ID:	NVD980895338
Trans Name:	21ST CENTURY ENVIRONMENTAL MANAGEMENT OF NEVADA LLC
TSDF Alt EPA ID:	Not reported
TSDF Alt Name:	Not reported
Waste Code Description:	- Not reported
RCRA Code:	Not reported
Meth Code:	H141 - Storage, Bulking, And/Or Transfer Off Site--No Treatment/Reovery (H010-H129) Or (H131-H135)
Quantity Tons:	Not reported
Waste Quantity:	0
Quantity Unit:	0
Additional Code 1:	Not reported
Additional Code 2:	Not reported
Additional Code 3:	Not reported
Additional Code 4:	Not reported
Additional Code 5:	Not reported
Shipment Date:	20130911
Creation Date:	2/18/2014 22:15:06
Receipt Date:	20130917
Manifest ID:	000078490DAT
Trans EPA ID:	CAR000210617
Trans Name:	21ST CENTURY ENVIRONMENTAL MANAGEMENT OF CALIFORNIA LP
Trans 2 EPA ID:	Not reported
Trans 2 Name:	Not reported
TSDF EPA ID:	NVD980895338
Trans Name:	21ST CENTURY ENVIRONMENTAL MANAGEMENT OF NEVADA LLC
TSDF Alt EPA ID:	Not reported
TSDF Alt Name:	Not reported
Waste Code Description:	311 - Pharmaceutical waste
RCRA Code:	P188
Meth Code:	H141 - Storage, Bulking, And/Or Transfer Off Site--No Treatment/Reovery (H010-H129) Or (H131-H135)
Quantity Tons:	0.0005
Waste Quantity:	1
Quantity Unit:	P
Additional Code 1:	P075
Additional Code 2:	P001
Additional Code 3:	Not reported
Additional Code 4:	Not reported
Additional Code 5:	Not reported

SUTTER DAVIS HOSPITAL (Continued) **1000905538**

Shipment Date:	20130911
Creation Date:	2/18/2014 22:15:06
Receipt Date:	20130917
Manifest ID:	000078490DAT
Trans EPA ID:	CAR000210617
Trans Name:	21ST CENTURY ENVIRONMENTAL MANAGEMENT OF CALIFORNIA LP
Trans 2 EPA ID:	Not reported
Trans 2 Name:	Not reported
TSDF EPA ID:	NVD980895338
Trans Name:	21ST CENTURY ENVIRONMENTAL MANAGEMENT OF NEVADA LLC
TSDF Alt EPA ID:	Not reported
TSDF Alt Name:	Not reported
Waste Code Description:	311 - Pharmaceutical waste
RCRA Code:	D010
Meth Code:	H141 - Storage, Bulking, And/Or Transfer Off Site--No Treatment/Reovery (H010-H129) Or (H131-H135)
Quantity Tons:	0.0025
Waste Quantity:	5
Quantity Unit:	P
Additional Code 1:	D009
Additional Code 2:	D007
Additional Code 3:	D005
Additional Code 4:	D001
Additional Code 5:	Not reported

Shipment Date:	20130911
Creation Date:	2/18/2014 22:15:06
Receipt Date:	20130917
Manifest ID:	000078490DAT
Trans EPA ID:	CAR000210617
Trans Name:	21ST CENTURY ENVIRONMENTAL MANAGEMENT OF CALIFORNIA LP
Trans 2 EPA ID:	Not reported
Trans 2 Name:	Not reported
TSDF EPA ID:	NVD980895338
Trans Name:	21ST CENTURY ENVIRONMENTAL MANAGEMENT OF NEVADA LLC
TSDF Alt EPA ID:	Not reported
TSDF Alt Name:	Not reported
Waste Code Description:	311 - Pharmaceutical waste
RCRA Code:	U059
Meth Code:	H141 - Storage, Bulking, And/Or Transfer Off Site--No Treatment/Reovery (H010-H129) Or (H131-H135)
Quantity Tons:	0.0015
Waste Quantity:	3
Quantity Unit:	P
Additional Code 1:	U050
Additional Code 2:	U035
Additional Code 3:	U010
Additional Code 4:	U009
Additional Code 5:	Not reported

Shipment Date:	20130814
Creation Date:	1/11/2014 22:15:06
Receipt Date:	20130905
Manifest ID:	000077721DAT
Trans EPA ID:	CAR000210617
Trans Name:	21ST CENTURY ENVIRONMENTAL MANAGEMENT OF CALIFORNIA LP
Trans 2 EPA ID:	NVR000087361

SUTTER DAVIS HOSPITAL (Continued) **1000905538**

Trans 2 Name: SJC LIMITED
TSDF EPA ID: NVD980895338
Trans Name: 21ST CENTURY ENVIRONMENTAL MANAGEMENT OF NEVADA LLC
TSDF Alt EPA ID: Not reported
TSDF Alt Name: Not reported
Waste Code Description: 311 - Pharmaceutical waste
RCRA Code: P188
Meth Code: H141 - Storage, Bulking, And/Or Transfer Off Site--No Treatment/Reovery (H010-H129) Or (H131-H135)
Quantity Tons: 0.0005
Waste Quantity: 1
Quantity Unit: P
Additional Code 1: P075
Additional Code 2: P001
Additional Code 3: Not reported
Additional Code 4: Not reported
Additional Code 5: Not reported

Additional Info:
Year: 2008
Gen EPA ID: CA0000844589

Shipment Date: 20081224
Creation Date: 2/17/2009 18:30:19
Receipt Date: 20081229
Manifest ID: 002042684FLE
Trans EPA ID: CAD983649880
Trans Name: GENERAL ENVIRONMENTAL MANAGEMENT INC
Trans 2 EPA ID: Not reported
Trans 2 Name: Not reported
TSDF EPA ID: CAD980884183
Trans Name: GEM RANCHO CORDOVA LLC
TSDF Alt EPA ID: Not reported
TSDF Alt Name: Not reported
Waste Code Description: 181 - Other inorganic solid waste Organics
RCRA Code: Not reported
Meth Code: H141 - Storage, Bulking, And/Or Transfer Off Site--No Treatment/Reovery (H010-H129) Or (H131-H135)
Quantity Tons: 0.075
Waste Quantity: 150
Quantity Unit: P
Additional Code 1: Not reported
Additional Code 2: Not reported
Additional Code 3: Not reported
Additional Code 4: Not reported
Additional Code 5: Not reported

Shipment Date: 20081224
Creation Date: 2/17/2009 18:30:19
Receipt Date: 20081229
Manifest ID: 002042684FLE
Trans EPA ID: CAD983649880
Trans Name: GENERAL ENVIRONMENTAL MANAGEMENT INC
Trans 2 EPA ID: Not reported
Trans 2 Name: Not reported
TSDF EPA ID: CAD980884183
Trans Name: GEM RANCHO CORDOVA LLC

SUTTER DAVIS HOSPITAL (Continued) **1000905538**

TSDF Alt EPA ID:	Not reported
TSDF Alt Name:	Not reported
Waste Code Description:	551 - Laboratory waste chemicals 561 Detergent and soap
RCRA Code:	D001
Meth Code:	H141 - Storage, Bulking, And/Or Transfer Off Site--No Treatment/Reovery (H010-H129) Or (H131-H135)
Quantity Tons:	0.0025
Waste Quantity:	5
Quantity Unit:	P
Additional Code 1:	Not reported
Additional Code 2:	Not reported
Additional Code 3:	Not reported
Additional Code 4:	Not reported
Additional Code 5:	Not reported
Shipment Date:	20081224
Creation Date:	2/17/2009 18:30:19
Receipt Date:	20081229
Manifest ID:	002042684FLE
Trans EPA ID:	CAD983649880
Trans Name:	GENERAL ENVIRONMENTAL MANAGEMENT INC
Trans 2 EPA ID:	Not reported
Trans 2 Name:	Not reported
TSDF EPA ID:	CAD980884183
Trans Name:	GEM RANCHO CORDOVA LLC
TSDF Alt EPA ID:	Not reported
TSDF Alt Name:	Not reported
Waste Code Description:	551 - Laboratory waste chemicals 561 Detergent and soap
RCRA Code:	D002
Meth Code:	H141 - Storage, Bulking, And/Or Transfer Off Site--No Treatment/Reovery (H010-H129) Or (H131-H135)
Quantity Tons:	0.0025
Waste Quantity:	5
Quantity Unit:	P
Additional Code 1:	D001
Additional Code 2:	Not reported
Additional Code 3:	Not reported
Additional Code 4:	Not reported
Additional Code 5:	Not reported
Shipment Date:	20081224
Creation Date:	2/17/2009 18:30:19
Receipt Date:	20081229
Manifest ID:	002042684FLE
Trans EPA ID:	CAD983649880
Trans Name:	GENERAL ENVIRONMENTAL MANAGEMENT INC
Trans 2 EPA ID:	Not reported
Trans 2 Name:	Not reported
TSDF EPA ID:	CAD980884183
Trans Name:	GEM RANCHO CORDOVA LLC
TSDF Alt EPA ID:	Not reported
TSDF Alt Name:	Not reported
Waste Code Description:	551 - Laboratory waste chemicals 561 Detergent and soap
RCRA Code:	D001
Meth Code:	H141 - Storage, Bulking, And/Or Transfer Off Site--No Treatment/Reovery (H010-H129) Or (H131-H135)
Quantity Tons:	0.0025

SUTTER DAVIS HOSPITAL (Continued) **1000905538**

Waste Quantity:	5
Quantity Unit:	P
Additional Code 1:	Not reported
Additional Code 2:	Not reported
Additional Code 3:	Not reported
Additional Code 4:	Not reported
Additional Code 5:	Not reported
Shipment Date:	20080909
Creation Date:	10/13/2008 18:30:47
Receipt Date:	20080910
Manifest ID:	002042613FLE
Trans EPA ID:	CAD983649880
Trans Name:	GENERAL ENVIRONMENTAL MANAGEMENT INC
Trans 2 EPA ID:	Not reported
Trans 2 Name:	Not reported
TSDF EPA ID:	CAD980884183
Trans Name:	GEM RANCHO CORDOVA LLC
TSDF Alt EPA ID:	Not reported
TSDF Alt Name:	Not reported
Waste Code Description:	551 - Laboratory waste chemicals 561 Detergent and soap
RCRA Code:	D002
Meth Code:	H141 - Storage, Bulking, And/Or Transfer Off Site--No Treatment/Reovery (H010-H129) Or (H131-H135)
Quantity Tons:	0.001
Waste Quantity:	2
Quantity Unit:	P
Additional Code 1:	Not reported
Additional Code 2:	Not reported
Additional Code 3:	Not reported
Additional Code 4:	Not reported
Additional Code 5:	Not reported
Shipment Date:	20080909
Creation Date:	10/13/2008 18:30:47
Receipt Date:	20080910
Manifest ID:	002042613FLE
Trans EPA ID:	CAD983649880
Trans Name:	GENERAL ENVIRONMENTAL MANAGEMENT INC
Trans 2 EPA ID:	Not reported
Trans 2 Name:	Not reported
TSDF EPA ID:	CAD980884183
Trans Name:	GEM RANCHO CORDOVA LLC
TSDF Alt EPA ID:	Not reported
TSDF Alt Name:	Not reported
Waste Code Description:	551 - Laboratory waste chemicals 561 Detergent and soap
RCRA Code:	U162
Meth Code:	H141 - Storage, Bulking, And/Or Transfer Off Site--No Treatment/Reovery (H010-H129) Or (H131-H135)
Quantity Tons:	0.0025
Waste Quantity:	5
Quantity Unit:	P
Additional Code 1:	D001
Additional Code 2:	Not reported
Additional Code 3:	Not reported
Additional Code 4:	Not reported
Additional Code 5:	Not reported

SUTTER DAVIS HOSPITAL (Continued) **1000905538**

Shipment Date:	20080909
Creation Date:	10/13/2008 18:30:47
Receipt Date:	20080910
Manifest ID:	002042613FLE
Trans EPA ID:	CAD983649880
Trans Name:	GENERAL ENVIRONMENTAL MANAGEMENT INC
Trans 2 EPA ID:	Not reported
Trans 2 Name:	Not reported
TSDF EPA ID:	CAD980884183
Trans Name:	GEM RANCHO CORDOVA LLC
TSDF Alt EPA ID:	Not reported
TSDF Alt Name:	Not reported
Waste Code Description:	551 - Laboratory waste chemicals 561 Detergent and soap
RCRA Code:	D002
Meth Code:	H141 - Storage, Bulking, And/Or Transfer Off Site--No Treatment/Reovery (H010-H129) Or (H131-H135)
Quantity Tons:	0.02
Waste Quantity:	40
Quantity Unit:	P
Additional Code 1:	Not reported
Additional Code 2:	Not reported
Additional Code 3:	Not reported
Additional Code 4:	Not reported
Additional Code 5:	Not reported

Shipment Date:	20080424
Creation Date:	8/4/2008 18:30:28
Receipt Date:	20080429
Manifest ID:	001377747JJK
Trans EPA ID:	CAD983649880
Trans Name:	GENERAL ENVIRONMENTAL MANAGEMENT INC
Trans 2 EPA ID:	Not reported
Trans 2 Name:	Not reported
TSDF EPA ID:	CAD980884183
Trans Name:	GEM RANCHO CORDOVA LLC
TSDF Alt EPA ID:	Not reported
TSDF Alt Name:	Not reported
Waste Code Description:	133 - Aqueous solution with 10% or more total organic residues
RCRA Code:	Not reported
Meth Code:	H141 - Storage, Bulking, And/Or Transfer Off Site--No Treatment/Reovery (H010-H129) Or (H131-H135)
Quantity Tons:	0.04
Waste Quantity:	80
Quantity Unit:	P
Additional Code 1:	Not reported
Additional Code 2:	Not reported
Additional Code 3:	Not reported
Additional Code 4:	Not reported
Additional Code 5:	Not reported

Shipment Date:	20080424
Creation Date:	8/4/2008 18:30:28
Receipt Date:	20080429
Manifest ID:	001377747JJK
Trans EPA ID:	CAD983649880
Trans Name:	GENERAL ENVIRONMENTAL MANAGEMENT INC
Trans 2 EPA ID:	Not reported

SUTTER DAVIS HOSPITAL (Continued) **1000905538**

Trans 2 Name:	Not reported
TSDF EPA ID:	CAD980884183
Trans Name:	GEM RANCHO CORDOVA LLC
TSDF Alt EPA ID:	Not reported
TSDF Alt Name:	Not reported
Waste Code Description:	214 - Unspecified solvent mixture
RCRA Code:	F003
Meth Code:	H141 - Storage, Bulking, And/Or Transfer Off Site--No Treatment/Reovery (H010-H129) Or (H131-H135)
Quantity Tons:	0.24
Waste Quantity:	480
Quantity Unit:	P
Additional Code 1:	D035
Additional Code 2:	D001
Additional Code 3:	Not reported
Additional Code 4:	Not reported
Additional Code 5:	Not reported
Shipment Date:	20080424
Creation Date:	8/4/2008 18:30:28
Receipt Date:	20080429
Manifest ID:	001377747JJK
Trans EPA ID:	CAD983649880
Trans Name:	GENERAL ENVIRONMENTAL MANAGEMENT INC
Trans 2 EPA ID:	Not reported
Trans 2 Name:	Not reported
TSDF EPA ID:	CAD980884183
Trans Name:	GEM RANCHO CORDOVA LLC
TSDF Alt EPA ID:	Not reported
TSDF Alt Name:	Not reported
Waste Code Description:	331 - Off-specification, aged, or surplus organics
RCRA Code:	D001
Meth Code:	H141 - Storage, Bulking, And/Or Transfer Off Site--No Treatment/Reovery (H010-H129) Or (H131-H135)
Quantity Tons:	0.015
Waste Quantity:	30
Quantity Unit:	P
Additional Code 1:	Not reported
Additional Code 2:	Not reported
Additional Code 3:	Not reported
Additional Code 4:	Not reported
Additional Code 5:	Not reported

Additional Info:

Year:	2006
Gen EPA ID:	CA0000844589
Shipment Date:	20061204
Creation Date:	8/9/2007 18:30:19
Receipt Date:	20061205
Manifest ID:	000270877JJK
Trans EPA ID:	CAD044003556
Trans Name:	RAMOS ENVIRONMENTAL SERVICES
Trans 2 EPA ID:	Not reported
Trans 2 Name:	Not reported
TSDF EPA ID:	CAD044003556
Trans Name:	RAMOS ENVIRONMENTAL SERVICES

SUTTER DAVIS HOSPITAL (Continued) **1000905538**

TSDF Alt EPA ID:	Not reported
TSDF Alt Name:	Not reported
Waste Code Description:	223 - Unspecified oil-containing waste
RCRA Code:	Not reported
Meth Code:	H141 - Storage, Bulking, And/Or Transfer Off Site--No Treatment/Reovery (H010-H129) Or (H131-H135)
Quantity Tons:	0.1251
Waste Quantity:	30
Quantity Unit:	G
Additional Code 1:	Not reported
Additional Code 2:	Not reported
Additional Code 3:	Not reported
Additional Code 4:	Not reported
Additional Code 5:	Not reported
Shipment Date:	20061121
Creation Date:	3/30/2007 13:33:11
Receipt Date:	20061127
Manifest ID:	001702005JJK
Trans EPA ID:	CAD044003556
Trans Name:	RAMOS ENVIRONMENTAL SERVICES
Trans 2 EPA ID:	Not reported
Trans 2 Name:	Not reported
TSDF EPA ID:	CAT000646117
Trans Name:	CHEMICAL WASTE MANAGEMENT INC
TSDF Alt EPA ID:	Not reported
TSDF Alt Name:	Not reported
Waste Code Description:	352 - Other organic solids
RCRA Code:	Not reported
Meth Code:	H132 - Landfill Or Surface Impoundment That Will Be Closed As Landfill(To Include On-Site Treatment And/Or Stabilization)
Quantity Tons:	0.075
Waste Quantity:	150
Quantity Unit:	P
Additional Code 1:	Not reported
Additional Code 2:	Not reported
Additional Code 3:	Not reported
Additional Code 4:	Not reported
Additional Code 5:	Not reported
Shipment Date:	20060307
Creation Date:	7/27/2006 18:35:05
Receipt Date:	20060307
Manifest ID:	24854274
Trans EPA ID:	CAD044003556
Trans Name:	RAMOS ENVIRONMENTAL SERVICES
Trans 2 EPA ID:	Not reported
Trans 2 Name:	Not reported
TSDF EPA ID:	CAD044003556
Trans Name:	RAMOS ENVIRONMENTAL SERVICES
TSDF Alt EPA ID:	CAD044003556
TSDF Alt Name:	Not reported
Waste Code Description:	223 - Unspecified oil-containing waste
RCRA Code:	Not reported
Meth Code:	H01 - Transfer Station
Quantity Tons:	0.7923
Waste Quantity:	190

SUTTER DAVIS HOSPITAL (Continued) **1000905538**

Quantity Unit:	G
Additional Code 1:	Not reported
Additional Code 2:	Not reported
Additional Code 3:	Not reported
Additional Code 4:	Not reported
Additional Code 5:	Not reported
Shipment Date:	20060301
Creation Date:	7/27/2006 18:35:05
Receipt Date:	20060301
Manifest ID:	24853998
Trans EPA ID:	CAD044003556
Trans Name:	RAMOS ENVIRONMENTAL SERVICES
Trans 2 EPA ID:	Not reported
Trans 2 Name:	Not reported
TSDF EPA ID:	CAD044003556
Trans Name:	RAMOS ENVIRONMENTAL SERVICES
TSDF Alt EPA ID:	CAD044003556
TSDF Alt Name:	Not reported
Waste Code Description:	223 - Unspecified oil-containing waste
RCRA Code:	Not reported
Meth Code:	H01 - Transfer Station
Quantity Tons:	0.834
Waste Quantity:	200
Quantity Unit:	G
Additional Code 1:	Not reported
Additional Code 2:	Not reported
Additional Code 3:	Not reported
Additional Code 4:	Not reported
Additional Code 5:	Not reported

Additional Info:

Year:	2010
Gen EPA ID:	CA0000844589
Shipment Date:	20101214
Creation Date:	2/8/2011 18:30:37
Receipt Date:	20101214
Manifest ID:	002708953FLE
Trans EPA ID:	NVD980895338
Trans Name:	21ST CENTURY ENVIRONMENTAL MANAGEMENT OF NEVADA LLC
Trans 2 EPA ID:	Not reported
Trans 2 Name:	Not reported
TSDF EPA ID:	CAD980884183
Trans Name:	GENERAL ENVIRONMENTAL MGT LLC DBA PSC ENVIRONMENTAL SERVICES
TSDF Alt EPA ID:	Not reported
TSDF Alt Name:	Not reported
Waste Code Description:	551 - Laboratory waste chemicals 561 Detergent and soap
RCRA Code:	U220
Meth Code:	H141 - Storage, Bulking, And/Or Transfer Off Site--No Treatment/Reovery (H010-H129) Or (H131-H135)
Quantity Tons:	0.0015
Waste Quantity:	3
Quantity Unit:	P
Additional Code 1:	D001
Additional Code 2:	Not reported
Additional Code 3:	Not reported

SUTTER DAVIS HOSPITAL (Continued) **1000905538**

Additional Code 4:	Not reported
Additional Code 5:	Not reported
Shipment Date:	20101214
Creation Date:	2/8/2011 18:30:37
Receipt Date:	20101214
Manifest ID:	002708953FLE
Trans EPA ID:	NVD980895338
Trans Name:	21ST CENTURY ENVIRONMENTAL MANAGEMENT OF NEVADA LLC
Trans 2 EPA ID:	Not reported
Trans 2 Name:	Not reported
TSDF EPA ID:	CAD980884183
Trans Name:	GENERAL ENVIRONMENTAL MGT LLC DBA PSC ENVIRONMENTAL SERVICES
TSDF Alt EPA ID:	Not reported
TSDF Alt Name:	Not reported
Waste Code Description:	551 - Laboratory waste chemicals 561 Detergent and soap
RCRA Code:	D002
Meth Code:	H141 - Storage, Bulking, And/Or Transfer Off Site--No Treatment/Reovery (H010-H129) Or (H131-H135)
Quantity Tons:	0.002
Waste Quantity:	4
Quantity Unit:	P
Additional Code 1:	Not reported
Additional Code 2:	Not reported
Additional Code 3:	Not reported
Additional Code 4:	Not reported
Additional Code 5:	Not reported
Shipment Date:	20101214
Creation Date:	2/8/2011 18:30:37
Receipt Date:	20101214
Manifest ID:	002708953FLE
Trans EPA ID:	NVD980895338
Trans Name:	21ST CENTURY ENVIRONMENTAL MANAGEMENT OF NEVADA LLC
Trans 2 EPA ID:	Not reported
Trans 2 Name:	Not reported
TSDF EPA ID:	CAD980884183
Trans Name:	GENERAL ENVIRONMENTAL MGT LLC DBA PSC ENVIRONMENTAL SERVICES
TSDF Alt EPA ID:	Not reported
TSDF Alt Name:	Not reported
Waste Code Description:	551 - Laboratory waste chemicals 561 Detergent and soap
RCRA Code:	D008
Meth Code:	H141 - Storage, Bulking, And/Or Transfer Off Site--No Treatment/Reovery (H010-H129) Or (H131-H135)
Quantity Tons:	0.003
Waste Quantity:	6
Quantity Unit:	P
Additional Code 1:	Not reported
Additional Code 2:	Not reported
Additional Code 3:	Not reported
Additional Code 4:	Not reported
Additional Code 5:	Not reported
Shipment Date:	20100914
Creation Date:	12/3/2010 18:30:57
Receipt Date:	20100914
Manifest ID:	002708709FLE

SUTTER DAVIS HOSPITAL (Continued) **1000905538**

Trans EPA ID:	CAR000164012
Trans Name:	21ST CENTURY ENVIRONMENTAL MANAGEMENT OF NEVADA LLC
Trans 2 EPA ID:	Not reported
Trans 2 Name:	Not reported
TSDF EPA ID:	CAD980884183
Trans Name:	GENERAL ENVIRONMENTAL MGT LLC DBA PSC ENVIRONMENTAL SERVICES
TSDF Alt EPA ID:	Not reported
TSDF Alt Name:	Not reported
Waste Code Description:	551 - Laboratory waste chemicals 561 Detergent and soap
RCRA Code:	D001
Meth Code:	H141 - Storage, Bulking, And/Or Transfer Off Site--No Treatment/Reovery (H010-H129) Or (H131-H135)
Quantity Tons:	0.0075
Waste Quantity:	15
Quantity Unit:	P
Additional Code 1:	Not reported
Additional Code 2:	Not reported
Additional Code 3:	Not reported
Additional Code 4:	Not reported
Additional Code 5:	Not reported
Shipment Date:	20100914
Creation Date:	12/3/2010 18:30:57
Receipt Date:	20100914
Manifest ID:	002708709FLE
Trans EPA ID:	CAR000164012
Trans Name:	21ST CENTURY ENVIRONMENTAL MANAGEMENT OF NEVADA LLC
Trans 2 EPA ID:	Not reported
Trans 2 Name:	Not reported
TSDF EPA ID:	CAD980884183
Trans Name:	GENERAL ENVIRONMENTAL MGT LLC DBA PSC ENVIRONMENTAL SERVICES
TSDF Alt EPA ID:	Not reported
TSDF Alt Name:	Not reported
Waste Code Description:	791 - Liquids with pH < 2 792 Liquids with pH < 2 with metals
RCRA Code:	D002
Meth Code:	H141 - Storage, Bulking, And/Or Transfer Off Site--No Treatment/Reovery (H010-H129) Or (H131-H135)
Quantity Tons:	0.0025
Waste Quantity:	5
Quantity Unit:	P
Additional Code 1:	Not reported
Additional Code 2:	Not reported
Additional Code 3:	Not reported
Additional Code 4:	Not reported
Additional Code 5:	Not reported
Shipment Date:	20100914
Creation Date:	12/3/2010 18:30:57
Receipt Date:	20100914
Manifest ID:	002708709FLE
Trans EPA ID:	CAR000164012
Trans Name:	21ST CENTURY ENVIRONMENTAL MANAGEMENT OF NEVADA LLC
Trans 2 EPA ID:	Not reported
Trans 2 Name:	Not reported
TSDF EPA ID:	CAD980884183
Trans Name:	GENERAL ENVIRONMENTAL MGT LLC DBA PSC ENVIRONMENTAL SERVICES
TSDF Alt EPA ID:	Not reported

SUTTER DAVIS HOSPITAL (Continued) **1000905538**

TSDF Alt Name:	Not reported
Waste Code Description:	551 - Laboratory waste chemicals 561 Detergent and soap
RCRA Code:	Not reported
Meth Code:	H141 - Storage, Bulking, And/Or Transfer Off Site--No Treatment/Reovery (H010-H129) Or (H131-H135)
Quantity Tons:	0.0075
Waste Quantity:	15
Quantity Unit:	P
Additional Code 1:	Not reported
Additional Code 2:	Not reported
Additional Code 3:	Not reported
Additional Code 4:	Not reported
Additional Code 5:	Not reported
Shipment Date:	20100914
Creation Date:	12/3/2010 18:30:57
Receipt Date:	20100914
Manifest ID:	002708709FLE
Trans EPA ID:	CAR000164012
Trans Name:	21ST CENTURY ENVIRONMENTAL MANAGEMENT OF NEVADA LLC
Trans 2 EPA ID:	Not reported
Trans 2 Name:	Not reported
TSDF EPA ID:	CAD980884183
Trans Name:	GENERAL ENVIRONMENTAL MGT LLC DBA PSC ENVIRONMENTAL SERVICES
TSDF Alt EPA ID:	Not reported
TSDF Alt Name:	Not reported
Waste Code Description:	551 - Laboratory waste chemicals 561 Detergent and soap
RCRA Code:	Not reported
Meth Code:	H141 - Storage, Bulking, And/Or Transfer Off Site--No Treatment/Reovery (H010-H129) Or (H131-H135)
Quantity Tons:	0.005
Waste Quantity:	10
Quantity Unit:	P
Additional Code 1:	Not reported
Additional Code 2:	Not reported
Additional Code 3:	Not reported
Additional Code 4:	Not reported
Additional Code 5:	Not reported
Shipment Date:	20100630
Creation Date:	9/10/2010 18:31:02
Receipt Date:	20100630
Manifest ID:	003571250FLE
Trans EPA ID:	CAR000164012
Trans Name:	21ST CENTURY ENVIRONMENTAL MANAGEMENT OF NEVADA LLC
Trans 2 EPA ID:	Not reported
Trans 2 Name:	Not reported
TSDF EPA ID:	CAD980884183
Trans Name:	GENERAL ENVIRONMENTAL MGT LLC DBA PSC ENVIRONMENTAL SERVICES
TSDF Alt EPA ID:	Not reported
TSDF Alt Name:	Not reported
Waste Code Description:	- Not reported
RCRA Code:	D002
Meth Code:	H141 - Storage, Bulking, And/Or Transfer Off Site--No Treatment/Reovery (H010-H129) Or (H131-H135)
Quantity Tons:	0.005
Waste Quantity:	10

SUTTER DAVIS HOSPITAL (Continued) **1000905538**

Quantity Unit:	P
Additional Code 1:	D001
Additional Code 2:	Not reported
Additional Code 3:	Not reported
Additional Code 4:	Not reported
Additional Code 5:	Not reported
Shipment Date:	20100630
Creation Date:	9/10/2010 18:31:02
Receipt Date:	20100630
Manifest ID:	003571250FLE
Trans EPA ID:	CAR000164012
Trans Name:	21ST CENTURY ENVIRONMENTAL MANAGEMENT OF NEVADA LLC
Trans 2 EPA ID:	Not reported
Trans 2 Name:	Not reported
TSDF EPA ID:	CAD980884183
Trans Name:	GENERAL ENVIRONMENTAL MGT LLC DBA PSC ENVIRONMENTAL SERVICES
TSDF Alt EPA ID:	Not reported
TSDF Alt Name:	Not reported
Waste Code Description:	551 - Laboratory waste chemicals 561 Detergent and soap
RCRA Code:	D001
Meth Code:	H141 - Storage, Bulking, And/Or Transfer Off Site--No Treatment/Reovery (H010-H129) Or (H131-H135)
Quantity Tons:	0.0005
Waste Quantity:	1
Quantity Unit:	P
Additional Code 1:	Not reported
Additional Code 2:	Not reported
Additional Code 3:	Not reported
Additional Code 4:	Not reported
Additional Code 5:	Not reported
Shipment Date:	20100615
Creation Date:	8/30/2010 18:30:22
Receipt Date:	20100616
Manifest ID:	003571209FLE
Trans EPA ID:	CAR000164012
Trans Name:	21ST CENTURY ENVIRONMENTAL MANAGEMENT OF NEVADA LLC
Trans 2 EPA ID:	Not reported
Trans 2 Name:	Not reported
TSDF EPA ID:	CAD980884183
Trans Name:	GENERAL ENVIRONMENTAL MGT LLC DBA PSC ENVIRONMENTAL SERVICES
TSDF Alt EPA ID:	Not reported
TSDF Alt Name:	Not reported
Waste Code Description:	221 - Waste oil and mixed oil
RCRA Code:	Not reported
Meth Code:	H141 - Storage, Bulking, And/Or Transfer Off Site--No Treatment/Reovery (H010-H129) Or (H131-H135)
Quantity Tons:	0.015
Waste Quantity:	30
Quantity Unit:	P
Additional Code 1:	Not reported
Additional Code 2:	Not reported
Additional Code 3:	Not reported
Additional Code 4:	Not reported
Additional Code 5:	Not reported

SUTTER DAVIS HOSPITAL (Continued) **1000905538**

Additional Info:

Year:	2001
Gen EPA ID:	CA0000844589
Shipment Date:	20010912
Creation Date:	12/17/2001 0:00:00
Receipt Date:	20010918
Manifest ID:	20939841
Trans EPA ID:	CAD044003556
Trans Name:	Not reported
Trans 2 EPA ID:	Not reported
Trans 2 Name:	Not reported
TSDF EPA ID:	CAD028409019
Trans Name:	Not reported
TSDF Alt EPA ID:	CAD028409019
TSDF Alt Name:	Not reported
Waste Code Description:	551 - Laboratory waste chemicals 561 Detergent and soap
RCRA Code:	D009
Meth Code:	H01 - Transfer Station
Quantity Tons:	0.0041
Waste Quantity:	1
Quantity Unit:	G
Additional Code 1:	Not reported
Additional Code 2:	Not reported
Additional Code 3:	Not reported
Additional Code 4:	Not reported
Additional Code 5:	Not reported
Shipment Date:	20010912
Creation Date:	12/17/2001 0:00:00
Receipt Date:	20010918
Manifest ID:	20939841
Trans EPA ID:	CAD044003556
Trans Name:	Not reported
Trans 2 EPA ID:	Not reported
Trans 2 Name:	Not reported
TSDF EPA ID:	CAD028409019
Trans Name:	Not reported
TSDF Alt EPA ID:	CAD028409019
TSDF Alt Name:	Not reported
Waste Code Description:	551 - Laboratory waste chemicals 561 Detergent and soap
RCRA Code:	U188
Meth Code:	H01 - Transfer Station
Quantity Tons:	0.0041
Waste Quantity:	1
Quantity Unit:	G
Additional Code 1:	Not reported
Additional Code 2:	Not reported
Additional Code 3:	Not reported
Additional Code 4:	Not reported
Additional Code 5:	Not reported
Shipment Date:	20010912
Creation Date:	12/17/2001 0:00:00
Receipt Date:	20010918
Manifest ID:	20939841
Trans EPA ID:	CAD044003556

SUTTER DAVIS HOSPITAL (Continued) **1000905538**

Trans Name:	Not reported
Trans 2 EPA ID:	Not reported
Trans 2 Name:	Not reported
TSDF EPA ID:	CAD028409019
Trans Name:	Not reported
TSDF Alt EPA ID:	CAD028409019
TSDF Alt Name:	Not reported
Waste Code Description:	331 - Off-specification, aged, or surplus organics
RCRA Code:	D001
Meth Code:	H01 - Transfer Station
Quantity Tons:	0.0066
Waste Quantity:	2
Quantity Unit:	G
Additional Code 1:	Not reported
Additional Code 2:	Not reported
Additional Code 3:	Not reported
Additional Code 4:	Not reported
Additional Code 5:	Not reported

Shipment Date:	20010811
Creation Date:	10/3/2001 0:00:00
Receipt Date:	Not reported
Manifest ID:	21228403
Trans EPA ID:	CAR000074534
Trans Name:	Not reported
Trans 2 EPA ID:	CAD982524480
Trans 2 Name:	Not reported
TSDF EPA ID:	CAD028409019
Trans Name:	Not reported
TSDF Alt EPA ID:	Not reported
TSDF Alt Name:	Not reported
Waste Code Description:	223 - Unspecified oil-containing waste
RCRA Code:	Not reported
Meth Code:	- Not reported
Quantity Tons:	0.0834
Waste Quantity:	20
Quantity Unit:	G
Additional Code 1:	Not reported
Additional Code 2:	Not reported
Additional Code 3:	Not reported
Additional Code 4:	Not reported
Additional Code 5:	Not reported

Additional Info:

Year:	2015
Gen EPA ID:	CA0000844589

Shipment Date:	20151209
Creation Date:	9/29/2016 18:33:11
Receipt Date:	20151217
Manifest ID:	000127928DAT
Trans EPA ID:	CAR000210617
Trans Name:	21ST CENTURY ENVIRONMENTAL MANAGEMENT OF CALIFORNIA LP
Trans 2 EPA ID:	TXR000025072
Trans 2 Name:	ROCKETLINE CARRIER SERVICES
TSDF EPA ID:	NVD980895338
Trans Name:	21ST CENTURY ENVIRONMENTAL MANAGEMENT OF NEVADA LLC

SUTTER DAVIS HOSPITAL (Continued) **1000905538**

TSDF Alt EPA ID:	Not reported
TSDF Alt Name:	Not reported
Waste Code Description:	311 - Pharmaceutical waste
RCRA Code:	P188
Meth Code:	H141 - Storage, Bulking, And/Or Transfer Off Site--No Treatment/Reovery (H010-H129) Or (H131-H135)
Quantity Tons:	0.0005
Waste Quantity:	1
Quantity Unit:	P
Additional Code 1:	P075
Additional Code 2:	P001
Additional Code 3:	Not reported
Additional Code 4:	Not reported
Additional Code 5:	Not reported
Shipment Date:	20151209
Creation Date:	9/29/2016 18:33:11
Receipt Date:	20151217
Manifest ID:	000127928DAT
Trans EPA ID:	CAR000210617
Trans Name:	21ST CENTURY ENVIRONMENTAL MANAGEMENT OF CALIFORNIA LP
Trans 2 EPA ID:	TXR000025072
Trans 2 Name:	ROCKETLINE CARRIER SERVICES
TSDF EPA ID:	NVD980895338
Trans Name:	21ST CENTURY ENVIRONMENTAL MANAGEMENT OF NEVADA LLC
TSDF Alt EPA ID:	Not reported
TSDF Alt Name:	Not reported
Waste Code Description:	311 - Pharmaceutical waste
RCRA Code:	D022
Meth Code:	H141 - Storage, Bulking, And/Or Transfer Off Site--No Treatment/Reovery (H010-H129) Or (H131-H135)
Quantity Tons:	0.0075
Waste Quantity:	15
Quantity Unit:	P
Additional Code 1:	D009
Additional Code 2:	D007
Additional Code 3:	D005
Additional Code 4:	D001
Additional Code 5:	Not reported
Shipment Date:	20151209
Creation Date:	9/29/2016 18:33:11
Receipt Date:	20151217
Manifest ID:	000127928DAT
Trans EPA ID:	CAR000210617
Trans Name:	21ST CENTURY ENVIRONMENTAL MANAGEMENT OF CALIFORNIA LP
Trans 2 EPA ID:	TXR000025072
Trans 2 Name:	ROCKETLINE CARRIER SERVICES
TSDF EPA ID:	NVD980895338
Trans Name:	21ST CENTURY ENVIRONMENTAL MANAGEMENT OF NEVADA LLC
TSDF Alt EPA ID:	Not reported
TSDF Alt Name:	Not reported
Waste Code Description:	311 - Pharmaceutical waste
RCRA Code:	U089
Meth Code:	H141 - Storage, Bulking, And/Or Transfer Off Site--No Treatment/Reovery (H010-H129) Or (H131-H135)
Quantity Tons:	0.005

SUTTER DAVIS HOSPITAL (Continued) **1000905538**

Waste Quantity:	10
Quantity Unit:	P
Additional Code 1:	U059
Additional Code 2:	U058
Additional Code 3:	U035
Additional Code 4:	U018
Additional Code 5:	Not reported
Shipment Date:	20151209
Creation Date:	Not reported
Receipt Date:	Not reported
Manifest ID:	000127928DAT
Trans EPA ID:	CAR000210617
Trans Name:	21ST CENTURY ENVIRONMENTAL MANAGEMENT OF CALIFORNIA LP
Trans 2 EPA ID:	TXR000025072
Trans 2 Name:	ROCKETLINE CARRIER SERVICES
TSDF EPA ID:	NVD980895338
Trans Name:	21ST CENTURY ENVIRONMENTAL MANAGEMENT OF NEVADA LLC
TSDF Alt EPA ID:	Not reported
TSDF Alt Name:	Not reported
Waste Code Description:	221 - Waste oil and mixed oil
RCRA Code:	Not reported
Meth Code:	H141 - Storage, Bulking, And/Or Transfer Off Site--No Treatment/Reovery (H010-H129) Or (H131-H135)
Quantity Tons:	0.005
Waste Quantity:	10
Quantity Unit:	P
Additional Code 1:	Not reported
Additional Code 2:	Not reported
Additional Code 3:	Not reported
Additional Code 4:	Not reported
Additional Code 5:	Not reported
Shipment Date:	20151209
Creation Date:	9/29/2016 18:33:11
Receipt Date:	20151217
Manifest ID:	000127928DAT
Trans EPA ID:	CAR000210617
Trans Name:	21ST CENTURY ENVIRONMENTAL MANAGEMENT OF CALIFORNIA LP
Trans 2 EPA ID:	TXR000025072
Trans 2 Name:	ROCKETLINE CARRIER SERVICES
TSDF EPA ID:	NVD980895338
Trans Name:	21ST CENTURY ENVIRONMENTAL MANAGEMENT OF NEVADA LLC
TSDF Alt EPA ID:	Not reported
TSDF Alt Name:	Not reported
Waste Code Description:	352 - Other organic solids
RCRA Code:	Not reported
Meth Code:	H141 - Storage, Bulking, And/Or Transfer Off Site--No Treatment/Reovery (H010-H129) Or (H131-H135)
Quantity Tons:	0.005
Waste Quantity:	10
Quantity Unit:	P
Additional Code 1:	Not reported
Additional Code 2:	Not reported
Additional Code 3:	Not reported
Additional Code 4:	Not reported
Additional Code 5:	Not reported

SUTTER DAVIS HOSPITAL (Continued) **1000905538**

Shipment Date:	20150909
Creation Date:	3/22/2016 22:15:24
Receipt Date:	20150916
Manifest ID:	000105320DAT
Trans EPA ID:	CAR000210617
Trans Name:	21ST CENTURY ENVIRONMENTAL MANAGEMENT OF CALIFORNIA LP
Trans 2 EPA ID:	TXR000025072
Trans 2 Name:	ROCKETLINE CARRIER SERVICE
TSDF EPA ID:	NVD980895338
Trans Name:	21ST CENTURY ENVIRONMENTAL MANAGEMENT OF NEVADA LLC
TSDF Alt EPA ID:	Not reported
TSDF Alt Name:	Not reported
Waste Code Description:	221 - Waste oil and mixed oil
RCRA Code:	Not reported
Meth Code:	H141 - Storage, Bulking, And/Or Transfer Off Site--No Treatment/Reovery (H010-H129) Or (H131-H135)
Quantity Tons:	0.0025
Waste Quantity:	5
Quantity Unit:	P
Additional Code 1:	Not reported
Additional Code 2:	Not reported
Additional Code 3:	Not reported
Additional Code 4:	Not reported
Additional Code 5:	Not reported

Shipment Date:	20150909
Creation Date:	3/22/2016 22:15:24
Receipt Date:	20150916
Manifest ID:	000105320DAT
Trans EPA ID:	CAR000210617
Trans Name:	21ST CENTURY ENVIRONMENTAL MANAGEMENT OF CALIFORNIA LP
Trans 2 EPA ID:	TXR000025072
Trans 2 Name:	ROCKETLINE CARRIER SERVICE
TSDF EPA ID:	NVD980895338
Trans Name:	21ST CENTURY ENVIRONMENTAL MANAGEMENT OF NEVADA LLC
TSDF Alt EPA ID:	Not reported
TSDF Alt Name:	Not reported
Waste Code Description:	223 - Unspecified oil-containing waste
RCRA Code:	Not reported
Meth Code:	H141 - Storage, Bulking, And/Or Transfer Off Site--No Treatment/Reovery (H010-H129) Or (H131-H135)
Quantity Tons:	0.015
Waste Quantity:	30
Quantity Unit:	P
Additional Code 1:	Not reported
Additional Code 2:	Not reported
Additional Code 3:	Not reported
Additional Code 4:	Not reported
Additional Code 5:	Not reported

Shipment Date:	20150909
Creation Date:	3/22/2016 22:15:24
Receipt Date:	20150916
Manifest ID:	000105320DAT
Trans EPA ID:	CAR000210617
Trans Name:	21ST CENTURY ENVIRONMENTAL MANAGEMENT OF CALIFORNIA LP
Trans 2 EPA ID:	TXR000025072

SUTTER DAVIS HOSPITAL (Continued) **1000905538**

Trans 2 Name:	ROCKETLINE CARRIER SERVICE
TSDF EPA ID:	NVD980895338
Trans Name:	21ST CENTURY ENVIRONMENTAL MANAGEMENT OF NEVADA LLC
TSDF Alt EPA ID:	Not reported
TSDF Alt Name:	Not reported
Waste Code Description:	311 - Pharmaceutical waste
RCRA Code:	P188
Meth Code:	H141 - Storage, Bulking, And/Or Transfer Off Site--No Treatment/Reovery (H010-H129) Or (H131-H135)
Quantity Tons:	0.0005
Waste Quantity:	1
Quantity Unit:	P
Additional Code 1:	P075
Additional Code 2:	P001
Additional Code 3:	Not reported
Additional Code 4:	Not reported
Additional Code 5:	Not reported
Shipment Date:	20150909
Creation Date:	11/5/2015 22:15:33
Receipt Date:	20150923
Manifest ID:	000105321DAT
Trans EPA ID:	CAR000210617
Trans Name:	21ST CENTURY ENVIRONMENTAL MANAGEMENT OF CALIFORNIA LP
Trans 2 EPA ID:	Not reported
Trans 2 Name:	Not reported
TSDF EPA ID:	CAD980884183
Trans Name:	GENERAL ENVIRONMENTAL MGT LLC DBA PSC ENVIRONMENTAL SERVICES
TSDF Alt EPA ID:	Not reported
TSDF Alt Name:	Not reported
Waste Code Description:	141 - Off-specification, aged, or surplus inorganics
RCRA Code:	Not reported
Meth Code:	H141 - Storage, Bulking, And/Or Transfer Off Site--No Treatment/Reovery (H010-H129) Or (H131-H135)
Quantity Tons:	0.001
Waste Quantity:	2
Quantity Unit:	P
Additional Code 1:	Not reported
Additional Code 2:	Not reported
Additional Code 3:	Not reported
Additional Code 4:	Not reported
Additional Code 5:	Not reported
Shipment Date:	20150909
Creation Date:	Not reported
Receipt Date:	Not reported
Manifest ID:	000105320DAT
Trans EPA ID:	CAR000210617
Trans Name:	21ST CENTURY ENVIRONMENTAL MANAGEMENT OF CALIFORNIA LP
Trans 2 EPA ID:	TXR000025072
Trans 2 Name:	ROCKETLINE CARRIER SERVICE
TSDF EPA ID:	NVD980895338
Trans Name:	21ST CENTURY ENVIRONMENTAL MANAGEMENT OF NEVADA LLC
TSDF Alt EPA ID:	Not reported
TSDF Alt Name:	Not reported
Waste Code Description:	311 - Pharmaceutical waste
RCRA Code:	U059

SUTTER DAVIS HOSPITAL (Continued) **1000905538**

Meth Code:	H141 - Storage, Bulking, And/Or Transfer Off Site--No Treatment/Reovery (H010-H129) Or (H131-H135)
Quantity Tons:	0.01
Waste Quantity:	20
Quantity Unit:	P
Additional Code 1:	U058
Additional Code 2:	U035
Additional Code 3:	U010
Additional Code 4:	U009
Additional Code 5:	Not reported

Additional Info:

Year:	2003
Gen EPA ID:	CA0000844589
Shipment Date:	20030728
Creation Date:	7/29/2004 7:43:54
Receipt Date:	20030805
Manifest ID:	22533466
Trans EPA ID:	CAD044003556
Trans Name:	Not reported
Trans 2 EPA ID:	Not reported
Trans 2 Name:	Not reported
TSDF EPA ID:	CAT080033681
Trans Name:	Not reported
TSDF Alt EPA ID:	CAT080033681
TSDF Alt Name:	Not reported
Waste Code Description:	352 - Other organic solids
RCRA Code:	Not reported
Meth Code:	T03 - Treatment, Incineration
Quantity Tons:	0.075
Waste Quantity:	150
Quantity Unit:	P
Additional Code 1:	Not reported
Additional Code 2:	Not reported
Additional Code 3:	Not reported
Additional Code 4:	Not reported
Additional Code 5:	Not reported
Shipment Date:	20030728
Creation Date:	7/29/2004 7:43:54
Receipt Date:	20030805
Manifest ID:	22533466
Trans EPA ID:	CAD044003556
Trans Name:	Not reported
Trans 2 EPA ID:	Not reported
Trans 2 Name:	Not reported
TSDF EPA ID:	CAT080033681
Trans Name:	Not reported
TSDF Alt EPA ID:	CAT080033681
TSDF Alt Name:	Not reported
Waste Code Description:	181 - Other inorganic solid waste Organics
RCRA Code:	Not reported
Meth Code:	D80 - Disposal, Land Fill
Quantity Tons:	0.05
Waste Quantity:	100
Quantity Unit:	P

SUTTER DAVIS HOSPITAL (Continued) **1000905538**

Additional Code 1: Not reported
Additional Code 2: Not reported
Additional Code 3: Not reported
Additional Code 4: Not reported
Additional Code 5: Not reported

Additional Info:
Year: 2007
Gen EPA ID: CA0000844589

Shipment Date: 20071231
Creation Date: 4/3/2008 18:30:29
Receipt Date: 20080110
Manifest ID: 003612935JJK
Trans EPA ID: CAD044003556
Trans Name: RAMOS ENVIRONMENTAL SERVICES INC
Trans 2 EPA ID: Not reported
Trans 2 Name: Not reported
TSDF EPA ID: CAD980884183
Trans Name: GEM - RANCHO CORDOVA LLC
TSDF Alt EPA ID: Not reported
TSDF Alt Name: Not reported
Waste Code Description: 181 - Other inorganic solid waste Organics
RCRA Code: D003
Meth Code: H141 - Storage, Bulking, And/Or Transfer Off Site--No Treatment/Reovery (H010-H129) Or (H131-H135)
Quantity Tons: 0.0025
Waste Quantity: 5
Quantity Unit: P
Additional Code 1: Not reported
Additional Code 2: Not reported
Additional Code 3: Not reported
Additional Code 4: Not reported
Additional Code 5: Not reported

Shipment Date: 20071231
Creation Date: Not reported
Receipt Date: Not reported
Manifest ID: 003612935JJK
Trans EPA ID: CAD044003556
Trans Name: RAMOS ENVIRONMENTAL SERVICES INC
Trans 2 EPA ID: Not reported
Trans 2 Name: Not reported
TSDF EPA ID: CAD980884183
Trans Name: GEM - RANCHO CORDOVA LLC
TSDF Alt EPA ID: Not reported
TSDF Alt Name: Not reported
Waste Code Description: 181 - Other inorganic solid waste Organics
RCRA Code: Not reported
Meth Code: H141 - Storage, Bulking, And/Or Transfer Off Site--No Treatment/Reovery (H010-H129) Or (H131-H135)
Quantity Tons: 0.005
Waste Quantity: 10
Quantity Unit: P
Additional Code 1: Not reported
Additional Code 2: Not reported
Additional Code 3: Not reported

SUTTER DAVIS HOSPITAL (Continued) **1000905538**

Additional Code 4:	Not reported
Additional Code 5:	Not reported
Shipment Date:	20071231
Creation Date:	4/3/2008 18:30:29
Receipt Date:	20080110
Manifest ID:	003612935JJK
Trans EPA ID:	CAD044003556
Trans Name:	RAMOS ENVIRONMENTAL SERVICES INC
Trans 2 EPA ID:	Not reported
Trans 2 Name:	Not reported
TSDF EPA ID:	CAD980884183
Trans Name:	GEM - RANCHO CORDOVA LLC
TSDF Alt EPA ID:	Not reported
TSDF Alt Name:	Not reported
Waste Code Description:	181 - Other inorganic solid waste Organics
RCRA Code:	Not reported
Meth Code:	H141 - Storage, Bulking, And/Or Transfer Off Site--No Treatment/Reovery (H010-H129) Or (H131-H135)
Quantity Tons:	0.0875
Waste Quantity:	175
Quantity Unit:	P
Additional Code 1:	Not reported
Additional Code 2:	Not reported
Additional Code 3:	Not reported
Additional Code 4:	Not reported
Additional Code 5:	Not reported
Shipment Date:	20071231
Creation Date:	4/3/2008 18:30:29
Receipt Date:	20080110
Manifest ID:	003612935JJK
Trans EPA ID:	CAD044003556
Trans Name:	RAMOS ENVIRONMENTAL SERVICES INC
Trans 2 EPA ID:	Not reported
Trans 2 Name:	Not reported
TSDF EPA ID:	CAD980884183
Trans Name:	GEM - RANCHO CORDOVA LLC
TSDF Alt EPA ID:	Not reported
TSDF Alt Name:	Not reported
Waste Code Description:	343 - Unspecified organic liquid mixture
RCRA Code:	D001
Meth Code:	H141 - Storage, Bulking, And/Or Transfer Off Site--No Treatment/Reovery (H010-H129) Or (H131-H135)
Quantity Tons:	0.0034
Waste Quantity:	1
Quantity Unit:	G
Additional Code 1:	Not reported
Additional Code 2:	Not reported
Additional Code 3:	Not reported
Additional Code 4:	Not reported
Additional Code 5:	Not reported
Shipment Date:	20071231
Creation Date:	4/3/2008 18:30:29
Receipt Date:	20080110
Manifest ID:	003612935JJK

SUTTER DAVIS HOSPITAL (Continued) **1000905538**

Trans EPA ID:	CAD044003556
Trans Name:	RAMOS ENVIRONMENTAL SERVICES INC
Trans 2 EPA ID:	Not reported
Trans 2 Name:	Not reported
TSDF EPA ID:	CAD980884183
Trans Name:	GEM - RANCHO CORDOVA LLC
TSDF Alt EPA ID:	Not reported
TSDF Alt Name:	Not reported
Waste Code Description:	352 - Other organic solids
RCRA Code:	Not reported
Meth Code:	H141 - Storage, Bulking, And/Or Transfer Off Site--No Treatment/Reovery (H010-H129) Or (H131-H135)
Quantity Tons:	0.005
Waste Quantity:	10
Quantity Unit:	P
Additional Code 1:	Not reported
Additional Code 2:	Not reported
Additional Code 3:	Not reported
Additional Code 4:	Not reported
Additional Code 5:	Not reported
Shipment Date:	20071231
Creation Date:	3/28/2008 18:30:20
Receipt Date:	20071231
Manifest ID:	003612936JJK
Trans EPA ID:	CAD044003556
Trans Name:	RAMOS ENVIRONMENTAL SERVICES INC
Trans 2 EPA ID:	Not reported
Trans 2 Name:	Not reported
TSDF EPA ID:	CAD044003556
Trans Name:	RAMOS ENVIRONMENTAL SERVICES INC
TSDF Alt EPA ID:	Not reported
TSDF Alt Name:	Not reported
Waste Code Description:	223 - Unspecified oil-containing waste
RCRA Code:	Not reported
Meth Code:	H141 - Storage, Bulking, And/Or Transfer Off Site--No Treatment/Reovery (H010-H129) Or (H131-H135)
Quantity Tons:	0.1251
Waste Quantity:	30
Quantity Unit:	G
Additional Code 1:	Not reported
Additional Code 2:	Not reported
Additional Code 3:	Not reported
Additional Code 4:	Not reported
Additional Code 5:	Not reported
Shipment Date:	20070927
Creation Date:	Not reported
Receipt Date:	Not reported
Manifest ID:	003360144JJK
Trans EPA ID:	CAD044003556
Trans Name:	RAMOS ENVIRONMENTAL SERVICES INC
Trans 2 EPA ID:	Not reported
Trans 2 Name:	Not reported
TSDF EPA ID:	CAD980884183
Trans Name:	GEM - RANCHO CORDOVA LLC
TSDF Alt EPA ID:	Not reported

SUTTER DAVIS HOSPITAL (Continued) **1000905538**

TSDF Alt Name:	Not reported
Waste Code Description:	181 - Other inorganic solid waste Organics
RCRA Code:	Not reported
Meth Code:	H141 - Storage, Bulking, And/Or Transfer Off Site--No Treatment/Reovery (H010-H129) Or (H131-H135)
Quantity Tons:	0.0005
Waste Quantity:	1
Quantity Unit:	P
Additional Code 1:	Not reported
Additional Code 2:	Not reported
Additional Code 3:	Not reported
Additional Code 4:	Not reported
Additional Code 5:	Not reported
Shipment Date:	20070927
Creation Date:	Not reported
Receipt Date:	Not reported
Manifest ID:	003360144JJK
Trans EPA ID:	CAD044003556
Trans Name:	RAMOS ENVIRONMENTAL SERVICES INC
Trans 2 EPA ID:	Not reported
Trans 2 Name:	Not reported
TSDF EPA ID:	CAD980884183
Trans Name:	GEM - RANCHO CORDOVA LLC
TSDF Alt EPA ID:	Not reported
TSDF Alt Name:	Not reported
Waste Code Description:	181 - Other inorganic solid waste Organics
RCRA Code:	Not reported
Meth Code:	H141 - Storage, Bulking, And/Or Transfer Off Site--No Treatment/Reovery (H010-H129) Or (H131-H135)
Quantity Tons:	0.0005
Waste Quantity:	1
Quantity Unit:	P
Additional Code 1:	Not reported
Additional Code 2:	Not reported
Additional Code 3:	Not reported
Additional Code 4:	Not reported
Additional Code 5:	Not reported
Shipment Date:	20070927
Creation Date:	2/4/2008 18:30:32
Receipt Date:	20071005
Manifest ID:	003360144JJK
Trans EPA ID:	CAD044003556
Trans Name:	RAMOS ENVIRONMENTAL SERVICES INC
Trans 2 EPA ID:	Not reported
Trans 2 Name:	Not reported
TSDF EPA ID:	CAD980884183
Trans Name:	GEM - RANCHO CORDOVA LLC
TSDF Alt EPA ID:	Not reported
TSDF Alt Name:	Not reported
Waste Code Description:	181 - Other inorganic solid waste Organics
RCRA Code:	D006
Meth Code:	H141 - Storage, Bulking, And/Or Transfer Off Site--No Treatment/Reovery (H010-H129) Or (H131-H135)
Quantity Tons:	0.075
Waste Quantity:	150

SUTTER DAVIS HOSPITAL (Continued) **1000905538**

Quantity Unit:	P
Additional Code 1:	Not reported
Additional Code 2:	Not reported
Additional Code 3:	Not reported
Additional Code 4:	Not reported
Additional Code 5:	Not reported
Shipment Date:	20070927
Creation Date:	2/4/2008 18:30:32
Receipt Date:	20071005
Manifest ID:	003360144JJK
Trans EPA ID:	CAD044003556
Trans Name:	RAMOS ENVIRONMENTAL SERVICES INC
Trans 2 EPA ID:	Not reported
Trans 2 Name:	Not reported
TSDF EPA ID:	CAD980884183
Trans Name:	GEM - RANCHO CORDOVA LLC
TSDF Alt EPA ID:	Not reported
TSDF Alt Name:	Not reported
Waste Code Description:	343 - Unspecified organic liquid mixture
RCRA Code:	D001
Meth Code:	H141 - Storage, Bulking, And/Or Transfer Off Site--No Treatment/Reovery (H010-H129) Or (H131-H135)
Quantity Tons:	0.0034
Waste Quantity:	1
Quantity Unit:	G
Additional Code 1:	Not reported
Additional Code 2:	Not reported
Additional Code 3:	Not reported
Additional Code 4:	Not reported
Additional Code 5:	Not reported

Additional Info:

Year:	2004
Gen EPA ID:	CA0000844589
Shipment Date:	20040305
Creation Date:	10/1/2004 18:31:09
Receipt Date:	20040331
Manifest ID:	23331121
Trans EPA ID:	CAD044003556
Trans Name:	RAMOS ENVIRONMENTAL SERVICES
Trans 2 EPA ID:	Not reported
Trans 2 Name:	Not reported
TSDF EPA ID:	CAT080033681
Trans Name:	D K ENVIRONMENTAL
TSDF Alt EPA ID:	CAD028409019
TSDF Alt Name:	Not reported
Waste Code Description:	331 - Off-specification, aged, or surplus organics
RCRA Code:	Not reported
Meth Code:	H01 - Transfer Station
Quantity Tons:	0.0198
Waste Quantity:	6
Quantity Unit:	G
Additional Code 1:	Not reported
Additional Code 2:	Not reported
Additional Code 3:	Not reported

SUTTER DAVIS HOSPITAL (Continued) **1000905538**

Additional Code 4:	Not reported
Additional Code 5:	Not reported
Shipment Date:	20040305
Creation Date:	10/1/2004 18:31:09
Receipt Date:	20040331
Manifest ID:	23331121
Trans EPA ID:	CAD044003556
Trans Name:	RAMOS ENVIRONMENTAL SERVICES
Trans 2 EPA ID:	Not reported
Trans 2 Name:	Not reported
TSDF EPA ID:	CAT080033681
Trans Name:	D K ENVIRONMENTAL
TSDF Alt EPA ID:	CAD028409019
TSDF Alt Name:	Not reported
Waste Code Description:	181 - Other inorganic solid waste Organics
RCRA Code:	D009
Meth Code:	H01 - Transfer Station
Quantity Tons:	0.00417
Waste Quantity:	1
Quantity Unit:	G
Additional Code 1:	Not reported
Additional Code 2:	Not reported
Additional Code 3:	Not reported
Additional Code 4:	Not reported
Additional Code 5:	Not reported

Additional Info:

Year:	2011
Gen EPA ID:	CA0000844589
Shipment Date:	20110929
Creation Date:	12/9/2011 18:30:58
Receipt Date:	20111004
Manifest ID:	000039116DAT
Trans EPA ID:	CAR000210617
Trans Name:	21ST CENT ENV MGMT OF CA LP
Trans 2 EPA ID:	Not reported
Trans 2 Name:	Not reported
TSDF EPA ID:	CAD980884183
Trans Name:	GENERAL ENVIRONMENTAL MGT LLC DBA PSC ENVIRONMENTAL SERVICES
TSDF Alt EPA ID:	Not reported
TSDF Alt Name:	Not reported
Waste Code Description:	551 - Laboratory waste chemicals 561 Detergent and soap
RCRA Code:	D002
Meth Code:	H141 - Storage, Bulking, And/Or Transfer Off Site--No Treatment/Reovery (H010-H129) Or (H131-H135)
Quantity Tons:	0.001
Waste Quantity:	2
Quantity Unit:	P
Additional Code 1:	Not reported
Additional Code 2:	Not reported
Additional Code 3:	Not reported
Additional Code 4:	Not reported
Additional Code 5:	Not reported
Shipment Date:	20110929

SUTTER DAVIS HOSPITAL (Continued) **1000905538**

Creation Date:	12/9/2011 18:30:58
Receipt Date:	20111004
Manifest ID:	000039116DAT
Trans EPA ID:	CAR000210617
Trans Name:	21ST CENT ENV MGMT OF CA LP
Trans 2 EPA ID:	Not reported
Trans 2 Name:	Not reported
TSDF EPA ID:	CAD980884183
Trans Name:	GENERAL ENVIRONMENTAL MGT LLC DBA PSC ENVIRONMENTAL SERVICES
TSDF Alt EPA ID:	Not reported
TSDF Alt Name:	Not reported
Waste Code Description:	551 - Laboratory waste chemicals 561 Detergent and soap
RCRA Code:	D002
Meth Code:	H141 - Storage, Bulking, And/Or Transfer Off Site--No Treatment/Reovery (H010-H129) Or (H131-H135)
Quantity Tons:	0.001
Waste Quantity:	2
Quantity Unit:	P
Additional Code 1:	Not reported
Additional Code 2:	Not reported
Additional Code 3:	Not reported
Additional Code 4:	Not reported
Additional Code 5:	Not reported
Shipment Date:	20110629
Creation Date:	8/26/2011 18:30:44
Receipt Date:	20110629
Manifest ID:	002043481FLE
Trans EPA ID:	CAR000210617
Trans Name:	21ST CENTURY ENVIRONMENTAL MANAGEMENT OF CALIFORNIA LP
Trans 2 EPA ID:	Not reported
Trans 2 Name:	Not reported
TSDF EPA ID:	CAD980884183
Trans Name:	GENERAL ENVIRONMENTAL MGT LLC DBA PSC ENVIRONMENTAL SERVICES
TSDF Alt EPA ID:	Not reported
TSDF Alt Name:	Not reported
Waste Code Description:	181 - Other inorganic solid waste Organics
RCRA Code:	D008
Meth Code:	H141 - Storage, Bulking, And/Or Transfer Off Site--No Treatment/Reovery (H010-H129) Or (H131-H135)
Quantity Tons:	0.0125
Waste Quantity:	25
Quantity Unit:	P
Additional Code 1:	Not reported
Additional Code 2:	Not reported
Additional Code 3:	Not reported
Additional Code 4:	Not reported
Additional Code 5:	Not reported
Shipment Date:	20110629
Creation Date:	8/26/2011 18:30:44
Receipt Date:	20110629
Manifest ID:	002043481FLE
Trans EPA ID:	CAR000210617
Trans Name:	21ST CENTURY ENVIRONMENTAL MANAGEMENT OF CALIFORNIA LP
Trans 2 EPA ID:	Not reported
Trans 2 Name:	Not reported

SUTTER DAVIS HOSPITAL (Continued) **1000905538**

TSDF EPA ID:	CAD980884183
Trans Name:	GENERAL ENVIRONMENTAL MGT LLC DBA PSC ENVIRONMENTAL SERVICES
TSDF Alt EPA ID:	Not reported
TSDF Alt Name:	Not reported
Waste Code Description:	352 - Other organic solids
RCRA Code:	Not reported
Meth Code:	H141 - Storage, Bulking, And/Or Transfer Off Site--No Treatment/Reovery (H010-H129) Or (H131-H135)
Quantity Tons:	0.015
Waste Quantity:	30
Quantity Unit:	P
Additional Code 1:	Not reported
Additional Code 2:	Not reported
Additional Code 3:	Not reported
Additional Code 4:	Not reported
Additional Code 5:	Not reported

Shipment Date:	20110609
Creation Date:	7/27/2011 18:30:24
Receipt Date:	20110620
Manifest ID:	007251831JJK
Trans EPA ID:	CAR000217513
Trans Name:	ENVIRONMENTAL LOGISTICS INC
Trans 2 EPA ID:	Not reported
Trans 2 Name:	Not reported
TSDF EPA ID:	CAD982444481
Trans Name:	FILTER RECYCLING SERVICES
TSDF Alt EPA ID:	Not reported
TSDF Alt Name:	Not reported
Waste Code Description:	352 - Other organic solids
RCRA Code:	Not reported
Meth Code:	H141 - Storage, Bulking, And/Or Transfer Off Site--No Treatment/Reovery (H010-H129) Or (H131-H135)
Quantity Tons:	0.05
Waste Quantity:	100
Quantity Unit:	P
Additional Code 1:	Not reported
Additional Code 2:	Not reported
Additional Code 3:	Not reported
Additional Code 4:	Not reported
Additional Code 5:	Not reported

CERS:

Name:	SUTTER DAVIS HOSPITAL
Address:	2000 SUTTER PL
City,State,Zip:	DAVIS, CA 95616
Site ID:	497268
CERS ID:	110002620263
CERS Description:	US EPA Air Emission Inventory System (EIS)

Affiliation:

Affiliation Type Desc:	Environmental Contact
Entity Name:	BRIAN PATRICK
Entity Title:	ENVIRONMENTAL CONTACT
Affiliation Address:	2000 SUTTER PLACE
Affiliation City:	DAVIS
Affiliation State:	CA

SUTTER DAVIS HOSPITAL (Continued) **1000905538**

Affiliation Country: Not reported
Affiliation Zip: Not reported
Affiliation Phone: ,

Affiliation Type Desc: Environmental Contact
Entity Name: MARC KENDALL
Entity Title: SR FACILITY MANAGER
Affiliation Address: Not reported
Affiliation City: Not reported
Affiliation State: Not reported
Affiliation Country: Not reported
Affiliation Zip: Not reported
Affiliation Phone: ,

Affiliation Type Desc: Operator
Entity Name: ALLISON VIRAMONTES
Entity Title: OPERATOR
Affiliation Address: 2000 SUTTER PLACE
Affiliation City: DAVIS
Affiliation State: CA
Affiliation Country: Not reported
Affiliation Zip: Not reported
Affiliation Phone: ,

Affiliation Type Desc: Property Owner
Entity Name: SUTTER DAVIS HOSP
Entity Title: Not reported
Affiliation Address: 2000 SUTTER PLACE
Affiliation City: DAVIS
Affiliation State: Not reported
Affiliation Country: Not reported
Affiliation Zip: Not reported
Affiliation Phone: ,

Affiliation Type Desc: UST PO Name
Entity Name: SUTTER DAVIS HOSP
Entity Title: Not reported
Affiliation Address: 2000 SUTTER PLACE
Affiliation City: DAVIS
Affiliation State: Not reported
Affiliation Country: Not reported
Affiliation Zip: Not reported
Affiliation Phone: ,

Affiliation Type Desc: Environmental Contact
Entity Name: DON RICHART
Entity Title: Not reported
Affiliation Address: 2000 SUTTER PLACE
Affiliation City: DAVIS
Affiliation State: CA
Affiliation Country: Not reported
Affiliation Zip: Not reported
Affiliation Phone: ,

Affiliation Type Desc: Environmental Contact
Entity Name: Dave Rosas
Entity Title: Engineer

SUTTER DAVIS HOSPITAL (Continued) **1000905538**

Affiliation Address: Not reported
Affiliation City: Not reported
Affiliation State: Not reported
Affiliation Country: Not reported
Affiliation Zip: Not reported
Affiliation Phone: ,

Affiliation Type Desc: Facility Owner
Entity Name: SUTTER DAVIS
Entity Title: OWNER
Affiliation Address: 2000 SUTTER PLACE
Affiliation City: DAVIS
Affiliation State: CA
Affiliation Country: Not reported
Affiliation Zip: Not reported
Affiliation Phone: ,

HWTS:
Name: SUTTER DAVIS HOSPITAL
Address: 2000 SUTTER PL
Address 2: Not reported
City,State,Zip: DAVIS, CA 956166201
EPA ID: CA0000844589
Inactive Date: Not reported
Create Date: 12/08/1995
Last Act Date: 03/01/2021
Mailing Name: Not reported
Mailing Address: 2000 SUTTER PL
Mailing Address 2: Not reported
Mailing City,State,Zip: DAVIS, CA 956166201
Owner Name: SUTTER VALLEY HOSPITALS DBA SUTTER DAV
Owner Address: 2000 SUTTER PL
Owner Address 2: Not reported
Owner City,State,Zip: DAVIS, CA 956171617
Contact Name: VINCENZA RYAN
Contact Address: 2000 SUTTER PL
Contact Address 2: Not reported
City,State,Zip: DAVIS, CA 956160000

NAICS:
EPA ID: CA0000844589
Create Date: 2013-10-15 15:45:40.993
NAICS Code: 62211
NAICS Description: General Medical and Surgical Hospitals
Issued EPA ID Date: 1995-12-08 00:00:00
Inactive Date: Not reported
Facility Name: SUTTER DAVIS HOSPITAL
Facility Address: 2000 SUTTER PL
Facility Address 2: Not reported
Facility City: DAVIS
Facility County: Not reported
Facility State: CA
Facility Zip: 956166201

B7 **SUTTER DAVIS HOSPITAL INC** **UST** **U003785748**
SW **2000 SUTTER PL** **N/A**
< 1/8 **DAVIS, CA 95616**
0.103 mi.
543 ft. **Site 2 of 3 in cluster B**

Relative: **Lower**

Actual: **51 ft.**

YOLO CO. UST:

Name:	SUTTER DAVIS HOSPITAL INC
Address:	2000 SUTTER PL
City,State,Zip:	DAVIS, CA 95616
Facility Id:	FA0000626
Owner Id:	OW0000574
Owner Name:	SUTTER DAVIS HOSPITAL INC
Owner Address:	2000 SUTTER PL
Owner City/State/Zip:	DAVIS, CA 95616
Billing Name:	SUTTER DAVIS HOSPITAL ACCOUNTS PAYABLE
Billing Address1:	PO BOX 160727
Billing City/State/Zip:	SACRAMENTO, CA 95816
Contact Name:	Not reported
Contact Phone:	Not reported
Current Status:	Active, billable
Program Element:	Not reported
Business Code:	09 - UNKNOWN
Business Type:	6 - OTHER
Tank Number:	1
Tank Status:	Not reported
Tank Type:	Not reported
Tank Description:	Not reported
Tank Capacity:	Not reported
Product Type:	Diesel
Leak Detection Number:	Not reported
LEA Id:	Not reported
Surcharge Year:	10/01/01
INVGEN:	1998000626

UST:

Name:	SUTTER DAVIS HOSPITAL INC
Address:	2000 SUTTER PL
City,State,Zip:	DAVIS, CA 95616
Facility ID:	FA0000626
Permitting Agency:	Yolo County Environmental Health
CERSID:	10213183
Latitude:	38.56285
Longitude:	-121.7713

B8 **SUTTER DAVIS HOSPITAL INC** **CERS HAZ WASTE** **S121747879**
SW **2000 SUTTER PL** **CERS TANKS** **N/A**
< 1/8 **DAVIS, CA 95616** **CERS**
0.103 mi.
543 ft. **Site 3 of 3 in cluster B**

Relative: **Lower**

Actual: **51 ft.**

CERS HAZ WASTE:

Name:	SUTTER DAVIS HOSPITAL INC
Address:	2000 SUTTER PL
City,State,Zip:	DAVIS, CA 95616
Site ID:	158455
CERS ID:	10213183
CERS Description:	Hazardous Waste Generator

SUTTER DAVIS HOSPITAL INC (Continued) **S121747879**

CERS TANKS:

Name:	SUTTER DAVIS HOSPITAL INC
Address:	2000 SUTTER PL
City,State,Zip:	DAVIS, CA 95616
Site ID:	158455
CERS ID:	10213183
CERS Description:	Underground Storage Tank

CERS:

Name:	SUTTER DAVIS HOSPITAL INC
Address:	2000 SUTTER PL
City,State,Zip:	DAVIS, CA 95616
Site ID:	158455
CERS ID:	10213183
CERS Description:	Chemical Storage Facilities

Violations:

Site ID:	158455
Site Name:	SUTTER DAVIS HOSPITAL INC
Violation Date:	02-18-2015
Citation:	22 CCR 12 66262.34(f) - California Code of Regulations, Title 22, Chapter 12, Section(s) 66262.34(f)
Violation Description:	Failure to properly label hazardous waste accumulation containers with the following requirements: "Hazardous Waste", name and address of the generator, physical and chemical characteristics of the Hazardous Waste, and starting accumulation date.
Violation Notes:	Returned to compliance on 02/18/2015. Observed four containers in satellite accumulation areas throughout facility that were lacking the proper labeling. Two containers had an incorrect accumulation start date and two containers were completely lacking an accumulation start date. The small containers held aerosols, cumadin, warfarin, nicotine, and/or RCRA 'P' listed wastes. *Correction Required* Facility must label all satellite accumulation areas within 7 days Corrected on-site by Pamela Hill - Lab Manager
Violation Division:	Yolo County Environmental Health
Violation Program:	HW
Violation Source:	CERS,

Evaluation:

Eval General Type:	Compliance Evaluation Inspection
Eval Date:	02-08-2019
Violations Found:	No
Eval Type:	Routine done by local agency
Eval Notes:	Inspection report emailed to Ken Rowe - Facilities Manager at: rowek2@sutterhealth.org and to David Rosas at: rosasd@sutterhealth.org
Eval Division:	Yolo County Environmental Health
Eval Program:	UST
Eval Source:	CERS,

Eval General Type:	Compliance Evaluation Inspection
Eval Date:	02-09-2018
Violations Found:	No
Eval Type:	Routine done by local agency
Eval Notes:	Not reported
Eval Division:	Yolo County Environmental Health
Eval Program:	HMRRP

SUTTER DAVIS HOSPITAL INC (Continued) **S121747879**

Eval Source:	CERS,
Eval General Type:	Compliance Evaluation Inspection
Eval Date:	02-09-2018
Violations Found:	No
Eval Type:	Routine done by local agency
Eval Notes:	Not reported
Eval Division:	Yolo County Environmental Health
Eval Program:	UST
Eval Source:	CERS,
Eval General Type:	Compliance Evaluation Inspection
Eval Date:	02-13-2015
Violations Found:	No
Eval Type:	Routine done by local agency
Eval Notes:	Not reported
Eval Division:	Yolo County Environmental Health
Eval Program:	HMRRP
Eval Source:	CERS,
Eval General Type:	Other/Unknown
Eval Date:	02-18-2015
Violations Found:	Yes
Eval Type:	Other, not routine, done by local agency
Eval Notes:	Not reported
Eval Division:	Yolo County Environmental Health
Eval Program:	HW
Eval Source:	CERS,
Eval General Type:	Compliance Evaluation Inspection
Eval Date:	02-19-2021
Violations Found:	No
Eval Type:	Routine done by local agency
Eval Notes:	Inspection report emailed to Elise Benson at: BensonEK@sutterhealth.org
Eval Division:	Yolo County Environmental Health
Eval Program:	UST
Eval Source:	CERS,
Eval General Type:	Compliance Evaluation Inspection
Eval Date:	02-21-2020
Violations Found:	No
Eval Type:	Routine done by local agency
Eval Notes:	No violations noted.
Eval Division:	Yolo County Environmental Health
Eval Program:	UST
Eval Source:	CERS,
Eval General Type:	Compliance Evaluation Inspection
Eval Date:	02-28-2014
Violations Found:	No
Eval Type:	Routine done by local agency
Eval Notes:	Not reported
Eval Division:	Yolo County Environmental Health
Eval Program:	UST
Eval Source:	CERS,

SUTTER DAVIS HOSPITAL INC (Continued) **S121747879**

Eval General Type:	Compliance Evaluation Inspection
Eval Date:	02-12-2016
Violations Found:	No
Eval Type:	Routine done by local agency
Eval Notes:	Inspection report emailed to David Rosas - Engineer at: rosasd@sutterhealth.org & to Ken Rowe - Facilities Manager at: ken.rowe@cbre.com
Eval Division:	Yolo County Environmental Health
Eval Program:	UST
Eval Source:	CERS,

Eval General Type:	Compliance Evaluation Inspection
Eval Date:	02-19-2021
Violations Found:	No
Eval Type:	Routine done by local agency
Eval Notes:	Inspection report emailed to Elise Benson at: BensonEK@sutterhealth.org
Eval Division:	Yolo County Environmental Health
Eval Program:	HW
Eval Source:	CERS,

Eval General Type:	Compliance Evaluation Inspection
Eval Date:	02-09-2018
Violations Found:	No
Eval Type:	Routine done by local agency
Eval Notes:	Not reported
Eval Division:	Yolo County Environmental Health
Eval Program:	HW
Eval Source:	CERS,

Eval General Type:	Compliance Evaluation Inspection
Eval Date:	02-13-2015
Violations Found:	No
Eval Type:	Routine done by local agency
Eval Notes:	Not reported
Eval Division:	Yolo County Environmental Health
Eval Program:	UST
Eval Source:	CERS,

Eval General Type:	Compliance Evaluation Inspection
Eval Date:	02-13-2015
Violations Found:	No
Eval Type:	Routine done by local agency
Eval Notes:	At the time of inspection hazardous waste manifests and hazardous waste training documentation were not available due to the absence of the individual who maintains those records. Ken Rowe will obtain the documents and contact YCEH for follow-up inspection during the week of Feb. 16, 2015.
Eval Division:	Yolo County Environmental Health
Eval Program:	HW
Eval Source:	CERS,

Eval General Type:	Compliance Evaluation Inspection
Eval Date:	02-10-2017
Violations Found:	No
Eval Type:	Routine done by local agency
Eval Notes:	The 10,000g ust is a stip3 dw steel tank with sacrificial anodes as

SUTTER DAVIS HOSPITAL INC (Continued) **S121747879**

cathodic protection. The piping is double wall steel and runs underground and "t's" to service the emergency generators. The piping to the generators from the UST comes above ground to a day tank located between the 2 generators, from the day tank a service line is fed to each emergency generator. The piping at the "t" also services 2-3 boilers in the boiler room. The piping is under ground until it enters the boiler building then it surfaces and is in a visible concrete trench until the line terminates at the boilers. There is a return line from the boiler room back to the UST stp sump. There is also a return line from the emergency generators back to the UST stp sump. All primary piping underground appears to be steel and is inside a larger secondary steel pipe. The large secondary steel pipe is cathodically protected by a rectifier which is located in a small box at knee level next to the [Truncated]

Eval Division: Yolo County Environmental Health
Eval Program: UST
Eval Source: CERS,

Eval General Type: Compliance Evaluation Inspection
Eval Date: 02-19-2021
Violations Found: No
Eval Type: Routine done by local agency
Eval Notes: Inspection report emailed to Elise Benson at: BensonEK@sutterhealth.org
Eval Division: Yolo County Environmental Health
Eval Program: HMRRP
Eval Source: CERS,

Enforcement Action:
Site ID: 158455
Site Name: SUTTER DAVIS HOSPITAL INC
Site Address: 2000 SUTTER PL
Site City: DAVIS
Site Zip: 95616
Enf Action Date: 02-18-2015
Enf Action Type: Notice of Violation (Unified Program)
Enf Action Description: Notice of Violation Issued by the Inspector at the Time of Inspection
Enf Action Notes: Not reported
Enf Action Division: Yolo County Environmental Health
Enf Action Program: HW
Enf Action Source: CERS,

Coordinates:
Site ID: 158455
Facility Name: SUTTER DAVIS HOSPITAL INC
Env Int Type Code: HWG
Program ID: 10213183
Coord Name: Not reported
Ref Point Type Desc: Center of a facility or station.,
Latitude: 38.562850
Longitude: -121.771300

Affiliation:
Affiliation Type Desc: UST Permit Applicant
Entity Name: Ken Rowe
Entity Title: Sr Facilities Manager

SUTTER DAVIS HOSPITAL INC (Continued) **S121747879**

Affiliation Address:	Not reported
Affiliation City:	Not reported
Affiliation State:	Not reported
Affiliation Country:	Not reported
Affiliation Zip:	Not reported
Affiliation Phone:	(530) 757-5118,
Affiliation Type Desc:	UST Tank Operator
Entity Name:	Sutter Davis Hospital
Entity Title:	Not reported
Affiliation Address:	2000 Sutter Place
Affiliation City:	Davis
Affiliation State:	Ca
Affiliation Country:	United States
Affiliation Zip:	95161
Affiliation Phone:	(530) 758-7511,
Affiliation Type Desc:	UST Tank Owner
Entity Name:	SUTTER DAVIS HOSPITAL INC.
Entity Title:	Not reported
Affiliation Address:	2000 SUTTER PLACE
Affiliation City:	DAVIS
Affiliation State:	CA
Affiliation Country:	United States
Affiliation Zip:	95616
Affiliation Phone:	(530) 756-6440,
Affiliation Type Desc:	Identification Signer
Entity Name:	Elise Benson
Entity Title:	Facilities Coordinator
Affiliation Address:	Not reported
Affiliation City:	Not reported
Affiliation State:	Not reported
Affiliation Country:	Not reported
Affiliation Zip:	Not reported
Affiliation Phone:	,
Affiliation Type Desc:	Parent Corporation
Entity Name:	SUTTER DAVIS HOSPITAL INC
Entity Title:	Not reported
Affiliation Address:	Not reported
Affiliation City:	Not reported
Affiliation State:	Not reported
Affiliation Country:	Not reported
Affiliation Zip:	Not reported
Affiliation Phone:	,
Affiliation Type Desc:	Property Owner
Entity Name:	Sutter Davis Hospital
Entity Title:	Not reported
Affiliation Address:	2000 Sutter Place
Affiliation City:	Davis
Affiliation State:	CA
Affiliation Country:	United States
Affiliation Zip:	95616
Affiliation Phone:	(530) 756-6440,

SUTTER DAVIS HOSPITAL INC (Continued) **S121747879**

Affiliation Type Desc:	UST Property Owner Name
Entity Name:	SUTTER DAVIS HOSPITAL INC
Entity Title:	Not reported
Affiliation Address:	2000 SUTTER PLACE
Affiliation City:	DAVIS
Affiliation State:	CA
Affiliation Country:	United States
Affiliation Zip:	95616
Affiliation Phone:	(530) 756-6440,

Affiliation Type Desc:	CUPA District
Entity Name:	YOLO COUNTY
Entity Title:	Not reported
Affiliation Address:	292 West Beamer Street
Affiliation City:	Woodland
Affiliation State:	CA
Affiliation Country:	Not reported
Affiliation Zip:	95695
Affiliation Phone:	(530) 666-8646,

Affiliation Type Desc:	Facility Mailing Address
Entity Name:	Mailing Address
Entity Title:	Not reported
Affiliation Address:	2000 Sutter Place
Affiliation City:	Davis
Affiliation State:	CA
Affiliation Country:	Not reported
Affiliation Zip:	95616
Affiliation Phone:	,

Affiliation Type Desc:	Legal Owner
Entity Name:	Sutter Davis
Entity Title:	Not reported
Affiliation Address:	2000 Sutter Place
Affiliation City:	Davis
Affiliation State:	CA
Affiliation Country:	United States
Affiliation Zip:	95616
Affiliation Phone:	(530) 756-6440,

Affiliation Type Desc:	Document Preparer
Entity Name:	Elise Benson
Entity Title:	Not reported
Affiliation Address:	Not reported
Affiliation City:	Not reported
Affiliation State:	Not reported
Affiliation Country:	Not reported
Affiliation Zip:	Not reported
Affiliation Phone:	,

Affiliation Type Desc:	Environmental Contact
Entity Name:	Vinnie Ryan
Entity Title:	Not reported
Affiliation Address:	2000 Sutter Place
Affiliation City:	Davis
Affiliation State:	CA
Affiliation Country:	Not reported

SUTTER DAVIS HOSPITAL INC (Continued) **S121747879**

Affiliation Zip:	95616
Affiliation Phone:	,
Affiliation Type Desc:	Operator
Entity Name:	Ryan Gallegos
Entity Title:	Not reported
Affiliation Address:	Not reported
Affiliation City:	Not reported
Affiliation State:	Not reported
Affiliation Country:	Not reported
Affiliation Zip:	Not reported
Affiliation Phone:	(916) 413-0287,

C9 **AST** **A100344708**
South **2014 LYNDALL TERRACE** **N/A**
1/8-1/4 **DAVIS, CA**
0.153 mi.
810 ft. **Site 1 of 9 in cluster C**

Relative: AST:
Lower

Actual:
52 ft.

Name:	Not reported
Address:	2014 LYNDALL TERRACE
City/Zip:	DAVIS,
Certified Unified Program Agencies:	Yolo
Owner:	DAVISVILLE EXPRESS LUBE
Total Gallons:	1560
CERSID:	Not reported
Facility ID:	Not reported
Business Name:	Not reported
Phone:	Not reported
Fax:	Not reported
Mailing Address:	Not reported
Mailing Address City:	Not reported
Mailing Address State:	Not reported
Mailing Address Zip Code:	Not reported
Operator Name:	Not reported
Operator Phone:	Not reported
Owner Phone:	Not reported
Owner Mail Address:	Not reported
Owner State:	Not reported
Owner Zip Code:	Not reported
Owner Country:	Not reported
Property Owner Name:	Not reported
Property Owner Phone:	Not reported
Property Owner Mailing Address:	Not reported
Property Owner City:	Not reported
Property Owner Stat :	Not reported
Property Owner Zip Code:	Not reported
Property Owner Country:	Not reported
EPAID:	Not reported

C10 **DAVISVILLE EXPRESS LUBE** **AST** **A100419305**
South **2014 LYNDELL TR** **N/A**
1/8-1/4 **DAVIS, CA 95616**
0.153 mi.
810 ft. **Site 2 of 9 in cluster C**

Relative: AST:
Lower

Actual: Name: DAVISVILLE EXPRESS LUBE
52 ft. Address: 2014 LYNDELL TR
City/Zip: DAVIS,95616
Certified Unified Program Agencies: Not reported
Owner: 3 PILOT CORPORATION
Total Gallons: Not reported
CERSID: 10214797
Facility ID: Not reported
Business Name: DAVISVILLE EXPRESS LUBE
Phone: (530) 753-7543
Fax: 537 7537543
Mailing Address: 2014 LYNDELL TERRACE
Mailing Address City: DAVIS
Mailing Address State: CA
Mailing Address Zip Code: 95616
Operator Name: 3 pilot corp (Ron Lautzenheiser)
Operator Phone: 530 848-3143
Owner Phone: 530 8483143
Owner Mail Address: 2014 LYNDELL TERRACE STE A
Owner State: CA
Owner Zip Code: 95616
Owner Country: United States
Property Owner Name: 2014 lyndell LP
Property Owner Phone: 530 848-3143
Property Owner Mailing Address: 2014 lyndell terrace suite A
Property Owner City: davis
Property Owner Stat : CA
Property Owner Zip Code: 95616
Property Owner Country: United States
EPAID: CAL000279868

C11 **DAVISVILLE EXPRESS LUBE** **RCRA NonGen / NLR** **1024808447**
South **2014 LYNDELL TERRACE** **CAL000279868**
1/8-1/4 **DAVIS, CA 95616**
0.153 mi.
810 ft. **Site 3 of 9 in cluster C**

Relative: RCRA NonGen / NLR:
Lower

Actual: Date Form Received by Agency: 20040310
52 ft. Handler Name: DAVISVILLE EXPRESS LUBE
Handler Address: 2014 LYNDELL TERRACE
Handler City,State,Zip: DAVIS, CA 95616
EPA ID: CAL000279868
Contact Name: RON LAUTZENHEISER
Contact Address: 2014 LYNDELL TERRACE STE A
Contact City,State,Zip: DAVIS, CA 95616
Contact Telephone: 530-848-3143
Contact Fax: 530-753-7547
Contact Email: DAVISVILLE1@HOTMAIL.COM
Contact Title: Not reported
EPA Region: 09
Land Type: Not reported
Federal Waste Generator Description: Not a generator, verified

DAVISVILLE EXPRESS LUBE (Continued) **1024808447**

Non-Notifier:	Not reported
Biennial Report Cycle:	Not reported
Accessibility:	Not reported
Active Site Indicator:	Handler Activities
State District Owner:	Not reported
State District:	Not reported
Mailing Address:	2014 LYNDELL TERRACE A
Mailing City,State,Zip:	DAVIS, CA 95616-0000
Owner Name:	3 PILOT CORP
Owner Type:	Other
Operator Name:	RON LAUTZENHEISER
Operator Type:	Other
Short-Term Generator Activity:	No
Importer Activity:	No
Mixed Waste Generator:	No
Transporter Activity:	No
Transfer Facility Activity:	No
Recycler Activity with Storage:	No
Small Quantity On-Site Burner Exemption:	No
Smelting Melting and Refining Furnace Exemption:	No
Underground Injection Control:	No
Off-Site Waste Receipt:	No
Universal Waste Indicator:	Yes
Universal Waste Destination Facility:	Yes
Federal Universal Waste:	No
Active Site Fed-Reg Treatment Storage and Disposal Facility:	Not reported
Active Site Converter Treatment storage and Disposal Facility:	Not reported
Active Site State-Reg Treatment Storage and Disposal Facility:	Not reported
Active Site State-Reg Handler:	---
Federal Facility Indicator:	Not reported
Hazardous Secondary Material Indicator:	N
Sub-Part K Indicator:	Not reported
Commercial TSD Indicator:	No
Treatment Storage and Disposal Type:	Not reported
2018 GPRA Permit Baseline:	Not on the Baseline
2018 GPRA Renewals Baseline:	Not on the Baseline
Permit Renewals Workload Universe:	Not reported
Permit Workload Universe:	Not reported
Permit Progress Universe:	Not reported
Post-Closure Workload Universe:	Not reported
Closure Workload Universe:	Not reported
202 GPRA Corrective Action Baseline:	No
Corrective Action Workload Universe:	No
Subject to Corrective Action Universe:	No
Non-TSDFs Where RCRA CA has Been Imposed Universe:	No
TSDFs Potentially Subject to CA Under 3004 (u)/(v) Universe:	No
TSDFs Only Subject to CA under Discretionary Auth Universe:	No
Corrective Action Priority Ranking:	No NCAPS ranking
Environmental Control Indicator:	No
Institutional Control Indicator:	No
Human Exposure Controls Indicator:	N/A
Groundwater Controls Indicator:	N/A
Operating TSDF Universe:	Not reported
Full Enforcement Universe:	Not reported
Significant Non-Complier Universe:	No
Unaddressed Significant Non-Complier Universe:	No
Addressed Significant Non-Complier Universe:	No

DAVISVILLE EXPRESS LUBE (Continued) **1024808447**

Significant Non-Complier With a Compliance Schedule Universe:	No
Financial Assurance Required:	Not reported
Handler Date of Last Change:	20180905
Recognized Trader-Importer:	No
Recognized Trader-Exporter:	No
Importer of Spent Lead Acid Batteries:	No
Exporter of Spent Lead Acid Batteries:	No
Recycler Activity Without Storage:	No
Manifest Broker:	No
Sub-Part P Indicator:	No

Handler - Owner Operator:

Owner/Operator Indicator:	Owner
Owner/Operator Name:	3 PILOT CORP
Legal Status:	Other
Date Became Current:	Not reported
Date Ended Current:	Not reported
Owner/Operator Address:	2014 LYNDELL TERRACE LP
Owner/Operator City,State,Zip:	DAVIS, CA 95616-0000
Owner/Operator Telephone:	530-848-3143
Owner/Operator Telephone Ext:	Not reported
Owner/Operator Fax:	Not reported
Owner/Operator Email:	Not reported

Owner/Operator Indicator:	Operator
Owner/Operator Name:	RON LAUTZENHEISER
Legal Status:	Other
Date Became Current:	Not reported
Date Ended Current:	Not reported
Owner/Operator Address:	2014 LYNDELL TERRACE STE A
Owner/Operator City,State,Zip:	DAVIS, CA 95616
Owner/Operator Telephone:	530-848-3143
Owner/Operator Telephone Ext:	Not reported
Owner/Operator Fax:	Not reported
Owner/Operator Email:	Not reported

Historic Generators:

Receive Date:	20040310
Handler Name: DAVISVILLE EXPRESS LUBE	
Federal Waste Generator Description:	Not a generator, verified
State District Owner:	Not reported
Large Quantity Handler of Universal Waste:	No
Recognized Trader Importer:	No
Recognized Trader Exporter:	No
Spent Lead Acid Battery Importer:	No
Spent Lead Acid Battery Exporter:	No
Current Record:	Yes
Non Storage Recycler Activity:	Not reported
Electronic Manifest Broker:	Not reported

List of NAICS Codes and Descriptions:

NAICS Code:	811111
NAICS Description:	GENERAL AUTOMOTIVE REPAIR

DAVISVILLE EXPRESS LUBE (Continued) **1024808447**

Facility Has Received Notices of Violations:
Violations: No Violations Found

Evaluation Action Summary:
Evaluations: No Evaluations Found

C12 **OIL CHANGERS #826/OIL CHANGER INC** **RCRA NonGen / NLR** **1026826358**
South **2014 LYNDELL TERR** **CAL000461297**
1/8-1/4 **DAVIS, CA 95616**
0.153 mi.
810 ft. **Site 4 of 9 in cluster C**

Relative: RCRA NonGen / NLR:
Lower

Date Form Received by Agency:	20210324
Handler Name:	OIL CHANGERS #826/OIL CHANGER INC
Handler Address:	2014 LYNDELL TERR
Handler City,State,Zip:	DAVIS, CA 95616
EPA ID:	CAL000461297
Contact Name:	MICHAEL CHILBERTO
Contact Address:	4511 WILLOW RD STE 1
Contact City,State,Zip:	PLEASANTON, CA 94588
Contact Telephone:	925-734-5816
Contact Fax:	925-734-5858
Contact Email:	COMPLIANCE@OILCHANGERS.COM
Contact Title:	Not reported
EPA Region:	09
Land Type:	Not reported
Federal Waste Generator Description:	Not a generator, verified
Non-Notifier:	Not reported
Biennial Report Cycle:	Not reported
Accessibility:	Not reported
Active Site Indicator:	Not reported
State District Owner:	Not reported
State District:	Not reported
Mailing Address:	4511 WILLOW RD STE 1
Mailing City,State,Zip:	PLEASANTON, CA 94588
Owner Name:	OIL CHANGER INC
Owner Type:	Other
Operator Name:	MICHAEL CHILBERTO
Operator Type:	Other
Short-Term Generator Activity:	No
Importer Activity:	No
Mixed Waste Generator:	No
Transporter Activity:	No
Transfer Facility Activity:	No
Recycler Activity with Storage:	No
Small Quantity On-Site Burner Exemption:	No
Smelting Melting and Refining Furnace Exemption:	No
Underground Injection Control:	No
Off-Site Waste Receipt:	No
Universal Waste Indicator:	No
Universal Waste Destination Facility:	No
Federal Universal Waste:	No
Active Site Fed-Reg Treatment Storage and Disposal Facility:	Not reported
Active Site Converter Treatment storage and Disposal Facility:	Not reported
Active Site State-Reg Treatment Storage and Disposal Facility:	Not reported

Actual:
52 ft.

OIL CHANGERS #826/OIL CHANGER INC (Continued) **1026826358**

Active Site State-Reg Handler:	---
Federal Facility Indicator:	Not reported
Hazardous Secondary Material Indicator:	N
Sub-Part K Indicator:	Not reported
Commercial TSD Indicator:	No
Treatment Storage and Disposal Type:	Not reported
2018 GPRA Permit Baseline:	Not on the Baseline
2018 GPRA Renewals Baseline:	Not on the Baseline
Permit Renewals Workload Universe:	Not reported
Permit Workload Universe:	Not reported
Permit Progress Universe:	Not reported
Post-Closure Workload Universe:	Not reported
Closure Workload Universe:	Not reported
202 GPRA Corrective Action Baseline:	No
Corrective Action Workload Universe:	No
Subject to Corrective Action Universe:	No
Non-TSDFs Where RCRA CA has Been Imposed Universe:	No
TSDFs Potentially Subject to CA Under 3004 (u)/(v) Universe:	No
TSDFs Only Subject to CA under Discretionary Auth Universe:	No
Corrective Action Priority Ranking:	No NCAPS ranking
Environmental Control Indicator:	No
Institutional Control Indicator:	No
Human Exposure Controls Indicator:	N/A
Groundwater Controls Indicator:	N/A
Operating TSDF Universe:	Not reported
Full Enforcement Universe:	Not reported
Significant Non-Complier Universe:	No
Unaddressed Significant Non-Complier Universe:	No
Addressed Significant Non-Complier Universe:	No
Significant Non-Complier With a Compliance Schedule Universe:	No
Financial Assurance Required:	Not reported
Handler Date of Last Change:	20210326
Recognized Trader-Importer:	No
Recognized Trader-Exporter:	No
Importer of Spent Lead Acid Batteries:	No
Exporter of Spent Lead Acid Batteries:	No
Recycler Activity Without Storage:	No
Manifest Broker:	No
Sub-Part P Indicator:	No

Handler - Owner Operator:

Owner/Operator Indicator:	Operator
Owner/Operator Name:	MICHAEL CHILBERTO
Legal Status:	Other
Date Became Current:	Not reported
Date Ended Current:	Not reported
Owner/Operator Address:	4511 WILLOW RD STE 1
Owner/Operator City,State,Zip:	PLEASANTON, CA 94588
Owner/Operator Telephone:	925-734-5816
Owner/Operator Telephone Ext:	Not reported
Owner/Operator Fax:	Not reported
Owner/Operator Email:	Not reported

Owner/Operator Indicator:	Owner
Owner/Operator Name:	OIL CHANGER INC
Legal Status:	Other

OIL CHANGERS #826/OIL CHANGER INC (Continued) **1026826358**

Date Became Current:	Not reported
Date Ended Current:	Not reported
Owner/Operator Address:	4511 WILLOW RD STE 1
Owner/Operator City,State,Zip:	PLEASANTON, CA 94588
Owner/Operator Telephone:	925-734-5800
Owner/Operator Telephone Ext:	Not reported
Owner/Operator Fax:	Not reported
Owner/Operator Email:	Not reported

Historic Generators:

Receive Date:	20210324
Handler Name:	OIL CHANGERS #826/OIL CHANGER INC
Federal Waste Generator Description:	Not a generator, verified
State District Owner:	Not reported
Large Quantity Handler of Universal Waste:	No
Recognized Trader Importer:	No
Recognized Trader Exporter:	No
Spent Lead Acid Battery Importer:	No
Spent Lead Acid Battery Exporter:	No
Current Record:	Yes
Non Storage Recycler Activity:	No
Electronic Manifest Broker:	No

List of NAICS Codes and Descriptions:

NAICS Code:	811198
NAICS Description:	ALL OTHER AUTOMOTIVE REPAIR AND MAINTENANCE

Facility Has Received Notices of Violations:

Violations:	No Violations Found

Evaluation Action Summary:

Evaluations:	No Evaluations Found

C13 **OIL CHANGERS #826** **CERS HAZ WASTE** **S121738896**
South **2014 LYNDELL TER** **CERS TANKS** **N/A**
1/8-1/4 **DAVIS, CA 95616** **CERS**
0.153 mi.
810 ft. **Site 5 of 9 in cluster C**

Relative: **Lower**

Actual: **52 ft.**

CERS HAZ WASTE:

Name:	OIL CHANGERS #826
Address:	2014 LYNDELL TER
City,State,Zip:	DAVIS, CA 95616
Site ID:	110443
CERS ID:	10214797
CERS Description:	Hazardous Waste Generator

CERS TANKS:

Name:	OIL CHANGERS #826
Address:	2014 LYNDELL TER
City,State,Zip:	DAVIS, CA 95616
Site ID:	110443
CERS ID:	10214797
CERS Description:	Aboveground Petroleum Storage

OIL CHANGERS #826 (Continued) **S121738896**

CERS:
Name: OIL CHANGERS #826
Address: 2014 LYNDELL TER
City,State,Zip: DAVIS, CA 95616
Site ID: 110443
CERS ID: 10214797
CERS Description: Chemical Storage Facilities

Violations:
Site ID: 110443
Site Name: OIL CHANGERS #826
Violation Date: 05-08-2015
Citation: HSC 6.95 25508(a)(1) - California Health and Safety Code, Chapter 6.95, Section(s) 25508(a)(1)
Violation Description: Failure to complete and electronically submit hazardous material inventory information for all reportable hazardous materials on site at or above reportable quantities.
Violation Notes: Returned to compliance on 06/02/2015.
Violation Division: Yolo County Environmental Health
Violation Program: HMRRP
Violation Source: CERS,

Site ID: 110443
Site Name: OIL CHANGERS #826
Violation Date: 05-08-2018
Citation: HSC 6.95 25508(a)(1) - California Health and Safety Code, Chapter 6.95, Section(s) 25508(a)(1)
Violation Description: Failure to annually review and electronically certify that the business plan is complete and accurate on or before the annual due date.
Violation Notes: Returned to compliance on 05/23/2018. 19 CCR 4 2729.4(b), 2729.5; HSC 6.95 25508(a)(1), 25508.2. OBSERVATION: Failure to annually review and electronically certify that the business plan is complete and accurate on or before the annual due date. CORRECTIVE ACTION: Review, revise, and certify the business plan electronically in the California Environmental Reporting System (CERS). ML: The facility needs to submit the annual inventory in CERS. It was due 5/1/2018. Corrective Action Required: The facility need to log into CERS and submit the annual update.
Violation Division: Yolo County Environmental Health
Violation Program: HMRRP
Violation Source: CERS,

Site ID: 110443
Site Name: OIL CHANGERS #826
Violation Date: 05-06-2021
Citation: HSC 6.67 25270.4.5 (a) - California Health and Safety Code, Chapter 6.67, Section(s) 25270.4.5 (a)
Violation Description: Failure to include in the SPCC plan an adequate description of employee training. Training shall address, at a minimum: operation and maintenance of equipment to prevent discharges; discharge procedure protocols; applicable pollution control laws, rules, and regulations; general facility operations; content of the facility SPCC plan; and annual discharge prevention briefings for oil-handling personnel to assure adequate understanding of the SPCC plan.
Violation Notes: Returned to compliance on 05/13/2021. HSC 6.67 25270.4.5(a); 40 CFR 112.7(f)(3). OBSERVATION: The owner/operator failed to schedule and

OIL CHANGERS #826 (Continued) **S121738896**

conduct spill prevention briefings at least once a year. CORRECTIVE ACTION: Conduct spill prevention briefings annually. Submit verification of compliance to the CUPA within 30 days.

Violation Division: Yolo County Environmental Health
Violation Program: APSA
Violation Source: CERS,

Site ID: 110443
Site Name: OIL CHANGERS #826
Violation Date: 05-08-2015
Citation: HSC 6.67 25270.4.5(a) - California Health and Safety Code, Chapter 6.67, Section(s) 25270.4.5(a)
Violation Description: Failure to prepare and implement a Spill Prevention Control and Countermeasure (SPCC) Plan .
Violation Notes: Returned to compliance on 06/02/2015.
Violation Division: Yolo County Environmental Health
Violation Program: APSA
Violation Source: CERS,

Site ID: 110443
Site Name: OIL CHANGERS #826
Violation Date: 05-06-2021
Citation: HSC 6.5 25250.19(c) - California Health and Safety Code, Chapter 6.5, Section(s) 25250.19(c)
Violation Description: "Failure to record in an operating log and retain for three years the following information for each shipment of recycled or exempted oil: 1) The name and address of the used oil recycling facility or generator claiming the oil meets the requirements of HSC 6.5 25250.1. 2) The name and address of the facility receiving the shipment. 3) The quantity of oil delivered. 4) The date of shipment or delivery. 5) A cross-reference to the records and documentation required under HSC 6.5 25250.1."
Violation Notes: Returned to compliance on 05/13/2021. HSC 6.5 25250.19(c) OBSERVATION: The Generator failed to retain paperwork documenting disposal of used oil for 3 years. CORRECTIVE ACTION: The Generator shall obtain copies documenting disposal of used oil during the preceding 3 years and maintain copies of all documents from disposal of used oil for a minimum of 3 years. Submit verification of correction to the CUPA within 30 days.
Violation Division: Yolo County Environmental Health
Violation Program: HW
Violation Source: CERS,

Site ID: 110443
Site Name: OIL CHANGERS #826
Violation Date: 05-08-2018
Citation: HSC 6.67 25270.4.5 (a) - California Health and Safety Code, Chapter 6.67, Section(s) 25270.4.5 (a)
Violation Description: Failure to include in the SPCC plan an adequate description of employee training. Training shall address, at a minimum: operation and maintenance of equipment to prevent discharges; discharge procedure protocols; applicable pollution control laws, rules, and regulations; general facility operations; content of the facility SPCC plan; and annual discharge prevention briefings for oil-handling personnel to assure adequate understanding of the SPCC plan.
Violation Notes: Returned to compliance on 05/23/2018. HSC 6.67 25270.4.5(a); 40 CFR 112.7(f)(3). OBSERVATION: The owner/operator failed to schedule and

OIL CHANGERS #826 (Continued) **S121738896**

conduct spill prevention briefings at least once a year. CORRECTIVE ACTION: Conduct spill prevention briefings annually. Submit verification of compliance to the CUPA within 30 days.

Violation Division: Yolo County Environmental Health
Violation Program: APSA
Violation Source: CERS,

Site ID: 110443
Site Name: OIL CHANGERS #826
Violation Date: 05-08-2015
Citation: 40 CFR 1 265.174 - U.S. Code of Federal Regulations, Title 40, Chapter 1, Section(s) 265.174
Violation Description: Failure to inspect hazardous waste storage areas at least weekly.
Violation Notes: Returned to compliance on 06/02/2015.
Violation Division: Yolo County Environmental Health
Violation Program: HW
Violation Source: CERS,

Evaluation:
Eval General Type: Compliance Evaluation Inspection
Eval Date: 05-06-2021
Violations Found: No
Eval Type: Routine done by local agency
Eval Notes: No violations noted.
Eval Division: Yolo County Environmental Health
Eval Program: HMRRP
Eval Source: CERS,

Eval General Type: Compliance Evaluation Inspection
Eval Date: 05-06-2021
Violations Found: Yes
Eval Type: Routine done by local agency
Eval Notes: Not reported
Eval Division: Yolo County Environmental Health
Eval Program: APSA
Eval Source: CERS,

Eval General Type: Compliance Evaluation Inspection
Eval Date: 05-08-2015
Violations Found: Yes
Eval Type: Routine done by local agency
Eval Notes: Not reported
Eval Division: Yolo County Environmental Health
Eval Program: HMRRP
Eval Source: CERS,

Eval General Type: Compliance Evaluation Inspection
Eval Date: 05-08-2018
Violations Found: Yes
Eval Type: Routine done by local agency
Eval Notes: Not reported
Eval Division: Yolo County Environmental Health
Eval Program: HMRRP
Eval Source: CERS,

Eval General Type: Compliance Evaluation Inspection
Eval Date: 05-08-2015

OIL CHANGERS #826 (Continued) **S121738896**

Violations Found:	Yes
Eval Type:	Routine done by local agency
Eval Notes:	Not reported
Eval Division:	Yolo County Environmental Health
Eval Program:	APSA
Eval Source:	CERS,
Eval General Type:	Compliance Evaluation Inspection
Eval Date:	05-08-2018
Violations Found:	No
Eval Type:	Routine done by local agency
Eval Notes:	No violations noted.
Eval Division:	Yolo County Environmental Health
Eval Program:	HW
Eval Source:	CERS,
Eval General Type:	Compliance Evaluation Inspection
Eval Date:	05-08-2018
Violations Found:	Yes
Eval Type:	Routine done by local agency
Eval Notes:	Not reported
Eval Division:	Yolo County Environmental Health
Eval Program:	APSA
Eval Source:	CERS,
Eval General Type:	Compliance Evaluation Inspection
Eval Date:	05-08-2015
Violations Found:	Yes
Eval Type:	Routine done by local agency
Eval Notes:	Not reported
Eval Division:	Yolo County Environmental Health
Eval Program:	HW
Eval Source:	CERS,
Eval General Type:	Compliance Evaluation Inspection
Eval Date:	05-06-2021
Violations Found:	Yes
Eval Type:	Routine done by local agency
Eval Notes:	Not reported
Eval Division:	Yolo County Environmental Health
Eval Program:	HW
Eval Source:	CERS,

Enforcement Action:

Site ID:	110443
Site Name:	OIL CHANGERS #826
Site Address:	2014 LYNDELL TER
Site City:	DAVIS
Site Zip:	95616
Enf Action Date:	05-08-2015
Enf Action Type:	Notice of Violation (Unified Program)
Enf Action Description:	Notice of Violation Issued by the Inspector at the Time of Inspection
Enf Action Notes:	Not reported
Enf Action Division:	Yolo County Environmental Health
Enf Action Program:	APSA
Enf Action Source:	CERS,

OIL CHANGERS #826 (Continued) **S121738896**

Site ID: 110443
Site Name: OIL CHANGERS #826
Site Address: 2014 LYNDELL TER
Site City: DAVIS
Site Zip: 95616
Enf Action Date: 05-08-2015
Enf Action Type: Notice of Violation (Unified Program)
Enf Action Description: Notice of Violation Issued by the Inspector at the Time of Inspection
Enf Action Notes: Not reported
Enf Action Division: Yolo County Environmental Health
Enf Action Program: HMRRP
Enf Action Source: CERS,

Site ID: 110443
Site Name: OIL CHANGERS #826
Site Address: 2014 LYNDELL TER
Site City: DAVIS
Site Zip: 95616
Enf Action Date: 05-08-2015
Enf Action Type: Notice of Violation (Unified Program)
Enf Action Description: Notice of Violation Issued by the Inspector at the Time of Inspection
Enf Action Notes: Not reported
Enf Action Division: Yolo County Environmental Health
Enf Action Program: HW
Enf Action Source: CERS,

Site ID: 110443
Site Name: OIL CHANGERS #826
Site Address: 2014 LYNDELL TER
Site City: DAVIS
Site Zip: 95616
Enf Action Date: 05-08-2018
Enf Action Type: Notice of Violation (Unified Program)
Enf Action Description: Notice of Violation Issued by the Inspector at the Time of Inspection
Enf Action Notes: Not reported
Enf Action Division: Yolo County Environmental Health
Enf Action Program: HMRRP
Enf Action Source: CERS,

Site ID: 110443
Site Name: OIL CHANGERS #826
Site Address: 2014 LYNDELL TER
Site City: DAVIS
Site Zip: 95616
Enf Action Date: 05-08-2018
Enf Action Type: Notice of Violation (Unified Program)
Enf Action Description: Notice of Violation Issued by the Inspector at the Time of Inspection
Enf Action Notes: Not reported
Enf Action Division: Yolo County Environmental Health
Enf Action Program: APSA
Enf Action Source: CERS,

Affiliation:
Affiliation Type Desc: Environmental Contact
Entity Name: Michael Chilberto
Entity Title: Not reported
Affiliation Address: 4511 Willow Road, Suite 1

OIL CHANGERS #826 (Continued) **S121738896**

Affiliation City:	Pleasanton
Affiliation State:	CA
Affiliation Country:	Not reported
Affiliation Zip:	94588
Affiliation Phone:	,
Affiliation Type Desc:	Legal Owner
Entity Name:	Oil Changer, Inc. dba Oil Changers
Entity Title:	Not reported
Affiliation Address:	4511 Willow Road,, Suite 1
Affiliation City:	Pleasanton
Affiliation State:	CA
Affiliation Country:	United States
Affiliation Zip:	94588
Affiliation Phone:	(925) 734-5800,
Affiliation Type Desc:	Property Owner
Entity Name:	2014 lyndell LP
Entity Title:	Not reported
Affiliation Address:	2014 Lyndell Terrace, Suite A
Affiliation City:	Davis
Affiliation State:	CA
Affiliation Country:	United States
Affiliation Zip:	95616
Affiliation Phone:	(530) 848-3143,
Affiliation Type Desc:	Operator
Entity Name:	Oil Changer, Inc. dba Oil Changers
Entity Title:	Not reported
Affiliation Address:	Not reported
Affiliation City:	Not reported
Affiliation State:	Not reported
Affiliation Country:	Not reported
Affiliation Zip:	Not reported
Affiliation Phone:	(925) 734-5800,
Affiliation Type Desc:	CUPA District
Entity Name:	YOLO COUNTY
Entity Title:	Not reported
Affiliation Address:	292 West Beamer Street
Affiliation City:	Woodland
Affiliation State:	CA
Affiliation Country:	Not reported
Affiliation Zip:	95695
Affiliation Phone:	(530) 666-8646,
Affiliation Type Desc:	Document Preparer
Entity Name:	Michael Chilberto
Entity Title:	Not reported
Affiliation Address:	Not reported
Affiliation City:	Not reported
Affiliation State:	Not reported
Affiliation Country:	Not reported
Affiliation Zip:	Not reported
Affiliation Phone:	,
Affiliation Type Desc:	Facility Mailing Address

OIL CHANGERS #826 (Continued) **S121738896**

Entity Name:	Mailing Address
Entity Title:	Not reported
Affiliation Address:	4511 Willow Road, Suite 1
Affiliation City:	Pleasanton
Affiliation State:	CA
Affiliation Country:	Not reported
Affiliation Zip:	94588
Affiliation Phone:	,
Affiliation Type Desc:	Identification Signer
Entity Name:	Michael Chilberto
Entity Title:	Environmental Compliance Officer
Affiliation Address:	Not reported
Affiliation City:	Not reported
Affiliation State:	Not reported
Affiliation Country:	Not reported
Affiliation Zip:	Not reported
Affiliation Phone:	,
Affiliation Type Desc:	Parent Corporation
Entity Name:	Oil Changers
Entity Title:	Not reported
Affiliation Address:	Not reported
Affiliation City:	Not reported
Affiliation State:	Not reported
Affiliation Country:	Not reported
Affiliation Zip:	Not reported
Affiliation Phone:	,

C14 **DAVIS TEXACO** **UST U004271408**
South **2002 LYNDELL TERRACE** **N/A**
1/8-1/4 **DAVIS, CA 95617**
0.164 mi.
865 ft. **Site 6 of 9 in cluster C**

Relative: UST CLOSURE:
Lower

Actual:
52 ft.

Name:	DAVIS TEXACO
Address:	2002 LYNDELL TERRACE
City,State,Zip:	DAVIS, CA 95617
Claim Number:	Claim No. 16851
Type:	Closure Denials and Approved Orders
Deadline Date:	10/29/2013
Documents:	2002 Lyndell Terrace, Davis, CA 95617Notice, 2002 Lyndell Terrace, Davis, CA 95617Exec Draft Order, 2002 Lyndell Terrace, Davis, CA 95617Final Closure Summary
Comments:	Not reported
Comments URL:	Not reported
Response:	Not reported
Response URL:	Not reported
Comments2:	Not reported
Comments2 URL:	Not reported
Response2:	Not reported
Response2 URL:	Not reported
Closure:	WQO 2013-0123-UST (11/25/2013)
Closure URL:	https://geotracker.waterboards.ca.gov/regulators/deliverable_documents/2739790201/16851_wqo_2013-123.pdf
Uniform:	WQO 2013-0123-UST (11/25/2013)Uniform Closure Letter (11/07/2014)

DAVIS TEXACO (Continued) **U004271408**

Uniform URL: https://geotracker.waterboards.ca.gov/regulators/deliverable_documents/1677274942/16851 NFA Letter.pdf

---

C15 **DAVIS 1 STOP** **UST** **U004061645**
South **2002 LYNDELL TR** **N/A**
1/8-1/4 **DAVIS, CA 95616**
0.164 mi.
865 ft. **Site 7 of 9 in cluster C**

Relative: **Lower**

Actual: **52 ft.**

YOLO CO. UST:

Name:	DAVIS 1 STOP
Address:	2002 LYNDELL TR
City,State,Zip:	DAVIS, CA 95616
Facility Id:	FA0003064
Owner Id:	OW0004773
Owner Name:	MASS ENTERPRISES INC
Owner Address:	PO BOX 1202
Owner City/State/Zip:	DAVIS, CA 95617
Billing Name:	DAVIS 1 STOP
Billing Address1:	P O BOX 1202
Billing City/State/Zip:	DAVIS, CA 95617
Contact Name:	Not reported
Contact Phone:	Not reported
Current Status:	Active, billable
Program Element:	Not reported
Business Code:	01 - CORPORATION
Business Type:	1 - MOTOR VEHICLE FUEL
Tank Number:	1
Tank Status:	Not reported
Tank Type:	Not reported
Tank Description:	Not reported
Tank Capacity:	Not reported
Product Type:	Regular Unleaded
Leak Detection Number:	Not reported
LEA Id:	Not reported
Surcharge Year:	10/01/01
INVGEN:	1998003064
Tank Number:	2
Tank Status:	Not reported
Tank Type:	Not reported
Tank Description:	Not reported
Tank Capacity:	Not reported
Product Type:	Premium Unleaded
Leak Detection Number:	Not reported
LEA Id:	Not reported
Surcharge Year:	10/01/01
INVGEN:	1998003064
Tank Number:	3
Tank Status:	Not reported
Tank Type:	Not reported
Tank Description:	Not reported
Tank Capacity:	Not reported
Product Type:	Diesel
Leak Detection Number:	Not reported
LEA Id:	Not reported

DAVIS 1 STOP (Continued) **U004061645**

Surcharge Year: 10/01/01
INVGEN: 1998003064

UST:
Name: DAVIS 1 STOP
Address: 2002 LYNDELL TR
City,State,Zip: DAVIS, CA 95616
Facility ID: fa0003064
Permitting Agency: Yolo County Environmental Health
CERSID: 10213336
Latitude: 38.56179
Longitude: -121.77009

C16 **DAVIS TEXACO** **LUST** **U003786235**
South **2002 LYNDELL TERRANCE** **Cortese** **N/A**
1/8-1/4 **DAVIS, CA 95616** **CERS**
0.164 mi.
865 ft. **Site 8 of 9 in cluster C**

Relative:
Lower

Actual:
52 ft.

LUST:
Name: DAVIS TEXACO
Address: 2002 LYNDELL TERRANCE
City,State,Zip: DAVIS, CA 95616
Lead Agency: CENTRAL VALLEY RWQCB (REGION 5S)
Case Type: LUST Cleanup Site
Geo Track: http://geotracker.waterboards.ca.gov/profile_report.asp?global_id=T0611391888
Global Id: T0611391888
Latitude: 38.5618076622795
Longitude: -121.770132780075
Status: Completed - Case Closed
Status Date: 04/04/2014
Case Worker: DFS
RB Case Number: 570310
Local Agency: YOLO COUNTY
File Location: Regional Board
Local Case Number: Not reported
Potential Media Affect: Aquifer used for drinking water supply
Potential Contaminants of Concern: Gasoline
Site History: The case was opened following an unauthorized release from an underground storage tank system at the subject site. Corrective action is underway as directed by the CVRWQCB. Corrective action may consist of preliminary site investigation, planning and implementation of remedial action, verification monitoring, or a combination thereof. A summary of the site history is available by clicking on either the "Cleanup Status History", "Regulatory Activities" or the "Site Maps/Documents" tab. For a complete site history the case file at the CVRWQCB should be consulted.

LUST:
Global Id: T0611391888
Contact Type: Local Agency Caseworker
Contact Name: CINDY OKUSAKO
Organization Name: YOLO COUNTY
Address: Not reported
City: YOLO
Email: Not reported
Phone Number: Not reported

DAVIS TEXACO (Continued) **U003786235**

Global Id: T0611391888
Contact Type: Regional Board Caseworker
Contact Name: DAVID STAVAREK
Organization Name: CENTRAL VALLEY RWQCB (REGION 5S)
Address: 11020 SUN CENTER DRIVE #200
City: RANCHO CORDOVA
Email: dstavarek@waterboards.ca.gov
Phone Number: Not reported

LUST:
Global Id: T0611391888
Action Type: ENFORCEMENT
Date: 05/19/2011
Action: Staff Letter

Global Id: T0611391888
Action Type: ENFORCEMENT
Date: 01/10/2012
Action: Clean Up Fund - Case Closure Review Summary Report (RSR)

Global Id: T0611391888
Action Type: ENFORCEMENT
Date: 01/07/2010
Action: Clean Up Fund - Case Closure Review Summary Report (RSR)

Global Id: T0611391888
Action Type: ENFORCEMENT
Date: 01/28/2010
Action: Clean Up Fund - Case Closure Review Summary Report (RSR)

Global Id: T0611391888
Action Type: ENFORCEMENT
Date: 01/22/2013
Action: Clean Up Fund - Case Closure Review Summary Report (RSR)

Global Id: T0611391888
Action Type: Other
Date: 09/19/2001
Action: Leak Reported

Global Id: T0611391888
Action Type: RESPONSE
Date: 12/23/2008
Action: Correspondence

Global Id: T0611391888
Action Type: RESPONSE
Date: 12/03/2008
Action: Correspondence

Global Id: T0611391888
Action Type: RESPONSE
Date: 07/11/2008
Action: Soil and Water Investigation Report

Global Id: T0611391888
Action Type: RESPONSE

DAVIS TEXACO (Continued) **U003786235**

Date: 10/31/2008
Action: Monitoring Report - Quarterly

Global Id: T0611391888
Action Type: RESPONSE
Date: 12/02/2008
Action: Verbal Communication

Global Id: T0611391888
Action Type: RESPONSE
Date: 12/23/2008
Action: Correspondence

Global Id: T0611391888
Action Type: RESPONSE
Date: 07/31/2008
Action: Monitoring Report - Quarterly

Global Id: T0611391888
Action Type: RESPONSE
Date: 10/21/2009
Action: Verbal Communication

Global Id: T0611391888
Action Type: RESPONSE
Date: 03/04/2009
Action: Verbal Communication

Global Id: T0611391888
Action Type: RESPONSE
Date: 10/30/2004
Action: Monitoring Report - Quarterly

Global Id: T0611391888
Action Type: RESPONSE
Date: 04/30/2008
Action: Monitoring Report - Quarterly

Global Id: T0611391888
Action Type: RESPONSE
Date: 04/15/2008
Action: Soil and Water Investigation Workplan

Global Id: T0611391888
Action Type: RESPONSE
Date: 08/14/2013
Action: Verbal Communication

Global Id: T0611391888
Action Type: RESPONSE
Date: 12/12/2013
Action: Verbal Communication

Global Id: T0611391888
Action Type: RESPONSE
Date: 01/08/2014
Action: Correspondence

DAVIS TEXACO (Continued) **U003786235**

Global Id: T0611391888
Action Type: RESPONSE
Date: 02/18/2014
Action: Verbal Communication

Global Id: T0611391888
Action Type: ENFORCEMENT
Date: 04/22/2004
Action: * Historical Enforcement

Global Id: T0611391888
Action Type: ENFORCEMENT
Date: 03/29/2005
Action: Staff Letter

Global Id: T0611391888
Action Type: ENFORCEMENT
Date: 07/12/2005
Action: Staff Letter

Global Id: T0611391888
Action Type: ENFORCEMENT
Date: 11/03/2005
Action: Staff Letter

Global Id: T0611391888
Action Type: ENFORCEMENT
Date: 01/23/2007
Action: Staff Letter

Global Id: T0611391888
Action Type: ENFORCEMENT
Date: 05/15/2007
Action: Staff Letter

Global Id: T0611391888
Action Type: ENFORCEMENT
Date: 01/23/2007
Action: Technical Correspondence / Assistance / Other

Global Id: T0611391888
Action Type: ENFORCEMENT
Date: 12/10/2007
Action: Technical Correspondence / Assistance / Other

Global Id: T0611391888
Action Type: ENFORCEMENT
Date: 06/15/2007
Action: Technical Correspondence / Assistance / Other

Global Id: T0611391888
Action Type: ENFORCEMENT
Date: 04/16/2008
Action: Technical Correspondence / Assistance / Other

Global Id: T0611391888
Action Type: ENFORCEMENT

DAVIS TEXACO (Continued) **U003786235**

Date: 02/04/2008
Action: Technical Correspondence / Assistance / Other

Global Id: T0611391888
Action Type: ENFORCEMENT
Date: 10/10/2007
Action: Verbal Communication

Global Id: T0611391888
Action Type: ENFORCEMENT
Date: 04/14/2008
Action: Staff Letter

Global Id: T0611391888
Action Type: ENFORCEMENT
Date: 11/01/2001
Action: Staff Letter

Global Id: T0611391888
Action Type: ENFORCEMENT
Date: 04/09/2008
Action: Verbal Communication

Global Id: T0611391888
Action Type: ENFORCEMENT
Date: 04/16/2008
Action: Verbal Communication

Global Id: T0611391888
Action Type: ENFORCEMENT
Date: 01/02/2002
Action: * Historical Enforcement

Global Id: T0611391888
Action Type: ENFORCEMENT
Date: 10/11/2007
Action: Verbal Communication

Global Id: T0611391888
Action Type: ENFORCEMENT
Date: 06/10/2008
Action: Verbal Communication

Global Id: T0611391888
Action Type: ENFORCEMENT
Date: 04/04/2008
Action: Verbal Communication

Global Id: T0611391888
Action Type: ENFORCEMENT
Date: 06/11/2008
Action: Technical Correspondence / Assistance / Other

Global Id: T0611391888
Action Type: ENFORCEMENT
Date: 04/14/2008
Action: Verbal Communication

DAVIS TEXACO (Continued) **U003786235**

Global Id: T0611391888
Action Type: ENFORCEMENT
Date: 12/01/2008
Action: Staff Letter

Global Id: T0611391888
Action Type: ENFORCEMENT
Date: 08/27/2008
Action: Technical Correspondence / Assistance / Other

Global Id: T0611391888
Action Type: ENFORCEMENT
Date: 05/11/2009
Action: Staff Letter

Global Id: T0611391888
Action Type: ENFORCEMENT
Date: 03/23/2010
Action: Staff Letter

Global Id: T0611391888
Action Type: ENFORCEMENT
Date: 08/16/2013
Action: Clean Up Fund - Case Closure Review Summary Report (RSR)

Global Id: T0611391888
Action Type: ENFORCEMENT
Date: 01/28/2013
Action: Staff Letter

Global Id: T0611391888
Action Type: ENFORCEMENT
Date: 06/20/2013
Action: Staff Letter

Global Id: T0611391888
Action Type: RESPONSE
Date: 12/21/2001
Action: Other Workplan

Global Id: T0611391888
Action Type: RESPONSE
Date: 03/08/2002
Action: Soil and Water Investigation Report

Global Id: T0611391888
Action Type: RESPONSE
Date: 08/18/2003
Action: Soil and Water Investigation Workplan

Global Id: T0611391888
Action Type: RESPONSE
Date: 07/30/2004
Action: Monitoring Report - Quarterly

Global Id: T0611391888
Action Type: RESPONSE

DAVIS TEXACO (Continued) **U003786235**

Date: 04/30/2003
Action: Monitoring Report - Quarterly

Global Id: T0611391888
Action Type: RESPONSE
Date: 07/31/2006
Action: Monitoring Report - Quarterly

Global Id: T0611391888
Action Type: RESPONSE
Date: 01/31/2008
Action: Monitoring Report - Quarterly

Global Id: T0611391888
Action Type: RESPONSE
Date: 01/31/2007
Action: Monitoring Report - Quarterly

Global Id: T0611391888
Action Type: RESPONSE
Date: 04/04/2013
Action: Verbal Communication

Global Id: T0611391888
Action Type: RESPONSE
Date: 06/20/2013
Action: Verbal Communication

Global Id: T0611391888
Action Type: RESPONSE
Date: 04/25/2013
Action: Verbal Communication

Global Id: T0611391888
Action Type: RESPONSE
Date: 05/08/2014
Action: Correspondence

Global Id: T0611391888
Action Type: RESPONSE
Date: 07/30/2013
Action: Monitoring Report - Quarterly

Global Id: T0611391888
Action Type: RESPONSE
Date: 08/27/2013
Action: Verbal Communication

Global Id: T0611391888
Action Type: RESPONSE
Date: 04/04/2013
Action: Correspondence - Regulator Responded

Global Id: T0611391888
Action Type: RESPONSE
Date: 10/31/2012
Action: Request for Closure - Regulator Responded

DAVIS TEXACO (Continued) **U003786235**

Global Id: T0611391888
Action Type: RESPONSE
Date: 02/28/2014
Action: Well Destruction Workplan - Regulator Responded

Global Id: T0611391888
Action Type: REMEDIATION
Date: 11/15/2002
Action: Monitored Natural Attenuation

Global Id: T0611391888
Action Type: ENFORCEMENT
Date: 10/11/2007
Action: Technical Correspondence / Assistance / Other

Global Id: T0611391888
Action Type: ENFORCEMENT
Date: 03/21/2007
Action: Verbal Communication

Global Id: T0611391888
Action Type: ENFORCEMENT
Date: 11/16/2010
Action: Technical Correspondence / Assistance / Other

Global Id: T0611391888
Action Type: ENFORCEMENT
Date: 04/30/2007
Action: Verbal Communication

Global Id: T0611391888
Action Type: ENFORCEMENT
Date: 01/23/2006
Action: Staff Letter

Global Id: T0611391888
Action Type: ENFORCEMENT
Date: 08/22/2003
Action: Staff Letter

Global Id: T0611391888
Action Type: ENFORCEMENT
Date: 01/02/2002
Action: Staff Letter

Global Id: T0611391888
Action Type: ENFORCEMENT
Date: 06/30/2003
Action: Staff Letter

Global Id: T0611391888
Action Type: ENFORCEMENT
Date: 06/30/2003
Action: * Historical Enforcement

Global Id: T0611391888
Action Type: ENFORCEMENT

DAVIS TEXACO (Continued) **U003786235**

Date: 03/15/2011
Action: Technical Correspondence / Assistance / Other

Global Id: T0611391888
Action Type: ENFORCEMENT
Date: 12/21/2010
Action: Technical Correspondence / Assistance / Other

Global Id: T0611391888
Action Type: ENFORCEMENT
Date: 11/16/2010
Action: Technical Correspondence / Assistance / Other

Global Id: T0611391888
Action Type: ENFORCEMENT
Date: 01/18/2011
Action: Technical Correspondence / Assistance / Other

Global Id: T0611391888
Action Type: ENFORCEMENT
Date: 11/16/2010
Action: Technical Correspondence / Assistance / Other

Global Id: T0611391888
Action Type: ENFORCEMENT
Date: 06/01/2011
Action: Technical Correspondence / Assistance / Other

Global Id: T0611391888
Action Type: ENFORCEMENT
Date: 01/07/2012
Action: Technical Correspondence / Assistance / Other

Global Id: T0611391888
Action Type: ENFORCEMENT
Date: 11/30/2011
Action: Technical Correspondence / Assistance / Other

Global Id: T0611391888
Action Type: ENFORCEMENT
Date: 08/12/2011
Action: Technical Correspondence / Assistance / Other

Global Id: T0611391888
Action Type: ENFORCEMENT
Date: 08/25/2011
Action: Technical Correspondence / Assistance / Other

Global Id: T0611391888
Action Type: ENFORCEMENT
Date: 02/02/2012
Action: Technical Correspondence / Assistance / Other

Global Id: T0611391888
Action Type: ENFORCEMENT
Date: 07/26/2011
Action: Staff Letter

DAVIS TEXACO (Continued) **U003786235**

Global Id: T0611391888
Action Type: ENFORCEMENT
Date: 08/22/2011
Action: Technical Correspondence / Assistance / Other

Global Id: T0611391888
Action Type: ENFORCEMENT
Date: 11/07/2014
Action: Closure/No Further Action Letter

Global Id: T0611391888
Action Type: RESPONSE
Date: 05/04/2009
Action: Correspondence

Global Id: T0611391888
Action Type: RESPONSE
Date: 08/19/2005
Action: Soil and Water Investigation Workplan

Global Id: T0611391888
Action Type: RESPONSE
Date: 01/30/2006
Action: Monitoring Report - Quarterly

Global Id: T0611391888
Action Type: RESPONSE
Date: 04/30/2006
Action: Monitoring Report - Quarterly

Global Id: T0611391888
Action Type: RESPONSE
Date: 10/31/2006
Action: Monitoring Report - Quarterly

Global Id: T0611391888
Action Type: ENFORCEMENT
Date: 10/21/2010
Action: Staff Letter

Global Id: T0611391888
Action Type: ENFORCEMENT
Date: 09/14/2010
Action: Technical Correspondence / Assistance / Other

Global Id: T0611391888
Action Type: ENFORCEMENT
Date: 11/25/2013
Action: State Water Board Closure Order

Global Id: T0611391888
Action Type: ENFORCEMENT
Date: 01/08/2014
Action: Staff Letter

Global Id: T0611391888
Action Type: RESPONSE

DAVIS TEXACO (Continued) **U003786235**

Date: 07/24/2009
Action: Pilot Study / Treatability Workplan

Global Id: T0611391888
Action Type: RESPONSE
Date: 02/10/2009
Action: Correspondence

Global Id: T0611391888
Action Type: RESPONSE
Date: 02/13/2009
Action: Correspondence

Global Id: T0611391888
Action Type: RESPONSE
Date: 10/30/2009
Action: Soil and Water Investigation Workplan

Global Id: T0611391888
Action Type: RESPONSE
Date: 01/31/2009
Action: Monitoring Report - Quarterly

Global Id: T0611391888
Action Type: RESPONSE
Date: 04/30/2009
Action: Monitoring Report - Quarterly

Global Id: T0611391888
Action Type: RESPONSE
Date: 01/14/2010
Action: Verbal Communication

Global Id: T0611391888
Action Type: RESPONSE
Date: 04/30/2005
Action: Monitoring Report - Quarterly

Global Id: T0611391888
Action Type: RESPONSE
Date: 07/30/2005
Action: Monitoring Report - Quarterly

Global Id: T0611391888
Action Type: RESPONSE
Date: 03/10/2006
Action: Other Report / Document

Global Id: T0611391888
Action Type: RESPONSE
Date: 03/31/2006
Action: CAP/RAP - Feasibility Study Report

Global Id: T0611391888
Action Type: RESPONSE
Date: 10/31/2005
Action: Monitoring Report - Quarterly

DAVIS TEXACO (Continued) **U003786235**

Global Id: T0611391888
Action Type: RESPONSE
Date: 01/10/2010
Action: Other Report / Document

Global Id: T0611391888
Action Type: RESPONSE
Date: 01/31/2010
Action: Monitoring Report - Quarterly

Global Id: T0611391888
Action Type: RESPONSE
Date: 02/09/2010
Action: Correspondence

Global Id: T0611391888
Action Type: RESPONSE
Date: 12/30/2005
Action: Interim Remedial Action Plan

Global Id: T0611391888
Action Type: RESPONSE
Date: 02/04/2010
Action: Verbal Communication

Global Id: T0611391888
Action Type: RESPONSE
Date: 04/29/2010
Action: Verbal Communication

Global Id: T0611391888
Action Type: RESPONSE
Date: 06/03/2010
Action: Correspondence

Global Id: T0611391888
Action Type: RESPONSE
Date: 06/30/2010
Action: Correspondence

Global Id: T0611391888
Action Type: RESPONSE
Date: 07/02/2010
Action: Verbal Communication

Global Id: T0611391888
Action Type: RESPONSE
Date: 06/30/2010
Action: Other Report / Document

Global Id: T0611391888
Action Type: RESPONSE
Date: 07/07/2010
Action: Correspondence

Global Id: T0611391888
Action Type: RESPONSE

DAVIS TEXACO (Continued) **U003786235**

Date: 06/24/2010
Action: Correspondence

Global Id: T0611391888
Action Type: ENFORCEMENT
Date: 08/25/2011
Action: Meeting

Global Id: T0611391888
Action Type: ENFORCEMENT
Date: 09/14/2010
Action: Site Visit / Inspection / Sampling

Global Id: T0611391888
Action Type: ENFORCEMENT
Date: 12/21/2010
Action: Staff Letter

Global Id: T0611391888
Action Type: ENFORCEMENT
Date: 08/16/2013
Action: Clean Up Fund - Letter to RP

Global Id: T0611391888
Action Type: ENFORCEMENT
Date: 10/16/2013
Action: Preparation of Record for Appeal/Referral/Petition

Global Id: T0611391888
Action Type: ENFORCEMENT
Date: 09/11/2012
Action: Staff Letter

Global Id: T0611391888
Action Type: ENFORCEMENT
Date: 03/18/2013
Action: Staff Letter

Global Id: T0611391888
Action Type: ENFORCEMENT
Date: 01/31/2011
Action: Clean Up Fund - Case Closure Review Summary Report (RSR)

Global Id: T0611391888
Action Type: ENFORCEMENT
Date: 12/23/2008
Action: Clean Up Fund - Case Closure Review Summary Report (RSR)

Global Id: T0611391888
Action Type: ENFORCEMENT
Date: 06/19/2013
Action: Clean Up Fund - Case Closure Review Summary Report (RSR)

Global Id: T0611391888
Action Type: ENFORCEMENT
Date: 04/25/2011
Action: Clean Up Fund - Case Closure Review Summary Report (RSR)

DAVIS TEXACO (Continued) **U003786235**

Global Id: T0611391888
Action Type: ENFORCEMENT
Date: 04/25/2011
Action: Clean Up Fund - Case Closure Review Summary Report (RSR)

Global Id: T0611391888
Action Type: Other
Date: 08/09/2001
Action: Leak Discovery

Global Id: T0611391888
Action Type: RESPONSE
Date: 07/21/2009
Action: Correspondence

Global Id: T0611391888
Action Type: RESPONSE
Date: 05/23/2009
Action: Correspondence

Global Id: T0611391888
Action Type: RESPONSE
Date: 02/05/2009
Action: Verbal Communication

Global Id: T0611391888
Action Type: RESPONSE
Date: 01/31/2009
Action: Monitoring Report - Quarterly

Global Id: T0611391888
Action Type: RESPONSE
Date: 04/30/2004
Action: Monitoring Report - Quarterly

Global Id: T0611391888
Action Type: RESPONSE
Date: 01/30/2005
Action: Monitoring Report - Quarterly

Global Id: T0611391888
Action Type: RESPONSE
Date: 07/30/2004
Action: Soil and Water Investigation Report

Global Id: T0611391888
Action Type: RESPONSE
Date: 01/31/2003
Action: Monitoring Report - Quarterly

Global Id: T0611391888
Action Type: RESPONSE
Date: 04/30/2007
Action: Monitoring Report - Quarterly

Global Id: T0611391888
Action Type: RESPONSE

DAVIS TEXACO (Continued) **U003786235**

Date: 03/07/2014
Action: Well Destruction Report

Global Id: T0611391888
Action Type: RESPONSE
Date: 03/25/2014
Action: Verbal Communication

Global Id: T0611391888
Action Type: RESPONSE
Date: 05/08/2014
Action: Correspondence

Global Id: T0611391888
Action Type: RESPONSE
Date: 05/19/2014
Action: Verbal Communication

Global Id: T0611391888
Action Type: ENFORCEMENT
Date: 07/22/2009
Action: Staff Letter

Global Id: T0611391888
Action Type: ENFORCEMENT
Date: 10/22/2009
Action: Staff Letter

Global Id: T0611391888
Action Type: ENFORCEMENT
Date: 04/22/2004
Action: Staff Letter

Global Id: T0611391888
Action Type: ENFORCEMENT
Date: 01/05/2010
Action: Staff Letter

LUST:
Global Id: T0611391888
Status: Open - Case Begin Date
Status Date: 08/09/2001

Global Id: T0611391888
Status: Open - Site Assessment
Status Date: 08/09/2001

Global Id: T0611391888
Status: Open - Site Assessment
Status Date: 11/01/2001

Global Id: T0611391888
Status: Open - Site Assessment
Status Date: 08/20/2003

Global Id: T0611391888
Status: Open - Site Assessment

DAVIS TEXACO (Continued) **U003786235**

Status Date: 10/18/2005

Global Id: T0611391888
Status: Open - Site Assessment
Status Date: 04/09/2008

Global Id: T0611391888
Status: Open - Remediation
Status Date: 07/06/2010

Global Id: T0611391888
Status: Open - Verification Monitoring
Status Date: 01/01/2011

Global Id: T0611391888
Status: Open - Eligible for Closure
Status Date: 03/27/2013

Global Id: T0611391888
Status: Open - Verification Monitoring
Status Date: 04/22/2013

Global Id: T0611391888
Status: Open - Eligible for Closure
Status Date: 05/14/2013

Global Id: T0611391888
Status: Completed - Case Closed
Status Date: 04/04/2014

LUST REG 5:
Name: DAVIS TEXACO
Address: 2002 LYNDELL TERRANCE
City: DAVIS
Region: 5
Status: Pollution Characterization
Case Number: 570310
Case Type: Drinking Water Aquifer affected
Substance: GASOLINE
Staff Initials: DFS
Lead Agency: Regional
Program: LUST
MTBE Code: 8

CORTESE:
Name: DAVIS TEXACO
Address: 2002 LYNDELL TERRANCE
City,State,Zip: DAVIS, CA 95616
Region: CORTESE
Envirostor Id: Not reported
Global ID: T0611391888
Site/Facility Type: LUST CLEANUP SITE
Cleanup Status: COMPLETED - CASE CLOSED
Status Date: Not reported
Site Code: Not reported

DAVIS TEXACO (Continued) **U003786235**

Latitude:	Not reported
Longitude:	Not reported
Owner:	Not reported
Enf Type:	Not reported
Swat R:	Not reported
Flag:	active
Order No:	Not reported
Waste Discharge System No:	Not reported
Effective Date:	Not reported
Region 2:	Not reported
WID Id:	Not reported
Solid Waste Id No:	Not reported
Waste Management Uit Name:	Not reported
File Name:	Active Open

CERS:

Name:	DAVIS TEXACO
Address:	2002 LYNDELL TERRANCE
City,State,Zip:	DAVIS, CA 95616
Site ID:	213609
CERS ID:	T0611391888
CERS Description:	Leaking Underground Storage Tank Cleanup Site

Affiliation:

Affiliation Type Desc:	Regional Board Caseworker
Entity Name:	DAVID STAVAREK - CENTRAL VALLEY RWQCB (REGION 5S)
Entity Title:	Not reported
Affiliation Address:	11020 SUN CENTER DRIVE #200
Affiliation City:	RANCHO CORDOVA
Affiliation State:	CA
Affiliation Country:	Not reported
Affiliation Zip:	Not reported
Affiliation Phone:	,

Affiliation Type Desc:	Local Agency Caseworker
Entity Name:	CINDY OKUSAKO - YOLO COUNTY
Entity Title:	Not reported
Affiliation Address:	Not reported
Affiliation City:	YOLO
Affiliation State:	CA
Affiliation Country:	Not reported
Affiliation Zip:	Not reported
Affiliation Phone:	,

C17 **DAVIS 1 STOP** **CERS HAZ WASTE** **S121738890**
South **2002 LYNDELL TR** **CERS TANKS** **N/A**
1/8-1/4 **DAVIS, CA 95616** **CERS**
0.164 mi.
865 ft. **Site 9 of 9 in cluster C**

Relative: CERS HAZ WASTE:
Lower

Actual:
52 ft.

Name:	DAVIS 1 STOP
Address:	2002 LYNDELL TR
City,State,Zip:	DAVIS, CA 95616
Site ID:	110416
CERS ID:	10213336
CERS Description:	Hazardous Waste Generator

DAVIS 1 STOP (Continued) **S121738890**

CERS TANKS:
Name: DAVIS 1 STOP
Address: 2002 LYNDELL TR
City,State,Zip: DAVIS, CA 95616
Site ID: 110416
CERS ID: 10213336
CERS Description: Underground Storage Tank

CERS:
Name: DAVIS 1 STOP
Address: 2002 LYNDELL TR
City,State,Zip: DAVIS, CA 95616
Site ID: 110416
CERS ID: 10213336
CERS Description: Chemical Storage Facilities

Violations:
Site ID: 110416
Site Name: DAVIS 1 STOP
Violation Date: 10-12-2016
Citation: HSC 6.95 25507 - California Health and Safety Code, Chapter 6.95, Section(s) 25507
Violation Description: Failure to adequately establish and implement a business plan when storing/handling a hazardous material at or above reportable quantities.
Violation Notes: Returned to compliance on 11/08/2016. HSC 6.95 25507(a)(1)(A); 19 CCR 4 2729.1(a). OBSERVATION: The owner/operator failed to establish and implement a Hazardous Materials Business Plan (HMBP) when storing hazardous materials at or above the thresholds quantities of 55 gallons/500 pounds/200 cubic feet. CORRECTIVE ACTION: Establish an account and complete an HMBP submittal in the California Environmental Reporting System (CERS) within 30 days.
Violation Division: Yolo County Environmental Health
Violation Program: HMRRP
Violation Source: CERS,

Site ID: 110416
Site Name: DAVIS 1 STOP
Violation Date: 05-07-2019
Citation: 23 CCR 16 2716(e) - California Code of Regulations, Title 23, Chapter 16, Section(s) 2716(e)
Violation Description: For designated operator (DO) monthly inspections conducted before October 1, 2018, failure to comply with one or more of the following requirements: Be performed by an ICC certified DO. Inspect monthly alarm history report, check that alarms are documented and responded to appropriately, and attach a copy. Inspect for the presence of liquid/debris in spill containers. Inspect for the presence of liquid/debris in under dispenser containment (UDC) and ensure that the monitoring equipment is positioned correctly. Inspect for liquid or debris in containment sumps where an alarm occurred with no service visit. Check that all testing and maintenance has been completed and documented. Verify that all facility employees have been trained in accordance with 23 CCR 2715(c). For designated operator (DO) 30 day inspections conducted on and after October 1, 2018, failure to conduct the designated UST operator visual inspection at least once every 30 days.
Violation Notes: Returned to compliance on 05/16/2019. 23 CCR 16 2716(a) through (e),

DAVIS 1 STOP (Continued) **S121738890**

USEPA TCR 12 OBSERVATION: Owner/Operator has failed to verify that all facility employees have been trained in accordance with 23 CCR 2715(c). Since May 2018 the DO has indicated in each monthly DO inspection report that DO-Employee training was needed and expired, which also serves as evidence that the Owner/Operator is not responding to or reviewing compliance issues outlined by the DO in the report. Owner/Operator failed to provide a description of each corrective action taken or to be taken within 48 hrs of receiving the monthly DO report as evidenced by failure to schedule and conduct DO-employee training. The description shall be provided on a copy of the Designated UST Operator Visual Inspection Report signed by the DO and the O/O shall sign and date the report, acknowledging the identified compliance issues. [Truncated]

Violation Division: Yolo County Environmental Health
Violation Program: UST
Violation Source: CERS,

Site ID: 110416
Site Name: DAVIS 1 STOP
Violation Date: 05-02-2017
Citation: HSC 6.7 Multiple - California Health and Safety Code, Chapter 6.7, Section(s) Multiple
Violation Description: UST Program - Administration/Documentation - General - Must include violation description, proper statute and regulation citation in the "comment" section.
Violation Notes: Returned to compliance on 05/02/2017. Spill bucket in good condition and free of debris and/or liquid. Violation was updated because Violation Type ID 2030054 is no longer valid.
Violation Division: Yolo County Environmental Health
Violation Program: UST
Violation Source: CERS,

Site ID: 110416
Site Name: DAVIS 1 STOP
Violation Date: 05-01-2018
Citation: 22 CCR 12 66262.40(a) - California Code of Regulations, Title 22, Chapter 12, Section(s) 66262.40(a)
Violation Description: Failure to keep a copy of each properly signed manifest for at least three years from the date the waste was accepted by the initial transporter. The manifest signed at the time the waste was accepted for transport shall be kept until receiving a signed copy from the designated facility which received the waste.
Violation Notes: Returned to compliance on 05/18/2018. 22 CCR 12 66262.40(a) OBSERVATION: The Generator failed to maintain copies of hazardous waste disposal records on site for the past 3 years. The store manager - Lux Sarangal reported that the most recent hazardous waste pick-up was within the last 6 months however no manifests were on-site or available at the time of inspection. Hazardous waste generators shall retain copies of all manifests signed off by the disposal facility and all receipts used in a consolidated manifesting procedure on site for three years and have them readily available for review. CORRECTIVE ACTION: Immediately locate a copy of all manifests and receipts for the last three years, maintain them on site, and submit copies to the CUPA within 30 days.
Violation Division: Yolo County Environmental Health
Violation Program: HW
Violation Source: CERS,

DAVIS 1 STOP (Continued) **S121738890**

Site ID:	110416
Site Name:	DAVIS 1 STOP
Violation Date:	05-05-2014
Citation:	23 CCR 16 2715(b) - California Code of Regulations, Title 23, Chapter 16, Section(s) 2715(b)
Violation Description:	Failure to submit statement of UST compliance and/or Designated Operator current certification.
Violation Notes:	Returned to compliance on 05/05/2014.
Violation Division:	Yolo County Environmental Health
Violation Program:	UST
Violation Source:	CERS,

Site ID:	110416
Site Name:	DAVIS 1 STOP
Violation Date:	05-02-2017
Citation:	23 CCR 16 2715(f) - California Code of Regulations, Title 23, Chapter 16, Section(s) 2715(f)
Violation Description:	Failure to have at least one employee present during operating hours that has been trained in the proper operation and maintenance of the UST system by a designated operator (DO).
Violation Notes:	Returned to compliance on 06/02/2017. 23 CCR 16 2715(c)(6), 2715(f) OBSERVATION: Owner/Operator failed to provide training to facility employee(s) responsible for proper operation and maintenance every 12 months and/or train new employee(s) who are responsible for proper operation and maintenance within 30-days of hire and/or at least one employee present during operating hours that has been trained in the proper operation and maintenance of the UST system. BZ Service Station Maint. (the current Designated Operator) has notified owner/operator for the past 12 months in each DO report that employee training was needed however the Owner/Operator failed to schedule the training with the DO. It is also worth mentioning that the most recent DO - Employee training documentation is dated June 2013 and is in the monthly DO inspection binder on-site. CORRECTIVE [Truncated]
Violation Division:	Yolo County Environmental Health
Violation Program:	UST
Violation Source:	CERS,

Site ID:	110416
Site Name:	DAVIS 1 STOP
Violation Date:	05-11-2021
Citation:	23 CCR 16 2716(e) - California Code of Regulations, Title 23, Chapter 16, Section(s) 2716(e)
Violation Description:	For designated operator (DO) monthly inspections conducted before October 1, 2018, failure to comply with one or more of the following requirements: Be performed by an ICC certified DO. Inspect monthly alarm history report, check that alarms are documented and responded to appropriately, and attach a copy. Inspect for the presence of liquid/debris in spill containers. Inspect for the presence of liquid/debris in under dispenser containment (UDC) and ensure that the monitoring equipment is positioned correctly. Inspect for liquid or debris in containment sumps where an alarm occurred with no service visit. Check that all testing and maintenance has been completed and documented. Verify that all facility employees have been trained in accordance with 23 CCR 2715(c). For designated operator (DO) 30 day inspections conducted on and after October 1, 2018, failure to conduct the designated UST operator visual inspection at least once every 30 days.

DAVIS 1 STOP (Continued) **S121738890**

Violation Notes:	Returned to compliance on 05/11/2021. 23 CCR 16 2716(a) through (e), USEPA TCR 12 OBSERVATION: Owner/operator failed to complete signature section (section 6) of Feb, March & April 2021 monthly DO reports. Each of these DO reports did not have a printed or signed name however the date was there in the same handwriting as the DO. CORRECTIVE ACTION: Owner/operator must ensure that the DO reports are complete and compliance issues are responded to and documented on the DO reports. The above DO reports were signed by Lux - manager/operator at the time of inspection. Submit verification of compliance to the CUPA within 30 days.
Violation Division:	Yolo County Environmental Health
Violation Program:	UST
Violation Source:	CERS,
Site ID:	110416
Site Name:	DAVIS 1 STOP
Violation Date:	05-07-2019
Citation:	23 CCR 16 2715(c)(2) - California Code of Regulations, Title 23, Chapter 16, Section(s) 2715(c)(2)
Violation Description:	Failure to have at least one facility employee present during operating hours that has been trained in the proper operation and maintenance of the UST system by a designated operator (DO).
Violation Notes:	Returned to compliance on 05/15/2019. 23 CCR 16 2715(c)(2) OBSERVATION: Failure to have at least one facility employee present during operating hours that has been trained in the proper operation and maintenance of the UST system by a designated operator (DO). BZ Service Station Maint. who is the Designated Operator (DO) has indicated in each monthly DO inspection report since May 2018 that DO-employee training was expired and needed, which also serves as evidence that the owner/operator has failed to review comments left by the DO in the monthly DO reports and has failed to respond to them. CORRECTIVE ACTION: Owner/Operator must immediately schedule and conduct the DO training and submit compliance documentation to YCEH within 14 days. [Truncated]
Violation Division:	Yolo County Environmental Health
Violation Program:	UST
Violation Source:	CERS,

Evaluation:

Eval General Type:	Compliance Evaluation Inspection
Eval Date:	05-02-2017
Violations Found:	Yes
Eval Type:	Routine done by local agency
Eval Notes:	Inspection report emailed to Anthony Virk - Owner at: sutterdavis76@gmail.com
Eval Division:	Yolo County Environmental Health
Eval Program:	UST
Eval Source:	CERS,
Eval General Type:	Compliance Evaluation Inspection
Eval Date:	05-03-2016
Violations Found:	No
Eval Type:	Routine done by local agency
Eval Notes:	Inspection report emailed to Anthony Virk - Owner at: sutterdavis76@gmail.com
Eval Division:	Yolo County Environmental Health
Eval Program:	UST

DAVIS 1 STOP (Continued) **S121738890**

Eval Source:	CERS,
Eval General Type:	Compliance Evaluation Inspection
Eval Date:	05-11-2021
Violations Found:	Yes
Eval Type:	Routine done by local agency
Eval Notes:	Inspection report emailed to Prabh Randhawa - manager/operator at: sutterdavis76@gmail.com
Eval Division:	Yolo County Environmental Health
Eval Program:	UST
Eval Source:	CERS,
Eval General Type:	Compliance Evaluation Inspection
Eval Date:	05-01-2018
Violations Found:	No
Eval Type:	Routine done by local agency
Eval Notes:	Inspection report emailed to Anthony Virk - Owner at: sutterdavis76@gmail.com
Eval Division:	Yolo County Environmental Health
Eval Program:	HMRRP
Eval Source:	CERS,
Eval General Type:	Compliance Evaluation Inspection
Eval Date:	05-01-2018
Violations Found:	No
Eval Type:	Routine done by local agency
Eval Notes:	Inspection report emailed to Anthony Virk - Owner at: sutterdavis76@gmail.com
Eval Division:	Yolo County Environmental Health
Eval Program:	UST
Eval Source:	CERS,
Eval General Type:	Compliance Evaluation Inspection
Eval Date:	05-01-2018
Violations Found:	Yes
Eval Type:	Routine done by local agency
Eval Notes:	Inspection report emailed to Anthony Virk - Owner at: sutterdavis76@gmail.com
Eval Division:	Yolo County Environmental Health
Eval Program:	HW
Eval Source:	CERS,
Eval General Type:	Compliance Evaluation Inspection
Eval Date:	05-04-2015
Violations Found:	No
Eval Type:	Routine done by local agency
Eval Notes:	Inspection report emailed to Anthony Virk - owner at: sutterdavis76@gmail.com
Eval Division:	Yolo County Environmental Health
Eval Program:	HMRRP
Eval Source:	CERS,
Eval General Type:	Compliance Evaluation Inspection
Eval Date:	05-04-2015
Violations Found:	No
Eval Type:	Routine done by local agency
Eval Notes:	Inspection report emailed to Anthony Virk - owner at:

DAVIS 1 STOP (Continued) **S121738890**

	sutterdavis76@gmail.com
Eval Division:	Yolo County Environmental Health
Eval Program:	UST
Eval Source:	CERS,
Eval General Type:	Compliance Evaluation Inspection
Eval Date:	05-07-2019
Violations Found:	Yes
Eval Type:	Routine done by local agency
Eval Notes:	YCEH contacted Anthony Virk - owner at the time of inspection to review the violations over the phone. Inspection report emailed to Anthony Virk - Owner at: sutterdavis76@gmail.com
Eval Division:	Yolo County Environmental Health
Eval Program:	UST
Eval Source:	CERS,
Eval General Type:	Compliance Evaluation Inspection
Eval Date:	05-07-2020
Violations Found:	No
Eval Type:	Routine done by local agency
Eval Notes:	Inspection report emailed to Prabh Randhawa - manager/operator at: sutterdavis76@gmail.com
Eval Division:	Yolo County Environmental Health
Eval Program:	UST
Eval Source:	CERS,
Eval General Type:	Compliance Evaluation Inspection
Eval Date:	05-11-2021
Violations Found:	No
Eval Type:	Routine done by local agency
Eval Notes:	Inspection report emailed to Prabh Randhawa - manager/operator at: sutterdavis76@gmail.com
Eval Division:	Yolo County Environmental Health
Eval Program:	HW
Eval Source:	CERS,
Eval General Type:	Compliance Evaluation Inspection
Eval Date:	10-12-2016
Violations Found:	Yes
Eval Type:	Routine done by local agency
Eval Notes:	Not reported
Eval Division:	Yolo County Environmental Health
Eval Program:	HMRRP
Eval Source:	CERS,
Eval General Type:	Compliance Evaluation Inspection
Eval Date:	05-04-2015
Violations Found:	No
Eval Type:	Routine done by local agency
Eval Notes:	Inspection report emailed to Anthony Virk - owner at: sutterdavis76@gmail.com
Eval Division:	Yolo County Environmental Health
Eval Program:	HW
Eval Source:	CERS,
Eval General Type:	Compliance Evaluation Inspection
Eval Date:	05-05-2014

DAVIS 1 STOP (Continued) **S121738890**

Violations Found:	Yes
Eval Type:	Routine done by local agency
Eval Notes:	Not reported
Eval Division:	Yolo County Environmental Health
Eval Program:	UST
Eval Source:	CERS,
Eval General Type:	Compliance Evaluation Inspection
Eval Date:	05-11-2021
Violations Found:	No
Eval Type:	Routine done by local agency
Eval Notes:	Inspection report emailed to Prabh Randhawa - manager/operator at: sutterdavis76@gmail.com
Eval Division:	Yolo County Environmental Health
Eval Program:	HMRRP
Eval Source:	CERS,

Enforcement Action:

Site ID:	110416
Site Name:	DAVIS 1 STOP
Site Address:	2002 LYNDELL TR
Site City:	DAVIS
Site Zip:	95616
Enf Action Date:	05-02-2017
Enf Action Type:	Notice of Violation (Unified Program)
Enf Action Description:	Notice of Violation Issued by the Inspector at the Time of Inspection
Enf Action Notes:	Not reported
Enf Action Division:	Yolo County Environmental Health
Enf Action Program:	UST
Enf Action Source:	CERS,
Site ID:	110416
Site Name:	DAVIS 1 STOP
Site Address:	2002 LYNDELL TR
Site City:	DAVIS
Site Zip:	95616
Enf Action Date:	10-12-2016
Enf Action Type:	Notice of Violation (Unified Program)
Enf Action Description:	Notice of Violation Issued by the Inspector at the Time of Inspection
Enf Action Notes:	Not reported
Enf Action Division:	Yolo County Environmental Health
Enf Action Program:	HMRRP
Enf Action Source:	CERS,
Site ID:	110416
Site Name:	DAVIS 1 STOP
Site Address:	2002 LYNDELL TR
Site City:	DAVIS
Site Zip:	95616
Enf Action Date:	05-07-2019
Enf Action Type:	Notice of Violation (Unified Program)
Enf Action Description:	Notice of Violation Issued by the Inspector at the Time of Inspection
Enf Action Notes:	Not reported
Enf Action Division:	Yolo County Environmental Health
Enf Action Program:	UST
Enf Action Source:	CERS,

DAVIS 1 STOP (Continued) **S121738890**

Site ID:	110416
Site Name:	DAVIS 1 STOP
Site Address:	2002 LYNDELL TR
Site City:	DAVIS
Site Zip:	95616
Enf Action Date:	05-05-2014
Enf Action Type:	Notice of Violation (Unified Program)
Enf Action Description:	Notice of Violation Issued by the Inspector at the Time of Inspection
Enf Action Notes:	Not reported
Enf Action Division:	Yolo County Environmental Health
Enf Action Program:	UST
Enf Action Source:	CERS,

Site ID:	110416
Site Name:	DAVIS 1 STOP
Site Address:	2002 LYNDELL TR
Site City:	DAVIS
Site Zip:	95616
Enf Action Date:	05-01-2018
Enf Action Type:	Notice of Violation (Unified Program)
Enf Action Description:	Notice of Violation Issued by the Inspector at the Time of Inspection
Enf Action Notes:	Not reported
Enf Action Division:	Yolo County Environmental Health
Enf Action Program:	HW
Enf Action Source:	CERS,

Affiliation:

Affiliation Type Desc:	UST Property Owner Name
Entity Name:	Karam LLC
Entity Title:	Not reported
Affiliation Address:	PO BOX 1202
Affiliation City:	DAVIS
Affiliation State:	CA
Affiliation Country:	United States
Affiliation Zip:	95617
Affiliation Phone:	(530) 564-4646,

Affiliation Type Desc:	UST Tank Owner
Entity Name:	MASS ENTERPRISES INC
Entity Title:	Not reported
Affiliation Address:	2002 LYNDELL TERRACE
Affiliation City:	DAVIS
Affiliation State:	CA
Affiliation Country:	United States
Affiliation Zip:	95617
Affiliation Phone:	(530) 564-4646,

Affiliation Type Desc:	Environmental Contact
Entity Name:	Prabh Randhawa
Entity Title:	Not reported
Affiliation Address:	2002 LYNDELL TERRACE
Affiliation City:	DAVIS
Affiliation State:	CA
Affiliation Country:	Not reported
Affiliation Zip:	95616
Affiliation Phone:	,

DAVIS 1 STOP (Continued) **S121738890**

Affiliation Type Desc:	Legal Owner
Entity Name:	MASS ENTERPRISES INC
Entity Title:	Not reported
Affiliation Address:	PO BOX 1202
Affiliation City:	DAVIS
Affiliation State:	CA
Affiliation Country:	United States
Affiliation Zip:	95617
Affiliation Phone:	(530) 564-4646,
Affiliation Type Desc:	Parent Corporation
Entity Name:	DAVIS 1 STOP
Entity Title:	Not reported
Affiliation Address:	Not reported
Affiliation City:	Not reported
Affiliation State:	Not reported
Affiliation Country:	Not reported
Affiliation Zip:	Not reported
Affiliation Phone:	,
Affiliation Type Desc:	UST Tank Operator
Entity Name:	MASS ENTERPRISES INC
Entity Title:	Not reported
Affiliation Address:	2002 Lyndell Terrace
Affiliation City:	Davis
Affiliation State:	ca
Affiliation Country:	United States
Affiliation Zip:	95616
Affiliation Phone:	(530) 564-4646,
Affiliation Type Desc:	Document Preparer
Entity Name:	anthony virk
Entity Title:	Not reported
Affiliation Address:	Not reported
Affiliation City:	Not reported
Affiliation State:	Not reported
Affiliation Country:	Not reported
Affiliation Zip:	Not reported
Affiliation Phone:	,
Affiliation Type Desc:	Facility Mailing Address
Entity Name:	Mailing Address
Entity Title:	Not reported
Affiliation Address:	Po box 1202
Affiliation City:	DAVIS
Affiliation State:	CA
Affiliation Country:	Not reported
Affiliation Zip:	95617
Affiliation Phone:	,
Affiliation Type Desc:	Operator
Entity Name:	ANTHONY VIRK
Entity Title:	Not reported
Affiliation Address:	Not reported
Affiliation City:	Not reported
Affiliation State:	Not reported
Affiliation Country:	Not reported

DAVIS 1 STOP (Continued) **S121738890**

Affiliation Zip:	Not reported
Affiliation Phone:	(530) 564-4646,
Affiliation Type Desc:	UST Permit Applicant
Entity Name:	anthony virk
Entity Title:	president
Affiliation Address:	Not reported
Affiliation City:	Not reported
Affiliation State:	Not reported
Affiliation Country:	Not reported
Affiliation Zip:	Not reported
Affiliation Phone:	(916) 333-1177,
Affiliation Type Desc:	CUPA District
Entity Name:	YOLO COUNTY
Entity Title:	Not reported
Affiliation Address:	292 West Beamer Street
Affiliation City:	Woodland
Affiliation State:	CA
Affiliation Country:	Not reported
Affiliation Zip:	95695
Affiliation Phone:	(530) 666-8646,
Affiliation Type Desc:	Identification Signer
Entity Name:	anthony virk
Entity Title:	president
Affiliation Address:	Not reported
Affiliation City:	Not reported
Affiliation State:	Not reported
Affiliation Country:	Not reported
Affiliation Zip:	Not reported
Affiliation Phone:	,

D18 **SAFEWAY NO 1205** **RCRA-SQG** **1000857006**
SE **1431 W COVELL BLVD** **FINDS** **CA0000016279**
1/8-1/4 **DAVIS, CA 95617** **ECHO**
0.208 mi.
1100 ft. **Site 1 of 3 in cluster D**

Relative: **Lower**
Actual: **52 ft.**

RCRA-SQG:

Date Form Received by Agency:		19931001
Handler Name:	SAFEWAY NO 1205	
Handler Address:		1431 W COVELL BLVD
Handler City,State,Zip:		DAVIS, CA 95617
EPA ID:		CA0000016279
Contact Name:		HELEN CARVER
Contact Address:		1431 W COVELL BLVD
Contact City,State,Zip:		DAVIS, CA 95610
Contact Telephone:		916-757-4540
Contact Fax:		Not reported
Contact Email:		Not reported
Contact Title:		Not reported
EPA Region:		09
Land Type:		Private
Federal Waste Generator Description:		Small Quantity Generator
Non-Notifier:		Not reported
Biennial Report Cycle:		Not reported

SAFEWAY NO 1205 (Continued) **1000857006**

Accessibility:	Not reported
Active Site Indicator:	Handler Activities
State District Owner:	Not reported
State District:	Not reported
Mailing Address:	1431 W COVELL BLVD
Mailing City,State,Zip:	DAVIS, CA 95617
Owner Name:	SAFEWAY
Owner Type:	Private
Operator Name:	Not reported
Operator Type:	Not reported
Short-Term Generator Activity:	No
Importer Activity:	No
Mixed Waste Generator:	No
Transporter Activity:	No
Transfer Facility Activity:	No
Recycler Activity with Storage:	No
Small Quantity On-Site Burner Exemption:	No
Smelting Melting and Refining Furnace Exemption:	No
Underground Injection Control:	No
Off-Site Waste Receipt:	No
Universal Waste Indicator:	No
Universal Waste Destination Facility:	No
Federal Universal Waste:	No
Active Site Fed-Reg Treatment Storage and Disposal Facility:	Not reported
Active Site Converter Treatment storage and Disposal Facility:	Not reported
Active Site State-Reg Treatment Storage and Disposal Facility:	Not reported
Active Site State-Reg Handler:	---
Federal Facility Indicator:	Not reported
Hazardous Secondary Material Indicator:	NN
Sub-Part K Indicator:	Not reported
Commercial TSD Indicator:	No
Treatment Storage and Disposal Type:	Not reported
2018 GPRA Permit Baseline:	Not on the Baseline
2018 GPRA Renewals Baseline:	Not on the Baseline
Permit Renewals Workload Universe:	Not reported
Permit Workload Universe:	Not reported
Permit Progress Universe:	Not reported
Post-Closure Workload Universe:	Not reported
Closure Workload Universe:	Not reported
202 GPRA Corrective Action Baseline:	No
Corrective Action Workload Universe:	No
Subject to Corrective Action Universe:	No
Non-TSDFs Where RCRA CA has Been Imposed Universe:	No
TSDFs Potentially Subject to CA Under 3004 (u)/(v) Universe:	No
TSDFs Only Subject to CA under Discretionary Auth Universe:	No
Corrective Action Priority Ranking:	No NCAPS ranking
Environmental Control Indicator:	No
Institutional Control Indicator:	No
Human Exposure Controls Indicator:	N/A
Groundwater Controls Indicator:	N/A
Operating TSDF Universe:	Not reported
Full Enforcement Universe:	Not reported
Significant Non-Complier Universe:	No
Unaddressed Significant Non-Complier Universe:	No
Addressed Significant Non-Complier Universe:	No
Significant Non-Complier With a Compliance Schedule Universe:	No
Financial Assurance Required:	Not reported

SAFEWAY NO 1205 (Continued) **1000857006**

Handler Date of Last Change: 20020627
Recognized Trader-Importer: No
Recognized Trader-Exporter: No
Importer of Spent Lead Acid Batteries: No
Exporter of Spent Lead Acid Batteries: No
Recycler Activity Without Storage: Not reported
Manifest Broker: Not reported
Sub-Part P Indicator: No

Handler - Owner Operator:
Owner/Operator Indicator: Owner
Owner/Operator Name: SAFEWAY
Legal Status: Private
Date Became Current: Not reported
Date Ended Current: Not reported
Owner/Operator Address: 4740 KATO RD
Owner/Operator City,State,Zip: FREMONT, CA 94538
Owner/Operator Telephone: 510-498-2011
Owner/Operator Telephone Ext: Not reported
Owner/Operator Fax: Not reported
Owner/Operator Email: Not reported

Historic Generators:
Receive Date: 19931001
Handler Name: SAFEWAY NO 1205
Federal Waste Generator Description: Small Quantity Generator
State District Owner: Not reported
Large Quantity Handler of Universal Waste: No
Recognized Trader Importer: No
Recognized Trader Exporter: No
Spent Lead Acid Battery Importer: No
Spent Lead Acid Battery Exporter: No
Current Record: Yes
Non Storage Recycler Activity: Not reported
Electronic Manifest Broker: Not reported

List of NAICS Codes and Descriptions:
NAICS Codes: No NAICS Codes Found

Facility Has Received Notices of Violations:
Violations: No Violations Found

Evaluation Action Summary:
Evaluations: No Evaluations Found

FINDS:
Registry ID: 110008258214

Click Here:

Environmental Interest/Information System:
RCRAInfo is a national information system that supports the Resource Conservation and Recovery Act (RCRA) program through the tracking of

SAFEWAY NO 1205 (Continued) **1000857006**

events and activities related to facilities that generate, transport, and treat, store, or dispose of hazardous waste. RCRAInfo allows RCRA program staff to track the notification, permit, compliance, and corrective action activities required under RCRA.

Click this hyperlink while viewing on your computer to access additional FINDS: detail in the EDR Site Report.

ECHO:

Envid:	1000857006
Registry ID:	110008258214
DFR URL:	http://echo.epa.gov/detailed-facility-report?fid=110008258214
Name:	SAFEWAY NO 1205
Address:	1431 W COVELL BLVD
City,State,Zip:	DAVIS, CA 95617

D19 **ROUND TABLE PIZZA #1039** **CERS HAZ WASTE** **S121784461**
SE **1411 W COVELL BLVD STE 111** **CERS** **N/A**
1/8-1/4 **DAVIS, CA 95616** **HWTS**
0.219 mi.
1158 ft. **Site 2 of 3 in cluster D**

Relative: **Lower**
Actual: **51 ft.**

CERS HAZ WASTE:

Name:	BANFIELD PET HOSPITAL #5189
Address:	1411 W COVELL BLVD STE 101
City,State,Zip:	DAVIS, CA 95616
Site ID:	514658
CERS ID:	10782145
CERS Description:	Hazardous Waste Generator

CERS:

Name:	ROUND TABLE PIZZA #1039
Address:	1411 W COVELL BLVD STE 111
City,State,Zip:	DAVIS, CA 95616
Site ID:	434001
CERS ID:	10756402
CERS Description:	Chemical Storage Facilities

Evaluation:

Eval General Type:	Compliance Evaluation Inspection
Eval Date:	01-28-2019
Violations Found:	No
Eval Type:	Routine done by local agency
Eval Notes:	Not reported
Eval Division:	Yolo County Environmental Health
Eval Program:	HMRRP
Eval Source:	CERS,

Eval General Type:	Compliance Evaluation Inspection
Eval Date:	03-06-2018
Violations Found:	No
Eval Type:	Routine done by local agency
Eval Notes:	The Store Manager, Cele Sotelo, was provided with an Employee Training Log and instructed to provide an annual employee training on the SDS (or MSDS) for liquefied and gaseous carbon dioxide, evacuation procedures, and notification procedures.
Eval Division:	Yolo County Environmental Health
Eval Program:	HMRRP

ROUND TABLE PIZZA #1039 (Continued) **S121784461**

Eval Source: CERS,

Affiliation:

Affiliation Type Desc: Facility Mailing Address
Entity Name: Mailing Address
Entity Title: Not reported
Affiliation Address: 444 Lansing Circle
Affiliation City: Benicia
Affiliation State: CA
Affiliation Country: Not reported
Affiliation Zip: 94510
Affiliation Phone: ,

Affiliation Type Desc: Legal Owner
Entity Name: Gundeep Sethi
Entity Title: Not reported
Affiliation Address: 444 Lansing Circle
Affiliation City: Benicia
Affiliation State: CA
Affiliation Country: United States
Affiliation Zip: 94510
Affiliation Phone: (510) 488-6430,

Affiliation Type Desc: Operator
Entity Name: J K Trade Inc
Entity Title: Not reported
Affiliation Address: Not reported
Affiliation City: Not reported
Affiliation State: Not reported
Affiliation Country: Not reported
Affiliation Zip: Not reported
Affiliation Phone: (510) 488-6430,

Affiliation Type Desc: Parent Corporation
Entity Name: Round Table Pizza #1039
Entity Title: Not reported
Affiliation Address: Not reported
Affiliation City: Not reported
Affiliation State: Not reported
Affiliation Country: Not reported
Affiliation Zip: Not reported
Affiliation Phone: ,

Affiliation Type Desc: Document Preparer
Entity Name: Gundeep Sethi
Entity Title: Not reported
Affiliation Address: Not reported
Affiliation City: Not reported
Affiliation State: Not reported
Affiliation Country: Not reported
Affiliation Zip: Not reported
Affiliation Phone: ,

Affiliation Type Desc: Environmental Contact
Entity Name: Gundeep Sethi
Entity Title: Not reported
Affiliation Address: 444 Lansing Circle

ROUND TABLE PIZZA #1039 (Continued) **S121784461**

Affiliation City:	Benicia
Affiliation State:	CA
Affiliation Country:	Not reported
Affiliation Zip:	94510
Affiliation Phone:	,
Affiliation Type Desc:	Identification Signer
Entity Name:	Gundeep Sethi
Entity Title:	Not reported
Affiliation Address:	Not reported
Affiliation City:	Not reported
Affiliation State:	Not reported
Affiliation Country:	Not reported
Affiliation Zip:	Not reported
Affiliation Phone:	,
Affiliation Type Desc:	CUPA District
Entity Name:	YOLO COUNTY
Entity Title:	Not reported
Affiliation Address:	292 West Beamer Street
Affiliation City:	Woodland
Affiliation State:	CA
Affiliation Country:	Not reported
Affiliation Zip:	95695
Affiliation Phone:	(530) 666-8646,
Affiliation Type Desc:	Property Owner
Entity Name:	Regency Centers
Entity Title:	Not reported
Affiliation Address:	2999 Oak Road, Suite 1000
Affiliation City:	Walnut Creek
Affiliation State:	CA
Affiliation Country:	United States
Affiliation Zip:	94597
Affiliation Phone:	(925) 279-1863,

HWTS:

Name:	BANFIELD PET HOSPITAL #5189
Address:	1411 W COVELL BLVD STE 101
Address 2:	Not reported
City,State,Zip:	DAVIS, CA 95616
EPA ID:	CAL000441724
Inactive Date:	Not reported
Create Date:	12/11/2018
Last Act Date:	09/01/2020
Mailing Name:	Not reported
Mailing Address:	P.O. BOX 87586
Mailing Address 2:	Not reported
Mailing City,State,Zip:	VANCOUVER, WA 986877856
Owner Name:	MEDICAL MANAGEMENT INTERNATIONAL IN
Owner Address:	P.O. BOX 87586
Owner Address 2:	Not reported
Owner City,State,Zip:	VANCOUVER, WA 986877856
Contact Name:	SAMANTHA WOLF-SAXON
Contact Address:	P.O. BOX 87586
Contact Address 2:	Not reported

ROUND TABLE PIZZA #1039 (Continued) **S121784461**

City,State,Zip: VANCOUVER, WA 986877856

NAICS:

EPA ID: CAL000441724
Create Date: 2018-12-11 14:47:54.440
NAICS Code: 541940
NAICS Description: Veterinary Services
Issued EPA ID Date: 2018-12-11 14:47:54.39300
Inactive Date: Not reported
Facility Name: BANFIELD PET HOSPITAL #5189
Facility Address: 1411 W COVELL BLVD STE 101
Facility Address 2: Not reported
Facility City: DAVIS
Facility County: Not reported
Facility State: CA
Facility Zip: 95616

D20 **BANFIELD PET HOSPITAL #5189** **RCRA NonGen / NLR** **1024873074**
SE **1411 W COVELL BLVD STE 101** **CAL000441724**
1/8-1/4 **DAVIS, CA 95616**
0.219 mi.
1158 ft. **Site 3 of 3 in cluster D**

Relative: **Lower**
Actual: **51 ft.**

RCRA NonGen / NLR:

Date Form Received by Agency: 20181211
Handler Name: BANFIELD PET HOSPITAL #5189
Handler Address: 1411 W COVELL BLVD STE 101
Handler City,State,Zip: DAVIS, CA 95616
EPA ID: CAL000441724
Contact Name: ON SITE MANAGER
Contact Address: 1411 W COVELL BLVD STE 101
Contact City,State,Zip: DAVIS, CA 95616
Contact Telephone: 530-750-1056
Contact Fax: 530-750-1068
Contact Email: MANAGER5189@BANFIELD.NET
Contact Title: Not reported
EPA Region: 09
Land Type: Not reported
Federal Waste Generator Description: Not a generator, verified
Non-Notifier: Not reported
Biennial Report Cycle: Not reported
Accessibility: Not reported
Active Site Indicator: Handler Activities
State District Owner: Not reported
State District: Not reported
Mailing Address: PO BOX 87586
Mailing City,State,Zip: VANCOUVER, WA 98687
Owner Name: MEDICAL MANAGEMENT INTERNATIONALINC
Owner Type: Other
Operator Name: ON SITE MANAGER
Operator Type: Other
Short-Term Generator Activity: No
Importer Activity: No
Mixed Waste Generator: No
Transporter Activity: No
Transfer Facility Activity: No
Recycler Activity with Storage: No

BANFIELD PET HOSPITAL #5189 (Continued) **1024873074**

Small Quantity On-Site Burner Exemption:	No
Smelting Melting and Refining Furnace Exemption:	No
Underground Injection Control:	No
Off-Site Waste Receipt:	No
Universal Waste Indicator:	Yes
Universal Waste Destination Facility:	Yes
Federal Universal Waste:	No
Active Site Fed-Reg Treatment Storage and Disposal Facility:	Not reported
Active Site Converter Treatment storage and Disposal Facility:	Not reported
Active Site State-Reg Treatment Storage and Disposal Facility:	Not reported
Active Site State-Reg Handler:	---
Federal Facility Indicator:	Not reported
Hazardous Secondary Material Indicator:	N
Sub-Part K Indicator:	Not reported
Commercial TSD Indicator:	No
Treatment Storage and Disposal Type:	Not reported
2018 GPRA Permit Baseline:	Not on the Baseline
2018 GPRA Renewals Baseline:	Not on the Baseline
Permit Renewals Workload Universe:	Not reported
Permit Workload Universe:	Not reported
Permit Progress Universe:	Not reported
Post-Closure Workload Universe:	Not reported
Closure Workload Universe:	Not reported
202 GPRA Corrective Action Baseline:	No
Corrective Action Workload Universe:	No
Subject to Corrective Action Universe:	No
Non-TSDFs Where RCRA CA has Been Imposed Universe:	No
TSDFs Potentially Subject to CA Under 3004 (u)/(v) Universe:	No
TSDFs Only Subject to CA under Discretionary Auth Universe:	No
Corrective Action Priority Ranking:	No NCAPS ranking
Environmental Control Indicator:	No
Institutional Control Indicator:	No
Human Exposure Controls Indicator:	N/A
Groundwater Controls Indicator:	N/A
Operating TSDF Universe:	Not reported
Full Enforcement Universe:	Not reported
Significant Non-Complier Universe:	No
Unaddressed Significant Non-Complier Universe:	No
Addressed Significant Non-Complier Universe:	No
Significant Non-Complier With a Compliance Schedule Universe:	No
Financial Assurance Required:	Not reported
Handler Date of Last Change:	20181220
Recognized Trader-Importer:	No
Recognized Trader-Exporter:	No
Importer of Spent Lead Acid Batteries:	No
Exporter of Spent Lead Acid Batteries:	No
Recycler Activity Without Storage:	No
Manifest Broker:	No
Sub-Part P Indicator:	No

Handler - Owner Operator:

Owner/Operator Indicator:	Operator
Owner/Operator Name:	ON SITE MANAGER
Legal Status:	Other
Date Became Current:	Not reported
Date Ended Current:	Not reported

BANFIELD PET HOSPITAL #5189 (Continued) **1024873074**

Owner/Operator Address: 1411 W COVELL BLVD STE 101
Owner/Operator City,State,Zip: DAVIS, CA 95616
Owner/Operator Telephone: 530-750-1056
Owner/Operator Telephone Ext: Not reported
Owner/Operator Fax: Not reported
Owner/Operator Email: Not reported

Owner/Operator Indicator: Owner
Owner/Operator Name: MEDICAL MANAGEMENT INTERNATIONALINC
Legal Status: Other
Date Became Current: Not reported
Date Ended Current: Not reported
Owner/Operator Address: PO BOX 87586
Owner/Operator City,State,Zip: VANCOUVER, WA 98687
Owner/Operator Telephone: 360-784-5217
Owner/Operator Telephone Ext: Not reported
Owner/Operator Fax: Not reported
Owner/Operator Email: Not reported

Historic Generators:
Receive Date: 20181211
Handler Name: BANFIELD PET HOSPITAL #5189
Federal Waste Generator Description: Not a generator, verified
State District Owner: Not reported
Large Quantity Handler of Universal Waste: No
Recognized Trader Importer: No
Recognized Trader Exporter: No
Spent Lead Acid Battery Importer: No
Spent Lead Acid Battery Exporter: No
Current Record: Yes
Non Storage Recycler Activity: Not reported
Electronic Manifest Broker: Not reported

List of NAICS Codes and Descriptions:
NAICS Code: 541940
NAICS Description: VETERINARY SERVICES

Facility Has Received Notices of Violations:
Violations: No Violations Found

Evaluation Action Summary:
Evaluations: No Evaluations Found

E21 **CVS PHARMACY NO 9282** **RCRA-LQG** **1016139944**
SE **1471 W COVELL RD** **FINDS** **CAR000235242**
1/8-1/4 **DAVIS, CA 95616** **ECHO**
0.250 mi.
1319 ft. **Site 1 of 2 in cluster E**

Relative: RCRA-LQG:
Lower Date Form Received by Agency: 20180301
Actual: Handler Name: CVS PHARMACY # 9282
52 ft. Handler Address: 1471 WEST COVELL ROAD
Handler City,State,Zip: DAVIS, CA 95616-5932
EPA ID: CAR000235242

CVS PHARMACY NO 9282 (Continued) **1016139944**

Contact Name:	NICOLE WILKINSON
Contact Address:	CVS DRIVE
Contact City,State,Zip:	WOONSOCKET, RI 02895
Contact Telephone:	401-770-7132
Contact Fax:	Not reported
Contact Email:	NICOLE.WILKINSON@CVSHEALTH.COM
Contact Title:	DIRECTOR CORPORATE ENVIRONMENTAL
EPA Region:	09
Land Type:	Private
Federal Waste Generator Description:	Large Quantity Generator
Non-Notifier:	Not reported
Biennial Report Cycle:	2017
Accessibility:	Not reported
Active Site Indicator:	Handler Activities
State District Owner:	Not reported
State District:	Not reported
Mailing Address:	CVS DRIVE MC2340
Mailing City,State,Zip:	WOONSOCKET, RI 02895
Owner Name:	MARKETPLACE CENTER, INC.
Owner Type:	Private
Operator Name:	LONGS DRUG STORES CALIFORNIA, L.L.C
Operator Type:	Private
Short-Term Generator Activity:	No
Importer Activity:	No
Mixed Waste Generator:	No
Transporter Activity:	No
Transfer Facility Activity:	No
Recycler Activity with Storage:	No
Small Quantity On-Site Burner Exemption:	No
Smelting Melting and Refining Furnace Exemption:	No
Underground Injection Control:	No
Off-Site Waste Receipt:	No
Universal Waste Indicator:	No
Universal Waste Destination Facility:	No
Federal Universal Waste:	No
Active Site Fed-Reg Treatment Storage and Disposal Facility:	Not reported
Active Site Converter Treatment storage and Disposal Facility:	Not reported
Active Site State-Reg Treatment Storage and Disposal Facility:	Not reported
Active Site State-Reg Handler:	---
Federal Facility Indicator:	Not reported
Hazardous Secondary Material Indicator:	NN
Sub-Part K Indicator:	Not reported
Commercial TSD Indicator:	No
Treatment Storage and Disposal Type:	Not reported
2018 GPRA Permit Baseline:	Not on the Baseline
2018 GPRA Renewals Baseline:	Not on the Baseline
Permit Renewals Workload Universe:	Not reported
Permit Workload Universe:	Not reported
Permit Progress Universe:	Not reported
Post-Closure Workload Universe:	Not reported
Closure Workload Universe:	Not reported
202 GPRA Corrective Action Baseline:	No
Corrective Action Workload Universe:	No
Subject to Corrective Action Universe:	No
Non-TSDFs Where RCRA CA has Been Imposed Universe:	No
TSDFs Potentially Subject to CA Under 3004 (u)/(v) Universe:	No
TSDFs Only Subject to CA under Discretionary Auth Universe:	No

CVS PHARMACY NO 9282 (Continued) **1016139944**

Corrective Action Priority Ranking:	No NCAPS ranking
Environmental Control Indicator:	No
Institutional Control Indicator:	No
Human Exposure Controls Indicator:	N/A
Groundwater Controls Indicator:	N/A
Operating TSDF Universe:	Not reported
Full Enforcement Universe:	Not reported
Significant Non-Complier Universe:	No
Unaddressed Significant Non-Complier Universe:	No
Addressed Significant Non-Complier Universe:	No
Significant Non-Complier With a Compliance Schedule Universe:	No
Financial Assurance Required:	Not reported
Handler Date of Last Change:	20181126
Recognized Trader-Importer:	No
Recognized Trader-Exporter:	No
Importer of Spent Lead Acid Batteries:	No
Exporter of Spent Lead Acid Batteries:	No
Recycler Activity Without Storage:	No
Manifest Broker:	No
Sub-Part P Indicator:	No

Biennial: List of Years
Year: 2017

Click Here for Biennial Reporting System Data:
Year: 2015

Click Here for Biennial Reporting System Data:
Year: 2013

Click Here for Biennial Reporting System Data:

Hazardous Waste Summary:

Waste Code:	D001
Waste Description:	IGNITABLE WASTE
Waste Code:	D002
Waste Description:	CORROSIVE WASTE
Waste Code:	D004
Waste Description:	ARSENIC
Waste Code:	D005
Waste Description:	BARIUM
Waste Code:	D006
Waste Description:	CADMIUM
Waste Code:	D007
Waste Description:	CHROMIUM
Waste Code:	D008
Waste Description:	LEAD
Waste Code:	D009
Waste Description:	MERCURY

CVS PHARMACY NO 9282 (Continued) **1016139944**

Waste Code: D010
Waste Description: SELENIUM

Waste Code: D011
Waste Description: SILVER

Waste Code: D016
Waste Description: 2,4-D (2,4-DICHLOROPHENOXYACETIC ACID)

Waste Code: D018
Waste Description: BENZENE

Waste Code: D024
Waste Description: M-CRESOL

Waste Code: D027
Waste Description: 1,4-DICHLOROBENZENE

Waste Code: D035
Waste Description: METHYL ETHYL KETONE

Waste Code: D039
Waste Description: TETRACHLOROETHYLENE

Waste Code: P001
Waste Description: 2H-1-BENZOPYRAN-2-ONE, 4-HYDROXY-3-(3-OXO-1-PHENYLBUTYL)-, & SALTS, WHEN PRESENT AT CONCENTRATIONS GREATER THAN 0.3% (OR) WARFARIN, & SALTS, WHEN PRESENT AT CONCENTRATIONS GREATER THAN 0.3%

Waste Code: P012
Waste Description: ARSENIC OXIDE AS2O3 (OR) ARSENIC TRIOXIDE

Waste Code: P042
Waste Description: 1,2-BENZENEDIOL, 4-[1-HYDROXY-2-(METHYLAMINO)ETHYL]-, (R)- (OR) EPINEPHRINE

Waste Code: P075
Waste Description: NICOTINE, & SALTS (OR) PYRIDINE, 3-(1-METHYL-2-PYRROLIDINYL)-,(S)-, & SALTS

Waste Code: P081
Waste Description: 1,2,3-PROPANETRIOL, TRINITRATE (R) (OR) NITROGLYCERINE (R)

Waste Code: P188
Waste Description: BENZOIC ACID, 2-HYDROXY-, COMPD. WITH (3AS-CIS)-1,2,3,3A,8,8A-HEXAHYDRO-1,3A,8-TRIMETHYLPYRROLO[2,3-B]INDOL-5-YL METHYLCARBAMATE ESTER (1:1) (OR) PHYSOSTIGMINE SALICYLATE

Waste Code: U002
Waste Description: 2-PROPANONE (I) (OR) ACETONE (I)

Waste Code: U010
Waste Description: AZIRINO [2',3':3,4]PYRROLO[1,2-A]INDOLE-4,7-DIONE, 6-AMINO-8-[[(AMINOCARBONYL)OXY]METHYL]-1,1A,2,8,8A,8B-HEXAHYDRO-8A-METHOXY-5-METHYL-, [1AS-(1AALPHA, 8BETA, 8AALPHA, 8BALPHA)]- (OR) MITOMYCIN C

CVS PHARMACY NO 9282 (Continued) **1016139944**

Waste Code: U031
Waste Description: 1-BUTANOL (I) (OR) N-BUTYL ALCOHOL (I)

Waste Code: U034
Waste Description: ACETALDEHYDE, TRICHLORO- (OR) CHLORAL

Waste Code: U035
Waste Description: BENZENEBUTANOIC ACID, 4-[BIS(2-CHLOROETHYL)AMINO]- (OR) CHLORAMBUCIL

Waste Code: U044
Waste Description: CHLOROFORM (OR) METHANE, TRICHLORO-

Waste Code: U058
Waste Description: 2H-1,3,2-OXAZAPHOSPHORIN-2-AMINE, N,N-BIS(2-CHLOROETHYL)TETRAHYDRO-, 2-OXIDE (OR) CYCLOPHOSPHAMIDE

Waste Code: U059
Waste Description: 5,12-NAPHTHACENEDIONE, 8-ACETYL-10-[(3-AMINO-2,3,6-TRIDEOXY)-ALPHA-L-LYXO-HEXOPYRANOSYL)OXY]-7,8,9,10-TETRAHYDRO-6,8,11-TRIHYDROXY-1-METHOXY-, (8S-CIS)- (OR) DAUNOMYCIN

Waste Code: U070
Waste Description: BENZENE, 1,2-DICHLORO- (OR) O-DICHLOROBENZENE

Waste Code: U072
Waste Description: BENZENE, 1,4-DICHLORO- (OR) P-DICHLOROBENZENE

Waste Code: U089
Waste Description: DIETHYLSTILBESTEROL (OR) PHENOL, 4,4'-(1,2-DIETHYL-1,2-ETHENEDIYL)BIS, (E)-

Waste Code: U122
Waste Description: FORMALDEHYDE

Waste Code: U129
Waste Description: CYCLOHEXANE, 1,2,3,4,5,6-HEXACHLORO-, (1ALPHA, 2ALPHA, 3BETA, 4ALPHA, 5ALPHA, 6BETA)- (OR) LINDANE

Waste Code: U132
Waste Description: HEXACHLOROPHENE (OR) PHENOL, 2,2'-METHYLENEBIS[3,4,6-TRICHLORO-

Waste Code: U150
Waste Description: L-PHENYLALANINE, 4-[BIS(2-CHLOROETHYL)AMINO]- (OR) MELPHALAN

Waste Code: U151
Waste Description: MERCURY

Waste Code: U154
Waste Description: METHANOL (I) (OR) METHYL ALCOHOL (I)

Waste Code: U165
Waste Description: NAPHTHALENE

Waste Code: U188
Waste Description: PHENOL

CVS PHARMACY NO 9282 (Continued) **1016139944**

Waste Code: U200
Waste Description: RESERPINE (OR) YOHIMBAN-16-CARBOXYLIC ACID, 11,17-DIMETHOXY-18-[(3,4,5-TRIMETHOXYBENZOYL)OXY]-, METHYL ESTER, (3BETA, 16BETA, 17ALPHA, 18BETA, 20ALPHA)-

Waste Code: U201
Waste Description: 1,3-BENZENEDIOL (OR) RESORCINOL

Waste Code: U204
Waste Description: SELENIOUS ACID (OR) SELENIUM DIOXIDE

Waste Code: U205
Waste Description: SELENIUM SULFIDE (OR) SELENIUM SULFIDE SES2 (R,T)

Waste Code: U206
Waste Description: D-GLUCOSE, 2-DEOXY-2-[[(METHYLNITROSOAMINO)-CARBONYL]AMINO]- (OR) GLUCOPYRANOSE, 2-DEOXY-2-(3-METHYL-3-NITROSOUREIDO)-,D- (OR) STREPTOZOTOCIN

Waste Code: U210
Waste Description: ETHENE, TETRACHLORO- (OR) TETRACHLOROETHYLENE

Waste Code: U279
Waste Description: U279

Waste Code: U411
Waste Description: U411

Handler - Owner Operator:
Owner/Operator Indicator: Operator
Owner/Operator Name: LONGS DRUG STORES CALIFORNIA LLC
Legal Status: Private
Date Became Current: 20081022
Date Ended Current: Not reported
Owner/Operator Address: Not reported
Owner/Operator City,State,Zip: Not reported
Owner/Operator Telephone: Not reported
Owner/Operator Telephone Ext: Not reported
Owner/Operator Fax: Not reported
Owner/Operator Email: Not reported

Owner/Operator Indicator: Owner
Owner/Operator Name: MARKETPLACE CENTER INC
Legal Status: Private
Date Became Current: 20050728
Date Ended Current: Not reported
Owner/Operator Address: 1600 N E MIAMI GARDENS DR
Owner/Operator City,State,Zip: NORTH MIAMI BEACH, FL 33179
Owner/Operator Telephone: 925-825-4001
Owner/Operator Telephone Ext: Not reported
Owner/Operator Fax: Not reported
Owner/Operator Email: Not reported

Owner/Operator Indicator: Owner
Owner/Operator Name: MARKETPLACE CENTER, INC.
Legal Status: Private
Date Became Current: 20050728

CVS PHARMACY NO 9282 (Continued) **1016139944**

Date Ended Current:	Not reported
Owner/Operator Address:	1600 N E MIAMI GARDENS DR
Owner/Operator City,State,Zip:	NORTH MIAMI BEACH, FL 33179
Owner/Operator Telephone:	Not reported
Owner/Operator Telephone Ext:	Not reported
Owner/Operator Fax:	Not reported
Owner/Operator Email:	Not reported
Owner/Operator Indicator:	Owner
Owner/Operator Name:	MARKETPLACE CENTER INC
Legal Status:	Private
Date Became Current:	20050728
Date Ended Current:	Not reported
Owner/Operator Address:	1600 N E MIAMI GARDENS DR
Owner/Operator City,State,Zip:	N MIAMI BEACH, FL 33179
Owner/Operator Telephone:	925-825-4001
Owner/Operator Telephone Ext:	Not reported
Owner/Operator Fax:	Not reported
Owner/Operator Email:	Not reported
Owner/Operator Indicator:	Operator
Owner/Operator Name:	LONGS DRUG STORES CALIFORNIA, LLC
Legal Status:	Private
Date Became Current:	20081022
Date Ended Current:	Not reported
Owner/Operator Address:	Not reported
Owner/Operator City,State,Zip:	Not reported
Owner/Operator Telephone:	Not reported
Owner/Operator Telephone Ext:	Not reported
Owner/Operator Fax:	Not reported
Owner/Operator Email:	Not reported
Owner/Operator Indicator:	Operator
Owner/Operator Name:	LONGS DRUG STORES CALIFORNIA, L.L.C
Legal Status:	Private
Date Became Current:	20081022
Date Ended Current:	Not reported
Owner/Operator Address:	1 CVS DRIVE
Owner/Operator City,State,Zip:	WOONSOCKET, RI 02895
Owner/Operator Telephone:	401-765-1500
Owner/Operator Telephone Ext:	Not reported
Owner/Operator Fax:	Not reported
Owner/Operator Email:	CORPORATEENVIRONMENTALTEAM@CVSHEALTH.COM
Owner/Operator Indicator:	Operator
Owner/Operator Name:	LONGS DRUG STORES CALIFORNIA, L.L.C
Legal Status:	Private
Date Became Current:	20081022
Date Ended Current:	Not reported
Owner/Operator Address:	Not reported
Owner/Operator City,State,Zip:	Not reported
Owner/Operator Telephone:	Not reported
Owner/Operator Telephone Ext:	Not reported
Owner/Operator Fax:	Not reported
Owner/Operator Email:	Not reported
Owner/Operator Indicator:	Owner

CVS PHARMACY NO 9282 (Continued) **1016139944**

Owner/Operator Name:	MARKETPLACE CENTER, INC.
Legal Status:	Private
Date Became Current:	20050728
Date Ended Current:	Not reported
Owner/Operator Address:	1600 N E MIAMI GARDENS DR
Owner/Operator City,State,Zip:	NORTH MIAMIA BEACH, FL 33179
Owner/Operator Telephone:	925-825-4001
Owner/Operator Telephone Ext:	Not reported
Owner/Operator Fax:	Not reported
Owner/Operator Email:	NICOLE.WILKINSON@CVSHEALTH.COM

Historic Generators:

Receive Date:	20140301
Handler Name: CVS PHARMACY #9282	
Federal Waste Generator Description:	Large Quantity Generator
State District Owner:	Not reported
Large Quantity Handler of Universal Waste:	No
Recognized Trader Importer:	No
Recognized Trader Exporter:	No
Spent Lead Acid Battery Importer:	No
Spent Lead Acid Battery Exporter:	No
Current Record:	No
Non Storage Recycler Activity:	Not reported
Electronic Manifest Broker:	Not reported

Receive Date:	20160830
Handler Name: CVS PHARMACY #9282	
Federal Waste Generator Description:	Large Quantity Generator
State District Owner:	Not reported
Large Quantity Handler of Universal Waste:	No
Recognized Trader Importer:	No
Recognized Trader Exporter:	No
Spent Lead Acid Battery Importer:	No
Spent Lead Acid Battery Exporter:	No
Current Record:	No
Non Storage Recycler Activity:	Not reported
Electronic Manifest Broker:	Not reported

Receive Date:	20180301
Handler Name: CVS PHARMACY # 9282	
Federal Waste Generator Description:	Large Quantity Generator
State District Owner:	Not reported
Large Quantity Handler of Universal Waste:	No
Recognized Trader Importer:	No
Recognized Trader Exporter:	No
Spent Lead Acid Battery Importer:	No
Spent Lead Acid Battery Exporter:	No
Current Record:	Yes
Non Storage Recycler Activity:	No
Electronic Manifest Broker:	No

Receive Date:	20130103
Handler Name: CVS PHARMACY NO 9282	
Federal Waste Generator Description:	Large Quantity Generator
State District Owner:	Not reported
Large Quantity Handler of Universal Waste:	No
Recognized Trader Importer:	No

CVS PHARMACY NO 9282 (Continued) **1016139944**

Recognized Trader Exporter: No
Spent Lead Acid Battery Importer: No
Spent Lead Acid Battery Exporter: No
Current Record: No
Non Storage Recycler Activity: Not reported
Electronic Manifest Broker: Not reported

List of NAICS Codes and Descriptions:
NAICS Code: 44611
NAICS Description: PHARMACIES AND DRUG STORES

NAICS Code: 446110
NAICS Description: PHARMACIES AND DRUG STORES

Facility Has Received Notices of Violations:
Violations: No Violations Found

Evaluation Action Summary:
Evaluations: No Evaluations Found

FINDS:
Registry ID: 110055437941

Click Here:

Environmental Interest/Information System:
RCRAInfo is a national information system that supports the Resource Conservation and Recovery Act (RCRA) program through the tracking of events and activities related to facilities that generate, transport, and treat, store, or dispose of hazardous waste. RCRAInfo allows RCRA program staff to track the notification, permit, compliance, and corrective action activities required under RCRA.
STATE MASTER
HAZARDOUS WASTE BIENNIAL REPORTER

Click this hyperlink while viewing on your computer to access additional FINDS: detail in the EDR Site Report.

ECHO:
Envid: 1016139944
Registry ID: 110055437941
DFR URL: http://echo.epa.gov/detailed-facility-report?fid=110055437941
Name: CVS PHARMACY NO 9282
Address: 1471 W COVELL RD
City,State,Zip: DAVIS, CA 95616

E22
SE
1/8-1/4
0.250 mi.
1319 ft.

CVS PHARMACY #9282
1471 W COVELL BLVD
DAVIS, CA 95616

Site 2 of 2 in cluster E

CERS HAZ WASTE
CERS

S113159476
N/A

Relative:
Lower

Actual:
52 ft.

CERS HAZ WASTE:

Name:	CVS PHARMACY #9282
Address:	1471 W COVELL BLVD
City,State,Zip:	DAVIS, CA 95616
Site ID:	23187
CERS ID:	10213462
CERS Description:	Hazardous Waste Generator

Name:	CVS PHARMACY #9282
Address:	1471 W COVELL BLVD
City,State,Zip:	DAVIS, CA 95616
Site ID:	23187
CERS ID:	10213462
CERS Description:	RCRA LQ HW Generator

CERS:

Name:	CVS PHARMACY #9282
Address:	1471 W COVELL BLVD
City,State,Zip:	DAVIS, CA 95616
Site ID:	23187
CERS ID:	10213462
CERS Description:	Chemical Storage Facilities

Evaluation:

Eval General Type:	Compliance Evaluation Inspection
Eval Date:	08-22-2013
Violations Found:	No
Eval Type:	Routine done by local agency
Eval Notes:	Not reported
Eval Division:	Yolo County Environmental Health
Eval Program:	HMRRP
Eval Source:	CERS,

Eval General Type:	Compliance Evaluation Inspection
Eval Date:	08-22-2013
Violations Found:	No
Eval Type:	Routine done by local agency
Eval Notes:	Not reported
Eval Division:	Yolo County Environmental Health
Eval Program:	HW
Eval Source:	CERS,

Eval General Type:	Compliance Evaluation Inspection
Eval Date:	07-05-2019
Violations Found:	No
Eval Type:	Routine done by local agency
Eval Notes:	Garbage dumpster is shared with other businesses. Store inventory conducted yearly between march and may. Inspection report emailed to: regulatory@3ecompany.com
Eval Division:	Yolo County Environmental Health
Eval Program:	HW
Eval Source:	CERS,

CVS PHARMACY #9282 (Continued) **S113159476**

Eval General Type:	Compliance Evaluation Inspection
Eval Date:	07-06-2016
Violations Found:	No
Eval Type:	Routine done by local agency
Eval Notes:	Today (JUly 6, 2016) during the inspection one 30 gallon steel drum containing used batteries (Lithium, Alkaline Batteries- Universal Waste) were noted in photo printing area. Inside the drum in addition to the used batteries there were discarded paper, plastic bags, pen and etc... It is recommended to store used batteries inside a none conductive container such as plastic bucket or cardboard box free of discarded paper, conductive materials and other waste. Thank you for your cooperation and please feel free to contact the Yolo County Environmental Health Division (530-666-8646) if you have any questions regarding this report.
Eval Division:	Yolo County Environmental Health
Eval Program:	HW
Eval Source:	CERS,

Coordinates:

Site ID:	23187
Facility Name:	CVS PHARMACY #9282
Env Int Type Code:	HWG
Program ID:	10213462
Coord Name:	Not reported
Ref Point Type Desc:	Center of a facility or station.,
Latitude:	38.561400
Longitude:	-121.766320

Affiliation:

Affiliation Type Desc:	CUPA District
Entity Name:	YOLO COUNTY
Entity Title:	Not reported
Affiliation Address:	292 West Beamer Street
Affiliation City:	Woodland
Affiliation State:	CA
Affiliation Country:	Not reported
Affiliation Zip:	95695
Affiliation Phone:	(530) 666-8646,

Affiliation Type Desc:	Operator
Entity Name:	Longs Drug Stores California, LLC
Entity Title:	Not reported
Affiliation Address:	Not reported
Affiliation City:	Not reported
Affiliation State:	Not reported
Affiliation Country:	Not reported
Affiliation Zip:	Not reported
Affiliation Phone:	(401) 765-1500,

Affiliation Type Desc:	Property Owner
Entity Name:	Marketplace Center, Inc.
Entity Title:	Not reported
Affiliation Address:	1600 NE Miami Gardens Dr.
Affiliation City:	North Miami Beach
Affiliation State:	FL
Affiliation Country:	United States

CVS PHARMACY #9282 (Continued) **S113159476**

Affiliation Zip:	33179
Affiliation Phone:	(925) 825-4001,
Affiliation Type Desc:	Document Preparer
Entity Name:	Merlando Contreras, Agent for Longs Drug Stores California, L.L.C.
Entity Title:	Not reported
Affiliation Address:	Not reported
Affiliation City:	Not reported
Affiliation State:	Not reported
Affiliation Country:	Not reported
Affiliation Zip:	Not reported
Affiliation Phone:	,
Affiliation Type Desc:	Facility Mailing Address
Entity Name:	Mailing Address
Entity Title:	Not reported
Affiliation Address:	CVS Health, Attn: Dianne E. Durand, Licensing, One CVS Drive MC 1160
Affiliation City:	Woonsocket
Affiliation State:	RI
Affiliation Country:	Not reported
Affiliation Zip:	02895
Affiliation Phone:	,
Affiliation Type Desc:	Legal Owner
Entity Name:	Longs Drug Stores California, LLC
Entity Title:	Not reported
Affiliation Address:	One CVS Drive
Affiliation City:	Woonsocket
Affiliation State:	RI
Affiliation Country:	United States
Affiliation Zip:	02895
Affiliation Phone:	(401) 765-1500,
Affiliation Type Desc:	Parent Corporation
Entity Name:	CVS Health
Entity Title:	Not reported
Affiliation Address:	Not reported
Affiliation City:	Not reported
Affiliation State:	Not reported
Affiliation Country:	Not reported
Affiliation Zip:	Not reported
Affiliation Phone:	,
Affiliation Type Desc:	Environmental Contact
Entity Name:	Verisk 3E, Regulatory Services/CVS
Entity Title:	Not reported
Affiliation Address:	3207 Grey Hawk Ct., Ste. 200
Affiliation City:	Carlsbad
Affiliation State:	CA
Affiliation Country:	Not reported
Affiliation Zip:	92010
Affiliation Phone:	,
Affiliation Type Desc:	Identification Signer
Entity Name:	Merlando Contreras, Agent for Longs Drug Stores California, L.L.C.
Entity Title:	Regulatory Compliance Coordinator II, Verisk 3E
Affiliation Address:	Not reported

CVS PHARMACY #9282 (Continued) **S113159476**

Affiliation City: Not reported
Affiliation State: Not reported
Affiliation Country: Not reported
Affiliation Zip: Not reported
Affiliation Phone: ,

23
East
1/4-1/2
0.406 mi.
2146 ft.

SAFETY-KLEEN OF CALIFORNIA INC - DAVIS
44561 ROAD 30-B
DAVIS, CA 95616

HAZNET **S113016194**
ICE **N/A**
HWP
CERS

Relative:
Lower

Actual:
52 ft.

HAZNET:

Name: SAFETY-KLEEN OF CALIFORNIA INC - DAVIS
Address: 44561 ROAD 30-B
Address 2: Not reported
City,State,Zip: DAVIS, CA 945604224
Contact: BILLY SAINZ
Telephone: 2109132127
Mailing Name: Not reported
Mailing Address: 6880 SMITH AVE

Year: 2019
Gepaid: CAD982446874
TSD EPA ID: CAD980887418
CA Waste Code: 223 - Unspecified oil-containing waste
Disposal Method: H039 - Other Recovery Of Reclamation For Reuse Including Acid Regeneration, Organics Recovery Ect
Tons: 0.00000

Year: 2019
Gepaid: CAD982446874
TSD EPA ID: CAD059494310
CA Waste Code: 223 - Unspecified oil-containing waste
Disposal Method: H141 - Storage, Bulking, And/Or Transfer Off Site--No Treatment/Reovery (H010-H129) Or (H131-H135)
Tons: 60.53589

Year: 2019
Gepaid: CAD982446874
TSD EPA ID: CAD980887418
CA Waste Code: 133 - Aqueous solution with total organic residues 10 percent or more
Disposal Method: H141 - Storage, Bulking, And/Or Transfer Off Site--No Treatment/Reovery (H010-H129) Or (H131-H135)
Tons: 187.57077

Year: 2019
Gepaid: CAD982446874
TSD EPA ID: UTD981552177
CA Waste Code: 133 - Aqueous solution with total organic residues 10 percent or more
Disposal Method: H040 - Incineration--Thermal Destruction Other Than Use As A Fuel
Tons: 2.82500

Year: 2019
Gepaid: CAD982446874
TSD EPA ID: CAD980887418
CA Waste Code: 221 - Waste oil and mixed oil

SAFETY-KLEEN OF CALIFORNIA INC - DAVIS (Continued) **S113016194**

Disposal Method: H039 - Other Recovery Of Reclamation For Reuse Including Acid Regeneration, Organics Recovery Ect
Tons: 0.00000

Year: 2019
Gepaid: CAD982446874
TSD EPA ID: NVR000080655
CA Waste Code: 221 - Waste oil and mixed oil
Disposal Method: H039 - Other Recovery Of Reclamation For Reuse Including Acid Regeneration, Organics Recovery Ect
Tons: 0.00000

Year: 2019
Gepaid: CAD982446874
TSD EPA ID: CAD059494310
CA Waste Code: 133 - Aqueous solution with total organic residues 10 percent or more
Disposal Method: H141 - Storage, Bulking, And/Or Transfer Off Site--No Treatment/Reovery (H010-H129) Or (H131-H135)
Tons: 0.40000

Year: 2019
Gepaid: CAD982446874
TSD EPA ID: CAD980887418
CA Waste Code: 221 - Waste oil and mixed oil
Disposal Method: H135 - Discharge To Sewer/Potw Or Npdes(With Prior Storage--With Or Without Treatment)
Tons: 0.00000

Year: 2019
Gepaid: CAD982446874
TSD EPA ID: CAD980887418
CA Waste Code: 222 - Oil/water separation sludge
Disposal Method: H135 - Discharge To Sewer/Potw Or Npdes(With Prior Storage--With Or Without Treatment)
Tons: 271.80060

Year: 2018
Gepaid: CAD982446874
TSD EPA ID: CAD980887418
CA Waste Code: 222 - Oil/water separation sludge
Disposal Method: H141 - Storage, Bulking, And/Or Transfer Off Site--No Treatment/Reovery (H010-H129) Or (H131-H135)
Tons: 170.34450

Click this hyperlink while viewing on your computer to access
91 additional CA HAZNET: record(s) in the EDR Site Report.

Additional Info:
Year: 2015
Gen EPA ID: CAD982446874

Shipment Date: 20151222
Creation Date: 6/8/2016 18:31:29
Receipt Date: 20151228
Manifest ID: 005228263SKS
Trans EPA ID: TXR000081205

SAFETY-KLEEN OF CALIFORNIA INC - DAVIS (Continued) **S113016194**

Trans Name:	SAFETY-KLEEN SYSTEMS INC
Trans 2 EPA ID:	Not reported
Trans 2 Name:	Not reported
TSDF EPA ID:	CAD059494310
Trans Name:	CLEAN HARBORS SAN JOSE LLC
TSDF Alt EPA ID:	Not reported
TSDF Alt Name:	Not reported
Waste Code Description:	352 - Other organic solids
RCRA Code:	Not reported
Meth Code:	H141 - Storage, Bulking, And/Or Transfer Off Site--No Treatment/Reovery (H010-H129) Or (H131-H135)
Quantity Tons:	0.15
Waste Quantity:	300
Quantity Unit:	P
Additional Code 1:	Not reported
Additional Code 2:	Not reported
Additional Code 3:	Not reported
Additional Code 4:	Not reported
Additional Code 5:	Not reported
Shipment Date:	20151222
Creation Date:	6/8/2016 18:31:29
Receipt Date:	20151228
Manifest ID:	007785200FLE
Trans EPA ID:	TXR000081205
Trans Name:	SAFETY-KLEEN SYSTEMS INC
Trans 2 EPA ID:	Not reported
Trans 2 Name:	Not reported
TSDF EPA ID:	CAD059494310
Trans Name:	CLEAN HARBORS SAN JOSE LLC
TSDF Alt EPA ID:	Not reported
TSDF Alt Name:	Not reported
Waste Code Description:	232 - Pesticides and other waste associated with pesticide production
RCRA Code:	D020
Meth Code:	H141 - Storage, Bulking, And/Or Transfer Off Site--No Treatment/Reovery (H010-H129) Or (H131-H135)
Quantity Tons:	53.1258
Waste Quantity:	12740
Quantity Unit:	G
Additional Code 1:	Not reported
Additional Code 2:	Not reported
Additional Code 3:	Not reported
Additional Code 4:	Not reported
Additional Code 5:	Not reported
Shipment Date:	20151215
Creation Date:	3/3/2016 22:15:11
Receipt Date:	20151216
Manifest ID:	005228260SKS
Trans EPA ID:	MAD039322250
Trans Name:	CLEAN HARBORS ENVIRONMENTAL SERVICE INC
Trans 2 EPA ID:	Not reported
Trans 2 Name:	Not reported
TSDF EPA ID:	CAT080013352
Trans Name:	DEMENNO/KERDOON
TSDF Alt EPA ID:	Not reported
TSDF Alt Name:	Not reported

SAFETY-KLEEN OF CALIFORNIA INC - DAVIS (Continued) **S113016194**

Waste Code Description:	133 - Aqueous solution with 10% or more total organic residues
RCRA Code:	Not reported
Meth Code:	H039 - Other Recovery Of Reclamation For Reuse Including Acid Regeneration, Organics Recovery Ect
Quantity Tons:	20.85
Waste Quantity:	5000
Quantity Unit:	G
Additional Code 1:	Not reported
Additional Code 2:	Not reported
Additional Code 3:	Not reported
Additional Code 4:	Not reported
Additional Code 5:	Not reported
Shipment Date:	20151207
Creation Date:	3/22/2016 22:15:24
Receipt Date:	20151208
Manifest ID:	005228257SKS
Trans EPA ID:	MAD039322250
Trans Name:	CLEAN HARBORS ENVIRONMENTAL SERVICE INC
Trans 2 EPA ID:	Not reported
Trans 2 Name:	Not reported
TSDF EPA ID:	CAT080013352
Trans Name:	DEMENNO/KERDOON
TSDF Alt EPA ID:	Not reported
TSDF Alt Name:	Not reported
Waste Code Description:	133 - Aqueous solution with 10% or more total organic residues
RCRA Code:	Not reported
Meth Code:	H039 - Other Recovery Of Reclamation For Reuse Including Acid Regeneration, Organics Recovery Ect
Quantity Tons:	20.85
Waste Quantity:	5000
Quantity Unit:	G
Additional Code 1:	Not reported
Additional Code 2:	Not reported
Additional Code 3:	Not reported
Additional Code 4:	Not reported
Additional Code 5:	Not reported
Shipment Date:	20151207
Creation Date:	2/8/2016 22:17:20
Receipt Date:	20151207
Manifest ID:	005110595SKS
Trans EPA ID:	MAD039322250
Trans Name:	CLEAN HARBORS ENVIRON SVCS INC
Trans 2 EPA ID:	Not reported
Trans 2 Name:	Not reported
TSDF EPA ID:	CAD980887418
Trans Name:	SAFETY-KLEEN OF CALIFORNIA INC
TSDF Alt EPA ID:	Not reported
TSDF Alt Name:	Not reported
Waste Code Description:	221 - Waste oil and mixed oil
RCRA Code:	Not reported
Meth Code:	H039 - Other Recovery Of Reclamation For Reuse Including Acid Regeneration, Organics Recovery Ect
Quantity Tons:	20.7024
Waste Quantity:	5448
Quantity Unit:	G

SAFETY-KLEEN OF CALIFORNIA INC - DAVIS (Continued) **S113016194**

Additional Code 1:	Not reported
Additional Code 2:	Not reported
Additional Code 3:	Not reported
Additional Code 4:	Not reported
Additional Code 5:	Not reported
Shipment Date:	20151205
Creation Date:	2/10/2016 22:15:31
Receipt Date:	20151205
Manifest ID:	005110594SKS
Trans EPA ID:	MAD039322250
Trans Name:	CLEAN HARBORS ENVIRON SVCS INC
Trans 2 EPA ID:	Not reported
Trans 2 Name:	Not reported
TSDF EPA ID:	CAD980887418
Trans Name:	SAFETY-KLEEN OF CALIFORNIA INC
TSDF Alt EPA ID:	Not reported
TSDF Alt Name:	Not reported
Waste Code Description:	221 - Waste oil and mixed oil
RCRA Code:	Not reported
Meth Code:	H039 - Other Recovery Of Reclamation For Reuse Including Acid Regeneration, Organics Recovery Ect
Quantity Tons:	25.4866
Waste Quantity:	6707
Quantity Unit:	G
Additional Code 1:	Not reported
Additional Code 2:	Not reported
Additional Code 3:	Not reported
Additional Code 4:	Not reported
Additional Code 5:	Not reported
Shipment Date:	20151204
Creation Date:	2/10/2016 22:15:31
Receipt Date:	20151205
Manifest ID:	005110592SKS
Trans EPA ID:	MAD039322250
Trans Name:	CLEAN HARBORS ENVIRON SVCS INC
Trans 2 EPA ID:	Not reported
Trans 2 Name:	Not reported
TSDF EPA ID:	CAD980887418
Trans Name:	SAFETY-KLEEN OF CALIFORNIA INC
TSDF Alt EPA ID:	Not reported
TSDF Alt Name:	Not reported
Waste Code Description:	221 - Waste oil and mixed oil
RCRA Code:	Not reported
Meth Code:	H039 - Other Recovery Of Reclamation For Reuse Including Acid Regeneration, Organics Recovery Ect
Quantity Tons:	24.757
Waste Quantity:	6515
Quantity Unit:	G
Additional Code 1:	Not reported
Additional Code 2:	Not reported
Additional Code 3:	Not reported
Additional Code 4:	Not reported
Additional Code 5:	Not reported
Shipment Date:	20151204

SAFETY-KLEEN OF CALIFORNIA INC - DAVIS (Continued) **S113016194**

Creation Date:	2/10/2016 22:15:22
Receipt Date:	20151204
Manifest ID:	008090331FLE
Trans EPA ID:	MAD039322250
Trans Name:	CLEAN HARBORS ENVIRONMENTAL SERVICE INC
Trans 2 EPA ID:	Not reported
Trans 2 Name:	Not reported
TSDF EPA ID:	CAD059494310
Trans Name:	CLEAN HARBORS SAN JOSE LLC
TSDF Alt EPA ID:	Not reported
TSDF Alt Name:	Not reported
Waste Code Description:	232 - Pesticides and other waste associated with pesticide production
RCRA Code:	D020
Meth Code:	H141 - Storage, Bulking, And/Or Transfer Off Site--No Treatment/Reovery (H010-H129) Or (H131-H135)
Quantity Tons:	27.98487
Waste Quantity:	6711
Quantity Unit:	G
Additional Code 1:	Not reported
Additional Code 2:	Not reported
Additional Code 3:	Not reported
Additional Code 4:	Not reported
Additional Code 5:	Not reported

Shipment Date:	20151204
Creation Date:	2/10/2016 22:15:31
Receipt Date:	20151205
Manifest ID:	005110593SKS
Trans EPA ID:	MAD039322250
Trans Name:	CLEAN HARBORS ENVIRON SVCS INC
Trans 2 EPA ID:	Not reported
Trans 2 Name:	Not reported
TSDF EPA ID:	CAD980887418
Trans Name:	SAFETY-KLEEN OF CALIFORNIA INC
TSDF Alt EPA ID:	Not reported
TSDF Alt Name:	Not reported
Waste Code Description:	221 - Waste oil and mixed oil
RCRA Code:	Not reported
Meth Code:	H039 - Other Recovery Of Reclamation For Reuse Including Acid Regeneration, Organics Recovery Ect
Quantity Tons:	23.6398
Waste Quantity:	6221
Quantity Unit:	G
Additional Code 1:	Not reported
Additional Code 2:	Not reported
Additional Code 3:	Not reported
Additional Code 4:	Not reported
Additional Code 5:	Not reported

Shipment Date:	20151203
Creation Date:	3/3/2016 22:15:11
Receipt Date:	20151210
Manifest ID:	005228256SKS
Trans EPA ID:	TXR000081205
Trans Name:	SAFETY-KLEEN SYSTEMS INC
Trans 2 EPA ID:	Not reported
Trans 2 Name:	Not reported

SAFETY-KLEEN OF CALIFORNIA INC - DAVIS (Continued) **S113016194**

TSDF EPA ID:	CAD059494310
Trans Name:	CLEAN HARBORS SAN JOSE LLC
TSDF Alt EPA ID:	Not reported
TSDF Alt Name:	Not reported
Waste Code Description:	352 - Other organic solids
RCRA Code:	Not reported
Meth Code:	H141 - Storage, Bulking, And/Or Transfer Off Site--No Treatment/Reovery (H010-H129) Or (H131-H135)
Quantity Tons:	0.225
Waste Quantity:	450
Quantity Unit:	P
Additional Code 1:	Not reported
Additional Code 2:	Not reported
Additional Code 3:	Not reported
Additional Code 4:	Not reported
Additional Code 5:	Not reported

Additional Info:

Year:	2017
Gen EPA ID:	CAD982446874
Shipment Date:	20171229
Creation Date:	8/28/2018 18:31:08
Receipt Date:	20180102
Manifest ID:	006315161SKS
Trans EPA ID:	MAD039322250
Trans Name:	CLEAN HARBORS ENVIRONMENTAL SVC INC
Trans 2 EPA ID:	Not reported
Trans 2 Name:	Not reported
TSDF EPA ID:	CAD980887418
Trans Name:	SAFETY-KLEEN OF CALIFORNIA
TSDF Alt EPA ID:	Not reported
TSDF Alt Name:	Not reported
Waste Code Description:	221 - Waste oil and mixed oil
RCRA Code:	Not reported
Meth Code:	H039 - Other Recovery Of Reclamation For Reuse Including Acid Regeneration, Organics Recovery Ect
Quantity Tons:	24.947
Waste Quantity:	6565
Quantity Unit:	G
Additional Code 1:	Not reported
Additional Code 2:	Not reported
Additional Code 3:	Not reported
Additional Code 4:	Not reported
Additional Code 5:	Not reported
Shipment Date:	20171229
Creation Date:	8/7/2018 18:30:34
Receipt Date:	20180102
Manifest ID:	006315163SKS
Trans EPA ID:	MAD039322250
Trans Name:	CLEAN HARBORS ENVIRONMENTAL SVC INC
Trans 2 EPA ID:	Not reported
Trans 2 Name:	Not reported
TSDF EPA ID:	CAD980887418
Trans Name:	SAFETY-KLEEN OF CALIFORNIA
TSDF Alt EPA ID:	Not reported

SAFETY-KLEEN OF CALIFORNIA INC - DAVIS (Continued) **S113016194**

TSDF Alt Name:	Not reported
Waste Code Description:	221 - Waste oil and mixed oil
RCRA Code:	Not reported
Meth Code:	H039 - Other Recovery Of Reclamation For Reuse Including Acid Regeneration, Organics Recovery Ect
Quantity Tons:	24.6354
Waste Quantity:	6483
Quantity Unit:	G
Additional Code 1:	Not reported
Additional Code 2:	Not reported
Additional Code 3:	Not reported
Additional Code 4:	Not reported
Additional Code 5:	Not reported
Shipment Date:	20171229
Creation Date:	8/28/2018 18:31:08
Receipt Date:	20171229
Manifest ID:	006315162SKS
Trans EPA ID:	MAD039322250
Trans Name:	CLEAN HARBORS ENVIRONMENTAL SVC INC
Trans 2 EPA ID:	Not reported
Trans 2 Name:	Not reported
TSDF EPA ID:	CAD980887418
Trans Name:	SAFETY-KLEEN OF CALIFORNIA
TSDF Alt EPA ID:	Not reported
TSDF Alt Name:	Not reported
Waste Code Description:	221 - Waste oil and mixed oil
RCRA Code:	Not reported
Meth Code:	H039 - Other Recovery Of Reclamation For Reuse Including Acid Regeneration, Organics Recovery Ect
Quantity Tons:	24.9508
Waste Quantity:	6566
Quantity Unit:	G
Additional Code 1:	Not reported
Additional Code 2:	Not reported
Additional Code 3:	Not reported
Additional Code 4:	Not reported
Additional Code 5:	Not reported
Shipment Date:	20171228
Creation Date:	8/7/2018 18:30:34
Receipt Date:	20171229
Manifest ID:	006315160SKS
Trans EPA ID:	MAD039322250
Trans Name:	CLEAN HARBORS ENVIRONMENTAL SVC INC
Trans 2 EPA ID:	Not reported
Trans 2 Name:	Not reported
TSDF EPA ID:	CAD980887418
Trans Name:	SAFETY-KLEEN OF CALIFORNIA
TSDF Alt EPA ID:	Not reported
TSDF Alt Name:	Not reported
Waste Code Description:	221 - Waste oil and mixed oil
RCRA Code:	Not reported
Meth Code:	H039 - Other Recovery Of Reclamation For Reuse Including Acid Regeneration, Organics Recovery Ect
Quantity Tons:	24.8976
Waste Quantity:	6552

SAFETY-KLEEN OF CALIFORNIA INC - DAVIS (Continued) **S113016194**

Quantity Unit:	G
Additional Code 1:	Not reported
Additional Code 2:	Not reported
Additional Code 3:	Not reported
Additional Code 4:	Not reported
Additional Code 5:	Not reported
Shipment Date:	20171228
Creation Date:	8/7/2018 18:30:34
Receipt Date:	20171228
Manifest ID:	006315158SKS
Trans EPA ID:	MAD039322250
Trans Name:	CLEAN HARBORS ENVIRONMENTAL SVC INC
Trans 2 EPA ID:	Not reported
Trans 2 Name:	Not reported
TSDF EPA ID:	CAD980887418
Trans Name:	SAFETY-KLEEN OF CALIFORNIA
TSDF Alt EPA ID:	Not reported
TSDF Alt Name:	Not reported
Waste Code Description:	221 - Waste oil and mixed oil
RCRA Code:	Not reported
Meth Code:	H039 - Other Recovery Of Reclamation For Reuse Including Acid Regeneration, Organics Recovery Ect
Quantity Tons:	24.7
Waste Quantity:	6500
Quantity Unit:	G
Additional Code 1:	Not reported
Additional Code 2:	Not reported
Additional Code 3:	Not reported
Additional Code 4:	Not reported
Additional Code 5:	Not reported
Shipment Date:	20171228
Creation Date:	8/7/2018 18:30:40
Receipt Date:	20171228
Manifest ID:	006315159SKS
Trans EPA ID:	MAD039322250
Trans Name:	CLEAN HARBORS ENVIRONMENTAL SVC INC
Trans 2 EPA ID:	Not reported
Trans 2 Name:	Not reported
TSDF EPA ID:	CAD980887418
Trans Name:	SAFETY-KLEEN OF CALIFORNIA
TSDF Alt EPA ID:	Not reported
TSDF Alt Name:	Not reported
Waste Code Description:	221 - Waste oil and mixed oil
RCRA Code:	Not reported
Meth Code:	H039 - Other Recovery Of Reclamation For Reuse Including Acid Regeneration, Organics Recovery Ect
Quantity Tons:	25.3764
Waste Quantity:	6678
Quantity Unit:	G
Additional Code 1:	Not reported
Additional Code 2:	Not reported
Additional Code 3:	Not reported
Additional Code 4:	Not reported
Additional Code 5:	Not reported

SAFETY-KLEEN OF CALIFORNIA INC - DAVIS (Continued) **S113016194**

Shipment Date:	20171228
Creation Date:	8/24/2018 18:30:30
Receipt Date:	20180108
Manifest ID:	006314500SKS
Trans EPA ID:	TXR000081205
Trans Name:	SAFETY-KLEEN SYSTEMS INC
Trans 2 EPA ID:	MAD039322250
Trans 2 Name:	CLEAN HARBORS ENVIRONMENTAL SERVICES INC
TSDF EPA ID:	CAD059494310
Trans Name:	CLEAN HARBORS SAN JOSE LLC
TSDF Alt EPA ID:	Not reported
TSDF Alt Name:	Not reported
Waste Code Description:	222 - Oil/water separation sludge
RCRA Code:	Not reported
Meth Code:	H141 - Storage, Bulking, And/Or Transfer Off Site--No Treatment/Reovery (H010-H129) Or (H131-H135)
Quantity Tons:	0.125
Waste Quantity:	250
Quantity Unit:	P
Additional Code 1:	Not reported
Additional Code 2:	Not reported
Additional Code 3:	Not reported
Additional Code 4:	Not reported
Additional Code 5:	Not reported

Shipment Date:	20171228
Creation Date:	8/24/2018 18:30:30
Receipt Date:	20180108
Manifest ID:	006314500SKS
Trans EPA ID:	TXR000081205
Trans Name:	SAFETY-KLEEN SYSTEMS INC
Trans 2 EPA ID:	MAD039322250
Trans 2 Name:	CLEAN HARBORS ENVIRONMENTAL SERVICES INC
TSDF EPA ID:	CAD059494310
Trans Name:	CLEAN HARBORS SAN JOSE LLC
TSDF Alt EPA ID:	Not reported
TSDF Alt Name:	Not reported
Waste Code Description:	352 - Other organic solids
RCRA Code:	Not reported
Meth Code:	H141 - Storage, Bulking, And/Or Transfer Off Site--No Treatment/Reovery (H010-H129) Or (H131-H135)
Quantity Tons:	0.5
Waste Quantity:	1000
Quantity Unit:	P
Additional Code 1:	Not reported
Additional Code 2:	Not reported
Additional Code 3:	Not reported
Additional Code 4:	Not reported
Additional Code 5:	Not reported

Shipment Date:	20171222
Creation Date:	6/13/2018 18:30:59
Receipt Date:	20171226
Manifest ID:	006315157SKS
Trans EPA ID:	MAD039322250
Trans Name:	CLEAN HARBORS ENVIRONMENTAL SVC INC
Trans 2 EPA ID:	Not reported

SAFETY-KLEEN OF CALIFORNIA INC - DAVIS (Continued) **S113016194**

Trans 2 Name:	Not reported
TSDF EPA ID:	CAD980887418
Trans Name:	SAFETY-KLEEN OF CALIFORNIA
TSDF Alt EPA ID:	Not reported
TSDF Alt Name:	Not reported
Waste Code Description:	221 - Waste oil and mixed oil
RCRA Code:	Not reported
Meth Code:	H039 - Other Recovery Of Reclamation For Reuse Including Acid Regeneration, Organics Recovery Ect
Quantity Tons:	25.4904
Waste Quantity:	6708
Quantity Unit:	G
Additional Code 1:	Not reported
Additional Code 2:	Not reported
Additional Code 3:	Not reported
Additional Code 4:	Not reported
Additional Code 5:	Not reported

Shipment Date:	20171222
Creation Date:	6/13/2018 18:30:59
Receipt Date:	20171226
Manifest ID:	006315156SKS
Trans EPA ID:	MAD039322250
Trans Name:	CLEAN HARBORS ENVIRONMENTAL SVC INC
Trans 2 EPA ID:	Not reported
Trans 2 Name:	Not reported
TSDF EPA ID:	CAD980887418
Trans Name:	SAFETY-KLEEN OF CALIFORNIA
TSDF Alt EPA ID:	Not reported
TSDF Alt Name:	Not reported
Waste Code Description:	221 - Waste oil and mixed oil
RCRA Code:	Not reported
Meth Code:	H039 - Other Recovery Of Reclamation For Reuse Including Acid Regeneration, Organics Recovery Ect
Quantity Tons:	26.4556
Waste Quantity:	6962
Quantity Unit:	G
Additional Code 1:	Not reported
Additional Code 2:	Not reported
Additional Code 3:	Not reported
Additional Code 4:	Not reported
Additional Code 5:	Not reported

Additional Info:

Year:	2014
Gen EPA ID:	CAD982446874

Shipment Date:	20141231
Creation Date:	2/24/2015 22:15:05
Receipt Date:	20141231
Manifest ID:	004689156SKS
Trans EPA ID:	MAD039322250
Trans Name:	CLEAN HARBORS ENVIRONMENTAL SERVICES INC
Trans 2 EPA ID:	Not reported
Trans 2 Name:	Not reported
TSDF EPA ID:	CAD980887418
Trans Name:	SAFETY-KLEEN OF CALIFORNIA INC

SAFETY-KLEEN OF CALIFORNIA INC - DAVIS (Continued) **S113016194**

TSDF Alt EPA ID:	Not reported
TSDF Alt Name:	Not reported
Waste Code Description:	221 - Waste oil and mixed oil
RCRA Code:	Not reported
Meth Code:	H039 - Other Recovery Of Reclamation For Reuse Including Acid Regeneration, Organics Recovery Ect
Quantity Tons:	24.7
Waste Quantity:	6500
Quantity Unit:	G
Additional Code 1:	Not reported
Additional Code 2:	Not reported
Additional Code 3:	Not reported
Additional Code 4:	Not reported
Additional Code 5:	Not reported
Shipment Date:	20141231
Creation Date:	2/24/2015 22:15:05
Receipt Date:	20150101
Manifest ID:	004689157SKS
Trans EPA ID:	MAD039322250
Trans Name:	CLEAN HARBORS ENVIRONMENTAL SERVICES INC
Trans 2 EPA ID:	Not reported
Trans 2 Name:	Not reported
TSDF EPA ID:	CAD980887418
Trans Name:	SAFETY-KLEEN OF CALIFORNIA INC
TSDF Alt EPA ID:	Not reported
TSDF Alt Name:	Not reported
Waste Code Description:	221 - Waste oil and mixed oil
RCRA Code:	Not reported
Meth Code:	H039 - Other Recovery Of Reclamation For Reuse Including Acid Regeneration, Organics Recovery Ect
Quantity Tons:	24.7
Waste Quantity:	6500
Quantity Unit:	G
Additional Code 1:	Not reported
Additional Code 2:	Not reported
Additional Code 3:	Not reported
Additional Code 4:	Not reported
Additional Code 5:	Not reported
Shipment Date:	20141229
Creation Date:	2/24/2015 22:15:05
Receipt Date:	20141230
Manifest ID:	004688678SKS
Trans EPA ID:	MAD039322250
Trans Name:	CLEAN HARBORS ENVIRONMENTAL SERVICES INC
Trans 2 EPA ID:	Not reported
Trans 2 Name:	Not reported
TSDF EPA ID:	CAD980887418
Trans Name:	SAFETY-KLEEN OF CALIFORNIA INC
TSDF Alt EPA ID:	Not reported
TSDF Alt Name:	Not reported
Waste Code Description:	221 - Waste oil and mixed oil
RCRA Code:	Not reported
Meth Code:	H039 - Other Recovery Of Reclamation For Reuse Including Acid Regeneration, Organics Recovery Ect
Quantity Tons:	24.7

SAFETY-KLEEN OF CALIFORNIA INC - DAVIS (Continued) **S113016194**

Waste Quantity:	6500
Quantity Unit:	G
Additional Code 1:	Not reported
Additional Code 2:	Not reported
Additional Code 3:	Not reported
Additional Code 4:	Not reported
Additional Code 5:	Not reported
Shipment Date:	20141229
Creation Date:	3/20/2015 22:14:48
Receipt Date:	20141230
Manifest ID:	004684870SKS
Trans EPA ID:	FLR000057414
Trans Name:	QUALITY CARRIERS
Trans 2 EPA ID:	Not reported
Trans 2 Name:	Not reported
TSDF EPA ID:	CAT080013352
Trans Name:	DEMENNO/KERDOON
TSDF Alt EPA ID:	Not reported
TSDF Alt Name:	Not reported
Waste Code Description:	222 - Oil/water separation sludge
RCRA Code:	Not reported
Meth Code:	H039 - Other Recovery Of Reclamation For Reuse Including Acid Regeneration, Organics Recovery Ect
Quantity Tons:	20.85
Waste Quantity:	5000
Quantity Unit:	G
Additional Code 1:	Not reported
Additional Code 2:	Not reported
Additional Code 3:	Not reported
Additional Code 4:	Not reported
Additional Code 5:	Not reported
Shipment Date:	20141228
Creation Date:	2/24/2015 22:15:05
Receipt Date:	20141228
Manifest ID:	004688677SKS
Trans EPA ID:	MAD039322250
Trans Name:	CLEAN HARBORS ENVIRONMENTAL SERVICES INC
Trans 2 EPA ID:	Not reported
Trans 2 Name:	Not reported
TSDF EPA ID:	CAD980887418
Trans Name:	SAFETY-KLEEN OF CALIFORNIA INC
TSDF Alt EPA ID:	Not reported
TSDF Alt Name:	Not reported
Waste Code Description:	221 - Waste oil and mixed oil
RCRA Code:	Not reported
Meth Code:	H039 - Other Recovery Of Reclamation For Reuse Including Acid Regeneration, Organics Recovery Ect
Quantity Tons:	24.7
Waste Quantity:	6500
Quantity Unit:	G
Additional Code 1:	Not reported
Additional Code 2:	Not reported
Additional Code 3:	Not reported
Additional Code 4:	Not reported
Additional Code 5:	Not reported

SAFETY-KLEEN OF CALIFORNIA INC - DAVIS (Continued) **S113016194**

Shipment Date:	20141227
Creation Date:	2/24/2015 22:15:05
Receipt Date:	20141227
Manifest ID:	004688676SKS
Trans EPA ID:	MAD039322250
Trans Name:	CLEAN HARBORS ENVIRONMENTAL SERVICES INC
Trans 2 EPA ID:	Not reported
Trans 2 Name:	Not reported
TSDF EPA ID:	CAD980887418
Trans Name:	SAFETY-KLEEN OF CALIFORNIA INC
TSDF Alt EPA ID:	Not reported
TSDF Alt Name:	Not reported
Waste Code Description:	221 - Waste oil and mixed oil
RCRA Code:	Not reported
Meth Code:	H039 - Other Recovery Of Reclamation For Reuse Including Acid Regeneration, Organics Recovery Ect
Quantity Tons:	24.7
Waste Quantity:	6500
Quantity Unit:	G
Additional Code 1:	Not reported
Additional Code 2:	Not reported
Additional Code 3:	Not reported
Additional Code 4:	Not reported
Additional Code 5:	Not reported

Shipment Date:	20141223
Creation Date:	2/24/2015 22:15:05
Receipt Date:	20141223
Manifest ID:	004688675SKS
Trans EPA ID:	MAD039322250
Trans Name:	CLEAN HARBORS ENVIRONMENTAL SERVICES INC
Trans 2 EPA ID:	Not reported
Trans 2 Name:	Not reported
TSDF EPA ID:	CAD980887418
Trans Name:	SAFETY-KLEEN OF CALIFORNIA INC
TSDF Alt EPA ID:	Not reported
TSDF Alt Name:	Not reported
Waste Code Description:	221 - Waste oil and mixed oil
RCRA Code:	Not reported
Meth Code:	H039 - Other Recovery Of Reclamation For Reuse Including Acid Regeneration, Organics Recovery Ect
Quantity Tons:	24.7
Waste Quantity:	6500
Quantity Unit:	G
Additional Code 1:	Not reported
Additional Code 2:	Not reported
Additional Code 3:	Not reported
Additional Code 4:	Not reported
Additional Code 5:	Not reported

Shipment Date:	20141223
Creation Date:	2/24/2015 22:15:05
Receipt Date:	20141223
Manifest ID:	004688674SKS
Trans EPA ID:	MAD039322250
Trans Name:	CLEAN HARBORS ENVIRONMENTAL SERVICES INC
Trans 2 EPA ID:	Not reported

SAFETY-KLEEN OF CALIFORNIA INC - DAVIS (Continued) **S113016194**

Trans 2 Name:	Not reported
TSDF EPA ID:	CAD980887418
Trans Name:	SAFETY-KLEEN OF CALIFORNIA INC
TSDF Alt EPA ID:	Not reported
TSDF Alt Name:	Not reported
Waste Code Description:	221 - Waste oil and mixed oil
RCRA Code:	Not reported
Meth Code:	H039 - Other Recovery Of Reclamation For Reuse Including Acid Regeneration, Organics Recovery Ect
Quantity Tons:	22.8
Waste Quantity:	6000
Quantity Unit:	G
Additional Code 1:	Not reported
Additional Code 2:	Not reported
Additional Code 3:	Not reported
Additional Code 4:	Not reported
Additional Code 5:	Not reported

Shipment Date:	20141219
Creation Date:	2/24/2015 22:15:05
Receipt Date:	20141219
Manifest ID:	004688672SKS
Trans EPA ID:	MAD039322250
Trans Name:	CLEAN HARBORS ENVIRONMENTAL SERVICES INC
Trans 2 EPA ID:	Not reported
Trans 2 Name:	Not reported
TSDF EPA ID:	CAD980887418
Trans Name:	SAFETY-KLEEN OF CALIFORNIA INC
TSDF Alt EPA ID:	Not reported
TSDF Alt Name:	Not reported
Waste Code Description:	221 - Waste oil and mixed oil
RCRA Code:	Not reported
Meth Code:	H039 - Other Recovery Of Reclamation For Reuse Including Acid Regeneration, Organics Recovery Ect
Quantity Tons:	24.32
Waste Quantity:	6400
Quantity Unit:	G
Additional Code 1:	Not reported
Additional Code 2:	Not reported
Additional Code 3:	Not reported
Additional Code 4:	Not reported
Additional Code 5:	Not reported

Shipment Date:	20141219
Creation Date:	2/24/2015 22:15:05
Receipt Date:	20141220
Manifest ID:	004688673SKS
Trans EPA ID:	MAD039322250
Trans Name:	CLEAN HARBORS ENVIRONMENTAL SERVICES INC
Trans 2 EPA ID:	Not reported
Trans 2 Name:	Not reported
TSDF EPA ID:	CAD980887418
Trans Name:	SAFETY-KLEEN OF CALIFORNIA INC
TSDF Alt EPA ID:	Not reported
TSDF Alt Name:	Not reported
Waste Code Description:	221 - Waste oil and mixed oil
RCRA Code:	Not reported

SAFETY-KLEEN OF CALIFORNIA INC - DAVIS (Continued) **S113016194**

Meth Code: H039 - Other Recovery Of Reclamation For Reuse Including Acid Regeneration, Organics Recovery Ect
Quantity Tons: 24.7
Waste Quantity: 6500
Quantity Unit: G
Additional Code 1: Not reported
Additional Code 2: Not reported
Additional Code 3: Not reported
Additional Code 4: Not reported
Additional Code 5: Not reported

Additional Info:
Year: 2016
Gen EPA ID: CAD982446874

Shipment Date: 20151222
Creation Date: 6/8/2016 18:31:29
Receipt Date: 20151228
Manifest ID: 007785200FLE
Trans EPA ID: TXR000081205
Trans Name: SAFETY-KLEEN SYSTEMS INC
Trans 2 EPA ID: Not reported
Trans 2 Name: Not reported
TSDF EPA ID: CAD059494310
Trans Name: CLEAN HARBORS SAN JOSE LLC
TSDF Alt EPA ID: Not reported
TSDF Alt Name: Not reported
Waste Code Description: 232 - Pesticides and other waste associated with pesticide production
RCRA Code: D020
Meth Code: H141 - Storage, Bulking, And/Or Transfer Off Site--No Treatment/Reovery (H010-H129) Or (H131-H135)
Quantity Tons: 53.1258
Waste Quantity: 12740
Quantity Unit: G
Additional Code 1: Not reported
Additional Code 2: Not reported
Additional Code 3: Not reported
Additional Code 4: Not reported
Additional Code 5: Not reported

Shipment Date: 20151222
Creation Date: 6/8/2016 18:31:29
Receipt Date: 20151228
Manifest ID: 005228263SKS
Trans EPA ID: TXR000081205
Trans Name: SAFETY-KLEEN SYSTEMS INC
Trans 2 EPA ID: Not reported
Trans 2 Name: Not reported
TSDF EPA ID: CAD059494310
Trans Name: CLEAN HARBORS SAN JOSE LLC
TSDF Alt EPA ID: Not reported
TSDF Alt Name: Not reported
Waste Code Description: 352 - Other organic solids
RCRA Code: Not reported
Meth Code: H141 - Storage, Bulking, And/Or Transfer Off Site--No Treatment/Reovery (H010-H129) Or (H131-H135)
Quantity Tons: 0.15

SAFETY-KLEEN OF CALIFORNIA INC - DAVIS (Continued) **S113016194**

Waste Quantity:	300
Quantity Unit:	P
Additional Code 1:	Not reported
Additional Code 2:	Not reported
Additional Code 3:	Not reported
Additional Code 4:	Not reported
Additional Code 5:	Not reported
Shipment Date:	20151215
Creation Date:	3/3/2016 22:15:11
Receipt Date:	20151216
Manifest ID:	005228260SKS
Trans EPA ID:	MAD039322250
Trans Name:	CLEAN HARBORS ENVIRONMENTAL SERVICE INC
Trans 2 EPA ID:	Not reported
Trans 2 Name:	Not reported
TSDF EPA ID:	CAT080013352
Trans Name:	DEMENNO/KERDOON
TSDF Alt EPA ID:	Not reported
TSDF Alt Name:	Not reported
Waste Code Description:	133 - Aqueous solution with 10% or more total organic residues
RCRA Code:	Not reported
Meth Code:	H039 - Other Recovery Of Reclamation For Reuse Including Acid Regeneration, Organics Recovery Ect
Quantity Tons:	20.85
Waste Quantity:	5000
Quantity Unit:	G
Additional Code 1:	Not reported
Additional Code 2:	Not reported
Additional Code 3:	Not reported
Additional Code 4:	Not reported
Additional Code 5:	Not reported
Shipment Date:	20151207
Creation Date:	3/22/2016 22:15:24
Receipt Date:	20151208
Manifest ID:	005228257SKS
Trans EPA ID:	MAD039322250
Trans Name:	CLEAN HARBORS ENVIRONMENTAL SERVICE INC
Trans 2 EPA ID:	Not reported
Trans 2 Name:	Not reported
TSDF EPA ID:	CAT080013352
Trans Name:	DEMENNO/KERDOON
TSDF Alt EPA ID:	Not reported
TSDF Alt Name:	Not reported
Waste Code Description:	133 - Aqueous solution with 10% or more total organic residues
RCRA Code:	Not reported
Meth Code:	H039 - Other Recovery Of Reclamation For Reuse Including Acid Regeneration, Organics Recovery Ect
Quantity Tons:	20.85
Waste Quantity:	5000
Quantity Unit:	G
Additional Code 1:	Not reported
Additional Code 2:	Not reported
Additional Code 3:	Not reported
Additional Code 4:	Not reported
Additional Code 5:	Not reported

SAFETY-KLEEN OF CALIFORNIA INC - DAVIS (Continued) **S113016194**

Shipment Date:	20151207
Creation Date:	2/8/2016 22:17:20
Receipt Date:	20151207
Manifest ID:	005110595SKS
Trans EPA ID:	MAD039322250
Trans Name:	CLEAN HARBORS ENVIRON SVCS INC
Trans 2 EPA ID:	Not reported
Trans 2 Name:	Not reported
TSDF EPA ID:	CAD980887418
Trans Name:	SAFETY-KLEEN OF CALIFORNIA INC
TSDF Alt EPA ID:	Not reported
TSDF Alt Name:	Not reported
Waste Code Description:	221 - Waste oil and mixed oil
RCRA Code:	Not reported
Meth Code:	H039 - Other Recovery Of Reclamation For Reuse Including Acid Regeneration, Organics Recovery Ect
Quantity Tons:	20.7024
Waste Quantity:	5448
Quantity Unit:	G
Additional Code 1:	Not reported
Additional Code 2:	Not reported
Additional Code 3:	Not reported
Additional Code 4:	Not reported
Additional Code 5:	Not reported

Shipment Date:	20151205
Creation Date:	2/10/2016 22:15:31
Receipt Date:	20151205
Manifest ID:	005110594SKS
Trans EPA ID:	MAD039322250
Trans Name:	CLEAN HARBORS ENVIRON SVCS INC
Trans 2 EPA ID:	Not reported
Trans 2 Name:	Not reported
TSDF EPA ID:	CAD980887418
Trans Name:	SAFETY-KLEEN OF CALIFORNIA INC
TSDF Alt EPA ID:	Not reported
TSDF Alt Name:	Not reported
Waste Code Description:	221 - Waste oil and mixed oil
RCRA Code:	Not reported
Meth Code:	H039 - Other Recovery Of Reclamation For Reuse Including Acid Regeneration, Organics Recovery Ect
Quantity Tons:	25.4866
Waste Quantity:	6707
Quantity Unit:	G
Additional Code 1:	Not reported
Additional Code 2:	Not reported
Additional Code 3:	Not reported
Additional Code 4:	Not reported
Additional Code 5:	Not reported

Shipment Date:	20151204
Creation Date:	2/10/2016 22:15:31
Receipt Date:	20151205
Manifest ID:	005110592SKS
Trans EPA ID:	MAD039322250
Trans Name:	CLEAN HARBORS ENVIRON SVCS INC
Trans 2 EPA ID:	Not reported

SAFETY-KLEEN OF CALIFORNIA INC - DAVIS (Continued) **S113016194**

Trans 2 Name:	Not reported
TSDF EPA ID:	CAD980887418
Trans Name:	SAFETY-KLEEN OF CALIFORNIA INC
TSDF Alt EPA ID:	Not reported
TSDF Alt Name:	Not reported
Waste Code Description:	221 - Waste oil and mixed oil
RCRA Code:	Not reported
Meth Code:	H039 - Other Recovery Of Reclamation For Reuse Including Acid Regeneration, Organics Recovery Ect
Quantity Tons:	24.757
Waste Quantity:	6515
Quantity Unit:	G
Additional Code 1:	Not reported
Additional Code 2:	Not reported
Additional Code 3:	Not reported
Additional Code 4:	Not reported
Additional Code 5:	Not reported
Shipment Date:	20151204
Creation Date:	2/10/2016 22:15:31
Receipt Date:	20151205
Manifest ID:	005110593SKS
Trans EPA ID:	MAD039322250
Trans Name:	CLEAN HARBORS ENVIRON SVCS INC
Trans 2 EPA ID:	Not reported
Trans 2 Name:	Not reported
TSDF EPA ID:	CAD980887418
Trans Name:	SAFETY-KLEEN OF CALIFORNIA INC
TSDF Alt EPA ID:	Not reported
TSDF Alt Name:	Not reported
Waste Code Description:	221 - Waste oil and mixed oil
RCRA Code:	Not reported
Meth Code:	H039 - Other Recovery Of Reclamation For Reuse Including Acid Regeneration, Organics Recovery Ect
Quantity Tons:	23.6398
Waste Quantity:	6221
Quantity Unit:	G
Additional Code 1:	Not reported
Additional Code 2:	Not reported
Additional Code 3:	Not reported
Additional Code 4:	Not reported
Additional Code 5:	Not reported
Shipment Date:	20151204
Creation Date:	2/10/2016 22:15:22
Receipt Date:	20151204
Manifest ID:	008090331FLE
Trans EPA ID:	MAD039322250
Trans Name:	CLEAN HARBORS ENVIRONMENTAL SERVICE INC
Trans 2 EPA ID:	Not reported
Trans 2 Name:	Not reported
TSDF EPA ID:	CAD059494310
Trans Name:	CLEAN HARBORS SAN JOSE LLC
TSDF Alt EPA ID:	Not reported
TSDF Alt Name:	Not reported
Waste Code Description:	232 - Pesticides and other waste associated with pesticide production
RCRA Code:	D020

SAFETY-KLEEN OF CALIFORNIA INC - DAVIS (Continued) **S113016194**

Meth Code:	H141 - Storage, Bulking, And/Or Transfer Off Site--No Treatment/Reovery (H010-H129) Or (H131-H135)
Quantity Tons:	27.98487
Waste Quantity:	6711
Quantity Unit:	G
Additional Code 1:	Not reported
Additional Code 2:	Not reported
Additional Code 3:	Not reported
Additional Code 4:	Not reported
Additional Code 5:	Not reported
Shipment Date:	20151203
Creation Date:	3/3/2016 22:15:11
Receipt Date:	20151210
Manifest ID:	005228256SKS
Trans EPA ID:	TXR000081205
Trans Name:	SAFETY-KLEEN SYSTEMS INC
Trans 2 EPA ID:	Not reported
Trans 2 Name:	Not reported
TSDF EPA ID:	CAD059494310
Trans Name:	CLEAN HARBORS SAN JOSE LLC
TSDF Alt EPA ID:	Not reported
TSDF Alt Name:	Not reported
Waste Code Description:	352 - Other organic solids
RCRA Code:	Not reported
Meth Code:	H141 - Storage, Bulking, And/Or Transfer Off Site--No Treatment/Reovery (H010-H129) Or (H131-H135)
Quantity Tons:	0.225
Waste Quantity:	450
Quantity Unit:	P
Additional Code 1:	Not reported
Additional Code 2:	Not reported
Additional Code 3:	Not reported
Additional Code 4:	Not reported
Additional Code 5:	Not reported

ICE:

Envirostor ID:	3001944
Name:	SAFETY-KLEEN OF CALIFORNIA INC - DAVIS
Address:	44561 ROAD 30-B
City,State,Zip:	DAVIS, CA 95616
EPA ID:	CAD982446874
Site Type:	INSPECTION
Facility Status:	No Action

Enforcement:

Action Type:	Final Civil / Judicial Action (610)
Action Date:	12/18/2000
Action Type:	Initial Civil Filing AG (510)
Action Date:	11/15/2000

Inspection:

Action Type:	Financial Records Review - Standardized Permit
Action Date:	11/23/2020
Violation Class:	Minor
RTC Date:	12/16/2020

SAFETY-KLEEN OF CALIFORNIA INC - DAVIS (Continued) **S113016194**

Action Type: Compliance Evaluation Inspection - Standardized Permit
Action Date: 10/05/2020
Violation Class: Class 2, Minor
RTC Date: 12/14/2020

Action Type: Financial Records Review - Standardized Permit
Action Date: 03/29/2017
Violation Class: No Violations
RTC Date: Not reported

Action Type: Focused Compliance Inspection - Transporter
Action Date: 03/21/2017
Violation Class: No Violations
RTC Date: Not reported

Action Type: Compliance Evaluation Inspection - Standardized Permit
Action Date: 03/21/2017
Violation Class: Class 1
RTC Date: 10/25/2017

Action Type: Compliance Evaluation Inspection - Standardized Permit
Action Date: 01/17/2013
Violation Class: Minor
RTC Date: 04/07/2013

Action Type: Financial Records Review - Standardized Permit
Action Date: 02/19/2013
Violation Class: No Violations
RTC Date: Not reported

Action Type: Compliance Evaluation Inspection - Standardized Permit
Action Date: 05/25/2011
Violation Class: Class 2
RTC Date: 08/25/2011

Action Type: Financial Records Review - Standardized Permit
Action Date: 12/07/2011
Violation Class: No Violations
RTC Date: Not reported

Action Type: Compliance Evaluation Inspection - Standardized Permit
Action Date: 10/09/2002
Violation Class: Class 2, Minor
RTC Date: 10/21/2002

Action Type: Compliance Evaluation Inspection - Standardized Permit
Action Date: 12/20/1999
Violation Class: Class 2, Minor
RTC Date: 12/18/2000

Action Type: Financial Records Review - Standardized Permit
Action Date: 11/07/2006
Violation Class: No Violations
RTC Date: Not reported

Action Type: Financial Records Review - Standardized Permit
Action Date: 10/29/2002

SAFETY-KLEEN OF CALIFORNIA INC - DAVIS (Continued) **S113016194**

Violation Class: No Violations
RTC Date: Not reported

Action Type: Compliance Evaluation Inspection - Treatment, Storage and Disposal
Action Date: 10/31/2006
Violation Class: No Violations
RTC Date: Not reported

HWP:
EPA ID: CAD982446874
Name: SAFETY-KLEEN OF CALIFORNIA INC - DAVIS
Address: 44561 ROAD 30-B
Cleanup Status: OPERATING PERMIT
Latitude: 38.57382
Longitude: -121.6823
Facility Type: Permitted - Operating
Facility Size: Standardized Series B
Supervisor: RYAN BATTY
Site Code: Not reported
Senate District: Not reported
Assembly District: Not reported
Public Information Officer: Not reported
Commercial Offsite Facility Types: Used Oil / Antifreeze
Quarterly Update: QUARTERLY UPDATE Quarterly Update Period: July 1, 2021 to September 30, 2021 On March 9, 2021, DTSC sent Safety-Kleen a permit renewal reminder call-in letter. The letter indicates that if Safety-Kleen plans to renew their permit, which is due to expire on November 6, 2022, they must then submit a permit application on or before May 10, 2022. However, as of July 9, 2021, Safety-Kleen has indicated that it does not intend to renew the Standardized Permit for this facility and will proceed into final closure prior to the expiration date of the permit. CLOSURE ACTIVITY: A second attempt at closure certification was submitted on June 28, 2019 for the closure of the Truck-to-Truck Transfer Unit. The closure documentation was rejected by DTSC with comments on August 13, 2019. PERMIT ACTIVITY: The Facility is operating under a Standardized permit that is effective through November 6, 2022. The Facility notified DTSC through a Class 1* Permit Modification of their intent to close the Truck-to-Truck Transfer, Loading, and Unloading
Project Manager Lead: Not reported
Project Manager: Not reported
Permit Type: Not reported
Permit Effective Date: Not reported
Permit Expiration Date: Not reported
Calenviroscreen Score: Not reported
Total Planned Hours: Not reported
Total Planned Amount: Not reported
Total Actual Hours: Not reported

Activities:
EPA ID: CAD982446874
Facility Type: Permitted - Operating
Facility Name: SAFETY-KLEEN OF CALIFORNIA INC - DAVIS
Project Manager: KAHUI LIM
Project Manager Lead: YUAN (OLIVIA) YUAN
Supervisor: RYAN BATTY

SAFETY-KLEEN OF CALIFORNIA INC - DAVIS (Continued) **S113016194**

Facility Status:	OPERATING PERMIT
Activity Type:	Mod Class 1* - Prior Approval Required
Permit Being Renewed:	Not reported
Permit Being Modified:	Mod Class 1* - Prior Approval Required
Final Date:	2019-11-18 00:00:00
Type:	STND
Title Description:	Extension of closure
Due Date:	12/11/2019
Comments:	Not reported
Unit Names:	Not reported
Event Description:	Mod Class 1* - Prior Approval Required - DRAFT CEQA TO OPEA
Actual Date:	11/18/2019

EPA ID:	CAD982446874
Facility Type:	Permitted - Operating
Facility Name:	SAFETY-KLEEN OF CALIFORNIA INC - DAVIS
Project Manager:	KAHUI LIM
Project Manager Lead:	YUAN (OLIVIA) YUAN
Supervisor:	RYAN BATTY
Facility Status:	OPERATING PERMIT
Activity Type:	Mod Class 1* - Prior Approval Required
Permit Being Renewed:	Not reported
Permit Being Modified:	Not reported
Final Date:	2020-08-03 00:00:00
Type:	STND
Title Description:	Modification od Closure Plan
Due Date:	Not reported
Comments:	Not reported
Unit Names:	Not reported
Event Description:	Mod Class 1* - Prior Approval Required - FINAL PERMIT MODIFICATION (EXPIRES)
Actual Date:	11/06/2022

EPA ID:	CAD982446874
Facility Type:	Permitted - Operating
Facility Name:	SAFETY-KLEEN OF CALIFORNIA INC - DAVIS
Project Manager:	KAHUI LIM
Project Manager Lead:	YUAN (OLIVIA) YUAN
Supervisor:	RYAN BATTY
Facility Status:	OPERATING PERMIT
Activity Type:	New Operating Permit
Permit Being Renewed:	Not reported
Permit Being Modified:	Not reported
Final Date:	1997-12-30 00:00:00
Type:	STND
Title Description:	State Permit 1 - Initial CA only permit - units - Containst1, Containst2 and Tankstcont1
Due Date:	Not reported
Comments:	Not reported
Unit Names:	CONTAINERSTORAGECONTAIN2, TANKSTORAGECONTAIN1
Event Description:	New Operating Permit - PUBLIC COMMENT (BEGIN)
Actual Date:	10/31/1997

EPA ID:	CAD982446874
Facility Type:	Permitted - Operating
Facility Name:	SAFETY-KLEEN OF CALIFORNIA INC - DAVIS
Project Manager:	KAHUI LIM

SAFETY-KLEEN OF CALIFORNIA INC - DAVIS (Continued) **S113016194**

Project Manager Lead:	YUAN (OLIVIA) YUAN
Supervisor:	RYAN BATTY
Facility Status:	OPERATING PERMIT
Activity Type:	Renewal - No Changes
Permit Being Renewed:	Not reported
Permit Being Modified:	Not reported
Final Date:	2012-10-02 00:00:00
Type:	STND
Title Description:	State Permit 2 - renewal of inital permit - units - CONTAINST1, CONTAINST2 AND TANKSTCONT1
Due Date:	Not reported
Comments:	Not reported
Unit Names:	CONTAINERSTORAGECONTAIN1, CONTAINERSTORAGECONTAIN2, TANKSTORAGECONTAIN1
Event Description:	Renewal - No Changes - APPLICATION PART B RECEIVED
Actual Date:	01/13/2007

EPA ID:	CAD982446874
Facility Type:	Permitted - Operating
Facility Name:	SAFETY-KLEEN OF CALIFORNIA INC - DAVIS
Project Manager:	KAHUI LIM
Project Manager Lead:	YUAN (OLIVIA) YUAN
Supervisor:	RYAN BATTY
Facility Status:	OPERATING PERMIT
Activity Type:	Mod Class 1* - Prior Approval Required
Permit Being Renewed:	Not reported
Permit Being Modified:	Not reported
Final Date:	2018-09-06 00:00:00
Type:	STND
Title Description:	Extension of Partial Closure for Unit #3
Due Date:	09/14/2018
Comments:	Not reported
Unit Names:	Not reported
Event Description:	Mod Class 1* - Prior Approval Required - PUBLIC NOTICE TO MAILING LIST BY PERMITTEE
Actual Date:	09/28/2018

EPA ID:	CAD982446874
Facility Type:	Permitted - Operating
Facility Name:	SAFETY-KLEEN OF CALIFORNIA INC - DAVIS
Project Manager:	KAHUI LIM
Project Manager Lead:	YUAN (OLIVIA) YUAN
Supervisor:	RYAN BATTY
Facility Status:	OPERATING PERMIT
Activity Type:	Mod Class 1* - Prior Approval Required
Permit Being Renewed:	Not reported
Permit Being Modified:	Not reported
Final Date:	2018-09-06 00:00:00
Type:	STND
Title Description:	Extension of Partial Closure for Unit #3
Due Date:	Not reported
Comments:	Not reported
Unit Names:	Not reported
Event Description:	Mod Class 1* - Prior Approval Required - UPDATED APPLICATION RECEIVED
Actual Date:	09/06/2018

EPA ID:	CAD982446874

SAFETY-KLEEN OF CALIFORNIA INC - DAVIS (Continued) **S113016194**

Facility Type:	Permitted - Operating
Facility Name:	SAFETY-KLEEN OF CALIFORNIA INC - DAVIS
Project Manager:	KAHUI LIM
Project Manager Lead:	YUAN (OLIVIA) YUAN
Supervisor:	RYAN BATTY
Facility Status:	OPERATING PERMIT
Activity Type:	Mod Class 1 - No Prior Approval Required
Permit Being Renewed:	Not reported
Permit Being Modified:	Not reported
Final Date:	2018-03-27 00:00:00
Type:	STND
Title Description:	Notification list update
Due Date:	06/27/2018
Comments:	Not reported
Unit Names:	Not reported
Event Description:	Mod Class 1 - No Prior Approval Required - FINAL PERMIT MODIFICATION
Actual Date:	03/27/2018

EPA ID:	CAD982446874
Facility Type:	Permitted - Operating
Facility Name:	SAFETY-KLEEN OF CALIFORNIA INC - DAVIS
Project Manager:	KAHUI LIM
Project Manager Lead:	YUAN (OLIVIA) YUAN
Supervisor:	RYAN BATTY
Facility Status:	OPERATING PERMIT
Activity Type:	Mod Class 1* - Prior Approval Required
Permit Being Renewed:	Not reported
Permit Being Modified:	Not reported
Final Date:	2018-09-06 00:00:00
Type:	STND
Title Description:	Extension of Partial Closure for Unit #3
Due Date:	10/08/2018
Comments:	Not reported
Unit Names:	Not reported
Event Description:	Mod Class 1* - Prior Approval Required - CEQA DETERMINATION
Actual Date:	10/22/2018

EPA ID:	CAD982446874
Facility Type:	Permitted - Operating
Facility Name:	SAFETY-KLEEN OF CALIFORNIA INC - DAVIS
Project Manager:	KAHUI LIM
Project Manager Lead:	YUAN (OLIVIA) YUAN
Supervisor:	RYAN BATTY
Facility Status:	OPERATING PERMIT
Activity Type:	Mod Class 1* - Prior Approval Required
Permit Being Renewed:	Not reported
Permit Being Modified:	Not reported
Final Date:	2018-02-05 00:00:00
Type:	STND
Title Description:	Partial Closure for Unit #3
Due Date:	11/13/2017
Comments:	Received mail on 11/14/2017
Unit Names:	Not reported
Event Description:	Mod Class 1* - Prior Approval Required - PUBLIC NOTICE TO MAILING LIST BY PERMITTEE
Actual Date:	11/10/2017

SAFETY-KLEEN OF CALIFORNIA INC - DAVIS (Continued) **S113016194**

EPA ID:	CAD982446874
Facility Type:	Permitted - Operating
Facility Name:	SAFETY-KLEEN OF CALIFORNIA INC - DAVIS
Project Manager:	KAHUI LIM
Project Manager Lead:	YUAN (OLIVIA) YUAN
Supervisor:	RYAN BATTY
Facility Status:	OPERATING PERMIT
Activity Type:	Renewal - No Changes
Permit Being Renewed:	Not reported
Permit Being Modified:	Not reported
Final Date:	2012-10-02 00:00:00
Type:	STND
Title Description:	State Permit 2 - renewal of inital permit - units - CONTAINST1, CONTAINST2 AND TANKSTCONT1
Due Date:	Not reported
Comments:	Not reported
Unit Names:	CONTAINERSTORAGECONTAIN1, CONTAINERSTORAGECONTAIN2, TANKSTORAGECONTAIN1
Event Description:	Renewal - No Changes - FINAL PART A & PART B RECEIVED
Actual Date:	07/30/2008

EPA ID:	CAD982446874
Facility Type:	Permitted - Operating
Facility Name:	SAFETY-KLEEN OF CALIFORNIA INC - DAVIS
Project Manager:	KAHUI LIM
Project Manager Lead:	YUAN (OLIVIA) YUAN
Supervisor:	RYAN BATTY
Facility Status:	OPERATING PERMIT
Activity Type:	Mod Class 1* - Prior Approval Required
Permit Being Renewed:	Not reported
Permit Being Modified:	Not reported
Final Date:	2018-09-06 00:00:00
Type:	STND
Title Description:	Extension of Partial Closure for Unit #3
Due Date:	10/08/2018
Comments:	Not reported
Unit Names:	Not reported
Event Description:	Mod Class 1* - Prior Approval Required - DRAFT CEQA TO OPEA
Actual Date:	10/08/2018

EPA ID:	CAD982446874
Facility Type:	Permitted - Operating
Facility Name:	SAFETY-KLEEN OF CALIFORNIA INC - DAVIS
Project Manager:	KAHUI LIM
Project Manager Lead:	YUAN (OLIVIA) YUAN
Supervisor:	RYAN BATTY
Facility Status:	OPERATING PERMIT
Activity Type:	Mod Class 1* - Prior Approval Required
Permit Being Renewed:	Not reported
Permit Being Modified:	Not reported
Final Date:	2020-08-03 00:00:00
Type:	STND
Title Description:	Modification od Closure Plan
Due Date:	09/30/2020
Comments:	Not reported
Unit Names:	Not reported
Event Description:	Mod Class 1* - Prior Approval Required - CEQA DETERMINATION

SAFETY-KLEEN OF CALIFORNIA INC - DAVIS (Continued) **S113016194**

Actual Date:	09/14/2020
EPA ID:	CAD982446874
Facility Type:	Permitted - Operating
Facility Name:	SAFETY-KLEEN OF CALIFORNIA INC - DAVIS
Project Manager:	KAHUI LIM
Project Manager Lead:	YUAN (OLIVIA) YUAN
Supervisor:	RYAN BATTY
Facility Status:	OPERATING PERMIT
Activity Type:	Mod Class 1* - Prior Approval Required
Permit Being Renewed:	Not reported
Permit Being Modified:	Mod Class 1* - Prior Approval Required
Final Date:	2019-11-18 00:00:00
Type:	STND
Title Description:	Extension of closure
Due Date:	Not reported
Comments:	Not reported
Unit Names:	Not reported
Event Description:	Mod Class 1* - Prior Approval Required - FINAL PERMIT MODIFICATION (EFFECTIVE)
Actual Date:	11/18/2019
EPA ID:	CAD982446874
Facility Type:	Permitted - Operating
Facility Name:	SAFETY-KLEEN OF CALIFORNIA INC - DAVIS
Project Manager:	KAHUI LIM
Project Manager Lead:	YUAN (OLIVIA) YUAN
Supervisor:	RYAN BATTY
Facility Status:	OPERATING PERMIT
Activity Type:	Mod Class 1* - Prior Approval Required
Permit Being Renewed:	Not reported
Permit Being Modified:	Mod Class 1* - Prior Approval Required
Final Date:	2019-11-18 00:00:00
Type:	STND
Title Description:	Extension of closure
Due Date:	12/11/2019
Comments:	Not reported
Unit Names:	Not reported
Event Description:	Mod Class 1* - Prior Approval Required - ACKNOWLEDGEMENT OF PERMIT MOD LETTER
Actual Date:	10/16/2019
EPA ID:	CAD982446874
Facility Type:	Permitted - Operating
Facility Name:	SAFETY-KLEEN OF CALIFORNIA INC - DAVIS
Project Manager:	KAHUI LIM
Project Manager Lead:	YUAN (OLIVIA) YUAN
Supervisor:	RYAN BATTY
Facility Status:	OPERATING PERMIT
Activity Type:	New Operating Permit
Permit Being Renewed:	Not reported
Permit Being Modified:	Not reported
Final Date:	1997-12-30 00:00:00
Type:	STND
Title Description:	State Permit 1 - Initial CA only permit - units - Containst1, Containst2 and Tankstcont1
Due Date:	Not reported

SAFETY-KLEEN OF CALIFORNIA INC - DAVIS (Continued) **S113016194**

Comments:	Not reported
Unit Names:	CONTAINERSTORAGECONTAIN2, TANKSTORAGECONTAIN1
Event Description:	New Operating Permit - 2ND NOTICE OF DEFICIENCY ISSUED
Actual Date:	08/05/1997
EPA ID:	CAD982446874
Facility Type:	Permitted - Operating
Facility Name:	SAFETY-KLEEN OF CALIFORNIA INC - DAVIS
Project Manager:	KAHUI LIM
Project Manager Lead:	YUAN (OLIVIA) YUAN
Supervisor:	RYAN BATTY
Facility Status:	OPERATING PERMIT
Activity Type:	Renewal - No Changes
Permit Being Renewed:	Renewal - No Changes
Permit Being Modified:	Not reported
Final Date:	Not reported
Type:	STND
Title Description:	Permit Renewal
Due Date:	05/06/2021
Comments:	Not reported
Unit Names:	CONTAINERSTORAGECONTAIN1, CONTAINERSTORAGECONTAIN2, TANKSTORAGECONTAIN1
Event Description:	Renewal - No Changes - CALL-IN LETTER ISSUED
Actual Date:	03/09/2021
EPA ID:	CAD982446874
Facility Type:	Permitted - Operating
Facility Name:	SAFETY-KLEEN OF CALIFORNIA INC - DAVIS
Project Manager:	KAHUI LIM
Project Manager Lead:	YUAN (OLIVIA) YUAN
Supervisor:	RYAN BATTY
Facility Status:	OPERATING PERMIT
Activity Type:	New Operating Permit
Permit Being Renewed:	Not reported
Permit Being Modified:	Not reported
Final Date:	1997-12-30 00:00:00
Type:	STND
Title Description:	State Permit 1 - Initial CA only permit - units - Containst1, Containst2 and Tankstcont1
Due Date:	Not reported
Comments:	Not reported
Unit Names:	CONTAINERSTORAGECONTAIN2, TANKSTORAGECONTAIN1
Event Description:	New Operating Permit - PUBLIC COMMENT (END)
Actual Date:	12/15/1997
EPA ID:	CAD982446874
Facility Type:	Permitted - Operating
Facility Name:	SAFETY-KLEEN OF CALIFORNIA INC - DAVIS
Project Manager:	KAHUI LIM
Project Manager Lead:	YUAN (OLIVIA) YUAN
Supervisor:	RYAN BATTY
Facility Status:	OPERATING PERMIT
Activity Type:	Renewal - No Changes
Permit Being Renewed:	Not reported
Permit Being Modified:	Not reported
Final Date:	2012-10-02 00:00:00
Type:	STND

SAFETY-KLEEN OF CALIFORNIA INC - DAVIS (Continued) **S113016194**

Title Description: State Permit 2 - renewal of inital permit - units - CONTAINST1, CONTAINST2 AND TANKSTCONT1
Due Date: Not reported
Comments: Not reported
Unit Names: CONTAINERSTORAGECONTAIN1, CONTAINERSTORAGECONTAIN2, TANKSTORAGECONTAIN1
Event Description: Renewal - No Changes - PUBLIC COMMENT (BEGIN)
Actual Date: 08/01/2008

EPA ID: CAD982446874
Facility Type: Permitted - Operating
Facility Name: SAFETY-KLEEN OF CALIFORNIA INC - DAVIS
Project Manager: KAHUI LIM
Project Manager Lead: YUAN (OLIVIA) YUAN
Supervisor: RYAN BATTY
Facility Status: OPERATING PERMIT
Activity Type: Renewal - No Changes
Permit Being Renewed: Not reported
Permit Being Modified: Not reported
Final Date: 2012-10-02 00:00:00
Type: STND
Title Description: State Permit 2 - renewal of inital permit - units - CONTAINST1, CONTAINST2 AND TANKSTCONT1
Due Date: Not reported
Comments: Not reported
Unit Names: CONTAINERSTORAGECONTAIN1, CONTAINERSTORAGECONTAIN2, TANKSTORAGECONTAIN1
Event Description: Renewal - No Changes - FINAL PERMIT RENEWAL
Actual Date: 10/02/2012

EPA ID: CAD982446874
Facility Type: Permitted - Operating
Facility Name: SAFETY-KLEEN OF CALIFORNIA INC - DAVIS
Project Manager: KAHUI LIM
Project Manager Lead: YUAN (OLIVIA) YUAN
Supervisor: RYAN BATTY
Facility Status: OPERATING PERMIT
Activity Type: New Operating Permit
Permit Being Renewed: Not reported
Permit Being Modified: Not reported
Final Date: 1997-12-30 00:00:00
Type: STND
Title Description: State Permit 1 - Initial CA only permit - units - Containst1, Containst2 and Tankstcont1
Due Date: Not reported
Comments: Not reported
Unit Names: CONTAINERSTORAGECONTAIN2, TANKSTORAGECONTAIN1
Event Description: New Operating Permit - APPLICATION PART B RECEIVED
Actual Date: 08/24/1993

EPA ID: CAD982446874
Facility Type: Permitted - Operating
Facility Name: SAFETY-KLEEN OF CALIFORNIA INC - DAVIS
Project Manager: KAHUI LIM
Project Manager Lead: YUAN (OLIVIA) YUAN
Supervisor: RYAN BATTY
Facility Status: OPERATING PERMIT

SAFETY-KLEEN OF CALIFORNIA INC - DAVIS (Continued) **S113016194**

Activity Type: Mod Class 1* - Prior Approval Required
Permit Being Renewed: Not reported
Permit Being Modified: Not reported
Final Date: 2018-09-06 00:00:00
Type: STND
Title Description: Extension of Partial Closure for Unit #3
Due Date: 09/07/2018
Comments: Not reported
Unit Names: Not reported
Event Description: Mod Class 1* - Prior Approval Required - ACKNOWLEDGEMENT OF PERMIT MOD LETTER
Actual Date: 09/07/2018

EPA ID: CAD982446874
Facility Type: Permitted - Operating
Facility Name: SAFETY-KLEEN OF CALIFORNIA INC - DAVIS
Project Manager: KAHUI LIM
Project Manager Lead: YUAN (OLIVIA) YUAN
Supervisor: RYAN BATTY
Facility Status: OPERATING PERMIT
Activity Type: Renewal - No Changes
Permit Being Renewed: Not reported
Permit Being Modified: Not reported
Final Date: 2012-10-02 00:00:00
Type: STND
Title Description: State Permit 2 - renewal of inital permit - units - CONTAINST1, CONTAINST2 AND TANKSTCONT1
Due Date: Not reported
Comments: Not reported
Unit Names: CONTAINERSTORAGECONTAIN1, CONTAINERSTORAGECONTAIN2, TANKSTORAGECONTAIN1
Event Description: Renewal - No Changes - FINAL PERMIT RENEWAL (EFFECTIVE)
Actual Date: 11/06/2012

EPA ID: CAD982446874
Facility Type: Permitted - Operating
Facility Name: SAFETY-KLEEN OF CALIFORNIA INC - DAVIS
Project Manager: KAHUI LIM
Project Manager Lead: YUAN (OLIVIA) YUAN
Supervisor: RYAN BATTY
Facility Status: OPERATING PERMIT
Activity Type: Mod Class 1* - Prior Approval Required
Permit Being Renewed: Not reported
Permit Being Modified: Not reported
Final Date: 2018-02-05 00:00:00
Type: STND
Title Description: Partial Closure for Unit #3
Due Date: 02/05/2018
Comments: Not reported
Unit Names: Not reported
Event Description: Mod Class 1* - Prior Approval Required - FINAL PERMIT MODIFICATION
Actual Date: 02/05/2018

EPA ID: CAD982446874
Facility Type: Permitted - Operating
Facility Name: SAFETY-KLEEN OF CALIFORNIA INC - DAVIS
Project Manager: KAHUI LIM

SAFETY-KLEEN OF CALIFORNIA INC - DAVIS (Continued) **S113016194**

Project Manager Lead:	YUAN (OLIVIA) YUAN
Supervisor:	RYAN BATTY
Facility Status:	OPERATING PERMIT
Activity Type:	*Mod Class 1 - No Prior Approval Required
Permit Being Renewed:	Not reported
Permit Being Modified:	Not reported
Final Date:	2014-01-17 00:00:00
Type:	STND
Title Description:	Permit modification to change name to Safety-Kleen of California.
Due Date:	Not reported
Comments:	Not reported
Unit Names:	Not reported
Event Description:	*Mod Class 1 - No Prior Approval Required - FINAL PERMIT MODIFICATION (EFFECTIVE)
Actual Date:	01/17/2014

EPA ID:	CAD982446874
Facility Type:	Permitted - Operating
Facility Name:	SAFETY-KLEEN OF CALIFORNIA INC - DAVIS
Project Manager:	KAHUI LIM
Project Manager Lead:	YUAN (OLIVIA) YUAN
Supervisor:	RYAN BATTY
Facility Status:	OPERATING PERMIT
Activity Type:	Renewal - No Changes
Permit Being Renewed:	Not reported
Permit Being Modified:	Not reported
Final Date:	2012-10-02 00:00:00
Type:	STND
Title Description:	State Permit 2 - renewal of inital permit - units - CONTAINST1, CONTAINST2 AND TANKSTCONT1
Due Date:	08/29/2008
Comments:	Not reported
Unit Names:	CONTAINERSTORAGECONTAIN1, CONTAINERSTORAGECONTAIN2, TANKSTORAGECONTAIN1
Event Description:	Renewal - No Changes - DRAFT PERMIT RENEWAL
Actual Date:	08/01/2008

EPA ID:	CAD982446874
Facility Type:	Permitted - Operating
Facility Name:	SAFETY-KLEEN OF CALIFORNIA INC - DAVIS
Project Manager:	KAHUI LIM
Project Manager Lead:	YUAN (OLIVIA) YUAN
Supervisor:	RYAN BATTY
Facility Status:	OPERATING PERMIT
Activity Type:	Mod Class 1* - Prior Approval Required
Permit Being Renewed:	Not reported
Permit Being Modified:	Mod Class 1* - Prior Approval Required
Final Date:	2019-11-18 00:00:00
Type:	STND
Title Description:	Extension of closure
Due Date:	12/11/2019
Comments:	Not reported
Unit Names:	Not reported
Event Description:	Mod Class 1* - Prior Approval Required - FINAL PERMIT MODIFICATION
Actual Date:	11/18/2019

EPA ID: CAD982446874

SAFETY-KLEEN OF CALIFORNIA INC - DAVIS (Continued) **S113016194**

Facility Type:	Permitted - Operating
Facility Name:	SAFETY-KLEEN OF CALIFORNIA INC - DAVIS
Project Manager:	KAHUI LIM
Project Manager Lead:	YUAN (OLIVIA) YUAN
Supervisor:	RYAN BATTY
Facility Status:	OPERATING PERMIT
Activity Type:	Renewal - No Changes
Permit Being Renewed:	Not reported
Permit Being Modified:	Not reported
Final Date:	2012-10-02 00:00:00
Type:	STND
Title Description:	State Permit 2 - renewal of inital permit - units - CONTAINST1, CONTAINST2 AND TANKSTCONT1
Due Date:	Not reported
Comments:	Not reported
Unit Names:	CONTAINERSTORAGECONTAIN1, CONTAINERSTORAGECONTAIN2, TANKSTORAGECONTAIN1
Event Description:	Renewal - No Changes - INITIAL ADMINISTRATIVE REVIEW COMPLETED
Actual Date:	01/30/2007

EPA ID:	CAD982446874
Facility Type:	Permitted - Operating
Facility Name:	SAFETY-KLEEN OF CALIFORNIA INC - DAVIS
Project Manager:	KAHUI LIM
Project Manager Lead:	YUAN (OLIVIA) YUAN
Supervisor:	RYAN BATTY
Facility Status:	OPERATING PERMIT
Activity Type:	Mod Class 1* - Prior Approval Required
Permit Being Renewed:	Not reported
Permit Being Modified:	Not reported
Final Date:	2020-08-03 00:00:00
Type:	STND
Title Description:	Modification od Closure Plan
Due Date:	07/04/2019
Comments:	NOD sent
Unit Names:	Not reported
Event Description:	Mod Class 1* - Prior Approval Required - 1ST REQUEST FOR FURTHER INFORMATION
Actual Date:	08/12/2019

EPA ID:	CAD982446874
Facility Type:	Permitted - Operating
Facility Name:	SAFETY-KLEEN OF CALIFORNIA INC - DAVIS
Project Manager:	KAHUI LIM
Project Manager Lead:	YUAN (OLIVIA) YUAN
Supervisor:	RYAN BATTY
Facility Status:	OPERATING PERMIT
Activity Type:	Renewal - No Changes
Permit Being Renewed:	Not reported
Permit Being Modified:	Not reported
Final Date:	2012-10-02 00:00:00
Type:	STND
Title Description:	State Permit 2 - renewal of inital permit - units - CONTAINST1, CONTAINST2 AND TANKSTCONT1
Due Date:	Not reported
Comments:	Not reported
Unit Names:	CONTAINERSTORAGECONTAIN1, CONTAINERSTORAGECONTAIN2,

SAFETY-KLEEN OF CALIFORNIA INC - DAVIS (Continued) **S113016194**

	TANKSTORAGECONTAIN1
Event Description:	Renewal - No Changes - CALL-IN LETTER ISSUED
Actual Date:	07/20/2006
EPA ID:	CAD982446874
Facility Type:	Permitted - Operating
Facility Name:	SAFETY-KLEEN OF CALIFORNIA INC - DAVIS
Project Manager:	KAHUI LIM
Project Manager Lead:	YUAN (OLIVIA) YUAN
Supervisor:	RYAN BATTY
Facility Status:	OPERATING PERMIT
Activity Type:	Mod Class 1* - Prior Approval Required
Permit Being Renewed:	Not reported
Permit Being Modified:	Not reported
Final Date:	2020-08-03 00:00:00
Type:	STND
Title Description:	Modification od Closure Plan
Due Date:	06/10/2019
Comments:	received
Unit Names:	Not reported
Event Description:	Mod Class 1* - Prior Approval Required - PUBLIC NOTICE TO NEWSPAPER BY PERMITTEE
Actual Date:	06/14/2019
EPA ID:	CAD982446874
Facility Type:	Permitted - Operating
Facility Name:	SAFETY-KLEEN OF CALIFORNIA INC - DAVIS
Project Manager:	KAHUI LIM
Project Manager Lead:	YUAN (OLIVIA) YUAN
Supervisor:	RYAN BATTY
Facility Status:	OPERATING PERMIT
Activity Type:	New Operating Permit
Permit Being Renewed:	Not reported
Permit Being Modified:	Not reported
Final Date:	1997-12-30 00:00:00
Type:	STND
Title Description:	State Permit 1 - Initial CA only permit - units - Containst1, Containst2 and Tankstcont1
Due Date:	Not reported
Comments:	Not reported
Unit Names:	CONTAINERSTORAGECONTAIN2, TANKSTORAGECONTAIN1
Event Description:	New Operating Permit - 1ST NOTICE OF DEFICIENCY ISSUED
Actual Date:	04/12/1995
EPA ID:	CAD982446874
Facility Type:	Permitted - Operating
Facility Name:	SAFETY-KLEEN OF CALIFORNIA INC - DAVIS
Project Manager:	KAHUI LIM
Project Manager Lead:	YUAN (OLIVIA) YUAN
Supervisor:	RYAN BATTY
Facility Status:	OPERATING PERMIT
Activity Type:	Renewal - No Changes
Permit Being Renewed:	Not reported
Permit Being Modified:	Not reported
Final Date:	2012-10-02 00:00:00
Type:	STND
Title Description:	State Permit 2 - renewal of inital permit - units - CONTAINST1,

SAFETY-KLEEN OF CALIFORNIA INC - DAVIS (Continued) **S113016194**

	CONTAINST2 AND TANKSTCONT1
Due Date:	Not reported
Comments:	Not reported
Unit Names:	CONTAINERSTORAGECONTAIN1, CONTAINERSTORAGECONTAIN2, TANKSTORAGECONTAIN1
Event Description:	Renewal - No Changes - PUBLIC COMMENT (END)
Actual Date:	09/15/2008
EPA ID:	CAD982446874
Facility Type:	Permitted - Operating
Facility Name:	SAFETY-KLEEN OF CALIFORNIA INC - DAVIS
Project Manager:	KAHUI LIM
Project Manager Lead:	YUAN (OLIVIA) YUAN
Supervisor:	RYAN BATTY
Facility Status:	OPERATING PERMIT
Activity Type:	New Operating Permit
Permit Being Renewed:	Not reported
Permit Being Modified:	Not reported
Final Date:	1997-12-30 00:00:00
Type:	STND
Title Description:	State Permit 1 - Initial CA only permit - units - Containst1, Containst2 and Tankstcont1
Due Date:	Not reported
Comments:	Not reported
Unit Names:	CONTAINERSTORAGECONTAIN2, TANKSTORAGECONTAIN1
Event Description:	New Operating Permit - FINAL PERMIT (EFFECTIVE)
Actual Date:	12/30/1997
EPA ID:	CAD982446874
Facility Type:	Permitted - Operating
Facility Name:	SAFETY-KLEEN OF CALIFORNIA INC - DAVIS
Project Manager:	KAHUI LIM
Project Manager Lead:	YUAN (OLIVIA) YUAN
Supervisor:	RYAN BATTY
Facility Status:	OPERATING PERMIT
Activity Type:	Mod Class 1* - Prior Approval Required
Permit Being Renewed:	Not reported
Permit Being Modified:	Not reported
Final Date:	2018-02-05 00:00:00
Type:	STND
Title Description:	Partial Closure for Unit #3
Due Date:	Not reported
Comments:	Not reported
Unit Names:	Not reported
Event Description:	Mod Class 1* - Prior Approval Required - FINAL PERMIT MODIFICATION (EFFECTIVE)
Actual Date:	02/05/2018
EPA ID:	CAD982446874
Facility Type:	Permitted - Operating
Facility Name:	SAFETY-KLEEN OF CALIFORNIA INC - DAVIS
Project Manager:	KAHUI LIM
Project Manager Lead:	YUAN (OLIVIA) YUAN
Supervisor:	RYAN BATTY
Facility Status:	OPERATING PERMIT
Activity Type:	Mod Class 1 - No Prior Approval Required
Permit Being Renewed:	Not reported

SAFETY-KLEEN OF CALIFORNIA INC - DAVIS (Continued) **S113016194**

Permit Being Modified:	Not reported
Final Date:	2018-03-27 00:00:00
Type:	STND
Title Description:	Notification list update
Due Date:	03/29/2018
Comments:	emailed - no letter required
Unit Names:	Not reported
Event Description:	Mod Class 1 - No Prior Approval Required - ACKNOWLEDGEMENT OF PERMIT MOD LETTER
Actual Date:	03/27/2018
EPA ID:	CAD982446874
Facility Type:	Permitted - Operating
Facility Name:	SAFETY-KLEEN OF CALIFORNIA INC - DAVIS
Project Manager:	KAHUI LIM
Project Manager Lead:	YUAN (OLIVIA) YUAN
Supervisor:	RYAN BATTY
Facility Status:	OPERATING PERMIT
Activity Type:	Mod Class 1* - Prior Approval Required
Permit Being Renewed:	Not reported
Permit Being Modified:	Not reported
Final Date:	2018-09-06 00:00:00
Type:	STND
Title Description:	Extension of Partial Closure for Unit #3
Due Date:	Not reported
Comments:	Not reported
Unit Names:	Not reported
Event Description:	Mod Class 1* - Prior Approval Required - FINAL PERMIT MODIFICATION (EFFECTIVE)
Actual Date:	09/06/2018
EPA ID:	CAD982446874
Facility Type:	Permitted - Operating
Facility Name:	SAFETY-KLEEN OF CALIFORNIA INC - DAVIS
Project Manager:	KAHUI LIM
Project Manager Lead:	YUAN (OLIVIA) YUAN
Supervisor:	RYAN BATTY
Facility Status:	OPERATING PERMIT
Activity Type:	Mod Class 1* - Prior Approval Required
Permit Being Renewed:	Not reported
Permit Being Modified:	Not reported
Final Date:	2018-02-05 00:00:00
Type:	STND
Title Description:	Partial Closure for Unit #3
Due Date:	12/06/2017
Comments:	sent out 12/1/2017
Unit Names:	Not reported
Event Description:	Mod Class 1* - Prior Approval Required - ACKNOWLEDGEMENT OF PERMIT MOD LETTER
Actual Date:	12/01/2017
EPA ID:	CAD982446874
Facility Type:	Permitted - Operating
Facility Name:	SAFETY-KLEEN OF CALIFORNIA INC - DAVIS
Project Manager:	KAHUI LIM
Project Manager Lead:	YUAN (OLIVIA) YUAN
Supervisor:	RYAN BATTY

SAFETY-KLEEN OF CALIFORNIA INC - DAVIS (Continued) **S113016194**

Facility Status: OPERATING PERMIT
Activity Type: New Operating Permit
Permit Being Renewed: Not reported
Permit Being Modified: Not reported
Final Date: 1997-12-30 00:00:00
Type: STND
Title Description: State Permit 1 - Initial CA only permit - units - Containst1, Containst2 and Tankstcont1
Due Date: Not reported
Comments: Not reported
Unit Names: CONTAINERSTORAGECONTAIN2, TANKSTORAGECONTAIN1
Event Description: New Operating Permit - FINAL PERMIT
Actual Date: 12/30/1997

EPA ID: CAD982446874
Facility Type: Permitted - Operating
Facility Name: SAFETY-KLEEN OF CALIFORNIA INC - DAVIS
Project Manager: KAHUI LIM
Project Manager Lead: YUAN (OLIVIA) YUAN
Supervisor: RYAN BATTY
Facility Status: OPERATING PERMIT
Activity Type: Mod Class 1* - Prior Approval Required
Permit Being Renewed: Not reported
Permit Being Modified: Not reported
Final Date: 2018-02-05 00:00:00
Type: STND
Title Description: Partial Closure for Unit #3
Due Date: 12/06/2017
Comments: NOE filed
Unit Names: Not reported
Event Description: Mod Class 1* - Prior Approval Required - CEQA DETERMINATION
Actual Date: 12/22/2017

EPA ID: CAD982446874
Facility Type: Permitted - Operating
Facility Name: SAFETY-KLEEN OF CALIFORNIA INC - DAVIS
Project Manager: KAHUI LIM
Project Manager Lead: YUAN (OLIVIA) YUAN
Supervisor: RYAN BATTY
Facility Status: OPERATING PERMIT
Activity Type: Renewal - No Changes
Permit Being Renewed: Not reported
Permit Being Modified: Not reported
Final Date: 2012-10-02 00:00:00
Type: STND
Title Description: State Permit 2 - renewal of inital permit - units - CONTAINST1, CONTAINST2 AND TANKSTCONT1
Due Date: Not reported
Comments: Not reported
Unit Names: CONTAINERSTORAGECONTAIN1, CONTAINERSTORAGECONTAIN2, TANKSTORAGECONTAIN1
Event Description: Renewal - No Changes - FINAL PERMIT RENEWAL (EXPIRES)
Actual Date: 11/06/2022

EPA ID: CAD982446874
Facility Type: Permitted - Operating
Facility Name: SAFETY-KLEEN OF CALIFORNIA INC - DAVIS

SAFETY-KLEEN OF CALIFORNIA INC - DAVIS (Continued) **S113016194**

Project Manager:	KAHUI LIM
Project Manager Lead:	YUAN (OLIVIA) YUAN
Supervisor:	RYAN BATTY
Facility Status:	OPERATING PERMIT
Activity Type:	Renewal - No Changes
Permit Being Renewed:	Renewal - No Changes
Permit Being Modified:	Not reported
Final Date:	Not reported
Type:	STND
Title Description:	Permit Renewal
Due Date:	Not reported
Comments:	Not reported
Unit Names:	CONTAINERSTORAGECONTAIN1, CONTAINERSTORAGECONTAIN2, TANKSTORAGECONTAIN1
Event Description:	Renewal - No Changes - PRE-APPLICATION MEETING
Actual Date:	07/09/2021

EPA ID:	CAD982446874
Facility Type:	Permitted - Operating
Facility Name:	SAFETY-KLEEN OF CALIFORNIA INC - DAVIS
Project Manager:	KAHUI LIM
Project Manager Lead:	YUAN (OLIVIA) YUAN
Supervisor:	RYAN BATTY
Facility Status:	OPERATING PERMIT
Activity Type:	Renewal - No Changes
Permit Being Renewed:	Not reported
Permit Being Modified:	Not reported
Final Date:	2012-10-02 00:00:00
Type:	STND
Title Description:	State Permit 2 - renewal of inital permit - units - CONTAINST1, CONTAINST2 AND TANKSTCONT1
Due Date:	Not reported
Comments:	Not reported
Unit Names:	CONTAINERSTORAGECONTAIN1, CONTAINERSTORAGECONTAIN2, TANKSTORAGECONTAIN1
Event Description:	Renewal - No Changes - TECHNICAL COMPLETE LETTER
Actual Date:	07/30/2008

EPA ID:	CAD982446874
Facility Type:	Permitted - Operating
Facility Name:	SAFETY-KLEEN OF CALIFORNIA INC - DAVIS
Project Manager:	KAHUI LIM
Project Manager Lead:	YUAN (OLIVIA) YUAN
Supervisor:	RYAN BATTY
Facility Status:	OPERATING PERMIT
Activity Type:	Mod Class 1* - Prior Approval Required
Permit Being Renewed:	Not reported
Permit Being Modified:	Not reported
Final Date:	2018-02-05 00:00:00
Type:	STND
Title Description:	Partial Closure for Unit #3
Due Date:	12/06/2017
Comments:	sent to OPEA 11/15/2017
Unit Names:	Not reported
Event Description:	Mod Class 1* - Prior Approval Required - DRAFT CEQA TO OPEA
Actual Date:	11/15/2017

SAFETY-KLEEN OF CALIFORNIA INC - DAVIS (Continued) **S113016194**

EPA ID:	CAD982446874
Facility Type:	Permitted - Operating
Facility Name:	SAFETY-KLEEN OF CALIFORNIA INC - DAVIS
Project Manager:	KAHUI LIM
Project Manager Lead:	YUAN (OLIVIA) YUAN
Supervisor:	RYAN BATTY
Facility Status:	OPERATING PERMIT
Activity Type:	Mod Class 1* - Prior Approval Required
Permit Being Renewed:	Not reported
Permit Being Modified:	Not reported
Final Date:	2018-02-05 00:00:00
Type:	STND
Title Description:	Partial Closure for Unit #3
Due Date:	01/06/2018
Comments:	updated and loaded
Unit Names:	Not reported
Event Description:	Mod Class 1* - Prior Approval Required - UPDATED APPLICATION RECEIVED
Actual Date:	01/12/2018

EPA ID:	CAD982446874
Facility Type:	Permitted - Operating
Facility Name:	SAFETY-KLEEN OF CALIFORNIA INC - DAVIS
Project Manager:	KAHUI LIM
Project Manager Lead:	YUAN (OLIVIA) YUAN
Supervisor:	RYAN BATTY
Facility Status:	OPERATING PERMIT
Activity Type:	*Mod Class 1 - No Prior Approval Required
Permit Being Renewed:	Not reported
Permit Being Modified:	Not reported
Final Date:	2014-01-17 00:00:00
Type:	STND
Title Description:	Permit modification to change name to Safety-Kleen of California.
Due Date:	Not reported
Comments:	Not reported
Unit Names:	Not reported
Event Description:	*Mod Class 1 - No Prior Approval Required - FINAL PERMIT MODIFICATION (EXPIRES)
Actual Date:	11/06/2022

EPA ID:	CAD982446874
Facility Type:	Permitted - Operating
Facility Name:	SAFETY-KLEEN OF CALIFORNIA INC - DAVIS
Project Manager:	KAHUI LIM
Project Manager Lead:	YUAN (OLIVIA) YUAN
Supervisor:	RYAN BATTY
Facility Status:	OPERATING PERMIT
Activity Type:	Mod Class 1* - Prior Approval Required
Permit Being Renewed:	Not reported
Permit Being Modified:	Not reported
Final Date:	2020-08-03 00:00:00
Type:	STND
Title Description:	Modification od Closure Plan
Due Date:	06/10/2019
Comments:	received
Unit Names:	Not reported
Event Description:	Mod Class 1* - Prior Approval Required - PUBLIC NOTICE TO MAILING LIST BY PERMITTEE

SAFETY-KLEEN OF CALIFORNIA INC - DAVIS (Continued) **S113016194**

Actual Date:	06/14/2019
EPA ID:	CAD982446874
Facility Type:	Permitted - Operating
Facility Name:	SAFETY-KLEEN OF CALIFORNIA INC - DAVIS
Project Manager:	KAHUI LIM
Project Manager Lead:	YUAN (OLIVIA) YUAN
Supervisor:	RYAN BATTY
Facility Status:	OPERATING PERMIT
Activity Type:	Mod Class 1* - Prior Approval Required
Permit Being Renewed:	Not reported
Permit Being Modified:	Not reported
Final Date:	2020-08-03 00:00:00
Type:	STND
Title Description:	Modification od Closure Plan
Due Date:	06/07/2019
Comments:	Acknowledged with comments
Unit Names:	Not reported
Event Description:	Mod Class 1* - Prior Approval Required - ACKNOWLEDGEMENT OF PERMIT MOD LETTER
Actual Date:	06/07/2019
EPA ID:	CAD982446874
Facility Type:	Permitted - Operating
Facility Name:	SAFETY-KLEEN OF CALIFORNIA INC - DAVIS
Project Manager:	KAHUI LIM
Project Manager Lead:	YUAN (OLIVIA) YUAN
Supervisor:	RYAN BATTY
Facility Status:	OPERATING PERMIT
Activity Type:	Mod Class 1* - Prior Approval Required
Permit Being Renewed:	Not reported
Permit Being Modified:	Not reported
Final Date:	2020-08-03 00:00:00
Type:	STND
Title Description:	Modification od Closure Plan
Due Date:	09/04/2019
Comments:	response received - 2nd response pending
Unit Names:	Not reported
Event Description:	Mod Class 1* - Prior Approval Required - RESPONSE TO 1ST REQUEST FOR FUTHER INFORMATION RECEIVED
Actual Date:	02/13/2020
EPA ID:	CAD982446874
Facility Type:	Permitted - Operating
Facility Name:	SAFETY-KLEEN OF CALIFORNIA INC - DAVIS
Project Manager:	KAHUI LIM
Project Manager Lead:	YUAN (OLIVIA) YUAN
Supervisor:	RYAN BATTY
Facility Status:	OPERATING PERMIT
Activity Type:	Mod Class 1* - Prior Approval Required
Permit Being Renewed:	Not reported
Permit Being Modified:	Mod Class 1* - Prior Approval Required
Final Date:	2019-11-18 00:00:00
Type:	STND
Title Description:	Extension of closure
Due Date:	Not reported
Comments:	Not reported

SAFETY-KLEEN OF CALIFORNIA INC - DAVIS (Continued) **S113016194**

Unit Names:	Not reported
Event Description:	Mod Class 1* - Prior Approval Required - FINAL PERMIT MODIFICATION (EXPIRES)
Actual Date:	11/06/2022
EPA ID:	CAD982446874
Facility Type:	Permitted - Operating
Facility Name:	SAFETY-KLEEN OF CALIFORNIA INC - DAVIS
Project Manager:	KAHUI LIM
Project Manager Lead:	YUAN (OLIVIA) YUAN
Supervisor:	RYAN BATTY
Facility Status:	OPERATING PERMIT
Activity Type:	Renewal - No Changes
Permit Being Renewed:	Not reported
Permit Being Modified:	Not reported
Final Date:	2012-10-02 00:00:00
Type:	STND
Title Description:	State Permit 2 - renewal of inital permit - units - CONTAINST1, CONTAINST2 AND TANKSTCONT1
Due Date:	Not reported
Comments:	Not reported
Unit Names:	CONTAINERSTORAGECONTAIN1, CONTAINERSTORAGECONTAIN2, TANKSTORAGECONTAIN1
Event Description:	Renewal - No Changes - CEQA DETERMINATION
Actual Date:	11/13/2012
EPA ID:	CAD982446874
Facility Type:	Permitted - Operating
Facility Name:	SAFETY-KLEEN OF CALIFORNIA INC - DAVIS
Project Manager:	KAHUI LIM
Project Manager Lead:	YUAN (OLIVIA) YUAN
Supervisor:	RYAN BATTY
Facility Status:	OPERATING PERMIT
Activity Type:	Mod Class 1* - Prior Approval Required
Permit Being Renewed:	Not reported
Permit Being Modified:	Not reported
Final Date:	2018-02-05 00:00:00
Type:	STND
Title Description:	Partial Closure for Unit #3
Due Date:	Not reported
Comments:	Not reported
Unit Names:	Not reported
Event Description:	Mod Class 1* - Prior Approval Required - FINAL PERMIT MODIFICATION (EXPIRES)
Actual Date:	11/06/2022
EPA ID:	CAD982446874
Facility Type:	Permitted - Operating
Facility Name:	SAFETY-KLEEN OF CALIFORNIA INC - DAVIS
Project Manager:	KAHUI LIM
Project Manager Lead:	YUAN (OLIVIA) YUAN
Supervisor:	RYAN BATTY
Facility Status:	OPERATING PERMIT
Activity Type:	Mod Class 1 - No Prior Approval Required
Permit Being Renewed:	Not reported
Permit Being Modified:	Not reported
Final Date:	2018-03-27 00:00:00

SAFETY-KLEEN OF CALIFORNIA INC - DAVIS (Continued) **S113016194**

Type:	STND
Title Description:	Notification list update
Due Date:	03/27/2018
Comments:	list attached
Unit Names:	Not reported
Event Description:	Mod Class 1 - No Prior Approval Required - UPDATED APPLICATION RECEIVED
Actual Date:	03/27/2018
EPA ID:	CAD982446874
Facility Type:	Permitted - Operating
Facility Name:	SAFETY-KLEEN OF CALIFORNIA INC - DAVIS
Project Manager:	KAHUI LIM
Project Manager Lead:	YUAN (OLIVIA) YUAN
Supervisor:	RYAN BATTY
Facility Status:	OPERATING PERMIT
Activity Type:	Mod Class 1* - Prior Approval Required
Permit Being Renewed:	Not reported
Permit Being Modified:	Not reported
Final Date:	2018-09-06 00:00:00
Type:	STND
Title Description:	Extension of Partial Closure for Unit #3
Due Date:	10/15/2018
Comments:	Not reported
Unit Names:	Not reported
Event Description:	Mod Class 1* - Prior Approval Required - FINAL PERMIT MODIFICATION
Actual Date:	09/06/2018
EPA ID:	CAD982446874
Facility Type:	Permitted - Operating
Facility Name:	SAFETY-KLEEN OF CALIFORNIA INC - DAVIS
Project Manager:	KAHUI LIM
Project Manager Lead:	YUAN (OLIVIA) YUAN
Supervisor:	RYAN BATTY
Facility Status:	OPERATING PERMIT
Activity Type:	Mod Class 1* - Prior Approval Required
Permit Being Renewed:	Not reported
Permit Being Modified:	Not reported
Final Date:	2020-08-03 00:00:00
Type:	STND
Title Description:	Modification od Closure Plan
Due Date:	Not reported
Comments:	Not reported
Unit Names:	Not reported
Event Description:	Mod Class 1* - Prior Approval Required - FINAL PERMIT MODIFICATION (EFFECTIVE)
Actual Date:	08/03/2020
EPA ID:	CAD982446874
Facility Type:	Permitted - Operating
Facility Name:	SAFETY-KLEEN OF CALIFORNIA INC - DAVIS
Project Manager:	KAHUI LIM
Project Manager Lead:	YUAN (OLIVIA) YUAN
Supervisor:	RYAN BATTY
Facility Status:	OPERATING PERMIT
Activity Type:	*Mod Class 1 - No Prior Approval Required
Permit Being Renewed:	Not reported

SAFETY-KLEEN OF CALIFORNIA INC - DAVIS (Continued) **S113016194**

Permit Being Modified: Not reported
Final Date: 2014-01-17 00:00:00
Type: STND
Title Description: Permit modification to change name to Safety-Kleen of California.
Due Date: Not reported
Comments: Not reported
Unit Names: Not reported
Event Description: *Mod Class 1 - No Prior Approval Required - FINAL PERMIT MODIFICATION
Actual Date: 01/17/2014

EPA ID: CAD982446874
Facility Type: Permitted - Operating
Facility Name: SAFETY-KLEEN OF CALIFORNIA INC - DAVIS
Project Manager: KAHUI LIM
Project Manager Lead: YUAN (OLIVIA) YUAN
Supervisor: RYAN BATTY
Facility Status: OPERATING PERMIT
Activity Type: Mod Class 1* - Prior Approval Required
Permit Being Renewed: Not reported
Permit Being Modified: Not reported
Final Date: 2020-08-03 00:00:00
Type: STND
Title Description: Modification od Closure Plan
Due Date: 09/04/2019
Comments: Updated plan under review - comments sent 6/9/20
Unit Names: Not reported
Event Description: Mod Class 1* - Prior Approval Required - UPDATED APPLICATION RECEIVED
Actual Date: 07/28/2020

EPA ID: CAD982446874
Facility Type: Permitted - Operating
Facility Name: SAFETY-KLEEN OF CALIFORNIA INC - DAVIS
Project Manager: KAHUI LIM
Project Manager Lead: YUAN (OLIVIA) YUAN
Supervisor: RYAN BATTY
Facility Status: OPERATING PERMIT
Activity Type: Renewal - No Changes
Permit Being Renewed: Renewal - No Changes
Permit Being Modified: Not reported
Final Date: Not reported
Type: STND
Title Description: Permit Renewal
Due Date: Not reported
Comments: Not reported
Unit Names: CONTAINERSTORAGECONTAIN1, CONTAINERSTORAGECONTAIN2, TANKSTORAGECONTAIN1
Event Description: Renewal - No Changes - DTSC MEETING WITH APPLICANT
Actual Date: 07/09/2021

EPA ID: CAD982446874
Facility Type: Permitted - Operating
Facility Name: SAFETY-KLEEN OF CALIFORNIA INC - DAVIS
Project Manager: KAHUI LIM
Project Manager Lead: YUAN (OLIVIA) YUAN
Supervisor: RYAN BATTY
Facility Status: OPERATING PERMIT
Activity Type: Mod Class 1* - Prior Approval Required

SAFETY-KLEEN OF CALIFORNIA INC - DAVIS (Continued) **S113016194**

Permit Being Renewed:	Not reported
Permit Being Modified:	Not reported
Final Date:	2020-08-03 00:00:00
Type:	STND
Title Description:	Modification od Closure Plan
Due Date:	08/04/2019
Comments:	Not reported
Unit Names:	Not reported
Event Description:	Mod Class 1* - Prior Approval Required - DRAFT CEQA TO OPEA
Actual Date:	06/12/2020
EPA ID:	CAD982446874
Facility Type:	Permitted - Operating
Facility Name:	SAFETY-KLEEN OF CALIFORNIA INC - DAVIS
Project Manager:	KAHUI LIM
Project Manager Lead:	YUAN (OLIVIA) YUAN
Supervisor:	RYAN BATTY
Facility Status:	OPERATING PERMIT
Activity Type:	Renewal - No Changes
Permit Being Renewed:	Not reported
Permit Being Modified:	Not reported
Final Date:	2012-10-02 00:00:00
Type:	STND
Title Description:	State Permit 2 - renewal of inital permit - units - CONTAINST1, CONTAINST2 AND TANKSTCONT1
Due Date:	Not reported
Comments:	Not reported
Unit Names:	CONTAINERSTORAGECONTAIN1, CONTAINERSTORAGECONTAIN2, TANKSTORAGECONTAIN1
Event Description:	Renewal - No Changes - DISCLOSURE (CLEARED)
Actual Date:	09/16/2008
EPA ID:	CAD982446874
Facility Type:	Permitted - Operating
Facility Name:	SAFETY-KLEEN OF CALIFORNIA INC - DAVIS
Project Manager:	KAHUI LIM
Project Manager Lead:	YUAN (OLIVIA) YUAN
Supervisor:	RYAN BATTY
Facility Status:	OPERATING PERMIT
Activity Type:	New Operating Permit
Permit Being Renewed:	Not reported
Permit Being Modified:	Not reported
Final Date:	1997-12-30 00:00:00
Type:	STND
Title Description:	State Permit 1 - Initial CA only permit - units - Containst1, Containst2 and Tankstcont1
Due Date:	Not reported
Comments:	Not reported
Unit Names:	CONTAINERSTORAGECONTAIN2, TANKSTORAGECONTAIN1
Event Description:	New Operating Permit - FINAL PERMIT (EXPIRES)
Actual Date:	12/28/2007
EPA ID:	CAD982446874
Facility Type:	Permitted - Operating
Facility Name:	SAFETY-KLEEN OF CALIFORNIA INC - DAVIS
Project Manager:	KAHUI LIM
Project Manager Lead:	YUAN (OLIVIA) YUAN

SAFETY-KLEEN OF CALIFORNIA INC - DAVIS (Continued) **S113016194**

Supervisor:	RYAN BATTY
Facility Status:	OPERATING PERMIT
Activity Type:	Mod Class 1* - Prior Approval Required
Permit Being Renewed:	Not reported
Permit Being Modified:	Not reported
Final Date:	2018-02-05 00:00:00
Type:	STND
Title Description:	Partial Closure for Unit #3
Due Date:	12/06/2017
Comments:	received coly 11/27/2017
Unit Names:	Not reported
Event Description:	Mod Class 1* - Prior Approval Required - PUBLIC NOTICE TO NEWSPAPER BY PERMITTEE
Actual Date:	11/27/2017
EPA ID:	CAD982446874
Facility Type:	Permitted - Operating
Facility Name:	SAFETY-KLEEN OF CALIFORNIA INC - DAVIS
Project Manager:	KAHUI LIM
Project Manager Lead:	YUAN (OLIVIA) YUAN
Supervisor:	RYAN BATTY
Facility Status:	OPERATING PERMIT
Activity Type:	Mod Class 1* - Prior Approval Required
Permit Being Renewed:	Not reported
Permit Being Modified:	Not reported
Final Date:	2018-09-06 00:00:00
Type:	STND
Title Description:	Extension of Partial Closure for Unit #3
Due Date:	Not reported
Comments:	Not reported
Unit Names:	Not reported
Event Description:	Mod Class 1* - Prior Approval Required - FINAL PERMIT MODIFICATION (EXPIRES)
Actual Date:	11/06/2022
EPA ID:	CAD982446874
Facility Type:	Permitted - Operating
Facility Name:	SAFETY-KLEEN OF CALIFORNIA INC - DAVIS
Project Manager:	KAHUI LIM
Project Manager Lead:	YUAN (OLIVIA) YUAN
Supervisor:	RYAN BATTY
Facility Status:	OPERATING PERMIT
Activity Type:	Renewal - No Changes
Permit Being Renewed:	Not reported
Permit Being Modified:	Not reported
Final Date:	2012-10-02 00:00:00
Type:	STND
Title Description:	State Permit 2 - renewal of inital permit - units - CONTAINST1, CONTAINST2 AND TANKSTCONT1
Due Date:	Not reported
Comments:	Not reported
Unit Names:	CONTAINERSTORAGECONTAIN1, CONTAINERSTORAGECONTAIN2, TANKSTORAGECONTAIN1
Event Description:	Renewal - No Changes - APPLICATION PART A RECEIVED
Actual Date:	01/13/2007
EPA ID:	CAD982446874

SAFETY-KLEEN OF CALIFORNIA INC - DAVIS (Continued) **S113016194**

Facility Type:	Permitted - Operating
Facility Name:	SAFETY-KLEEN OF CALIFORNIA INC - DAVIS
Project Manager:	KAHUI LIM
Project Manager Lead:	YUAN (OLIVIA) YUAN
Supervisor:	RYAN BATTY
Facility Status:	OPERATING PERMIT
Activity Type:	Renewal - No Changes
Permit Being Renewed:	Not reported
Permit Being Modified:	Not reported
Final Date:	2012-10-02 00:00:00
Type:	STND
Title Description:	State Permit 2 - renewal of inital permit - units - CONTAINST1, CONTAINST2 AND TANKSTCONT1
Due Date:	Not reported
Comments:	Not reported
Unit Names:	CONTAINERSTORAGECONTAIN1, CONTAINERSTORAGECONTAIN2, TANKSTORAGECONTAIN1
Event Description:	Renewal - No Changes - 1ST NOTICE OF DEFICIENCY ISSUED
Actual Date:	01/23/2008

EPA ID:	CAD982446874
Facility Type:	Permitted - Operating
Facility Name:	SAFETY-KLEEN OF CALIFORNIA INC - DAVIS
Project Manager:	KAHUI LIM
Project Manager Lead:	YUAN (OLIVIA) YUAN
Supervisor:	RYAN BATTY
Facility Status:	OPERATING PERMIT
Activity Type:	Mod Class 1* - Prior Approval Required
Permit Being Renewed:	Not reported
Permit Being Modified:	Not reported
Final Date:	2020-08-03 00:00:00
Type:	STND
Title Description:	Modification od Closure Plan
Due Date:	09/30/2020
Comments:	Not reported
Unit Names:	Not reported
Event Description:	Mod Class 1* - Prior Approval Required - FINAL PERMIT MODIFICATION
Actual Date:	08/03/2020

EPA ID:	CAD982446874
Facility Type:	Permitted - Operating
Facility Name:	SAFETY-KLEEN OF CALIFORNIA INC - DAVIS
Project Manager:	KAHUI LIM
Project Manager Lead:	YUAN (OLIVIA) YUAN
Supervisor:	RYAN BATTY
Facility Status:	OPERATING PERMIT
Activity Type:	Mod Class 1* - Prior Approval Required
Permit Being Renewed:	Not reported
Permit Being Modified:	Mod Class 1* - Prior Approval Required
Final Date:	2019-11-18 00:00:00
Type:	STND
Title Description:	Extension of closure
Due Date:	12/11/2019
Comments:	NOE filed
Unit Names:	Not reported
Event Description:	Mod Class 1* - Prior Approval Required - CEQA DETERMINATION
Actual Date:	11/18/2019

SAFETY-KLEEN OF CALIFORNIA INC - DAVIS (Continued) **S113016194**

EPA ID: CAD982446874
Facility Type: Permitted - Operating
Facility Name: SAFETY-KLEEN OF CALIFORNIA INC - DAVIS
Project Manager: KAHUI LIM
Project Manager Lead: YUAN (OLIVIA) YUAN
Supervisor: RYAN BATTY
Facility Status: OPERATING PERMIT
Activity Type: Mod Class 1* - Prior Approval Required
Permit Being Renewed: Not reported
Permit Being Modified: Mod Class 1* - Prior Approval Required
Final Date: 2019-11-18 00:00:00
Type: STND
Title Description: Extension of closure
Due Date: Not reported
Comments: Not reported
Unit Names: Not reported
Event Description: Mod Class 1* - Prior Approval Required - UPDATED APPLICATION RECEIVED
Actual Date: 10/14/2019

Closure:
EPA ID: CAD982446874
Facility Type: Permitted - Operating
Facility Name: SAFETY-KLEEN OF CALIFORNIA INC - DAVIS
Project Manager: KAHUI LIM
Project Manager Lead: YUAN (OLIVIA) YUAN
Supervisor: RYAN BATTY
Facility Size: Standardized Series B
Facility Status: OPERATING PERMIT
Activity Type: Closure
Final Date: Not reported
Type: STND
Title Description: Closure of Container Storage area 2
Due Date: 03/05/2018
Comments: Not reported
Unit Names: CONTAINERSTORAGECONTAIN1
Event Description: Closure - 1ST NOTICE OF DEFICIENCY ISSUED
Actual Date: 03/05/2018

EPA ID: CAD982446874
Facility Type: Permitted - Operating
Facility Name: SAFETY-KLEEN OF CALIFORNIA INC - DAVIS
Project Manager: KAHUI LIM
Project Manager Lead: YUAN (OLIVIA) YUAN
Supervisor: RYAN BATTY
Facility Size: Standardized Series B
Facility Status: OPERATING PERMIT
Activity Type: Closure
Final Date: Not reported
Type: STND
Title Description: Closure of Container Storage area 2
Due Date: Not reported
Comments: Not reported
Unit Names: CONTAINERSTORAGECONTAIN1
Event Description: Closure - CLOSURE PLAN REQUESTED
Actual Date: 10/23/2017

EPA ID: CAD982446874

SAFETY-KLEEN OF CALIFORNIA INC - DAVIS (Continued) **S113016194**

Facility Type:	Permitted - Operating
Facility Name:	SAFETY-KLEEN OF CALIFORNIA INC - DAVIS
Project Manager:	KAHUI LIM
Project Manager Lead:	YUAN (OLIVIA) YUAN
Supervisor:	RYAN BATTY
Facility Size:	Standardized Series B
Facility Status:	OPERATING PERMIT
Activity Type:	Closure
Final Date:	Not reported
Type:	STND
Title Description:	Closure of Container Storage area 2
Due Date:	08/31/2020
Comments:	Closure certification rejected - resubmitted 6/30/2019 and rejected again - modification submitted to extend closure period
Unit Names:	CONTAINERSTORAGECONTAIN1
Event Description:	Closure - ISSUE CLOSURE VERIFICATION
Actual Date:	Not reported

EPA ID:	CAD982446874
Facility Type:	Permitted - Operating
Facility Name:	SAFETY-KLEEN OF CALIFORNIA INC - DAVIS
Project Manager:	KAHUI LIM
Project Manager Lead:	YUAN (OLIVIA) YUAN
Supervisor:	RYAN BATTY
Facility Size:	Standardized Series B
Facility Status:	OPERATING PERMIT
Activity Type:	Closure
Final Date:	Not reported
Type:	STND
Title Description:	Closure of Container Storage area 2
Due Date:	10/19/2018
Comments:	Not reported
Unit Names:	CONTAINERSTORAGECONTAIN1
Event Description:	Closure - RESPONSE TO 1ST NOD RECEIVED
Actual Date:	10/19/2018

EPA ID:	CAD982446874
Facility Type:	Permitted - Operating
Facility Name:	SAFETY-KLEEN OF CALIFORNIA INC - DAVIS
Project Manager:	KAHUI LIM
Project Manager Lead:	YUAN (OLIVIA) YUAN
Supervisor:	RYAN BATTY
Facility Size:	Standardized Series B
Facility Status:	OPERATING PERMIT
Activity Type:	Closure
Final Date:	Not reported
Type:	STND
Title Description:	Closure of Container Storage area 2
Due Date:	Not reported
Comments:	Not reported
Unit Names:	CONTAINERSTORAGECONTAIN1
Event Description:	Closure - CLOSURE PLAN RECEIVED
Actual Date:	12/23/2017

EPA ID:	CAD982446874
Facility Type:	Permitted - Operating
Facility Name:	SAFETY-KLEEN OF CALIFORNIA INC - DAVIS

SAFETY-KLEEN OF CALIFORNIA INC - DAVIS (Continued) **S113016194**

Project Manager:	KAHUI LIM
Project Manager Lead:	YUAN (OLIVIA) YUAN
Supervisor:	RYAN BATTY
Facility Size:	Standardized Series B
Facility Status:	OPERATING PERMIT
Activity Type:	Closure
Final Date:	Not reported
Type:	STND
Title Description:	Closure of Container Storage area 2
Due Date:	Not reported
Comments:	Updated Plan approved
Unit Names:	CONTAINERSTORAGECONTAIN1
Event Description:	Closure - CLOSURE PLAN APPROVED
Actual Date:	11/18/2019

EPA ID:	CAD982446874
Facility Type:	Permitted - Operating
Facility Name:	SAFETY-KLEEN OF CALIFORNIA INC - DAVIS
Project Manager:	KAHUI LIM
Project Manager Lead:	YUAN (OLIVIA) YUAN
Supervisor:	RYAN BATTY
Facility Size:	Standardized Series B
Facility Status:	OPERATING PERMIT
Activity Type:	Closure
Final Date:	Not reported
Type:	STND
Title Description:	Closure of Container Storage area 2
Due Date:	12/31/2019
Comments:	certification received 2/5/2018 - rejected
Unit Names:	CONTAINERSTORAGECONTAIN1
Event Description:	Closure - RECEIVE CLOSURE CERTIFICATION
Actual Date:	Not reported

EPA ID:	CAD982446874
Facility Type:	Permitted - Operating
Facility Name:	SAFETY-KLEEN OF CALIFORNIA INC - DAVIS
Project Manager:	KAHUI LIM
Project Manager Lead:	YUAN (OLIVIA) YUAN
Supervisor:	RYAN BATTY
Facility Size:	Standardized Series B
Facility Status:	OPERATING PERMIT
Activity Type:	Closure
Final Date:	Not reported
Type:	STND
Title Description:	Closure of Container Storage area 2
Due Date:	Not reported
Comments:	Not reported
Unit Names:	CONTAINERSTORAGECONTAIN1
Event Description:	Closure - CLOSURE NOTICE RECEIVED
Actual Date:	10/23/2017

Maint:

EPA ID:	CAD982446874
Facility Type:	Permitted - Operating
Facility Name:	SAFETY-KLEEN OF CALIFORNIA INC - DAVIS
Title:	66264.16(f) Training Certification
Document Type:	Certification Documents from Facility

SAFETY-KLEEN OF CALIFORNIA INC - DAVIS (Continued) **S113016194**

Receive Date:	03/02/2021
Project Manager:	KAHUI LIM
Project Manager Lead:	YUAN (OLIVIA) YUAN
Supervisor:	RYAN BATTY
Facility Status:	OPERATING PERMIT
Due Date:	Not reported

EPA ID:	CAD982446874
Facility Type:	Permitted - Operating
Facility Name:	SAFETY-KLEEN OF CALIFORNIA INC - DAVIS
Title:	Fee for Service Notification
Document Type:	Correspondence
Receive Date:	10/27/2016
Project Manager:	KAHUI LIM
Project Manager Lead:	YUAN (OLIVIA) YUAN
Supervisor:	RYAN BATTY
Facility Status:	OPERATING PERMIT
Due Date:	Not reported

Alias:

EPA ID:	CAD982446874
Facility Type:	Permitted - Operating
Facility Name:	SAFETY-KLEEN OF CALIFORNIA INC - DAVIS
Facility Status:	OPERATING PERMIT
Project Manager:	KAHUI LIM
Project Manager Lead:	YUAN (OLIVIA) YUAN
Supervisor:	RYAN BATTY
Alias Type:	Project Code (Site Code)
Alias:	100466

EPA ID:	CAD982446874
Facility Type:	Permitted - Operating
Facility Name:	SAFETY-KLEEN OF CALIFORNIA INC - DAVIS
Facility Status:	OPERATING PERMIT
Project Manager:	KAHUI LIM
Project Manager Lead:	YUAN (OLIVIA) YUAN
Supervisor:	RYAN BATTY
Alias Type:	FRS
Alias:	110008278149

CERS:

Name:	SAFETY-KLEEN OF CALIFORNIA INC - DAVIS
Address:	44561 ROAD 30-B
City,State,Zip:	DAVIS, CA 956160000
Site ID:	198994
CERS ID:	CAD982446874
CERS Description:	Hazardous Waste

Evaluation:

Eval General Type:	Compliance Evaluation Inspection
Eval Date:	05-25-2011
Violations Found:	Yes
Eval Type:	DTSC Compliance Evaluation Inspection
Eval Notes:	Compliance Evaluation Inspection - Standardized Permit Return To Compliance: 2011-08-25 00:00:00
Eval Division:	Department of Toxic Substances Control

SAFETY-KLEEN OF CALIFORNIA INC - DAVIS (Continued) **S113016194**

Eval Program: DTSC_ENF
Eval Source: ENVSTORHAZ,

Eval General Type: Compliance Evaluation Inspection
Eval Date: 10-09-2002
Violations Found: Yes
Eval Type: DTSC Compliance Evaluation Inspection
Eval Notes: Compliance Evaluation Inspection - Standardized Permit Return To Compliance: 2002-10-21 00:00:00
Eval Division: Department of Toxic Substances Control
Eval Program: DTSC_ENF
Eval Source: ENVSTORHAZ,

Eval General Type: Compliance Evaluation Inspection
Eval Date: 03-21-2017
Violations Found: Yes
Eval Type: DTSC Compliance Evaluation Inspection
Eval Notes: Compliance Evaluation Inspection - Standardized Permit
Eval Division: Department of Toxic Substances Control
Eval Program: DTSC_ENF
Eval Source: ENVSTORHAZ,

Eval General Type: Information Request
Eval Date: 10-29-2002
Violations Found: No
Eval Type: DTSC Financial Records Review
Eval Notes: Financial Records Review - Standardized Permit
Eval Division: Department of Toxic Substances Control
Eval Program: DTSC_ENF
Eval Source: ENVSTORHAZ,

Eval General Type: Information Request
Eval Date: 12-07-2011
Violations Found: No
Eval Type: DTSC Financial Records Review
Eval Notes: Financial Records Review - Standardized Permit
Eval Division: Department of Toxic Substances Control
Eval Program: DTSC_ENF
Eval Source: ENVSTORHAZ,

Eval General Type: Compliance Evaluation Inspection
Eval Date: 01-17-2013
Violations Found: Yes
Eval Type: DTSC Compliance Evaluation Inspection
Eval Notes: Compliance Evaluation Inspection - Standardized Permit Return To Compliance: 2013-04-07 00:00:00
Eval Division: Department of Toxic Substances Control
Eval Program: DTSC_ENF
Eval Source: ENVSTORHAZ,

Eval General Type: Information Request
Eval Date: 02-19-2013
Violations Found: No
Eval Type: DTSC Financial Records Review
Eval Notes: Financial Records Review - Standardized Permit
Eval Division: Department of Toxic Substances Control
Eval Program: DTSC_ENF

SAFETY-KLEEN OF CALIFORNIA INC - DAVIS (Continued) **S113016194**

Eval Source: ENVSTORHAZ,

Eval General Type: Information Request
Eval Date: 03-29-2017
Violations Found: No
Eval Type: DTSC Financial Records Review
Eval Notes: Financial Records Review - Standardized Permit
Eval Division: Department of Toxic Substances Control
Eval Program: DTSC_ENF
Eval Source: ENVSTORHAZ,

Eval General Type: Compliance Evaluation Inspection
Eval Date: 10-31-2006
Violations Found: No
Eval Type: DTSC Compliance Evaluation Inspection
Eval Notes: Compliance Evaluation Inspection - Treatment, Storage and Disposal
Eval Division: Department of Toxic Substances Control
Eval Program: DTSC_ENF
Eval Source: ENVSTORHAZ,

Eval General Type: Compliance Evaluation Inspection
Eval Date: 12-20-1999
Violations Found: Yes
Eval Type: DTSC Compliance Evaluation Inspection
Eval Notes: Compliance Evaluation Inspection - Standardized Permit Return To Compliance: 2000-12-18 00:00:00
Eval Division: Department of Toxic Substances Control
Eval Program: DTSC_ENF
Eval Source: ENVSTORHAZ,

Eval General Type: Compliance Evaluation Inspection
Eval Date: 03-21-2017
Violations Found: No
Eval Type: DTSC Focused Compliance Inspection
Eval Notes: Focused Compliance Inspection - Transporter
Eval Division: Department of Toxic Substances Control
Eval Program: DTSC_ENF
Eval Source: ENVSTORHAZ,

Eval General Type: Information Request
Eval Date: 11-07-2006
Violations Found: No
Eval Type: DTSC Financial Records Review
Eval Notes: Financial Records Review - Standardized Permit
Eval Division: Department of Toxic Substances Control
Eval Program: DTSC_ENF
Eval Source: ENVSTORHAZ,

Enforcement Action:
Site ID: 198994
Site Name: SAFETY-KLEEN OF CALIFORNIA INC - DAVIS
Site Address: 44561 ROAD 30-B
Site City: DAVIS
Site Zip: 956160000
Enf Action Date: 12-18-2000
Enf Action Type: Final Civil / Judicial Action
Enf Action Description: Final Civil / Judicial Action

SAFETY-KLEEN OF CALIFORNIA INC - DAVIS (Continued) **S113016194**

Enf Action Notes: Not reported
Enf Action Division: Department of Toxic Substances Control
Enf Action Program: DTSC_ENF
Enf Action Source: ENVSTORHAZ,

Site ID: 198994
Site Name: SAFETY-KLEEN OF CALIFORNIA INC - DAVIS
Site Address: 44561 ROAD 30-B
Site City: DAVIS
Site Zip: 956160000
Enf Action Date: 11-15-2000
Enf Action Type: Initial Civil Filing with Attorney General
Enf Action Description: Initial Civil Filing with Attorney General
Enf Action Notes: Not reported
Enf Action Division: Department of Toxic Substances Control
Enf Action Program: DTSC_ENF
Enf Action Source: ENVSTORHAZ,

Affiliation:
Affiliation Type Desc: Facility Owner
Entity Name: SAFETY-KLEEN OF CALIFORNIA INC
Entity Title: Not reported
Affiliation Address: 2415 CAMPUS DR STE 225
Affiliation City: IRVINE
Affiliation State: CA
Affiliation Country: Not reported
Affiliation Zip: 92612
Affiliation Phone: 9497577770,

Affiliation Type Desc: Facility Contact
Entity Name: Billy Sainz
Entity Title: Not reported
Affiliation Address: 6880 SMITH AVE
Affiliation City: Newark
Affiliation State: CA
Affiliation Country: Not reported
Affiliation Zip: 94560
Affiliation Phone: 2109132127,

Count: 0 records.

ORPHAN SUMMARY

City	EDR ID	Site Name	Site Address	Zip	Database(s)
		NO SITES FOUND			

GOVERNMENT RECORDS SEARCHED / DATA CURRENCY TRACKING

To maintain currency of the following federal and state databases, EDR contacts the appropriate governmental agency on a monthly or quarterly basis, as required.

Number of Days to Update: Provides confirmation that EDR is reporting records that have been updated within 90 days from the date the government agency made the information available to the public.

STANDARD ENVIRONMENTAL RECORDS

Lists of Federal NPL (Superfund) sites

NPL: National Priority List

National Priorities List (Superfund). The NPL is a subset of CERCLIS and identifies over 1,200 sites for priority cleanup under the Superfund Program. NPL sites may encompass relatively large areas. As such, EDR provides polygon coverage for over 1,000 NPL site boundaries produced by EPA's Environmental Photographic Interpretation Center (EPIC) and regional EPA offices.

Date of Government Version: 01/25/2022
Date Data Arrived at EDR: 02/03/2022
Date Made Active in Reports: 02/22/2022
Number of Days to Update: 19

Source: EPA
Telephone: N/A
Last EDR Contact: 03/02/2022
Next Scheduled EDR Contact: 04/11/2022
Data Release Frequency: Quarterly

NPL Site Boundaries

Sources:

EPA's Environmental Photographic Interpretation Center (EPIC)
Telephone: 202-564-7333

EPA Region 1
Telephone 617-918-1143

EPA Region 3
Telephone 215-814-5418

EPA Region 4
Telephone 404-562-8033

EPA Region 5
Telephone 312-886-6686

EPA Region 10
Telephone 206-553-8665

EPA Region 6
Telephone: 214-655-6659

EPA Region 7
Telephone: 913-551-7247

EPA Region 8
Telephone: 303-312-6774

EPA Region 9
Telephone: 415-947-4246

Proposed NPL: Proposed National Priority List Sites

A site that has been proposed for listing on the National Priorities List through the issuance of a proposed rule in the Federal Register. EPA then accepts public comments on the site, responds to the comments, and places on the NPL those sites that continue to meet the requirements for listing.

Date of Government Version: 01/25/2022
Date Data Arrived at EDR: 02/03/2022
Date Made Active in Reports: 02/22/2022
Number of Days to Update: 19

Source: EPA
Telephone: N/A
Last EDR Contact: 03/02/2022
Next Scheduled EDR Contact: 04/11/2022
Data Release Frequency: Quarterly

NPL LIENS: Federal Superfund Liens

Federal Superfund Liens. Under the authority granted the USEPA by CERCLA of 1980, the USEPA has the authority to file liens against real property in order to recover remedial action expenditures or when the property owner received notification of potential liability. USEPA compiles a listing of filed notices of Superfund Liens.

Date of Government Version: 10/15/1991
Date Data Arrived at EDR: 02/02/1994
Date Made Active in Reports: 03/30/1994
Number of Days to Update: 56

Source: EPA
Telephone: 202-564-4267
Last EDR Contact: 08/15/2011
Next Scheduled EDR Contact: 11/28/2011
Data Release Frequency: No Update Planned

Lists of Federal Delisted NPL sites

Delisted NPL: National Priority List Deletions

The National Oil and Hazardous Substances Pollution Contingency Plan (NCP) establishes the criteria that the EPA uses to delete sites from the NPL. In accordance with 40 CFR 300.425.(e), sites may be deleted from the NPL where no further response is appropriate.

Date of Government Version: 01/25/2022
Date Data Arrived at EDR: 02/03/2022
Date Made Active in Reports: 02/22/2022
Number of Days to Update: 19

Source: EPA
Telephone: N/A
Last EDR Contact: 03/02/2022
Next Scheduled EDR Contact: 04/11/2022
Data Release Frequency: Quarterly

Lists of Federal sites subject to CERCLA removals and CERCLA orders

FEDERAL FACILITY: Federal Facility Site Information listing

A listing of National Priority List (NPL) and Base Realignment and Closure (BRAC) sites found in the Comprehensive Environmental Response, Compensation and Liability Information System (CERCLIS) Database where EPA Federal Facilities Restoration and Reuse Office is involved in cleanup activities.

Date of Government Version: 05/25/2021
Date Data Arrived at EDR: 06/24/2021
Date Made Active in Reports: 09/20/2021
Number of Days to Update: 88

Source: Environmental Protection Agency
Telephone: 703-603-8704
Last EDR Contact: 12/29/2021
Next Scheduled EDR Contact: 04/11/2022
Data Release Frequency: Varies

SEMS: Superfund Enterprise Management System

SEMS (Superfund Enterprise Management System) tracks hazardous waste sites, potentially hazardous waste sites, and remedial activities performed in support of EPA's Superfund Program across the United States. The list was formerly know as CERCLIS, renamed to SEMS by the EPA in 2015. The list contains data on potentially hazardous waste sites that have been reported to the USEPA by states, municipalities, private companies and private persons, pursuant to Section 103 of the Comprehensive Environmental Response, Compensation, and Liability Act (CERCLA). This dataset also contains sites which are either proposed to or on the National Priorities List (NPL) and the sites which are in the screening and assessment phase for possible inclusion on the NPL.

Date of Government Version: 01/25/2022
Date Data Arrived at EDR: 02/03/2022
Date Made Active in Reports: 02/22/2022
Number of Days to Update: 19

Source: EPA
Telephone: 800-424-9346
Last EDR Contact: 03/02/2022
Next Scheduled EDR Contact: 04/25/2022
Data Release Frequency: Quarterly

Lists of Federal CERCLA sites with NFRAP

SEMS-ARCHIVE: Superfund Enterprise Management System Archive

SEMS-ARCHIVE (Superfund Enterprise Management System Archive) tracks sites that have no further interest under the Federal Superfund Program based on available information. The list was formerly known as the CERCLIS-NFRAP, renamed to SEMS ARCHIVE by the EPA in 2015. EPA may perform a minimal level of assessment work at a site while it is archived if site conditions change and/or new information becomes available. Archived sites have been removed and archived from the inventory of SEMS sites. Archived status indicates that, to the best of EPA's knowledge, assessment at a site has been completed and that EPA has determined no further steps will be taken to list the site on the National Priorities List (NPL), unless information indicates this decision was not appropriate or other considerations require a recommendation for listing at a later time. The decision does not necessarily mean that there is no hazard associated with a given site; it only means that. based upon available information, the location is not judged to be potential NPL site.

Date of Government Version: 01/25/2022
Date Data Arrived at EDR: 02/03/2022
Date Made Active in Reports: 02/22/2022
Number of Days to Update: 19

Source: EPA
Telephone: 800-424-9346
Last EDR Contact: 03/02/2022
Next Scheduled EDR Contact: 04/25/2022
Data Release Frequency: Quarterly

Lists of Federal RCRA facilities undergoing Corrective Action

CORRACTS: Corrective Action Report

CORRACTS identifies hazardous waste handlers with RCRA corrective action activity.

Date of Government Version: 09/13/2021
Date Data Arrived at EDR: 09/15/2021
Date Made Active in Reports: 10/12/2021
Number of Days to Update: 27

Source: EPA
Telephone: 800-424-9346
Last EDR Contact: 03/02/2022
Next Scheduled EDR Contact: 04/04/2022
Data Release Frequency: Quarterly

Lists of Federal RCRA TSD facilities

RCRA-TSDF: RCRA - Treatment, Storage and Disposal

RCRAInfo is EPA's comprehensive information system, providing access to data supporting the Resource Conservation and Recovery Act (RCRA) of 1976 and the Hazardous and Solid Waste Amendments (HSWA) of 1984. The database includes selective information on sites which generate, transport, store, treat and/or dispose of hazardous waste as defined by the Resource Conservation and Recovery Act (RCRA). Transporters are individuals or entities that move hazardous waste from the generator offsite to a facility that can recycle, treat, store, or dispose of the waste. TSDFs treat, store, or dispose of the waste.

Date of Government Version: 09/13/2021
Date Data Arrived at EDR: 09/15/2021
Date Made Active in Reports: 10/12/2021
Number of Days to Update: 27

Source: Environmental Protection Agency
Telephone: (415) 495-8895
Last EDR Contact: 03/02/2022
Next Scheduled EDR Contact: 04/04/2022
Data Release Frequency: Quarterly

Lists of Federal RCRA generators

RCRA-LQG: RCRA - Large Quantity Generators

RCRAInfo is EPA's comprehensive information system, providing access to data supporting the Resource Conservation and Recovery Act (RCRA) of 1976 and the Hazardous and Solid Waste Amendments (HSWA) of 1984. The database includes selective information on sites which generate, transport, store, treat and/or dispose of hazardous waste as defined by the Resource Conservation and Recovery Act (RCRA). Large quantity generators (LQGs) generate over 1,000 kilograms (kg) of hazardous waste, or over 1 kg of acutely hazardous waste per month.

Date of Government Version: 09/13/2021
Date Data Arrived at EDR: 09/15/2021
Date Made Active in Reports: 10/12/2021
Number of Days to Update: 27

Source: Environmental Protection Agency
Telephone: (415) 495-8895
Last EDR Contact: 03/02/2022
Next Scheduled EDR Contact: 04/04/2022
Data Release Frequency: Quarterly

RCRA-SQG: RCRA - Small Quantity Generators

RCRAInfo is EPA's comprehensive information system, providing access to data supporting the Resource Conservation and Recovery Act (RCRA) of 1976 and the Hazardous and Solid Waste Amendments (HSWA) of 1984. The database includes selective information on sites which generate, transport, store, treat and/or dispose of hazardous waste as defined by the Resource Conservation and Recovery Act (RCRA). Small quantity generators (SQGs) generate between 100 kg and 1,000 kg of hazardous waste per month.

Date of Government Version: 09/13/2021
Date Data Arrived at EDR: 09/15/2021
Date Made Active in Reports: 10/12/2021
Number of Days to Update: 27

Source: Environmental Protection Agency
Telephone: (415) 495-8895
Last EDR Contact: 03/02/2022
Next Scheduled EDR Contact: 04/04/2022
Data Release Frequency: Quarterly

RCRA-VSQG: RCRA - Very Small Quantity Generators (Formerly Conditionally Exempt Small Quantity Generators)

RCRAInfo is EPA's comprehensive information system, providing access to data supporting the Resource Conservation and Recovery Act (RCRA) of 1976 and the Hazardous and Solid Waste Amendments (HSWA) of 1984. The database includes selective information on sites which generate, transport, store, treat and/or dispose of hazardous waste as defined by the Resource Conservation and Recovery Act (RCRA). Very small quantity generators (VSQGs) generate less than 100 kg of hazardous waste, or less than 1 kg of acutely hazardous waste per month.

Date of Government Version: 09/13/2021
Date Data Arrived at EDR: 09/15/2021
Date Made Active in Reports: 10/12/2021
Number of Days to Update: 27

Source: Environmental Protection Agency
Telephone: (415) 495-8895
Last EDR Contact: 03/02/2022
Next Scheduled EDR Contact: 04/04/2022
Data Release Frequency: Quarterly

Federal institutional controls / engineering controls registries

LUCIS: Land Use Control Information System

LUCIS contains records of land use control information pertaining to the former Navy Base Realignment and Closure properties.

Date of Government Version: 11/15/2021
Date Data Arrived at EDR: 11/16/2021
Date Made Active in Reports: 02/08/2022
Number of Days to Update: 84

Source: Department of the Navy
Telephone: 843-820-7326
Last EDR Contact: 02/07/2022
Next Scheduled EDR Contact: 05/23/2022
Data Release Frequency: Varies

US ENG CONTROLS: Engineering Controls Sites List

A listing of sites with engineering controls in place. Engineering controls include various forms of caps, building foundations, liners, and treatment methods to create pathway elimination for regulated substances to enter environmental media or effect human health.

Date of Government Version: 11/19/2021
Date Data Arrived at EDR: 11/19/2021
Date Made Active in Reports: 02/14/2022
Number of Days to Update: 87

Source: Environmental Protection Agency
Telephone: 703-603-0695
Last EDR Contact: 02/23/2022
Next Scheduled EDR Contact: 06/06/2022
Data Release Frequency: Varies

US INST CONTROLS: Institutional Controls Sites List

A listing of sites with institutional controls in place. Institutional controls include administrative measures, such as groundwater use restrictions, construction restrictions, property use restrictions, and post remediation care requirements intended to prevent exposure to contaminants remaining on site. Deed restrictions are generally required as part of the institutional controls.

Date of Government Version: 11/19/2021
Date Data Arrived at EDR: 11/19/2021
Date Made Active in Reports: 02/14/2022
Number of Days to Update: 87

Source: Environmental Protection Agency
Telephone: 703-603-0695
Last EDR Contact: 02/23/2022
Next Scheduled EDR Contact: 06/06/2022
Data Release Frequency: Varies

Federal ERNS list

ERNS: Emergency Response Notification System

Emergency Response Notification System. ERNS records and stores information on reported releases of oil and hazardous substances.

Date of Government Version: 12/31/2021
Date Data Arrived at EDR: 03/01/2022
Date Made Active in Reports: 03/10/2022
Number of Days to Update: 9

Source: National Response Center, United States Coast Guard
Telephone: 202-267-2180
Last EDR Contact: 03/01/2022
Next Scheduled EDR Contact: 04/04/2022
Data Release Frequency: Quarterly

Lists of state- and tribal (Superfund) equivalent sites

RESPONSE: State Response Sites

Identifies confirmed release sites where DTSC is involved in remediation, either in a lead or oversight capacity. These confirmed release sites are generally high-priority and high potential risk.

Date of Government Version: 10/25/2021
Date Data Arrived at EDR: 10/26/2021
Date Made Active in Reports: 01/14/2022
Number of Days to Update: 80

Source: Department of Toxic Substances Control
Telephone: 916-323-3400
Last EDR Contact: 01/25/2022
Next Scheduled EDR Contact: 05/09/2022
Data Release Frequency: Quarterly

Lists of state- and tribal hazardous waste facilities

ENVIROSTOR: EnviroStor Database

The Department of Toxic Substances Control's (DTSC's) Site Mitigation and Brownfields Reuse Program's (SMBRP's) EnviroStor database identifes sites that have known contamination or sites for which there may be reasons to investigate further. The database includes the following site types: Federal Superfund sites (National Priorities List (NPL)); State Response, including Military Facilities and State Superfund; Voluntary Cleanup; and School sites. EnviroStor provides similar information to the information that was available in CalSites, and provides additional site information, including, but not limited to, identification of formerly-contaminated properties that have been released for reuse, properties where environmental deed restrictions have been recorded to prevent inappropriate land uses, and risk characterization information that is used to assess potential impacts to public health and the environment at contaminated sites.

Date of Government Version: 10/25/2021
Date Data Arrived at EDR: 10/26/2021
Date Made Active in Reports: 01/14/2022
Number of Days to Update: 80

Source: Department of Toxic Substances Control
Telephone: 916-323-3400
Last EDR Contact: 01/25/2022
Next Scheduled EDR Contact: 05/09/2022
Data Release Frequency: Quarterly

Lists of state and tribal landfills and solid waste disposal facilities

SWF/LF (SWIS): Solid Waste Information System

Active, Closed and Inactive Landfills. SWF/LF records typically contain an inve ntory of solid waste disposal facilities or landfills. These may be active or i nactive facilities or open dumps that failed to meet RCRA Section 4004 criteria for solid waste landfills or disposal sites.

Date of Government Version: 11/08/2021
Date Data Arrived at EDR: 11/09/2021
Date Made Active in Reports: 01/28/2022
Number of Days to Update: 80

Source: Department of Resources Recycling and Recovery
Telephone: 916-341-6320
Last EDR Contact: 02/08/2022
Next Scheduled EDR Contact: 05/23/2022
Data Release Frequency: Quarterly

Lists of state and tribal leaking storage tanks

LUST REG 9: Leaking Underground Storage Tank Report
Orange, Riverside, San Diego counties. For more current information, please refer to the State Water Resources Control Board's LUST database.

Date of Government Version: 03/01/2001
Date Data Arrived at EDR: 04/23/2001
Date Made Active in Reports: 05/21/2001
Number of Days to Update: 28

Source: California Regional Water Quality Control Board San Diego Region (9)
Telephone: 858-637-5595
Last EDR Contact: 09/26/2011
Next Scheduled EDR Contact: 01/09/2012
Data Release Frequency: No Update Planned

LUST REG 8: Leaking Underground Storage Tanks
California Regional Water Quality Control Board Santa Ana Region (8). For more current information, please refer to the State Water Resources Control Board's LUST database.

Date of Government Version: 02/14/2005
Date Data Arrived at EDR: 02/15/2005
Date Made Active in Reports: 03/28/2005
Number of Days to Update: 41

Source: California Regional Water Quality Control Board Santa Ana Region (8)
Telephone: 909-782-4496
Last EDR Contact: 08/15/2011
Next Scheduled EDR Contact: 11/28/2011
Data Release Frequency: No Update Planned

LUST REG 6V: Leaking Underground Storage Tank Case Listing
Leaking Underground Storage Tank locations. Inyo, Kern, Los Angeles, Mono, San Bernardino counties.

Date of Government Version: 06/07/2005
Date Data Arrived at EDR: 06/07/2005
Date Made Active in Reports: 06/29/2005
Number of Days to Update: 22

Source: California Regional Water Quality Control Board Victorville Branch Office (6)
Telephone: 760-241-7365
Last EDR Contact: 09/12/2011
Next Scheduled EDR Contact: 12/26/2011
Data Release Frequency: No Update Planned

LUST REG 1: Active Toxic Site Investigation
Del Norte, Humboldt, Lake, Mendocino, Modoc, Siskiyou, Sonoma, Trinity counties. For more current information, please refer to the State Water Resources Control Board's LUST database.

Date of Government Version: 02/01/2001
Date Data Arrived at EDR: 02/28/2001
Date Made Active in Reports: 03/29/2001
Number of Days to Update: 29

Source: California Regional Water Quality Control Board North Coast (1)
Telephone: 707-570-3769
Last EDR Contact: 08/01/2011
Next Scheduled EDR Contact: 11/14/2011
Data Release Frequency: No Update Planned

LUST REG 2: Fuel Leak List
Leaking Underground Storage Tank locations. Alameda, Contra Costa, Marin, Napa, San Francisco, San Mateo, Santa Clara, Solano, Sonoma counties.

Date of Government Version: 09/30/2004
Date Data Arrived at EDR: 10/20/2004
Date Made Active in Reports: 11/19/2004
Number of Days to Update: 30

Source: California Regional Water Quality Control Board San Francisco Bay Region (2)
Telephone: 510-622-2433
Last EDR Contact: 09/19/2011
Next Scheduled EDR Contact: 01/02/2012
Data Release Frequency: No Update Planned

LUST REG 3: Leaking Underground Storage Tank Database
Leaking Underground Storage Tank locations. Monterey, San Benito, San Luis Obispo, Santa Barbara, Santa Cruz counties.

Date of Government Version: 05/19/2003
Date Data Arrived at EDR: 05/19/2003
Date Made Active in Reports: 06/02/2003
Number of Days to Update: 14

Source: California Regional Water Quality Control Board Central Coast Region (3)
Telephone: 805-542-4786
Last EDR Contact: 07/18/2011
Next Scheduled EDR Contact: 10/31/2011
Data Release Frequency: No Update Planned

LUST REG 4: Underground Storage Tank Leak List
Los Angeles, Ventura counties. For more current information, please refer to the State Water Resources Control Board's LUST database.

Date of Government Version: 09/07/2004
Date Data Arrived at EDR: 09/07/2004
Date Made Active in Reports: 10/12/2004
Number of Days to Update: 35

Source: California Regional Water Quality Control Board Los Angeles Region (4)
Telephone: 213-576-6710
Last EDR Contact: 09/06/2011
Next Scheduled EDR Contact: 12/19/2011
Data Release Frequency: No Update Planned

LUST REG 5: Leaking Underground Storage Tank Database

Leaking Underground Storage Tank locations. Alameda, Alpine, Amador, Butte, Colusa, Contra Costa, Calveras, El Dorado, Fresno, Glenn, Kern, Kings, Lake, Lassen, Madera, Mariposa, Merced, Modoc, Napa, Nevada, Placer, Plumas, Sacramento, San Joaquin, Shasta, Solano, Stanislaus, Sutter, Tehama, Tulare, Tuolumne, Yolo, Yuba counties.

Date of Government Version: 07/01/2008
Date Data Arrived at EDR: 07/22/2008
Date Made Active in Reports: 07/31/2008
Number of Days to Update: 9

Source: California Regional Water Quality Control Board Central Valley Region (5)
Telephone: 916-464-4834
Last EDR Contact: 07/01/2011
Next Scheduled EDR Contact: 10/17/2011
Data Release Frequency: No Update Planned

LUST: Leaking Underground Fuel Tank Report (GEOTRACKER)

Leaking Underground Storage Tank (LUST) Sites included in GeoTracker. GeoTracker is the Water Boards data management system for sites that impact, or have the potential to impact, water quality in California, with emphasis on groundwater.

Date of Government Version: 12/06/2021
Date Data Arrived at EDR: 12/07/2021
Date Made Active in Reports: 02/23/2022
Number of Days to Update: 78

Source: State Water Resources Control Board
Telephone: see region list
Last EDR Contact: 03/08/2022
Next Scheduled EDR Contact: 06/20/2022
Data Release Frequency: Quarterly

LUST REG 6L: Leaking Underground Storage Tank Case Listing

For more current information, please refer to the State Water Resources Control Board's LUST database.

Date of Government Version: 09/09/2003
Date Data Arrived at EDR: 09/10/2003
Date Made Active in Reports: 10/07/2003
Number of Days to Update: 27

Source: California Regional Water Quality Control Board Lahontan Region (6)
Telephone: 530-542-5572
Last EDR Contact: 09/12/2011
Next Scheduled EDR Contact: 12/26/2011
Data Release Frequency: No Update Planned

LUST REG 7: Leaking Underground Storage Tank Case Listing

Leaking Underground Storage Tank locations. Imperial, Riverside, San Diego, Santa Barbara counties.

Date of Government Version: 02/26/2004
Date Data Arrived at EDR: 02/26/2004
Date Made Active in Reports: 03/24/2004
Number of Days to Update: 27

Source: California Regional Water Quality Control Board Colorado River Basin Region (7)
Telephone: 760-776-8943
Last EDR Contact: 08/01/2011
Next Scheduled EDR Contact: 11/14/2011
Data Release Frequency: No Update Planned

INDIAN LUST R9: Leaking Underground Storage Tanks on Indian Land

LUSTs on Indian land in Arizona, California, New Mexico and Nevada

Date of Government Version: 10/12/2021
Date Data Arrived at EDR: 11/15/2021
Date Made Active in Reports: 02/08/2022
Number of Days to Update: 85

Source: Environmental Protection Agency
Telephone: 415-972-3372
Last EDR Contact: 01/18/2022
Next Scheduled EDR Contact: 05/02/2022
Data Release Frequency: Varies

INDIAN LUST R10: Leaking Underground Storage Tanks on Indian Land

LUSTs on Indian land in Alaska, Idaho, Oregon and Washington.

Date of Government Version: 10/12/2021
Date Data Arrived at EDR: 11/15/2021
Date Made Active in Reports: 02/08/2022
Number of Days to Update: 85

Source: EPA Region 10
Telephone: 206-553-2857
Last EDR Contact: 01/18/2022
Next Scheduled EDR Contact: 05/02/2022
Data Release Frequency: Varies

INDIAN LUST R5: Leaking Underground Storage Tanks on Indian Land
Leaking underground storage tanks located on Indian Land in Michigan, Minnesota and Wisconsin.

Date of Government Version: 10/12/2021
Date Data Arrived at EDR: 11/15/2021
Date Made Active in Reports: 02/08/2022
Number of Days to Update: 85
Source: EPA, Region 5
Telephone: 312-886-7439
Last EDR Contact: 01/18/2022
Next Scheduled EDR Contact: 05/02/2022
Data Release Frequency: Varies

INDIAN LUST R8: Leaking Underground Storage Tanks on Indian Land
LUSTs on Indian land in Colorado, Montana, North Dakota, South Dakota, Utah and Wyoming.

Date of Government Version: 10/12/2021
Date Data Arrived at EDR: 11/15/2021
Date Made Active in Reports: 02/08/2022
Number of Days to Update: 85
Source: EPA Region 8
Telephone: 303-312-6271
Last EDR Contact: 01/18/2022
Next Scheduled EDR Contact: 05/02/2022
Data Release Frequency: Varies

INDIAN LUST R7: Leaking Underground Storage Tanks on Indian Land
LUSTs on Indian land in Iowa, Kansas, and Nebraska

Date of Government Version: 10/12/2021
Date Data Arrived at EDR: 11/15/2021
Date Made Active in Reports: 02/08/2022
Number of Days to Update: 85
Source: EPA Region 7
Telephone: 913-551-7003
Last EDR Contact: 01/18/2022
Next Scheduled EDR Contact: 05/02/2022
Data Release Frequency: Varies

INDIAN LUST R6: Leaking Underground Storage Tanks on Indian Land
LUSTs on Indian land in New Mexico and Oklahoma.

Date of Government Version: 10/12/2021
Date Data Arrived at EDR: 11/15/2021
Date Made Active in Reports: 02/08/2022
Number of Days to Update: 85
Source: EPA Region 6
Telephone: 214-665-6597
Last EDR Contact: 01/18/2022
Next Scheduled EDR Contact: 05/02/2022
Data Release Frequency: Varies

INDIAN LUST R1: Leaking Underground Storage Tanks on Indian Land
A listing of leaking underground storage tank locations on Indian Land.

Date of Government Version: 04/28/2021
Date Data Arrived at EDR: 06/11/2021
Date Made Active in Reports: 09/07/2021
Number of Days to Update: 88
Source: EPA Region 1
Telephone: 617-918-1313
Last EDR Contact: 01/18/2022
Next Scheduled EDR Contact: 05/02/2022
Data Release Frequency: Varies

INDIAN LUST R4: Leaking Underground Storage Tanks on Indian Land
LUSTs on Indian land in Florida, Mississippi and North Carolina.

Date of Government Version: 05/28/2021
Date Data Arrived at EDR: 06/22/2021
Date Made Active in Reports: 09/20/2021
Number of Days to Update: 90
Source: EPA Region 4
Telephone: 404-562-8677
Last EDR Contact: 01/18/2022
Next Scheduled EDR Contact: 05/02/2022
Data Release Frequency: Varies

CPS-SLIC: Statewide SLIC Cases (GEOTRACKER)
Cleanup Program Sites (CPS; also known as Site Cleanups [SC] and formerly known as Spills, Leaks, Investigations, and Cleanups [SLIC] sites) included in GeoTracker. GeoTracker is the Water Boards data management system for sites that impact, or have the potential to impact, water quality in California, with emphasis on groundwater.

Date of Government Version: 12/06/2021
Date Data Arrived at EDR: 12/07/2021
Date Made Active in Reports: 02/23/2022
Number of Days to Update: 78
Source: State Water Resources Control Board
Telephone: 866-480-1028
Last EDR Contact: 03/08/2022
Next Scheduled EDR Contact: 06/20/2022
Data Release Frequency: Varies

SLIC REG 1: Active Toxic Site Investigations
The SLIC (Spills, Leaks, Investigations and Cleanup) program is designed to protect and restore water quality from spills, leaks, and similar discharges.

Date of Government Version: 04/03/2003
Date Data Arrived at EDR: 04/07/2003
Date Made Active in Reports: 04/25/2003
Number of Days to Update: 18

Source: California Regional Water Quality Control Board, North Coast Region (1)
Telephone: 707-576-2220
Last EDR Contact: 08/01/2011
Next Scheduled EDR Contact: 11/14/2011
Data Release Frequency: No Update Planned

SLIC REG 2: Spills, Leaks, Investigation & Cleanup Cost Recovery Listing
The SLIC (Spills, Leaks, Investigations and Cleanup) program is designed to protect and restore water quality from spills, leaks, and similar discharges.

Date of Government Version: 09/30/2004
Date Data Arrived at EDR: 10/20/2004
Date Made Active in Reports: 11/19/2004
Number of Days to Update: 30

Source: Regional Water Quality Control Board San Francisco Bay Region (2)
Telephone: 510-286-0457
Last EDR Contact: 09/19/2011
Next Scheduled EDR Contact: 01/02/2012
Data Release Frequency: No Update Planned

SLIC REG 3: Spills, Leaks, Investigation & Cleanup Cost Recovery Listing
The SLIC (Spills, Leaks, Investigations and Cleanup) program is designed to protect and restore water quality from spills, leaks, and similar discharges.

Date of Government Version: 05/18/2006
Date Data Arrived at EDR: 05/18/2006
Date Made Active in Reports: 06/15/2006
Number of Days to Update: 28

Source: California Regional Water Quality Control Board Central Coast Region (3)
Telephone: 805-549-3147
Last EDR Contact: 07/18/2011
Next Scheduled EDR Contact: 10/31/2011
Data Release Frequency: No Update Planned

SLIC REG 4: Spills, Leaks, Investigation & Cleanup Cost Recovery Listing
The SLIC (Spills, Leaks, Investigations and Cleanup) program is designed to protect and restore water quality from spills, leaks, and similar discharges.

Date of Government Version: 11/17/2004
Date Data Arrived at EDR: 11/18/2004
Date Made Active in Reports: 01/04/2005
Number of Days to Update: 47

Source: Region Water Quality Control Board Los Angeles Region (4)
Telephone: 213-576-6600
Last EDR Contact: 07/01/2011
Next Scheduled EDR Contact: 10/17/2011
Data Release Frequency: No Update Planned

SLIC REG 5: Spills, Leaks, Investigation & Cleanup Cost Recovery Listing
The SLIC (Spills, Leaks, Investigations and Cleanup) program is designed to protect and restore water quality from spills, leaks, and similar discharges.

Date of Government Version: 04/01/2005
Date Data Arrived at EDR: 04/05/2005
Date Made Active in Reports: 04/21/2005
Number of Days to Update: 16

Source: Regional Water Quality Control Board Central Valley Region (5)
Telephone: 916-464-3291
Last EDR Contact: 09/12/2011
Next Scheduled EDR Contact: 12/26/2011
Data Release Frequency: No Update Planned

SLIC REG 6V: Spills, Leaks, Investigation & Cleanup Cost Recovery Listing
The SLIC (Spills, Leaks, Investigations and Cleanup) program is designed to protect and restore water quality from spills, leaks, and similar discharges.

Date of Government Version: 05/24/2005
Date Data Arrived at EDR: 05/25/2005
Date Made Active in Reports: 06/16/2005
Number of Days to Update: 22

Source: Regional Water Quality Control Board, Victorville Branch
Telephone: 619-241-6583
Last EDR Contact: 08/15/2011
Next Scheduled EDR Contact: 11/28/2011
Data Release Frequency: No Update Planned

SLIC REG 6L: SLIC Sites
The SLIC (Spills, Leaks, Investigations and Cleanup) program is designed to protect and restore water quality from spills, leaks, and similar discharges.

Date of Government Version: 09/07/2004
Date Data Arrived at EDR: 09/07/2004
Date Made Active in Reports: 10/12/2004
Number of Days to Update: 35
Source: California Regional Water Quality Control Board, Lahontan Region
Telephone: 530-542-5574
Last EDR Contact: 08/15/2011
Next Scheduled EDR Contact: 11/28/2011
Data Release Frequency: No Update Planned

SLIC REG 7: SLIC List
The SLIC (Spills, Leaks, Investigations and Cleanup) program is designed to protect and restore water quality from spills, leaks, and similar discharges.

Date of Government Version: 11/24/2004
Date Data Arrived at EDR: 11/29/2004
Date Made Active in Reports: 01/04/2005
Number of Days to Update: 36
Source: California Regional Quality Control Board, Colorado River Basin Region
Telephone: 760-346-7491
Last EDR Contact: 08/01/2011
Next Scheduled EDR Contact: 11/14/2011
Data Release Frequency: No Update Planned

SLIC REG 8: Spills, Leaks, Investigation & Cleanup Cost Recovery Listing
The SLIC (Spills, Leaks, Investigations and Cleanup) program is designed to protect and restore water quality from spills, leaks, and similar discharges.

Date of Government Version: 04/03/2008
Date Data Arrived at EDR: 04/03/2008
Date Made Active in Reports: 04/14/2008
Number of Days to Update: 11
Source: California Region Water Quality Control Board Santa Ana Region (8)
Telephone: 951-782-3298
Last EDR Contact: 09/12/2011
Next Scheduled EDR Contact: 12/26/2011
Data Release Frequency: No Update Planned

SLIC REG 9: Spills, Leaks, Investigation & Cleanup Cost Recovery Listing
The SLIC (Spills, Leaks, Investigations and Cleanup) program is designed to protect and restore water quality from spills, leaks, and similar discharges.

Date of Government Version: 09/10/2007
Date Data Arrived at EDR: 09/11/2007
Date Made Active in Reports: 09/28/2007
Number of Days to Update: 17
Source: California Regional Water Quality Control Board San Diego Region (9)
Telephone: 858-467-2980
Last EDR Contact: 08/08/2011
Next Scheduled EDR Contact: 11/21/2011
Data Release Frequency: No Update Planned

Lists of state and tribal registered storage tanks

FEMA UST: Underground Storage Tank Listing
A listing of all FEMA owned underground storage tanks.

Date of Government Version: 10/14/2021
Date Data Arrived at EDR: 11/05/2021
Date Made Active in Reports: 02/01/2022
Number of Days to Update: 88
Source: FEMA
Telephone: 202-646-5797
Last EDR Contact: 02/07/2022
Next Scheduled EDR Contact: 04/18/2022
Data Release Frequency: Varies

UST CLOSURE: Proposed Closure of Underground Storage Tank (UST) Cases
UST cases that are being considered for closure by either the State Water Resources Control Board or the Executive Director have been posted for a 60-day public comment period. UST Case Closures being proposed for consideration by the State Water Resources Control Board. These are primarily UST cases that meet closure criteria under the decisional framework in State Water Board Resolution No. 92-49 and other Board orders. UST Case Closures proposed for consideration by the Executive Director pursuant to State Water Board Resolution No. 2012-0061. These are cases that meet the criteria of the Low-Threat UST Case Closure Policy. UST Case Closure Review Denials and Approved Orders.

Date of Government Version: 12/01/2021
Date Data Arrived at EDR: 12/07/2021
Date Made Active in Reports: 03/02/2022
Number of Days to Update: 85
Source: State Water Resources Control Board
Telephone: 916-327-7844
Last EDR Contact: 03/08/2022
Next Scheduled EDR Contact: 06/20/2022
Data Release Frequency: Varies

MILITARY UST SITES: Military UST Sites (GEOTRACKER)
Military ust sites

Date of Government Version: 12/06/2021
Date Data Arrived at EDR: 12/07/2021
Date Made Active in Reports: 02/23/2022
Number of Days to Update: 78
Source: State Water Resources Control Board
Telephone: 866-480-1028
Last EDR Contact: 03/08/2022
Next Scheduled EDR Contact: 06/20/2022
Data Release Frequency: Varies

UST: Active UST Facilities
Active UST facilities gathered from the local regulatory agencies

Date of Government Version: 12/06/2021
Date Data Arrived at EDR: 12/07/2021
Date Made Active in Reports: 02/23/2022
Number of Days to Update: 78
Source: SWRCB
Telephone: 916-341-5851
Last EDR Contact: 03/08/2022
Next Scheduled EDR Contact: 06/20/2022
Data Release Frequency: Semi-Annually

AST: Aboveground Petroleum Storage Tank Facilities
A listing of aboveground storage tank petroleum storage tank locations.

Date of Government Version: 07/06/2016
Date Data Arrived at EDR: 07/12/2016
Date Made Active in Reports: 09/19/2016
Number of Days to Update: 69
Source: California Environmental Protection Agency
Telephone: 916-327-5092
Last EDR Contact: 03/10/2022
Next Scheduled EDR Contact: 06/27/2022
Data Release Frequency: Varies

INDIAN UST R9: Underground Storage Tanks on Indian Land
The Indian Underground Storage Tank (UST) database provides information about underground storage tanks on Indian land in EPA Region 9 (Arizona, California, Hawaii, Nevada, the Pacific Islands, and Tribal Nations).

Date of Government Version: 10/12/2021
Date Data Arrived at EDR: 11/15/2021
Date Made Active in Reports: 02/08/2022
Number of Days to Update: 85
Source: EPA Region 9
Telephone: 415-972-3368
Last EDR Contact: 01/18/2022
Next Scheduled EDR Contact: 05/02/2022
Data Release Frequency: Varies

INDIAN UST R8: Underground Storage Tanks on Indian Land
The Indian Underground Storage Tank (UST) database provides information about underground storage tanks on Indian land in EPA Region 8 (Colorado, Montana, North Dakota, South Dakota, Utah, Wyoming and 27 Tribal Nations).

Date of Government Version: 10/12/2021
Date Data Arrived at EDR: 11/15/2021
Date Made Active in Reports: 02/08/2022
Number of Days to Update: 85
Source: EPA Region 8
Telephone: 303-312-6137
Last EDR Contact: 01/18/2022
Next Scheduled EDR Contact: 05/02/2022
Data Release Frequency: Varies

INDIAN UST R7: Underground Storage Tanks on Indian Land
The Indian Underground Storage Tank (UST) database provides information about underground storage tanks on Indian land in EPA Region 7 (Iowa, Kansas, Missouri, Nebraska, and 9 Tribal Nations).

Date of Government Version: 10/12/2021
Date Data Arrived at EDR: 11/15/2021
Date Made Active in Reports: 02/08/2022
Number of Days to Update: 85
Source: EPA Region 7
Telephone: 913-551-7003
Last EDR Contact: 01/18/2022
Next Scheduled EDR Contact: 05/02/2022
Data Release Frequency: Varies

INDIAN UST R10: Underground Storage Tanks on Indian Land

The Indian Underground Storage Tank (UST) database provides information about underground storage tanks on Indian land in EPA Region 10 (Alaska, Idaho, Oregon, Washington, and Tribal Nations).

Date of Government Version: 10/12/2021
Date Data Arrived at EDR: 11/15/2021
Date Made Active in Reports: 02/08/2022
Number of Days to Update: 85

Source: EPA Region 10
Telephone: 206-553-2857
Last EDR Contact: 01/18/2022
Next Scheduled EDR Contact: 05/02/2022
Data Release Frequency: Varies

INDIAN UST R1: Underground Storage Tanks on Indian Land

The Indian Underground Storage Tank (UST) database provides information about underground storage tanks on Indian land in EPA Region 1 (Connecticut, Maine, Massachusetts, New Hampshire, Rhode Island, Vermont and ten Tribal Nations).

Date of Government Version: 10/14/2021
Date Data Arrived at EDR: 11/15/2021
Date Made Active in Reports: 02/08/2022
Number of Days to Update: 85

Source: EPA, Region 1
Telephone: 617-918-1313
Last EDR Contact: 01/18/2022
Next Scheduled EDR Contact: 05/02/2022
Data Release Frequency: Varies

INDIAN UST R5: Underground Storage Tanks on Indian Land

The Indian Underground Storage Tank (UST) database provides information about underground storage tanks on Indian land in EPA Region 5 (Michigan, Minnesota and Wisconsin and Tribal Nations).

Date of Government Version: 04/06/2021
Date Data Arrived at EDR: 06/11/2021
Date Made Active in Reports: 09/07/2021
Number of Days to Update: 88

Source: EPA Region 5
Telephone: 312-886-6136
Last EDR Contact: 02/09/2022
Next Scheduled EDR Contact: 05/02/2022
Data Release Frequency: Varies

INDIAN UST R6: Underground Storage Tanks on Indian Land

The Indian Underground Storage Tank (UST) database provides information about underground storage tanks on Indian land in EPA Region 6 (Louisiana, Arkansas, Oklahoma, New Mexico, Texas and 65 Tribes).

Date of Government Version: 10/12/2021
Date Data Arrived at EDR: 11/15/2021
Date Made Active in Reports: 02/08/2022
Number of Days to Update: 85

Source: EPA Region 6
Telephone: 214-665-7591
Last EDR Contact: 01/18/2022
Next Scheduled EDR Contact: 05/02/2022
Data Release Frequency: Varies

INDIAN UST R4: Underground Storage Tanks on Indian Land

The Indian Underground Storage Tank (UST) database provides information about underground storage tanks on Indian land in EPA Region 4 (Alabama, Florida, Georgia, Kentucky, Mississippi, North Carolina, South Carolina, Tennessee and Tribal Nations)

Date of Government Version: 05/28/2021
Date Data Arrived at EDR: 06/22/2021
Date Made Active in Reports: 09/20/2021
Number of Days to Update: 90

Source: EPA Region 4
Telephone: 404-562-9424
Last EDR Contact: 01/18/2022
Next Scheduled EDR Contact: 05/02/2022
Data Release Frequency: Varies

Lists of state and tribal voluntary cleanup sites

VCP: Voluntary Cleanup Program Properties

Contains low threat level properties with either confirmed or unconfirmed releases and the project proponents have request that DTSC oversee investigation and/or cleanup activities and have agreed to provide coverage for DTSC's costs.

Date of Government Version: 10/25/2021
Date Data Arrived at EDR: 10/26/2021
Date Made Active in Reports: 01/14/2022
Number of Days to Update: 80

Source: Department of Toxic Substances Control
Telephone: 916-323-3400
Last EDR Contact: 01/25/2022
Next Scheduled EDR Contact: 05/09/2022
Data Release Frequency: Quarterly

INDIAN VCP R7: Voluntary Cleanup Priority Lisitng
A listing of voluntary cleanup priority sites located on Indian Land located in Region 7.

Date of Government Version: 03/20/2008
Date Data Arrived at EDR: 04/22/2008
Date Made Active in Reports: 05/19/2008
Number of Days to Update: 27

Source: EPA, Region 7
Telephone: 913-551-7365
Last EDR Contact: 07/08/2021
Next Scheduled EDR Contact: 07/20/2009
Data Release Frequency: Varies

INDIAN VCP R1: Voluntary Cleanup Priority Listing
A listing of voluntary cleanup priority sites located on Indian Land located in Region 1.

Date of Government Version: 07/27/2015
Date Data Arrived at EDR: 09/29/2015
Date Made Active in Reports: 02/18/2016
Number of Days to Update: 142

Source: EPA, Region 1
Telephone: 617-918-1102
Last EDR Contact: 12/14/2021
Next Scheduled EDR Contact: 04/04/2022
Data Release Frequency: Varies

Lists of state and tribal brownfield sites

BROWNFIELDS: Considered Brownfieds Sites Listing
A listing of sites the SWRCB considers to be Brownfields since these are sites have come to them through the MOA Process.

Date of Government Version: 12/15/2021
Date Data Arrived at EDR: 12/16/2021
Date Made Active in Reports: 03/03/2022
Number of Days to Update: 77

Source: State Water Resources Control Board
Telephone: 916-323-7905
Last EDR Contact: 12/16/2021
Next Scheduled EDR Contact: 04/04/2022
Data Release Frequency: Quarterly

ADDITIONAL ENVIRONMENTAL RECORDS

Local Brownfield lists

US BROWNFIELDS: A Listing of Brownfields Sites
Brownfields are real property, the expansion, redevelopment, or reuse of which may be complicated by the presence or potential presence of a hazardous substance, pollutant, or contaminant. Cleaning up and reinvesting in these properties takes development pressures off of undeveloped, open land, and both improves and protects the environment. Assessment, Cleanup and Redevelopment Exchange System (ACRES) stores information reported by EPA Brownfields grant recipients on brownfields properties assessed or cleaned up with grant funding as well as information on Targeted Brownfields Assessments performed by EPA Regions. A listing of ACRES Brownfield sites is obtained from Cleanups in My Community. Cleanups in My Community provides information on Brownfields properties for which information is reported back to EPA, as well as areas served by Brownfields grant programs.

Date of Government Version: 02/23/2022
Date Data Arrived at EDR: 03/10/2022
Date Made Active in Reports: 03/10/2022
Number of Days to Update: 0

Source: Environmental Protection Agency
Telephone: 202-566-2777
Last EDR Contact: 03/15/2022
Next Scheduled EDR Contact: 06/27/2022
Data Release Frequency: Semi-Annually

Local Lists of Landfill / Solid Waste Disposal Sites

WMUDS/SWAT: Waste Management Unit Database
Waste Management Unit Database System. WMUDS is used by the State Water Resources Control Board staff and the Regional Water Quality Control Boards for program tracking and inventory of waste management units. WMUDS is composed of the following databases: Facility Information, Scheduled Inspections Information, Waste Management Unit Information, SWAT Program Information, SWAT Report Summary Information, SWAT Report Summary Data, Chapter 15 (formerly Subchapter 15) Information, Chapter 15 Monitoring Parameters, TPCA Program Information, RCRA Program Information, Closure Information, and Interested Parties Information.

Date of Government Version: 04/01/2000
Date Data Arrived at EDR: 04/10/2000
Date Made Active in Reports: 05/10/2000
Number of Days to Update: 30

Source: State Water Resources Control Board
Telephone: 916-227-4448
Last EDR Contact: 01/24/2022
Next Scheduled EDR Contact: 05/09/2022
Data Release Frequency: No Update Planned

SWRCY: Recycler Database
A listing of recycling facilities in California.

Date of Government Version: 12/06/2021
Date Data Arrived at EDR: 12/07/2021
Date Made Active in Reports: 02/23/2022
Number of Days to Update: 78

Source: Department of Conservation
Telephone: 916-323-3836
Last EDR Contact: 03/08/2022
Next Scheduled EDR Contact: 06/20/2022
Data Release Frequency: Quarterly

HAULERS: Registered Waste Tire Haulers Listing
A listing of registered waste tire haulers.

Date of Government Version: 09/14/2021
Date Data Arrived at EDR: 11/11/2021
Date Made Active in Reports: 11/23/2021
Number of Days to Update: 12

Source: Integrated Waste Management Board
Telephone: 916-341-6422
Last EDR Contact: 02/17/2022
Next Scheduled EDR Contact: 05/23/2022
Data Release Frequency: Varies

INDIAN ODI: Report on the Status of Open Dumps on Indian Lands
Location of open dumps on Indian land.

Date of Government Version: 12/31/1998
Date Data Arrived at EDR: 12/03/2007
Date Made Active in Reports: 01/24/2008
Number of Days to Update: 52

Source: Environmental Protection Agency
Telephone: 703-308-8245
Last EDR Contact: 01/24/2022
Next Scheduled EDR Contact: 05/09/2022
Data Release Frequency: Varies

DEBRIS REGION 9: Torres Martinez Reservation Illegal Dump Site Locations
A listing of illegal dump sites location on the Torres Martinez Indian Reservation located in eastern Riverside County and northern Imperial County, California.

Date of Government Version: 01/12/2009
Date Data Arrived at EDR: 05/07/2009
Date Made Active in Reports: 09/21/2009
Number of Days to Update: 137

Source: EPA, Region 9
Telephone: 415-947-4219
Last EDR Contact: 01/13/2022
Next Scheduled EDR Contact: 05/02/2022
Data Release Frequency: No Update Planned

ODI: Open Dump Inventory
An open dump is defined as a disposal facility that does not comply with one or more of the Part 257 or Part 258 Subtitle D Criteria.

Date of Government Version: 06/30/1985
Date Data Arrived at EDR: 08/09/2004
Date Made Active in Reports: 09/17/2004
Number of Days to Update: 39

Source: Environmental Protection Agency
Telephone: 800-424-9346
Last EDR Contact: 06/09/2004
Next Scheduled EDR Contact: N/A
Data Release Frequency: No Update Planned

IHS OPEN DUMPS: Open Dumps on Indian Land
A listing of all open dumps located on Indian Land in the United States.

Date of Government Version: 04/01/2014
Date Data Arrived at EDR: 08/06/2014
Date Made Active in Reports: 01/29/2015
Number of Days to Update: 176

Source: Department of Health & Human Serivces, Indian Health Service
Telephone: 301-443-1452
Last EDR Contact: 01/28/2022
Next Scheduled EDR Contact: 05/09/2022
Data Release Frequency: Varies

Local Lists of Hazardous waste / Contaminated Sites

US HIST CDL: National Clandestine Laboratory Register

A listing of clandestine drug lab locations that have been removed from the DEAs National Clandestine Laboratory Register.

Date of Government Version: 11/16/2021
Date Data Arrived at EDR: 11/18/2021
Date Made Active in Reports: 02/08/2022
Number of Days to Update: 82

Source: Drug Enforcement Administration
Telephone: 202-307-1000
Last EDR Contact: 02/23/2022
Next Scheduled EDR Contact: 06/06/2022
Data Release Frequency: No Update Planned

HIST CAL-SITES: Calsites Database

The Calsites database contains potential or confirmed hazardous substance release properties. In 1996, California EPA reevaluated and significantly reduced the number of sites in the Calsites database. No longer updated by the state agency. It has been replaced by ENVIROSTOR.

Date of Government Version: 08/08/2005
Date Data Arrived at EDR: 08/03/2006
Date Made Active in Reports: 08/24/2006
Number of Days to Update: 21

Source: Department of Toxic Substance Control
Telephone: 916-323-3400
Last EDR Contact: 02/23/2009
Next Scheduled EDR Contact: 05/25/2009
Data Release Frequency: No Update Planned

SCH: School Property Evaluation Program

This category contains proposed and existing school sites that are being evaluated by DTSC for possible hazardous materials contamination. In some cases, these properties may be listed in the CalSites category depending on the level of threat to public health and safety or the environment they pose.

Date of Government Version: 10/25/2021
Date Data Arrived at EDR: 10/26/2021
Date Made Active in Reports: 01/14/2022
Number of Days to Update: 80

Source: Department of Toxic Substances Control
Telephone: 916-323-3400
Last EDR Contact: 01/25/2022
Next Scheduled EDR Contact: 05/09/2022
Data Release Frequency: Quarterly

CDL: Clandestine Drug Labs

A listing of drug lab locations. Listing of a location in this database does not indicate that any illegal drug lab materials were or were not present there, and does not constitute a determination that the location either requires or does not require additional cleanup work.

Date of Government Version: 12/31/2019
Date Data Arrived at EDR: 01/20/2021
Date Made Active in Reports: 04/08/2021
Number of Days to Update: 78

Source: Department of Toxic Substances Control
Telephone: 916-255-6504
Last EDR Contact: 01/13/2022
Next Scheduled EDR Contact: 04/18/2022
Data Release Frequency: Varies

CERS HAZ WASTE: CERS HAZ WASTE

List of sites in the California Environmental Protection Agency (CalEPA) Regulated Site Portal which fall under the Hazardous Chemical Management, Hazardous Waste Onsite Treatment, Household Hazardous Waste Collection, Hazardous Waste Generator, and RCRA LQ HW Generator programs.

Date of Government Version: 10/18/2021
Date Data Arrived at EDR: 10/19/2021
Date Made Active in Reports: 01/12/2022
Number of Days to Update: 85

Source: CalEPA
Telephone: 916-323-2514
Last EDR Contact: 01/19/2022
Next Scheduled EDR Contact: 05/02/2022
Data Release Frequency: Quarterly

TOXIC PITS: Toxic Pits Cleanup Act Sites

Toxic PITS Cleanup Act Sites. TOXIC PITS identifies sites suspected of containing hazardous substances where cleanup has not yet been completed.

Date of Government Version: 07/01/1995
Date Data Arrived at EDR: 08/30/1995
Date Made Active in Reports: 09/26/1995
Number of Days to Update: 27

Source: State Water Resources Control Board
Telephone: 916-227-4364
Last EDR Contact: 01/26/2009
Next Scheduled EDR Contact: 04/27/2009
Data Release Frequency: No Update Planned

US CDL: Clandestine Drug Labs

A listing of clandestine drug lab locations. The U.S. Department of Justice ("the Department") provides this web site as a public service. It contains addresses of some locations where law enforcement agencies reported they found chemicals or other items that indicated the presence of either clandestine drug laboratories or dumpsites. In most cases, the source of the entries is not the Department, and the Department has not verified the entry and does not guarantee its accuracy. Members of the public must verify the accuracy of all entries by, for example, contacting local law enforcement and local health departments.

Date of Government Version: 11/16/2021
Date Data Arrived at EDR: 11/18/2021
Date Made Active in Reports: 02/08/2022
Number of Days to Update: 82

Source: Drug Enforcement Administration
Telephone: 202-307-1000
Last EDR Contact: 02/23/2022
Next Scheduled EDR Contact: 06/06/2022
Data Release Frequency: Quarterly

AQUEOUS FOAM: Former Fire Training Facility Assessments Listing

Airports shown on this list are those believed to use Aqueous Film Forming Foam (AFFF), and certified by the Federal Aviation Administration (FAA) under Title 14, Code of Federal Regulations (CFR), Part 139 (14 CFR Part 139). This list was created by SWRCB using information available from the FAA. Location points shown are from the latitude and longitude listed on the FAA airport master record.

Date of Government Version: 02/20/2020
Date Data Arrived at EDR: 12/10/2021
Date Made Active in Reports: 02/25/2022
Number of Days to Update: 77

Source: State Water Resources Control Board
Telephone: 916-341-5455
Last EDR Contact: 12/10/2021
Next Scheduled EDR Contact: 03/21/2022
Data Release Frequency: Varies

PFAS: PFAS Contamination Site Location Listing

A listing of PFAS contaminated sites included in the GeoTracker database.

Date of Government Version: 12/06/2021
Date Data Arrived at EDR: 12/07/2021
Date Made Active in Reports: 02/23/2022
Number of Days to Update: 78

Source: State Water Resources Control Board
Telephone: 866-480-1028
Last EDR Contact: 03/08/2022
Next Scheduled EDR Contact: 06/20/2022
Data Release Frequency: Varies

Local Lists of Registered Storage Tanks

SWEEPS UST: SWEEPS UST Listing

Statewide Environmental Evaluation and Planning System. This underground storage tank listing was updated and maintained by a company contacted by the SWRCB in the early 1990's. The listing is no longer updated or maintained. The local agency is the contact for more information on a site on the SWEEPS list.

Date of Government Version: 06/01/1994
Date Data Arrived at EDR: 07/07/2005
Date Made Active in Reports: 08/11/2005
Number of Days to Update: 35

Source: State Water Resources Control Board
Telephone: N/A
Last EDR Contact: 06/03/2005
Next Scheduled EDR Contact: N/A
Data Release Frequency: No Update Planned

HIST UST: Hazardous Substance Storage Container Database

The Hazardous Substance Storage Container Database is a historical listing of UST sites. Refer to local/county source for current data.

Date of Government Version: 10/15/1990
Date Data Arrived at EDR: 01/25/1991
Date Made Active in Reports: 02/12/1991
Number of Days to Update: 18

Source: State Water Resources Control Board
Telephone: 916-341-5851
Last EDR Contact: 07/26/2001
Next Scheduled EDR Contact: N/A
Data Release Frequency: No Update Planned

SAN FRANCISCO AST: Aboveground Storage Tank Site Listing
Aboveground storage tank sites

Date of Government Version: 11/04/2021
Date Data Arrived at EDR: 11/05/2021
Date Made Active in Reports: 01/24/2022
Number of Days to Update: 80

Source: San Francisco County Department of Public Health
Telephone: 415-252-3896
Last EDR Contact: 01/28/2022
Next Scheduled EDR Contact: 05/16/2022
Data Release Frequency: Varies

CERS TANKS: California Environmental Reporting System (CERS) Tanks
List of sites in the California Environmental Protection Agency (CalEPA) Regulated Site Portal which fall under the Aboveground Petroleum Storage and Underground Storage Tank regulatory programs.

Date of Government Version: 10/18/2021
Date Data Arrived at EDR: 10/19/2021
Date Made Active in Reports: 01/12/2022
Number of Days to Update: 85

Source: California Environmental Protection Agency
Telephone: 916-323-2514
Last EDR Contact: 01/19/2022
Next Scheduled EDR Contact: 05/02/2022
Data Release Frequency: Quarterly

CA FID UST: Facility Inventory Database
The Facility Inventory Database (FID) contains a historical listing of active and inactive underground storage tank locations from the State Water Resource Control Board. Refer to local/county source for current data.

Date of Government Version: 10/31/1994
Date Data Arrived at EDR: 09/05/1995
Date Made Active in Reports: 09/29/1995
Number of Days to Update: 24

Source: California Environmental Protection Agency
Telephone: 916-341-5851
Last EDR Contact: 12/28/1998
Next Scheduled EDR Contact: N/A
Data Release Frequency: No Update Planned

Local Land Records

LIENS: Environmental Liens Listing
A listing of property locations with environmental liens for California where DTSC is a lien holder.

Date of Government Version: 02/24/2022
Date Data Arrived at EDR: 02/25/2022
Date Made Active in Reports: 03/09/2022
Number of Days to Update: 12

Source: Department of Toxic Substances Control
Telephone: 916-323-3400
Last EDR Contact: 02/24/2022
Next Scheduled EDR Contact: 06/13/2022
Data Release Frequency: Varies

LIENS 2: CERCLA Lien Information
A Federal CERCLA ('Superfund') lien can exist by operation of law at any site or property at which EPA has spent Superfund monies. These monies are spent to investigate and address releases and threatened releases of contamination. CERCLIS provides information as to the identity of these sites and properties.

Date of Government Version: 01/25/2022
Date Data Arrived at EDR: 02/03/2022
Date Made Active in Reports: 02/22/2022
Number of Days to Update: 19

Source: Environmental Protection Agency
Telephone: 202-564-6023
Last EDR Contact: 03/02/2022
Next Scheduled EDR Contact: 04/11/2022
Data Release Frequency: Semi-Annually

DEED: Deed Restriction Listing

Site Mitigation and Brownfields Reuse Program Facility Sites with Deed Restrictions & Hazardous Waste Management Program Facility Sites with Deed / Land Use Restriction. The DTSC Site Mitigation and Brownfields Reuse Program (SMBRP) list includes sites cleaned up under the program's oversight and generally does not include current or former hazardous waste facilities that required a hazardous waste facility permit. The list represents deed restrictions that are active. Some sites have multiple deed restrictions. The DTSC Hazardous Waste Management Program (HWMP) has developed a list of current or former hazardous waste facilities that have a recorded land use restriction at the local county recorder's office. The land use restrictions on this list were required by the DTSC HWMP as a result of the presence of hazardous substances that remain on site after the facility (or part of the facility) has been closed or cleaned up. The types of land use restriction include deed notice, deed restriction, or a land use restriction that binds current and future owners.

Date of Government Version: 11/30/2021
Date Data Arrived at EDR: 11/30/2021
Date Made Active in Reports: 02/16/2022
Number of Days to Update: 78

Source: DTSC and SWRCB
Telephone: 916-323-3400
Last EDR Contact: 02/28/2022
Next Scheduled EDR Contact: 06/13/2022
Data Release Frequency: Semi-Annually

Records of Emergency Release Reports

HMIRS: Hazardous Materials Information Reporting System

Hazardous Materials Incident Report System. HMIRS contains hazardous material spill incidents reported to DOT.

Date of Government Version: 12/15/2021
Date Data Arrived at EDR: 12/16/2021
Date Made Active in Reports: 03/10/2022
Number of Days to Update: 84

Source: U.S. Department of Transportation
Telephone: 202-366-4555
Last EDR Contact: 12/16/2021
Next Scheduled EDR Contact: 04/04/2022
Data Release Frequency: Quarterly

CHMIRS: California Hazardous Material Incident Report System

California Hazardous Material Incident Reporting System. CHMIRS contains information on reported hazardous material incidents (accidental releases or spills).

Date of Government Version: 09/30/2021
Date Data Arrived at EDR: 10/19/2021
Date Made Active in Reports: 01/12/2022
Number of Days to Update: 85

Source: Office of Emergency Services
Telephone: 916-845-8400
Last EDR Contact: 01/19/2022
Next Scheduled EDR Contact: 05/02/2022
Data Release Frequency: Semi-Annually

LDS: Land Disposal Sites Listing (GEOTRACKER)

Land Disposal sites (Landfills) included in GeoTracker. GeoTracker is the Water Boards data management system for sites that impact, or have the potential to impact, water quality in California, with emphasis on groundwater.

Date of Government Version: 12/06/2021
Date Data Arrived at EDR: 12/07/2021
Date Made Active in Reports: 02/23/2022
Number of Days to Update: 78

Source: State Water Qualilty Control Board
Telephone: 866-480-1028
Last EDR Contact: 03/08/2022
Next Scheduled EDR Contact: 06/20/2022
Data Release Frequency: Quarterly

MCS: Military Cleanup Sites Listing (GEOTRACKER)

Military sites (consisting of: Military UST sites; Military Privatized sites; and Military Cleanup sites [formerly known as DoD non UST]) included in GeoTracker. GeoTracker is the Water Boards data management system for sites that impact, or have the potential to impact, water quality in California, with emphasis on groundwater.

Date of Government Version: 12/06/2021
Date Data Arrived at EDR: 12/07/2021
Date Made Active in Reports: 02/23/2022
Number of Days to Update: 78

Source: State Water Resources Control Board
Telephone: 866-480-1028
Last EDR Contact: 03/08/2022
Next Scheduled EDR Contact: 06/20/2022
Data Release Frequency: Quarterly

SPILLS 90: SPILLS90 data from FirstSearch

Spills 90 includes those spill and release records available exclusively from FirstSearch databases. Typically, they may include chemical, oil and/or hazardous substance spills recorded after 1990. Duplicate records that are already included in EDR incident and release records are not included in Spills 90.

Date of Government Version: 06/06/2012
Date Data Arrived at EDR: 01/03/2013
Date Made Active in Reports: 02/22/2013
Number of Days to Update: 50

Source: FirstSearch
Telephone: N/A
Last EDR Contact: 01/03/2013
Next Scheduled EDR Contact: N/A
Data Release Frequency: No Update Planned

Other Ascertainable Records

RCRA NonGen / NLR: RCRA - Non Generators / No Longer Regulated

RCRAInfo is EPA's comprehensive information system, providing access to data supporting the Resource Conservation and Recovery Act (RCRA) of 1976 and the Hazardous and Solid Waste Amendments (HSWA) of 1984. The database includes selective information on sites which generate, transport, store, treat and/or dispose of hazardous waste as defined by the Resource Conservation and Recovery Act (RCRA). Non-Generators do not presently generate hazardous waste.

Date of Government Version: 09/13/2021
Date Data Arrived at EDR: 09/15/2021
Date Made Active in Reports: 10/12/2021
Number of Days to Update: 27

Source: Environmental Protection Agency
Telephone: (415) 495-8895
Last EDR Contact: 03/02/2022
Next Scheduled EDR Contact: 04/04/2022
Data Release Frequency: Quarterly

FUDS: Formerly Used Defense Sites

The listing includes locations of Formerly Used Defense Sites properties where the US Army Corps of Engineers is actively working or will take necessary cleanup actions.

Date of Government Version: 10/26/2021
Date Data Arrived at EDR: 11/16/2021
Date Made Active in Reports: 02/08/2022
Number of Days to Update: 84

Source: U.S. Army Corps of Engineers
Telephone: 202-528-4285
Last EDR Contact: 02/15/2022
Next Scheduled EDR Contact: 05/30/2022
Data Release Frequency: Varies

DOD: Department of Defense Sites

This data set consists of federally owned or administered lands, administered by the Department of Defense, that have any area equal to or greater than 640 acres of the United States, Puerto Rico, and the U.S. Virgin Islands.

Date of Government Version: 06/07/2021
Date Data Arrived at EDR: 07/13/2021
Date Made Active in Reports: 03/09/2022
Number of Days to Update: 239

Source: USGS
Telephone: 888-275-8747
Last EDR Contact: 03/02/2022
Next Scheduled EDR Contact: 04/25/2022
Data Release Frequency: Varies

FEDLAND: Federal and Indian Lands

Federally and Indian administrated lands of the United States. Lands included are administrated by: Army Corps of Engineers, Bureau of Reclamation, National Wild and Scenic River, National Wildlife Refuge, Public Domain Land, Wilderness, Wilderness Study Area, Wildlife Management Area, Bureau of Indian Affairs, Bureau of Land Management, Department of Justice, Forest Service, Fish and Wildlife Service, National Park Service.

Date of Government Version: 04/02/2018
Date Data Arrived at EDR: 04/11/2018
Date Made Active in Reports: 11/06/2019
Number of Days to Update: 574

Source: U.S. Geological Survey
Telephone: 888-275-8747
Last EDR Contact: 01/07/2022
Next Scheduled EDR Contact: 04/18/2022
Data Release Frequency: N/A

SCRD DRYCLEANERS: State Coalition for Remediation of Drycleaners Listing

The State Coalition for Remediation of Drycleaners was established in 1998, with support from the U.S. EPA Office of Superfund Remediation and Technology Innovation. It is comprised of representatives of states with established drycleaner remediation programs. Currently the member states are Alabama, Connecticut, Florida, Illinois, Kansas, Minnesota, Missouri, North Carolina, Oregon, South Carolina, Tennessee, Texas, and Wisconsin.

Date of Government Version: 01/01/2017
Date Data Arrived at EDR: 02/03/2017
Date Made Active in Reports: 04/07/2017
Number of Days to Update: 63

Source: Environmental Protection Agency
Telephone: 615-532-8599
Last EDR Contact: 02/08/2022
Next Scheduled EDR Contact: 05/23/2022
Data Release Frequency: Varies

US FIN ASSUR: Financial Assurance Information

All owners and operators of facilities that treat, store, or dispose of hazardous waste are required to provide proof that they will have sufficient funds to pay for the clean up, closure, and post-closure care of their facilities.

Date of Government Version: 09/13/2021
Date Data Arrived at EDR: 09/15/2021
Date Made Active in Reports: 09/28/2021
Number of Days to Update: 13

Source: Environmental Protection Agency
Telephone: 202-566-1917
Last EDR Contact: 12/17/2021
Next Scheduled EDR Contact: 04/04/2022
Data Release Frequency: Quarterly

EPA WATCH LIST: EPA WATCH LIST

EPA maintains a "Watch List" to facilitate dialogue between EPA, state and local environmental agencies on enforcement matters relating to facilities with alleged violations identified as either significant or high priority. Being on the Watch List does not mean that the facility has actually violated the law only that an investigation by EPA or a state or local environmental agency has led those organizations to allege that an unproven violation has in fact occurred. Being on the Watch List does not represent a higher level of concern regarding the alleged violations that were detected, but instead indicates cases requiring additional dialogue between EPA, state and local agencies - primarily because of the length of time the alleged violation has gone unaddressed or unresolved.

Date of Government Version: 08/30/2013
Date Data Arrived at EDR: 03/21/2014
Date Made Active in Reports: 06/17/2014
Number of Days to Update: 88

Source: Environmental Protection Agency
Telephone: 617-520-3000
Last EDR Contact: 02/01/2022
Next Scheduled EDR Contact: 05/16/2022
Data Release Frequency: Quarterly

2020 COR ACTION: 2020 Corrective Action Program List

The EPA has set ambitious goals for the RCRA Corrective Action program by creating the 2020 Corrective Action Universe. This RCRA cleanup baseline includes facilities expected to need corrective action. The 2020 universe contains a wide variety of sites. Some properties are heavily contaminated while others were contaminated but have since been cleaned up. Still others have not been fully investigated yet, and may require little or no remediation. Inclusion in the 2020 Universe does not necessarily imply failure on the part of a facility to meet its RCRA obligations.

Date of Government Version: 09/30/2017
Date Data Arrived at EDR: 05/08/2018
Date Made Active in Reports: 07/20/2018
Number of Days to Update: 73

Source: Environmental Protection Agency
Telephone: 703-308-4044
Last EDR Contact: 02/03/2022
Next Scheduled EDR Contact: 05/16/2022
Data Release Frequency: Varies

TSCA: Toxic Substances Control Act

Toxic Substances Control Act. TSCA identifies manufacturers and importers of chemical substances included on the TSCA Chemical Substance Inventory list. It includes data on the production volume of these substances by plant site.

Date of Government Version: 12/31/2016
Date Data Arrived at EDR: 06/17/2020
Date Made Active in Reports: 09/10/2020
Number of Days to Update: 85

Source: EPA
Telephone: 202-260-5521
Last EDR Contact: 12/17/2021
Next Scheduled EDR Contact: 03/28/2022
Data Release Frequency: Every 4 Years

TRIS: Toxic Chemical Release Inventory System

Toxic Release Inventory System. TRIS identifies facilities which release toxic chemicals to the air, water and land in reportable quantities under SARA Title III Section 313.

Date of Government Version: 12/31/2018
Date Data Arrived at EDR: 08/14/2020
Date Made Active in Reports: 11/04/2020
Number of Days to Update: 82

Source: EPA
Telephone: 202-566-0250
Last EDR Contact: 02/18/2022
Next Scheduled EDR Contact: 05/30/2022
Data Release Frequency: Annually

SSTS: Section 7 Tracking Systems

Section 7 of the Federal Insecticide, Fungicide and Rodenticide Act, as amended (92 Stat. 829) requires all registered pesticide-producing establishments to submit a report to the Environmental Protection Agency by March 1st each year. Each establishment must report the types and amounts of pesticides, active ingredients and devices being produced, and those having been produced and sold or distributed in the past year.

Date of Government Version: 10/18/2021
Date Data Arrived at EDR: 10/20/2021
Date Made Active in Reports: 01/10/2022
Number of Days to Update: 82

Source: EPA
Telephone: 202-564-4203
Last EDR Contact: 01/19/2022
Next Scheduled EDR Contact: 05/02/2022
Data Release Frequency: Annually

ROD: Records Of Decision

Record of Decision. ROD documents mandate a permanent remedy at an NPL (Superfund) site containing technical and health information to aid in the cleanup.

Date of Government Version: 01/25/2022
Date Data Arrived at EDR: 02/03/2022
Date Made Active in Reports: 02/22/2022
Number of Days to Update: 19

Source: EPA
Telephone: 703-416-0223
Last EDR Contact: 03/02/2022
Next Scheduled EDR Contact: 06/13/2022
Data Release Frequency: Annually

RMP: Risk Management Plans

When Congress passed the Clean Air Act Amendments of 1990, it required EPA to publish regulations and guidance for chemical accident prevention at facilities using extremely hazardous substances. The Risk Management Program Rule (RMP Rule) was written to implement Section 112(r) of these amendments. The rule, which built upon existing industry codes and standards, requires companies of all sizes that use certain flammable and toxic substances to develop a Risk Management Program, which includes a(n): Hazard assessment that details the potential effects of an accidental release, an accident history of the last five years, and an evaluation of worst-case and alternative accidental releases; Prevention program that includes safety precautions and maintenance, monitoring, and employee training measures; and Emergency response program that spells out emergency health care, employee training measures and procedures for informing the public and response agencies (e.g the fire department) should an accident occur.

Date of Government Version: 10/20/2021
Date Data Arrived at EDR: 11/05/2021
Date Made Active in Reports: 11/12/2021
Number of Days to Update: 7

Source: Environmental Protection Agency
Telephone: 202-564-8600
Last EDR Contact: 01/18/2022
Next Scheduled EDR Contact: 05/02/2022
Data Release Frequency: Varies

RAATS: RCRA Administrative Action Tracking System

RCRA Administration Action Tracking System. RAATS contains records based on enforcement actions issued under RCRA pertaining to major violators and includes administrative and civil actions brought by the EPA. For administration actions after September 30, 1995, data entry in the RAATS database was discontinued. EPA will retain a copy of the database for historical records. It was necessary to terminate RAATS because a decrease in agency resources made it impossible to continue to update the information contained in the database.

Date of Government Version: 04/17/1995
Date Data Arrived at EDR: 07/03/1995
Date Made Active in Reports: 08/07/1995
Number of Days to Update: 35

Source: EPA
Telephone: 202-564-4104
Last EDR Contact: 06/02/2008
Next Scheduled EDR Contact: 09/01/2008
Data Release Frequency: No Update Planned

PRP: Potentially Responsible Parties
A listing of verified Potentially Responsible Parties

Date of Government Version: 01/25/2022
Date Data Arrived at EDR: 02/03/2022
Date Made Active in Reports: 02/25/2022
Number of Days to Update: 22

Source: EPA
Telephone: 202-564-6023
Last EDR Contact: 03/02/2022
Next Scheduled EDR Contact: 05/16/2022
Data Release Frequency: Quarterly

PADS: PCB Activity Database System
PCB Activity Database. PADS Identifies generators, transporters, commercial storers and/or brokers and disposers of PCB's who are required to notify the EPA of such activities.

Date of Government Version: 11/19/2020
Date Data Arrived at EDR: 01/08/2021
Date Made Active in Reports: 03/22/2021
Number of Days to Update: 73

Source: EPA
Telephone: 202-566-0500
Last EDR Contact: 01/07/2022
Next Scheduled EDR Contact: 04/18/2022
Data Release Frequency: Annually

ICIS: Integrated Compliance Information System
The Integrated Compliance Information System (ICIS) supports the information needs of the national enforcement and compliance program as well as the unique needs of the National Pollutant Discharge Elimination System (NPDES) program.

Date of Government Version: 11/18/2016
Date Data Arrived at EDR: 11/23/2016
Date Made Active in Reports: 02/10/2017
Number of Days to Update: 79

Source: Environmental Protection Agency
Telephone: 202-564-2501
Last EDR Contact: 12/29/2021
Next Scheduled EDR Contact: 04/18/2022
Data Release Frequency: Quarterly

FTTS: FIFRA/ TSCA Tracking System - FIFRA (Federal Insecticide, Fungicide, & Rodenticide Act)/TSCA (Toxic Substances Control Act)
FTTS tracks administrative cases and pesticide enforcement actions and compliance activities related to FIFRA, TSCA and EPCRA (Emergency Planning and Community Right-to-Know Act). To maintain currency, EDR contacts the Agency on a quarterly basis.

Date of Government Version: 04/09/2009
Date Data Arrived at EDR: 04/16/2009
Date Made Active in Reports: 05/11/2009
Number of Days to Update: 25

Source: EPA/Office of Prevention, Pesticides and Toxic Substances
Telephone: 202-566-1667
Last EDR Contact: 08/18/2017
Next Scheduled EDR Contact: 12/04/2017
Data Release Frequency: No Update Planned

FTTS INSP: FIFRA/ TSCA Tracking System - FIFRA (Federal Insecticide, Fungicide, & Rodenticide Act)/TSCA (Toxic Substances Control Act)
A listing of FIFRA/TSCA Tracking System (FTTS) inspections and enforcements.

Date of Government Version: 04/09/2009
Date Data Arrived at EDR: 04/16/2009
Date Made Active in Reports: 05/11/2009
Number of Days to Update: 25

Source: EPA
Telephone: 202-566-1667
Last EDR Contact: 08/18/2017
Next Scheduled EDR Contact: 12/04/2017
Data Release Frequency: No Update Planned

MLTS: Material Licensing Tracking System
MLTS is maintained by the Nuclear Regulatory Commission and contains a list of approximately 8,100 sites which possess or use radioactive materials and which are subject to NRC licensing requirements. To maintain currency, EDR contacts the Agency on a quarterly basis.

Date of Government Version: 07/29/2021
Date Data Arrived at EDR: 08/24/2021
Date Made Active in Reports: 11/19/2021
Number of Days to Update: 87

Source: Nuclear Regulatory Commission
Telephone: 301-415-7169
Last EDR Contact: 01/18/2022
Next Scheduled EDR Contact: 05/02/2022
Data Release Frequency: Quarterly

GOVERNMENT RECORDS SEARCHED / DATA CURRENCY TRACKING

COAL ASH DOE: Steam-Electric Plant Operation Data
A listing of power plants that store ash in surface ponds.

Date of Government Version: 12/31/2020
Date Data Arrived at EDR: 11/30/2021
Date Made Active in Reports: 02/22/2022
Number of Days to Update: 84
Source: Department of Energy
Telephone: 202-586-8719
Last EDR Contact: 02/28/2022
Next Scheduled EDR Contact: 06/13/2022
Data Release Frequency: Varies

COAL ASH EPA: Coal Combustion Residues Surface Impoundments List
A listing of coal combustion residues surface impoundments with high hazard potential ratings.

Date of Government Version: 01/12/2017
Date Data Arrived at EDR: 03/05/2019
Date Made Active in Reports: 11/11/2019
Number of Days to Update: 251
Source: Environmental Protection Agency
Telephone: N/A
Last EDR Contact: 02/28/2022
Next Scheduled EDR Contact: 06/13/2022
Data Release Frequency: Varies

PCB TRANSFORMER: PCB Transformer Registration Database
The database of PCB transformer registrations that includes all PCB registration submittals.

Date of Government Version: 09/13/2019
Date Data Arrived at EDR: 11/06/2019
Date Made Active in Reports: 02/10/2020
Number of Days to Update: 96
Source: Environmental Protection Agency
Telephone: 202-566-0517
Last EDR Contact: 02/04/2022
Next Scheduled EDR Contact: 05/16/2022
Data Release Frequency: Varies

RADINFO: Radiation Information Database
The Radiation Information Database (RADINFO) contains information about facilities that are regulated by U.S. Environmental Protection Agency (EPA) regulations for radiation and radioactivity.

Date of Government Version: 07/01/2019
Date Data Arrived at EDR: 07/01/2019
Date Made Active in Reports: 09/23/2019
Number of Days to Update: 84
Source: Environmental Protection Agency
Telephone: 202-343-9775
Last EDR Contact: 12/27/2021
Next Scheduled EDR Contact: 04/11/2022
Data Release Frequency: Quarterly

HIST FTTS: FIFRA/TSCA Tracking System Administrative Case Listing
A complete administrative case listing from the FIFRA/TSCA Tracking System (FTTS) for all ten EPA regions. The information was obtained from the National Compliance Database (NCDB). NCDB supports the implementation of FIFRA (Federal Insecticide, Fungicide, and Rodenticide Act) and TSCA (Toxic Substances Control Act). Some EPA regions are now closing out records. Because of that, and the fact that some EPA regions are not providing EPA Headquarters with updated records, it was decided to create a HIST FTTS database. It included records that may not be included in the newer FTTS database updates. This database is no longer updated.

Date of Government Version: 10/19/2006
Date Data Arrived at EDR: 03/01/2007
Date Made Active in Reports: 04/10/2007
Number of Days to Update: 40
Source: Environmental Protection Agency
Telephone: 202-564-2501
Last EDR Contact: 12/17/2007
Next Scheduled EDR Contact: 03/17/2008
Data Release Frequency: No Update Planned

HIST FTTS INSP: FIFRA/TSCA Tracking System Inspection & Enforcement Case Listing
A complete inspection and enforcement case listing from the FIFRA/TSCA Tracking System (FTTS) for all ten EPA regions. The information was obtained from the National Compliance Database (NCDB). NCDB supports the implementation of FIFRA (Federal Insecticide, Fungicide, and Rodenticide Act) and TSCA (Toxic Substances Control Act). Some EPA regions are now closing out records. Because of that, and the fact that some EPA regions are not providing EPA Headquarters with updated records, it was decided to create a HIST FTTS database. It included records that may not be included in the newer FTTS database updates. This database is no longer updated.

Date of Government Version: 10/19/2006
Date Data Arrived at EDR: 03/01/2007
Date Made Active in Reports: 04/10/2007
Number of Days to Update: 40

Source: Environmental Protection Agency
Telephone: 202-564-2501
Last EDR Contact: 12/17/2008
Next Scheduled EDR Contact: 03/17/2008
Data Release Frequency: No Update Planned

DOT OPS: Incident and Accident Data

Department of Transporation, Office of Pipeline Safety Incident and Accident data.

Date of Government Version: 01/02/2020
Date Data Arrived at EDR: 01/28/2020
Date Made Active in Reports: 04/17/2020
Number of Days to Update: 80

Source: Department of Transporation, Office of Pipeline Safety
Telephone: 202-366-4595
Last EDR Contact: 01/24/2022
Next Scheduled EDR Contact: 05/08/2022
Data Release Frequency: Quarterly

CONSENT: Superfund (CERCLA) Consent Decrees

Major legal settlements that establish responsibility and standards for cleanup at NPL (Superfund) sites. Released periodically by United States District Courts after settlement by parties to litigation matters.

Date of Government Version: 09/30/2021
Date Data Arrived at EDR: 10/13/2021
Date Made Active in Reports: 01/10/2022
Number of Days to Update: 89

Source: Department of Justice, Consent Decree Library
Telephone: Varies
Last EDR Contact: 01/03/2022
Next Scheduled EDR Contact: 04/18/2022
Data Release Frequency: Varies

BRS: Biennial Reporting System

The Biennial Reporting System is a national system administered by the EPA that collects data on the generation and management of hazardous waste. BRS captures detailed data from two groups: Large Quantity Generators (LQG) and Treatment, Storage, and Disposal Facilities.

Date of Government Version: 12/31/2019
Date Data Arrived at EDR: 09/15/2021
Date Made Active in Reports: 12/14/2021
Number of Days to Update: 90

Source: EPA/NTIS
Telephone: 800-424-9346
Last EDR Contact: 03/02/2022
Next Scheduled EDR Contact: 04/04/2022
Data Release Frequency: Biennially

INDIAN RESERV: Indian Reservations

This map layer portrays Indian administered lands of the United States that have any area equal to or greater than 640 acres.

Date of Government Version: 12/31/2014
Date Data Arrived at EDR: 07/14/2015
Date Made Active in Reports: 01/10/2017
Number of Days to Update: 546

Source: USGS
Telephone: 202-208-3710
Last EDR Contact: 01/04/2022
Next Scheduled EDR Contact: 04/18/2022
Data Release Frequency: Semi-Annually

FUSRAP: Formerly Utilized Sites Remedial Action Program

DOE established the Formerly Utilized Sites Remedial Action Program (FUSRAP) in 1974 to remediate sites where radioactive contamination remained from Manhattan Project and early U.S. Atomic Energy Commission (AEC) operations.

Date of Government Version: 07/26/2021
Date Data Arrived at EDR: 07/27/2021
Date Made Active in Reports: 10/22/2021
Number of Days to Update: 87

Source: Department of Energy
Telephone: 202-586-3559
Last EDR Contact: 01/31/2022
Next Scheduled EDR Contact: 05/16/2022
Data Release Frequency: Varies

UMTRA: Uranium Mill Tailings Sites

Uranium ore was mined by private companies for federal government use in national defense programs. When the mills shut down, large piles of the sand-like material (mill tailings) remain after uranium has been extracted from the ore. Levels of human exposure to radioactive materials from the piles are low; however, in some cases tailings were used as construction materials before the potential health hazards of the tailings were recognized.

Date of Government Version: 08/30/2019
Date Data Arrived at EDR: 11/15/2019
Date Made Active in Reports: 01/28/2020
Number of Days to Update: 74

Source: Department of Energy
Telephone: 505-845-0011
Last EDR Contact: 02/17/2022
Next Scheduled EDR Contact: 05/30/2022
Data Release Frequency: Varies

LEAD SMELTER 1: Lead Smelter Sites

A listing of former lead smelter site locations.

Date of Government Version: 01/25/2022
Date Data Arrived at EDR: 02/03/2022
Date Made Active in Reports: 02/22/2022
Number of Days to Update: 19

Source: Environmental Protection Agency
Telephone: 703-603-8787
Last EDR Contact: 05/03/2022
Next Scheduled EDR Contact: 04/11/2022
Data Release Frequency: Varies

LEAD SMELTER 2: Lead Smelter Sites

A list of several hundred sites in the U.S. where secondary lead smelting was done from 1931and 1964. These sites may pose a threat to public health through ingestion or inhalation of contaminated soil or dust

Date of Government Version: 04/05/2001
Date Data Arrived at EDR: 10/27/2010
Date Made Active in Reports: 12/02/2010
Number of Days to Update: 36

Source: American Journal of Public Health
Telephone: 703-305-6451
Last EDR Contact: 12/02/2009
Next Scheduled EDR Contact: N/A
Data Release Frequency: No Update Planned

US AIRS (AFS): Aerometric Information Retrieval System Facility Subsystem (AFS)

The database is a sub-system of Aerometric Information Retrieval System (AIRS). AFS contains compliance data on air pollution point sources regulated by the U.S. EPA and/or state and local air regulatory agencies. This information comes from source reports by various stationary sources of air pollution, such as electric power plants, steel mills, factories, and universities, and provides information about the air pollutants they produce. Action, air program, air program pollutant, and general level plant data. It is used to track emissions and compliance data from industrial plants.

Date of Government Version: 10/12/2016
Date Data Arrived at EDR: 10/26/2016
Date Made Active in Reports: 02/03/2017
Number of Days to Update: 100

Source: EPA
Telephone: 202-564-2496
Last EDR Contact: 09/26/2017
Next Scheduled EDR Contact: 01/08/2018
Data Release Frequency: Annually

US AIRS MINOR: Air Facility System Data

A listing of minor source facilities.

Date of Government Version: 10/12/2016
Date Data Arrived at EDR: 10/26/2016
Date Made Active in Reports: 02/03/2017
Number of Days to Update: 100

Source: EPA
Telephone: 202-564-2496
Last EDR Contact: 09/26/2017
Next Scheduled EDR Contact: 01/08/2018
Data Release Frequency: Annually

MINES VIOLATIONS: MSHA Violation Assessment Data

Mines violation and assessment information. Department of Labor, Mine Safety & Health Administration.

Date of Government Version: 06/30/2021
Date Data Arrived at EDR: 07/01/2021
Date Made Active in Reports: 09/28/2021
Number of Days to Update: 89

Source: DOL, Mine Safety & Health Admi
Telephone: 202-693-9424
Last EDR Contact: 02/24/2022
Next Scheduled EDR Contact: 06/13/2022
Data Release Frequency: Quarterly

US MINES: Mines Master Index File

Contains all mine identification numbers issued for mines active or opened since 1971. The data also includes violation information.

Date of Government Version: 11/02/2021
Date Data Arrived at EDR: 11/22/2021
Date Made Active in Reports: 02/14/2022
Number of Days to Update: 84

Source: Department of Labor, Mine Safety and Health Administration
Telephone: 303-231-5959
Last EDR Contact: 02/23/2022
Next Scheduled EDR Contact: 06/06/2022
Data Release Frequency: Semi-Annually

US MINES 2: Ferrous and Nonferrous Metal Mines Database Listing

This map layer includes ferrous (ferrous metal mines are facilities that extract ferrous metals, such as iron ore or molybdenum) and nonferrous (Nonferrous metal mines are facilities that extract nonferrous metals, such as gold, silver, copper, zinc, and lead) metal mines in the United States.

Date of Government Version: 05/06/2020
Date Data Arrived at EDR: 05/27/2020
Date Made Active in Reports: 08/13/2020
Number of Days to Update: 78

Source: USGS
Telephone: 703-648-7709
Last EDR Contact: 02/24/2022
Next Scheduled EDR Contact: 06/06/2022
Data Release Frequency: Varies

US MINES 3: Active Mines & Mineral Plants Database Listing

Active Mines and Mineral Processing Plant operations for commodities monitored by the Minerals Information Team of the USGS.

Date of Government Version: 04/14/2011
Date Data Arrived at EDR: 06/08/2011
Date Made Active in Reports: 09/13/2011
Number of Days to Update: 97

Source: USGS
Telephone: 703-648-7709
Last EDR Contact: 02/24/2022
Next Scheduled EDR Contact: 06/06/2022
Data Release Frequency: Varies

ABANDONED MINES: Abandoned Mines

An inventory of land and water impacted by past mining (primarily coal mining) is maintained by OSMRE to provide information needed to implement the Surface Mining Control and Reclamation Act of 1977 (SMCRA). The inventory contains information on the location, type, and extent of AML impacts, as well as, information on the cost associated with the reclamation of those problems. The inventory is based upon field surveys by State, Tribal, and OSMRE program officials. It is dynamic to the extent that it is modified as new problems are identified and existing problems are reclaimed.

Date of Government Version: 12/14/2021
Date Data Arrived at EDR: 12/15/2021
Date Made Active in Reports: 03/10/2022
Number of Days to Update: 85

Source: Department of Interior
Telephone: 202-208-2609
Last EDR Contact: 03/04/2022
Next Scheduled EDR Contact: 06/20/2022
Data Release Frequency: Quarterly

FINDS: Facility Index System/Facility Registry System

Facility Index System. FINDS contains both facility information and 'pointers' to other sources that contain more detail. EDR includes the following FINDS databases in this report: PCS (Permit Compliance System), AIRS (Aerometric Information Retrieval System), DOCKET (Enforcement Docket used to manage and track information on civil judicial enforcement cases for all environmental statutes), FURS (Federal Underground Injection Control), C-DOCKET (Criminal Docket System used to track criminal enforcement actions for all environmental statutes), FFIS (Federal Facilities Information System), STATE (State Environmental Laws and Statutes), and PADS (PCB Activity Data System).

Date of Government Version: 11/04/2021
Date Data Arrived at EDR: 11/22/2021
Date Made Active in Reports: 02/25/2022
Number of Days to Update: 95

Source: EPA
Telephone: (415) 947-8000
Last EDR Contact: 02/28/2022
Next Scheduled EDR Contact: 06/13/2022
Data Release Frequency: Quarterly

UXO: Unexploded Ordnance Sites

A listing of unexploded ordnance site locations

Date of Government Version: 12/31/2020
Date Data Arrived at EDR: 01/11/2022
Date Made Active in Reports: 02/14/2022
Number of Days to Update: 34

Source: Department of Defense
Telephone: 703-704-1564
Last EDR Contact: 01/11/2022
Next Scheduled EDR Contact: 04/25/2022
Data Release Frequency: Varies

DOCKET HWC: Hazardous Waste Compliance Docket Listing
A complete list of the Federal Agency Hazardous Waste Compliance Docket Facilities.

Date of Government Version: 05/06/2021
Date Data Arrived at EDR: 05/21/2021
Date Made Active in Reports: 08/11/2021
Number of Days to Update: 82
Source: Environmental Protection Agency
Telephone: 202-564-0527
Last EDR Contact: 02/22/2022
Next Scheduled EDR Contact: 06/06/2022
Data Release Frequency: Varies

ECHO: Enforcement & Compliance History Information
ECHO provides integrated compliance and enforcement information for about 800,000 regulated facilities nationwide.

Date of Government Version: 01/01/2022
Date Data Arrived at EDR: 01/04/2022
Date Made Active in Reports: 01/10/2022
Number of Days to Update: 6
Source: Environmental Protection Agency
Telephone: 202-564-2280
Last EDR Contact: 01/04/2022
Next Scheduled EDR Contact: 04/18/2022
Data Release Frequency: Quarterly

FUELS PROGRAM: EPA Fuels Program Registered Listing
This listing includes facilities that are registered under the Part 80 (Code of Federal Regulations) EPA Fuels Programs. All companies now are required to submit new and updated registrations.

Date of Government Version: 11/15/2021
Date Data Arrived at EDR: 11/15/2021
Date Made Active in Reports: 02/01/2022
Number of Days to Update: 78
Source: EPA
Telephone: 800-385-6164
Last EDR Contact: 02/17/2022
Next Scheduled EDR Contact: 05/30/2022
Data Release Frequency: Quarterly

CA BOND EXP. PLAN: Bond Expenditure Plan
Department of Health Services developed a site-specific expenditure plan as the basis for an appropriation of Hazardous Substance Cleanup Bond Act funds. It is not updated.

Date of Government Version: 01/01/1989
Date Data Arrived at EDR: 07/27/1994
Date Made Active in Reports: 08/02/1994
Number of Days to Update: 6
Source: Department of Health Services
Telephone: 916-255-2118
Last EDR Contact: 05/31/1994
Next Scheduled EDR Contact: N/A
Data Release Frequency: No Update Planned

CORTESE: "Cortese" Hazardous Waste & Substances Sites List
The sites for the list are designated by the State Water Resource Control Board (LUST), the Integrated Waste Board (SWF/LS), and the Department of Toxic Substances Control (Cal-Sites).

Date of Government Version: 12/16/2021
Date Data Arrived at EDR: 12/16/2021
Date Made Active in Reports: 03/03/2022
Number of Days to Update: 77
Source: CAL EPA/Office of Emergency Information
Telephone: 916-323-3400
Last EDR Contact: 12/16/2021
Next Scheduled EDR Contact: 04/04/2022
Data Release Frequency: Quarterly

CUPA LIVERMORE-PLEASANTON: CUPA Facility Listing
list of facilities associated with the various CUPA programs in Livermore-Pleasanton

Date of Government Version: 05/01/2019
Date Data Arrived at EDR: 05/14/2019
Date Made Active in Reports: 07/17/2019
Number of Days to Update: 64
Source: Livermore-Pleasanton Fire Department
Telephone: 925-454-2361
Last EDR Contact: 02/08/2022
Next Scheduled EDR Contact: 05/23/2022
Data Release Frequency: Varies

DRYCLEAN AVAQMD: Antelope Valley Air Quality Management District Drycleaner Listing
A listing of dry cleaners in the Antelope Valley Air Quality Management District.

Date of Government Version: 11/29/2021
Date Data Arrived at EDR: 11/29/2021
Date Made Active in Reports: 02/14/2022
Number of Days to Update: 77

Source: Antelope Valley Air Quality Management District
Telephone: 661-723-8070
Last EDR Contact: 02/24/2022
Next Scheduled EDR Contact: 06/13/2022
Data Release Frequency: Varies

DRYCLEAN SOUTH COAST: South Coast Air Quality Management District Drycleaner Listing
A listing of dry cleaners in the South Coast Air Quality Management District

Date of Government Version: 11/17/2021
Date Data Arrived at EDR: 11/18/2021
Date Made Active in Reports: 02/07/2022
Number of Days to Update: 81

Source: South Coast Air Quality Management District
Telephone: 909-396-3211
Last EDR Contact: 02/17/2022
Next Scheduled EDR Contact: 06/06/2022
Data Release Frequency: Varies

DRYCLEANERS: Cleaner Facilities
A list of drycleaner related facilities that have EPA ID numbers. These are facilities with certain SIC codes: power laundries, family and commercial; garment pressing and cleaner's agents; linen supply; coin-operated laundries and cleaning; drycleaning plants, except rugs; carpet and upholster cleaning; industrial launderers; laundry and garment services.

Date of Government Version: 08/27/2021
Date Data Arrived at EDR: 09/01/2021
Date Made Active in Reports: 11/19/2021
Number of Days to Update: 79

Source: Department of Toxic Substance Control
Telephone: 916-327-4498
Last EDR Contact: 02/07/2022
Next Scheduled EDR Contact: 06/13/2022
Data Release Frequency: Annually

EMI: Emissions Inventory Data
Toxics and criteria pollutant emissions data collected by the ARB and local air pollution agencies.

Date of Government Version: 12/31/2019
Date Data Arrived at EDR: 06/10/2021
Date Made Active in Reports: 08/27/2021
Number of Days to Update: 78

Source: California Air Resources Board
Telephone: 916-322-2990
Last EDR Contact: 12/17/2021
Next Scheduled EDR Contact: 03/28/2022
Data Release Frequency: Varies

ENF: Enforcement Action Listing
A listing of Water Board Enforcement Actions. Formal is everything except Oral/Verbal Communication, Notice of Violation, Expedited Payment Letter, and Staff Enforcement Letter.

Date of Government Version: 11/10/2021
Date Data Arrived at EDR: 11/11/2021
Date Made Active in Reports: 02/03/2022
Number of Days to Update: 84

Source: State Water Resoruces Control Board
Telephone: 916-445-9379
Last EDR Contact: 03/03/2022
Next Scheduled EDR Contact: 05/02/2022
Data Release Frequency: Varies

Financial Assurance 1: Financial Assurance Information Listing
Financial Assurance information

Date of Government Version: 10/05/2021
Date Data Arrived at EDR: 10/06/2021
Date Made Active in Reports: 12/29/2021
Number of Days to Update: 84

Source: Department of Toxic Substances Control
Telephone: 916-255-3628
Last EDR Contact: 01/13/2022
Next Scheduled EDR Contact: 05/02/2022
Data Release Frequency: Varies

Financial Assurance 2: Financial Assurance Information Listing
A listing of financial assurance information for solid waste facilities. Financial assurance is intended to ensure that resources are available to pay for the cost of closure, post-closure care, and corrective measures if the owner or operator of a regulated facility is unable or unwilling to pay.

Date of Government Version: 11/18/2021
Date Data Arrived at EDR: 11/19/2021
Date Made Active in Reports: 02/07/2022
Number of Days to Update: 80

Source: California Integrated Waste Management Board
Telephone: 916-341-6066
Last EDR Contact: 02/17/2022
Next Scheduled EDR Contact: 05/23/2022
Data Release Frequency: Varies

HAZNET: Facility and Manifest Data

Facility and Manifest Data. The data is extracted from the copies of hazardous waste manifests received each year by the DTSC. The annual volume of manifests is typically 700,000 - 1,000,000 annually, representing approximately 350,000 - 500,000 shipments. Data are from the manifests submitted without correction, and therefore many contain some invalid values for data elements such as generator ID, TSD ID, waste category, and disposal method. This database begins with calendar year 1993.

Date of Government Version: 12/31/2019
Date Data Arrived at EDR: 04/15/2020
Date Made Active in Reports: 07/02/2020
Number of Days to Update: 78

Source: California Environmental Protection Agency
Telephone: 916-255-1136
Last EDR Contact: 01/07/2022
Next Scheduled EDR Contact: 04/18/2022
Data Release Frequency: Annually

ICE: ICE

Contains data pertaining to the Permitted Facilities with Inspections / Enforcements sites tracked in Envirostor.

Date of Government Version: 11/15/2021
Date Data Arrived at EDR: 11/15/2021
Date Made Active in Reports: 02/03/2022
Number of Days to Update: 80

Source: Department of Toxic Subsances Control
Telephone: 877-786-9427
Last EDR Contact: 02/15/2022
Next Scheduled EDR Contact: 05/30/2022
Data Release Frequency: Quarterly

HIST CORTESE: Hazardous Waste & Substance Site List

The sites for the list are designated by the State Water Resource Control Board [LUST], the Integrated Waste Board [SWF/LS], and the Department of Toxic Substances Control [CALSITES]. This listing is no longer updated by the state agency.

Date of Government Version: 04/01/2001
Date Data Arrived at EDR: 01/22/2009
Date Made Active in Reports: 04/08/2009
Number of Days to Update: 76

Source: Department of Toxic Substances Control
Telephone: 916-323-3400
Last EDR Contact: 01/22/2009
Next Scheduled EDR Contact: N/A
Data Release Frequency: No Update Planned

HWP: EnviroStor Permitted Facilities Listing

Detailed information on permitted hazardous waste facilities and corrective action ("cleanups") tracked in EnviroStor.

Date of Government Version: 11/15/2021
Date Data Arrived at EDR: 11/15/2021
Date Made Active in Reports: 02/03/2022
Number of Days to Update: 80

Source: Department of Toxic Substances Control
Telephone: 916-323-3400
Last EDR Contact: 02/15/2022
Next Scheduled EDR Contact: 05/30/2022
Data Release Frequency: Quarterly

HWT: Registered Hazardous Waste Transporter Database

A listing of hazardous waste transporters. In California, unless specifically exempted, it is unlawful for any person to transport hazardous wastes unless the person holds a valid registration issued by DTSC. A hazardous waste transporter registration is valid for one year and is assigned a unique registration number.

Date of Government Version: 10/04/2021
Date Data Arrived at EDR: 10/05/2021
Date Made Active in Reports: 12/22/2021
Number of Days to Update: 78

Source: Department of Toxic Substances Control
Telephone: 916-440-7145
Last EDR Contact: 01/04/2022
Next Scheduled EDR Contact: 04/18/2022
Data Release Frequency: Quarterly

MINES: Mines Site Location Listing
A listing of mine site locations from the Office of Mine Reclamation.

Date of Government Version: 12/06/2021
Date Data Arrived at EDR: 12/07/2021
Date Made Active in Reports: 02/23/2022
Number of Days to Update: 78
Source: Department of Conservation
Telephone: 916-322-1080
Last EDR Contact: 03/08/2022
Next Scheduled EDR Contact: 06/20/2022
Data Release Frequency: Quarterly

MWMP: Medical Waste Management Program Listing
The Medical Waste Management Program (MWMP) ensures the proper handling and disposal of medical waste by permitting and inspecting medical waste Offsite Treatment Facilities (PDF) and Transfer Stations (PDF) throughout the state. MWMP also oversees all Medical Waste Transporters.

Date of Government Version: 11/18/2021
Date Data Arrived at EDR: 11/30/2021
Date Made Active in Reports: 02/17/2022
Number of Days to Update: 79
Source: Department of Public Health
Telephone: 916-558-1784
Last EDR Contact: 02/28/2022
Next Scheduled EDR Contact: 06/13/2022
Data Release Frequency: Varies

NPDES: NPDES Permits Listing
A listing of NPDES permits, including stormwater.

Date of Government Version: 11/09/2021
Date Data Arrived at EDR: 11/09/2021
Date Made Active in Reports: 01/27/2022
Number of Days to Update: 79
Source: State Water Resources Control Board
Telephone: 916-445-9379
Last EDR Contact: 02/08/2022
Next Scheduled EDR Contact: 05/23/2022
Data Release Frequency: Quarterly

PEST LIC: Pesticide Regulation Licenses Listing
A listing of licenses and certificates issued by the Department of Pesticide Regulation. The DPR issues licenses and/or certificates to: Persons and businesses that apply or sell pesticides; Pest control dealers and brokers; Persons who advise on agricultural pesticide applications.

Date of Government Version: 11/30/2021
Date Data Arrived at EDR: 11/30/2021
Date Made Active in Reports: 02/17/2022
Number of Days to Update: 79
Source: Department of Pesticide Regulation
Telephone: 916-445-4038
Last EDR Contact: 02/28/2022
Next Scheduled EDR Contact: 06/13/2022
Data Release Frequency: Quarterly

PROC: Certified Processors Database
A listing of certified processors.

Date of Government Version: 11/29/2021
Date Data Arrived at EDR: 11/29/2021
Date Made Active in Reports: 02/11/2022
Number of Days to Update: 74
Source: Department of Conservation
Telephone: 916-323-3836
Last EDR Contact: 03/08/2022
Next Scheduled EDR Contact: 06/20/2022
Data Release Frequency: Quarterly

NOTIFY 65: Proposition 65 Records
Listings of all Proposition 65 incidents reported to counties by the State Water Resources Control Board and the Regional Water Quality Control Board. This database is no longer updated by the reporting agency.

Date of Government Version: 12/13/2021
Date Data Arrived at EDR: 12/14/2021
Date Made Active in Reports: 03/03/2022
Number of Days to Update: 79
Source: State Water Resources Control Board
Telephone: 916-445-3846
Last EDR Contact: 03/10/2022
Next Scheduled EDR Contact: 06/27/2022
Data Release Frequency: No Update Planned

GOVERNMENT RECORDS SEARCHED / DATA CURRENCY TRACKING

UIC: UIC Listing
A listing of wells identified as underground injection wells, in the California Oil and Gas Wells database.

Date of Government Version: 12/03/2021
Date Data Arrived at EDR: 12/07/2021
Date Made Active in Reports: 02/24/2022
Number of Days to Update: 79

Source: Deaprtment of Conservation
Telephone: 916-445-2408
Last EDR Contact: 03/08/2022
Next Scheduled EDR Contact: 06/20/2022
Data Release Frequency: Varies

UIC GEO: Underground Injection Control Sites (GEOTRACKER)
Underground control injection sites

Date of Government Version: 12/06/2021
Date Data Arrived at EDR: 12/07/2021
Date Made Active in Reports: 02/23/2022
Number of Days to Update: 78

Source: State Water Resource Control Board
Telephone: 866-480-1028
Last EDR Contact: 03/08/2022
Next Scheduled EDR Contact: 06/20/2022
Data Release Frequency: Varies

WASTEWATER PITS: Oil Wastewater Pits Listing
Water officials discovered that oil producers have been dumping chemical-laden wastewater into hundreds of unlined pits that are operating without proper permits. Inspections completed by the Central Valley Regional Water Quality Control Board revealed the existence of previously unidentified waste sites. The water boards review found that more than one-third of the region's active disposal pits are operating without permission.

Date of Government Version: 02/11/2021
Date Data Arrived at EDR: 07/01/2021
Date Made Active in Reports: 09/29/2021
Number of Days to Update: 90

Source: RWQCB, Central Valley Region
Telephone: 559-445-5577
Last EDR Contact: 01/07/2022
Next Scheduled EDR Contact: 04/18/2022
Data Release Frequency: Varies

WDS: Waste Discharge System
Sites which have been issued waste discharge requirements.

Date of Government Version: 06/19/2007
Date Data Arrived at EDR: 06/20/2007
Date Made Active in Reports: 06/29/2007
Number of Days to Update: 9

Source: State Water Resources Control Board
Telephone: 916-341-5227
Last EDR Contact: 02/11/2022
Next Scheduled EDR Contact: 05/30/2022
Data Release Frequency: No Update Planned

WIP: Well Investigation Program Case List
Well Investigation Program case in the San Gabriel and San Fernando Valley area.

Date of Government Version: 07/03/2009
Date Data Arrived at EDR: 07/21/2009
Date Made Active in Reports: 08/03/2009
Number of Days to Update: 13

Source: Los Angeles Water Quality Control Board
Telephone: 213-576-6726
Last EDR Contact: 12/14/2021
Next Scheduled EDR Contact: 04/04/2022
Data Release Frequency: No Update Planned

MILITARY PRIV SITES: Military Privatized Sites (GEOTRACKER)
Military privatized sites

Date of Government Version: 12/06/2021
Date Data Arrived at EDR: 12/07/2021
Date Made Active in Reports: 02/23/2022
Number of Days to Update: 78

Source: State Water Resources Control Board
Telephone: 866-480-1028
Last EDR Contact: 03/08/2022
Next Scheduled EDR Contact: 06/20/2022
Data Release Frequency: Varies

PROJECT: Project Sites (GEOTRACKER)
Projects sites

Date of Government Version: 12/06/2021
Date Data Arrived at EDR: 12/07/2021
Date Made Active in Reports: 02/23/2022
Number of Days to Update: 78

Source: State Water Resources Control Board
Telephone: 866-480-1028
Last EDR Contact: 03/08/2022
Next Scheduled EDR Contact: 06/20/2022
Data Release Frequency: Varies

WDR: Waste Discharge Requirements Listing

In general, the Waste Discharge Requirements (WDRs) Program (sometimes also referred to as the "Non Chapter 15 (Non 15) Program") regulates point discharges that are exempt pursuant to Subsection 20090 of Title 27 and not subject to the Federal Water Pollution Control Act. Exemptions from Title 27 may be granted for nine categories of discharges (e.g., sewage, wastewater, etc.) that meet, and continue to meet, the preconditions listed for each specific exemption. The scope of the WDRs Program also includes the discharge of wastes classified as inert, pursuant to section 20230 of Title 27.

Date of Government Version: 12/06/2021
Date Data Arrived at EDR: 12/07/2021
Date Made Active in Reports: 02/23/2022
Number of Days to Update: 78

Source: State Water Resources Control Board
Telephone: 916-341-5810
Last EDR Contact: 03/08/2022
Next Scheduled EDR Contact: 06/20/2022
Data Release Frequency: Quarterly

CIWQS: California Integrated Water Quality System

The California Integrated Water Quality System (CIWQS) is a computer system used by the State and Regional Water Quality Control Boards to track information about places of environmental interest, manage permits and other orders, track inspections, and manage violations and enforcement activities.

Date of Government Version: 11/30/2021
Date Data Arrived at EDR: 11/30/2021
Date Made Active in Reports: 02/16/2022
Number of Days to Update: 78

Source: State Water Resources Control Board
Telephone: 866-794-4977
Last EDR Contact: 02/28/2022
Next Scheduled EDR Contact: 06/13/2022
Data Release Frequency: Varies

CERS: CalEPA Regulated Site Portal Data

The CalEPA Regulated Site Portal database combines data about environmentally regulated sites and facilities in California into a single database. It combines data from a variety of state and federal databases, and provides an overview of regulated activities across the spectrum of environmental programs for any given location in California. These activities include hazardous materials and waste, state and federal cleanups, impacted ground and surface waters, and toxic materials

Date of Government Version: 10/18/2021
Date Data Arrived at EDR: 10/19/2021
Date Made Active in Reports: 01/12/2022
Number of Days to Update: 85

Source: California Environmental Protection Agency
Telephone: 916-323-2514
Last EDR Contact: 01/19/2022
Next Scheduled EDR Contact: 05/02/2022
Data Release Frequency: Varies

NON-CASE INFO: Non-Case Information Sites (GEOTRACKER)

Non-Case Information sites

Date of Government Version: 12/06/2021
Date Data Arrived at EDR: 12/07/2021
Date Made Active in Reports: 02/23/2022
Number of Days to Update: 78

Source: State Water Resources Control Board
Telephone: 866-480-1028
Last EDR Contact: 03/08/2022
Next Scheduled EDR Contact: 06/20/2022
Data Release Frequency: Varies

OTHER OIL GAS: Other Oil & Gas Projects Sites (GEOTRACKER)

Other Oil & Gas Projects sites

Date of Government Version: 12/06/2021
Date Data Arrived at EDR: 12/07/2021
Date Made Active in Reports: 02/23/2022
Number of Days to Update: 78

Source: State Water Resources Control Board
Telephone: 866-480-1028
Last EDR Contact: 03/08/2022
Next Scheduled EDR Contact: 06/20/2022
Data Release Frequency: Varies

PROD WATER PONDS: Produced Water Ponds Sites (GEOTRACKER)
Produced water ponds sites

Date of Government Version: 12/06/2021
Date Data Arrived at EDR: 12/07/2021
Date Made Active in Reports: 02/23/2022
Number of Days to Update: 78
Source: State Water Resources Control Board
Telephone: 866-480-1028
Last EDR Contact: 03/08/2022
Next Scheduled EDR Contact: 06/20/2022
Data Release Frequency: Varies

SAMPLING POINT: Sampling Point ? Public Sites (GEOTRACKER)
Sampling point - public sites

Date of Government Version: 12/06/2021
Date Data Arrived at EDR: 12/07/2021
Date Made Active in Reports: 02/23/2022
Number of Days to Update: 78
Source: State Water Resources Control Board
Telephone: 866-480-1028
Last EDR Contact: 03/08/2022
Next Scheduled EDR Contact: 06/20/2022
Data Release Frequency: Varies

WELL STIM PROJ: Well Stimulation Project (GEOTRACKER)
Includes areas of groundwater monitoring plans, a depiction of the monitoring network, and the facilities, boundaries, and subsurface characteristics of the oilfield and the features (oil and gas wells, produced water ponds, UIC wells, water supply wells, etc?) being monitored

Date of Government Version: 12/06/2021
Date Data Arrived at EDR: 12/07/2021
Date Made Active in Reports: 02/23/2022
Number of Days to Update: 78
Source: State Water Resources Control Board
Telephone: 866-480-1028
Last EDR Contact: 03/08/2022
Next Scheduled EDR Contact: 06/20/2022
Data Release Frequency: Varies

HWTS: Hazardous Waste Tracking System
DTSC maintains the Hazardous Waste Tracking System that stores ID number information since the early 1980s and manifest data since 1993. The system collects both manifest copies from the generator and destination facility.

Date of Government Version: 07/13/2021
Date Data Arrived at EDR: 07/14/2021
Date Made Active in Reports: 10/06/2021
Number of Days to Update: 84
Source: Department of Toxic Substances Control
Telephone: 916-324-2444
Last EDR Contact: 01/28/2022
Next Scheduled EDR Contact: 04/18/2022
Data Release Frequency: Varies

PCS ENF: Enforcement data
No description is available for this data

Date of Government Version: 12/31/2014
Date Data Arrived at EDR: 02/05/2015
Date Made Active in Reports: 03/06/2015
Number of Days to Update: 29
Source: EPA
Telephone: 202-564-2497
Last EDR Contact: 12/29/2021
Next Scheduled EDR Contact: 04/18/2022
Data Release Frequency: Varies

PCS: Permit Compliance System
PCS is a computerized management information system that contains data on National Pollutant Discharge Elimination System (NPDES) permit holding facilities. PCS tracks the permit, compliance, and enforcement status of NPDES facilities.

Date of Government Version: 07/14/2011
Date Data Arrived at EDR: 08/05/2011
Date Made Active in Reports: 09/29/2011
Number of Days to Update: 55
Source: EPA, Office of Water
Telephone: 202-564-2496
Last EDR Contact: 12/29/2021
Next Scheduled EDR Contact: 04/18/2022
Data Release Frequency: Semi-Annually

PCS INACTIVE: Listing of Inactive PCS Permits
An inactive permit is a facility that has shut down or is no longer discharging.

Date of Government Version: 11/05/2014
Date Data Arrived at EDR: 01/06/2015
Date Made Active in Reports: 05/06/2015
Number of Days to Update: 120

Source: EPA
Telephone: 202-564-2496
Last EDR Contact: 12/29/2021
Next Scheduled EDR Contact: 04/18/2022
Data Release Frequency: Semi-Annually

MINES MRDS: Mineral Resources Data System
Mineral Resources Data System

Date of Government Version: 04/06/2018
Date Data Arrived at EDR: 10/21/2019
Date Made Active in Reports: 10/24/2019
Number of Days to Update: 3

Source: USGS
Telephone: 703-648-6533
Last EDR Contact: 02/24/2022
Next Scheduled EDR Contact: 06/06/2022
Data Release Frequency: Varies

EDR HIGH RISK HISTORICAL RECORDS

EDR Exclusive Records

EDR MGP: EDR Proprietary Manufactured Gas Plants
The EDR Proprietary Manufactured Gas Plant Database includes records of coal gas plants (manufactured gas plants) compiled by EDR's researchers. Manufactured gas sites were used in the United States from the 1800's to 1950's to produce a gas that could be distributed and used as fuel. These plants used whale oil, rosin, coal, or a mixture of coal, oil, and water that also produced a significant amount of waste. Many of the byproducts of the gas production, such as coal tar (oily waste containing volatile and non-volatile chemicals), sludges, oils and other compounds are potentially hazardous to human health and the environment. The byproduct from this process was frequently disposed of directly at the plant site and can remain or spread slowly, serving as a continuous source of soil and groundwater contamination.

Date of Government Version: N/A
Date Data Arrived at EDR: N/A
Date Made Active in Reports: N/A
Number of Days to Update: N/A

Source: EDR, Inc.
Telephone: N/A
Last EDR Contact: N/A
Next Scheduled EDR Contact: N/A
Data Release Frequency: No Update Planned

EDR Hist Auto: EDR Exclusive Historical Auto Stations
EDR has searched selected national collections of business directories and has collected listings of potential gas station/filling station/service station sites that were available to EDR researchers. EDR's review was limited to those categories of sources that might, in EDR's opinion, include gas station/filling station/service station establishments. The categories reviewed included, but were not limited to gas, gas station, gasoline station, filling station, auto, automobile repair, auto service station, service station, etc. This database falls within a category of information EDR classifies as "High Risk Historical Records", or HRHR. EDR's HRHR effort presents unique and sometimes proprietary data about past sites and operations that typically create environmental concerns, but may not show up in current government records searches.

Date of Government Version: N/A
Date Data Arrived at EDR: N/A
Date Made Active in Reports: N/A
Number of Days to Update: N/A

Source: EDR, Inc.
Telephone: N/A
Last EDR Contact: N/A
Next Scheduled EDR Contact: N/A
Data Release Frequency: Varies

EDR Hist Cleaner: EDR Exclusive Historical Cleaners
EDR has searched selected national collections of business directories and has collected listings of potential dry cleaner sites that were available to EDR researchers. EDR's review was limited to those categories of sources that might, in EDR's opinion, include dry cleaning establishments. The categories reviewed included, but were not limited to dry cleaners, cleaners, laundry, laundromat, cleaning/laundry, wash & dry etc. This database falls within a category of information EDR classifies as "High Risk Historical Records", or HRHR. EDR's HRHR effort presents unique and sometimes proprietary data about past sites and operations that typically create environmental concerns, but may not show up in current government records searches.

Date of Government Version: N/A
Date Data Arrived at EDR: N/A
Date Made Active in Reports: N/A
Number of Days to Update: N/A

Source: EDR, Inc.
Telephone: N/A
Last EDR Contact: N/A
Next Scheduled EDR Contact: N/A
Data Release Frequency: Varies

EDR RECOVERED GOVERNMENT ARCHIVES

Exclusive Recovered Govt. Archives

RGA LF: Recovered Government Archive Solid Waste Facilities List

The EDR Recovered Government Archive Landfill database provides a list of landfills derived from historical databases and includes many records that no longer appear in current government lists. Compiled from Records formerly available from the Department of Resources Recycling and Recovery in California.

Date of Government Version: N/A
Date Data Arrived at EDR: 07/01/2013
Date Made Active in Reports: 01/13/2014
Number of Days to Update: 196

Source: Department of Resources Recycling and Recovery
Telephone: N/A
Last EDR Contact: 06/01/2012
Next Scheduled EDR Contact: N/A
Data Release Frequency: Varies

RGA LUST: Recovered Government Archive Leaking Underground Storage Tank

The EDR Recovered Government Archive Leaking Underground Storage Tank database provides a list of LUST incidents derived from historical databases and includes many records that no longer appear in current government lists. Compiled from Records formerly available from the State Water Resources Control Board in California.

Date of Government Version: N/A
Date Data Arrived at EDR: 07/01/2013
Date Made Active in Reports: 12/30/2013
Number of Days to Update: 182

Source: State Water Resources Control Board
Telephone: N/A
Last EDR Contact: 06/01/2012
Next Scheduled EDR Contact: N/A
Data Release Frequency: Varies

COUNTY RECORDS

ALAMEDA COUNTY:

CS ALAMEDA: Contaminated Sites

A listing of contaminated sites overseen by the Toxic Release Program (oil and groundwater contamination from chemical releases and spills) and the Leaking Underground Storage Tank Program (soil and ground water contamination from leaking petroleum USTs).

Date of Government Version: 01/09/2019
Date Data Arrived at EDR: 01/11/2019
Date Made Active in Reports: 03/05/2019
Number of Days to Update: 53

Source: Alameda County Environmental Health Services
Telephone: 510-567-6700
Last EDR Contact: 12/28/2021
Next Scheduled EDR Contact: 04/18/2022
Data Release Frequency: Semi-Annually

UST ALAMEDA: Underground Tanks

Underground storage tank sites located in Alameda county.

Date of Government Version: 09/30/2021
Date Data Arrived at EDR: 10/01/2021
Date Made Active in Reports: 12/15/2021
Number of Days to Update: 75

Source: Alameda County Environmental Health Services
Telephone: 510-567-6700
Last EDR Contact: 12/28/2021
Next Scheduled EDR Contact: 04/18/2022
Data Release Frequency: Semi-Annually

AMADOR COUNTY:

CUPA AMADOR: CUPA Facility List
Cupa Facility List

Date of Government Version: 11/01/2021
Date Data Arrived at EDR: 11/02/2021
Date Made Active in Reports: 01/24/2022
Number of Days to Update: 83

Source: Amador County Environmental Health
Telephone: 209-223-6439
Last EDR Contact: 01/28/2022
Next Scheduled EDR Contact: 05/16/2022
Data Release Frequency: Varies

BUTTE COUNTY:

CUPA BUTTE: CUPA Facility Listing
Cupa facility list.

Date of Government Version: 04/21/2017
Date Data Arrived at EDR: 04/25/2017
Date Made Active in Reports: 08/09/2017
Number of Days to Update: 106

Source: Public Health Department
Telephone: 530-538-7149
Last EDR Contact: 12/28/2021
Next Scheduled EDR Contact: 04/18/2022
Data Release Frequency: No Update Planned

CALVERAS COUNTY:

CUPA CALVERAS: CUPA Facility Listing
Cupa Facility Listing

Date of Government Version: 09/15/2021
Date Data Arrived at EDR: 09/16/2021
Date Made Active in Reports: 12/09/2021
Number of Days to Update: 84

Source: Calveras County Environmental Health
Telephone: 209-754-6399
Last EDR Contact: 12/28/2021
Next Scheduled EDR Contact: 04/04/2022
Data Release Frequency: Quarterly

COLUSA COUNTY:

CUPA COLUSA: CUPA Facility List
Cupa facility list.

Date of Government Version: 04/06/2020
Date Data Arrived at EDR: 04/23/2020
Date Made Active in Reports: 07/10/2020
Number of Days to Update: 78

Source: Health & Human Services
Telephone: 530-458-0396
Last EDR Contact: 01/28/2022
Next Scheduled EDR Contact: 05/16/2022
Data Release Frequency: Semi-Annually

CONTRA COSTA COUNTY:

SL CONTRA COSTA: Site List
List includes sites from the underground tank, hazardous waste generator and business plan/2185 programs.

Date of Government Version: 10/22/2021
Date Data Arrived at EDR: 10/26/2021
Date Made Active in Reports: 01/19/2022
Number of Days to Update: 85

Source: Contra Costa Health Services Department
Telephone: 925-646-2286
Last EDR Contact: 01/24/2022
Next Scheduled EDR Contact: 05/09/2022
Data Release Frequency: Semi-Annually

DEL NORTE COUNTY:

CUPA DEL NORTE: CUPA Facility List
Cupa Facility list

Date of Government Version: 10/01/2021
Date Data Arrived at EDR: 11/02/2021
Date Made Active in Reports: 01/24/2022
Number of Days to Update: 83

Source: Del Norte County Environmental Health Division
Telephone: 707-465-0426
Last EDR Contact: 01/24/2022
Next Scheduled EDR Contact: 05/09/2022
Data Release Frequency: Varies

EL DORADO COUNTY:

CUPA EL DORADO: CUPA Facility List
CUPA facility list.

Date of Government Version: 11/30/2021
Date Data Arrived at EDR: 12/01/2021
Date Made Active in Reports: 02/16/2022
Number of Days to Update: 77

Source: El Dorado County Environmental Management Department
Telephone: 530-621-6623
Last EDR Contact: 02/07/2022
Next Scheduled EDR Contact: 05/09/2022
Data Release Frequency: Varies

FRESNO COUNTY:

CUPA FRESNO: CUPA Resources List
Certified Unified Program Agency. CUPA's are responsible for implementing a unified hazardous materials and hazardous waste management regulatory program. The agency provides oversight of businesses that deal with hazardous materials, operate underground storage tanks or aboveground storage tanks.

Date of Government Version: 06/28/2021
Date Data Arrived at EDR: 12/21/2021
Date Made Active in Reports: 03/03/2022
Number of Days to Update: 72

Source: Dept. of Community Health
Telephone: 559-445-3271
Last EDR Contact: 12/21/2021
Next Scheduled EDR Contact: 04/11/2022
Data Release Frequency: Semi-Annually

GLENN COUNTY:

CUPA GLENN: CUPA Facility List
Cupa facility list

Date of Government Version: 01/22/2018
Date Data Arrived at EDR: 01/24/2018
Date Made Active in Reports: 03/14/2018
Number of Days to Update: 49

Source: Glenn County Air Pollution Control District
Telephone: 830-934-6500
Last EDR Contact: 01/13/2022
Next Scheduled EDR Contact: 05/02/2022
Data Release Frequency: No Update Planned

HUMBOLDT COUNTY:

CUPA HUMBOLDT: CUPA Facility List
CUPA facility list.

Date of Government Version: 08/12/2021
Date Data Arrived at EDR: 08/12/2021
Date Made Active in Reports: 11/08/2021
Number of Days to Update: 88

Source: Humboldt County Environmental Health
Telephone: N/A
Last EDR Contact: 02/11/2022
Next Scheduled EDR Contact: 05/30/2022
Data Release Frequency: Semi-Annually

IMPERIAL COUNTY:

CUPA IMPERIAL: CUPA Facility List
Cupa facility list.

Date of Government Version: 10/18/2021
Date Data Arrived at EDR: 10/20/2021
Date Made Active in Reports: 01/12/2022
Number of Days to Update: 84

Source: San Diego Border Field Office
Telephone: 760-339-2777
Last EDR Contact: 01/13/2022
Next Scheduled EDR Contact: 05/02/2022
Data Release Frequency: Varies

INYO COUNTY:

CUPA INYO: CUPA Facility List
Cupa facility list.

Date of Government Version: 04/02/2018
Date Data Arrived at EDR: 04/03/2018
Date Made Active in Reports: 06/14/2018
Number of Days to Update: 72

Source: Inyo County Environmental Health Services
Telephone: 760-878-0238
Last EDR Contact: 02/11/2022
Next Scheduled EDR Contact: 05/30/2022
Data Release Frequency: Varies

KERN COUNTY:

CUPA KERN: CUPA Facility List
A listing of sites included in the Kern County Hazardous Material Business Plan.

Date of Government Version: 11/10/2021
Date Data Arrived at EDR: 11/12/2021
Date Made Active in Reports: 02/02/2022
Number of Days to Update: 82

Source: Kern County Public Health
Telephone: 661-321-3000
Last EDR Contact: 01/28/2022
Next Scheduled EDR Contact: 05/16/2022
Data Release Frequency: Varies

UST KERN: Underground Storage Tank Sites & Tank Listing
Kern County Sites and Tanks Listing.

Date of Government Version: 11/10/2021
Date Data Arrived at EDR: 11/12/2021
Date Made Active in Reports: 02/02/2022
Number of Days to Update: 82

Source: Kern County Environment Health Services Department
Telephone: 661-862-8700
Last EDR Contact: 01/28/2022
Next Scheduled EDR Contact: 05/16/2022
Data Release Frequency: Quarterly

KINGS COUNTY:

CUPA KINGS: CUPA Facility List
A listing of sites included in the county's Certified Unified Program Agency database. California's Secretary for Environmental Protection established the unified hazardous materials and hazardous waste regulatory program as required by chapter 6.11 of the California Health and Safety Code. The Unified Program consolidates the administration, permits, inspections, and enforcement activities.

Date of Government Version: 12/03/2020
Date Data Arrived at EDR: 01/26/2021
Date Made Active in Reports: 04/14/2021
Number of Days to Update: 78

Source: Kings County Department of Public Health
Telephone: 559-584-1411
Last EDR Contact: 03/10/2022
Next Scheduled EDR Contact: 05/30/2022
Data Release Frequency: Varies

LAKE COUNTY:

CUPA LAKE: CUPA Facility List
Cupa facility list

Date of Government Version: 11/04/2021
Date Data Arrived at EDR: 11/05/2021
Date Made Active in Reports: 01/24/2022
Number of Days to Update: 80

Source: Lake County Environmental Health
Telephone: 707-263-1164
Last EDR Contact: 01/10/2022
Next Scheduled EDR Contact: 04/25/2022
Data Release Frequency: Varies

LASSEN COUNTY:

CUPA LASSEN: CUPA Facility List
Cupa facility list

Date of Government Version: 07/31/2020
Date Data Arrived at EDR: 08/21/2020
Date Made Active in Reports: 11/09/2020
Number of Days to Update: 80

Source: Lassen County Environmental Health
Telephone: 530-251-8528
Last EDR Contact: 03/10/2022
Next Scheduled EDR Contact: 05/02/2022
Data Release Frequency: Varies

LOS ANGELES COUNTY:

AOCONCERN: Key Areas of Concerns in Los Angeles County
San Gabriel Valley areas where VOC contamination is at or above the MCL as designated by region 9 EPA office. Date of Government Version: 3/30/2009 Exide Site area is a cleanup plan of lead-impacted soil surrounding the former Exide Facility as designated by the DTSC. Date of Government Version: 7/17/2017

Date of Government Version: 03/30/2009
Date Data Arrived at EDR: 03/31/2009
Date Made Active in Reports: 10/23/2009
Number of Days to Update: 206

Source: N/A
Telephone: N/A
Last EDR Contact: 03/10/2022
Next Scheduled EDR Contact: 06/27/2022
Data Release Frequency: No Update Planned

HMS LOS ANGELES: HMS: Street Number List
Industrial Waste and Underground Storage Tank Sites.

Date of Government Version: 10/14/2021
Date Data Arrived at EDR: 10/19/2021
Date Made Active in Reports: 01/13/2022
Number of Days to Update: 86

Source: Department of Public Works
Telephone: 626-458-3517
Last EDR Contact: 01/13/2022
Next Scheduled EDR Contact: 04/18/2022
Data Release Frequency: Semi-Annually

LF LOS ANGELES: List of Solid Waste Facilities
Solid Waste Facilities in Los Angeles County.

Date of Government Version: 10/08/2021
Date Data Arrived at EDR: 10/08/2021
Date Made Active in Reports: 12/29/2021
Number of Days to Update: 82

Source: La County Department of Public Works
Telephone: 818-458-5185
Last EDR Contact: 01/11/2022
Next Scheduled EDR Contact: 04/25/2022
Data Release Frequency: Varies

LF LOS ANGELES CITY: City of Los Angeles Landfills
Landfills owned and maintained by the City of Los Angeles.

Date of Government Version: 01/01/2021
Date Data Arrived at EDR: 02/18/2021
Date Made Active in Reports: 05/10/2021
Number of Days to Update: 81

Source: Engineering & Construction Division
Telephone: 213-473-7869
Last EDR Contact: 01/07/2022
Next Scheduled EDR Contact: 04/25/2022
Data Release Frequency: Varies

GOVERNMENT RECORDS SEARCHED / DATA CURRENCY TRACKING

LOS ANGELES AST: Active & Inactive AST Inventory
A listing of active & inactive above ground petroleum storage tank site locations, located in the City of Los Angeles.

Date of Government Version: 06/01/2019
Date Data Arrived at EDR: 06/25/2019
Date Made Active in Reports: 08/22/2019
Number of Days to Update: 58

Source: Los Angeles Fire Department
Telephone: 213-978-3800
Last EDR Contact: 12/16/2021
Next Scheduled EDR Contact: 04/04/2022
Data Release Frequency: Varies

LOS ANGELES CO LF METHANE: Methane Producing Landfills
This data was created on April 30, 2012 to represent known disposal sites in Los Angeles County that may produce and emanate methane gas. The shapefile contains disposal sites within Los Angeles County that once accepted degradable refuse material. Information used to create this data was extracted from a landfill survey performed by County Engineers (Major Waste System Map, 1973) as well as historical records from CalRecycle, Regional Water Quality Control Board, and Los Angeles County Department of Public Health

Date of Government Version: 10/12/2021
Date Data Arrived at EDR: 10/13/2021
Date Made Active in Reports: 01/04/2022
Number of Days to Update: 83

Source: Los Angeles County Department of Public Works
Telephone: 626-458-6973
Last EDR Contact: 01/07/2022
Next Scheduled EDR Contact: 04/25/2022
Data Release Frequency: No Update Planned

LOS ANGELES HM: Active & Inactive Hazardous Materials Inventory
A listing of active & inactive hazardous materials facility locations, located in the City of Los Angeles.

Date of Government Version: 04/19/2021
Date Data Arrived at EDR: 06/17/2021
Date Made Active in Reports: 06/28/2021
Number of Days to Update: 11

Source: Los Angeles Fire Department
Telephone: 213-978-3800
Last EDR Contact: 12/17/2021
Next Scheduled EDR Contact: 04/04/2022
Data Release Frequency: Varies

LOS ANGELES UST: Active & Inactive UST Inventory
A listing of active & inactive underground storage tank site locations and underground storage tank historical sites, located in the City of Los Angeles.

Date of Government Version: 04/19/2021
Date Data Arrived at EDR: 06/17/2021
Date Made Active in Reports: 09/14/2021
Number of Days to Update: 89

Source: Los Angeles Fire Department
Telephone: 213-978-3800
Last EDR Contact: 12/17/2021
Next Scheduled EDR Contact: 04/04/2022
Data Release Frequency: Varies

SITE MIT LOS ANGELES: Site Mitigation List
Industrial sites that have had some sort of spill or complaint.

Date of Government Version: 05/26/2021
Date Data Arrived at EDR: 07/09/2021
Date Made Active in Reports: 09/29/2021
Number of Days to Update: 82

Source: Community Health Services
Telephone: 323-890-7806
Last EDR Contact: 01/13/2022
Next Scheduled EDR Contact: 04/24/2022
Data Release Frequency: Annually

UST EL SEGUNDO: City of El Segundo Underground Storage Tank
Underground storage tank sites located in El Segundo city.

Date of Government Version: 01/21/2017
Date Data Arrived at EDR: 04/19/2017
Date Made Active in Reports: 05/10/2017
Number of Days to Update: 21

Source: City of El Segundo Fire Department
Telephone: 310-524-2236
Last EDR Contact: 01/07/2022
Next Scheduled EDR Contact: 04/25/2022
Data Release Frequency: No Update Planned

UST LONG BEACH: City of Long Beach Underground Storage Tank
Underground storage tank sites located in the city of Long Beach.

Date of Government Version: 04/22/2019
Date Data Arrived at EDR: 04/23/2019
Date Made Active in Reports: 06/27/2019
Number of Days to Update: 65

Source: City of Long Beach Fire Department
Telephone: 562-570-2563
Last EDR Contact: 01/13/2022
Next Scheduled EDR Contact: 05/02/2022
Data Release Frequency: Varies

UST TORRANCE: City of Torrance Underground Storage Tank
Underground storage tank sites located in the city of Torrance.

Date of Government Version: 02/02/2021
Date Data Arrived at EDR: 04/28/2021
Date Made Active in Reports: 07/13/2021
Number of Days to Update: 76

Source: City of Torrance Fire Department
Telephone: 310-618-2973
Last EDR Contact: 01/13/2022
Next Scheduled EDR Contact: 05/02/2022
Data Release Frequency: Semi-Annually

MADERA COUNTY:

CUPA MADERA: CUPA Facility List
A listing of sites included in the county's Certified Unified Program Agency database. California's Secretary for Environmental Protection established the unified hazardous materials and hazardous waste regulatory program as required by chapter 6.11 of the California Health and Safety Code. The Unified Program consolidates the administration, permits, inspections, and enforcement activities.

Date of Government Version: 08/10/2020
Date Data Arrived at EDR: 08/12/2020
Date Made Active in Reports: 10/23/2020
Number of Days to Update: 72

Source: Madera County Environmental Health
Telephone: 559-675-7823
Last EDR Contact: 02/11/2022
Next Scheduled EDR Contact: 05/30/2022
Data Release Frequency: Varies

MARIN COUNTY:

UST MARIN: Underground Storage Tank Sites
Currently permitted USTs in Marin County.

Date of Government Version: 09/26/2018
Date Data Arrived at EDR: 10/04/2018
Date Made Active in Reports: 11/02/2018
Number of Days to Update: 29

Source: Public Works Department Waste Management
Telephone: 415-473-6647
Last EDR Contact: 12/20/2021
Next Scheduled EDR Contact: 04/11/2022
Data Release Frequency: Semi-Annually

MENDOCINO COUNTY:

UST MENDOCINO: Mendocino County UST Database
A listing of underground storage tank locations in Mendocino County.

Date of Government Version: 09/22/2021
Date Data Arrived at EDR: 11/18/2021
Date Made Active in Reports: 11/22/2021
Number of Days to Update: 4

Source: Department of Public Health
Telephone: 707-463-4466
Last EDR Contact: 02/17/2022
Next Scheduled EDR Contact: 06/06/2022
Data Release Frequency: Annually

MERCED COUNTY:

CUPA MERCED: CUPA Facility List
CUPA facility list.

Date of Government Version: 11/24/2021
Date Data Arrived at EDR: 11/29/2021
Date Made Active in Reports: 02/11/2022
Number of Days to Update: 74

Source: Merced County Environmental Health
Telephone: 209-381-1094
Last EDR Contact: 02/11/2022
Next Scheduled EDR Contact: 05/30/2022
Data Release Frequency: Varies

MONO COUNTY:

CUPA MONO: CUPA Facility List
CUPA Facility List

Date of Government Version: 02/22/2021
Date Data Arrived at EDR: 03/02/2021
Date Made Active in Reports: 05/19/2021
Number of Days to Update: 78

Source: Mono County Health Department
Telephone: 760-932-5580
Last EDR Contact: 03/04/2022
Next Scheduled EDR Contact: 06/06/2022
Data Release Frequency: Varies

MONTEREY COUNTY:

CUPA MONTEREY: CUPA Facility Listing
CUPA Program listing from the Environmental Health Division.

Date of Government Version: 10/04/2021
Date Data Arrived at EDR: 10/06/2021
Date Made Active in Reports: 12/29/2021
Number of Days to Update: 84

Source: Monterey County Health Department
Telephone: 831-796-1297
Last EDR Contact: 01/07/2022
Next Scheduled EDR Contact: 04/11/2022
Data Release Frequency: Varies

NAPA COUNTY:

LUST NAPA: Sites With Reported Contamination
A listing of leaking underground storage tank sites located in Napa county.

Date of Government Version: 01/09/2017
Date Data Arrived at EDR: 01/11/2017
Date Made Active in Reports: 03/02/2017
Number of Days to Update: 50

Source: Napa County Department of Environmental Management
Telephone: 707-253-4269
Last EDR Contact: 02/17/2022
Next Scheduled EDR Contact: 06/06/2022
Data Release Frequency: No Update Planned

UST NAPA: Closed and Operating Underground Storage Tank Sites
Underground storage tank sites located in Napa county.

Date of Government Version: 09/05/2019
Date Data Arrived at EDR: 09/09/2019
Date Made Active in Reports: 10/31/2019
Number of Days to Update: 52

Source: Napa County Department of Environmental Management
Telephone: 707-253-4269
Last EDR Contact: 02/17/2022
Next Scheduled EDR Contact: 06/06/2022
Data Release Frequency: No Update Planned

NEVADA COUNTY:

CUPA NEVADA: CUPA Facility List
CUPA facility list.

Date of Government Version: 10/26/2021
Date Data Arrived at EDR: 10/27/2021
Date Made Active in Reports: 01/20/2022
Number of Days to Update: 85

Source: Community Development Agency
Telephone: 530-265-1467
Last EDR Contact: 01/24/2022
Next Scheduled EDR Contact: 05/09/2022
Data Release Frequency: Varies

ORANGE COUNTY:

IND_SITE ORANGE: List of Industrial Site Cleanups
Petroleum and non-petroleum spills.

Date of Government Version: 10/08/2021
Date Data Arrived at EDR: 11/04/2021
Date Made Active in Reports: 01/24/2022
Number of Days to Update: 81

Source: Health Care Agency
Telephone: 714-834-3446
Last EDR Contact: 01/31/2022
Next Scheduled EDR Contact: 05/16/2022
Data Release Frequency: Annually

LUST ORANGE: List of Underground Storage Tank Cleanups
Orange County Underground Storage Tank Cleanups (LUST).

Date of Government Version: 10/08/2021
Date Data Arrived at EDR: 11/02/2021
Date Made Active in Reports: 01/24/2022
Number of Days to Update: 83

Source: Health Care Agency
Telephone: 714-834-3446
Last EDR Contact: 01/31/2022
Next Scheduled EDR Contact: 05/16/2022
Data Release Frequency: Quarterly

UST ORANGE: List of Underground Storage Tank Facilities
Orange County Underground Storage Tank Facilities (UST).

Date of Government Version: 10/29/2021
Date Data Arrived at EDR: 10/29/2021
Date Made Active in Reports: 01/20/2022
Number of Days to Update: 83

Source: Health Care Agency
Telephone: 714-834-3446
Last EDR Contact: 10/29/2021
Next Scheduled EDR Contact: 05/16/2022
Data Release Frequency: Quarterly

PLACER COUNTY:

MS PLACER: Master List of Facilities
List includes aboveground tanks, underground tanks and cleanup sites.

Date of Government Version: 12/01/2021
Date Data Arrived at EDR: 12/02/2021
Date Made Active in Reports: 02/25/2022
Number of Days to Update: 85

Source: Placer County Health and Human Services
Telephone: 530-745-2363
Last EDR Contact: 02/24/2022
Next Scheduled EDR Contact: 06/13/2022
Data Release Frequency: Semi-Annually

PLUMAS COUNTY:

CUPA PLUMAS: CUPA Facility List
Plumas County CUPA Program facilities.

Date of Government Version: 03/31/2019
Date Data Arrived at EDR: 04/23/2019
Date Made Active in Reports: 06/26/2019
Number of Days to Update: 64

Source: Plumas County Environmental Health
Telephone: 530-283-6355
Last EDR Contact: 01/13/2022
Next Scheduled EDR Contact: 05/02/2022
Data Release Frequency: Varies

RIVERSIDE COUNTY:

LUST RIVERSIDE: Listing of Underground Tank Cleanup Sites
Riverside County Underground Storage Tank Cleanup Sites (LUST).

Date of Government Version: 09/29/2021
Date Data Arrived at EDR: 09/30/2021
Date Made Active in Reports: 12/14/2021
Number of Days to Update: 75
Source: Department of Environmental Health
Telephone: 951-358-5055
Last EDR Contact: 12/08/2021
Next Scheduled EDR Contact: 03/28/2022
Data Release Frequency: Quarterly

UST RIVERSIDE: Underground Storage Tank Tank List
Underground storage tank sites located in Riverside county.

Date of Government Version: 09/29/2021
Date Data Arrived at EDR: 09/30/2021
Date Made Active in Reports: 12/15/2021
Number of Days to Update: 76
Source: Department of Environmental Health
Telephone: 951-358-5055
Last EDR Contact: 12/08/2021
Next Scheduled EDR Contact: 03/28/2022
Data Release Frequency: Quarterly

SACRAMENTO COUNTY:

CS SACRAMENTO: Toxic Site Clean-Up List
List of sites where unauthorized releases of potentially hazardous materials have occurred.

Date of Government Version: 06/18/2021
Date Data Arrived at EDR: 09/28/2021
Date Made Active in Reports: 12/14/2021
Number of Days to Update: 77
Source: Sacramento County Environmental Management
Telephone: 916-875-8406
Last EDR Contact: 12/29/2021
Next Scheduled EDR Contact: 04/11/2022
Data Release Frequency: Quarterly

ML SACRAMENTO: Master Hazardous Materials Facility List
Any business that has hazardous materials on site - hazardous material storage sites, underground storage tanks, waste generators.

Date of Government Version: 08/02/2021
Date Data Arrived at EDR: 08/04/2021
Date Made Active in Reports: 11/02/2021
Number of Days to Update: 90
Source: Sacramento County Environmental Management
Telephone: 916-875-8406
Last EDR Contact: 12/29/2021
Next Scheduled EDR Contact: 04/11/2022
Data Release Frequency: Quarterly

SAN BENITO COUNTY:

CUPA SAN BENITO: CUPA Facility List
Cupa facility list

Date of Government Version: 11/04/2021
Date Data Arrived at EDR: 11/05/2021
Date Made Active in Reports: 01/24/2022
Number of Days to Update: 80
Source: San Benito County Environmental Health
Telephone: N/A
Last EDR Contact: 01/28/2022
Next Scheduled EDR Contact: 05/16/2022
Data Release Frequency: Varies

SAN BERNARDINO COUNTY:

PERMITS SAN BERNARDINO: Hazardous Material Permits
This listing includes underground storage tanks, medical waste handlers/generators, hazardous materials handlers, hazardous waste generators, and waste oil generators/handlers.

Date of Government Version: 12/01/2021
Date Data Arrived at EDR: 12/02/2021
Date Made Active in Reports: 02/17/2022
Number of Days to Update: 77

Source: San Bernardino County Fire Department Hazardous Materials Division
Telephone: 909-387-3041
Last EDR Contact: 01/31/2022
Next Scheduled EDR Contact: 05/16/2022
Data Release Frequency: Quarterly

SAN DIEGO COUNTY:

HMMD SAN DIEGO: Hazardous Materials Management Division Database

The database includes: HE58 - This report contains the business name, site address, business phone number, establishment 'H' permit number, type of permit, and the business status. HE17 - In addition to providing the same information provided in the HE58 listing, HE17 provides inspection dates, violations received by the establishment, hazardous waste generated, the quantity, method of storage, treatment/disposal of waste and the hauler, and information on underground storage tanks. Unauthorized Release List - Includes a summary of environmental contamination cases in San Diego County (underground tank cases, non-tank cases, groundwater contamination, and soil contamination are included.)

Date of Government Version: 11/30/2021
Date Data Arrived at EDR: 11/30/2021
Date Made Active in Reports: 02/16/2022
Number of Days to Update: 78

Source: Hazardous Materials Management Division
Telephone: 619-338-2268
Last EDR Contact: 02/28/2022
Next Scheduled EDR Contact: 06/13/2022
Data Release Frequency: Quarterly

LF SAN DIEGO: Solid Waste Facilities

San Diego County Solid Waste Facilities.

Date of Government Version: 10/01/2020
Date Data Arrived at EDR: 11/23/2020
Date Made Active in Reports: 02/08/2021
Number of Days to Update: 77

Source: Department of Health Services
Telephone: 619-338-2209
Last EDR Contact: 02/25/2022
Next Scheduled EDR Contact: 05/02/2022
Data Release Frequency: Varies

SAN DIEGO CO LOP: Local Oversight Program Listing

A listing of all LOP release sites that are or were under the County of San Diego's jurisdiction. Included are closed or transferred cases, open cases, and cases that did not have a case type indicated. The cases without a case type are mostly complaints; however, some of them could be LOP cases.

Date of Government Version: 07/22/2021
Date Data Arrived at EDR: 10/19/2021
Date Made Active in Reports: 01/13/2022
Number of Days to Update: 86

Source: Department of Environmental Health
Telephone: 858-505-6874
Last EDR Contact: 01/13/2022
Next Scheduled EDR Contact: 05/02/2022
Data Release Frequency: Varies

SAN DIEGO CO SAM: Environmental Case Listing

The listing contains all underground tank release cases and projects pertaining to properties contaminated with hazardous substances that are actively under review by the Site Assessment and Mitigation Program.

Date of Government Version: 03/23/2010
Date Data Arrived at EDR: 06/15/2010
Date Made Active in Reports: 07/09/2010
Number of Days to Update: 24

Source: San Diego County Department of Environmental Health
Telephone: 619-338-2371
Last EDR Contact: 02/24/2022
Next Scheduled EDR Contact: 06/13/2022
Data Release Frequency: No Update Planned

SAN FRANCISCO COUNTY:

CUPA SAN FRANCISCO CO: CUPA Facility Listing

Cupa facilities

Date of Government Version: 02/03/2022
Date Data Arrived at EDR: 02/04/2022
Date Made Active in Reports: 02/11/2022
Number of Days to Update: 7

Source: San Francisco County Department of Environmental Health
Telephone: 415-252-3896
Last EDR Contact: 01/28/2022
Next Scheduled EDR Contact: 05/16/2022
Data Release Frequency: Varies

LUST SAN FRANCISCO: Local Oversite Facilities
A listing of leaking underground storage tank sites located in San Francisco county.

Date of Government Version: 09/19/2008
Date Data Arrived at EDR: 09/19/2008
Date Made Active in Reports: 09/29/2008
Number of Days to Update: 10

Source: Department Of Public Health San Francisco County
Telephone: 415-252-3920
Last EDR Contact: 01/28/2022
Next Scheduled EDR Contact: 05/16/2022
Data Release Frequency: No Update Planned

UST SAN FRANCISCO: Underground Storage Tank Information
Underground storage tank sites located in San Francisco county.

Date of Government Version: 11/10/2021
Date Data Arrived at EDR: 11/11/2021
Date Made Active in Reports: 02/02/2022
Number of Days to Update: 83

Source: Department of Public Health
Telephone: 415-252-3920
Last EDR Contact: 01/28/2022
Next Scheduled EDR Contact: 05/16/2022
Data Release Frequency: Quarterly

SAN JOAQUIN COUNTY:

UST SAN JOAQUIN: San Joaquin Co. UST
A listing of underground storage tank locations in San Joaquin county.

Date of Government Version: 06/22/2018
Date Data Arrived at EDR: 06/26/2018
Date Made Active in Reports: 07/11/2018
Number of Days to Update: 15

Source: Environmental Health Department
Telephone: N/A
Last EDR Contact: 03/10/2022
Next Scheduled EDR Contact: 06/27/2022
Data Release Frequency: Semi-Annually

SAN LUIS OBISPO COUNTY:

CUPA SAN LUIS OBISPO: CUPA Facility List
Cupa Facility List.

Date of Government Version: 11/15/2021
Date Data Arrived at EDR: 11/16/2021
Date Made Active in Reports: 02/03/2022
Number of Days to Update: 79

Source: San Luis Obispo County Public Health Department
Telephone: 805-781-5596
Last EDR Contact: 02/11/2022
Next Scheduled EDR Contact: 05/23/2022
Data Release Frequency: Varies

SAN MATEO COUNTY:

BI SAN MATEO: Business Inventory
List includes Hazardous Materials Business Plan, hazardous waste generators, and underground storage tanks.

Date of Government Version: 02/20/2020
Date Data Arrived at EDR: 02/20/2020
Date Made Active in Reports: 04/24/2020
Number of Days to Update: 64

Source: San Mateo County Environmental Health Services Division
Telephone: 650-363-1921
Last EDR Contact: 12/10/2021
Next Scheduled EDR Contact: 03/21/2022
Data Release Frequency: Annually

LUST SAN MATEO: Fuel Leak List
A listing of leaking underground storage tank sites located in San Mateo county.

Date of Government Version: 03/29/2019
Date Data Arrived at EDR: 03/29/2019
Date Made Active in Reports: 05/29/2019
Number of Days to Update: 61

Source: San Mateo County Environmental Health Services Division
Telephone: 650-363-1921
Last EDR Contact: 03/02/2022
Next Scheduled EDR Contact: 06/20/2022
Data Release Frequency: Semi-Annually

SANTA BARBARA COUNTY:

CUPA SANTA BARBARA: CUPA Facility Listing
CUPA Program Listing from the Environmental Health Services division.

Date of Government Version: 09/08/2011
Date Data Arrived at EDR: 09/09/2011
Date Made Active in Reports: 10/07/2011
Number of Days to Update: 28

Source: Santa Barbara County Public Health Department
Telephone: 805-686-8167
Last EDR Contact: 02/11/2022
Next Scheduled EDR Contact: 05/30/2022
Data Release Frequency: No Update Planned

SANTA CLARA COUNTY:

CUPA SANTA CLARA: Cupa Facility List
Cupa facility list

Date of Government Version: 11/19/2021
Date Data Arrived at EDR: 11/22/2021
Date Made Active in Reports: 02/07/2022
Number of Days to Update: 77

Source: Department of Environmental Health
Telephone: 408-918-1973
Last EDR Contact: 02/11/2022
Next Scheduled EDR Contact: 05/30/2022
Data Release Frequency: Varies

HIST LUST SANTA CLARA: HIST LUST - Fuel Leak Site Activity Report
A listing of open and closed leaking underground storage tanks. This listing is no longer updated by the county. Leaking underground storage tanks are now handled by the Department of Environmental Health.

Date of Government Version: 03/29/2005
Date Data Arrived at EDR: 03/30/2005
Date Made Active in Reports: 04/21/2005
Number of Days to Update: 22

Source: Santa Clara Valley Water District
Telephone: 408-265-2600
Last EDR Contact: 03/23/2009
Next Scheduled EDR Contact: 06/22/2009
Data Release Frequency: No Update Planned

LUST SANTA CLARA: LOP Listing
A listing of leaking underground storage tanks located in Santa Clara county.

Date of Government Version: 03/03/2014
Date Data Arrived at EDR: 03/05/2014
Date Made Active in Reports: 03/18/2014
Number of Days to Update: 13

Source: Department of Environmental Health
Telephone: 408-918-3417
Last EDR Contact: 02/17/2022
Next Scheduled EDR Contact: 06/06/2022
Data Release Frequency: No Update Planned

SAN JOSE HAZMAT: Hazardous Material Facilities
Hazardous material facilities, including underground storage tank sites.

Date of Government Version: 11/03/2020
Date Data Arrived at EDR: 11/05/2020
Date Made Active in Reports: 01/26/2021
Number of Days to Update: 82

Source: City of San Jose Fire Department
Telephone: 408-535-7694
Last EDR Contact: 02/24/2022
Next Scheduled EDR Contact: 05/16/2022
Data Release Frequency: Annually

SANTA CRUZ COUNTY:

CUPA SANTA CRUZ: CUPA Facility List
CUPA facility listing.

Date of Government Version: 01/21/2017
Date Data Arrived at EDR: 02/22/2017
Date Made Active in Reports: 05/23/2017
Number of Days to Update: 90

Source: Santa Cruz County Environmental Health
Telephone: 831-464-2761
Last EDR Contact: 02/11/2022
Next Scheduled EDR Contact: 05/30/2022
Data Release Frequency: Varies

SHASTA COUNTY:

CUPA SHASTA: CUPA Facility List
Cupa Facility List.

Date of Government Version: 06/15/2017
Date Data Arrived at EDR: 06/19/2017
Date Made Active in Reports: 08/09/2017
Number of Days to Update: 51

Source: Shasta County Department of Resource Management
Telephone: 530-225-5789
Last EDR Contact: 02/11/2022
Next Scheduled EDR Contact: 05/30/2022
Data Release Frequency: Varies

SOLANO COUNTY:

LUST SOLANO: Leaking Underground Storage Tanks
A listing of leaking underground storage tank sites located in Solano county.

Date of Government Version: 06/04/2019
Date Data Arrived at EDR: 06/06/2019
Date Made Active in Reports: 08/13/2019
Number of Days to Update: 68

Source: Solano County Department of Environmental Management
Telephone: 707-784-6770
Last EDR Contact: 02/24/2022
Next Scheduled EDR Contact: 06/13/2022
Data Release Frequency: Quarterly

UST SOLANO: Underground Storage Tanks
Underground storage tank sites located in Solano county.

Date of Government Version: 09/15/2021
Date Data Arrived at EDR: 09/16/2021
Date Made Active in Reports: 12/09/2021
Number of Days to Update: 84

Source: Solano County Department of Environmental Management
Telephone: 707-784-6770
Last EDR Contact: 02/24/2022
Next Scheduled EDR Contact: 06/13/2022
Data Release Frequency: Quarterly

SONOMA COUNTY:

CUPA SONOMA: Cupa Facility List
Cupa Facility list

Date of Government Version: 07/02/2021
Date Data Arrived at EDR: 07/06/2021
Date Made Active in Reports: 07/14/2021
Number of Days to Update: 8

Source: County of Sonoma Fire & Emergency Services Department
Telephone: 707-565-1174
Last EDR Contact: 12/14/2021
Next Scheduled EDR Contact: 04/04/2022
Data Release Frequency: Varies

LUST SONOMA: Leaking Underground Storage Tank Sites
A listing of leaking underground storage tank sites located in Sonoma county.

Date of Government Version: 06/30/2021
Date Data Arrived at EDR: 06/30/2021
Date Made Active in Reports: 09/24/2021
Number of Days to Update: 86

Source: Department of Health Services
Telephone: 707-565-6565
Last EDR Contact: 12/14/2021
Next Scheduled EDR Contact: 04/04/2022
Data Release Frequency: Quarterly

STANISLAUS COUNTY:

CUPA STANISLAUS: CUPA Facility List
Cupa facility list

Date of Government Version: 11/09/2021
Date Data Arrived at EDR: 11/11/2021
Date Made Active in Reports: 02/02/2022
Number of Days to Update: 83

Source: Stanislaus County Department of Ennvironmental Protection
Telephone: 209-525-6751
Last EDR Contact: 01/10/2022
Next Scheduled EDR Contact: 04/25/2022
Data Release Frequency: Varies

SUTTER COUNTY:

UST SUTTER: Underground Storage Tanks
Underground storage tank sites located in Sutter county.

Date of Government Version: 11/23/2021
Date Data Arrived at EDR: 11/29/2021
Date Made Active in Reports: 02/11/2022
Number of Days to Update: 74

Source: Sutter County Environmental Health Services
Telephone: 530-822-7500
Last EDR Contact: 02/24/2022
Next Scheduled EDR Contact: 06/13/2022
Data Release Frequency: Semi-Annually

TEHAMA COUNTY:

CUPA TEHAMA: CUPA Facility List
Cupa facilities

Date of Government Version: 01/13/2021
Date Data Arrived at EDR: 01/14/2021
Date Made Active in Reports: 04/06/2021
Number of Days to Update: 82

Source: Tehama County Department of Environmental Health
Telephone: 530-527-8020
Last EDR Contact: 03/08/2022
Next Scheduled EDR Contact: 05/16/2022
Data Release Frequency: Varies

TRINITY COUNTY:

CUPA TRINITY: CUPA Facility List
Cupa facility list

Date of Government Version: 10/18/2021
Date Data Arrived at EDR: 10/20/2021
Date Made Active in Reports: 01/13/2022
Number of Days to Update: 85

Source: Department of Toxic Substances Control
Telephone: 760-352-0381
Last EDR Contact: 01/13/2022
Next Scheduled EDR Contact: 05/02/2022
Data Release Frequency: Varies

TULARE COUNTY:

CUPA TULARE: CUPA Facility List
Cupa program facilities

Date of Government Version: 04/26/2021
Date Data Arrived at EDR: 04/28/2021
Date Made Active in Reports: 07/13/2021
Number of Days to Update: 76

Source: Tulare County Environmental Health Services Division
Telephone: 559-624-7400
Last EDR Contact: 01/28/2022
Next Scheduled EDR Contact: 05/16/2022
Data Release Frequency: Varies

TUOLUMNE COUNTY:

CUPA TUOLUMNE: CUPA Facility List
Cupa facility list

Date of Government Version: 04/23/2018
Date Data Arrived at EDR: 04/25/2018
Date Made Active in Reports: 06/25/2018
Number of Days to Update: 61

Source: Divison of Environmental Health
Telephone: 209-533-5633
Last EDR Contact: 01/13/2022
Next Scheduled EDR Contact: 05/02/2022
Data Release Frequency: Varies

VENTURA COUNTY:

BWT VENTURA: Business Plan, Hazardous Waste Producers, and Operating Underground Tanks
The BWT list indicates by site address whether the Environmental Health Division has Business Plan (B), Waste Producer (W), and/or Underground Tank (T) information.

Date of Government Version: 09/29/2021
Date Data Arrived at EDR: 10/26/2021
Date Made Active in Reports: 01/13/2022
Number of Days to Update: 79

Source: Ventura County Environmental Health Division
Telephone: 805-654-2813
Last EDR Contact: 01/18/2022
Next Scheduled EDR Contact: 05/02/2022
Data Release Frequency: Quarterly

LF VENTURA: Inventory of Illegal Abandoned and Inactive Sites
Ventura County Inventory of Closed, Illegal Abandoned, and Inactive Sites.

Date of Government Version: 12/01/2011
Date Data Arrived at EDR: 12/01/2011
Date Made Active in Reports: 01/19/2012
Number of Days to Update: 49

Source: Environmental Health Division
Telephone: 805-654-2813
Last EDR Contact: 12/20/2021
Next Scheduled EDR Contact: 04/11/2022
Data Release Frequency: No Update Planned

LUST VENTURA: Listing of Underground Tank Cleanup Sites
Ventura County Underground Storage Tank Cleanup Sites (LUST).

Date of Government Version: 05/29/2008
Date Data Arrived at EDR: 06/24/2008
Date Made Active in Reports: 07/31/2008
Number of Days to Update: 37

Source: Environmental Health Division
Telephone: 805-654-2813
Last EDR Contact: 02/07/2022
Next Scheduled EDR Contact: 05/23/2022
Data Release Frequency: No Update Planned

MED WASTE VENTURA: Medical Waste Program List
To protect public health and safety and the environment from potential exposure to disease causing agents, the Environmental Health Division Medical Waste Program regulates the generation, handling, storage, treatment and disposal of medical waste throughout the County.

Date of Government Version: 09/29/2021
Date Data Arrived at EDR: 10/21/2021
Date Made Active in Reports: 01/13/2022
Number of Days to Update: 84

Source: Ventura County Resource Management Agency
Telephone: 805-654-2813
Last EDR Contact: 01/18/2022
Next Scheduled EDR Contact: 05/02/2022
Data Release Frequency: Quarterly

UST VENTURA: Underground Tank Closed Sites List
Ventura County Operating Underground Storage Tank Sites (UST)/Underground Tank Closed Sites List.

Date of Government Version: 11/29/2021
Date Data Arrived at EDR: 12/07/2021
Date Made Active in Reports: 02/24/2022
Number of Days to Update: 79

Source: Environmental Health Division
Telephone: 805-654-2813
Last EDR Contact: 03/08/2022
Next Scheduled EDR Contact: 06/20/2022
Data Release Frequency: Quarterly

YOLO COUNTY:

UST YOLO: Underground Storage Tank Comprehensive Facility Report
Underground storage tank sites located in Yolo county.

Date of Government Version: 09/23/2021
Date Data Arrived at EDR: 09/28/2021
Date Made Active in Reports: 12/15/2021
Number of Days to Update: 78

Source: Yolo County Department of Health
Telephone: 530-666-8646
Last EDR Contact: 12/20/2021
Next Scheduled EDR Contact: 04/11/2022
Data Release Frequency: Annually

YUBA COUNTY:

CUPA YUBA: CUPA Facility List
CUPA facility listing for Yuba County.

Date of Government Version: 10/26/2021
Date Data Arrived at EDR: 10/27/2021
Date Made Active in Reports: 01/20/2022
Number of Days to Update: 85

Source: Yuba County Environmental Health Department
Telephone: 530-749-7523
Last EDR Contact: 01/24/2022
Next Scheduled EDR Contact: 05/09/2022
Data Release Frequency: Varies

OTHER DATABASE(S)

Depending on the geographic area covered by this report, the data provided in these specialty databases may or may not be complete. For example, the existence of wetlands information data in a specific report does not mean that all wetlands in the area covered by the report are included. Moreover, the absence of any reported wetlands information does not necessarily mean that wetlands do not exist in the area covered by the report.

CT MANIFEST: Hazardous Waste Manifest Data
Facility and manifest data. Manifest is a document that lists and tracks hazardous waste from the generator through transporters to a tsd facility.

Date of Government Version: 11/11/2021
Date Data Arrived at EDR: 11/12/2021
Date Made Active in Reports: 02/01/2022
Number of Days to Update: 81

Source: Department of Energy & Environmental Protection
Telephone: 860-424-3375
Last EDR Contact: 02/11/2022
Next Scheduled EDR Contact: 05/23/2022
Data Release Frequency: No Update Planned

NJ MANIFEST: Manifest Information
Hazardous waste manifest information.

Date of Government Version: 12/31/2018
Date Data Arrived at EDR: 04/10/2019
Date Made Active in Reports: 05/16/2019
Number of Days to Update: 36

Source: Department of Environmental Protection
Telephone: N/A
Last EDR Contact: 01/07/2022
Next Scheduled EDR Contact: 04/18/2022
Data Release Frequency: Annually

NY MANIFEST: Facility and Manifest Data
Manifest is a document that lists and tracks hazardous waste from the generator through transporters to a TSD facility.

Date of Government Version: 01/01/2019
Date Data Arrived at EDR: 10/29/2021
Date Made Active in Reports: 01/19/2022
Number of Days to Update: 82

Source: Department of Environmental Conservation
Telephone: 518-402-8651
Last EDR Contact: 01/28/2022
Next Scheduled EDR Contact: 05/09/2022
Data Release Frequency: Quarterly

PA MANIFEST: Manifest Information
Hazardous waste manifest information.

Date of Government Version: 06/30/2018
Date Data Arrived at EDR: 07/19/2019
Date Made Active in Reports: 09/10/2019
Number of Days to Update: 53

Source: Department of Environmental Protection
Telephone: 717-783-8990
Last EDR Contact: 01/10/2022
Next Scheduled EDR Contact: 04/25/2022
Data Release Frequency: Annually

RI MANIFEST: Manifest information
Hazardous waste manifest information

Date of Government Version: 12/31/2020
Date Data Arrived at EDR: 11/30/2021
Date Made Active in Reports: 02/18/2022
Number of Days to Update: 80

Source: Department of Environmental Management
Telephone: 401-222-2797
Last EDR Contact: 02/14/2022
Next Scheduled EDR Contact: 05/30/2022
Data Release Frequency: Annually

WI MANIFEST: Manifest Information
Hazardous waste manifest information.

Date of Government Version: 05/31/2018
Date Data Arrived at EDR: 06/19/2019
Date Made Active in Reports: 09/03/2019
Number of Days to Update: 76

Source: Department of Natural Resources
Telephone: N/A
Last EDR Contact: 03/02/2022
Next Scheduled EDR Contact: 06/20/2022
Data Release Frequency: Annually

Oil/Gas Pipelines
Source: Endeavor Business Media
Petroleum Bundle (Crude Oil, Refined Products, Petrochemicals, Gas Liquids (LPG/NGL), and Specialty Gases (Miscellaneous)) N = Natural Gas Bundle (Natural Gas, Gas Liquids (LPG/NGL), and Specialty Gases (Miscellaneous)). This map includes information copyrighted by Endeavor Business Media. This information is provided on a best effort basis and Endeavor Business Media does not guarantee its accuracy nor warrant its fitness for any particular purpose. Such information has been reprinted with the permission of Endeavor Business Media.

Electric Power Transmission Line Data
Source: Endeavor Business Media
This map includes information copyrighted by Endeavor Business Media. This information is provided on a best effort basis and Endeavor Business Media does not guarantee its accuracy nor warrant its fitness for any particular purpose. Such information has been reprinted with the permission of Endeavor Business Media.

Sensitive Receptors: There are individuals deemed sensitive receptors due to their fragile immune systems and special sensitivity to environmental discharges. These sensitive receptors typically include the elderly, the sick, and children. While the location of all sensitive receptors cannot be determined, EDR indicates those buildings and facilities - schools, daycares, hospitals, medical centers, and nursing homes - where individuals who are sensitive receptors are likely to be located.

AHA Hospitals:
Source: American Hospital Association, Inc.
Telephone: 312-280-5991
The database includes a listing of hospitals based on the American Hospital Association's annual survey of hospitals.

Medical Centers: Provider of Services Listing
Source: Centers for Medicare & Medicaid Services
Telephone: 410-786-3000
A listing of hospitals with Medicare provider number, produced by Centers of Medicare & Medicaid Services, a federal agency within the U.S. Department of Health and Human Services.

Nursing Homes
Source: National Institutes of Health
Telephone: 301-594-6248
Information on Medicare and Medicaid certified nursing homes in the United States.

Public Schools
Source: National Center for Education Statistics
Telephone: 202-502-7300
The National Center for Education Statistics' primary database on elementary and secondary public education in the United States. It is a comprehensive, annual, national statistical database of all public elementary and secondary schools and school districts, which contains data that are comparable across all states.

Private Schools
Source: National Center for Education Statistics
Telephone: 202-502-7300
The National Center for Education Statistics' primary database on private school locations in the United States.
Daycare Centers: Licensed Facilities
Source: Department of Social Services
Telephone: 916-657-4041

Flood Zone Data: This data was obtained from the Federal Emergency Management Agency (FEMA). It depicts 100-year and 500-year flood zones as defined by FEMA. It includes the National Flood Hazard Layer (NFHL) which incorporates Flood Insurance Rate Map (FIRM) data and Q3 data from FEMA in areas not covered by NFHL.
Source: FEMA
Telephone: 877-336-2627
Date of Government Version: 2003, 2015

NWI: National Wetlands Inventory. This data, available in select counties across the country, was obtained by EDR in 2002, 2005 and 2010 from the U.S. Fish and Wildlife Service.

State Wetlands Data: Wetland Inventory
Source: Department of Fish and Wildlife
Telephone: 916-445-0411

Current USGS 7.5 Minute Topographic Map
Source: U.S. Geological Survey

STREET AND ADDRESS INFORMATION

Â© 2015 TomTom North America, Inc. All rights reserved. This material is proprietary and the subject of copyright protection and other intellectual property rights owned by or licensed to Tele Atlas North America, Inc. The use of this material is subject to the terms of a license agreement. You will be held liable for any unauthorized copying or disclosure of this material.

GEOCHECK ®- PHYSICAL SETTING SOURCE ADDENDUM

TARGET PROPERTY ADDRESS

3003 JOHN JONES RD
3003 JOHN JONES RD
DAVIS, CA 95616

TARGET PROPERTY COORDINATES

Latitude (North):	38.564648 - 38ˆ 33’ 52.73’’
Longitude (West):	121.769305 - 121ˆ 46’ 9.50’’
Universal Tranverse Mercator:	Zone 10
UTM X (Meters):	607222.6
UTM Y (Meters):	4268978.0
Elevation:	53 ft. above sea level

USGS TOPOGRAPHIC MAP

Target Property Map:	12021633 MERRITT, CA
Version Date:	2018
East Map:	12021583 DAVIS, CA
Version Date:	2018

EDR’s GeoCheck Physical Setting Source Addendum is provided to assist the environmental professional in forming an opinion about the impact of potential contaminant migration.

Assessment of the impact of contaminant migration generally has two principle investigative components:

1. Groundwater flow direction, and
2. Groundwater flow velocity.

Groundwater flow direction may be impacted by surface topography, hydrology, hydrogeology, characteristics of the soil, and nearby wells. Groundwater flow velocity is generally impacted by the nature of the geologic strata.

GEOCHECK® - PHYSICAL SETTING SOURCE SUMMARY

GROUNDWATER FLOW DIRECTION INFORMATION

Groundwater flow direction for a particular site is best determined by a qualified environmental professional using site-specific well data. If such data is not reasonably ascertainable, it may be necessary to rely on other sources of information, such as surface topographic information, hydrologic information, hydrogeologic data collected on nearby properties, and regional groundwater flow information (from deep aquifers).

TOPOGRAPHIC INFORMATION

Surface topography may be indicative of the direction of surficial groundwater flow. This information can be used to assist the environmental professional in forming an opinion about the impact of nearby contaminated properties or, should contamination exist on the target property, what downgradient sites might be impacted.

TARGET PROPERTY TOPOGRAPHY

General Topographic Gradient: General SSE

SURROUNDING TOPOGRAPHY: ELEVATION PROFILES

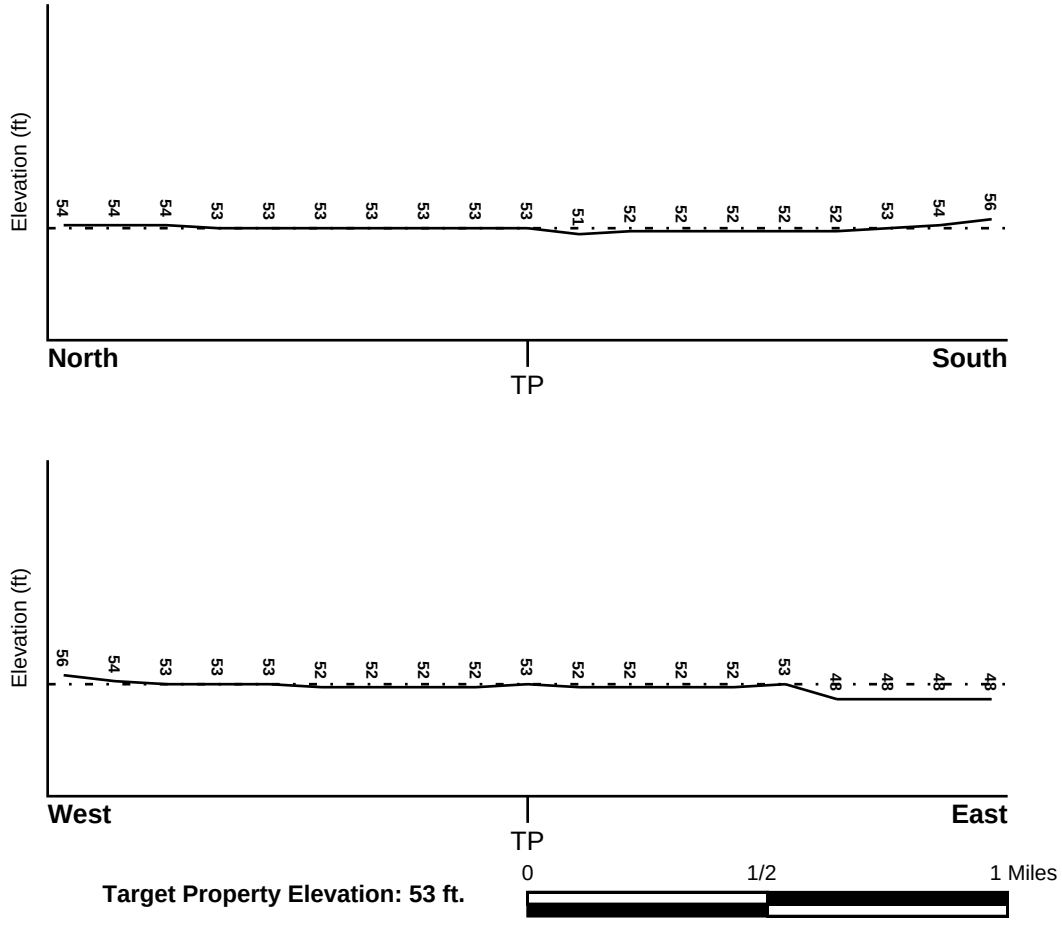

Target Property Elevation: 53 ft.

Source: Topography has been determined from the USGS 7.5' Digital Elevation Model and should be evaluated on a relative (not an absolute) basis. Relative elevation information between sites of close proximity should be field verified.

GEOCHECK® - PHYSICAL SETTING SOURCE SUMMARY

HYDROLOGIC INFORMATION

Surface water can act as a hydrologic barrier to groundwater flow. Such hydrologic information can be used to assist the environmental professional in forming an opinion about the impact of nearby contaminated properties or, should contamination exist on the target property, what downgradient sites might be impacted.

Refer to the Physical Setting Source Map following this summary for hydrologic information (major waterways and bodies of water).

FEMA FLOOD ZONE

Flood Plain Panel at Target Property	FEMA Source Type
06095C0075E	FEMA FIRM Flood data

Additional Panels in search area:	FEMA Source Type
Not Reported	

NATIONAL WETLAND INVENTORY

NWI Quad at Target Property	NWI Electronic Data Coverage
MERRITT	YES - refer to the Overview Map and Detail Map

HYDROGEOLOGIC INFORMATION

Hydrogeologic information obtained by installation of wells on a specific site can often be an indicator of groundwater flow direction in the immediate area. Such hydrogeologic information can be used to assist the environmental professional in forming an opinion about the impact of nearby contaminated properties or, should contamination exist on the target property, what downgradient sites might be impacted.

Site-Specific Hydrogeological Data*:

Search Radius:	1.25 miles
Status:	Not found

AQUIFLOW®

Search Radius: 1.000 Mile.

EDR has developed the AQUIFLOW Information System to provide data on the general direction of groundwater flow at specific points. EDR has reviewed reports submitted by environmental professionals to regulatory authorities at select sites and has extracted the date of the report, groundwater flow direction as determined hydrogeologically, and the depth to water table.

MAP ID	LOCATION FROM TP	GENERAL DIRECTION GROUNDWATER FLOW
Not Reported		

* ©1996 Site−specific hydrogeological data gathered by CERCLIS Alerts, Inc., Bainbridge Island, WA. All rights reserved. All of the information and opinions presented are those of the cited EPA report(s), which were completed under a Comprehensive Environmental Response Compensation and Liability Information System (CERCLIS) investigation.

GEOCHECK® - PHYSICAL SETTING SOURCE SUMMARY

GROUNDWATER FLOW VELOCITY INFORMATION

Groundwater flow velocity information for a particular site is best determined by a qualified environmental professional using site specific geologic and soil strata data. If such data are not reasonably ascertainable, it may be necessary to rely on other sources of information, including geologic age identification, rock stratigraphic unit and soil characteristics data collected on nearby properties and regional soil information. In general, contaminant plumes move more quickly through sandy-gravelly types of soils than silty-clayey types of soils.

GEOLOGIC INFORMATION IN GENERAL AREA OF TARGET PROPERTY

Geologic information can be used by the environmental professional in forming an opinion about the relative speed at which contaminant migration may be occurring.

ROCK STRATIGRAPHIC UNIT

Era:	Cenozoic
System:	Quaternary
Series:	Quaternary
Code:	Q *(decoded above as Era, System & Series)*

GEOLOGIC AGE IDENTIFICATION

Category: Stratifed Sequence

Geologic Age and Rock Stratigraphic Unit Source: P.G. Schruben, R.E. Arndt and W.J. Bawiec, Geology of the Conterminous U.S. at 1:2,500,000 Scale - a digital representation of the 1974 P.B. King and H.M. Beikman Map, USGS Digital Data Series DDS - 11 (1994).

SSURGO SOIL MAP - 6893870.2s

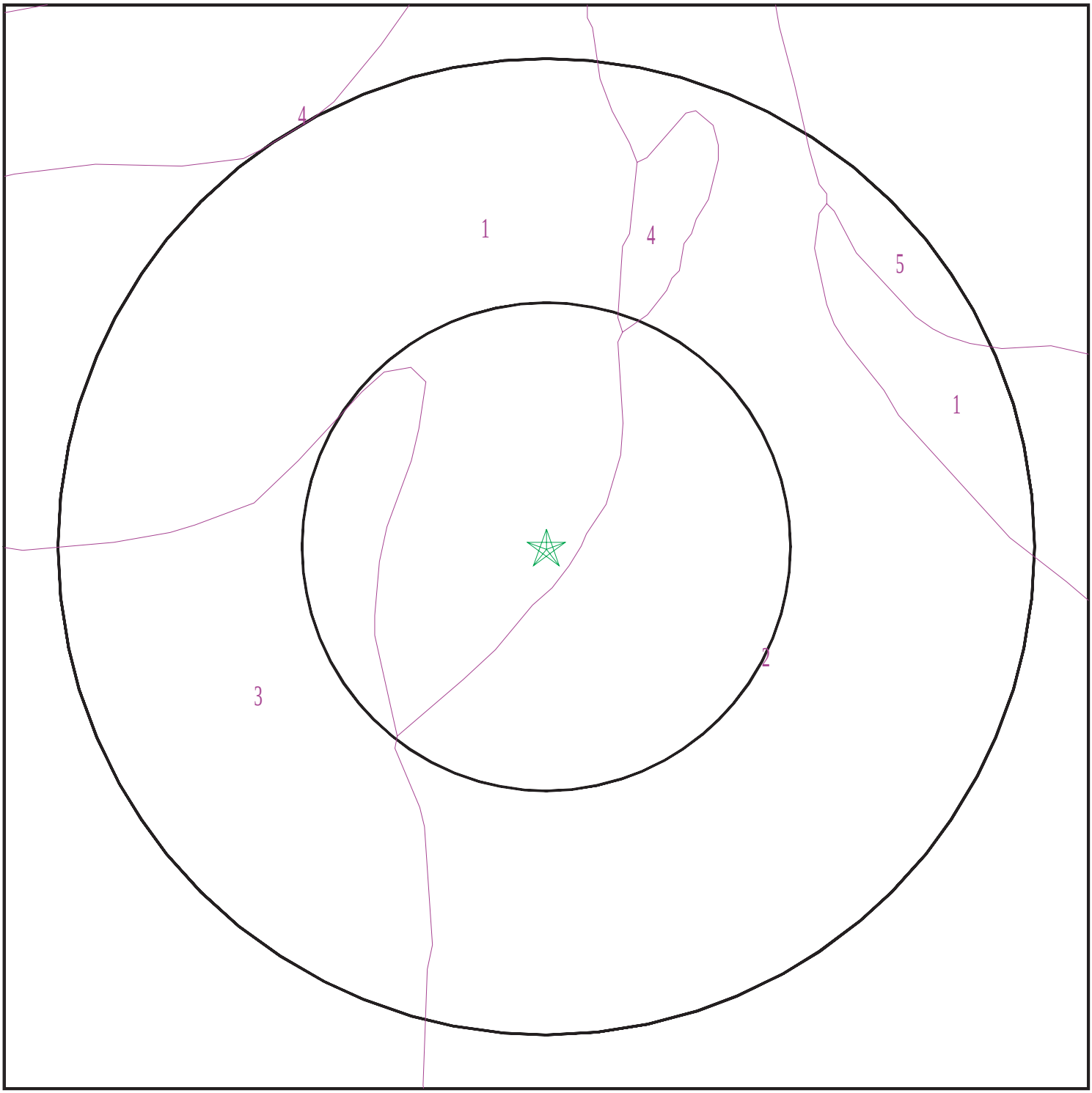

Target Property
SSURGO Soil
Water

0 1/16 1/8 1/4 Miles

N

SITE NAME:	3003 John Jones Rd	CLIENT:	Geocon Consultants, Inc.
ADDRESS:	3003 John Jones Rd Davis CA 95616	CONTACT:	Alice Orton
		INQUIRY #:	6893870.2s
LAT/LONG:	38.564648 / 121.769305	DATE:	March 11, 2022 8:54 am

Copyright © 2022 EDR, Inc. © 2015 TomTom Rel. 2015.

GEOCHECK® - PHYSICAL SETTING SOURCE SUMMARY

DOMINANT SOIL COMPOSITION IN GENERAL AREA OF TARGET PROPERTY

The U.S. Department of Agriculture's (USDA) Soil Conservation Service (SCS) leads the National Cooperative Soil Survey (NCSS) and is responsible for collecting, storing, maintaining and distributing soil survey information for privately owned lands in the United States. A soil map in a soil survey is a representation of soil patterns in a landscape. The following information is based on Soil Conservation Service SSURGO data.

Soil Map ID: 1

Soil Component Name: Marvin

Soil Surface Texture: silty clay loam

Hydrologic Group: Class C - Slow infiltration rates. Soils with layers impeding downward movement of water, or soils with moderately fine or fine textures.

Soil Drainage Class: Somewhat poorly drained

Hydric Status: Partially hydric

Corrosion Potential - Uncoated Steel: High

Depth to Bedrock Min: > 0 inches

Depth to Watertable Min: > 0 inches

Soil Layer Information							
	Boundary			Classification		Saturated hydraulic conductivity micro m/sec	Soil Reaction (pH)
Layer	Upper	Lower	Soil Texture Class	AASHTO Group	Unified Soil		
1	0 inches	11 inches	silty clay loam	Silt-Clay Materials (more than 35 pct. passing No. 200), Clayey Soils.	FINE-GRAINED SOILS, Silts and Clays (liquid limit less than 50%), Lean Clay	Max: 4 Min: 1.4	Max: 9 Min: 7.9
2	11 inches	40 inches	silty clay	Silt-Clay Materials (more than 35 pct. passing No. 200), Clayey Soils.	FINE-GRAINED SOILS, Silts and Clays (liquid limit less than 50%), Lean Clay	Max: 4 Min: 1.4	Max: 9 Min: 7.9
3	40 inches	59 inches	silty clay loam	Silt-Clay Materials (more than 35 pct. passing No. 200), Clayey Soils.	FINE-GRAINED SOILS, Silts and Clays (liquid limit less than 50%), Lean Clay	Max: 4 Min: 1.4	Max: 9 Min: 7.9

Soil Map ID: 2

Soil Component Name: Capay

Soil Surface Texture: silty clay

Hydrologic Group: Class D - Very slow infiltration rates. Soils are clayey, have a high water table, or are shallow to an impervious layer.

Soil Drainage Class: Moderately well drained

Hydric Status: Partially hydric

Corrosion Potential - Uncoated Steel: High

Depth to Bedrock Min: > 0 inches

Depth to Watertable Min: > 0 inches

Soil Layer Information							
	Boundary			Classification		Saturated hydraulic conductivity micro m/sec	Soil Reaction (pH)
Layer	Upper	Lower	Soil Texture Class	AASHTO Group	Unified Soil		
1	0 inches	35 inches	silty clay	Silt-Clay Materials (more than 35 pct. passing No. 200), Clayey Soils.	FINE-GRAINED SOILS, Silts and Clays (liquid limit 50% or more), Fat Clay.	Max: 1.4 Min: 0.42	Max: 8.4 Min: 6.6
2	35 inches	64 inches	silty clay	Silt-Clay Materials (more than 35 pct. passing No. 200), Clayey Soils.	FINE-GRAINED SOILS, Silts and Clays (liquid limit 50% or more), Fat Clay.	Max: 1.4 Min: 0.42	Max: 8.4 Min: 6.6

Soil Map ID: 3

Soil Component Name: Brentwood

Soil Surface Texture: silty clay loam

Hydrologic Group: Class B - Moderate infiltration rates. Deep and moderately deep, moderately well and well drained soils with moderately coarse textures.

Soil Drainage Class: Well drained

Hydric Status: Not hydric

Corrosion Potential - Uncoated Steel: High

Depth to Bedrock Min: > 0 inches

Depth to Watertable Min: > 0 inches

Soil Layer Information							
	Boundary			Classification		Saturated hydraulic conductivity micro m/sec	Soil Reaction (pH)
Layer	Upper	Lower	Soil Texture Class	AASHTO Group	Unified Soil		
1	0 inches	9 inches	silty clay loam	Silt-Clay Materials (more than 35 pct. passing No. 200), Clayey Soils.	FINE-GRAINED SOILS, Silts and Clays (liquid limit less than 50%), Lean Clay	Max: 4 Min: 1.4	Max: 8.4 Min: 6.6
2	9 inches	35 inches	silty clay loam	Silt-Clay Materials (more than 35 pct. passing No. 200), Clayey Soils.	FINE-GRAINED SOILS, Silts and Clays (liquid limit less than 50%), Lean Clay	Max: 4 Min: 1.4	Max: 8.4 Min: 6.6
3	35 inches	59 inches	silty clay loam	Silt-Clay Materials (more than 35 pct. passing No. 200), Clayey Soils.	FINE-GRAINED SOILS, Silts and Clays (liquid limit less than 50%), Lean Clay	Max: 4 Min: 1.4	Max: 8.4 Min: 6.6

Soil Map ID: 4

Soil Component Name: Willows

Soil Surface Texture: clay

Hydrologic Group: Class D - Very slow infiltration rates. Soils are clayey, have a high water table, or are shallow to an impervious layer.

Soil Drainage Class: Poorly drained

Hydric Status: Partially hydric

Corrosion Potential - Uncoated Steel: High

Depth to Bedrock Min: > 0 inches

Depth to Watertable Min: > 91 inches

Soil Layer Information							
	Boundary			Classification		Saturated hydraulic conductivity micro m/sec	Soil Reaction (pH)
Layer	Upper	Lower	Soil Texture Class	AASHTO Group	Unified Soil		
1	0 inches	12 inches	clay	Silt-Clay Materials (more than 35 pct. passing No. 200), Clayey Soils.	FINE-GRAINED SOILS, Silts and Clays (liquid limit 50% or more), Fat Clay.	Max: 0.42 Min: 0.01	Max: 9 Min: 8.5
2	12 inches	72 inches	clay	Silt-Clay Materials (more than 35 pct. passing No. 200), Clayey Soils.	FINE-GRAINED SOILS, Silts and Clays (liquid limit 50% or more), Fat Clay.	Max: 0.42 Min: 0.01	Max: 9 Min: 8.5

Soil Map ID: 5

Soil Component Name: Yolo

Soil Surface Texture: silty clay loam

Hydrologic Group: Class B - Moderate infiltration rates. Deep and moderately deep, moderately well and well drained soils with moderately coarse textures.

Soil Drainage Class: Well drained

Hydric Status: Partially hydric

Corrosion Potential - Uncoated Steel: High

Depth to Bedrock Min: > 0 inches

Depth to Watertable Min: > 0 inches

Soil Layer Information							
	Boundary			Classification		Saturated hydraulic conductivity micro m/sec	Soil Reaction (pH)
Layer	Upper	Lower	Soil Texture Class	AASHTO Group	Unified Soil		
1	0 inches	25 inches	silty clay loam	Silt-Clay Materials (more than 35 pct. passing No. 200), Clayey Soils.	FINE-GRAINED SOILS, Silts and Clays (liquid limit less than 50%), Lean Clay	Max: 14 Min: 4	Max: 8.4 Min: 6.1

GEOCHECK® - PHYSICAL SETTING SOURCE SUMMARY

Soil Layer Information							
	Boundary			Classification		Saturated hydraulic conductivity micro m/sec	Soil Reaction (pH)
Layer	Upper	Lower	Soil Texture Class	AASHTO Group	Unified Soil		
2	25 inches	64 inches	silty clay loam	Silt-Clay Materials (more than 35 pct. passing No. 200), Clayey Soils.	FINE-GRAINED SOILS, Silts and Clays (liquid limit less than 50%), Lean Clay	Max: 14 Min: 4	Max: 8.4 Min: 6.1

LOCAL / REGIONAL WATER AGENCY RECORDS

EDR Local/Regional Water Agency records provide water well information to assist the environmental professional in assessing sources that may impact ground water flow direction, and in forming an opinion about the impact of contaminant migration on nearby drinking water wells.

WELL SEARCH DISTANCE INFORMATION

DATABASE	SEARCH DISTANCE (miles)
Federal USGS	1.000
Federal FRDS PWS	Nearest PWS within 1 mile
State Database	1.000

FEDERAL USGS WELL INFORMATION

MAP ID	WELL ID	LOCATION FROM TP
C21	USGS40000189176	1/4 - 1/2 Mile NE
F29	USGS40000189210	1/2 - 1 Mile North
E36	USGS40000189211	1/2 - 1 Mile NNW
J61	USGS40000189173	1/2 - 1 Mile ENE
K62	USGS40000189043	1/2 - 1 Mile SSE
68	USGS40000189162	1/2 - 1 Mile West
82	USGS40000189014	1/2 - 1 Mile South
84	USGS40000189126	1/2 - 1 Mile East

FEDERAL FRDS PUBLIC WATER SUPPLY SYSTEM INFORMATION

MAP ID	WELL ID	LOCATION FROM TP
No PWS System Found		

Note: PWS System location is not always the same as well location.

GEOCHECK® - PHYSICAL SETTING SOURCE SUMMARY

STATE DATABASE WELL INFORMATION

MAP ID	WELL ID	LOCATION FROM TP
A1	CAEDF0000065986	0 - 1/8 Mile South
A2	CAEDF0000073508	0 - 1/8 Mile South
B3	CAEDF0000071732	1/8 - 1/4 Mile SSW
B4	CAEDF0000099449	1/8 - 1/4 Mile SSW
B5	CAEDF0000017628	1/8 - 1/4 Mile South
B6	CAEDF0000109009	1/8 - 1/4 Mile South
B7	CAEDF0000043088	1/8 - 1/4 Mile South
B8	CAEDF0000116226	1/8 - 1/4 Mile South
B9	CAEDF0000077069	1/8 - 1/4 Mile South
B10	CAEDF0000008922	1/8 - 1/4 Mile South
B11	CAEDF0000069786	1/8 - 1/4 Mile South
B12	CAEDF0000097715	1/8 - 1/4 Mile South
B13	CAEDF0000071343	1/8 - 1/4 Mile South
B14	CAEDF0000122573	1/8 - 1/4 Mile SSW
B15	CAEDF0000105500	1/8 - 1/4 Mile SSW
B16	CAEDF0000067150	1/8 - 1/4 Mile SSW
B17	CAEDF0000093291	1/8 - 1/4 Mile SSW
B18	CAEDF0000114255	1/8 - 1/4 Mile South
B19	CAEDF0000080693	1/8 - 1/4 Mile South
C20	CADDW0000010209	1/4 - 1/2 Mile NNE
C22	21907	1/4 - 1/2 Mile NNE
23	CADWR9000039695	1/4 - 1/2 Mile NNE
D24	21908	1/4 - 1/2 Mile SW
D25	CADDW0000011625	1/2 - 1 Mile SW
E26	CADWR0000017746	1/2 - 1 Mile NNW
F27	CAUSGSN00008927	1/2 - 1 Mile North
G28	CAEDF0000080154	1/2 - 1 Mile ESE
G30	CAEDF0000058803	1/2 - 1 Mile ESE
G31	CAEDF0000099288	1/2 - 1 Mile ESE
G32	CAEDF0000078075	1/2 - 1 Mile ESE
G33	CAEDF0000020586	1/2 - 1 Mile ESE
G34	CAEDF0000059650	1/2 - 1 Mile ESE
E35	CAUSGSN00006704	1/2 - 1 Mile NNW
G37	CAEDF0000042617	1/2 - 1 Mile ESE
G38	CAEDF0000075297	1/2 - 1 Mile ESE
G39	CAEDF0000051287	1/2 - 1 Mile ESE
G40	CAEDF0000114345	1/2 - 1 Mile ESE
G41	CAEDF0000038056	1/2 - 1 Mile ESE
G42	CAEDF0000005975	1/2 - 1 Mile ESE
G43	CAEDF0000058867	1/2 - 1 Mile ESE
G44	CAEDF0000122574	1/2 - 1 Mile ESE
G45	CAEDF0000058026	1/2 - 1 Mile ESE
H46	CAUSGS000000877	1/2 - 1 Mile North
H47	CAUSGSN00013923	1/2 - 1 Mile North
G48	CAEDF0000044309	1/2 - 1 Mile ESE
H49	CALLNL000000228	1/2 - 1 Mile North
G50	CAEDF0000021918	1/2 - 1 Mile ESE
I51	CAEDF0000032436	1/2 - 1 Mile ESE
G52	CAEDF0000038057	1/2 - 1 Mile ESE
I53	CAEDF0000137691	1/2 - 1 Mile ESE
I54	CAEDF0000102321	1/2 - 1 Mile ESE
I55	CAEDF0000101229	1/2 - 1 Mile ESE

GEOCHECK® - PHYSICAL SETTING SOURCE SUMMARY

STATE DATABASE WELL INFORMATION

MAP ID	WELL ID	LOCATION FROM TP
I56	CAEDF0000018088	1/2 - 1 Mile ESE
I57	CAEDF0000095204	1/2 - 1 Mile ESE
I58	CAEDF0000102710	1/2 - 1 Mile ESE
I59	CAEDF0000032967	1/2 - 1 Mile ESE
J60	CADDW0000007174	1/2 - 1 Mile ENE
L63	CAEDF0000002633	1/2 - 1 Mile WSW
L64	CAEDF0000045876	1/2 - 1 Mile WSW
K65	CADDW0000002710	1/2 - 1 Mile SSE
M66	CAEDF0000006068	1/2 - 1 Mile WSW
M67	CAEDF0000143956	1/2 - 1 Mile WSW
M69	CAEDF0000018797	1/2 - 1 Mile WSW
L70	CAEDF0000086551	1/2 - 1 Mile WSW
L71	CAEDF0000126037	1/2 - 1 Mile WSW
M72	CAEDF0000069891	1/2 - 1 Mile WSW
M73	CAEDF0000132417	1/2 - 1 Mile WSW
M74	CAEDF0000041579	1/2 - 1 Mile WSW
M75	CAEDF0000094603	1/2 - 1 Mile WSW
M76	CAEDF0000076519	1/2 - 1 Mile WSW
M77	CAEDF0000112462	1/2 - 1 Mile WSW
M78	CAEDF0000050940	1/2 - 1 Mile WSW
M79	CAEDF0000051631	1/2 - 1 Mile WSW
M80	CAEDF0000066960	1/2 - 1 Mile WSW
M81	CAEDF0000066107	1/2 - 1 Mile WSW
83	21906	1/2 - 1 Mile SW
N85	8170	1/2 - 1 Mile East
N86	8171	1/2 - 1 Mile East

OTHER STATE DATABASE INFORMATION

STATE OIL/GAS WELL INFORMATION

MAP ID	WELL ID	LOCATION FROM TP
1	CAOG14000009946	1/8 - 1/4 Mile ESE
2	CAOG14000010110	1/2 - 1 Mile NNW

PHYSICAL SETTING SOURCE MAP - 6893870.2s

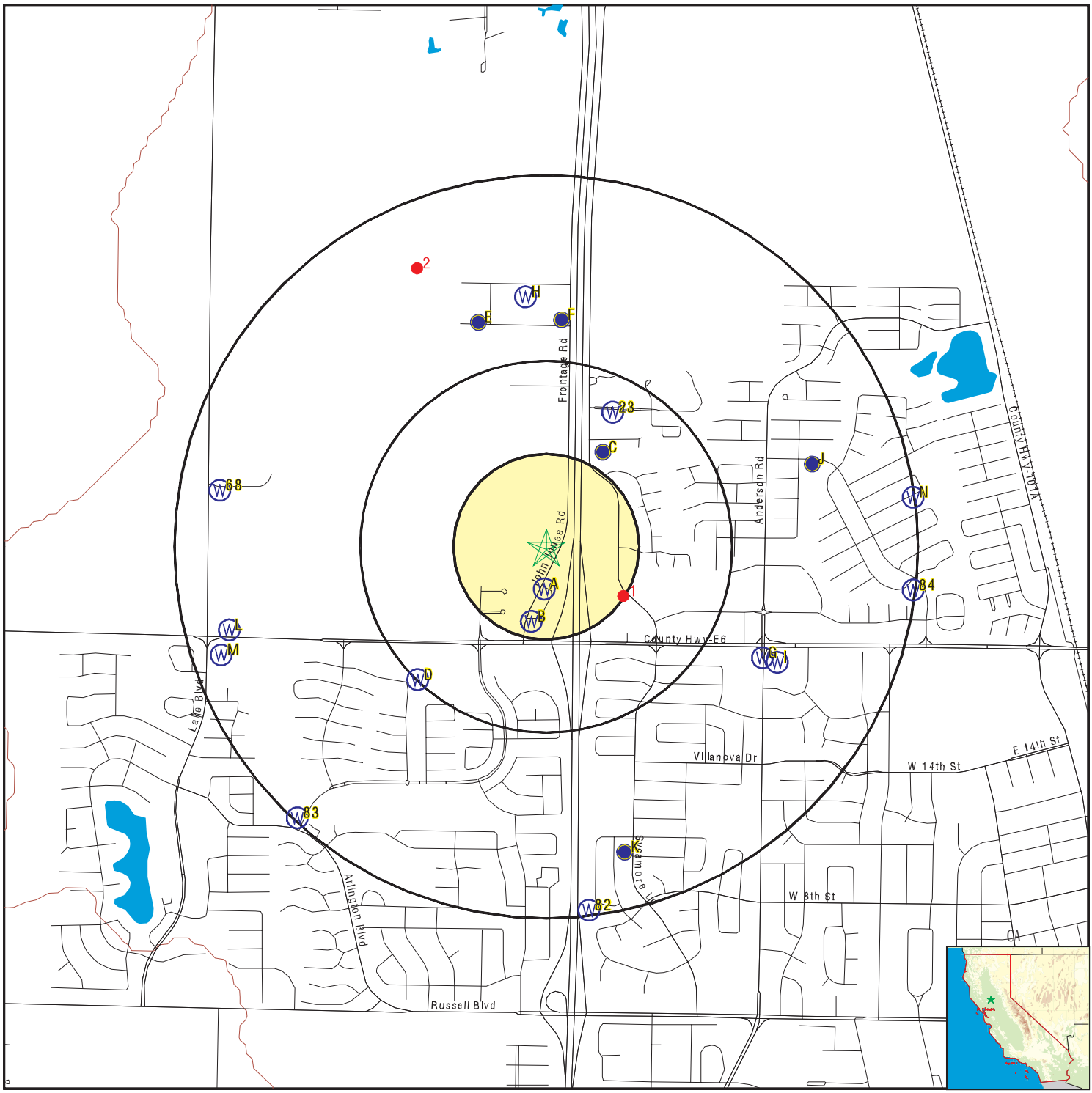

- County Boundary
- Major Roads
- Contour Lines
- Earthquake Fault Lines
- Earthquake epicenter, Richter 5 or greater
- Water Wells
- Public Water Supply Wells
- Cluster of Multiple Icons
- Groundwater Flow Direction
- Indeterminate Groundwater Flow at Location
- Groundwater Flow Varies at Location
- Closest Hydrogeological Data
- Oil, gas or related wells

SITE NAME:	3003 John Jones Rd	CLIENT:	Geocon Consultants, Inc.
ADDRESS:	3003 John Jones Rd Davis CA 95616	CONTACT:	Alice Orton
		INQUIRY #:	6893870.2s
LAT/LONG:	38.564648 / 121.769305	DATE:	March 11, 2022 8:54 am

Copyright © 2022 EDR, Inc. © 2015 TomTom Rel. 2015.

GEOCHECK® - PHYSICAL SETTING SOURCE MAP FINDINGS

Map ID
Direction
Distance
Elevation | Database | EDR ID Number

A1
South
0 - 1/8 Mile
Lower

CA WELLS **CAEDF0000065986**

Well ID:	T0611391888-MW-9A	Well Type:	MONITORING
Source:	EDF	Other Name:	MW-9A
GAMA PFAS Testing:	Not Reported		
Groundwater Quality Data:	https://gamagroundwater.waterboards.ca.gov/gama/gamamap/public/GamaDataDisplay.asp?dataset=EDF&samp_date=&global_id=T0611391888&assigned_name=MW-9A&store_num=		
GeoTracker Data:	https://geotracker.waterboards.ca.gov/profile_report.asp?cmd=MWEDFResults&global_id=T0611391888&assigned_name=MW-9A		

A2
South
0 - 1/8 Mile
Lower

CA WELLS **CAEDF0000073508**

Well ID:	T0611391888-MW-9B	Well Type:	MONITORING
Source:	EDF	Other Name:	MW-9B
GAMA PFAS Testing:	Not Reported		
Groundwater Quality Data:	https://gamagroundwater.waterboards.ca.gov/gama/gamamap/public/GamaDataDisplay.asp?dataset=EDF&samp_date=&global_id=T0611391888&assigned_name=MW-9B&store_num=		
GeoTracker Data:	https://geotracker.waterboards.ca.gov/profile_report.asp?cmd=MWEDFResults&global_id=T0611391888&assigned_name=MW-9B		

B3
SSW
1/8 - 1/4 Mile
Lower

CA WELLS **CAEDF0000071732**

Well ID:	T0611391888-MW-6	Well Type:	MONITORING
Source:	EDF	Other Name:	MW-6
GAMA PFAS Testing:	Not Reported		
Groundwater Quality Data:	https://gamagroundwater.waterboards.ca.gov/gama/gamamap/public/GamaDataDisplay.asp?dataset=EDF&samp_date=&global_id=T0611391888&assigned_name=MW-6&store_num=		
GeoTracker Data:	https://geotracker.waterboards.ca.gov/profile_report.asp?cmd=MWEDFResults&global_id=T0611391888&assigned_name=MW-6		

B4
SSW
1/8 - 1/4 Mile
Lower

CA WELLS **CAEDF0000099449**

Well ID:	T0611391888-MW-8	Well Type:	MONITORING
Source:	EDF	Other Name:	MW-8
GAMA PFAS Testing:	Not Reported		
Groundwater Quality Data:	https://gamagroundwater.waterboards.ca.gov/gama/gamamap/public/GamaDataDisplay.asp?dataset=EDF&samp_date=&global_id=T0611391888&assigned_name=MW-8&store_num=		
GeoTracker Data:	https://geotracker.waterboards.ca.gov/profile_report.asp?cmd=MWEDFResults&global_id=T0611391888&assigned_name=MW-8		

GEOCHECK® - PHYSICAL SETTING SOURCE MAP FINDINGS

Map ID
Direction
Distance
Elevation | Database | EDR ID Number

B5
South
1/8 - 1/4 Mile
Lower

CA WELLS **CAEDF0000017628**

Well ID:	T0611391888-MW7	Well Type:	MONITORING
Source:	EDF	Other Name:	MW7
GAMA PFAS Testing:	Not Reported		
Groundwater Quality Data:	https://gamagroundwater.waterboards.ca.gov/gama/gamamap/public/GamaDataDisplay.asp?dataset=EDF&samp_date=&global_id=T0611391888&assigned_name=MW7&store_num=		
GeoTracker Data:	https://geotracker.waterboards.ca.gov/profile_report.asp?cmd=MWEDFResults&global_id=T0611391888&assigned_name=MW7		

B6
South
1/8 - 1/4 Mile
Lower

CA WELLS **CAEDF0000109009**

Well ID:	T0611391888-MW-7	Well Type:	MONITORING
Source:	EDF	Other Name:	MW-7
GAMA PFAS Testing:	Not Reported		
Groundwater Quality Data:	https://gamagroundwater.waterboards.ca.gov/gama/gamamap/public/GamaDataDisplay.asp?dataset=EDF&samp_date=&global_id=T0611391888&assigned_name=MW-7&store_num=		
GeoTracker Data:	https://geotracker.waterboards.ca.gov/profile_report.asp?cmd=MWEDFResults&global_id=T0611391888&assigned_name=MW-7		

B7
South
1/8 - 1/4 Mile
Lower

CA WELLS **CAEDF0000043088**

Well ID:	T0611391888-MW-4B	Well Type:	MONITORING
Source:	EDF	Other Name:	MW-4B
GAMA PFAS Testing:	Not Reported		
Groundwater Quality Data:	https://gamagroundwater.waterboards.ca.gov/gama/gamamap/public/GamaDataDisplay.asp?dataset=EDF&samp_date=&global_id=T0611391888&assigned_name=MW-4B&store_num=		
GeoTracker Data:	https://geotracker.waterboards.ca.gov/profile_report.asp?cmd=MWEDFResults&global_id=T0611391888&assigned_name=MW-4B		

B8
South
1/8 - 1/4 Mile
Lower

CA WELLS **CAEDF0000116226**

Well ID:	T0611391888-MW-2	Well Type:	MONITORING
Source:	EDF	Other Name:	MW-2
GAMA PFAS Testing:	Not Reported		
Groundwater Quality Data:	https://gamagroundwater.waterboards.ca.gov/gama/gamamap/public/GamaDataDisplay.asp?dataset=EDF&samp_date=&global_id=T0611391888&assigned_name=MW-2&store_num=		
GeoTracker Data:	https://geotracker.waterboards.ca.gov/profile_report.asp?cmd=MWEDFResults&global_id=T0611391888&assigned_name=MW-2		

GEOCHECK® - PHYSICAL SETTING SOURCE MAP FINDINGS

Map ID
Direction
Distance
Elevation | Database | EDR ID Number

B9
South
1/8 - 1/4 Mile
Lower

CA WELLS **CAEDF0000077069**

Well ID:	T0611391888-IW1	Well Type:	MONITORING
Source:	EDF	Other Name:	IW1
GAMA PFAS Testing:	Not Reported		
Groundwater Quality Data:	https://gamagroundwater.waterboards.ca.gov/gama/gamamap/public/GamaDataDisplay.asp?dataset=EDF&samp_date=&global_id=T0611391888&assigned_name=IW1&store_num=		
GeoTracker Data:	https://geotracker.waterboards.ca.gov/profile_report.asp?cmd=MWEDFResults&global_id=T0611391888&assigned_name=IW1		

B10
South
1/8 - 1/4 Mile
Lower

CA WELLS **CAEDF0000008922**

Well ID:	T0611391888-IW2	Well Type:	MONITORING
Source:	EDF	Other Name:	IW2
GAMA PFAS Testing:	Not Reported		
Groundwater Quality Data:	https://gamagroundwater.waterboards.ca.gov/gama/gamamap/public/GamaDataDisplay.asp?dataset=EDF&samp_date=&global_id=T0611391888&assigned_name=IW2&store_num=		
GeoTracker Data:	https://geotracker.waterboards.ca.gov/profile_report.asp?cmd=MWEDFResults&global_id=T0611391888&assigned_name=IW2		

B11
South
1/8 - 1/4 Mile
Lower

CA WELLS **CAEDF0000069786**

Well ID:	T0611391888-MW-4A	Well Type:	MONITORING
Source:	EDF	Other Name:	MW-4A
GAMA PFAS Testing:	Not Reported		
Groundwater Quality Data:	https://gamagroundwater.waterboards.ca.gov/gama/gamamap/public/GamaDataDisplay.asp?dataset=EDF&samp_date=&global_id=T0611391888&assigned_name=MW-4A&store_num=		
GeoTracker Data:	https://geotracker.waterboards.ca.gov/profile_report.asp?cmd=MWEDFResults&global_id=T0611391888&assigned_name=MW-4A		

B12
South
1/8 - 1/4 Mile
Lower

CA WELLS **CAEDF0000097715**

Well ID:	T0611391888-IW3	Well Type:	MONITORING
Source:	EDF	Other Name:	IW3
GAMA PFAS Testing:	Not Reported		
Groundwater Quality Data:	https://gamagroundwater.waterboards.ca.gov/gama/gamamap/public/GamaDataDisplay.asp?dataset=EDF&samp_date=&global_id=T0611391888&assigned_name=IW3&store_num=		
GeoTracker Data:	https://geotracker.waterboards.ca.gov/profile_report.asp?cmd=MWEDFResults&global_id=T0611391888&assigned_name=IW3		

GEOCHECK® - PHYSICAL SETTING SOURCE MAP FINDINGS

Map ID
Direction
Distance
Elevation | Database | EDR ID Number

B13
South
1/8 - 1/4 Mile
Lower

CA WELLS **CAEDF0000071343**

Well ID:	T0611391888-IW5	Well Type:	MONITORING
Source:	EDF	Other Name:	IW5
GAMA PFAS Testing:	Not Reported		
Groundwater Quality Data:	https://gamagroundwater.waterboards.ca.gov/gama/gamamap/public/GamaDataDisplay.asp?dataset=EDF&samp_date=&global_id=T0611391888&assigned_name=IW5&store_num=		
GeoTracker Data:	https://geotracker.waterboards.ca.gov/profile_report.asp?cmd=MWEDFResults&global_id=T0611391888&assigned_name=IW5		

B14
SSW
1/8 - 1/4 Mile
Lower

CA WELLS **CAEDF0000122573**

Well ID:	T0611391888-IW4	Well Type:	MONITORING
Source:	EDF	Other Name:	IW4
GAMA PFAS Testing:	Not Reported		
Groundwater Quality Data:	https://gamagroundwater.waterboards.ca.gov/gama/gamamap/public/GamaDataDisplay.asp?dataset=EDF&samp_date=&global_id=T0611391888&assigned_name=IW4&store_num=		
GeoTracker Data:	https://geotracker.waterboards.ca.gov/profile_report.asp?cmd=MWEDFResults&global_id=T0611391888&assigned_name=IW4		

B15
SSW
1/8 - 1/4 Mile
Lower

CA WELLS **CAEDF0000105500**

Well ID:	T0611391888-SVE-1	Well Type:	MONITORING
Source:	EDF	Other Name:	SVE-1
GAMA PFAS Testing:	Not Reported		
Groundwater Quality Data:	https://gamagroundwater.waterboards.ca.gov/gama/gamamap/public/GamaDataDisplay.asp?dataset=EDF&samp_date=&global_id=T0611391888&assigned_name=SVE-1&store_num=		
GeoTracker Data:	https://geotracker.waterboards.ca.gov/profile_report.asp?cmd=MWEDFResults&global_id=T0611391888&assigned_name=SVE-1		

B16
SSW
1/8 - 1/4 Mile
Lower

CA WELLS **CAEDF0000067150**

Well ID:	T0611391888-MW-5	Well Type:	MONITORING
Source:	EDF	Other Name:	MW-5
GAMA PFAS Testing:	Not Reported		
Groundwater Quality Data:	https://gamagroundwater.waterboards.ca.gov/gama/gamamap/public/GamaDataDisplay.asp?dataset=EDF&samp_date=&global_id=T0611391888&assigned_name=MW-5&store_num=		
GeoTracker Data:	https://geotracker.waterboards.ca.gov/profile_report.asp?cmd=MWEDFResults&global_id=T0611391888&assigned_name=MW-5		

Map ID
Direction
Distance
Elevation | Database | EDR ID Number

B17
SSW
1/8 - 1/4 Mile
Lower

CA WELLS **CAEDF0000093291**

Well ID:	T0611391888-SVE-2	Well Type:	MONITORING
Source:	EDF	Other Name:	SVE-2
GAMA PFAS Testing:	Not Reported		
Groundwater Quality Data:	https://gamagroundwater.waterboards.ca.gov/gama/gamamap/public/GamaDataDisplay.asp?dataset=EDF&samp_date=&global_id=T0611391888&assigned_name=SVE-2&store_num=		
GeoTracker Data:	https://geotracker.waterboards.ca.gov/profile_report.asp?cmd=MWEDFResults&global_id=T0611391888&assigned_name=SVE-2		

B18
South
1/8 - 1/4 Mile
Lower

CA WELLS **CAEDF0000114255**

Well ID:	T0611391888-MW-3	Well Type:	MONITORING
Source:	EDF	Other Name:	MW-3
GAMA PFAS Testing:	Not Reported		
Groundwater Quality Data:	https://gamagroundwater.waterboards.ca.gov/gama/gamamap/public/GamaDataDisplay.asp?dataset=EDF&samp_date=&global_id=T0611391888&assigned_name=MW-3&store_num=		
GeoTracker Data:	https://geotracker.waterboards.ca.gov/profile_report.asp?cmd=MWEDFResults&global_id=T0611391888&assigned_name=MW-3		

B19
South
1/8 - 1/4 Mile
Lower

CA WELLS **CAEDF0000080693**

Well ID:	T0611391888-MW-1	Well Type:	MONITORING
Source:	EDF	Other Name:	MW-1
GAMA PFAS Testing:	Not Reported		
Groundwater Quality Data:	https://gamagroundwater.waterboards.ca.gov/gama/gamamap/public/GamaDataDisplay.asp?dataset=EDF&samp_date=&global_id=T0611391888&assigned_name=MW-1&store_num=		
GeoTracker Data:	https://geotracker.waterboards.ca.gov/profile_report.asp?cmd=MWEDFResults&global_id=T0611391888&assigned_name=MW-1		

C20
NNE
1/4 - 1/2 Mile
Higher

CA WELLS **CADDW0000010209**

Well ID:	5710001-025	Well Type:	MUNICIPAL
Source:	Department of Health Services		
Other Name:	WELL 27	GAMA PFAS Testing:	Not Reported
Groundwater Quality Data:	https://gamagroundwater.waterboards.ca.gov/gama/gamamap/public/GamaDataDisplay.asp?dataset=DHS&samp_date=&global_id=&assigned_name=5710001-025&store_num=		
GeoTracker Data:	Not Reported		

GEOCHECK® - PHYSICAL SETTING SOURCE MAP FINDINGS

Map ID
Direction
Distance
Elevation | Database | EDR ID Number

C21
NE
1/4 - 1/2 Mile
Higher

FED USGS **USGS40000189176**

Organization ID:	USGS-CA		
Organization Name:	USGS California Water Science Center		
Monitor Location:	008N002E04E002M	Type:	Well
Description:	Not Reported	HUC:	18020109
Drainage Area:	Not Reported	Drainage Area Units:	Not Reported
Contrib Drainage Area:	Not Reported	Contrib Drainage Area Unts:	Not Reported
Aquifer:	Central Valley aquifer system		
Formation Type:	Not Reported	Aquifer Type:	Not Reported
Construction Date:	19780727	Well Depth:	246
Well Depth Units:	ft	Well Hole Depth:	246
Well Hole Depth Units:	ft		

C22
NNE
1/4 - 1/2 Mile
Higher

CA WELLS **21907**

Seq:	21907	Prim sta c:	5710001-025
Frds no:	5710001025	County:	57
District:	09	User id:	TEN
System no:	5710001	Water type:	G
Source nam:	WELL 27	Station ty:	WELL/AMBNT/MUN/INTAKE
Latitude:	383408.0	Longitude:	1214557.0
Precision:	3	Status:	AU
Comment 1:	Not Reported	Comment 2:	Not Reported
Comment 3:	Not Reported	Comment 4:	Not Reported
Comment 5:	Not Reported	Comment 6:	Not Reported
Comment 7:	Not Reported		
System no:	5710001	System nam:	Davis, City Of
Hqname:	Not Reported	Address:	23 Russell Blvd.
City:	Davis	State:	CA
Zip:	95616	Zip ext:	Not Reported
Pop serv:	48250	Connection:	12529
Area serve:	DAVIS, CITY OF		
Sample date:	21-FEB-18	Finding:	3.2
Chemical:	NITRATE (AS N)	Report units:	MG/L
Dlr:	0.4		
Sample date:	21-FEB-18	Finding:	27.
Chemical:	CHROMIUM (TOTAL)	Report units:	UG/L
Dlr:	10.		
Sample date:	21-FEB-18	Finding:	32.
Chemical:	CHROMIUM, HEXAVALENT	Report units:	UG/L
Dlr:	1.		
Sample date:	21-FEB-18	Finding:	4.7
Chemical:	ARSENIC	Report units:	UG/L
Dlr:	2.		
Sample date:	14-NOV-17	Finding:	23.

Chemical:	CHROMIUM, HEXAVALENT	Report units:	UG/L
Dlr:	1.		
Sample date:	14-NOV-17	Finding:	4.
Chemical:	ARSENIC	Report units:	UG/L
Dlr:	2.		
Sample date:	14-NOV-17	Finding:	3.2
Chemical:	NITRATE (AS N)	Report units:	MG/L
Dlr:	0.4		
Sample date:	14-NOV-17	Finding:	24.
Chemical:	CHROMIUM (TOTAL)	Report units:	UG/L
Dlr:	10.		
Sample date:	31-AUG-17	Finding:	53.
Chemical:	CHROMIUM (TOTAL)	Report units:	UG/L
Dlr:	10.		
Sample date:	02-AUG-17	Finding:	0.94
Chemical:	POTASSIUM	Report units:	MG/L
Dlr:	0.		
Sample date:	02-AUG-17	Finding:	5.5
Chemical:	NITRATE + NITRITE (AS N)	Report units:	MG/L
Dlr:	0.4		
Sample date:	02-AUG-17	Finding:	13.
Chemical:	AGGRSSIVE INDEX (CORROSIVITY)	Report units:	Not Reported
Dlr:	0.		
Sample date:	02-AUG-17	Finding:	0.2
Chemical:	TURBIDITY, LABORATORY	Report units:	NTU
Dlr:	0.1		
Sample date:	02-AUG-17	Finding:	0.86
Chemical:	LANGELIER INDEX @ 60 C	Report units:	Not Reported
Dlr:	0.		
Sample date:	02-AUG-17	Finding:	760.
Chemical:	TOTAL DISSOLVED SOLIDS	Report units:	MG/L
Dlr:	0.		
Sample date:	02-AUG-17	Finding:	3.5e-002
Chemical:	FOAMING AGENTS (MBAS)	Report units:	MG/L
Dlr:	0.		
Sample date:	02-AUG-17	Finding:	1.3
Chemical:	ODOR THRESHOLD @ 60 C	Report units:	TON
Dlr:	1.		
Sample date:	02-AUG-17	Finding:	1300.
Chemical:	SPECIFIC CONDUCTANCE	Report units:	US
Dlr:	0.		
Sample date:	02-AUG-17	Finding:	8.2
Chemical:	PH, LABORATORY	Report units:	Not Reported
Dlr:	0.		
Sample date:	02-AUG-17	Finding:	520.
Chemical:	ALKALINITY (TOTAL) AS CACO3	Report units:	MG/L
Dlr:	0.		

Sample date:	02-AUG-17	Finding:	640.
Chemical:	BICARBONATE ALKALINITY	Report units:	MG/L
Dlr:	0.		
Sample date:	02-AUG-17	Finding:	5.5
Chemical:	NITRATE (AS N)	Report units:	MG/L
Dlr:	0.4		
Sample date:	02-AUG-17	Finding:	440.
Chemical:	HARDNESS (TOTAL) AS CACO3	Report units:	MG/L
Dlr:	0.		
Sample date:	02-AUG-17	Finding:	33.
Chemical:	CALCIUM	Report units:	MG/L
Dlr:	0.		
Sample date:	02-AUG-17	Finding:	87.
Chemical:	MAGNESIUM	Report units:	MG/L
Dlr:	0.		
Sample date:	02-AUG-17	Finding:	120.
Chemical:	SODIUM	Report units:	MG/L
Dlr:	0.		
Sample date:	02-AUG-17	Finding:	50.
Chemical:	CHLORIDE	Report units:	MG/L
Dlr:	0.		
Sample date:	02-AUG-17	Finding:	110.
Chemical:	SULFATE	Report units:	MG/L
Dlr:	0.5		
Sample date:	02-AUG-17	Finding:	0.41
Chemical:	FLUORIDE (F) (NATURAL-SOURCE)	Report units:	MG/L
Dlr:	0.1		
Sample date:	02-AUG-17	Finding:	3.4
Chemical:	ARSENIC	Report units:	UG/L
Dlr:	2.		
Sample date:	02-AUG-17	Finding:	950.
Chemical:	BORON	Report units:	UG/L
Dlr:	100.		
Sample date:	02-AUG-17	Finding:	53.
Chemical:	CHROMIUM, HEXAVALENT	Report units:	UG/L
Dlr:	1.		
Sample date:	02-AUG-17	Finding:	50.
Chemical:	CHROMIUM (TOTAL)	Report units:	UG/L
Dlr:	10.		
Sample date:	03-MAY-17	Finding:	40.
Chemical:	CHROMIUM, HEXAVALENT	Report units:	UG/L
Dlr:	1.		
Sample date:	03-MAY-17	Finding:	44.
Chemical:	CHROMIUM (TOTAL)	Report units:	UG/L
Dlr:	10.		
Sample date:	03-MAY-17	Finding:	4.8
Chemical:	NITRATE (AS N)	Report units:	MG/L

Dlr:	0.4		
Sample date:	03-MAY-17	Finding:	3.1
Chemical:	ARSENIC	Report units:	UG/L
Dlr:	2.		
Sample date:	15-FEB-17	Finding:	52.
Chemical:	CHROMIUM (TOTAL)	Report units:	UG/L
Dlr:	10.		
Sample date:	15-FEB-17	Finding:	48.
Chemical:	CHROMIUM, HEXAVALENT	Report units:	UG/L
Dlr:	1.		
Sample date:	15-FEB-17	Finding:	3.4
Chemical:	ARSENIC	Report units:	UG/L
Dlr:	2.		
Sample date:	15-FEB-17	Finding:	5.4
Chemical:	NITRATE (AS N)	Report units:	MG/L
Dlr:	0.4		
Sample date:	26-OCT-16	Finding:	17.
Chemical:	CHROMIUM, HEXAVALENT	Report units:	UG/L
Dlr:	1.		
Sample date:	26-OCT-16	Finding:	4.2
Chemical:	ARSENIC	Report units:	UG/L
Dlr:	2.		
Sample date:	26-OCT-16	Finding:	3.2
Chemical:	NITRATE (AS N)	Report units:	MG/L
Dlr:	0.4		
Sample date:	26-OCT-16	Finding:	20.
Chemical:	CHROMIUM (TOTAL)	Report units:	UG/L
Dlr:	10.		
Sample date:	27-JUL-16	Finding:	31.
Chemical:	CALCIUM	Report units:	MG/L
Dlr:	0.		
Sample date:	27-JUL-16	Finding:	13.
Chemical:	AGGRSSIVE INDEX (CORROSIVITY)	Report units:	Not Reported
Dlr:	0.		
Sample date:	27-JUL-16	Finding:	0.88
Chemical:	LANGELIER INDEX @ 60 C	Report units:	Not Reported
Dlr:	0.		
Sample date:	27-JUL-16	Finding:	490.
Chemical:	TOTAL DISSOLVED SOLIDS	Report units:	MG/L
Dlr:	0.		
Sample date:	27-JUL-16	Finding:	2.1e-002
Chemical:	FOAMING AGENTS (MBAS)	Report units:	MG/L
Dlr:	0.		
Sample date:	27-JUL-16	Finding:	20.
Chemical:	CHROMIUM (TOTAL)	Report units:	UG/L
Dlr:	10.		

Sample date:	27-JUL-16	Finding:	1000.
Chemical:	BORON	Report units:	UG/L
Dlr:	100.		
Sample date:	27-JUL-16	Finding:	3.9
Chemical:	ARSENIC	Report units:	UG/L
Dlr:	2.		
Sample date:	27-JUL-16	Finding:	0.22
Chemical:	FLUORIDE (F) (NATURAL-SOURCE)	Report units:	MG/L
Dlr:	0.1		
Sample date:	27-JUL-16	Finding:	900.
Chemical:	SPECIFIC CONDUCTANCE	Report units:	US
Dlr:	0.		
Sample date:	27-JUL-16	Finding:	8.4
Chemical:	PH, LABORATORY	Report units:	Not Reported
Dlr:	0.		
Sample date:	27-JUL-16	Finding:	350.
Chemical:	ALKALINITY (TOTAL) AS CACO3	Report units:	MG/L
Dlr:	0.		
Sample date:	27-JUL-16	Finding:	420.
Chemical:	BICARBONATE ALKALINITY	Report units:	MG/L
Dlr:	0.		
Sample date:	27-JUL-16	Finding:	7.6
Chemical:	CARBONATE ALKALINITY	Report units:	MG/L
Dlr:	0.		
Sample date:	27-JUL-16	Finding:	3.1
Chemical:	NITRATE (AS N)	Report units:	MG/L
Dlr:	0.4		
Sample date:	27-JUL-16	Finding:	320.
Chemical:	HARDNESS (TOTAL) AS CACO3	Report units:	MG/L
Dlr:	0.		
Sample date:	27-JUL-16	Finding:	58.
Chemical:	MAGNESIUM	Report units:	MG/L
Dlr:	0.		
Sample date:	27-JUL-16	Finding:	86.
Chemical:	SODIUM	Report units:	MG/L
Dlr:	0.		
Sample date:	27-JUL-16	Finding:	1.6
Chemical:	POTASSIUM	Report units:	MG/L
Dlr:	0.		
Sample date:	27-JUL-16	Finding:	40.
Chemical:	CHLORIDE	Report units:	MG/L
Dlr:	0.		
Sample date:	27-JUL-16	Finding:	52.
Chemical:	SULFATE	Report units:	MG/L
Dlr:	0.5		
Sample date:	13-JUL-16	Finding:	18.
Chemical:	CHROMIUM, HEXAVALENT	Report units:	UG/L

Dlr:	1.		
Sample date:	13-JUL-16	Finding:	760.
Chemical:	SPECIFIC CONDUCTANCE	Report units:	US
Dlr:	0.		
Sample date:	06-APR-16	Finding:	3.3
Chemical:	NITRATE (AS N)	Report units:	MG/L
Dlr:	0.4		
Sample date:	06-APR-16	Finding:	6.2
Chemical:	ARSENIC	Report units:	UG/L
Dlr:	2.		
Sample date:	06-APR-16	Finding:	18.
Chemical:	CHROMIUM (TOTAL)	Report units:	UG/L
Dlr:	10.		
Sample date:	06-APR-16	Finding:	18.
Chemical:	CHROMIUM, HEXAVALENT	Report units:	UG/L
Dlr:	1.		
Sample date:	11-JAN-16	Finding:	3.2
Chemical:	NITRATE (AS N)	Report units:	MG/L
Dlr:	0.4		
Sample date:	11-JAN-16	Finding:	5.4
Chemical:	ARSENIC	Report units:	UG/L
Dlr:	2.		
Sample date:	11-JAN-16	Finding:	18.
Chemical:	CHROMIUM, HEXAVALENT	Report units:	UG/L
Dlr:	1.		
Sample date:	11-JAN-16	Finding:	20.
Chemical:	CHROMIUM (TOTAL)	Report units:	UG/L
Dlr:	10.		
Sample date:	06-OCT-15	Finding:	3.3
Chemical:	NITRATE (AS N)	Report units:	MG/L
Dlr:	0.4		
Sample date:	06-OCT-15	Finding:	19.
Chemical:	CHROMIUM (TOTAL)	Report units:	UG/L
Dlr:	10.		
Sample date:	06-OCT-15	Finding:	17.
Chemical:	CHROMIUM, HEXAVALENT	Report units:	UG/L
Dlr:	1.		
Sample date:	06-OCT-15	Finding:	3.7
Chemical:	ARSENIC	Report units:	UG/L
Dlr:	2.		
Sample date:	07-JUL-15	Finding:	830.
Chemical:	SPECIFIC CONDUCTANCE	Report units:	US
Dlr:	0.		
Sample date:	07-JUL-15	Finding:	8.1
Chemical:	PH, LABORATORY	Report units:	Not Reported
Dlr:	0.		

Sample date:	07-JUL-15	Finding:	330.
Chemical:	ALKALINITY (TOTAL) AS CACO3	Report units:	MG/L
Dlr:	0.		
Sample date:	07-JUL-15	Finding:	410.
Chemical:	BICARBONATE ALKALINITY	Report units:	MG/L
Dlr:	0.		
Sample date:	07-JUL-15	Finding:	290.
Chemical:	HARDNESS (TOTAL) AS CACO3	Report units:	MG/L
Dlr:	0.		
Sample date:	07-JUL-15	Finding:	28.
Chemical:	CALCIUM	Report units:	MG/L
Dlr:	0.		
Sample date:	07-JUL-15	Finding:	54.
Chemical:	MAGNESIUM	Report units:	MG/L
Dlr:	0.		
Sample date:	07-JUL-15	Finding:	80.
Chemical:	SODIUM	Report units:	MG/L
Dlr:	0.		
Sample date:	07-JUL-15	Finding:	1.4
Chemical:	POTASSIUM	Report units:	MG/L
Dlr:	0.		
Sample date:	07-JUL-15	Finding:	41.
Chemical:	CHLORIDE	Report units:	MG/L
Dlr:	0.		
Sample date:	07-JUL-15	Finding:	53.
Chemical:	SULFATE	Report units:	MG/L
Dlr:	0.5		
Sample date:	07-JUL-15	Finding:	0.18
Chemical:	FLUORIDE (F) (NATURAL-SOURCE)	Report units:	MG/L
Dlr:	0.1		
Sample date:	07-JUL-15	Finding:	2.5
Chemical:	ARSENIC	Report units:	UG/L
Dlr:	2.		
Sample date:	07-JUL-15	Finding:	870.
Chemical:	BORON	Report units:	UG/L
Dlr:	100.		
Sample date:	07-JUL-15	Finding:	18.
Chemical:	CHROMIUM, HEXAVALENT	Report units:	UG/L
Dlr:	1.		
Sample date:	07-JUL-15	Finding:	19.
Chemical:	CHROMIUM (TOTAL)	Report units:	UG/L
Dlr:	10.		
Sample date:	07-JUL-15	Finding:	490.
Chemical:	TOTAL DISSOLVED SOLIDS	Report units:	MG/L
Dlr:	0.		
Sample date:	07-JUL-15	Finding:	0.51
Chemical:	LANGELIER INDEX @ 60 C	Report units:	Not Reported

Dlr:	0.		
Sample date:	07-JUL-15	Finding:	4.e-002
Chemical:	TURBIDITY, LABORATORY	Report units:	NTU
Dlr:	0.1		
Sample date:	07-JUL-15	Finding:	12.
Chemical:	AGGRSSIVE INDEX (CORROSIVITY)	Report units:	Not Reported
Dlr:	0.		
Sample date:	05-MAY-15	Finding:	20.
Chemical:	CHROMIUM (TOTAL)	Report units:	UG/L
Dlr:	10.		
Sample date:	05-MAY-15	Finding:	18.
Chemical:	CHROMIUM, HEXAVALENT	Report units:	UG/L
Dlr:	1.		
Sample date:	05-MAY-15	Finding:	4.3
Chemical:	ARSENIC	Report units:	UG/L
Dlr:	2.		
Sample date:	10-FEB-15	Finding:	20.
Chemical:	CHROMIUM (TOTAL)	Report units:	UG/L
Dlr:	10.		
Sample date:	10-FEB-15	Finding:	0.246
Chemical:	GROSS ALPHA COUNTING ERROR	Report units:	PCI/L
Dlr:	0.		
Sample date:	10-FEB-15	Finding:	1.07
Chemical:	GROSS ALPHA MDA95	Report units:	PCI/L
Dlr:	0.		
Sample date:	10-FEB-15	Finding:	20.
Chemical:	CHROMIUM, HEXAVALENT	Report units:	UG/L
Dlr:	1.		
Sample date:	10-FEB-15	Finding:	2.3
Chemical:	ARSENIC	Report units:	UG/L
Dlr:	2.		
Sample date:	10-FEB-15	Finding:	0.306
Chemical:	RADIUM 228 COUNTING ERROR	Report units:	PCI/L
Dlr:	0.		
Sample date:	10-FEB-15	Finding:	0.532
Chemical:	RADIUM 226 COUNTING ERROR	Report units:	PCI/L
Dlr:	0.		
Sample date:	10-FEB-15	Finding:	1.2
Chemical:	URANIUM (PCI/L)	Report units:	PCI/L
Dlr:	1.		
Sample date:	04-NOV-14	Finding:	19.
Chemical:	CHROMIUM (TOTAL)	Report units:	UG/L
Dlr:	10.		
Sample date:	04-NOV-14	Finding:	3.9
Chemical:	ARSENIC	Report units:	UG/L
Dlr:	2.		

Sample date:	04-NOV-14	Finding:	18.
Chemical:	CHROMIUM, HEXAVALENT	Report units:	UG/L
Dlr:	1.		
Sample date:	05-AUG-14	Finding:	300.
Chemical:	HARDNESS (TOTAL) AS CACO3	Report units:	MG/L
Dlr:	0.		
Sample date:	05-AUG-14	Finding:	29.
Chemical:	CALCIUM	Report units:	MG/L
Dlr:	0.		
Sample date:	05-AUG-14	Finding:	56.
Chemical:	MAGNESIUM	Report units:	MG/L
Dlr:	0.		
Sample date:	05-AUG-14	Finding:	81.
Chemical:	SODIUM	Report units:	MG/L
Dlr:	0.		
Sample date:	05-AUG-14	Finding:	1.5
Chemical:	POTASSIUM	Report units:	MG/L
Dlr:	0.		
Sample date:	05-AUG-14	Finding:	420.
Chemical:	BICARBONATE ALKALINITY	Report units:	MG/L
Dlr:	0.		
Sample date:	05-AUG-14	Finding:	350.
Chemical:	ALKALINITY (TOTAL) AS CACO3	Report units:	MG/L
Dlr:	0.		
Sample date:	05-AUG-14	Finding:	8.3
Chemical:	PH, LABORATORY	Report units:	Not Reported
Dlr:	0.		
Sample date:	05-AUG-14	Finding:	850.
Chemical:	SPECIFIC CONDUCTANCE	Report units:	US
Dlr:	0.		
Sample date:	05-AUG-14	Finding:	40.
Chemical:	CHLORIDE	Report units:	MG/L
Dlr:	0.		
Sample date:	05-AUG-14	Finding:	13.
Chemical:	AGGRSSIVE INDEX (CORROSIVITY)	Report units:	Not Reported
Dlr:	0.		
Sample date:	05-AUG-14	Finding:	0.75
Chemical:	LANGELIER INDEX @ 60 C	Report units:	Not Reported
Dlr:	0.		
Sample date:	05-AUG-14	Finding:	53.
Chemical:	SULFATE	Report units:	MG/L
Dlr:	0.5		
Sample date:	05-AUG-14	Finding:	0.17
Chemical:	FLUORIDE (F) (NATURAL-SOURCE)	Report units:	MG/L
Dlr:	0.1		
Sample date:	05-AUG-14	Finding:	4.2
Chemical:	ARSENIC	Report units:	UG/L

Dlr:	2.		
Sample date:	05-AUG-14	Finding:	990.
Chemical:	BORON	Report units:	UG/L
Dlr:	100.		
Sample date:	05-AUG-14	Finding:	18.
Chemical:	CHROMIUM (TOTAL)	Report units:	UG/L
Dlr:	10.		
Sample date:	05-AUG-14	Finding:	480.
Chemical:	TOTAL DISSOLVED SOLIDS	Report units:	MG/L
Dlr:	0.		
Sample date:	13-MAY-14	Finding:	21.
Chemical:	CHROMIUM (TOTAL)	Report units:	UG/L
Dlr:	10.		
Sample date:	12-FEB-14	Finding:	22.
Chemical:	CHROMIUM (TOTAL)	Report units:	UG/L
Dlr:	10.		
Sample date:	13-NOV-13	Finding:	18.
Chemical:	CHROMIUM (TOTAL)	Report units:	UG/L
Dlr:	10.		
Sample date:	13-AUG-13	Finding:	79.
Chemical:	SODIUM	Report units:	MG/L
Dlr:	0.		
Sample date:	13-AUG-13	Finding:	13.
Chemical:	AGGRSSIVE INDEX (CORROSIVITY)	Report units:	Not Reported
Dlr:	0.		
Sample date:	13-AUG-13	Finding:	8.e-002
Chemical:	TURBIDITY, LABORATORY	Report units:	NTU
Dlr:	0.1		
Sample date:	13-AUG-13	Finding:	0.77
Chemical:	LANGELIER INDEX @ 60 C	Report units:	Not Reported
Dlr:	0.		
Sample date:	13-AUG-13	Finding:	480.
Chemical:	TOTAL DISSOLVED SOLIDS	Report units:	MG/L
Dlr:	0.		
Sample date:	13-AUG-13	Finding:	860.
Chemical:	SPECIFIC CONDUCTANCE	Report units:	US
Dlr:	0.		
Sample date:	13-AUG-13	Finding:	8.3
Chemical:	PH, LABORATORY	Report units:	Not Reported
Dlr:	0.		
Sample date:	13-AUG-13	Finding:	370.
Chemical:	ALKALINITY (TOTAL) AS CACO3	Report units:	MG/L
Dlr:	0.		
Sample date:	13-AUG-13	Finding:	430.
Chemical:	BICARBONATE ALKALINITY	Report units:	MG/L
Dlr:	0.		

Sample date:	13-AUG-13	Finding:	7.
Chemical:	CARBONATE ALKALINITY	Report units:	MG/L
Dlr:	0.		
Sample date:	13-AUG-13	Finding:	300.
Chemical:	HARDNESS (TOTAL) AS CACO3	Report units:	MG/L
Dlr:	0.		
Sample date:	13-AUG-13	Finding:	29.
Chemical:	CALCIUM	Report units:	MG/L
Dlr:	0.		
Sample date:	13-AUG-13	Finding:	55.
Chemical:	MAGNESIUM	Report units:	MG/L
Dlr:	0.		
Sample date:	13-AUG-13	Finding:	1.4
Chemical:	POTASSIUM	Report units:	MG/L
Dlr:	0.		
Sample date:	13-AUG-13	Finding:	40.
Chemical:	CHLORIDE	Report units:	MG/L
Dlr:	0.		
Sample date:	13-AUG-13	Finding:	51.
Chemical:	SULFATE	Report units:	MG/L
Dlr:	0.5		
Sample date:	13-AUG-13	Finding:	0.2
Chemical:	FLUORIDE (F) (NATURAL-SOURCE)	Report units:	MG/L
Dlr:	0.1		
Sample date:	13-AUG-13	Finding:	4.
Chemical:	ARSENIC	Report units:	UG/L
Dlr:	2.		
Sample date:	13-AUG-13	Finding:	930.
Chemical:	BORON	Report units:	UG/L
Dlr:	100.		
Sample date:	13-AUG-13	Finding:	17.
Chemical:	CHROMIUM, HEXAVALENT	Report units:	UG/L
Dlr:	1.		
Sample date:	13-AUG-13	Finding:	20.
Chemical:	CHROMIUM (TOTAL)	Report units:	UG/L
Dlr:	10.		
Sample date:	07-MAY-13	Finding:	24.
Chemical:	CHROMIUM (TOTAL)	Report units:	UG/L
Dlr:	10.		
Sample date:	07-MAY-13	Finding:	17.
Chemical:	CHROMIUM, HEXAVALENT	Report units:	UG/L
Dlr:	1.		
Sample date:	05-FEB-13	Finding:	18.
Chemical:	CHROMIUM, HEXAVALENT	Report units:	UG/L
Dlr:	1.		
Sample date:	05-FEB-13	Finding:	21.
Chemical:	CHROMIUM (TOTAL)	Report units:	UG/L

Dlr:	10.		
Sample date:	15-NOV-12	Finding:	0.22
Chemical:	GROSS ALPHA COUNTING ERROR	Report units:	PCI/L
Dlr:	0.		
Sample date:	15-NOV-12	Finding:	1.16
Chemical:	GROSS ALPHA MDA95	Report units:	PCI/L
Dlr:	0.		
Sample date:	14-NOV-12	Finding:	18.
Chemical:	CHROMIUM, HEXAVALENT	Report units:	UG/L
Dlr:	1.		
Sample date:	14-NOV-12	Finding:	20.
Chemical:	CHROMIUM (TOTAL)	Report units:	UG/L
Dlr:	10.		
Sample date:	07-AUG-12	Finding:	0.44
Chemical:	PHOSPHATE (AS PO4)	Report units:	UG/L
Dlr:	0.		
Sample date:	07-AUG-12	Finding:	300.
Chemical:	HARDNESS (TOTAL) AS CACO3	Report units:	MG/L
Dlr:	0.		
Sample date:	07-AUG-12	Finding:	28.
Chemical:	CALCIUM	Report units:	MG/L
Dlr:	0.		
Sample date:	07-AUG-12	Finding:	56.
Chemical:	MAGNESIUM	Report units:	MG/L
Dlr:	0.		
Sample date:	07-AUG-12	Finding:	79.
Chemical:	SODIUM	Report units:	MG/L
Dlr:	0.		
Sample date:	07-AUG-12	Finding:	52.
Chemical:	SULFATE	Report units:	MG/L
Dlr:	0.5		
Sample date:	07-AUG-12	Finding:	0.23
Chemical:	FLUORIDE (F) (NATURAL-SOURCE)	Report units:	MG/L
Dlr:	0.1		
Sample date:	07-AUG-12	Finding:	4.2
Chemical:	ARSENIC	Report units:	UG/L
Dlr:	2.		
Sample date:	07-AUG-12	Finding:	950.
Chemical:	BORON	Report units:	UG/L
Dlr:	100.		
Sample date:	07-AUG-12	Finding:	19.
Chemical:	CHROMIUM (TOTAL)	Report units:	UG/L
Dlr:	10.		
Sample date:	07-AUG-12	Finding:	480.
Chemical:	TOTAL DISSOLVED SOLIDS	Report units:	MG/L
Dlr:	0.		

Sample date:	07-AUG-12	Finding:	0.83
Chemical:	LANGELIER INDEX @ 60 C	Report units:	Not Reported
Dlr:	0.		
Sample date:	07-AUG-12	Finding:	13.
Chemical:	AGGRSSIVE INDEX (CORROSIVITY)	Report units:	Not Reported
Dlr:	0.		
Sample date:	07-AUG-12	Finding:	11.
Chemical:	CARBONATE ALKALINITY	Report units:	MG/L
Dlr:	0.		
Sample date:	07-AUG-12	Finding:	410.
Chemical:	BICARBONATE ALKALINITY	Report units:	MG/L
Dlr:	0.		
Sample date:	07-AUG-12	Finding:	350.
Chemical:	ALKALINITY (TOTAL) AS CACO3	Report units:	MG/L
Dlr:	0.		
Sample date:	07-AUG-12	Finding:	8.4
Chemical:	PH, LABORATORY	Report units:	Not Reported
Dlr:	0.		
Sample date:	07-AUG-12	Finding:	840.
Chemical:	SPECIFIC CONDUCTANCE	Report units:	US
Dlr:	0.		
Sample date:	07-AUG-12	Finding:	40.
Chemical:	CHLORIDE	Report units:	MG/L
Dlr:	0.		
Sample date:	08-MAY-12	Finding:	22.
Chemical:	CHROMIUM (TOTAL)	Report units:	UG/L
Dlr:	10.		
Sample date:	14-FEB-12	Finding:	19.
Chemical:	CHROMIUM (TOTAL)	Report units:	UG/L
Dlr:	10.		

23
NNE
1/4 - 1/2 Mile
Higher

CA WELLS **CADWR9000039695**

State Well #:	08N02E04E001M	Station ID:	8692
Well Name:	Not Reported	Basin Name:	Yolo
Well Use:	Irrigation	Well Type:	Unknown
Well Depth:	228	Well Completion Rpt #:	323

D24
SW
1/4 - 1/2 Mile
Higher

CA WELLS **21908**

Seq:	21908	Prim sta c:	5710001-026
Frds no:	5710001026	County:	57
District:	09	User id:	TEN
System no:	5710001	Water type:	G

GEOCHECK® - PHYSICAL SETTING SOURCE MAP FINDINGS

Source nam:	WELL 28	Station ty:	WELL/AMBNT/MUN/INTAKE
Latitude:	383335.0	Longitude:	1214628.0
Precision:	3	Status:	AU
Comment 1:	Not Reported	Comment 2:	Not Reported
Comment 3:	Not Reported	Comment 4:	Not Reported
Comment 5:	Not Reported	Comment 6:	Not Reported
Comment 7:	Not Reported		

System no:	5710001	System nam:	Davis, City Of
Hqname:	Not Reported	Address:	23 Russell Blvd.
City:	Davis	State:	CA
Zip:	95616	Zip ext:	Not Reported
Pop serv:	48250	Connection:	12529
Area serve:	DAVIS, CITY OF		

Sample date:	31-AUG-17	Finding:	95.
Chemical:	MANGANESE	Report units:	UG/L
Dlr:	20.		

Sample date:	31-AUG-17	Finding:	200.
Chemical:	IRON	Report units:	UG/L
Dlr:	100.		

Sample date:	31-AUG-17	Finding:	3.1
Chemical:	TOTAL TRIHALOMETHANES	Report units:	UG/L
Dlr:	0.		

Sample date:	02-AUG-17	Finding:	1.9
Chemical:	NITRATE + NITRITE (AS N)	Report units:	MG/L
Dlr:	0.4		

Sample date:	02-AUG-17	Finding:	12.
Chemical:	AGGRSSIVE INDEX (CORROSIVITY)	Report units:	Not Reported
Dlr:	0.		

Sample date:	02-AUG-17	Finding:	0.28
Chemical:	TURBIDITY, LABORATORY	Report units:	NTU
Dlr:	0.1		

Sample date:	02-AUG-17	Finding:	0.53
Chemical:	LANGELIER INDEX @ 60 C	Report units:	Not Reported
Dlr:	0.		

Sample date:	02-AUG-17	Finding:	370.
Chemical:	TOTAL DISSOLVED SOLIDS	Report units:	MG/L
Dlr:	0.		

Sample date:	02-AUG-17	Finding:	3.2e-002
Chemical:	FOAMING AGENTS (MBAS)	Report units:	MG/L
Dlr:	0.		

Sample date:	02-AUG-17	Finding:	98.
Chemical:	MANGANESE	Report units:	UG/L
Dlr:	20.		

Sample date:	02-AUG-17	Finding:	16.
Chemical:	CHROMIUM (TOTAL)	Report units:	UG/L
Dlr:	10.		

Sample date:	02-AUG-17	Finding:	14.
Chemical:	CHROMIUM, HEXAVALENT	Report units:	UG/L
Dlr:	1.		

Sample date:	02-AUG-17	Finding:	770.
Chemical:	BORON	Report units:	UG/L
Dlr:	100.		
Sample date:	02-AUG-17	Finding:	130.
Chemical:	BARIUM	Report units:	UG/L
Dlr:	100.		
Sample date:	02-AUG-17	Finding:	0.12
Chemical:	FLUORIDE (F) (NATURAL-SOURCE)	Report units:	MG/L
Dlr:	0.1		
Sample date:	02-AUG-17	Finding:	36.
Chemical:	SULFATE	Report units:	MG/L
Dlr:	0.5		
Sample date:	02-AUG-17	Finding:	20.
Chemical:	CHLORIDE	Report units:	MG/L
Dlr:	0.		
Sample date:	02-AUG-17	Finding:	1.5
Chemical:	POTASSIUM	Report units:	MG/L
Dlr:	0.		
Sample date:	02-AUG-17	Finding:	70.
Chemical:	SODIUM	Report units:	MG/L
Dlr:	0.		
Sample date:	02-AUG-17	Finding:	32.
Chemical:	MAGNESIUM	Report units:	MG/L
Dlr:	0.		
Sample date:	02-AUG-17	Finding:	22.
Chemical:	CALCIUM	Report units:	MG/L
Dlr:	0.		
Sample date:	02-AUG-17	Finding:	190.
Chemical:	HARDNESS (TOTAL) AS CACO3	Report units:	MG/L
Dlr:	0.		
Sample date:	02-AUG-17	Finding:	1.9
Chemical:	NITRATE (AS N)	Report units:	MG/L
Dlr:	0.4		
Sample date:	02-AUG-17	Finding:	4.3
Chemical:	CARBONATE ALKALINITY	Report units:	MG/L
Dlr:	0.		
Sample date:	02-AUG-17	Finding:	310.
Chemical:	BICARBONATE ALKALINITY	Report units:	MG/L
Dlr:	0.		
Sample date:	02-AUG-17	Finding:	270.
Chemical:	ALKALINITY (TOTAL) AS CACO3	Report units:	MG/L
Dlr:	0.		
Sample date:	02-AUG-17	Finding:	8.3
Chemical:	PH, LABORATORY	Report units:	Not Reported
Dlr:	0.		
Sample date:	02-AUG-17	Finding:	640.
Chemical:	SPECIFIC CONDUCTANCE	Report units:	US

Dlr:	0.		
Sample date:	03-MAY-17	Finding:	15.
Chemical:	CHROMIUM, HEXAVALENT	Report units:	UG/L
Dlr:	1.		
Sample date:	15-FEB-17	Finding:	17.
Chemical:	CHROMIUM, HEXAVALENT	Report units:	UG/L
Dlr:	1.		
Sample date:	26-OCT-16	Finding:	15.
Chemical:	CHROMIUM, HEXAVALENT	Report units:	UG/L
Dlr:	1.		
Sample date:	20-JUL-16	Finding:	490.
Chemical:	SPECIFIC CONDUCTANCE	Report units:	US
Dlr:	0.		
Sample date:	20-JUL-16	Finding:	640.
Chemical:	BORON	Report units:	UG/L
Dlr:	100.		
Sample date:	20-JUL-16	Finding:	220.
Chemical:	ALKALINITY (TOTAL) AS CACO3	Report units:	MG/L
Dlr:	0.		
Sample date:	20-JUL-16	Finding:	260.
Chemical:	BICARBONATE ALKALINITY	Report units:	MG/L
Dlr:	0.		
Sample date:	20-JUL-16	Finding:	12.
Chemical:	AGGRSSIVE INDEX (CORROSIVITY)	Report units:	Not Reported
Dlr:	0.		
Sample date:	20-JUL-16	Finding:	0.43
Chemical:	LANGELIER INDEX @ 60 C	Report units:	Not Reported
Dlr:	0.		
Sample date:	20-JUL-16	Finding:	290.
Chemical:	TOTAL DISSOLVED SOLIDS	Report units:	MG/L
Dlr:	0.		
Sample date:	20-JUL-16	Finding:	3.4e-002
Chemical:	FOAMING AGENTS (MBAS)	Report units:	MG/L
Dlr:	0.		
Sample date:	20-JUL-16	Finding:	14.
Chemical:	CHROMIUM (TOTAL)	Report units:	UG/L
Dlr:	10.		
Sample date:	20-JUL-16	Finding:	13.
Chemical:	CHROMIUM, HEXAVALENT	Report units:	UG/L
Dlr:	1.		
Sample date:	20-JUL-16	Finding:	8.3
Chemical:	PH, LABORATORY	Report units:	Not Reported
Dlr:	0.		
Sample date:	20-JUL-16	Finding:	110.
Chemical:	BARIUM	Report units:	UG/L
Dlr:	100.		

Sample date:	20-JUL-16	Finding:	3.8
Chemical:	ARSENIC	Report units:	UG/L
Dlr:	2.		
Sample date:	20-JUL-16	Finding:	26.
Chemical:	SULFATE	Report units:	MG/L
Dlr:	0.5		
Sample date:	20-JUL-16	Finding:	17.
Chemical:	CHLORIDE	Report units:	MG/L
Dlr:	0.		
Sample date:	20-JUL-16	Finding:	1.7
Chemical:	POTASSIUM	Report units:	MG/L
Dlr:	0.		
Sample date:	20-JUL-16	Finding:	55.
Chemical:	SODIUM	Report units:	MG/L
Dlr:	0.		
Sample date:	20-JUL-16	Finding:	22.
Chemical:	MAGNESIUM	Report units:	MG/L
Dlr:	0.		
Sample date:	20-JUL-16	Finding:	21.
Chemical:	CALCIUM	Report units:	MG/L
Dlr:	0.		
Sample date:	20-JUL-16	Finding:	140.
Chemical:	HARDNESS (TOTAL) AS CACO3	Report units:	MG/L
Dlr:	0.		
Sample date:	20-JUL-16	Finding:	0.7
Chemical:	NITRATE (AS N)	Report units:	MG/L
Dlr:	0.4		
Sample date:	06-APR-16	Finding:	13.
Chemical:	CHROMIUM, HEXAVALENT	Report units:	UG/L
Dlr:	1.		
Sample date:	11-JAN-16	Finding:	12.
Chemical:	CHROMIUM, HEXAVALENT	Report units:	UG/L
Dlr:	1.		
Sample date:	06-OCT-15	Finding:	12.
Chemical:	CHROMIUM, HEXAVALENT	Report units:	UG/L
Dlr:	1.		
Sample date:	07-JUL-15	Finding:	480.
Chemical:	SPECIFIC CONDUCTANCE	Report units:	US
Dlr:	0.		
Sample date:	07-JUL-15	Finding:	8.2
Chemical:	PH, LABORATORY	Report units:	Not Reported
Dlr:	0.		
Sample date:	07-JUL-15	Finding:	200.
Chemical:	ALKALINITY (TOTAL) AS CACO3	Report units:	MG/L
Dlr:	0.		
Sample date:	07-JUL-15	Finding:	240.
Chemical:	BICARBONATE ALKALINITY	Report units:	MG/L

Dlr:	0.		
Sample date:	07-JUL-15	Finding:	130.
Chemical:	HARDNESS (TOTAL) AS CACO3	Report units:	MG/L
Dlr:	0.		
Sample date:	07-JUL-15	Finding:	20.
Chemical:	CALCIUM	Report units:	MG/L
Dlr:	0.		
Sample date:	07-JUL-15	Finding:	20.
Chemical:	MAGNESIUM	Report units:	MG/L
Dlr:	0.		
Sample date:	07-JUL-15	Finding:	58.
Chemical:	SODIUM	Report units:	MG/L
Dlr:	0.		
Sample date:	07-JUL-15	Finding:	1.7
Chemical:	POTASSIUM	Report units:	MG/L
Dlr:	0.		
Sample date:	07-JUL-15	Finding:	17.
Chemical:	CHLORIDE	Report units:	MG/L
Dlr:	0.		
Sample date:	07-JUL-15	Finding:	27.
Chemical:	SULFATE	Report units:	MG/L
Dlr:	0.5		
Sample date:	07-JUL-15	Finding:	640.
Chemical:	BORON	Report units:	UG/L
Dlr:	100.		
Sample date:	07-JUL-15	Finding:	12.
Chemical:	CHROMIUM, HEXAVALENT	Report units:	UG/L
Dlr:	1.		
Sample date:	07-JUL-15	Finding:	14.
Chemical:	CHROMIUM (TOTAL)	Report units:	UG/L
Dlr:	10.		
Sample date:	07-JUL-15	Finding:	300.
Chemical:	TOTAL DISSOLVED SOLIDS	Report units:	MG/L
Dlr:	0.		
Sample date:	07-JUL-15	Finding:	0.26
Chemical:	LANGELIER INDEX @ 60 C	Report units:	Not Reported
Dlr:	0.		
Sample date:	07-JUL-15	Finding:	3.4
Chemical:	NITRATE (AS NO3)	Report units:	MG/L
Dlr:	2.		
Sample date:	07-JUL-15	Finding:	6.e-002
Chemical:	TURBIDITY, LABORATORY	Report units:	NTU
Dlr:	0.1		
Sample date:	07-JUL-15	Finding:	12.
Chemical:	AGGRSSIVE INDEX (CORROSIVITY)	Report units:	Not Reported
Dlr:	0.		

Sample date:	05-MAY-15	Finding:	12.
Chemical:	CHROMIUM, HEXAVALENT	Report units:	UG/L
Dlr:	1.		
Sample date:	10-FEB-15	Finding:	0.327
Chemical:	RADIUM 228 COUNTING ERROR	Report units:	PCI/L
Dlr:	0.		
Sample date:	10-FEB-15	Finding:	0.11
Chemical:	GROSS ALPHA COUNTING ERROR	Report units:	PCI/L
Dlr:	0.		
Sample date:	10-FEB-15	Finding:	1.07
Chemical:	GROSS ALPHA MDA95	Report units:	PCI/L
Dlr:	0.		
Sample date:	10-FEB-15	Finding:	0.403
Chemical:	RADIUM 226 COUNTING ERROR	Report units:	PCI/L
Dlr:	0.		
Sample date:	10-FEB-15	Finding:	14.
Chemical:	CHROMIUM, HEXAVALENT	Report units:	UG/L
Dlr:	1.		
Sample date:	04-NOV-14	Finding:	17.
Chemical:	CHROMIUM, HEXAVALENT	Report units:	UG/L
Dlr:	1.		
Sample date:	05-AUG-14	Finding:	200.
Chemical:	ALKALINITY (TOTAL) AS CACO3	Report units:	MG/L
Dlr:	0.		
Sample date:	05-AUG-14	Finding:	240.
Chemical:	BICARBONATE ALKALINITY	Report units:	MG/L
Dlr:	0.		
Sample date:	05-AUG-14	Finding:	2.1
Chemical:	CARBONATE ALKALINITY	Report units:	MG/L
Dlr:	0.		
Sample date:	05-AUG-14	Finding:	140.
Chemical:	HARDNESS (TOTAL) AS CACO3	Report units:	MG/L
Dlr:	0.		
Sample date:	05-AUG-14	Finding:	21.
Chemical:	CALCIUM	Report units:	MG/L
Dlr:	0.		
Sample date:	05-AUG-14	Finding:	22.
Chemical:	MAGNESIUM	Report units:	MG/L
Dlr:	0.		
Sample date:	05-AUG-14	Finding:	57.
Chemical:	SODIUM	Report units:	MG/L
Dlr:	0.		
Sample date:	05-AUG-14	Finding:	1.7
Chemical:	POTASSIUM	Report units:	MG/L
Dlr:	0.		
Sample date:	05-AUG-14	Finding:	17.
Chemical:	CHLORIDE	Report units:	MG/L

Dlr:	0.		
Sample date:	05-AUG-14	Finding:	28.
Chemical:	SULFATE	Report units:	MG/L
Dlr:	0.5		
Sample date:	05-AUG-14	Finding:	110.
Chemical:	BARIUM	Report units:	UG/L
Dlr:	100.		
Sample date:	05-AUG-14	Finding:	720.
Chemical:	BORON	Report units:	UG/L
Dlr:	100.		
Sample date:	05-AUG-14	Finding:	12.
Chemical:	CHROMIUM (TOTAL)	Report units:	UG/L
Dlr:	10.		
Sample date:	05-AUG-14	Finding:	280.
Chemical:	TOTAL DISSOLVED SOLIDS	Report units:	MG/L
Dlr:	0.		
Sample date:	05-AUG-14	Finding:	0.39
Chemical:	LANGELIER INDEX @ 60 C	Report units:	Not Reported
Dlr:	0.		
Sample date:	05-AUG-14	Finding:	3.8
Chemical:	NITRATE (AS NO3)	Report units:	MG/L
Dlr:	2.		
Sample date:	05-AUG-14	Finding:	12.
Chemical:	AGGRSSIVE INDEX (CORROSIVITY)	Report units:	Not Reported
Dlr:	0.		
Sample date:	05-AUG-14	Finding:	490.
Chemical:	SPECIFIC CONDUCTANCE	Report units:	US
Dlr:	0.		
Sample date:	05-AUG-14	Finding:	8.3
Chemical:	PH, LABORATORY	Report units:	Not Reported
Dlr:	0.		
Sample date:	13-AUG-13	Finding:	16.
Chemical:	CHLORIDE	Report units:	MG/L
Dlr:	0.		
Sample date:	13-AUG-13	Finding:	5.e-002
Chemical:	TURBIDITY, LABORATORY	Report units:	NTU
Dlr:	0.1		
Sample date:	13-AUG-13	Finding:	500.
Chemical:	SPECIFIC CONDUCTANCE	Report units:	US
Dlr:	0.		
Sample date:	13-AUG-13	Finding:	8.4
Chemical:	PH, LABORATORY	Report units:	Not Reported
Dlr:	0.		
Sample date:	13-AUG-13	Finding:	220.
Chemical:	ALKALINITY (TOTAL) AS CACO3	Report units:	MG/L
Dlr:	0.		

Sample date:	13-AUG-13	Finding:	250.
Chemical:	BICARBONATE ALKALINITY	Report units:	MG/L
Dlr:	0.		
Sample date:	13-AUG-13	Finding:	6.
Chemical:	CARBONATE ALKALINITY	Report units:	MG/L
Dlr:	0.		
Sample date:	13-AUG-13	Finding:	150.
Chemical:	HARDNESS (TOTAL) AS CACO3	Report units:	MG/L
Dlr:	0.		
Sample date:	13-AUG-13	Finding:	22.
Chemical:	CALCIUM	Report units:	MG/L
Dlr:	0.		
Sample date:	13-AUG-13	Finding:	23.
Chemical:	MAGNESIUM	Report units:	MG/L
Dlr:	0.		
Sample date:	13-AUG-13	Finding:	54.
Chemical:	SODIUM	Report units:	MG/L
Dlr:	0.		
Sample date:	13-AUG-13	Finding:	1.7
Chemical:	POTASSIUM	Report units:	MG/L
Dlr:	0.		
Sample date:	13-AUG-13	Finding:	12.
Chemical:	AGGRSSIVE INDEX (CORROSIVITY)	Report units:	Not Reported
Dlr:	0.		
Sample date:	13-AUG-13	Finding:	26.
Chemical:	SULFATE	Report units:	MG/L
Dlr:	0.5		
Sample date:	13-AUG-13	Finding:	3.2
Chemical:	ARSENIC	Report units:	UG/L
Dlr:	2.		
Sample date:	13-AUG-13	Finding:	120.
Chemical:	BARIUM	Report units:	UG/L
Dlr:	100.		
Sample date:	13-AUG-13	Finding:	670.
Chemical:	BORON	Report units:	UG/L
Dlr:	100.		
Sample date:	13-AUG-13	Finding:	13.
Chemical:	CHROMIUM, HEXAVALENT	Report units:	UG/L
Dlr:	1.		
Sample date:	13-AUG-13	Finding:	17.
Chemical:	CHROMIUM (TOTAL)	Report units:	UG/L
Dlr:	10.		
Sample date:	13-AUG-13	Finding:	290.
Chemical:	TOTAL DISSOLVED SOLIDS	Report units:	MG/L
Dlr:	0.		
Sample date:	13-AUG-13	Finding:	0.55
Chemical:	LANGELIER INDEX @ 60 C	Report units:	Not Reported

Dlr:	0.		
Sample date:	13-AUG-13	Finding:	4.2
Chemical:	NITRATE (AS NO3)	Report units:	MG/L
Dlr:	2.		
Sample date:	07-MAY-13	Finding:	16.
Chemical:	CHROMIUM, HEXAVALENT	Report units:	UG/L
Dlr:	1.		
Sample date:	05-FEB-13	Finding:	15.
Chemical:	CHROMIUM, HEXAVALENT	Report units:	UG/L
Dlr:	1.		
Sample date:	15-NOV-12	Finding:	0.291
Chemical:	GROSS ALPHA COUNTING ERROR	Report units:	PCI/L
Dlr:	0.		
Sample date:	15-NOV-12	Finding:	3.32
Chemical:	GROSS ALPHA	Report units:	PCI/L
Dlr:	3.		
Sample date:	15-NOV-12	Finding:	1.16
Chemical:	GROSS ALPHA MDA95	Report units:	PCI/L
Dlr:	0.		
Sample date:	14-NOV-12	Finding:	16.
Chemical:	CHROMIUM, HEXAVALENT	Report units:	UG/L
Dlr:	1.		
Sample date:	06-AUG-12	Finding:	0.62
Chemical:	PHOSPHATE (AS PO4)	Report units:	UG/L
Dlr:	0.		
Sample date:	06-AUG-12	Finding:	140.
Chemical:	HARDNESS (TOTAL) AS CACO3	Report units:	MG/L
Dlr:	0.		
Sample date:	06-AUG-12	Finding:	21.
Chemical:	CALCIUM	Report units:	MG/L
Dlr:	0.		
Sample date:	06-AUG-12	Finding:	22.
Chemical:	MAGNESIUM	Report units:	MG/L
Dlr:	0.		
Sample date:	06-AUG-12	Finding:	52.
Chemical:	SODIUM	Report units:	MG/L
Dlr:	0.		
Sample date:	06-AUG-12	Finding:	17.
Chemical:	CHLORIDE	Report units:	MG/L
Dlr:	0.		
Sample date:	06-AUG-12	Finding:	27.
Chemical:	SULFATE	Report units:	MG/L
Dlr:	0.5		
Sample date:	06-AUG-12	Finding:	0.14
Chemical:	FLUORIDE (F) (NATURAL-SOURCE)	Report units:	MG/L
Dlr:	0.1		

Sample date:	06-AUG-12	Finding:	110.
Chemical:	BARIUM	Report units:	UG/L
Dlr:	100.		
Sample date:	06-AUG-12	Finding:	660.
Chemical:	BORON	Report units:	UG/L
Dlr:	100.		
Sample date:	06-AUG-12	Finding:	15.
Chemical:	CHROMIUM (TOTAL)	Report units:	UG/L
Dlr:	10.		
Sample date:	06-AUG-12	Finding:	270.
Chemical:	TOTAL DISSOLVED SOLIDS	Report units:	MG/L
Dlr:	0.		
Sample date:	06-AUG-12	Finding:	0.49
Chemical:	LANGELIER INDEX @ 60 C	Report units:	Not Reported
Dlr:	0.		
Sample date:	06-AUG-12	Finding:	3.7
Chemical:	NITRATE (AS NO3)	Report units:	MG/L
Dlr:	2.		
Sample date:	06-AUG-12	Finding:	12.
Chemical:	AGGRSSIVE INDEX (CORROSIVITY)	Report units:	Not Reported
Dlr:	0.		
Sample date:	06-AUG-12	Finding:	4.8
Chemical:	CARBONATE ALKALINITY	Report units:	MG/L
Dlr:	0.		
Sample date:	06-AUG-12	Finding:	240.
Chemical:	BICARBONATE ALKALINITY	Report units:	MG/L
Dlr:	0.		
Sample date:	06-AUG-12	Finding:	200.
Chemical:	ALKALINITY (TOTAL) AS CACO3	Report units:	MG/L
Dlr:	0.		
Sample date:	06-AUG-12	Finding:	500.
Chemical:	SPECIFIC CONDUCTANCE	Report units:	US
Dlr:	0.		
Sample date:	06-AUG-12	Finding:	8.4
Chemical:	PH, LABORATORY	Report units:	Not Reported
Dlr:	0.		

D25
SW
1/2 - 1 Mile
Higher

CA WELLS **CADDW0000011625**

Well ID:	5710001-026	Well Type:	MUNICIPAL
Source:	Department of Health Services		
Other Name:	WELL 28	GAMA PFAS Testing:	Not Reported
Groundwater Quality Data:	https://gamagroundwater.waterboards.ca.gov/gama/gamamap/public/GamaDataDisplay.asp?dataset=DHS&samp_date=&global_id=&assigned_name=5710001-026&store_num=		
GeoTracker Data:	Not Reported		

GEOCHECK® - PHYSICAL SETTING SOURCE MAP FINDINGS

Map ID
Direction
Distance
Elevation | Database | EDR ID Number

E26
NNW
1/2 - 1 Mile
Higher

CA WELLS **CADWR0000017746**

Well ID:	08N02E05A002M	Well Type:	UNK
Source:	Department of Water Resources		
Other Name:	08N02E05A002M	GAMA PFAS Testing:	Not Reported
Groundwater Quality Data:	https://gamagroundwater.waterboards.ca.gov/gama/gamamap/public/GamaDataDisplay.asp?dataset=DWR&samp_date=&global_id=&assigned_name=08N02E05A002M&store_num=		
GeoTracker Data:	Not Reported		

F27
North
1/2 - 1 Mile
Higher

CA WELLS **CAUSGSN00008927**

Well ID:	USGS-383425121460301	Well Type:	UNK
Source:	United States Geological Survey		
Other Name:	USGS-383425121460301	GAMA PFAS Testing:	Not Reported
Groundwater Quality Data:	https://gamagroundwater.waterboards.ca.gov/gama/gamamap/public/GamaDataDisplay.asp?dataset=USGSNEW&samp_date=&global_id=&assigned_name=USGS-383425121460301&store_num=		
GeoTracker Data:	Not Reported		

G28
ESE
1/2 - 1 Mile
Lower

CA WELLS **CAEDF0000080154**

Well ID:	T0611300215-MW-9	Well Type:	MONITORING
Source:	EDF	Other Name:	MW-9
GAMA PFAS Testing:	Not Reported		
Groundwater Quality Data:	https://gamagroundwater.waterboards.ca.gov/gama/gamamap/public/GamaDataDisplay.asp?dataset=EDF&samp_date=&global_id=T0611300215&assigned_name=MW-9&store_num=		
GeoTracker Data:	https://geotracker.waterboards.ca.gov/profile_report.asp?cmd=MWEDFResults&global_id=T0611300215&assigned_name=MW-9		

F29
North
1/2 - 1 Mile
Higher

FED USGS **USGS40000189210**

Organization ID:	USGS-CA		
Organization Name:	USGS California Water Science Center		
Monitor Location:	008N002E05A002M	Type:	Well
Description:	Not Reported	HUC:	18020109
Drainage Area:	Not Reported	Drainage Area Units:	Not Reported
Contrib Drainage Area:	Not Reported	Contrib Drainage Area Unts:	Not Reported
Aquifer:	Central Valley aquifer system		
Formation Type:	Not Reported	Aquifer Type:	Not Reported
Construction Date:	19660129	Well Depth:	200
Well Depth Units:	ft	Well Hole Depth:	207
Well Hole Depth Units:	ft		

Map ID
Direction
Distance
Elevation | Database | EDR ID Number

G30
ESE
1/2 - 1 Mile
Lower

CA WELLS **CAEDF0000058803**

Well ID:	T0611300215-MW-4	Well Type:	MONITORING
Source:	EDF	Other Name:	MW-4
GAMA PFAS Testing:	Not Reported		
Groundwater Quality Data:	https://gamagroundwater.waterboards.ca.gov/gama/gamamap/public/GamaDataDisplay.asp?dataset=EDF&samp_date=&global_id=T0611300215&assigned_name=MW-4&store_num=		
GeoTracker Data:	https://geotracker.waterboards.ca.gov/profile_report.asp?cmd=MWEDFResults&global_id=T0611300215&assigned_name=MW-4		

G31
ESE
1/2 - 1 Mile
Lower

CA WELLS **CAEDF0000099288**

Well ID:	T0611300215-MW-8	Well Type:	MONITORING
Source:	EDF	Other Name:	MW-8
GAMA PFAS Testing:	Not Reported		
Groundwater Quality Data:	https://gamagroundwater.waterboards.ca.gov/gama/gamamap/public/GamaDataDisplay.asp?dataset=EDF&samp_date=&global_id=T0611300215&assigned_name=MW-8&store_num=		
GeoTracker Data:	https://geotracker.waterboards.ca.gov/profile_report.asp?cmd=MWEDFResults&global_id=T0611300215&assigned_name=MW-8		

G32
ESE
1/2 - 1 Mile
Lower

CA WELLS **CAEDF0000078075**

Well ID:	T0611300215-MW-3	Well Type:	MONITORING
Source:	EDF	Other Name:	MW-3
GAMA PFAS Testing:	Not Reported		
Groundwater Quality Data:	https://gamagroundwater.waterboards.ca.gov/gama/gamamap/public/GamaDataDisplay.asp?dataset=EDF&samp_date=&global_id=T0611300215&assigned_name=MW-3&store_num=		
GeoTracker Data:	https://geotracker.waterboards.ca.gov/profile_report.asp?cmd=MWEDFResults&global_id=T0611300215&assigned_name=MW-3		

G33
ESE
1/2 - 1 Mile
Lower

CA WELLS **CAEDF0000020586**

Well ID:	T0611300215-MW-11	Well Type:	MONITORING
Source:	EDF	Other Name:	MW-11
GAMA PFAS Testing:	Not Reported		
Groundwater Quality Data:	https://gamagroundwater.waterboards.ca.gov/gama/gamamap/public/GamaDataDisplay.asp?dataset=EDF&samp_date=&global_id=T0611300215&assigned_name=MW-11&store_num=		
GeoTracker Data:	https://geotracker.waterboards.ca.gov/profile_report.asp?cmd=MWEDFResults&global_id=T0611300215&assigned_name=MW-11		

Map ID
Direction
Distance
Elevation | Database | EDR ID Number

G34
ESE
1/2 - 1 Mile
Lower

CA WELLS **CAEDF0000059650**

Well ID:	T0611300215-MW-2	Well Type:	MONITORING
Source:	EDF	Other Name:	MW-2
GAMA PFAS Testing:	Not Reported		
Groundwater Quality Data:	https://gamagroundwater.waterboards.ca.gov/gama/gamamap/public/GamaDataDisplay.asp?dataset=EDF&samp_date=&global_id=T0611300215&assigned_name=MW-2&store_num=		
GeoTracker Data:	https://geotracker.waterboards.ca.gov/profile_report.asp?cmd=MWEDFResults&global_id=T0611300215&assigned_name=MW-2		

E35
NNW
1/2 - 1 Mile
Higher

CA WELLS **CAUSGSN00006704**

Well ID:	USGS-383425121461901	Well Type:	UNK
Source:	United States Geological Survey		
Other Name:	USGS-383425121461901	GAMA PFAS Testing:	Not Reported
Groundwater Quality Data:	https://gamagroundwater.waterboards.ca.gov/gama/gamamap/public/GamaDataDisplay.asp?dataset=USGSNEW&samp_date=&global_id=&assigned_name=USGS-383425121461901&store_num=		
GeoTracker Data:	Not Reported		

E36
NNW
1/2 - 1 Mile
Higher

FED USGS **USGS40000189211**

Organization ID:	USGS-CA		
Organization Name:	USGS California Water Science Center		
Monitor Location:	008N002E05B001M	Type:	Well
Description:	Not Reported	HUC:	18020109
Drainage Area:	Not Reported	Drainage Area Units:	Not Reported
Contrib Drainage Area:	Not Reported	Contrib Drainage Area Unts:	Not Reported
Aquifer:	Central Valley aquifer system		
Formation Type:	Not Reported	Aquifer Type:	Not Reported
Construction Date:	19730803	Well Depth:	299
Well Depth Units:	ft	Well Hole Depth:	Not Reported
Well Hole Depth Units:	Not Reported		

G37
ESE
1/2 - 1 Mile
Lower

CA WELLS **CAEDF0000042617**

Well ID:	T0611300215-MW-1	Well Type:	MONITORING
Source:	EDF	Other Name:	MW-1
GAMA PFAS Testing:	Not Reported		
Groundwater Quality Data:	https://gamagroundwater.waterboards.ca.gov/gama/gamamap/public/GamaDataDisplay.asp?dataset=EDF&samp_date=&global_id=T0611300215&assigned_name=MW-1&store_num=		
GeoTracker Data:	https://geotracker.waterboards.ca.gov/profile_report.asp?cmd=MWEDFResults&global_id=T0611300215&assigned_name=MW-1		

Map ID
Direction
Distance
Elevation | Database | EDR ID Number

G38
ESE
1/2 - 1 Mile
Lower

CA WELLS **CAEDF0000075297**

Well ID:	T0611300215-MW-5	Well Type:	MONITORING
Source:	EDF	Other Name:	MW-5
GAMA PFAS Testing:	Not Reported		
Groundwater Quality Data:	https://gamagroundwater.waterboards.ca.gov/gama/gamamap/public/GamaDataDisplay.asp?dataset=EDF&samp_date=&global_id=T0611300215&assigned_name=MW-5&store_num=		
GeoTracker Data:	https://geotracker.waterboards.ca.gov/profile_report.asp?cmd=MWEDFResults&global_id=T0611300215&assigned_name=MW-5		

G39
ESE
1/2 - 1 Mile
Lower

CA WELLS **CAEDF0000051287**

Well ID:	T0611300215-MW-10	Well Type:	MONITORING
Source:	EDF	Other Name:	MW-10
GAMA PFAS Testing:	Not Reported		
Groundwater Quality Data:	https://gamagroundwater.waterboards.ca.gov/gama/gamamap/public/GamaDataDisplay.asp?dataset=EDF&samp_date=&global_id=T0611300215&assigned_name=MW-10&store_num=		
GeoTracker Data:	https://geotracker.waterboards.ca.gov/profile_report.asp?cmd=MWEDFResults&global_id=T0611300215&assigned_name=MW-10		

G40
ESE
1/2 - 1 Mile
Lower

CA WELLS **CAEDF0000114345**

Well ID:	T0611300235-S-6	Well Type:	MONITORING
Source:	EDF	Other Name:	S-6
GAMA PFAS Testing:	Not Reported		
Groundwater Quality Data:	https://gamagroundwater.waterboards.ca.gov/gama/gamamap/public/GamaDataDisplay.asp?dataset=EDF&samp_date=&global_id=T0611300235&assigned_name=S-6&store_num=		
GeoTracker Data:	https://geotracker.waterboards.ca.gov/profile_report.asp?cmd=MWEDFResults&global_id=T0611300235&assigned_name=S-6		

G41
ESE
1/2 - 1 Mile
Lower

CA WELLS **CAEDF0000038056**

Well ID:	T0611300235-S-10	Well Type:	MONITORING
Source:	EDF	Other Name:	S-10
GAMA PFAS Testing:	Not Reported		
Groundwater Quality Data:	https://gamagroundwater.waterboards.ca.gov/gama/gamamap/public/GamaDataDisplay.asp?dataset=EDF&samp_date=&global_id=T0611300235&assigned_name=S-10&store_num=		
GeoTracker Data:	https://geotracker.waterboards.ca.gov/profile_report.asp?cmd=MWEDFResults&global_id=T0611300235&assigned_name=S-10		

Map ID
Direction
Distance
Elevation | Database | EDR ID Number

G42
ESE
1/2 - 1 Mile
Lower

CA WELLS **CAEDF0000005975**

Well ID:	T0611300235-S-2	Well Type:	MONITORING
Source:	EDF	Other Name:	S-2
GAMA PFAS Testing:	Not Reported		
Groundwater Quality Data:	https://gamagroundwater.waterboards.ca.gov/gama/gamamap/public/GamaDataDisplay.asp?dataset=EDF&samp_date=&global_id=T0611300235&assigned_name=S-2&store_num=		
GeoTracker Data:	https://geotracker.waterboards.ca.gov/profile_report.asp?cmd=MWEDFResults&global_id=T0611300235&assigned_name=S-2		

G43
ESE
1/2 - 1 Mile
Lower

CA WELLS **CAEDF0000058867**

Well ID:	T0611300235-S-9	Well Type:	MONITORING
Source:	EDF	Other Name:	S-9
GAMA PFAS Testing:	Not Reported		
Groundwater Quality Data:	https://gamagroundwater.waterboards.ca.gov/gama/gamamap/public/GamaDataDisplay.asp?dataset=EDF&samp_date=&global_id=T0611300235&assigned_name=S-9&store_num=		
GeoTracker Data:	https://geotracker.waterboards.ca.gov/profile_report.asp?cmd=MWEDFResults&global_id=T0611300235&assigned_name=S-9		

G44
ESE
1/2 - 1 Mile
Lower

CA WELLS **CAEDF0000122574**

Well ID:	T0611300235-S-4A	Well Type:	MONITORING
Source:	EDF	Other Name:	S-4A
GAMA PFAS Testing:	Not Reported		
Groundwater Quality Data:	https://gamagroundwater.waterboards.ca.gov/gama/gamamap/public/GamaDataDisplay.asp?dataset=EDF&samp_date=&global_id=T0611300235&assigned_name=S-4A&store_num=		
GeoTracker Data:	https://geotracker.waterboards.ca.gov/profile_report.asp?cmd=MWEDFResults&global_id=T0611300235&assigned_name=S-4A		

G45
ESE
1/2 - 1 Mile
Lower

CA WELLS **CAEDF0000058026**

Well ID:	T0611300235-S-4B	Well Type:	MONITORING
Source:	EDF	Other Name:	S-4B
GAMA PFAS Testing:	Not Reported		
Groundwater Quality Data:	https://gamagroundwater.waterboards.ca.gov/gama/gamamap/public/GamaDataDisplay.asp?dataset=EDF&samp_date=&global_id=T0611300235&assigned_name=S-4B&store_num=		
GeoTracker Data:	https://geotracker.waterboards.ca.gov/profile_report.asp?cmd=MWEDFResults&global_id=T0611300235&assigned_name=S-4B		

Map ID
Direction
Distance
Elevation | Database | EDR ID Number

H46
North
1/2 - 1 Mile
Higher

CA WELLS **CAUSGS000000877**

H47
North
1/2 - 1 Mile
Higher

CA WELLS **CAUSGSN00013923**

Well ID:	USGS-383400121460001	Well Type:	UNK
Source:	United States Geological Survey		
Other Name:	USGS-383400121460001	GAMA PFAS Testing:	Not Reported
Groundwater Quality Data:	https://gamagroundwater.waterboards.ca.gov/gama/gamamap/public/GamaDataDisplay.asp?dataset=USGSNEW&samp_date=&global_id=&assigned_name=USGS-383400121460001&store_num=		
GeoTracker Data:	Not Reported		

G48
ESE
1/2 - 1 Mile
Lower

CA WELLS **CAEDF0000044309**

Well ID:	T0611300235-S-1	Well Type:	MONITORING
Source:	EDF	Other Name:	S-1
GAMA PFAS Testing:	Not Reported		
Groundwater Quality Data:	https://gamagroundwater.waterboards.ca.gov/gama/gamamap/public/GamaDataDisplay.asp?dataset=EDF&samp_date=&global_id=T0611300235&assigned_name=S-1&store_num=		
GeoTracker Data:	https://geotracker.waterboards.ca.gov/profile_report.asp?cmd=MWEDFResults&global_id=T0611300235&assigned_name=S-1		

H49
North
1/2 - 1 Mile
Higher

CA WELLS **CALLNL000000228**

Well ID:	103029	Well Type:	MUNICIPAL
Source:	Lawrence Livermore National Laboratory		
Other Name:	08N/02E-05A03 M	GAMA PFAS Testing:	Not Reported
Groundwater Quality Data:	Not Reported		
GeoTracker Data:	Not Reported		

Chemical:	Neon	Results:	.000000321637
Units:	cm3STP/g	Date:	06/30/2005
Chemical:	Xenon	Results:	.0000000114703
Units:	cm3STP/g	Date:	06/30/2005
Chemical:	Krypton	Results:	.0000000910984
Units:	cm3STP/g	Date:	06/30/2005
Chemical:	Helium-3/Helium-4	Results:	.00000143317

Units:	atom ratio	Date:	06/30/2005
Chemical:	Argon	Results:	.000432156
Units:	cm3STP/g	Date:	06/30/2005
Chemical:	Helium-4	Results:	.0000000788303
Units:	cm3STP/g	Date:	06/30/2005
Chemical:	Tritium (Hydrogen 3)	Results:	10.39
Units:	pCi/L	Date:	08/15/2005

G50
ESE **CA WELLS** **CAEDF0000021918**
1/2 - 1 Mile
Lower

Well ID:	T0611300235-S-8	Well Type:	MONITORING
Source:	EDF	Other Name:	S-8
GAMA PFAS Testing:	Not Reported		
Groundwater Quality Data:	https://gamagroundwater.waterboards.ca.gov/gama/gamamap/public/GamaDataDisplay.asp?dataset=EDF&samp_date=&global_id=T0611300235&assigned_name=S-8&store_num=		
GeoTracker Data:	https://geotracker.waterboards.ca.gov/profile_report.asp?cmd=MWEDFResults&global_id=T0611300235&assigned_name=S-8		

I51
ESE **CA WELLS** **CAEDF0000032436**
1/2 - 1 Mile
Lower

Well ID:	T0611300235-S-7	Well Type:	MONITORING
Source:	EDF	Other Name:	S-7
GAMA PFAS Testing:	Not Reported		
Groundwater Quality Data:	https://gamagroundwater.waterboards.ca.gov/gama/gamamap/public/GamaDataDisplay.asp?dataset=EDF&samp_date=&global_id=T0611300235&assigned_name=S-7&store_num=		
GeoTracker Data:	https://geotracker.waterboards.ca.gov/profile_report.asp?cmd=MWEDFResults&global_id=T0611300235&assigned_name=S-7		

G52
ESE **CA WELLS** **CAEDF0000038057**
1/2 - 1 Mile
Lower

Well ID:	T0611300235-S-5	Well Type:	MONITORING
Source:	EDF	Other Name:	S-5
GAMA PFAS Testing:	Not Reported		
Groundwater Quality Data:	https://gamagroundwater.waterboards.ca.gov/gama/gamamap/public/GamaDataDisplay.asp?dataset=EDF&samp_date=&global_id=T0611300235&assigned_name=S-5&store_num=		
GeoTracker Data:	https://geotracker.waterboards.ca.gov/profile_report.asp?cmd=MWEDFResults&global_id=T0611300235&assigned_name=S-5		

Map ID
Direction
Distance
Elevation | Database | EDR ID Number

I53
ESE
1/2 - 1 Mile
Lower

CA WELLS **CAEDF0000137691**

Well ID:	T0611300235-S-3	Well Type:	MONITORING
Source:	EDF	Other Name:	S-3
GAMA PFAS Testing:	Not Reported		
Groundwater Quality Data:	https://gamagroundwater.waterboards.ca.gov/gama/gamamap/public/GamaDataDisplay.asp?dataset=EDF&samp_date=&global_id=T0611300235&assigned_name=S-3&store_num=		
GeoTracker Data:	https://geotracker.waterboards.ca.gov/profile_report.asp?cmd=MWEDFResults&global_id=T0611300235&assigned_name=S-3		

I54
ESE
1/2 - 1 Mile
Lower

CA WELLS **CAEDF0000102321**

Well ID:	T0611300235-S-11	Well Type:	MONITORING
Source:	EDF	Other Name:	S-11
GAMA PFAS Testing:	Not Reported		
Groundwater Quality Data:	https://gamagroundwater.waterboards.ca.gov/gama/gamamap/public/GamaDataDisplay.asp?dataset=EDF&samp_date=&global_id=T0611300235&assigned_name=S-11&store_num=		
GeoTracker Data:	https://geotracker.waterboards.ca.gov/profile_report.asp?cmd=MWEDFResults&global_id=T0611300235&assigned_name=S-11		

I55
ESE
1/2 - 1 Mile
Lower

CA WELLS **CAEDF0000101229**

Well ID:	T0611300235-S-14	Well Type:	MONITORING
Source:	EDF	Other Name:	S-14
GAMA PFAS Testing:	Not Reported		
Groundwater Quality Data:	https://gamagroundwater.waterboards.ca.gov/gama/gamamap/public/GamaDataDisplay.asp?dataset=EDF&samp_date=&global_id=T0611300235&assigned_name=S-14&store_num=		
GeoTracker Data:	https://geotracker.waterboards.ca.gov/profile_report.asp?cmd=MWEDFResults&global_id=T0611300235&assigned_name=S-14		

I56
ESE
1/2 - 1 Mile
Lower

CA WELLS **CAEDF0000018088**

Well ID:	T0611300235-S-12	Well Type:	MONITORING
Source:	EDF	Other Name:	S-12
GAMA PFAS Testing:	Not Reported		
Groundwater Quality Data:	https://gamagroundwater.waterboards.ca.gov/gama/gamamap/public/GamaDataDisplay.asp?dataset=EDF&samp_date=&global_id=T0611300235&assigned_name=S-12&store_num=		
GeoTracker Data:	https://geotracker.waterboards.ca.gov/profile_report.asp?cmd=MWEDFResults&global_id=T0611300235&assigned_name=S-12		

Map ID
Direction
Distance
Elevation | Database | EDR ID Number

I57
ESE
1/2 - 1 Mile
Lower

CA WELLS **CAEDF0000095204**

Well ID:	T0611300235-S-16	Well Type:	MONITORING
Source:	EDF	Other Name:	S-16
GAMA PFAS Testing:	Not Reported		
Groundwater Quality Data:	https://gamagroundwater.waterboards.ca.gov/gama/gamamap/public/GamaDataDisplay.asp?dataset=EDF&samp_date=&global_id=T0611300235&assigned_name=S-16&store_num=		
GeoTracker Data:	https://geotracker.waterboards.ca.gov/profile_report.asp?cmd=MWEDFResults&global_id=T0611300235&assigned_name=S-16		

I58
ESE
1/2 - 1 Mile
Lower

CA WELLS **CAEDF0000102710**

Well ID:	T0611300235-S-15	Well Type:	MONITORING
Source:	EDF	Other Name:	S-15
GAMA PFAS Testing:	Not Reported		
Groundwater Quality Data:	https://gamagroundwater.waterboards.ca.gov/gama/gamamap/public/GamaDataDisplay.asp?dataset=EDF&samp_date=&global_id=T0611300235&assigned_name=S-15&store_num=		
GeoTracker Data:	https://geotracker.waterboards.ca.gov/profile_report.asp?cmd=MWEDFResults&global_id=T0611300235&assigned_name=S-15		

I59
ESE
1/2 - 1 Mile
Lower

CA WELLS **CAEDF0000032967**

Well ID:	T0611300235-S-13	Well Type:	MONITORING
Source:	EDF	Other Name:	S-13
GAMA PFAS Testing:	Not Reported		
Groundwater Quality Data:	https://gamagroundwater.waterboards.ca.gov/gama/gamamap/public/GamaDataDisplay.asp?dataset=EDF&samp_date=&global_id=T0611300235&assigned_name=S-13&store_num=		
GeoTracker Data:	https://geotracker.waterboards.ca.gov/profile_report.asp?cmd=MWEDFResults&global_id=T0611300235&assigned_name=S-13		

J60
ENE
1/2 - 1 Mile
Lower

CA WELLS **CADDW0000007174**

Well ID:	5710001-014	Well Type:	MUNICIPAL
Source:	Department of Health Services		
Other Name:	WELL 19	GAMA PFAS Testing:	Not Reported
Groundwater Quality Data:	https://gamagroundwater.waterboards.ca.gov/gama/gamamap/public/GamaDataDisplay.asp?dataset=DHS&samp_date=&global_id=&assigned_name=5710001-014&store_num=		
GeoTracker Data:	Not Reported		

GEOCHECK® - PHYSICAL SETTING SOURCE MAP FINDINGS

Map ID
Direction
Distance
Elevation | Database | EDR ID Number

J61
ENE
1/2 - 1 Mile
Lower

FED USGS **USGS40000189173**

Organization ID:	USGS-CA		
Organization Name:	USGS California Water Science Center		
Monitor Location:	008N002E04K001M	Type:	Well
Description:	Not Reported	HUC:	18020109
Drainage Area:	Not Reported	Drainage Area Units:	Not Reported
Contrib Drainage Area:	Not Reported	Contrib Drainage Area Unts:	Not Reported
Aquifer:	Central Valley aquifer system		
Formation Type:	Not Reported	Aquifer Type:	Not Reported
Construction Date:	19680917	Well Depth:	466
Well Depth Units:	ft	Well Hole Depth:	466
Well Hole Depth Units:	ft		

Ground water levels,Number of Measurements:	1	Level reading date:	1981-03-05
Feet below surface:	38.9	Feet to sea level:	Not Reported
Note:	Not Reported		

K62
SSE
1/2 - 1 Mile
Lower

FED USGS **USGS40000189043**

Organization ID:	USGS-CA		
Organization Name:	USGS California Water Science Center		
Monitor Location:	008N002E09M001M	Type:	Well
Description:	Not Reported	HUC:	18020109
Drainage Area:	Not Reported	Drainage Area Units:	Not Reported
Contrib Drainage Area:	Not Reported	Contrib Drainage Area Unts:	Not Reported
Aquifer:	Central Valley aquifer system		
Formation Type:	Not Reported	Aquifer Type:	Not Reported
Construction Date:	19610615	Well Depth:	330
Well Depth Units:	ft	Well Hole Depth:	431
Well Hole Depth Units:	ft		

Ground water levels,Number of Measurements:	1	Level reading date:	1981-03-06
Feet below surface:	45.3	Feet to sea level:	Not Reported
Note:	Not Reported		

L63
WSW
1/2 - 1 Mile
Higher

CA WELLS **CAEDF0000002633**

Well ID:	T0611300241-MW-12	Well Type:	MONITORING
Source:	EDF	Other Name:	MW-12
GAMA PFAS Testing:	Not Reported		
Groundwater Quality Data:	https://gamagroundwater.waterboards.ca.gov/gama/gamamap/public/GamaDataDisplay.asp?dataset=EDF&samp_date=&global_id=T0611300241&assigned_name=MW-12&store_num=		
GeoTracker Data:	https://geotracker.waterboards.ca.gov/profile_report.asp?cmd=MWEDFResults&global_id=T0611300241&assigned_name=MW-12		

Map ID
Direction
Distance
Elevation | Database | EDR ID Number

L64
WSW
1/2 - 1 Mile
Higher

CA WELLS **CAEDF0000045876**

Well ID:	T0611300241-MW-11	Well Type:	MONITORING
Source:	EDF	Other Name:	MW-11
GAMA PFAS Testing:	Not Reported		
Groundwater Quality Data:	https://gamagroundwater.waterboards.ca.gov/gama/gamamap/public/GamaDataDisplay.asp?dataset=EDF&samp_date=&global_id=T0611300241&assigned_name=MW-11&store_num=		
GeoTracker Data:	https://geotracker.waterboards.ca.gov/profile_report.asp?cmd=MWEDFResults&global_id=T0611300241&assigned_name=MW-11		

K65
SSE
1/2 - 1 Mile
Lower

CA WELLS **CADDW0000002710**

Well ID:	5710001-007	Well Type:	MUNICIPAL
Source:	Department of Health Services		
Other Name:	WELL 12 - DESTROYED XCLD		
GAMA PFAS Testing:	Not Reported		
Groundwater Quality Data:	https://gamagroundwater.waterboards.ca.gov/gama/gamamap/public/GamaDataDisplay.asp?dataset=DHS&samp_date=&global_id=&assigned_name=5710001-007&store_num=		
GeoTracker Data:	Not Reported		

M66
WSW
1/2 - 1 Mile
Higher

CA WELLS **CAEDF0000006068**

Well ID:	T0611300241-MW-9D	Well Type:	MONITORING
Source:	EDF	Other Name:	MW-9D
GAMA PFAS Testing:	Not Reported		
Groundwater Quality Data:	https://gamagroundwater.waterboards.ca.gov/gama/gamamap/public/GamaDataDisplay.asp?dataset=EDF&samp_date=&global_id=T0611300241&assigned_name=MW-9D&store_num=		
GeoTracker Data:	https://geotracker.waterboards.ca.gov/profile_report.asp?cmd=MWEDFResults&global_id=T0611300241&assigned_name=MW-9D		

M67
WSW
1/2 - 1 Mile
Higher

CA WELLS **CAEDF0000143956**

Well ID:	T0611300241-MW-9S	Well Type:	MONITORING
Source:	EDF	Other Name:	MW-9S
GAMA PFAS Testing:	Not Reported		
Groundwater Quality Data:	https://gamagroundwater.waterboards.ca.gov/gama/gamamap/public/GamaDataDisplay.asp?dataset=EDF&samp_date=&global_id=T0611300241&assigned_name=MW-9S&store_num=		
GeoTracker Data:	https://geotracker.waterboards.ca.gov/profile_report.asp?cmd=MWEDFResults&global_id=T0611300241&assigned_name=MW-9S		

Map ID
Direction
Distance
Elevation | Database | EDR ID Number

68
West
1/2 - 1 Mile
Higher

FED USGS **USGS40000189162**

Organization ID:	USGS-CA		
Organization Name:	USGS California Water Science Center		
Monitor Location:	008N002E05M001M	Type:	Well
Description:	Not Reported	HUC:	18020109
Drainage Area:	Not Reported	Drainage Area Units:	Not Reported
Contrib Drainage Area:	Not Reported	Contrib Drainage Area Unts:	Not Reported
Aquifer:	Central Valley aquifer system		
Formation Type:	Not Reported	Aquifer Type:	Not Reported
Construction Date:	19630712	Well Depth:	444
Well Depth Units:	ft	Well Hole Depth:	568
Well Hole Depth Units:	ft		

M69
WSW
1/2 - 1 Mile
Higher

CA WELLS **CAEDF0000018797**

Well ID:	T0611300241-MW-7	Well Type:	MONITORING
Source:	EDF	Other Name:	MW-7
GAMA PFAS Testing:	Not Reported		
Groundwater Quality Data:	https://gamagroundwater.waterboards.ca.gov/gama/gamamap/public/GamaDataDisplay.asp?dataset=EDF&samp_date=&global_id=T0611300241&assigned_name=MW-7&store_num=		
GeoTracker Data:	https://geotracker.waterboards.ca.gov/profile_report.asp?cmd=MWEDFResults&global_id=T0611300241&assigned_name=MW-7		

L70
WSW
1/2 - 1 Mile
Higher

CA WELLS **CAEDF0000086551**

Well ID:	T0611300241-MW-8D	Well Type:	MONITORING
Source:	EDF	Other Name:	MW-8D
GAMA PFAS Testing:	Not Reported		
Groundwater Quality Data:	https://gamagroundwater.waterboards.ca.gov/gama/gamamap/public/GamaDataDisplay.asp?dataset=EDF&samp_date=&global_id=T0611300241&assigned_name=MW-8D&store_num=		
GeoTracker Data:	https://geotracker.waterboards.ca.gov/profile_report.asp?cmd=MWEDFResults&global_id=T0611300241&assigned_name=MW-8D		

L71
WSW
1/2 - 1 Mile
Higher

CA WELLS **CAEDF0000126037**

Well ID:	T0611300241-MW-8S	Well Type:	MONITORING
Source:	EDF	Other Name:	MW-8S
GAMA PFAS Testing:	Not Reported		
Groundwater Quality Data:	https://gamagroundwater.waterboards.ca.gov/gama/gamamap/public/GamaDataDisplay.asp?dataset=EDF&samp_date=&global_id=T0611300241&assigned_name=MW-8S&store_num=		
GeoTracker Data:	https://geotracker.waterboards.ca.gov/profile_report.asp?cmd=MWEDFResults&global_id=T0611300241&assigned_name=MW-8S		

Map ID
Direction
Distance
Elevation | Database | EDR ID Number

M72
WSW
1/2 - 1 Mile
Higher

CA WELLS **CAEDF0000069891**

Well ID:	T0611300241-MW-4S	Well Type:	MONITORING
Source:	EDF	Other Name:	MW-4S
GAMA PFAS Testing:	Not Reported		
Groundwater Quality Data:	https://gamagroundwater.waterboards.ca.gov/gama/gamamap/public/GamaDataDisplay.asp?dataset=EDF&samp_date=&global_id=T0611300241&assigned_name=MW-4S&store_num=		
GeoTracker Data:	https://geotracker.waterboards.ca.gov/profile_report.asp?cmd=MWEDFResults&global_id=T0611300241&assigned_name=MW-4S		

M73
WSW
1/2 - 1 Mile
Higher

CA WELLS **CAEDF0000132417**

Well ID:	T0611300241-MW-10D	Well Type:	MONITORING
Source:	EDF	Other Name:	MW-10D
GAMA PFAS Testing:	Not Reported		
Groundwater Quality Data:	https://gamagroundwater.waterboards.ca.gov/gama/gamamap/public/GamaDataDisplay.asp?dataset=EDF&samp_date=&global_id=T0611300241&assigned_name=MW-10D&store_num=		
GeoTracker Data:	https://geotracker.waterboards.ca.gov/profile_report.asp?cmd=MWEDFResults&global_id=T0611300241&assigned_name=MW-10D		

M74
WSW
1/2 - 1 Mile
Higher

CA WELLS **CAEDF0000041579**

Well ID:	T0611300241-MW-4D	Well Type:	MONITORING
Source:	EDF	Other Name:	MW-4D
GAMA PFAS Testing:	Not Reported		
Groundwater Quality Data:	https://gamagroundwater.waterboards.ca.gov/gama/gamamap/public/GamaDataDisplay.asp?dataset=EDF&samp_date=&global_id=T0611300241&assigned_name=MW-4D&store_num=		
GeoTracker Data:	https://geotracker.waterboards.ca.gov/profile_report.asp?cmd=MWEDFResults&global_id=T0611300241&assigned_name=MW-4D		

M75
WSW
1/2 - 1 Mile
Higher

CA WELLS **CAEDF0000094603**

Well ID:	T0611300241-MW-3	Well Type:	MONITORING
Source:	EDF	Other Name:	MW-3
GAMA PFAS Testing:	Not Reported		
Groundwater Quality Data:	https://gamagroundwater.waterboards.ca.gov/gama/gamamap/public/GamaDataDisplay.asp?dataset=EDF&samp_date=&global_id=T0611300241&assigned_name=MW-3&store_num=		
GeoTracker Data:	https://geotracker.waterboards.ca.gov/profile_report.asp?cmd=MWEDFResults&global_id=T0611300241&assigned_name=MW-3		

Map ID
Direction
Distance
Elevation | Database | EDR ID Number

M76
WSW
1/2 - 1 Mile
Higher

CA WELLS **CAEDF0000076519**

Well ID:	T0611300241-MW-10	Well Type:	MONITORING
Source:	EDF	Other Name:	MW-10
GAMA PFAS Testing:	Not Reported		
Groundwater Quality Data:	https://gamagroundwater.waterboards.ca.gov/gama/gamamap/public/GamaDataDisplay.asp?dataset=EDF&samp_date=&global_id=T0611300241&assigned_name=MW-10&store_num=		
GeoTracker Data:	https://geotracker.waterboards.ca.gov/profile_report.asp?cmd=MWEDFResults&global_id=T0611300241&assigned_name=MW-10		

M77
WSW
1/2 - 1 Mile
Higher

CA WELLS **CAEDF0000112462**

Well ID:	T0611300241-EW-1	Well Type:	MONITORING
Source:	EDF	Other Name:	EW-1
GAMA PFAS Testing:	Not Reported		
Groundwater Quality Data:	https://gamagroundwater.waterboards.ca.gov/gama/gamamap/public/GamaDataDisplay.asp?dataset=EDF&samp_date=&global_id=T0611300241&assigned_name=EW-1&store_num=		
GeoTracker Data:	https://geotracker.waterboards.ca.gov/profile_report.asp?cmd=MWEDFResults&global_id=T0611300241&assigned_name=EW-1		

M78
WSW
1/2 - 1 Mile
Higher

CA WELLS **CAEDF0000050940**

Well ID:	T0611300241-MW-2	Well Type:	MONITORING
Source:	EDF	Other Name:	MW-2
GAMA PFAS Testing:	Not Reported		
Groundwater Quality Data:	https://gamagroundwater.waterboards.ca.gov/gama/gamamap/public/GamaDataDisplay.asp?dataset=EDF&samp_date=&global_id=T0611300241&assigned_name=MW-2&store_num=		
GeoTracker Data:	https://geotracker.waterboards.ca.gov/profile_report.asp?cmd=MWEDFResults&global_id=T0611300241&assigned_name=MW-2		

M79
WSW
1/2 - 1 Mile
Higher

CA WELLS **CAEDF0000051631**

Well ID:	T0611300241-MW-8B	Well Type:	MONITORING
Source:	EDF	Other Name:	MW-8B
GAMA PFAS Testing:	Not Reported		
Groundwater Quality Data:	https://gamagroundwater.waterboards.ca.gov/gama/gamamap/public/GamaDataDisplay.asp?dataset=EDF&samp_date=&global_id=T0611300241&assigned_name=MW-8B&store_num=		
GeoTracker Data:	https://geotracker.waterboards.ca.gov/profile_report.asp?cmd=MWEDFResults&global_id=T0611300241&assigned_name=MW-8B		

Map ID
Direction
Distance
Elevation | Database | EDR ID Number

M80
WSW
1/2 - 1 Mile
Higher

CA WELLS **CAEDF0000066960**

Well ID:	T0611300241-MW-5	Well Type:	MONITORING
Source:	EDF	Other Name:	MW-5
GAMA PFAS Testing:	Not Reported		
Groundwater Quality Data:	https://gamagroundwater.waterboards.ca.gov/gama/gamamap/public/GamaDataDisplay.asp?dataset=EDF&samp_date=&global_id=T0611300241&assigned_name=MW-5&store_num=		
GeoTracker Data:	https://geotracker.waterboards.ca.gov/profile_report.asp?cmd=MWEDFResults&global_id=T0611300241&assigned_name=MW-5		

M81
WSW
1/2 - 1 Mile
Higher

CA WELLS **CAEDF0000066107**

Well ID:	T0611300241-MW-1	Well Type:	MONITORING
Source:	EDF	Other Name:	MW-1
GAMA PFAS Testing:	Not Reported		
Groundwater Quality Data:	https://gamagroundwater.waterboards.ca.gov/gama/gamamap/public/GamaDataDisplay.asp?dataset=EDF&samp_date=&global_id=T0611300241&assigned_name=MW-1&store_num=		
GeoTracker Data:	https://geotracker.waterboards.ca.gov/profile_report.asp?cmd=MWEDFResults&global_id=T0611300241&assigned_name=MW-1		

82
South
1/2 - 1 Mile
Higher

FED USGS **USGS40000189014**

Organization ID:	USGS-CA		
Organization Name:	USGS California Water Science Center		
Monitor Location:	008N002E09M002M	Type:	Well
Description:	Not Reported	HUC:	18020109
Drainage Area:	Not Reported	Drainage Area Units:	Not Reported
Contrib Drainage Area:	Not Reported	Contrib Drainage Area Unts:	Not Reported
Aquifer:	Central Valley aquifer system		
Formation Type:	Not Reported	Aquifer Type:	Not Reported
Construction Date:	Not Reported	Well Depth:	Not Reported
Well Depth Units:	Not Reported	Well Hole Depth:	Not Reported
Well Hole Depth Units:	Not Reported		

Ground water levels,Number of Measurements:	1	Level reading date:	1981-03-10
Feet below surface:	53.20	Feet to sea level:	Not Reported
Note:	Not Reported		

83
SW
1/2 - 1 Mile
Higher

CA WELLS **21906**

Seq:	21906	Prim sta c:	5710001-024
Frds no:	5710001024	County:	57

GEOCHECK® - PHYSICAL SETTING SOURCE MAP FINDINGS

District:	09	User id:	TEN
System no:	5710001	Water type:	G
Source nam:	WELL 25	Station ty:	WELL/AMBNT/MUN/INTAKE
Latitude:	383315.0	Longitude:	1214650.0
Precision:	3	Status:	AU
Comment 1:	Not Reported	Comment 2:	Not Reported
Comment 3:	Not Reported	Comment 4:	Not Reported
Comment 5:	Not Reported	Comment 6:	Not Reported
Comment 7:	Not Reported		

System no:	5710001	System nam:	Davis, City Of
Hqname:	Not Reported	Address:	23 Russell Blvd.
City:	Davis	State:	CA
Zip:	95616	Zip ext:	Not Reported
Pop serv:	48250	Connection:	12529
Area serve:	DAVIS, CITY OF		

Sample date:	26-OCT-16	Finding:	42.
Chemical:	CHROMIUM, HEXAVALENT	Report units:	UG/L
Dlr:	1.		

Sample date:	26-OCT-16	Finding:	7.5
Chemical:	NITRATE (AS N)	Report units:	MG/L
Dlr:	0.4		

Sample date:	26-OCT-16	Finding:	41.
Chemical:	CHROMIUM (TOTAL)	Report units:	UG/L
Dlr:	10.		

Sample date:	27-JUL-16	Finding:	86.
Chemical:	MAGNESIUM	Report units:	MG/L
Dlr:	0.		

Sample date:	27-JUL-16	Finding:	13.
Chemical:	AGGRSSIVE INDEX (CORROSIVITY)	Report units:	Not Reported
Dlr:	0.		

Sample date:	27-JUL-16	Finding:	1.
Chemical:	LANGELIER INDEX @ 60 C	Report units:	Not Reported
Dlr:	0.		

Sample date:	27-JUL-16	Finding:	600.
Chemical:	TOTAL DISSOLVED SOLIDS	Report units:	MG/L
Dlr:	0.		

Sample date:	27-JUL-16	Finding:	2.5e-002
Chemical:	FOAMING AGENTS (MBAS)	Report units:	MG/L
Dlr:	0.		

Sample date:	27-JUL-16	Finding:	47.
Chemical:	CHROMIUM (TOTAL)	Report units:	UG/L
Dlr:	10.		

Sample date:	27-JUL-16	Finding:	1100.
Chemical:	SPECIFIC CONDUCTANCE	Report units:	US
Dlr:	0.		

Sample date:	27-JUL-16	Finding:	8.3
Chemical:	PH, LABORATORY	Report units:	Not Reported
Dlr:	0.		

Sample date:	27-JUL-16	Finding:	450.

Chemical:	ALKALINITY (TOTAL) AS CACO3	Report units:	MG/L
Dlr:	0.		
Sample date:	27-JUL-16	Finding:	550.
Chemical:	BICARBONATE ALKALINITY	Report units:	MG/L
Dlr:	0.		
Sample date:	27-JUL-16	Finding:	3.1
Chemical:	CARBONATE ALKALINITY	Report units:	MG/L
Dlr:	0.		
Sample date:	27-JUL-16	Finding:	8.3
Chemical:	NITRATE (AS N)	Report units:	MG/L
Dlr:	0.4		
Sample date:	27-JUL-16	Finding:	460.
Chemical:	HARDNESS (TOTAL) AS CACO3	Report units:	MG/L
Dlr:	0.		
Sample date:	27-JUL-16	Finding:	44.
Chemical:	CALCIUM	Report units:	MG/L
Dlr:	0.		
Sample date:	27-JUL-16	Finding:	69.
Chemical:	SODIUM	Report units:	MG/L
Dlr:	0.		
Sample date:	27-JUL-16	Finding:	1.8
Chemical:	POTASSIUM	Report units:	MG/L
Dlr:	0.		
Sample date:	27-JUL-16	Finding:	38.
Chemical:	CHLORIDE	Report units:	MG/L
Dlr:	0.		
Sample date:	27-JUL-16	Finding:	48.
Chemical:	SULFATE	Report units:	MG/L
Dlr:	0.5		
Sample date:	27-JUL-16	Finding:	0.27
Chemical:	FLUORIDE (F) (NATURAL-SOURCE)	Report units:	MG/L
Dlr:	0.1		
Sample date:	27-JUL-16	Finding:	190.
Chemical:	BARIUM	Report units:	UG/L
Dlr:	100.		
Sample date:	27-JUL-16	Finding:	650.
Chemical:	BORON	Report units:	UG/L
Dlr:	100.		
Sample date:	13-JUL-16	Finding:	53.
Chemical:	CHROMIUM, HEXAVALENT	Report units:	UG/L
Dlr:	1.		
Sample date:	13-JUL-16	Finding:	880.
Chemical:	SPECIFIC CONDUCTANCE	Report units:	US
Dlr:	0.		
Sample date:	06-APR-16	Finding:	9.1
Chemical:	CHROMIUM, HEXAVALENT	Report units:	UG/L
Dlr:	1.		

Sample date:	06-APR-16	Finding:	2.2
Chemical:	NITRATE (AS N)	Report units:	MG/L
Dlr:	0.4		
Sample date:	11-JAN-16	Finding:	20.
Chemical:	CHROMIUM (TOTAL)	Report units:	UG/L
Dlr:	10.		
Sample date:	11-JAN-16	Finding:	18.
Chemical:	CHROMIUM, HEXAVALENT	Report units:	UG/L
Dlr:	1.		
Sample date:	11-JAN-16	Finding:	4.8
Chemical:	NITRATE (AS N)	Report units:	MG/L
Dlr:	0.4		
Sample date:	06-OCT-15	Finding:	36.
Chemical:	CHROMIUM, HEXAVALENT	Report units:	UG/L
Dlr:	1.		
Sample date:	06-OCT-15	Finding:	7.4
Chemical:	NITRATE (AS N)	Report units:	MG/L
Dlr:	0.4		
Sample date:	06-OCT-15	Finding:	42.
Chemical:	CHROMIUM (TOTAL)	Report units:	UG/L
Dlr:	10.		
Sample date:	07-JUL-15	Finding:	73.
Chemical:	MAGNESIUM	Report units:	MG/L
Dlr:	0.		
Sample date:	07-JUL-15	Finding:	13.
Chemical:	AGGRSSIVE INDEX (CORROSIVITY)	Report units:	Not Reported
Dlr:	0.		
Sample date:	07-JUL-15	Finding:	6.e-002
Chemical:	TURBIDITY, LABORATORY	Report units:	NTU
Dlr:	0.1		
Sample date:	07-JUL-15	Finding:	30.
Chemical:	NITRATE (AS NO3)	Report units:	MG/L
Dlr:	2.		
Sample date:	07-JUL-15	Finding:	0.73
Chemical:	LANGELIER INDEX @ 60 C	Report units:	Not Reported
Dlr:	0.		
Sample date:	07-JUL-15	Finding:	570.
Chemical:	TOTAL DISSOLVED SOLIDS	Report units:	MG/L
Dlr:	0.		
Sample date:	07-JUL-15	Finding:	40.
Chemical:	CHROMIUM (TOTAL)	Report units:	UG/L
Dlr:	10.		
Sample date:	07-JUL-15	Finding:	37.
Chemical:	CHROMIUM, HEXAVALENT	Report units:	UG/L
Dlr:	1.		
Sample date:	07-JUL-15	Finding:	570.
Chemical:	BORON	Report units:	UG/L

Dlr:	100.		
Sample date:	07-JUL-15	Finding:	160.
Chemical:	BARIUM	Report units:	UG/L
Dlr:	100.		
Sample date:	07-JUL-15	Finding:	2.5
Chemical:	ARSENIC	Report units:	UG/L
Dlr:	2.		
Sample date:	07-JUL-15	Finding:	960.
Chemical:	SPECIFIC CONDUCTANCE	Report units:	US
Dlr:	0.		
Sample date:	07-JUL-15	Finding:	8.1
Chemical:	PH, LABORATORY	Report units:	Not Reported
Dlr:	0.		
Sample date:	07-JUL-15	Finding:	410.
Chemical:	ALKALINITY (TOTAL) AS CACO3	Report units:	MG/L
Dlr:	0.		
Sample date:	07-JUL-15	Finding:	500.
Chemical:	BICARBONATE ALKALINITY	Report units:	MG/L
Dlr:	0.		
Sample date:	07-JUL-15	Finding:	400.
Chemical:	HARDNESS (TOTAL) AS CACO3	Report units:	MG/L
Dlr:	0.		
Sample date:	07-JUL-15	Finding:	38.
Chemical:	CALCIUM	Report units:	MG/L
Dlr:	0.		
Sample date:	07-JUL-15	Finding:	69.
Chemical:	SODIUM	Report units:	MG/L
Dlr:	0.		
Sample date:	07-JUL-15	Finding:	1.6
Chemical:	POTASSIUM	Report units:	MG/L
Dlr:	0.		
Sample date:	07-JUL-15	Finding:	36.
Chemical:	CHLORIDE	Report units:	MG/L
Dlr:	0.		
Sample date:	07-JUL-15	Finding:	48.
Chemical:	SULFATE	Report units:	MG/L
Dlr:	0.5		
Sample date:	07-JUL-15	Finding:	0.22
Chemical:	FLUORIDE (F) (NATURAL-SOURCE)	Report units:	MG/L
Dlr:	0.1		
Sample date:	05-MAY-15	Finding:	36.
Chemical:	CHROMIUM, HEXAVALENT	Report units:	UG/L
Dlr:	1.		
Sample date:	05-MAY-15	Finding:	39.
Chemical:	CHROMIUM (TOTAL)	Report units:	UG/L
Dlr:	10.		

Sample date:	05-MAY-15	Finding:	28.
Chemical:	NITRATE (AS NO3)	Report units:	MG/L
Dlr:	2.		
Sample date:	10-FEB-15	Finding:	1.5
Chemical:	URANIUM (PCI/L)	Report units:	PCI/L
Dlr:	1.		
Sample date:	10-FEB-15	Finding:	0.269
Chemical:	GROSS ALPHA COUNTING ERROR	Report units:	PCI/L
Dlr:	0.		
Sample date:	10-FEB-15	Finding:	34.
Chemical:	CHROMIUM (TOTAL)	Report units:	UG/L
Dlr:	10.		
Sample date:	10-FEB-15	Finding:	1.07
Chemical:	GROSS ALPHA MDA95	Report units:	PCI/L
Dlr:	0.		
Sample date:	10-FEB-15	Finding:	20.
Chemical:	NITRATE (AS NO3)	Report units:	MG/L
Dlr:	2.		
Sample date:	10-FEB-15	Finding:	35.
Chemical:	CHROMIUM, HEXAVALENT	Report units:	UG/L
Dlr:	1.		
Sample date:	10-FEB-15	Finding:	0.477
Chemical:	RADIUM 226 COUNTING ERROR	Report units:	PCI/L
Dlr:	0.		
Sample date:	10-FEB-15	Finding:	0.302
Chemical:	RADIUM 228 COUNTING ERROR	Report units:	PCI/L
Dlr:	0.		
Sample date:	04-NOV-14	Finding:	39.
Chemical:	CHROMIUM, HEXAVALENT	Report units:	UG/L
Dlr:	1.		
Sample date:	04-NOV-14	Finding:	29.
Chemical:	NITRATE (AS NO3)	Report units:	MG/L
Dlr:	2.		
Sample date:	04-NOV-14	Finding:	40.
Chemical:	CHROMIUM (TOTAL)	Report units:	UG/L
Dlr:	10.		
Sample date:	05-AUG-14	Finding:	950.
Chemical:	SPECIFIC CONDUCTANCE	Report units:	US
Dlr:	0.		
Sample date:	05-AUG-14	Finding:	8.2
Chemical:	PH, LABORATORY	Report units:	Not Reported
Dlr:	0.		
Sample date:	05-AUG-14	Finding:	410.
Chemical:	ALKALINITY (TOTAL) AS CACO3	Report units:	MG/L
Dlr:	0.		
Sample date:	05-AUG-14	Finding:	500.
Chemical:	BICARBONATE ALKALINITY	Report units:	MG/L

Dlr:	0.		
Sample date:	05-AUG-14	Finding:	400.
Chemical:	HARDNESS (TOTAL) AS CACO3	Report units:	MG/L
Dlr:	0.		
Sample date:	05-AUG-14	Finding:	39.
Chemical:	CALCIUM	Report units:	MG/L
Dlr:	0.		
Sample date:	05-AUG-14	Finding:	75.
Chemical:	MAGNESIUM	Report units:	MG/L
Dlr:	0.		
Sample date:	05-AUG-14	Finding:	70.
Chemical:	SODIUM	Report units:	MG/L
Dlr:	0.		
Sample date:	05-AUG-14	Finding:	1.6
Chemical:	POTASSIUM	Report units:	MG/L
Dlr:	0.		
Sample date:	05-AUG-14	Finding:	35.
Chemical:	CHLORIDE	Report units:	MG/L
Dlr:	0.		
Sample date:	05-AUG-14	Finding:	49.
Chemical:	SULFATE	Report units:	MG/L
Dlr:	0.5		
Sample date:	05-AUG-14	Finding:	0.2
Chemical:	FLUORIDE (F) (NATURAL-SOURCE)	Report units:	MG/L
Dlr:	0.1		
Sample date:	05-AUG-14	Finding:	3.4
Chemical:	ARSENIC	Report units:	UG/L
Dlr:	2.		
Sample date:	05-AUG-14	Finding:	160.
Chemical:	BARIUM	Report units:	UG/L
Dlr:	100.		
Sample date:	05-AUG-14	Finding:	660.
Chemical:	BORON	Report units:	UG/L
Dlr:	100.		
Sample date:	05-AUG-14	Finding:	40.
Chemical:	CHROMIUM (TOTAL)	Report units:	UG/L
Dlr:	10.		
Sample date:	05-AUG-14	Finding:	560.
Chemical:	TOTAL DISSOLVED SOLIDS	Report units:	MG/L
Dlr:	0.		
Sample date:	05-AUG-14	Finding:	0.84
Chemical:	LANGELIER INDEX @ 60 C	Report units:	Not Reported
Dlr:	0.		
Sample date:	05-AUG-14	Finding:	29.
Chemical:	NITRATE (AS NO3)	Report units:	MG/L
Dlr:	2.		

Sample date:	05-AUG-14	Finding:	13.
Chemical:	AGGRSSIVE INDEX (CORROSIVITY)	Report units:	Not Reported
Dlr:	0.		
Sample date:	13-MAY-14	Finding:	43.
Chemical:	CHROMIUM (TOTAL)	Report units:	UG/L
Dlr:	10.		
Sample date:	13-MAY-14	Finding:	28.
Chemical:	NITRATE (AS NO3)	Report units:	MG/L
Dlr:	2.		
Sample date:	12-FEB-14	Finding:	42.
Chemical:	CHROMIUM (TOTAL)	Report units:	UG/L
Dlr:	10.		
Sample date:	12-FEB-14	Finding:	29.
Chemical:	NITRATE (AS NO3)	Report units:	MG/L
Dlr:	2.		
Sample date:	13-NOV-13	Finding:	38.
Chemical:	CHROMIUM (TOTAL)	Report units:	UG/L
Dlr:	10.		
Sample date:	13-NOV-13	Finding:	26.
Chemical:	NITRATE (AS NO3)	Report units:	MG/L
Dlr:	2.		
Sample date:	13-AUG-13	Finding:	1.6
Chemical:	POTASSIUM	Report units:	MG/L
Dlr:	0.		
Sample date:	13-AUG-13	Finding:	13.
Chemical:	AGGRSSIVE INDEX (CORROSIVITY)	Report units:	Not Reported
Dlr:	0.		
Sample date:	13-AUG-13	Finding:	7.e-002
Chemical:	TURBIDITY, LABORATORY	Report units:	NTU
Dlr:	0.1		
Sample date:	13-AUG-13	Finding:	30.
Chemical:	NITRATE (AS NO3)	Report units:	MG/L
Dlr:	2.		
Sample date:	13-AUG-13	Finding:	0.97
Chemical:	LANGELIER INDEX @ 60 C	Report units:	Not Reported
Dlr:	0.		
Sample date:	13-AUG-13	Finding:	560.
Chemical:	TOTAL DISSOLVED SOLIDS	Report units:	MG/L
Dlr:	0.		
Sample date:	13-AUG-13	Finding:	950.
Chemical:	SPECIFIC CONDUCTANCE	Report units:	US
Dlr:	0.		
Sample date:	13-AUG-13	Finding:	8.3
Chemical:	PH, LABORATORY	Report units:	Not Reported
Dlr:	0.		
Sample date:	13-AUG-13	Finding:	440.
Chemical:	ALKALINITY (TOTAL) AS CACO3	Report units:	MG/L

Dlr:	0.		
Sample date:	13-AUG-13	Finding:	530.
Chemical:	BICARBONATE ALKALINITY	Report units:	MG/L
Dlr:	0.		
Sample date:	13-AUG-13	Finding:	0.57
Chemical:	CARBONATE ALKALINITY	Report units:	MG/L
Dlr:	0.		
Sample date:	13-AUG-13	Finding:	400.
Chemical:	HARDNESS (TOTAL) AS CACO3	Report units:	MG/L
Dlr:	0.		
Sample date:	13-AUG-13	Finding:	39.
Chemical:	CALCIUM	Report units:	MG/L
Dlr:	0.		
Sample date:	13-AUG-13	Finding:	75.
Chemical:	MAGNESIUM	Report units:	MG/L
Dlr:	0.		
Sample date:	13-AUG-13	Finding:	69.
Chemical:	SODIUM	Report units:	MG/L
Dlr:	0.		
Sample date:	13-AUG-13	Finding:	35.
Chemical:	CHLORIDE	Report units:	MG/L
Dlr:	0.		
Sample date:	13-AUG-13	Finding:	47.
Chemical:	SULFATE	Report units:	MG/L
Dlr:	0.5		
Sample date:	13-AUG-13	Finding:	0.23
Chemical:	FLUORIDE (F) (NATURAL-SOURCE)	Report units:	MG/L
Dlr:	0.1		
Sample date:	13-AUG-13	Finding:	3.6
Chemical:	ARSENIC	Report units:	UG/L
Dlr:	2.		
Sample date:	13-AUG-13	Finding:	170.
Chemical:	BARIUM	Report units:	UG/L
Dlr:	100.		
Sample date:	13-AUG-13	Finding:	630.
Chemical:	BORON	Report units:	UG/L
Dlr:	100.		
Sample date:	13-AUG-13	Finding:	37.
Chemical:	CHROMIUM, HEXAVALENT	Report units:	UG/L
Dlr:	1.		
Sample date:	13-AUG-13	Finding:	42.
Chemical:	CHROMIUM (TOTAL)	Report units:	UG/L
Dlr:	10.		
Sample date:	07-MAY-13	Finding:	19.
Chemical:	CHROMIUM (TOTAL)	Report units:	UG/L
Dlr:	10.		

Sample date:	07-MAY-13	Finding:	17.
Chemical:	CHROMIUM, HEXAVALENT	Report units:	UG/L
Dlr:	1.		
Sample date:	05-FEB-13	Finding:	38.
Chemical:	CHROMIUM (TOTAL)	Report units:	UG/L
Dlr:	10.		
Sample date:	05-FEB-13	Finding:	35.
Chemical:	CHROMIUM, HEXAVALENT	Report units:	UG/L
Dlr:	1.		
Sample date:	05-FEB-13	Finding:	26.
Chemical:	NITRATE (AS NO3)	Report units:	MG/L
Dlr:	2.		
Sample date:	15-NOV-12	Finding:	3.88
Chemical:	GROSS ALPHA	Report units:	PCI/L
Dlr:	3.		
Sample date:	15-NOV-12	Finding:	0.311
Chemical:	GROSS ALPHA COUNTING ERROR	Report units:	PCI/L
Dlr:	0.		
Sample date:	15-NOV-12	Finding:	1.16
Chemical:	GROSS ALPHA MDA95	Report units:	PCI/L
Dlr:	0.		
Sample date:	14-NOV-12	Finding:	38.
Chemical:	CHROMIUM, HEXAVALENT	Report units:	UG/L
Dlr:	1.		
Sample date:	14-NOV-12	Finding:	42.
Chemical:	CHROMIUM (TOTAL)	Report units:	UG/L
Dlr:	10.		
Sample date:	14-NOV-12	Finding:	28.
Chemical:	NITRATE (AS NO3)	Report units:	MG/L
Dlr:	2.		
Sample date:	06-AUG-12	Finding:	36.
Chemical:	CALCIUM	Report units:	MG/L
Dlr:	0.		
Sample date:	06-AUG-12	Finding:	70.
Chemical:	MAGNESIUM	Report units:	MG/L
Dlr:	0.		
Sample date:	06-AUG-12	Finding:	64.
Chemical:	SODIUM	Report units:	MG/L
Dlr:	0.		
Sample date:	06-AUG-12	Finding:	34.
Chemical:	CHLORIDE	Report units:	MG/L
Dlr:	0.		
Sample date:	06-AUG-12	Finding:	0.28
Chemical:	FLUORIDE (F) (NATURAL-SOURCE)	Report units:	MG/L
Dlr:	0.1		
Sample date:	06-AUG-12	Finding:	3.
Chemical:	ARSENIC	Report units:	UG/L

Dlr:	2.		
Sample date:	06-AUG-12	Finding:	160.
Chemical:	BARIUM	Report units:	UG/L
Dlr:	100.		
Sample date:	06-AUG-12	Finding:	610.
Chemical:	BORON	Report units:	UG/L
Dlr:	100.		
Sample date:	06-AUG-12	Finding:	38.
Chemical:	CHROMIUM (TOTAL)	Report units:	UG/L
Dlr:	10.		
Sample date:	06-AUG-12	Finding:	530.
Chemical:	TOTAL DISSOLVED SOLIDS	Report units:	MG/L
Dlr:	0.		
Sample date:	06-AUG-12	Finding:	0.9
Chemical:	LANGELIER INDEX @ 60 C	Report units:	Not Reported
Dlr:	0.		
Sample date:	06-AUG-12	Finding:	27.
Chemical:	NITRATE (AS NO3)	Report units:	MG/L
Dlr:	2.		
Sample date:	06-AUG-12	Finding:	13.
Chemical:	AGGRSSIVE INDEX (CORROSIVITY)	Report units:	Not Reported
Dlr:	0.		
Sample date:	06-AUG-12	Finding:	380.
Chemical:	HARDNESS (TOTAL) AS CACO3	Report units:	MG/L
Dlr:	0.		
Sample date:	06-AUG-12	Finding:	0.63
Chemical:	PHOSPHATE (AS PO4)	Report units:	UG/L
Dlr:	0.		
Sample date:	06-AUG-12	Finding:	490.
Chemical:	BICARBONATE ALKALINITY	Report units:	MG/L
Dlr:	0.		
Sample date:	06-AUG-12	Finding:	400.
Chemical:	ALKALINITY (TOTAL) AS CACO3	Report units:	MG/L
Dlr:	0.		
Sample date:	06-AUG-12	Finding:	8.3
Chemical:	PH, LABORATORY	Report units:	Not Reported
Dlr:	0.		
Sample date:	06-AUG-12	Finding:	940.
Chemical:	SPECIFIC CONDUCTANCE	Report units:	US
Dlr:	0.		
Sample date:	06-AUG-12	Finding:	47.
Chemical:	SULFATE	Report units:	MG/L
Dlr:	0.5		
Sample date:	08-MAY-12	Finding:	37.
Chemical:	CHROMIUM (TOTAL)	Report units:	UG/L
Dlr:	10.		

Sample date:	08-MAY-12	Finding:	22.
Chemical:	NITRATE (AS NO3)	Report units:	MG/L
Dlr:	2.		

Sample date:	14-FEB-12	Finding:	22.
Chemical:	CHROMIUM (TOTAL)	Report units:	UG/L
Dlr:	10.		

84
East
1/2 - 1 Mile
Lower

FED USGS **USGS40000189126**

Organization ID:	USGS-CA		
Organization Name:	USGS California Water Science Center		
Monitor Location:	008N002E04R002M	Type:	Well
Description:	Not Reported	HUC:	18020109
Drainage Area:	Not Reported	Drainage Area Units:	Not Reported
Contrib Drainage Area:	Not Reported	Contrib Drainage Area Unts:	Not Reported
Aquifer:	Central Valley aquifer system		
Formation Type:	Not Reported	Aquifer Type:	Not Reported
Construction Date:	19730521	Well Depth:	615
Well Depth Units:	ft	Well Hole Depth:	625
Well Hole Depth Units:	ft		

Ground water levels,Number of Measurements:	1	Level reading date:	1981-03-03
Feet below surface:	40.8	Feet to sea level:	Not Reported
Note:	Not Reported		

N85
East
1/2 - 1 Mile
Lower

CA WELLS **8170**

Seq:	8170	Prim sta c:	08N/02E-04K01 M
Frds no:	5710001014	County:	57
District:	09	User id:	TEN
System no:	5710001	Water type:	G
Source nam:	WELL 19	Station ty:	WELL/AMBNT/MUN/INTAKE/SUPPLY
Latitude:	383400.0	Longitude:	1214500.0
Precision:	8	Status:	AU
Comment 1:	Not Reported	Comment 2:	Not Reported
Comment 3:	Not Reported	Comment 4:	Not Reported
Comment 5:	Not Reported	Comment 6:	Not Reported
Comment 7:	Not Reported		

System no:	5710001	System nam:	Davis, City Of
Hqname:	Not Reported	Address:	23 Russell Blvd.
City:	Davis	State:	CA
Zip:	95616	Zip ext:	Not Reported
Pop serv:	48250	Connection:	12529
Area serve:	DAVIS, CITY OF		

Sample date:	05-MAY-15	Finding:	29.
Chemical:	CHROMIUM (TOTAL)	Report units:	UG/L
Dlr:	10.		

Sample date:	05-MAY-15	Finding:	23.
Chemical:	NITRATE (AS NO3)	Report units:	MG/L

Dlr:	2.		
Sample date:	05-MAY-15	Finding:	25.
Chemical:	CHROMIUM, HEXAVALENT	Report units:	UG/L
Dlr:	1.		
Sample date:	10-FEB-15	Finding:	34.
Chemical:	CHROMIUM (TOTAL)	Report units:	UG/L
Dlr:	10.		
Sample date:	10-FEB-15	Finding:	34.
Chemical:	CHROMIUM, HEXAVALENT	Report units:	UG/L
Dlr:	1.		
Sample date:	10-FEB-15	Finding:	0.328
Chemical:	RADIUM 228 COUNTING ERROR	Report units:	PCI/L
Dlr:	0.		
Sample date:	10-FEB-15	Finding:	0.291
Chemical:	GROSS ALPHA COUNTING ERROR	Report units:	PCI/L
Dlr:	0.		
Sample date:	10-FEB-15	Finding:	2.4
Chemical:	URANIUM (PCI/L)	Report units:	PCI/L
Dlr:	1.		
Sample date:	10-FEB-15	Finding:	24.
Chemical:	NITRATE (AS NO3)	Report units:	MG/L
Dlr:	2.		
Sample date:	10-FEB-15	Finding:	0.315
Chemical:	RADIUM 226 COUNTING ERROR	Report units:	PCI/L
Dlr:	0.		
Sample date:	10-FEB-15	Finding:	2.84
Chemical:	GROSS ALPHA MDA95	Report units:	PCI/L
Dlr:	0.		
Sample date:	04-NOV-14	Finding:	23.
Chemical:	NITRATE (AS NO3)	Report units:	MG/L
Dlr:	2.		
Sample date:	04-NOV-14	Finding:	32.
Chemical:	CHROMIUM (TOTAL)	Report units:	UG/L
Dlr:	10.		
Sample date:	04-NOV-14	Finding:	31.
Chemical:	CHROMIUM, HEXAVALENT	Report units:	UG/L
Dlr:	1.		
Sample date:	05-AUG-14	Finding:	30.
Chemical:	CHROMIUM (TOTAL)	Report units:	UG/L
Dlr:	10.		
Sample date:	05-AUG-14	Finding:	620.
Chemical:	TOTAL DISSOLVED SOLIDS	Report units:	MG/L
Dlr:	0.		
Sample date:	05-AUG-14	Finding:	0.87
Chemical:	LANGELIER INDEX @ 60 C	Report units:	Not Reported
Dlr:	0.		

Sample date:	05-AUG-14	Finding:	24.
Chemical:	NITRATE (AS NO3)	Report units:	MG/L
Dlr:	2.		
Sample date:	05-AUG-14	Finding:	13.
Chemical:	AGGRSSIVE INDEX (CORROSIVITY)	Report units:	Not Reported
Dlr:	0.		
Sample date:	05-AUG-14	Finding:	980.
Chemical:	BORON	Report units:	UG/L
Dlr:	100.		
Sample date:	05-AUG-14	Finding:	110.
Chemical:	BARIUM	Report units:	UG/L
Dlr:	100.		
Sample date:	05-AUG-14	Finding:	0.22
Chemical:	FLUORIDE (F) (NATURAL-SOURCE)	Report units:	MG/L
Dlr:	0.1		
Sample date:	05-AUG-14	Finding:	78.
Chemical:	SULFATE	Report units:	MG/L
Dlr:	0.5		
Sample date:	05-AUG-14	Finding:	54.
Chemical:	CHLORIDE	Report units:	MG/L
Dlr:	0.		
Sample date:	05-AUG-14	Finding:	1.3
Chemical:	POTASSIUM	Report units:	MG/L
Dlr:	0.		
Sample date:	05-AUG-14	Finding:	97.
Chemical:	SODIUM	Report units:	MG/L
Dlr:	0.		
Sample date:	05-AUG-14	Finding:	83.
Chemical:	MAGNESIUM	Report units:	MG/L
Dlr:	0.		
Sample date:	05-AUG-14	Finding:	39.
Chemical:	CALCIUM	Report units:	MG/L
Dlr:	0.		
Sample date:	05-AUG-14	Finding:	440.
Chemical:	HARDNESS (TOTAL) AS CACO3	Report units:	MG/L
Dlr:	0.		
Sample date:	05-AUG-14	Finding:	550.
Chemical:	BICARBONATE ALKALINITY	Report units:	MG/L
Dlr:	0.		
Sample date:	05-AUG-14	Finding:	450.
Chemical:	ALKALINITY (TOTAL) AS CACO3	Report units:	MG/L
Dlr:	0.		
Sample date:	05-AUG-14	Finding:	8.2
Chemical:	PH, LABORATORY	Report units:	Not Reported
Dlr:	0.		
Sample date:	05-AUG-14	Finding:	1100.
Chemical:	SPECIFIC CONDUCTANCE	Report units:	US

Dlr:	0.		
Sample date:	05-AUG-14	Finding:	33.
Chemical:	NICKEL	Report units:	UG/L
Dlr:	10.		
Sample date:	13-MAY-14	Finding:	32.
Chemical:	CHROMIUM (TOTAL)	Report units:	UG/L
Dlr:	10.		
Sample date:	12-FEB-14	Finding:	35.
Chemical:	CHROMIUM (TOTAL)	Report units:	UG/L
Dlr:	10.		
Sample date:	13-NOV-13	Finding:	31.
Chemical:	CHROMIUM (TOTAL)	Report units:	UG/L
Dlr:	10.		
Sample date:	13-AUG-13	Finding:	1100.
Chemical:	SPECIFIC CONDUCTANCE	Report units:	US
Dlr:	0.		
Sample date:	13-AUG-13	Finding:	8.2
Chemical:	PH, LABORATORY	Report units:	Not Reported
Dlr:	0.		
Sample date:	13-AUG-13	Finding:	480.
Chemical:	ALKALINITY (TOTAL) AS CACO3	Report units:	MG/L
Dlr:	0.		
Sample date:	13-AUG-13	Finding:	590.
Chemical:	BICARBONATE ALKALINITY	Report units:	MG/L
Dlr:	0.		
Sample date:	13-AUG-13	Finding:	450.
Chemical:	HARDNESS (TOTAL) AS CACO3	Report units:	MG/L
Dlr:	0.		
Sample date:	13-AUG-13	Finding:	40.
Chemical:	CALCIUM	Report units:	MG/L
Dlr:	0.		
Sample date:	13-AUG-13	Finding:	85.
Chemical:	MAGNESIUM	Report units:	MG/L
Dlr:	0.		
Sample date:	13-AUG-13	Finding:	96.
Chemical:	SODIUM	Report units:	MG/L
Dlr:	0.		
Sample date:	13-AUG-13	Finding:	1.3
Chemical:	POTASSIUM	Report units:	MG/L
Dlr:	0.		
Sample date:	13-AUG-13	Finding:	54.
Chemical:	CHLORIDE	Report units:	MG/L
Dlr:	0.		
Sample date:	13-AUG-13	Finding:	77.
Chemical:	SULFATE	Report units:	MG/L
Dlr:	0.5		

Sample date:	13-AUG-13	Finding:	0.25
Chemical:	FLUORIDE (F) (NATURAL-SOURCE)	Report units:	MG/L
Dlr:	0.1		
Sample date:	13-AUG-13	Finding:	2.3
Chemical:	ARSENIC	Report units:	UG/L
Dlr:	2.		
Sample date:	13-AUG-13	Finding:	110.
Chemical:	BARIUM	Report units:	UG/L
Dlr:	100.		
Sample date:	13-AUG-13	Finding:	960.
Chemical:	BORON	Report units:	UG/L
Dlr:	100.		
Sample date:	13-AUG-13	Finding:	31.
Chemical:	CHROMIUM, HEXAVALENT	Report units:	UG/L
Dlr:	1.		
Sample date:	13-AUG-13	Finding:	36.
Chemical:	CHROMIUM (TOTAL)	Report units:	UG/L
Dlr:	10.		
Sample date:	13-AUG-13	Finding:	650.
Chemical:	TOTAL DISSOLVED SOLIDS	Report units:	MG/L
Dlr:	0.		
Sample date:	13-AUG-13	Finding:	0.91
Chemical:	LANGELIER INDEX @ 60 C	Report units:	Not Reported
Dlr:	0.		
Sample date:	13-AUG-13	Finding:	23.
Chemical:	NITRATE (AS NO3)	Report units:	MG/L
Dlr:	2.		
Sample date:	13-AUG-13	Finding:	0.31
Chemical:	TURBIDITY, LABORATORY	Report units:	NTU
Dlr:	0.1		
Sample date:	13-AUG-13	Finding:	13.
Chemical:	AGGRSSIVE INDEX (CORROSIVITY)	Report units:	Not Reported
Dlr:	0.		
Sample date:	07-MAY-13	Finding:	26.
Chemical:	CHROMIUM, HEXAVALENT	Report units:	UG/L
Dlr:	1.		
Sample date:	07-MAY-13	Finding:	28.
Chemical:	CHROMIUM (TOTAL)	Report units:	UG/L
Dlr:	10.		
Sample date:	05-FEB-13	Finding:	34.
Chemical:	CHROMIUM (TOTAL)	Report units:	UG/L
Dlr:	10.		
Sample date:	05-FEB-13	Finding:	31.
Chemical:	CHROMIUM, HEXAVALENT	Report units:	UG/L
Dlr:	1.		
Sample date:	15-NOV-12	Finding:	1.16
Chemical:	GROSS ALPHA MDA95	Report units:	PCI/L

Dlr:	0.		
Sample date:	15-NOV-12	Finding:	0.311
Chemical:	GROSS ALPHA COUNTING ERROR	Report units:	PCI/L
Dlr:	0.		
Sample date:	07-AUG-12	Finding:	33.
Chemical:	CALCIUM	Report units:	MG/L
Dlr:	0.		
Sample date:	07-AUG-12	Finding:	65.
Chemical:	MAGNESIUM	Report units:	MG/L
Dlr:	0.		
Sample date:	07-AUG-12	Finding:	84.
Chemical:	SODIUM	Report units:	MG/L
Dlr:	0.		
Sample date:	07-AUG-12	Finding:	44.
Chemical:	CHLORIDE	Report units:	MG/L
Dlr:	0.		
Sample date:	07-AUG-12	Finding:	63.
Chemical:	SULFATE	Report units:	MG/L
Dlr:	0.5		
Sample date:	07-AUG-12	Finding:	0.27
Chemical:	FLUORIDE (F) (NATURAL-SOURCE)	Report units:	MG/L
Dlr:	0.1		
Sample date:	07-AUG-12	Finding:	2.6
Chemical:	ARSENIC	Report units:	UG/L
Dlr:	2.		
Sample date:	07-AUG-12	Finding:	910.
Chemical:	BORON	Report units:	UG/L
Dlr:	100.		
Sample date:	07-AUG-12	Finding:	23.
Chemical:	CHROMIUM (TOTAL)	Report units:	UG/L
Dlr:	10.		
Sample date:	07-AUG-12	Finding:	530.
Chemical:	TOTAL DISSOLVED SOLIDS	Report units:	MG/L
Dlr:	0.		
Sample date:	07-AUG-12	Finding:	0.95
Chemical:	LANGELIER INDEX @ 60 C	Report units:	Not Reported
Dlr:	0.		
Sample date:	07-AUG-12	Finding:	13.
Chemical:	AGGRSSIVE INDEX (CORROSIVITY)	Report units:	Not Reported
Dlr:	0.		
Sample date:	07-AUG-12	Finding:	350.
Chemical:	HARDNESS (TOTAL) AS CACO3	Report units:	MG/L
Dlr:	0.		
Sample date:	07-AUG-12	Finding:	0.39
Chemical:	PHOSPHATE (AS PO4)	Report units:	UG/L
Dlr:	0.		

Sample date:	07-AUG-12	Finding:	8.7
Chemical:	CARBONATE ALKALINITY	Report units:	MG/L
Dlr:	0.		
Sample date:	07-AUG-12	Finding:	460.
Chemical:	BICARBONATE ALKALINITY	Report units:	MG/L
Dlr:	0.		
Sample date:	07-AUG-12	Finding:	390.
Chemical:	ALKALINITY (TOTAL) AS CACO3	Report units:	MG/L
Dlr:	0.		
Sample date:	07-AUG-12	Finding:	940.
Chemical:	SPECIFIC CONDUCTANCE	Report units:	US
Dlr:	0.		
Sample date:	07-AUG-12	Finding:	8.4
Chemical:	PH, LABORATORY	Report units:	Not Reported
Dlr:	0.		

N86
East
1/2 - 1 Mile
Lower

CA WELLS 8171

Seq:	8171	Prim sta c:	08N/02E-04R02 M
Frds no:	5710001012	County:	57
District:	09	User id:	TEN
System no:	5710001	Water type:	G
Source nam:	WELL 17	Station ty:	WELL/AMBNT/MUN/INTAKE/SUPPLY
Latitude:	383400.0	Longitude:	1214500.0
Precision:	8	Status:	AU
Comment 1:	Not Reported	Comment 2:	Not Reported
Comment 3:	Not Reported	Comment 4:	Not Reported
Comment 5:	Not Reported	Comment 6:	Not Reported
Comment 7:	Not Reported		
System no:	5710001	System nam:	Davis, City Of
Hqname:	Not Reported	Address:	23 Russell Blvd.
City:	Davis	State:	CA
Zip:	95616	Zip ext:	Not Reported
Pop serv:	48250	Connection:	12529
Area serve:	DAVIS, CITY OF		

GEOCHECK® - PHYSICAL SETTING SOURCE MAP FINDINGS

Map ID
Direction
Distance

Database EDR ID Number

1
ESE **OIL_GAS** **CAOG14000009946**
1/8 - 1/4 Mile

API #:	0411320352	Well #:	1
Well Status:	Plugged	Well Type:	Dry Hole
Lease Name:	Liggett	Field Name:	Any Field
Area Name:	Any Area	GIS Source:	hud
Confidential Well:	N	Directionally Drilled:	N
Spud Date:	07/07/1975		

2
NNW **OIL_GAS** **CAOG14000010110**
1/2 - 1 Mile

API #:	0411320800	Well #:	2-5
Well Status:	Plugged	Well Type:	Dry Hole
Lease Name:	Binning	Field Name:	Any Field
Area Name:	Any Area	GIS Source:	hud
Confidential Well:	N	Directionally Drilled:	N
Spud Date:	10/17/1984		

GEOCHECK® - PHYSICAL SETTING SOURCE MAP FINDINGS
RADON

AREA RADON INFORMATION

State Database: CA Radon

Radon Test Results

Zipcode	Num Tests	> 4 pCi/L
95616	56	2

Federal EPA Radon Zone for YOLO County: 3

Note: Zone 1 indoor average level > 4 pCi/L.
: Zone 2 indoor average level >= 2 pCi/L and <= 4 pCi/L.
: Zone 3 indoor average level < 2 pCi/L.

Federal Area Radon Information for Zip Code: 95616

Number of sites tested: 4

Area	Average Activity	% <4 pCi/L	% 4-20 pCi/L	% >20 pCi/L
Living Area - 1st Floor	2.200 pCi/L	75%	25%	0%
Living Area - 2nd Floor	Not Reported	Not Reported	Not Reported	Not Reported
Basement	Not Reported	Not Reported	Not Reported	Not Reported

PHYSICAL SETTING SOURCE RECORDS SEARCHED

TOPOGRAPHIC INFORMATION

USGS 7.5' Digital Elevation Model (DEM)
Source: United States Geologic Survey
EDR acquired the USGS 7.5' Digital Elevation Model in 2002 and updated it in 2006. The 7.5 minute DEM corresponds to the USGS 1:24,000- and 1:25,000-scale topographic quadrangle maps. The DEM provides elevation data with consistent elevation units and projection.

Current USGS 7.5 Minute Topographic Map
Source: U.S. Geological Survey

HYDROLOGIC INFORMATION

Flood Zone Data: This data was obtained from the Federal Emergency Management Agency (FEMA). It depicts 100-year and 500-year flood zones as defined by FEMA. It includes the National Flood Hazard Layer (NFHL) which incorporates Flood Insurance Rate Map (FIRM) data and Q3 data from FEMA in areas not covered by NFHL.
Source: FEMA
Telephone: 877-336-2627
Date of Government Version: 2003, 2015

NWI: National Wetlands Inventory. This data, available in select counties across the country, was obtained by EDR in 2002, 2005 and 2010 from the U.S. Fish and Wildlife Service.

State Wetlands Data: Wetland Inventory
Source: Department of Fish and Wildlife
Telephone: 916-445-0411

HYDROGEOLOGIC INFORMATION

AQUIFLOW^{R} Information System
Source: EDR proprietary database of groundwater flow information
EDR has developed the AQUIFLOW Information System (AIS) to provide data on the general direction of groundwater flow at specific points. EDR has reviewed reports submitted to regulatory authorities at select sites and has extracted the date of the report, hydrogeologically determined groundwater flow direction and depth to water table information.

GEOLOGIC INFORMATION

Geologic Age and Rock Stratigraphic Unit
Source: P.G. Schruben, R.E. Arndt and W.J. Bawiec, Geology of the Conterminous U.S. at 1:2,500,000 Scale - A digital representation of the 1974 P.B. King and H.M. Beikman Map, USGS Digital Data Series DDS - 11 (1994).

STATSGO: State Soil Geographic Database
Source: Department of Agriculture, Natural Resources Conservation Service (NRCS)
The U.S. Department of Agriculture's (USDA) Natural Resources Conservation Service (NRCS) leads the national Conservation Soil Survey (NCSS) and is responsible for collecting, storing, maintaining and distributing soil survey information for privately owned lands in the United States. A soil map in a soil survey is a representation of soil patterns in a landscape. Soil maps for STATSGO are compiled by generalizing more detailed (SSURGO) soil survey maps.

SSURGO: Soil Survey Geographic Database
Source: Department of Agriculture, Natural Resources Conservation Service (NRCS)
Telephone: 800-672-5559
SSURGO is the most detailed level of mapping done by the Natural Resources Conservation Service, mapping scales generally range from 1:12,000 to 1:63,360. Field mapping methods using national standards are used to construct the soil maps in the Soil Survey Geographic (SSURGO) database. SSURGO digitizing duplicates the original soil survey maps. This level of mapping is designed for use by landowners, townships and county natural resource planning and management.

PHYSICAL SETTING SOURCE RECORDS SEARCHED

LOCAL / REGIONAL WATER AGENCY RECORDS

FEDERAL WATER WELLS

PWS: Public Water Systems
Source: EPA/Office of Drinking Water
Telephone: 202-564-3750
Public Water System data from the Federal Reporting Data System. A PWS is any water system which provides water to at least 25 people for at least 60 days annually. PWSs provide water from wells, rivers and other sources.

PWS ENF: Public Water Systems Violation and Enforcement Data
Source: EPA/Office of Drinking Water
Telephone: 202-564-3750
Violation and Enforcement data for Public Water Systems from the Safe Drinking Water Information System (SDWIS) after August 1995. Prior to August 1995, the data came from the Federal Reporting Data System (FRDS).

USGS Water Wells: USGS National Water Inventory System (NWIS)
This database contains descriptive information on sites where the USGS collects or has collected data on surface water and/or groundwater. The groundwater data includes information on wells, springs, and other sources of groundwater.

OTHER STATE DATABASE INFORMATION

Groundwater Ambient Monitoring & Assessment Program
State Water Resources Control Board
Telephone: 916-341-5577
The GAMA Program is Californias comprehensive groundwater quality monitoring program. GAMA collects data by testing the untreated, raw water in different types of wells for naturally-occurring and man-made chemicals. The GAMA data includes Domestic, Monitoring and Municipal well types from the following sources, Department of Water Resources, Department of Heath Services, EDF, Agricultural Lands, Lawrence Livermore National Laboratory, Department of Pesticide Regulation, United States Geological Survey, Groundwater Ambient Monitoring and Assessment Program and Local Groundwater Projects.

Water Well Database
Source: Department of Water Resources
Telephone: 916-651-9648

California Drinking Water Quality Database
Source: Department of Public Health
Telephone: 916-324-2319
The database includes all drinking water compliance and special studies monitoring for the state of California since 1984. It consists of over 3,200,000 individual analyses along with well and water system information.

California Oil and Gas Well Locations
Source: Dept of Conservation, Geologic Energy Management Division
Telephone: 916-323-1779
Oil and Gas well locations in the state.

California Earthquake Fault Lines
Source: California Division of Mines and Geology
The fault lines displayed on EDR's Topographic map are digitized quaternary fault lines prepared in 1975 by the United State Geological Survey. Additional information (also from 1975) regarding activity at specific fault lines comes from California's Preliminary Fault Activity Map prepared by the California Division of Mines and Geology.

RADON

State Database: CA Radon
Source: Department of Public Health
Telephone: 916-210-8558
Radon Database for California

PHYSICAL SETTING SOURCE RECORDS SEARCHED

Area Radon Information
Source: USGS
Telephone: 703-356-4020
The National Radon Database has been developed by the U.S. Environmental Protection Agency (USEPA) and is a compilation of the EPA/State Residential Radon Survey and the National Residential Radon Survey. The study covers the years 1986 - 1992. Where necessary data has been supplemented by information collected at private sources such as universities and research institutions.

EPA Radon Zones
Source: EPA
Telephone: 703-356-4020
Sections 307 & 309 of IRAA directed EPA to list and identify areas of U.S. with the potential for elevated indoor radon levels.

OTHER

Airport Landing Facilities: Private and public use landing facilities
Source: Federal Aviation Administration, 800-457-6656

Epicenters: World earthquake epicenters, Richter 5 or greater
Source: Department of Commerce, National Oceanic and Atmospheric Administration

California Earthquake Fault Lines: The fault lines displayed on EDR's Topographic map are digitized quaternary fault lines, prepared in 1975 by the United State Geological Survey. Additional information (also from 1975) regarding activity at specific fault lines comes from California's Preliminary Fault Activity Map prepared by the California Division of Mines and Geology.

STREET AND ADDRESS INFORMATION

Â© 2015 TomTom North America, Inc. All rights reserved. This material is proprietary and the subject of copyright protection and other intellectual property rights owned by or licensed to Tele Atlas North America, Inc. The use of this material is subject to the terms of a license agreement. You will be held liable for any unauthorized copying or disclosure of this material.

APPENDIX D

3003 John Jones Rd

3003 John Jones Rd

Davis, CA 95616

Inquiry Number: 6893870.8

March 10, 2022

The EDR Aerial Photo Decade Package

6 Armstrong Road, 4th floor
Shelton, CT 06484
Toll Free: 800.352.0050
www.edrnet.com

EDR Aerial Photo Decade Package

03/10/22

Site Name:

3003 John Jones Rd
3003 John Jones Rd
Davis, CA 95616
EDR Inquiry # 6893870.8

Client Name:

Geocon Consultants, Inc.
3160 Gold Valley Drive Suite 800
Rancho Cordova, CA 95742
Contact: Alice Orton

Environmental Data Resources, Inc. (EDR) Aerial Photo Decade Package is a screening tool designed to assist environmental professionals in evaluating potential liability on a target property resulting from past activities. EDR's professional researchers provide digitally reproduced historical aerial photographs, and when available, provide one photo per decade.

Search Results:

Year	Scale	Details	Source
2016	1"=500'	Flight Year: 2016	USDA/NAIP
2012	1"=500'	Flight Year: 2012	USDA/NAIP
2009	1"=500'	Flight Year: 2009	USDA/NAIP
2006	1"=500'	Flight Year: 2006	USDA/NAIP
1993	1"=500'	Acquisition Date: June 12, 1993	USGS/DOQQ
1984	1"=500'	Flight Date: June 08, 1984	USDA
1974	1"=500'	Flight Date: July 12, 1974	USGS
1968	1"=500'	Flight Date: May 28, 1968	USGS
1957	1"=500'	Flight Date: May 21, 1957	USGS
1952	1"=500'	Flight Date: August 02, 1952	USDA
1937	1"=500'	Flight Date: August 28, 1937	USDA

When delivered electronically by EDR, the aerial photo images included with this report are for ONE TIME USE ONLY. Further reproduction of these aerial photo images is prohibited without permission from EDR. For more information contact your EDR Account Executive.

Disclaimer - Copyright and Trademark Notice

This Report contains certain information obtained from a variety of public and other sources reasonably available to Environmental Data Resources, Inc. It cannot be concluded from this Report that coverage information for the target and surrounding properties does not exist from other sources. NO WARRANTY EXPRESSED OR IMPLIED, IS MADE WHATSOEVER IN CONNECTION WITH THIS REPORT. ENVIRONMENTAL DATA RESOURCES, INC. SPECIFICALLY DISCLAIMS THE MAKING OF ANY SUCH WARRANTIES, INCLUDING WITHOUT LIMITATION, MERCHANTABILITY OR FITNESS FOR A PARTICULAR USE OR PURPOSE. ALL RISK IS ASSUMED BY THE USER. IN NO EVENT SHALL ENVIRONMENTAL DATA RESOURCES, INC. BE LIABLE TO ANYONE, WHETHER ARISING OUT OF ERRORS OR OMISSIONS, NEGLIGENCE, ACCIDENT OR ANY OTHER CAUSE, FOR ANY LOSS OF DAMAGE, INCLUDING, WITHOUT LIMITATION, SPECIAL, INCIDENTAL, CONSEQUENTIAL, OR EXEMPLARY DAMAGES. ANY LIABILITY ON THE PART OF ENVIRONMENTAL DATA RESOURCES, INC. IS STRICTLY LIMITED TO A REFUND OF THE AMOUNT PAID FOR THIS REPORT. Purchaser accepts this Report "AS IS". Any analyses, estimates, ratings, environmental risk levels or risk codes provided in this Report are provided for illustrative purposes only, and are not intended to provide, nor should they be interpreted as providing any facts regarding, or prediction or forecast of, any environmental risk for any property. Only a Phase I Environmental Site Assessment performed by an environmental professional can provide information regarding the environmental risk for any property. Additionally, the information provided in this Report is not to be construed as legal advice.

Copyright 2022 by Environmental Data Resources, Inc. All rights reserved. Reproduction in any media or format, in whole or in part, of any report or map of Environmental Data Resources, Inc., or its affiliates, is prohibited without prior written permission.

EDR and its logos (including Sanborn and Sanborn Map) are trademarks of Environmental Data Resources, Inc. or its affiliates. All other trademarks used herein are the property of their respective owners.


INQUIRY #: 6893870.8
YEAR: 2016
= 500'
N
EDR



INQUIRY #: 6893870.8

YEAR: 2012

= 500'

N

EDR



INQUIRY #: 6893870.8

YEAR: 2009

= 500'

N

EDR



INQUIRY #: 6893870.8

YEAR: 2006

= 500'

N

EDR


INQUIRY #: 6893870.8
YEAR: 1993
= 500'
N
EDR


INQUIRY #: 6893870.8
YEAR: 1984
= 500'
N
EDR

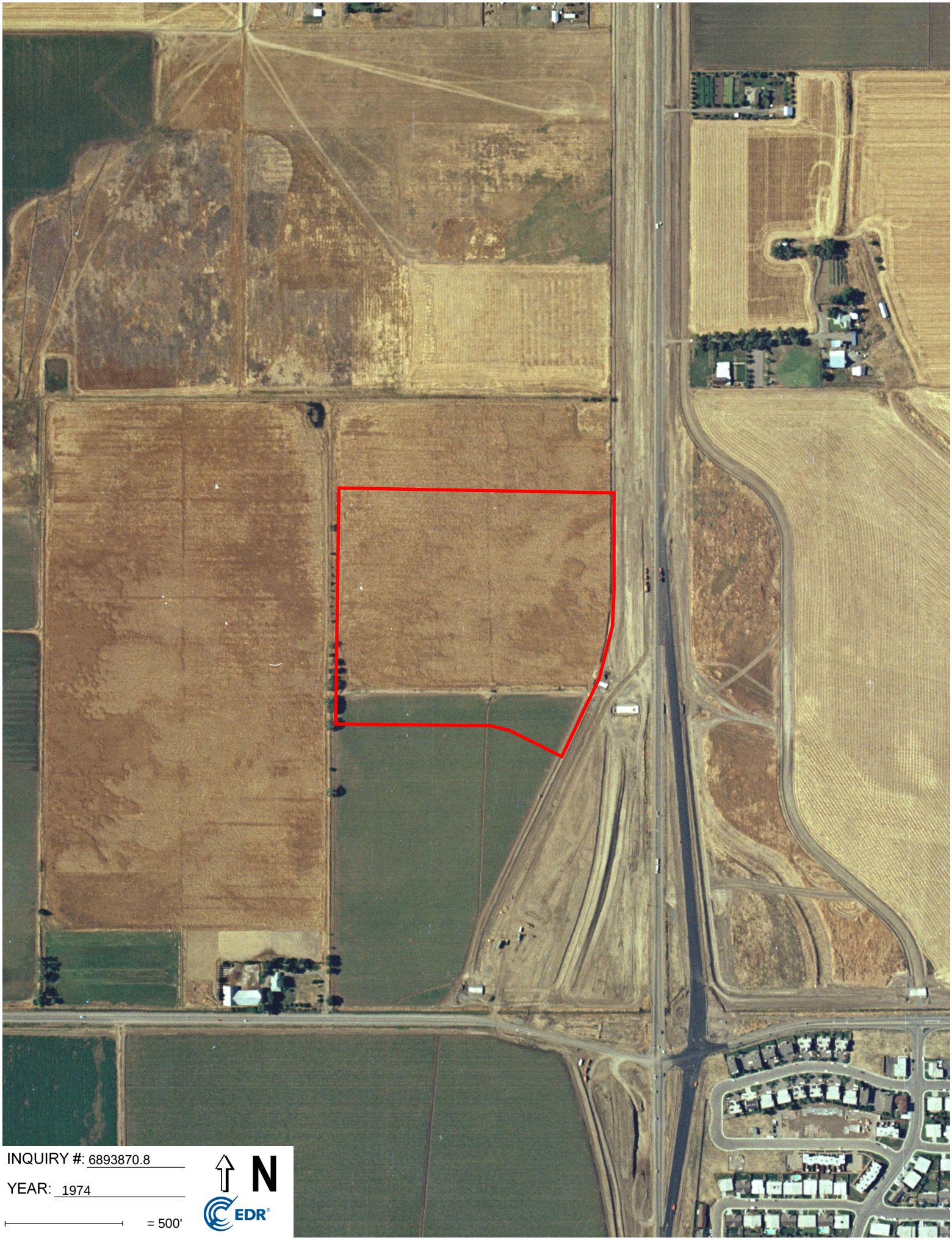
INQUIRY #: 6893870.8
YEAR: 1974
= 500'
N
EDR



INQUIRY #: 6893870.8

YEAR: 1968

= 500'

N

EDR



INQUIRY #: 6893870.8

YEAR: 1957

= 500'

N

EDR



INQUIRY #: 6893870.8

YEAR: 1952

= 500'

N

EDR



INQUIRY #: 6893870.8

YEAR: 1937

= 500'

N

EDR

APPENDIX E

3003 John Jones Rd

3003 John Jones Rd

Davis, CA 95616

Inquiry Number: 6893870.4

March 10, 2022

EDR Historical Topo Map Report

with QuadMatch™

6 Armstrong Road, 4th floor
Shelton, CT 06484
Toll Free: 800.352.0050
www.edrnet.com

EDR Historical Topo Map Report

03/10/22

Site Name:

3003 John Jones Rd
3003 John Jones Rd
Davis, CA 95616
EDR Inquiry # 6893870.4

Client Name:

Geocon Consultants, Inc.
3160 Gold Valley Drive Suite 800
Rancho Cordova, CA 95742
Contact: Alice Orton

EDR Topographic Map Library has been searched by EDR and maps covering the target property location as provided by Geocon Consultants, Inc. were identified for the years listed below. EDR's Historical Topo Map Report is designed to assist professionals in evaluating potential liability on a target property resulting from past activities. EDRs Historical Topo Map Report includes a search of a collection of public and private color historical topographic maps, dating back to the late 1800s.

Search Results:

P.O.# NA
Project: S2346-07-01

Coordinates:

Latitude:	38.564648 38° 33' 53" North
Longitude:	-121.769305 -121° 46' 9" West
UTM Zone:	Zone 10 North
UTM X Meters:	607219.86
UTM Y Meters:	4269184.83
Elevation:	53.00' above sea level

Maps Provided:

2018	1952
2015	1941
2012	1915
1992	1907
1981	
1968	
1959	
1953, 1954	

Disclaimer - Copyright and Trademark Notice

This Report contains certain information obtained from a variety of public and other sources reasonably available to Environmental Data Resources, Inc. It cannot be concluded from this Report that coverage information for the target and surrounding properties does not exist from other sources. NO WARRANTY EXPRESSED OR IMPLIED, IS MADE WHATSOEVER IN CONNECTION WITH THIS REPORT. ENVIRONMENTAL DATA RESOURCES, INC. SPECIFICALLY DISCLAIMS THE MAKING OF ANY SUCH WARRANTIES, INCLUDING WITHOUT LIMITATION, MERCHANTABILITY OR FITNESS FOR A PARTICULAR USE OR PURPOSE. ALL RISK IS ASSUMED BY THE USER. IN NO EVENT SHALL ENVIRONMENTAL DATA RESOURCES, INC. BE LIABLE TO ANYONE, WHETHER ARISING OUT OF ERRORS OR OMISSIONS, NEGLIGENCE, ACCIDENT OR ANY OTHER CAUSE, FOR ANY LOSS OF DAMAGE, INCLUDING, WITHOUT LIMITATION, SPECIAL, INCIDENTAL, CONSEQUENTIAL, OR EXEMPLARY DAMAGES. ANY LIABILITY ON THE PART OF ENVIRONMENTAL DATA RESOURCES, INC. IS STRICTLY LIMITED TO A REFUND OF THE AMOUNT PAID FOR THIS REPORT. Purchaser accepts this Report "AS IS". Any analyses, estimates, ratings, environmental risk levels or risk codes provided in this Report are provided for illustrative purposes only, and are not intended to provide, nor should they be interpreted as providing any facts regarding, or prediction or forecast of, any environmental risk for any property. Only a Phase I Environmental Site Assessment performed by an environmental professional can provide information regarding the environmental risk for any property. Additionally, the information provided in this Report is not to be construed as legal advice.

Copyright 2022 by Environmental Data Resources, Inc. All rights reserved. Reproduction in any media or format, in whole or in part, of any report or map of Environmental Data Resources, Inc., or its affiliates, is prohibited without prior written permission.

EDR and its logos (including Sanborn and Sanborn Map) are trademarks of Environmental Data Resources, Inc. or its affiliates. All other trademarks used herein are the property of their respective owners.

Topo Sheet Key

This EDR Topo Map Report is based upon the following USGS topographic map sheets.

2018 Source Sheets



Merritt
2018
7.5-minute, 24000



Davis
2018
7.5-minute, 24000

2015 Source Sheets



Merritt
2015
7.5-minute, 24000



Davis
2015
7.5-minute, 24000

2012 Source Sheets



Merritt
2012
7.5-minute, 24000

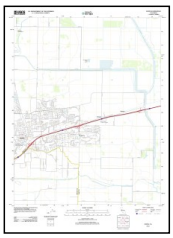

Davis
2012
7.5-minute, 24000

1992 Source Sheets



Davis
1992
7.5-minute, 24000
Aerial Photo Revised 1992



Merritt
1992
7.5-minute, 24000
Aerial Photo Revised 1992

Topo Sheet Key

This EDR Topo Map Report is based upon the following USGS topographic map sheets.

1981 Source Sheets

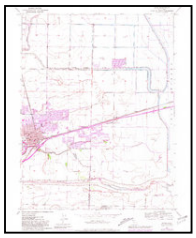

Davis
1981
7.5-minute, 24000
Aerial Photo Revised 1978

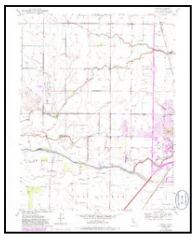

Merritt
1981
7.5-minute, 24000
Aerial Photo Revised 1978

1968 Source Sheets

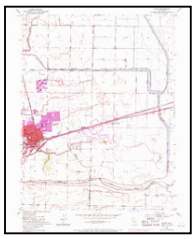

Davis
1968
7.5-minute, 24000
Aerial Photo Revised 1949

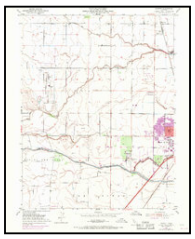

Merritt
1968
7.5-minute, 24000
Aerial Photo Revised 1968

1959 Source Sheets



Merritt
1959
7.5-minute, 24000
Aerial Photo Revised 1959

1953, 1954 Source Sheets



Woodland
1953
15-minute, 62500
Aerial Photo Revised 1949

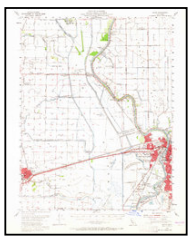

Davis
1954
15-minute, 62500

Topo Sheet Key

This EDR Topo Map Report is based upon the following USGS topographic map sheets.

1952 Source Sheets



Davis
1952
7.5-minute, 24000
Aerial Photo Revised 1949



Merritt
1952
7.5-minute, 24000
Aerial Photo Revised 1949

1941 Source Sheets



WOODLAND
1941
15-minute, 50000

1915 Source Sheets



Merritt
1915
7.5-minute, 31680



Swingle
1915
7.5-minute, 31680

1907 Source Sheets



Woodland
1907
15-minute, 62500



Davisville
1907
15-minute, 62500

Historical Topo Map

2018

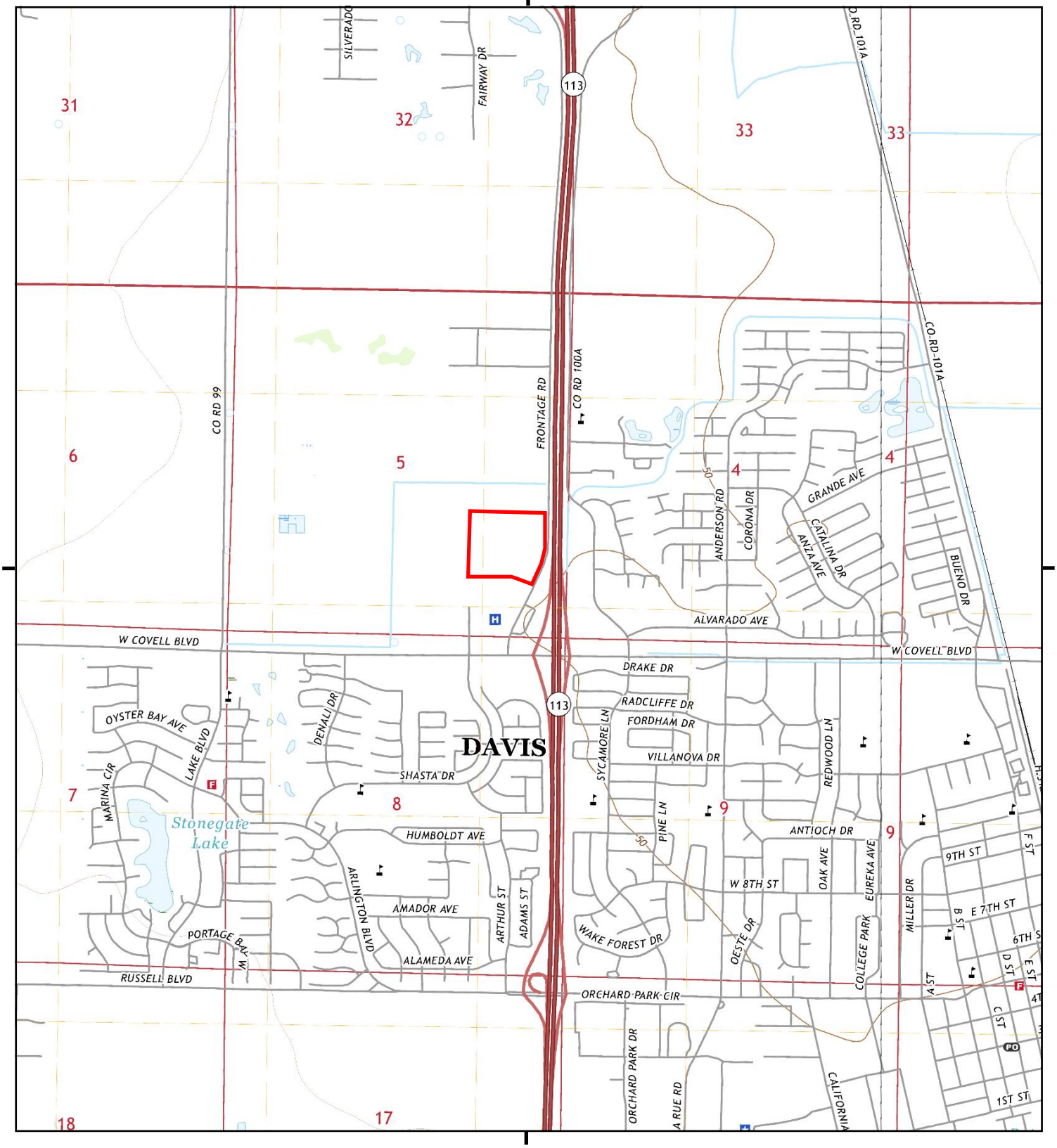

This report includes information from the following map sheet(s).

0 Miles 0.25 0.5 1 1.5

NW N NE
W E
SW S SE

TP, Merritt, 2018, 7.5-minute
E, Davis, 2018, 7.5-minute

SITE NAME: 3003 John Jones Rd
ADDRESS: 3003 John Jones Rd
Davis, CA 95616
CLIENT: Geocon Consultants, Inc.

N

Historical Topo Map

2015

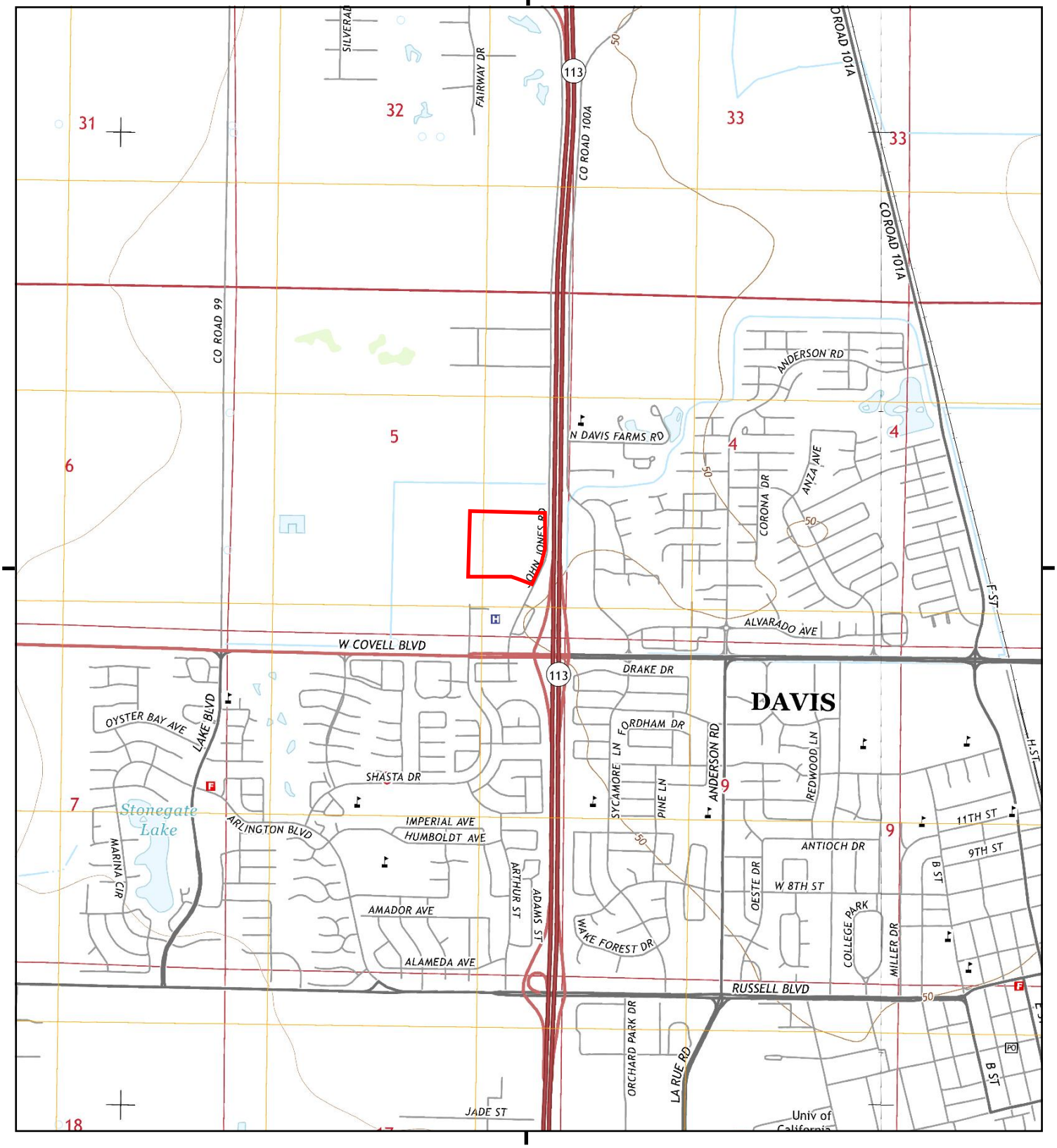

This report includes information from the following map sheet(s).

0 Miles 0.25 0.5 1 1.5

NW N NE
W E
SW S SE

TP, Merritt, 2015, 7.5-minute
E, Davis, 2015, 7.5-minute

SITE NAME: 3003 John Jones Rd
ADDRESS: 3003 John Jones Rd
Davis, CA 95616
CLIENT: Geocon Consultants, Inc.

N

Historical Topo Map

2012

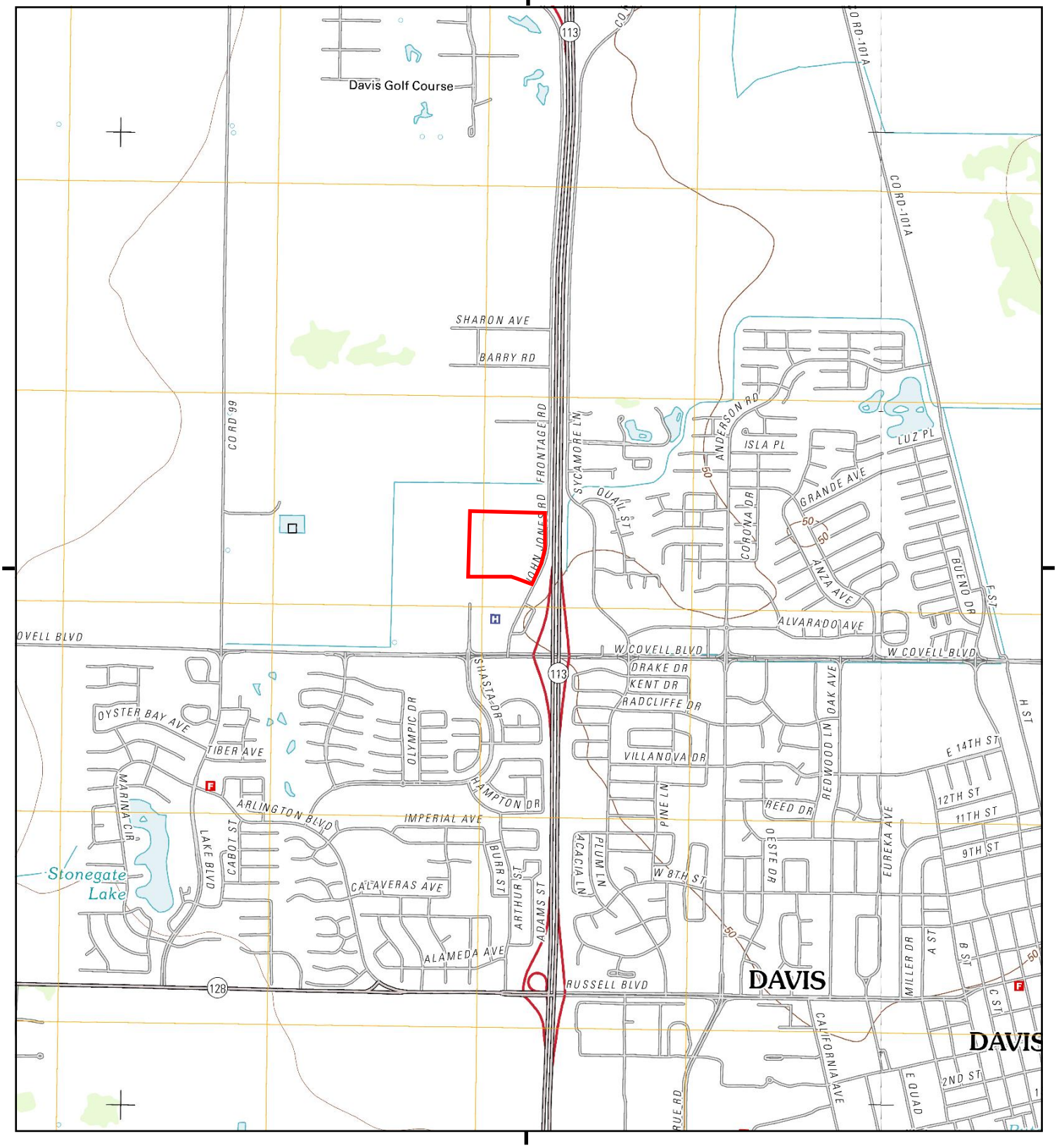

This report includes information from the following map sheet(s).

0 Miles 0.25 0.5 1 1.5

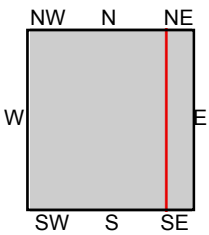

TP, Merritt, 2012, 7.5-minute
E, Davis, 2012, 7.5-minute

SITE NAME: 3003 John Jones Rd
ADDRESS: 3003 John Jones Rd
Davis, CA 95616
CLIENT: Geocon Consultants, Inc.

N

Historical Topo Map

1992

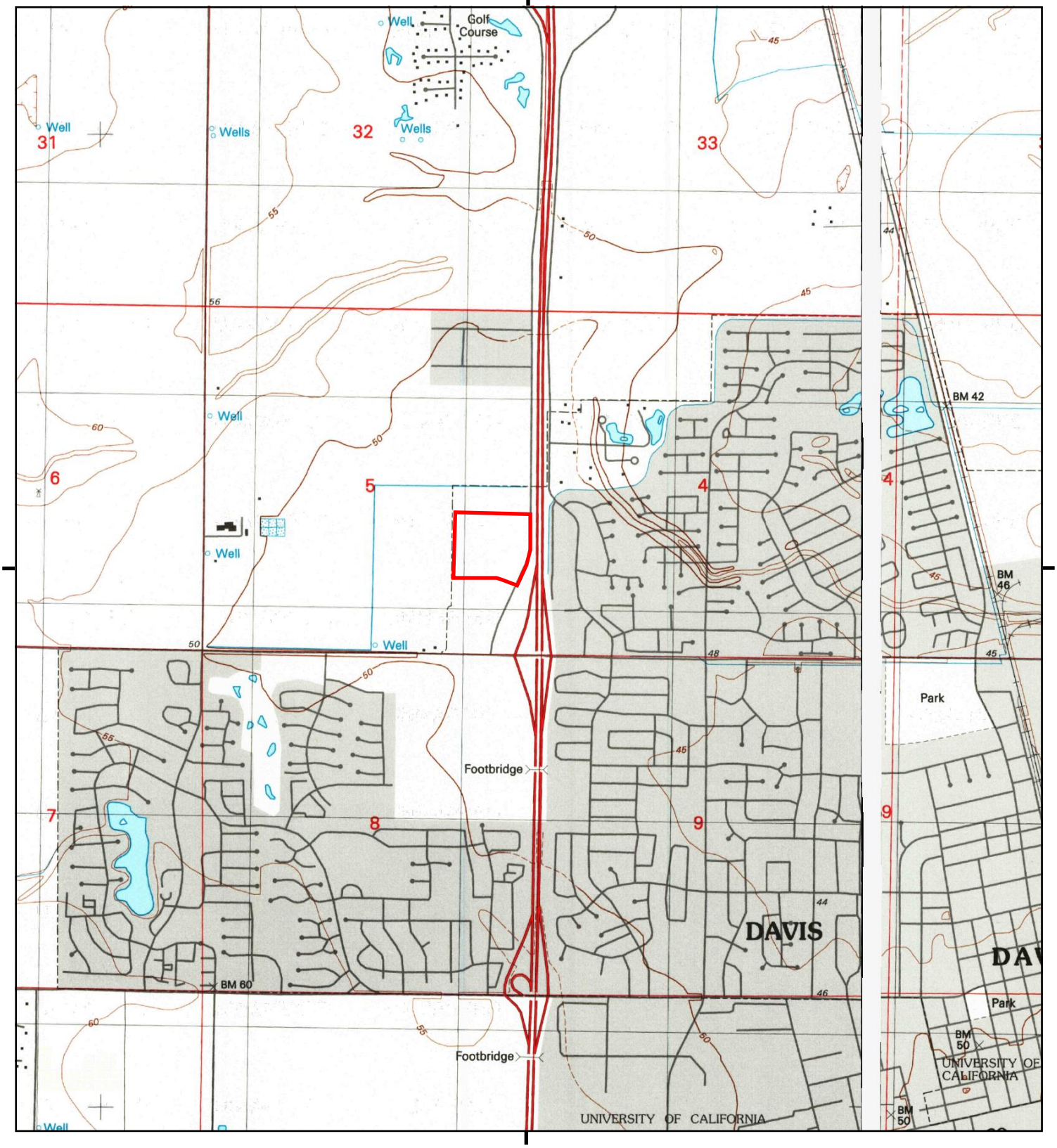

This report includes information from the following map sheet(s).

0 Miles 0.25 0.5 1 1.5

NW N NE
W E
SW S SE

TP, Merritt, 1992, 7.5-minute
E, Davis, 1992, 7.5-minute

SITE NAME: 3003 John Jones Rd
ADDRESS: 3003 John Jones Rd
Davis, CA 95616
CLIENT: Geocon Consultants, Inc.

N

Historical Topo Map

1981

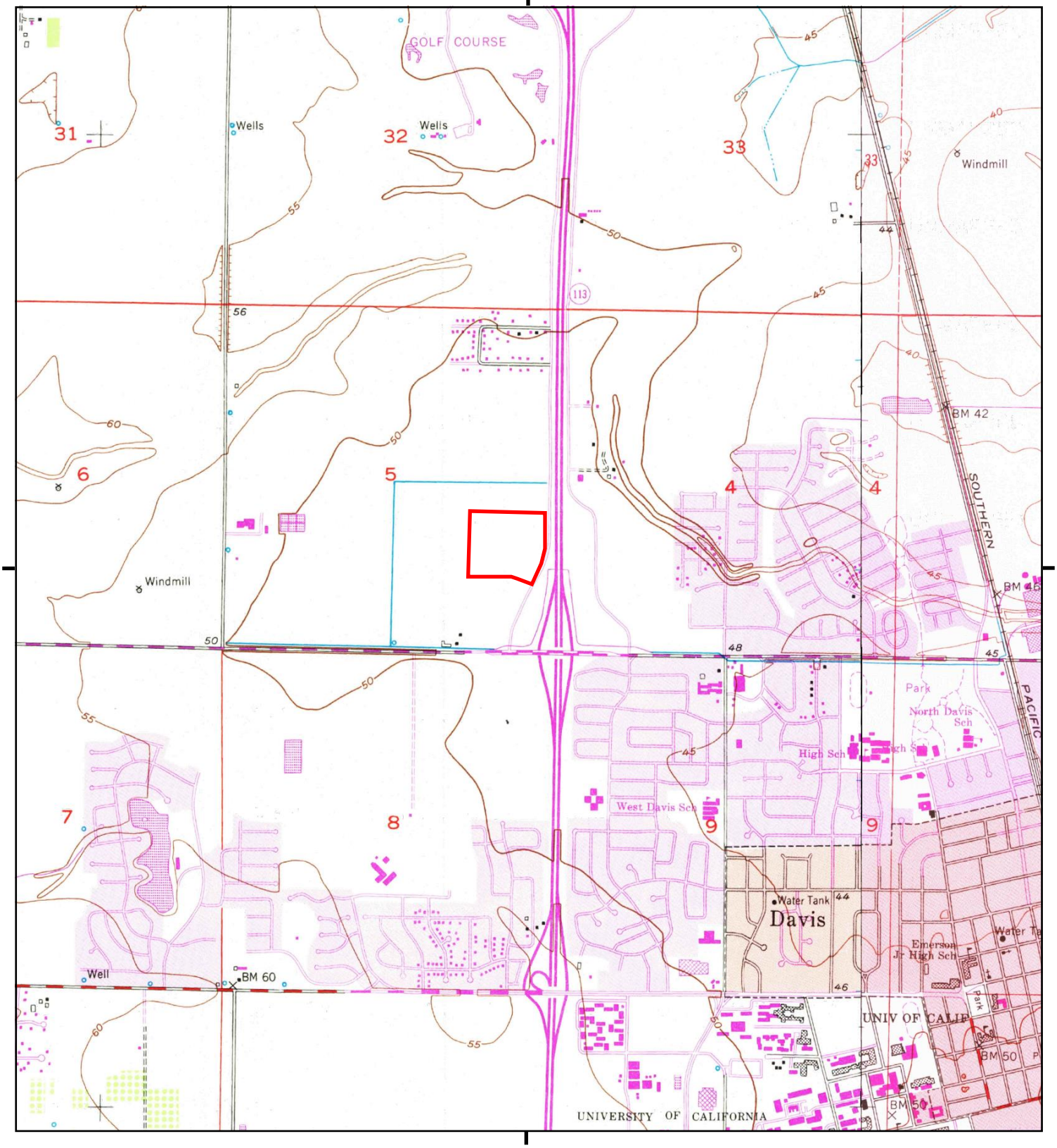

This report includes information from the following map sheet(s).

0 Miles 0.25 0.5 1 1.5

NW N NE
W E
SW S SE

TP, Merritt, 1981, 7.5-minute
E, Davis, 1981, 7.5-minute

SITE NAME: 3003 John Jones Rd
ADDRESS: 3003 John Jones Rd
Davis, CA 95616
CLIENT: Geocon Consultants, Inc.

N

Historical Topo Map

1968

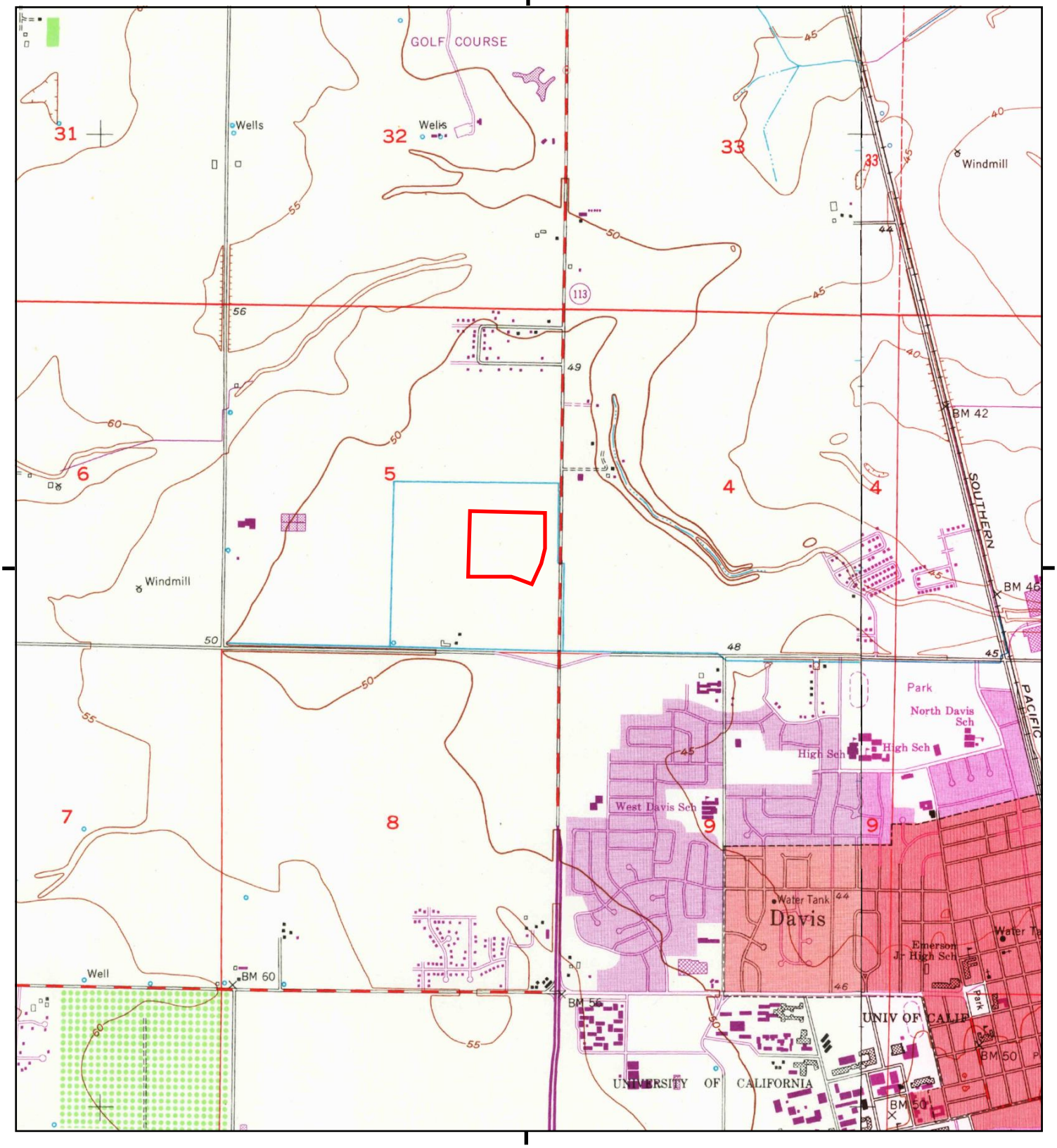

This report includes information from the following map sheet(s).

0 Miles 0.25 0.5 1 1.5

NW N NE
W E
SW S SE

TP, Merritt, 1968, 7.5-minute
E, Davis, 1968, 7.5-minute

SITE NAME: 3003 John Jones Rd
ADDRESS: 3003 John Jones Rd
Davis, CA 95616
CLIENT: Geocon Consultants, Inc.

N

Historical Topo Map

1959

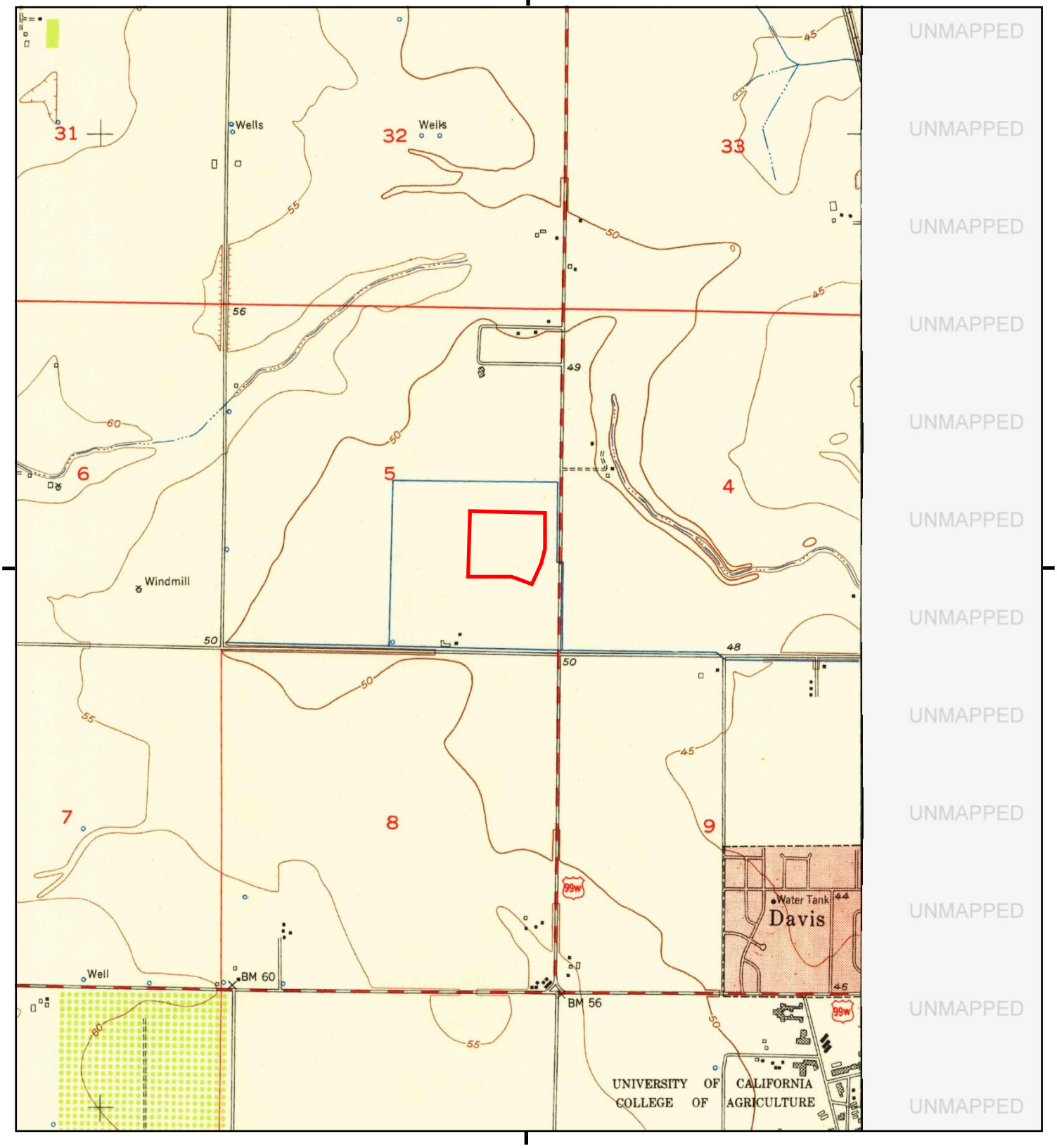

This report includes information from the following map sheet(s).

0 Miles 0.25 0.5 1 1.5

NW N NE
W E
SW S SE

TP, Merritt, 1959, 7.5-minute

SITE NAME: 3003 John Jones Rd
ADDRESS: 3003 John Jones Rd
Davis, CA 95616
CLIENT: Geocon Consultants, Inc.

N

Historical Topo Map

1953, 1954

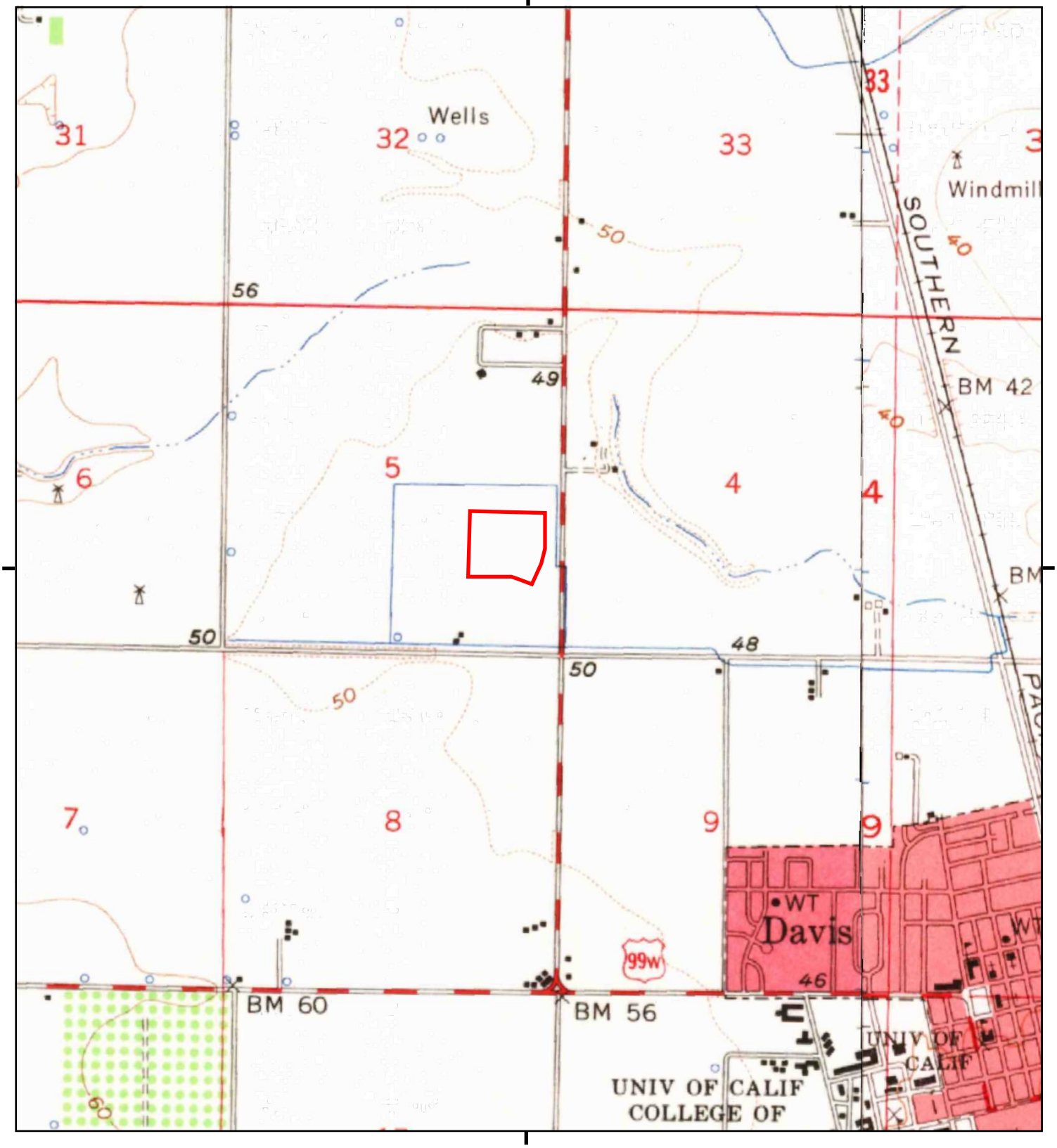

This report includes information from the following map sheet(s).

0 Miles 0.25 0.5 1 1.5

NW N NE
W E
SW S SE

TP, Woodland, 1953, 15-minute
NE, Davis, 1954, 15-minute

SITE NAME: 3003 John Jones Rd
ADDRESS: 3003 John Jones Rd
Davis, CA 95616
CLIENT: Geocon Consultants, Inc.

N

Historical Topo Map

1952

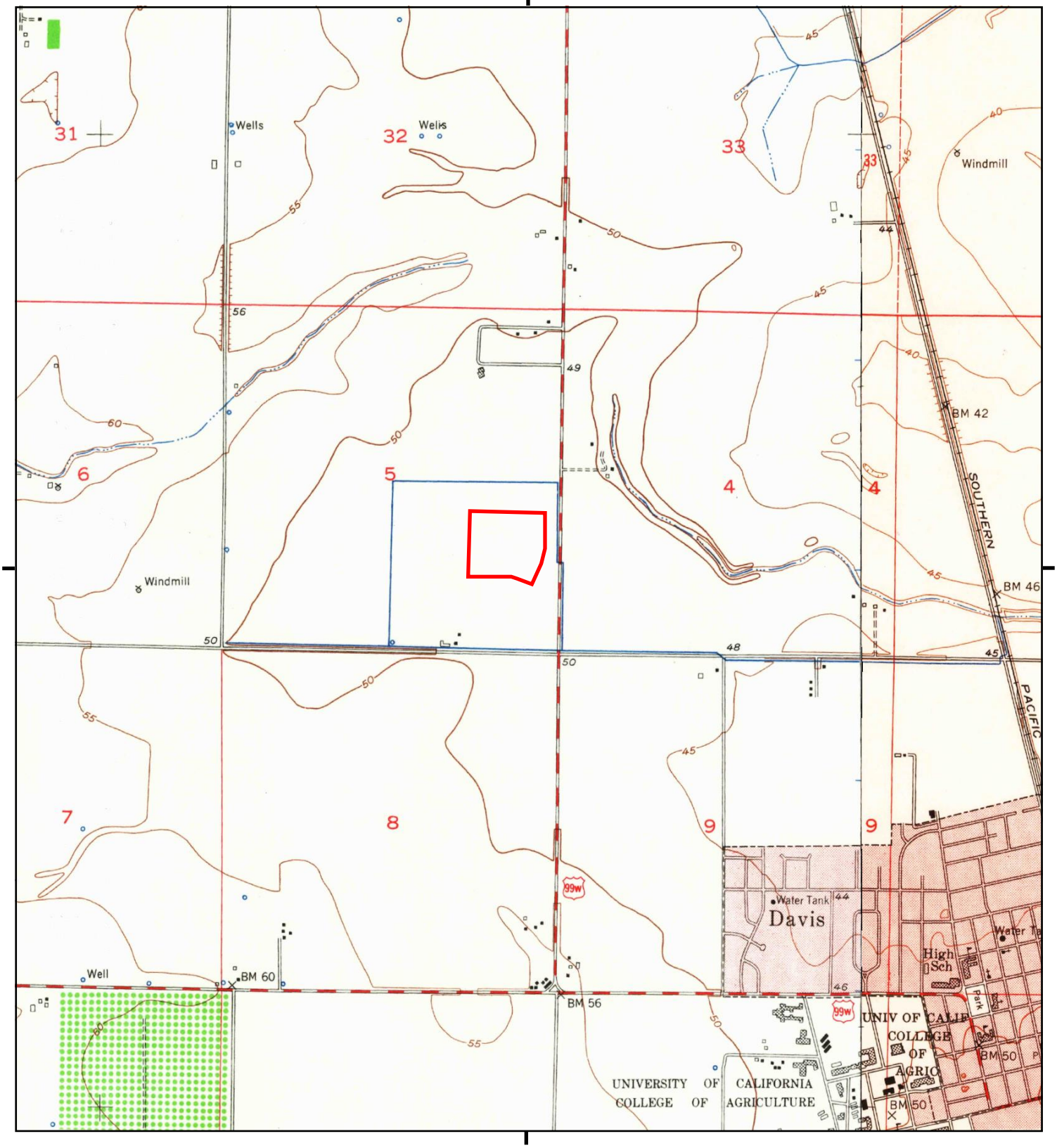

This report includes information from the following map sheet(s).

0 Miles 0.25 0.5 1 1.5

NW N NE
W E
SW S SE

TP, Merritt, 1952, 7.5-minute
E, Davis, 1952, 7.5-minute

SITE NAME: 3003 John Jones Rd
ADDRESS: 3003 John Jones Rd
Davis, CA 95616
CLIENT: Geocon Consultants, Inc.

N

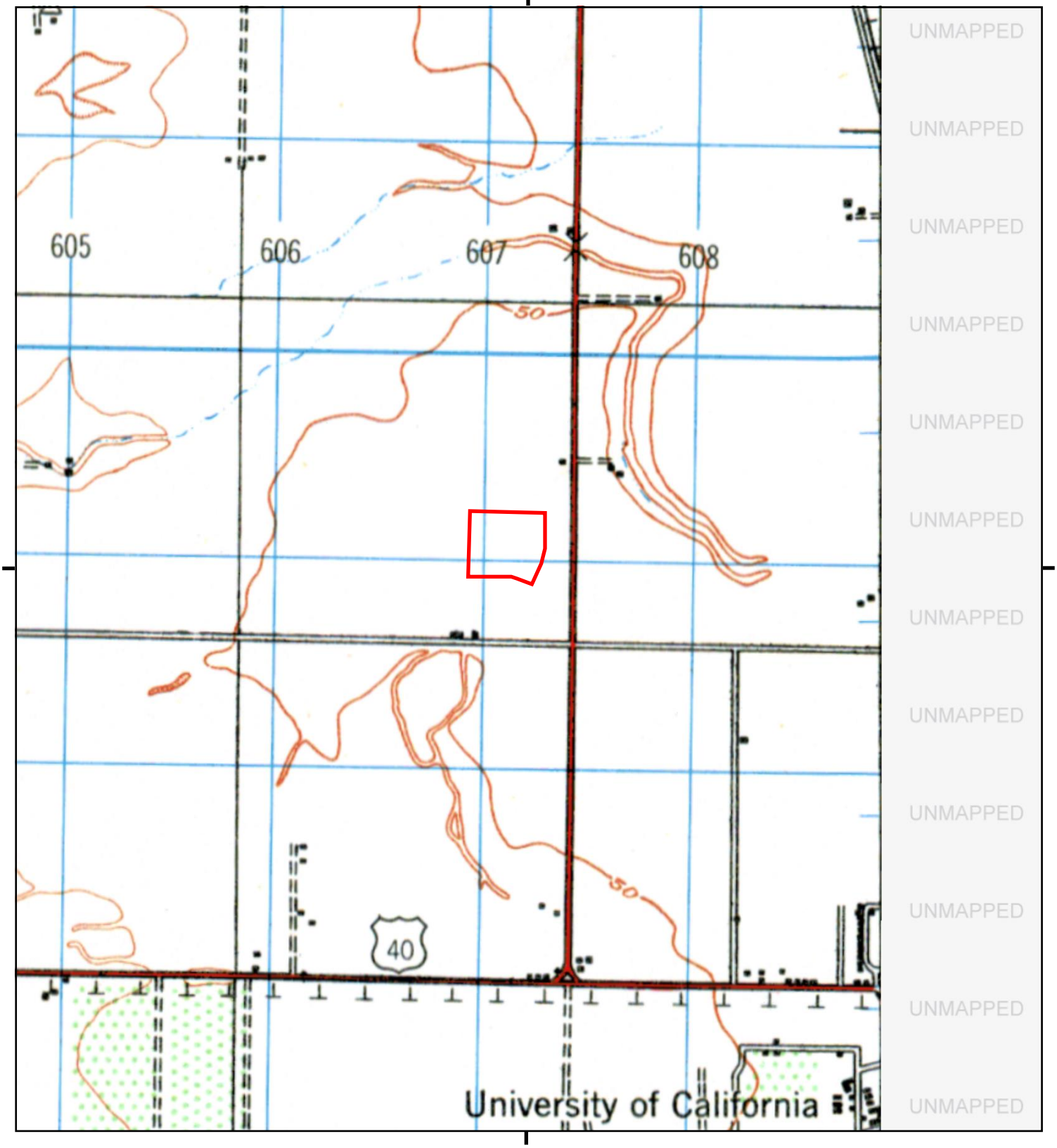

This report includes information from the following map sheet(s).

0 Miles 0.25 0.5 1 1.5

NW N NE
W E
SW S SE

TP, WOODLAND, 1941, 15-minute

SITE NAME: 3003 John Jones Rd
ADDRESS: 3003 John Jones Rd
Davis, CA 95616
CLIENT: Geocon Consultants, Inc.

N

Historical Topo Map

1915

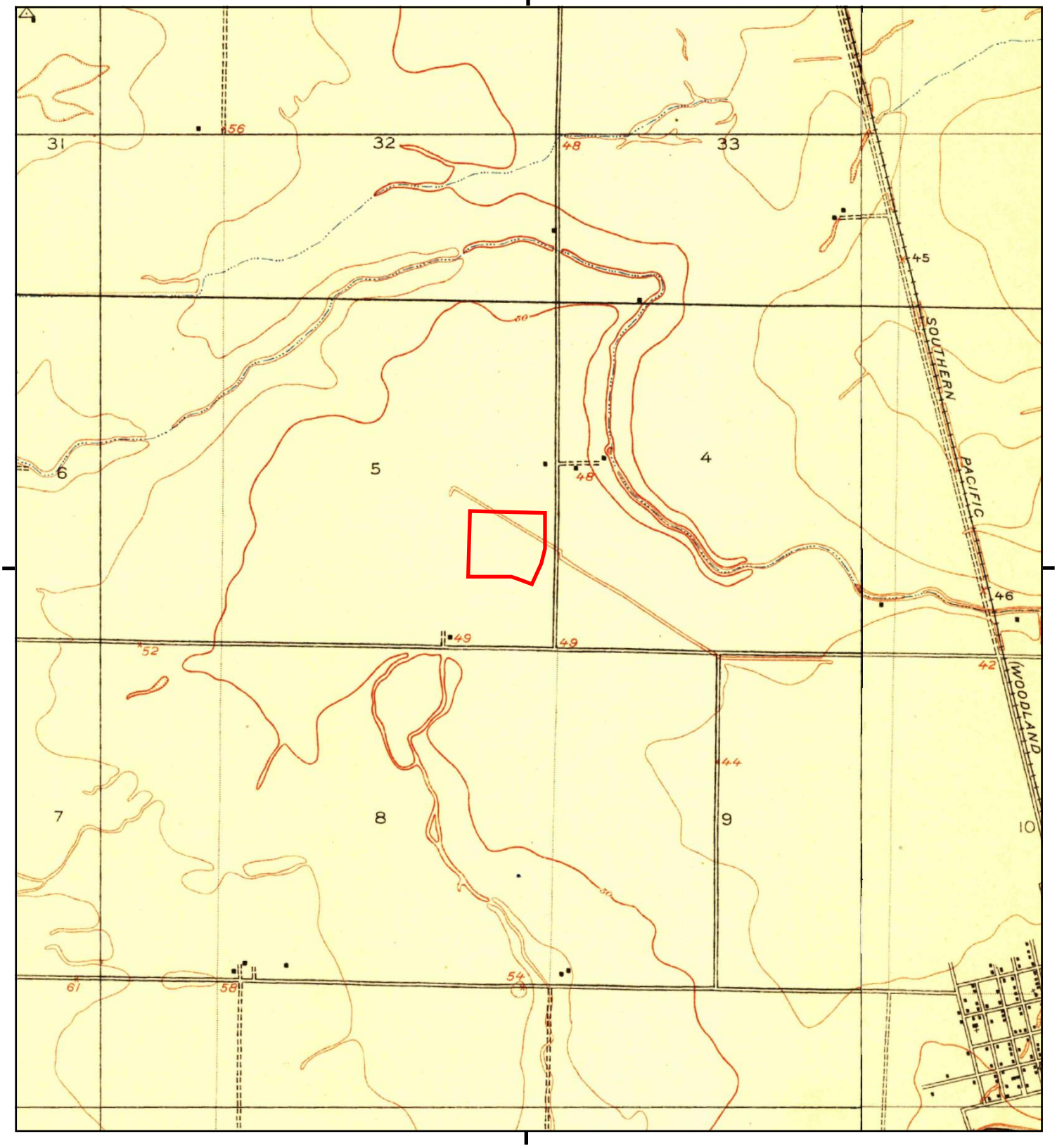

This report includes information from the following map sheet(s).

0 Miles 0.25 0.5 1 1.5

NW N NE
W E
SW S SE

TP, Merritt, 1915, 7.5-minute
E, Swingle, 1915, 7.5-minute

SITE NAME: 3003 John Jones Rd
ADDRESS: 3003 John Jones Rd
Davis, CA 95616
CLIENT: Geocon Consultants, Inc.

N

Historical Topo Map

1907

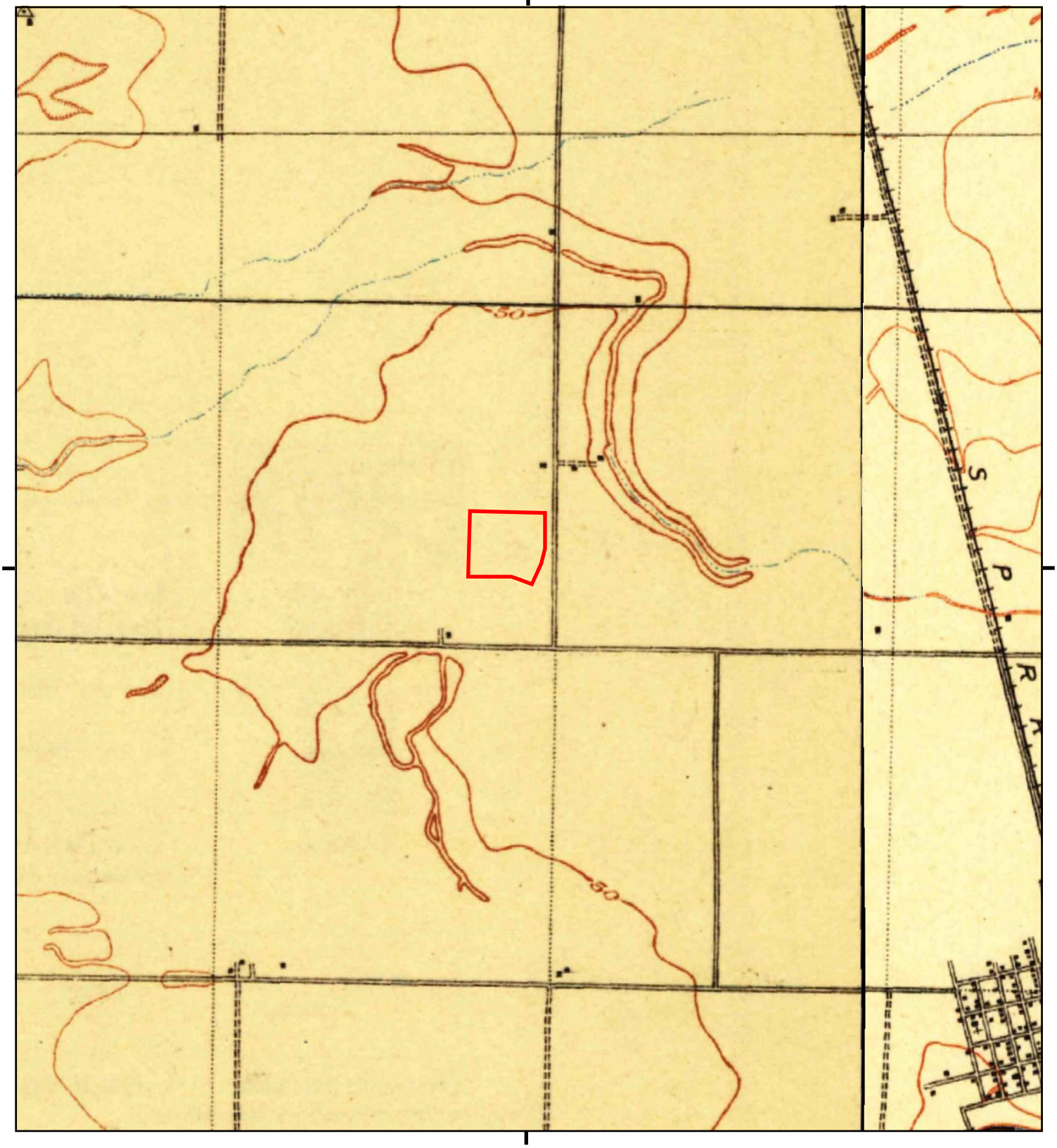

This report includes information from the following map sheet(s).

0 Miles 0.25 0.5 1 1.5

NW N NE
W E
SW S SE

TP, Woodland, 1907, 15-minute
NE, Davisville, 1907, 15-minute

SITE NAME: 3003 John Jones Rd
ADDRESS: 3003 John Jones Rd
Davis, CA 95616
CLIENT: Geocon Consultants, Inc.

N

APPENDIX F

3003 John Jones Rd
3003 John Jones Rd
Davis, CA 95616

Inquiry Number: 6893870.5
March 15, 2022

The EDR-City Directory Image Report

EDR® Environmental Data Resources Inc

6 Armstrong Road
Shelton, CT 06484
800.352.0050
www.edrnet.com

TABLE OF CONTENTS

SECTION

Executive Summary

Findings

City Directory Images

Thank you for your business.
Please contact EDR at 1-800-352-0050
with any questions or comments.

Disclaimer - Copyright and Trademark Notice

This Report contains certain information obtained from a variety of public and other sources reasonably available to Environmental Data Resources, Inc. It cannot be concluded from this Report that coverage information for the target and surrounding properties does not exist from other sources. **NO WARRANTY EXPRESSED OR IMPLIED, IS MADE WHATSOEVER IN CONNECTION WITH THIS REPORT. ENVIRONMENTAL DATA RESOURCES, INC. SPECIFICALLY DISCLAIMS THE MAKING OF ANY SUCH WARRANTIES, INCLUDING WITHOUT LIMITATION, MERCHANTABILITY OR FITNESS FOR A PARTICULAR USE OR PURPOSE. ALL RISK IS ASSUMED BY THE USER. IN NO EVENT SHALL ENVIRONMENTAL DATA RESOURCES, INC. BE LIABLE TO ANYONE, WHETHER ARISING OUT OF ERRORS OR OMISSIONS, NEGLIGENCE, ACCIDENT OR ANY OTHER CAUSE, FOR ANY LOSS OR DAMAGE, INCLUDING, WITHOUT LIMITATION, SPECIAL, INCIDENTAL, CONSEQUENTIAL, OR EXEMPLARY DAMAGES. ANY LIABILITY ON THE PART OF ENVIRONMENTAL DATA RESOURCES, INC. IS STRICTLY LIMITED TO A REFUND OF THE AMOUNT PAID FOR THIS REPORT.** Purchaser accepts this Report "AS IS". Any analyses, estimates, ratings, environmental risk levels or risk codes provided in this Report are provided for illustrative purposes only, and are not intended to provide, nor should they be interpreted as providing any facts regarding, or prediction orforecast of, any environmental risk for any property. Only a Phase I Environmental Site Assessment performed by an environmental professional can provide information regarding the environmental risk for any property. Additionally, the information provided in this Report is not to be construed as legal advice.

Copyright 2020 by Environmental Data Resources, Inc. All rights reserved. Reproduction in any media or format, in whole or in part, of any report or map of Environmental Data Resources, Inc. or its affiliates is prohibited without prior written permission.

EDR and its logos (including Sanborn and Sanborn Map) are trademarks of Environmental Data Resources, Inc. or its affiliates. All other trademarks used herein are the property of their respective owners.

EXECUTIVE SUMMARY

DESCRIPTION

Environmental Data Resources, Inc.'s (EDR) City Directory Report is a screening tool designed to assist environmental professionals in evaluating potential liability on a target property resulting from past activities. EDR's City Directory Report includes a search of available city directory data at 5 year intervals.

RECORD SOURCES

EDR's Digital Archive combines historical directory listings from sources such as Cole Information and Dun & Bradstreet. These standard sources of property information complement and enhance each other to provide a more comprehensive report.

EDR is licensed to reproduce certain City Directory works by the copyright holders of those works. The purchaser of this EDR City Directory Report may include it in report(s) delivered to a customer. Reproduction of City Directories without permission of the publisher or licensed vendor may be a violation of copyright.

Data by
infoUSA®
Copyright©2008
All Rights Reserved

RESEARCH SUMMARY

The following research sources were consulted in the preparation of this report. A check mark indicates where information was identified in the source and provided in this report.

Year	Target Street	Cross Street	Source
2017	☑	☐	EDR Digital Archive
2014	☑	☐	EDR Digital Archive
2010	☑	☐	EDR Digital Archive
2005	☑	☐	EDR Digital Archive
2000	☐	☐	EDR Digital Archive
1995	☐	☐	EDR Digital Archive
1992	☐	☐	EDR Digital Archive
1990	☐	☐	Haines Criss-Cross Directory
1986	☐	☐	Haines Criss-Cross Directory
1981	☐	☐	Haines Criss-Cross Directory
1977	☐	☐	Haines Criss-Cross Directory
1971	☐	☐	Haines Criss-Cross Directory

FINDINGS

TARGET PROPERTY STREET

3003 John Jones Rd
Davis, CA 95616

Year	*CD Image*	*Source*	
JOHN JONES RD			
2017	pg A1	EDR Digital Archive	
2014	pg A2	EDR Digital Archive	
2010	pg A3	EDR Digital Archive	
2005	pg A4	EDR Digital Archive	
2000	-	EDR Digital Archive	Street not listed in Source
1995	-	EDR Digital Archive	Street not listed in Source
1992	-	EDR Digital Archive	Street not listed in Source
1990	-	Haines Criss-Cross Directory	Street not listed in Source
1986	-	Haines Criss-Cross Directory	Street not listed in Source
1981	-	Haines Criss-Cross Directory	Street not listed in Source
1977	-	Haines Criss-Cross Directory	Street not listed in Source
1971	-	Haines Criss-Cross Directory	Street not listed in Source

FINDINGS

CROSS STREETS

No Cross Streets Identified

City Directory Images

Target Street	Cross Street	Source
✓	-	EDR Digital Archive

JOHN JONES RD 2017

2051 COMMUNICARE HEALTH CENTERS
2062 JENNIFER GRIMES & ASSOCIATES
MCDONALD HEARING AID CENTER
NOVAK ESTHER M D
PLEXENSE
RICHARD KILFOYLE MFT

Target Street	Cross Street	Source
✓	-	EDR Digital Archive

JOHN JONES RD 2014

2051 COMMUNICARE HEALTH CENTERS
DAVIS COMMUNITY CLINIC
2062 ADVANCED RESEARCH
MCDONALD HEARING AID CENTER
MOLECULAR MATRIX INC

Target Street	Cross Street	Source
✓	-	EDR Digital Archive

JOHN JONES RD 2010

2051 COMMUNICARE HEALTH CTR DENTAL
2062 AMEY KENNETH A CPA
KENNETH AMEY CPA
KRELSTEIN, MURRAY
OSBORNE ACCOUNTANCY CORP
2068 SUTTER WEST MEDICAL GROUP
SUTTER WEST SPECIALTIES

Target Street	Cross Street	Source
✓	-	EDR Digital Archive

JOHN JONES RD 2005

2062 IRONSTONE CONSTRUCTION
NOVAK, ESTHER
QAM INC