Krazan & ASSOCIATES, INC.

GEOTECHNICAL ENGINEERING • ENVIRONMENTAL ENGINEERING
CONSTRUCTION TESTING & INSPECTION

April 13, 2022 Project No. 024-20002-22

Mr. Steven Doctor
C&SD Construction, Inc.
4895 Pacific Highway
San Diego, California 92110
csdoctor01@gmail.com

RE: Phase I Environmental Site Assessment 2022
Vacant Property
5512 and 5656 Knudsen Drive
APN 365-020-30 and a Portion of 365-020-28
Bakersfield, California 93308

Dear Mr. Doctor:

Krazan & Associates, Inc., (Krazan) completed a Phase I Environmental Site Assessment at the referenced site, summarized in a report dated April 13, 2022. We appreciate the opportunity to serve your environmental due diligence needs. During the course of this assessment, Krazan identified no evidence of recognized environmental conditions (RECs), controlled RECs (CRECs) or historical RECs (HRECs) in connection with the subject site as defined by ASTM E 1527-13.

If you have any questions regarding the information presented in this report, please call me at (559) 348-2200.

Respectfully Submitted,
KRAZAN & ASSOCIATES, INC.

Jason R. Paul, PG 7557
Environmental Regional Manager

JRP/mlt

PHASE I ENVIRONMENTAL SITE ASSESSMENT VACANT PROPERTY 5512 AND 5656 KNUDSEN DRIVE APN 365-020-30 AND A PORTION OF 365-020-28 BAKERSFIELD, CALIFORNIA 93308

Pursuant to ASTM E 1527-13

Project No. 024-20002-22
April 13, 2022

Prepared for:
Mr. Steven Doctor
C&SD Construction, Inc.
4895 Pacific Highway
San Diego, California 92110
(619) 220-4161

Prepared by:
Krazan & Associates, Inc.
215 West Dakota Avenue
Clovis, California 93612
(559) 348-2200

Krazan & ASSOCIATES, INC.
SITE DEVELOPMENT ENGINEERS

TABLE OF CONTENTS
Project No. 024-20002-22

1.0 EXECUTIVE SUMMARY 1

2.0 PURPOSE AND SCOPE OF ASSESSMENT 1

2.1 Purpose 1
2.2 Scope of Work 2

3.0 SITE DESCRIPTION 2

3.1 Geology and Hydrogeology 3

4.0 SITE RECONNAISSANCE 4

4.1 Observations 4
4.2 Utilities 5
4.3 Adjacent Streets and Property Usage 6
4.4 ASTM Non-Scope Considerations 6

5.0 USER-PROVIDED INFORMATION 8

5.1 Title Report 8
5.2 Phase I Environmental Site Assessment User Questionnaire 8

6.0 SITE USAGE SURVEY 9

6.1 Site History 10
6.2 Interviews 14
6.3 Agricultural Chemicals 15
6.4 Regulatory Agency Interface 16
6.5 Regulatory Agency Lists Review 21

7.0 DISCUSSION OF FINDINGS 28

7.1 Evaluation of Data Gaps/Data Failure 29

8.0 CONCLUSIONS/OPINIONS 30

9.0 RELIANCE 30

10.0 LIMITATIONS 30

11.0 QUALIFICATIONS 32

REFERENCES 33

GLOSSARY OF TERMS 35

Maps
Figure No. 1: Vicinity Map
Figure No. 2: Site Map

Color Photographs
Photographs

TABLE OF CONTENTS (CONTINUED)
Project No. 024-20002-22

Appendices

Phase I ESA User Questionnaire ..... A
Previous Environmental Assessment ..... B
Environmental Data Resources, Inc. (EDR) Historical Aerial Photographs C
EDR Historical Topographic Maps ..... D
EDR City Directory Abstract Report ..... E
EDR Sanborn Fire Insurance Map *No Coverage* Letter ..... F
Phase I ESA Owner Questionnaire ..... G
EDR Radius Map Report ..... H

1.0 EXECUTIVE SUMMARY

Krazan & Associates, Inc. (Krazan) has conducted a Phase I Environmental Site Assessment (ESA) of the Vacant Property associated with Kern County Assessor's Parcel Number (APN) 365-020-30 and a portion of APN 365-020-28 located at 5512 and 5656 Knudsen Drive in Bakersfield, California 93308 (subject site). It is incumbent upon the user to read this Phase I ESA report in its entirety. If not otherwise defined within the text of this report, please refer to the Glossary of Terms Section following the References Section for definitions of terms and acronyms utilized within this Phase I ESA report. Krazan conducted the Phase I ESA of the subject site in conformance with the American Society for Testing and Materials (ASTM) E 1527-13 *Standard Practice for Environmental Site Assessments: Phase I Environmental Site Assessment Process.* This Phase I ESA constitutes all appropriate inquiry (AAI) designed to identify recognized environmental conditions (RECs) in connection with the previous ownership and uses of the subject site as defined by ASTM E 1527-13.

ASTM E 1527-13 Section 1.1.1 *Recognized Environmental Conditions* – In defining a standard of good commercial and customary practice for conducting an environmental site assessment of a parcel of property, the goal of the processes established by this practice is to identify recognized environmental conditions. The term recognized environmental conditions means the presence or likely presence of any hazardous substances or petroleum products in, on, or at a property: (1) due to any release to the environment; (2) under conditions indicative of a release to the environment; or (3) under conditions that pose a material threat of a future release to the environment. *De minimis* conditions are not recognized environmental conditions.

Krazan's findings of this Phase I ESA revealed no or the following evidence of recognized environmental conditions (RECs), controlled RECs (CRECs) or historical RECs (HRECs) in connection with the subject site as defined by ASTM E 1527-13.

2.0 PURPOSE AND SCOPE OF ASSESSMENT

2.1 Purpose

According to ASTM E 1527-13, the purpose of this practice is to define good commercial and customary practice in the United States of America for conducting an *environmental site assessment* of a parcel of *commercial real estate* with respect to the range of contaminants within the scope of the Comprehensive Environmental Response, Compensation and Liability Act (CERCLA) (42 U.S.C. §9601) and *petroleum*

products. As such, this practice is intended to permit a *user* to satisfy one of the requirements to qualify for the *innocent landowner, contiguous property owner,* or *bona fide prospective purchaser* limitation on CERCLA liability (hereinafter, the *landowner liability protections,* or *LLPs*): that is, the practice that constitutes *all appropriate inquiries* into the previous ownership and uses of the *property* consistent with good commercial and customary practice as defined at 42 U.S.C. §9601(35)(B).

2.2 Scope of Work

The Phase I ESA includes the following scope of work: a) a site reconnaissance of existing on-site conditions and observations of adjacent property uses, b) a review of user-provided documents, c) a review of historical aerial photographs, a review of pertinent building permit records, cross-reference directories, historical Sanborn Fire Insurance Maps (SFIMs), and interview(s) with person(s) knowledgeable of the previous and current ownership and uses of the subject site, d) a review of local regulatory agency records, and e) a review of local, state, and federal regulatory agency lists compiled by Environmental Data Resources, Inc. (EDR). The scope of work for this Phase I ESA conforms to ASTM E 1527-13. Krazan was provided written authorization to conduct the Phase I ESA by Mr. Steven Doctor with C&SD Construction, Inc. on March 17, 2022, in Krazan's March 17, 2022 Proposal/Cost Estimate No. P22-137, Project No. 024-20002 Change Order No. 1.

3.0 SITE DESCRIPTION

The subject site is located east of Knudsen Drive and approximately 125 feet to the south of Olive Drive in the City of Bakersfield, Kern County, California. The subject site consists of an irregular-shaped parcel measuring approximately 7.78 acres which is associated with Kern County Assessor's Parcel Number 365-020-30 and a portion of 365-020-28. The subject site is currently vacant land which is associated with parcel addresses of 5512 and 5656 Knudsen Drive. The subject site was utilized for agricultural purposes from at least 1937 until at least 1973, with a small outbuilding apparently associated with a northern adjacent rural residence present in the northwestern portion of the subject site during this time interval. The subject site appears to have been uncultivated vacant land from at least 1984 until the present.

General property information and property use are summarized in the following table. Refer to Figures No. 1 – 3 following the Reference Section.

Subject Site Information Summary

Current Owner:	Lundy Family Trust (365-020-28) Carosella Trust (365-020-30)
Assessor's Parcel Numbers:	365-020-30 and a portion of 365-020-28
Address:	5512 and 5656 Knudsen Drive Bakersfield, California 93308
Historical Address:	None Identified
General Location:	East of Knudsen Drive and approximately 125 feet to the south of Olive Drive
Acreage:	7.78 acres (approximately)
Existing Use:	Vacant land
Number of Buildings:	None
Original Construction Date:	N/A
Proposed Use:	Commercial – Medical Facility
Topographic Map:	U.S. Geological Survey, 7.5-minute Oildale, California topographic quadrangle map, dated 1954
Topographic Map Location:	Northwestern quarter of Section 14 and Northeastern Quarter of Section 15, Township 29 South, Range 27E, San Bernardino Baseline and Meridian
Latitude/Longitude:	35.410605° / –119.057633°
Topography:	Relatively flat, approximately 430 feet above mean sea level
Approximate Depth to Groundwater:	90 to 110 feet below ground surface (bgs), State of California Regional Water Quality Control Board (RWQCB), Geotracker Database, environmental investigation/remediation site located adjacent to the north of the subject site (1990 data)
Regional Groundwater Flow Direction:	North-northwest, RWQCB, Geotracker Database, environmental investigation/remediation site located adjacent to the north of the subject site (1990 data)

3.1 Geology and Hydrogeology

The subject site is located within the southern portion of the Great Valley Geomorphic Province of California. The San Joaquin Valley is approximately 400 miles long and averages 50 miles wide The San Joaquin Valley, which comprises the southern portion of the Great Valley of California, has been filled with several thousand feet of sedimentary deposits. Sediments in the eastern valley, derived from the erosion of the Sierra Nevada, have been deposited by major to minor west-flowing drainages and their tributaries. Near-surface sediments are dominated by sands and silty sands with lesser silts, minor clays, and gravel. The sedimentary deposits in the region form large coalescing alluvial fans with gentle slopes. Soil types underlying the area is Kimberlina and Milham. Data obtained from an environmental investigation site located adjacent to the north of the subject site indicates that groundwater in the area of the subject site was first encountered at a depth of approximately 90 to 110 feet bgs in 1990. However, more recent data suggests that groundwater in the subject site area is currently first encountered at a depth of approximately 160 feet bgs. Groundwater monitoring conducted at the northern adjacent site indicates that the groundwater flow direction in the vicinity of the subject site is toward the north-northwest.

4.0 SITE RECONNAISSANCE

A site reconnaissance, which included a visual observation of the subject site and surrounding properties, was conducted by Mr. Bill Vick, Krazan's Environmental Professional, on March 31, 2022. Krazan's Environmental Professional was unaccompanied during the site reconnaissance. The objective of the site reconnaissance is to obtain information to assist in assessment of the likelihood of the presence of recognized environmental conditions, including hazardous substances and petroleum products, in connection with the property (including soils, surface waters, and groundwater).

4.1 Observations

The following table summarizes conditions encountered during our site reconnaissance. A discussion of observed conditions is presented following the table. Refer to the Site Map (Figure No. 2) and color photographs following the text for the locations of items discussed in this section of the report.

Summary of Site Reconnaissance

Feature	Observed	Not Observed
Structures (existing)		X
Evidence of Past Uses (foundations, debris)	X	
Hazardous Substances and/or Petroleum Products (including containers)		X
Aboveground Storage Tanks (ASTs)		X
Underground Storage Tanks (USTs) or Evidence of USTs		X
Evidence of Underground Pipelines		X
Strong, Pungent, or Noxious Odors		X
Pools of Liquid Likely to be Hazardous Materials or Petroleum Products		X
Drums		X
Unidentified Substance Containers		X
Potential Polychlorinated Biphenyl (PCB)-Containing Equipment		X
Subsurface Hydraulic Equipment		X
Heating/Ventilation/Air conditioning (HVAC)		X
Stains or Corrosion on Floors, Walls, or Ceilings		X
Floor Drains, Sumps, or Oil/Water Clarifiers		X
Storm Drains		X
Pits, Ponds, or Lagoons		X
Stormwater Retention Basin/Stormwater Catchment	X	
Stained Soil and/or Pavement		X
Soil Piles		X
Stressed Vegetation		X
Waste or Wastewater (including stormwater) Discharges to Surface/ Surface Waters	X	
Wells (irrigation, domestic, dry, injection, abandoned, monitoring wells)		X
Septic Systems		X

The subject site comprises approximately 7.78 acres of vacant land associated with Kern County APN 365-020-28 and a portion of 365-020-30.

- The subject site was observed to be relatively flat, vacant land sparsely covered with native vegetation (See Photographs No. 1 - No. 7). A shallow depression with appeared to be a rough-cut stormwater catchment was observed in the northeastern portion of the subject site (See Photograph No. 8), and a stormwater retention basin was observed adjacent to the south of the western portion of the subject site (See Photograph No. 9). The northern portion of the stormwater retention basin is located on/near the southern boundary of the subject site. The base of the shallow depression and the base of the stormwater retention basin were damp from recent rainfall. No odors, surface staining, stressed vegetation, or other obvious evidence of the presence of hazardous materials were noted in association with these two features. Additionally, a bare utility pole and several large pieces of concrete were observed in the northeastern portion of the subject site (See Photograph No. 10). No structures were observed on the subject site.

- Discarded materials apparently associated with transients, including clothing, food wrappers, and beverage containers, were observed along the northern boundary of the subject site. No obvious evidence of illegal dumping or surface waste disposal was observed on the subject site, and no hazardous materials were observed among the discarded materials and debris.

- During the visual observations of the subject site, no hazardous materials or hazardous waste were observed. Exposed surface soils did not exhibit obvious signs `of discoloration. No obvious evidence (vent pipes, fill pipes, dispensers, etc.) of USTs was noted within the areas observed. No indications of former structures, such as foundations, were observed on the subject site.

- No pole- or pad-mounted electrical transformers were observed on the subject site.

- No high-voltage, tower-mounted electrical transmission lines were observed on or within 100 feet of the subject site.

4.2 Utilities

Based on Krazan's research, the following table summarizes companies/municipalities that currently provide utility services to the subject site:

Municipal Service / Utility Providers

Service / Utility	Provider
Electricity	Southern California Edison
Natural Gas	Southern California Gas Company
Potable Water	California Water Service
Sanitary Sewer	North of the River Sanitary District

Water / Wells

Krazan's research indicates that no potable water has been historically supplied to the subject site. However, the water purveyor for the subject site vicinity is the California Water Service. California Water Service's water quality monitoring is an on-going program with water samples obtained on a regular basis. It is the responsibility of the California Water Service to provide customers with potable water in

compliance with the California State Maximum Contaminant Levels (MCLs) for primary drinking water constituents in water supplied to the public.

Sewer / Septic Systems

Krazan's research indicates that no sewage disposal systems have historically serviced the subject site. The municipal sewer service provider to the subject site vicinity is the North of the River Sanitary District.

4.3 Adjacent Streets and Property Usage

The following table summarizes the current adjacent roads and adjacent property uses observed during the site reconnaissance.

Adjacent Streets and Property Use

Direction	Adjacent Street	Adjacent Property Use
North	Landco Drive (unpaved, named road)	Commercial – 7-Eleven & gas station, Taco Bell restaurant, Chevron Food Mart & gas station Partially paved access road
South	None	Vacant land
East	None	Vacant land
West	Knudsen Drive	Commercial – express car wash Fire Department – Olive Drive Fire Training Center

Based on the observed uses of the properties located immediately adjacent to the subject site, it is unlikely that significant quantities of hazardous materials are stored at the adjacent properties except for the 7-Eleven and Chevron gasoline stations located adjacent to the north of the subject site. Please refer to Section 6.4 of this report for a discussion of regulatory records for the 7-Eleven and Chevron gasoline stations.

4.4 ASTM Non-Scope Considerations

According to ASTM E 1527-13, environmental issues or conditions that are outside the scope of the Phase I ESA practice (non-scope considerations) are sometimes evident at assessed properties. Some substances may be present at those properties in quantities and under conditions that may lead to contamination of the assessed parcel or of nearby properties but are not included in CERCLA's definition of hazardous substances (42 U.S.C. §9601[14]). ASTM non-scope considerations are discussed below.

Radon

Radon is a radioactive gas that is found in certain geologic environments and is formed by the natural breakdown of radium, which is found in the earth's crust. A radon survey was not included within the scope of this investigation; however, the State of California Department of Public Health (CDPH) maintains a statewide database of radon results in designated geographic areas. Radon detection devices are placed

in homes throughout the study region to determine geographic regions with elevated radon concentrations. The U.S. EPA has set the safety standard for radon gas in homes to be 4.0 pico Curies per liter (pCi/L).

The US EPA has prepared a map to assist National, State and local organizations to target their resources and to implement radon-resistant building codes. The map divides the country into three Radon Zones, Zone 1 being those areas with the average predicted indoor radon concentration in residential dwellings exceeding the EPA Action Limit of 4.0 pCi/L. It is important to note that the EPA has found homes with elevated levels of radon in all three zones, and the EPA recommends site specific testing in order to determine radon levels at a specific location. However, the map does give a valuable indication of the propensity of radon gas accumulation in structures. Review of the EPA Map of Radon Zones places the Property in Zone 2, where average predicted radon levels are between 2.0 and 4.0 pCi/L. Therefore, the available data suggests that the potential for radon to adversely impact the subject site appears to be low.

Environmental Non-Compliance Issues

No obvious material environmental non-compliance issues were identified in connection with the subject site in the process of preparing this report.

Activity and Use Limitations

No environmental activity and use limitations were identified in connection with the subject site in the process of preparing this report.

Wetlands

As defined by the U.S. EPA and the Department of Army, Corps of Engineers, wetlands are "those areas that are inundated or saturated by surface or groundwater at a frequency and duration sufficient to support, and that under normal circumstances do support, a prevalence of vegetation typically adapted for life in saturated soil conditions." Jurisdictional wetlands are regulated under Section 404 of the Clean Water Act (1972, 1977, and 1987, and also the 1985 and 1990 Farm Bills), and are important for protection of aquatic waterfowl and species, water purification, and flood control. According to current Corps of Engineers information, three basic criteria are currently used to define wetlands:

- Wetland hydrology - areas exhibiting surface or near-surface saturation or inundation at some point in time (greater than 12.5 percent of growing season defined on basis of frost-free days) during an average rainfall year.

- Hydrophilic vegetation - frequency of occurrence of wetland indicator plants (plant life growing in water, soil, or substrate that is periodically deficient in oxygen as a result of excessive water content).

- Hydric soil - landscape patterns identified by saturation, flooding, or ponding long enough during the growing season (generally seven days) which develop characteristic color changes in the upper part of the soil as a result of anaerobic conditions.

Based on Krazan's reconnaissance of the subject site, evidence was not apparent to suggest that the site contained a wetland. Furthermore, according to the U. S. Fish & Wildlife Service (USFWS) National Wetlands Inventory available via the USFWS Internet website, the subject site does not contain a designated wetland. Therefore, at this time, regulations pertaining to wetlands do not appear to impact the subject site.

5.0 USER-PROVIDED INFORMATION

A review of user-provided information was conducted in order to help identify pertinent information regarding potential environmental impacts associated with the subject site.

5.1 Title Report

During Krazan's previous Phase I ESA of the subject site, a Preliminary Title Report (PTR) dated December 30, 2019, prepared for the subject site by Stewart Title, was provided to Krazan by C&SD Construction, Inc., the Phase I ESA User. The subject site PTR was reviewed to identify potential deed restrictions, environmental liens or activity and use limitations (AULs) which may have occurred on or exist in connection with the subject site. Krazan's review of the PTR indicated no deed restrictions, environmental liens or AULs for the subject site as of December 30, 2019. However, as quoted from the subject site PTR, "It is important to note that this preliminary report is not a written representation as to the condition of title and may not list all liens, defects and encumbrances affecting title to the land." The absence of a Final Title Report or Environmental Lien Search represents a data gap. Please refer to Appendix A within Krazan's January 21, 2020 Phase I ESA included as Appendix B of this report for a copy of the PTR.

5.2 Phase I Environmental Site Assessment User Questionnaire

In order to qualify for one of the *Landowner Liability Protections (LLPs)* offered by the Small Business Liability Relief and Brownfields Revitalization Act of 2001 (the *Brownfields Amendments*), the *user* must provide the following information (if available) to the *environmental professional*. Failure to provide this information could result in a determination that *all appropriate inquiry* is not complete. The user is asked to provide information or knowledge of the following:

1. Environmental cleanup liens that are filed or recorded against the site.

2. Activity and land use limitations that are in place on the site or that have been filed or recorded in a registry.

3. Specialized knowledge or experience of the person seeking to qualify for the LLPs.

4. Relationship of the purchase price to the fair market value of the *property* if it were not contaminated.

5. Commonly known or *reasonably ascertainable* information about the *property*.

6. The degree of obviousness of the presence or likely presence of contamination at the *property*, and the ability to detect the contamination by appropriate investigation.

7. The reason for preparation of this Phase I ESA.

On March 21, 2022, a completed Phase I ESA user questionnaire was received from Mr. Steven Doctor, with C&SD Construction, Krazan's client and the Phase I ESA User. Please refer to Appendix A for a copy of the completed Phase I ESA user questionnaire.

According to the questionnaire responses, Mr. Doctor, to the best of his knowledge as the user of this Phase I ESA, was not aware of any environmental cleanup liens and activity or land use limitations which have been filed or recorded against the subject site; and Mr. Doctor has no specialized knowledge or experience of the prior nature of the business or chemical utilization on the subject site. Mr. Doctor indicated that the subject site was vacant land historically. Mr. Doctor indicated that he did not have knowledge of the past or current presence of specific chemicals or hazardous materials, unauthorized spills or chemical releases or of any environmental cleanups in connection with the subject site, other than that contained in a limited soils investigation performed by Krazan in August 2018. Mr. Doctor indicated that he is not aware of any obvious indications pointing to the presence or likely presence of contamination of the subject property. Mr. Doctor stated that the purchase price of the subject site reasonably reflects fair market value. Additionally, Mr. Doctor indicated that the reason for preparation of this Phase I ESA is related to purchase due diligence and a bank loan.

6.0 SITE USAGE SURVEY

The property usage survey included assessing property history, and reviewing local, state, and federal regulatory agency records.

6.1 Site History

A review of a previous environmental assessments, historical aerial photographs, historical USGS topographic quadrangle maps, City of Bakersfield Development Services Department records, and reasonably ascertainable cross-reference directories, a search for Sanborn Fire Insurance Maps (SFIMs), and a Phase I ESA interview were utilized to assess the history of the subject site.

Previous Environmental Assessment

Krazan was provided a previous environmental assessment of the subject site entitled *Phase I Environmental Site Assessment (ESA) Report, Vacant Land on Knudsen Drive, Bakersfield, California* dated prepared by ENCON Technologies, Inc. (ENCON) dated October 31, 2017. The site reconnaissance for the ENCON report was conducted on October 30, 2017, at which time the subject site was vacant land. No hazardous materials or hazardous waste were observed in association with the subject site and no evidence of environmental concerns were identified in connection with the adjacent properties. ENCON concluded that their assessment revealed no evidence of RECs in connection with the subject property, however, ENCON did state that the possible historical use of pesticides on the subject site was an historical REC (HREC) as well as a Business Environmental Risk (BER). Given the historical agricultural use of the subject site, ENCON recommended shallow soil testing for organochlorine pesticides (OCPs) if the subject site is redeveloped for mixed use, residential, and other high sensitivity uses such as health or childcare services. ENCON further recommended that a Soil Management Plan should be developed for soil grading and off-site soil disposal that included environmental inspections and testing by a licensed hazardous waste contractor, as well as dust suppression, fencing and/or erosion controls during disturbance of soils at the subject site to prevent worker health exposure.

At the request of C&SD Construction, Inc., Krazan conducted a shallow soil sampling assessment on the subject site in August 2018, the results of which are presented in a report entitled *Limited Soil Assessment for Organochlorine Pesticides, Knudsen Drive Property (6 Acres), Bakersfield, CA 93308,* dated August 8, 2018. Krazan collected 24 discrete soil samples at depths from ground surface to 0.5 feet bgs. The 24 discrete samples were composited into six 4-part composite samples and submitted for laboratory analysis of organochlorine pesticides. Analysis of the six composite soil samples revealed that none of the organochlorine pesticides were present above their respective laboratory reporting limits with the exception of low concentrations of 4-4-dichlorodiphenyldichloroethene (4,4-DDE) which was reported at a maximum concentration of 0.10 milligrams per kilogram (mg/kg), a concentration well below the residential land use Environmental Screening Level (ESL) for 4,4-DDE of 1.8 mg/kg. Based on the analytical results obtained from the composite soil analyses, Krazan concluded that OCPs are not present at concentrations that pose a threat to human health or the environment and no further action was recommended. Please refer to

Appendix C of Krazan's January 21, 2020 Phase I ESA report which is included as Appendix B of this report for a copy of Krazan's August 8, 2018 limited soil assessment report.

Krazan conducted an environmental assessment of the subject site entitled *Phase I Environmental Site Assessment, Vacant Property, Knudsen Drive, Bakersfield, California 93308* dated January 21, 2020. The site reconnaissance for this report was conducted on January 13, 2020; at which time the subject site was vacant land. No hazardous materials or hazardous waste were observed in association with the subject site and no evidence of environmental concerns were identified in connection with the adjacent properties. Historical uses of the subject site were determined to be consistent with those identified during the course of the current assessment as discussed in Section 6.1 of this report. No recognized environmental conditions were identified in connection with the subject site. Please refer to Appendix B for a copy of Krazan's January 21, 2020 Phase I ESA report.

Aerial Photograph Interpretation

Historical aerial photographs dated 1937, 1942, 1952, 1956, 1968, 1973, 1984, 1994, 2006, 2009, 2012, and 2016 were reviewed to assess the history of the subject site. These photographs were obtained from Environmental Data Resources, Inc. (EDR) and via the internet at Google Earth™. The aerial photograph summary is provided in the following table. Please refer to Appendix C for historical aerial photograph coverage of the subject site.

Summary of Aerial Photograph Review

Year/Scale	Site Use	Site and Adjacent Property Observation
1937 1" = 500'	Agricultural/ Outbuildings	The northwestern portion of the subject site appears to be occupied by two small outbuildings and an exterior storage area associated with a rural residence located adjacent to the north and west of the subject site. The remainder of the subject site appears to be utilized for agricultural purposes. The northern adjacent property appears to be occupied by a rural residence, including a dwelling, a barn, and outbuildings and agricultural land. Additional outbuildings apparently associated with the northern adjacent rural residence are visible adjacent to the west of the northern portion of the subject site. The remainder of the western adjacent property appears to be utilized for agricultural purposes. The southern adjacent property appears to be utilized for agricultural purposes. The eastern adjacent property appears to be occupied by agricultural land and vacant land/pasture.
1942 1" = 500'	Agricultural/ Outbuildings	Conditions on the subject site and the adjacent properties appear similar to those noted in the 1937 aerial photograph except: 1) a rectangular feature consistent with a small outbuilding or stacks of baled hay is visible in the central portion of the subject site, and 2) all of the eastern adjacent property appears to be cultivated.

Summary of Aerial Photograph Review (continued)

Year/Scale	Site Use	Site and Adjacent Property Observation
1952 1" = 500'	Agricultural/ Outbuildings	Conditions on the subject site and the adjacent properties appear similar to those noted in the 1942 aerial photograph except: 1) the rectangular feature previously noted in the central portion of the subject site in the 1942 aerial photograph is no longer visible, and 2) an apparent wastewater treatment plant has been developed 400 feet to the south of the subject site.
1956 1" = 500'	Agricultural/ Outbuildings	Conditions on the subject site and the adjacent properties appear similar to those noted in the 1952 aerial photograph.
1968 1" = 500'	Agricultural/ Outbuildings	Conditions on the subject site and the adjacent properties appear similar to those noted in the 1956 aerial photograph except: 1) two commercial buildings consistent with gasoline stations have been developed adjacent to the north of the subject site, and 2) Highway 99 on- and off-ramps have been developed adjacent to the northeast of the subject site.
1973 1" = 500'	Agricultural/ Outbuildings	Conditions on the subject site and the adjacent properties appear similar to those noted in the 1968 aerial photograph.
1984 1" = 500'	Vacant Land	The subject site appears to be vacant land with no visible on-site structures. Conditions on the adjacent properties appear similar to those noted in the 1973 aerial photograph except: 1) the outbuildings previously noted adjacent to the northwest of the subject site are no longer present, 2) the southern and eastern adjacent properties appear to be uncultivated vacant land, and 3) the western adjacent property appears to be occupied by commercial buildings.
1994 1" = 500'	Vacant Land	Conditions on the subject site and the adjacent properties appear similar to those noted in the 1984 aerial photograph except: 1) trails crisscross the subject site and a portion of the subject site appears to be supporting relatively lush vegetation, 2) the gasoline station previously noted adjacent to the north of the western portion of the subject site is no longer present, and 3) the existing Fire Department facility has been developed on the western adjacent property.
2006 1" = 500'	Vacant Land	Conditions on the subject site and the adjacent properties appear similar to those noted in the 1994 aerial photograph except: 1) a gasoline station has been developed adjacent to the north of the western portion of the subject site, 2) Knudsen Drive has been developed adjacent to the west of the subject site, and 3) the wastewater treatment plant previously noted 400 feet to the south of the subject site is no longer present. The former wastewater treatment plant facility has been redeveloped with a commercial storage facility.
2009, 2012, 2016 1" = 500'	Vacant Land	Conditions on the subject site and the adjacent properties appear similar to those noted in the 2006 aerial photograph.

Historical Topographic Maps

Historical topographic maps dated 1906, 1910, 1912, 1930, 1935, 1942, 1947, 1954, 1968, 1973, 1978, 2012, 2015, and 2018 were reviewed to assess the history of the subject site. The topographic maps were obtained from Environmental Data Resources, Inc. The subject site and the southern and eastern adjacent

properties are depicted as vacant land in the listed 1906 through 1978 topographic maps. An apparent wastewater treatment plant is depicted 400 feet to the south of the subject site in the 1954, 1968, 1973 and 1978 topographic maps. The western adjacent property is depicted as vacant land in the listed 1906 through 1978 topographic maps; however, three structures are depicted to the west-northwest of the subject site in the 1906, 1910, and 1912 topographic maps. The northern adjacent property is occupied by one to three structures in the 1930 through1978 topographic maps. A structure is present on the north side of Olive Avenue at least 300 feet to the north of the subject site in the 1906, 1910 and 1912 topographic maps. The 2012, 2015, and 2018 topographic maps depict the existing surface streets proximate to the subject site; however, structures are not depicted on these topographic maps. Please refer to Appendix D for copies of the historical topographic maps provided by EDR for the subject site.

City of Bakersfield Development Services Department

On March 21, 2022, a building permit records request was submitted to the City of Bakersfield Development Services Department (CBDSD) for the subject site addresses of 5512 and 5656 Knudsen Drive and for the subject site APNs of 365-020-28 and -30. According to a representative of the City of Bakersfield Development Services Department, no building permit records are on file with the CBDSD for the referenced subject site addresses/APNs. Consequently, no permits for items of potential environmental concern such as underground storage tanks, septic systems, or previous structures/features are on file with the City of Bakersfield Development Services Department for the subject site.

City Directories

Krazan contracted with EDR to provide a review of available cross-reference directories dated 1922 through 2017 for the subject site addresses of 5512 and 5656 Knudsen Avenue and the adjacent Olive Avenue properties utilizing approximately five-year intervals. A summary of cross-reference directory information is presented in the following table. Please refer to Appendix E for a copy of the EDR City Directory Report.

Haines Criss-Cross and/or Polk Guide Directory Summary

Address	Owner/Occupant	Years
Subject Site		
5512 Knudsen Drive	Address Not Listed	1922 to 2017
5656 Knudsen Drive	Address Not Listed	1922 to 2017
Adjacent Properties		
North – 5121 Olive Drive	Address Not Listed	1922 to 2017
North – 5201 Olive Drive	Address Not Listed Standard Stations – gas station Riley Chevron Various Gasoline Stations	1922 to 1965 1970 1975 to 1995 1999 to 2017
North – 5203 Olive Drive	Address Not Listed 7-11 Food Stores	1922 to 1995 1999 to 2017

Krazan's review of cross-reference directories indicates that the subject site addresses of 5512 and 5656 Knudsen Drive were not listed in any of the cross-reference directories reviewed. Information obtained from review of cross-reference directories is consistent with that obtained from other sources during the course of this assessment indicating that the subject site has not been developed with any structures or occupied by any businesses/inhabitants. Krazan's review of cross-reference directories did not reveal any evidence of an environmental concern relative to the current or former occupants of the adjacent properties except for the gasoline stations located adjacent to the north of the subject site at 5201 and 5213 Olive Drive. Please refer to Section 6.4 of this report for a discussion of regulatory records for the 5201 and 5213 Olive Drive addresses.

Additionally, a dry cleaner was listed in the subject site vicinity at 5301 Olive Drive in the 1999, 2002 and 2004 directories. However, this address is not listed in the EDR regulatory agency database or the Geotracker database as a hazardous materials release site. Based on the absence of a documented release of hazardous materials to the subsurface on file with the regulatory agencies and the location of this address 200 feet distant, there is currently no evidence to suggest that the reported presence of a dry cleaner 200 feet distant circa 1999 to 2004 represents an environmental concern in connection with the subject site.

Sanborn Fire Insurance Maps

Krazan reviews Sanborn Fire Insurance Maps (SFIMs) to evaluate prior land use of the subject site and the adjacent properties. SFIMs typically exist for cities with populations of 2,000 or more, the coverage dependent on the location of the subject site within the city limits. Krazan contracted with EDR to provide copies of available SFIMs for the subject site and the adjacent properties as far back as 1867. EDR's search of SFIMs revealed no coverage for the subject site and the adjacent properties. Please refer to Appendix F for a copy of the EDR SFIM *No Maps Available* Report.

6.2 Interviews

Krazan conducts interviews with the owner of the subject site, a key site manager, subject site occupants, and/or the previous owners/occupants of the subject site. The interviews are designed to provide pertinent information regarding potential environmental impacts associated with the subject site.

Subject Site Owner – An interview was conducted with Mr. Steve Doctor, a representative of the owner of the subject site, via his completion of an environmental questionnaire. According to questionnaire responses, Mr. Doctor indicated that he has been familiar with the subject site for the past three years. Mr. Doctor indicated that the subject site is currently vacant land which has not been developed with any

structures previously. Mr. Doctor indicated that the subject site has been vacant land without any occupants historically.

According to Mr. Doctor, to the best of his knowledge, no use, storage, or disposal of hazardous materials; no existing or former ASTs or USTs; no hazardous materials spills, no environmental cleanups, no on-site treatment and/or discharge of waste; no environmental liens, AULs, engineering or institutional controls, no on-site leach fields, dry wells, sumps, or disposal ponds (other than a stormwater retention pond); no buried materials; no monitoring, domestic, or irrigation wells; or any items of environmental concern are associated with the subject site. Mr. Doctor indicated that he is not aware of any obvious indications pointing to the presence or likely presence of contamination of the subject property. Please refer to Appendix G for a copy of the environmental questionnaire completed by Mr. Doctor.

Additionally, during Krazan's previous January 21, 2020 Phase I ESA of the subject site, a completed environmental questionnaire was received from Mr. Tom Carosella, one of the owners of the subject site. Mr. Carosella stated that he had been familiar with the subject site for the past 16 years. Mr. Carosella indicated that the subject site was vacant land and he indicated that the subject site was "open ground" historically. Mr. Carosella was not aware of any use of environmentally persistent herbicides or pesticides at the subject site. According to Mr. Carosella, to the best of his knowledge, no use, storage, or disposal of hazardous materials; no existing or former USTs; no on-site treatment and/or discharge of waste; no environmental liens, AULs, engineering or institutional controls, no on-site leach fields, dry wells, sumps, or disposal ponds; no buried materials; no monitoring or domestic wells; or any items of environmental concern were associated with the subject site. Mr. Carosella indicated that he had no knowledge of the planned use/development of the subject site.

Previous Subject Site Owners/Occupants – An interview with a previous owner/occupant of the subject site was not conducted as access to these contacts were not secured. Therefore, the information that would have been obtained was not reasonably ascertainable. Consequently, information regarding the history and historical uses of the subject site obtained from an interview of a previous owner and/or occupant constitutes a data gap.

6.3 Agricultural Chemicals

Review of historical aerial photographs indicates that the subject site was utilized for agricultural purposes from at least 1937 until at least 1973. Given the time frame in which with subject site was utilized for agricultural purposes, the potential exists that environmentally persistent pesticides/herbicides were historically applied to crops grown on the subject site. However, a shallow soil sampling assessment on

the subject site conducted by Krazan in August 2018 revealed that the trace concentration of the 4,4-DDE identified through composite soil sampling was well below the residential land use Environmental Screening Level (ESL) for 4,4-DDE and thus relative to organochlorine pesticide impact was suitable for unrestricted land use. Please refer to Section 6.1 of this report for additional discussion of the shallow soil assessment conducted by Krazan.

6.4 Regulatory Agency Interface

A review of regulatory agency records was conducted to help determine if hazardous materials have been handled, stored, or generated on the subject site and/or the adjacent properties and businesses.

Regulatory records are reviewed based on the following criteria: 1) properties with known soils and/or groundwater releases considered to represent the potential for impact to the subject site that are located within 1,760 feet of the subject site for constituents of concern impacts or 528 feet of the subject site for petroleum hydrocarbon impacts; 2) properties that are adjacent or in proximity to the subject site included within the EDR regulatory database report or noted during the site reconnaissance to possibly handle, store, or generate hazardous materials. Applicable property records are discussed below.

Kern County Public Health Services Department

The Kern County Public Health Services Department (KCPHSD) is the lead regulatory agency or Certified Unified Program Agency (CUPA) for hazardous materials handling facilities located in unincorporated areas of Kern County. On March 21, 2022, the Kern County Public Health Services Department was contacted regarding potential hazardous materials records, including AST, UST, leaking underground storage tank (LUST), hazardous materials business plan (HMBP), hazardous material release, environmental cleanup/site mitigation and/or hazardous waste generator records, for the subject site addresses of 5512 and 5656 Knudsen Drive and for the subject site APNs of 365-030-28 and -30. According to a representative of the Kern County Public Health Services Department, no hazardous materials records are on file with the KCEHSD for the referenced subject site addresses or APNs.

City of Bakersfield Fire Department

The City of Bakersfield Fire Department (CBFD) is the lead regulatory agency or Certified Unified Program Agency for hazardous materials handling facilities located in the City of Bakersfield. On March 21, 2022, the City of Bakersfield Department was contacted regarding potential hazardous materials records, including AST, UST, leaking underground storage tank (LUST), hazardous materials business plan (HMBP), hazardous materials spill/release incident, environmental cleanup/site mitigation and/or hazardous waste generator records, for the subject site addresses of 5512 and 5656 Knudsen Drive and for

the subject site APNs of 365-030-28 and -30. According to a representative of the City of Bakersfield Fire Department, no hazardous materials records are on file with the CBFD for the referenced subject site addresses or APNs.

Additionally, according to the California Environmental Reporting System (CERS) database available via the CalEPA Regulated Site Portal at the CalEPA website, no HMBP chemical inventory records and no CUPA compliance evaluation inspection records are included in the database for the southern, eastern, or western adjacent properties suggesting that hazardous materials are not stored in reportable quantity and that hazardous waste is not generated in reportable quantity at these properties. However, records included in the CERS database for three facilities located adjacent to the north of the subject site which are discussed below.

The Spot Food Mart #4 — adjacent to the north
5201 Olive Drive
According to records on file with the CBFD, The Spot Food Mart occupant of the 5201 Olive Drive address maintains permits with the CBFD for the operation of underground storage tanks, for the storage of hazardous materials, and as a small quantity hazardous waste generator. According to information on file with the CBFD as contained in the CERS database, a HMBP was submitted for The Food Spot on July 7, 2021. Krazan's March 30, 2022 review of the CERS database indicated that seven chemicals/hazardous materials are used/stored at this property in reportable quantity, including: 1) regular unleaded gasoline (9,000 to 11,999 gallons), 2) premium unleaded gasoline (9,000 to 11,999 gallons), 3) diesel fuel (9,000 to 11,999 gallons), 4) propane (60 to 119 gallons), 5) carbon dioxide (100 to 499 pounds), 6) and two types of non-RCRA hazardous waste solids (0 to 99 pounds and 100 to 499 pounds). An underground storage tank compliance evaluation inspection conducted by the CUPA on August 8, 2021 revealed four violations for which it is unclear if corrective action has been implemented, including violations related to incomplete secondary containment testing and failure to provide annual and tri-annual system testing results to the CUPA. Hazardous materials release response plan (HMRRP) and hazardous waste generator (HWG) compliance evaluation inspections of this facility conducted by the CBFD on January 27, 2021 revealed only one minor violation for failure to submit or review a HMBP to the CERS database annually which was corrected in a timely manner. Krazan's review of records on file with the CBFD as contained in the CERS database for this northern adjacent property revealed no evidence of a documented release of hazardous materials or hazardous waste to the subsurface other than a historical leaking UST investigation which is discussed in the following section of this report.

7-Eleven #32257 — adjacent to the north
5203 Olive Drive
According to records on file with the CBFD, the 7-Eleven occupant of the 5201 Olive Drive address maintains permits with the CBFD for the operation of underground storage tanks, for the storage of hazardous materials, and as a small quantity hazardous waste generator. According to information on file with the CBFD as contained in the CERS database, a HMBP was submitted for 7-Eleven on January 12, 2022. Krazan's March 30, 2022 review of the CERS database indicated that three chemicals/hazardous materials are used/stored at this property in reportable quantity, including: 1) gasoline (12,000 to 59,999 gallons), 2) carbon dioxide (12 to 59 gallons), and 3) waste absorbent and waste dispenser fuel filters

(100 to 499 pounds). Underground storage tank, HMRRP, and HWG compliance evaluation inspections of this facility conducted by the CUPA on September 30, 2021 revealed no violations, suggesting that this facility was compliant with all CUPA requirements as of that date. Krazan's review of records on file with the CBFD as contained in the CERS database for this northern adjacent property revealed no evidence of a documented release of hazardous materials or hazardous waste to the subsurface other than a historical leaking UST investigation which is discussed in the following section of this report.

Taco Bell Store 17751 adjacent to the north
5121 Olive Drive
According to records on file with the CBFD, the Taco Bell occupant of the 5121 Olive Drive address maintains a permit with the CBFD for the storage of hazardous materials. Krazan's June 18, 2019 review of the CERS database indicated that carbon dioxide (12 to 59 gallons) is the only hazardous material used/stored at this property in reportable quantity. A HMRRP compliance evaluation inspection of this facility conducted by the CUPA on January 8, 2019 revealed no violations. According to information on file with the CBFD as contained in the CERS database, a HMBP was submitted for Taco Bell on April 13, 2021. Krazan's review of records on file with the CBFD as contained in the CERS database for this northern adjacent property revealed no evidence of a documented release of hazardous materials or hazardous waste to the subsurface.

State of California Regional Water Quality Control Board - Geotracker

Krazan's March 29, 2022 review of the State of California Regional Water Quality Control Board (RWQCB) Geotracker database available via the RWQCB Internet Website indicated that no cleanup sites including LUST sites, cleanup program sites, land disposal sites, or military sites are listed for the subject site. However, two closed LUST site are listed adjacent to the subject site which are discussed below.

Chevron Station adjacent to the north
5201 Olive Drive
According to records on file with the RWQCB, hydrocarbon-impacted soil was discovered under a dispenser island during the installation of upgrade equipment on November 6, 2002 at the Chevron station located adjacent to the north of the subject site at 5201 Olive Drive. Approximately five cubic yards of soil was removed from the impacted area and soil confirmation samples were collected from the base and sidewalls of the excavation at a depth of approximately 15 feet bgs. Additionally, two soil borings were advanced to a depth of 25 feet below ground surface to confirm that the soil removal action was successful. Analysis of soil samples at 5-foot intervals indicated the concentrations of gasoline-range total petroleum hydrocarbons (TPH-g), benzene, toluene, ethylbenzene, and xylenes (BTEX), and fuel oxygenates to be below their respective laboratory reporting limits except for TPH-g in one sample. Analysis of one of the samples collected at 10 feet bgs revealed a TPH-g concentration of 0.38 milligrams per kilogram (mg/kg). However, based on an estimated depth to groundwater of 160 feet bgs and an absence of a detectable impact at 15 feet bgs, it was concluded that groundwater was not impacted by this fuel release. This fuel release was granted case closure status by the oversight regulatory agencies on November 22, 2004. Based on the apparently effective soil removal remediation, the absence of a groundwater impact, and the regulatory agency closure status, there is currently no evidence to suggest that the fuel dispenser release at the Chevron Station site represents an environmental concern in connection with the subject site.

Exxon Service Station adjacent to the north
5213 Olive Drive

According to records on file with the RWQCB, leaking USTs and/or leaking fuel dispenser product lines resulted in petroleum hydrocarbon impacts to subsurface soil and groundwater at the former Exxon Service Station located adjacent to the north of the subject site. Environmental investigation of the petroleum hydrocarbon release at this facility, including analysis of soil and groundwater samples, revealed the only significant impact to be limited to the northern dispenser island in the northwestern portion of the property. Remediation included limited soil removal and soil vapor extraction (SVE), with SVE estimated to have removed 1,600 gallons of petroleum hydrocarbons. Groundwater monitoring was conducted intermittently at this site, with groundwater reported to be first encountered at a depth of 90 to 110 feet bgs in 1990. The groundwater flow direction was reported to be toward the north-northwest, thereby placing this LUST site hydraulically downgradient of the subject site.

Environmental investigation of the former Exxon Station LUST site indicates that the concentrations of the primary constituents of concern (COCs), including TPH-g and BTEX constituents, decreased significantly with distance from the release source, although residual concentrations remained in soil and groundwater at this property at the time of closure. However, groundwater monitoring results indicated a decreasing trend in contaminant concentrations and this LUST site was granted case closure status on October 10, 1996. Based on the reportedly effective remediation implemented at this site, the regulatory agency closure status, the location of the fuel release and greatest impact at this property hydraulically downgradient of the subject site and at least 150 feet distant, and the 25-year time interval in which natural degradation of residual contaminants has potentially been occurring, there is currently no evidence to suggest that this facility represents an environmental concern in connection with the subject site.

Additionally, two closed LUST sites are listed in the subject site vicinity, and pertinent environmental risk factors for these release sites as related to the subject site are summarized in the following table:

Proximate Geotracker Release Site Listings

Site Name/Address	Distance From Subject Site/ Groundwater Flow Direction	COCs / (Media Impacted)	Investigation Status (Potential to Impact Subject Site)
Shell Service Station 5212 Olive Drive	360 feet to the north / (North-Northwest) – Downgradient of subject site	Gasoline / (Soil Only Impact)	LUST – Closed 10/23/91 (Low)
Texaco Station 5300 Olive Drive	370 feet to the north-northwest / (North-northwest) – Downgradient of the subject site	Gasoline / (Soil & Groundwater)	LUST - Closed 3/22/94 (Low)

Based on Krazan's review of information contained in the RWQCB Geotracker database, coupled with information pertaining to site location and local hydrogeology, there is no evidence to suggest that any of the above-listed sites currently represent an environmental concern in connection with the subject site.

State of California Environmental Protection Agency

Krazan's March 29, 2022 review of the State of California Environmental Protection Agency (CalEPA) – Department of Toxic Substances Control (DTSC) Envirostor database available via the DTSC's Internet Website indicated that no records of cleanup sites including State response sites, voluntary cleanup sites, school cleanup sites, or military or school evaluation sites are listed for the subject site or the adjacent properties. One school evaluation site is located in the subject site vicinity, and pertinent environmental risk factors for this release site as related to the subject site are summarized in the following table:

Proximate Envirostor Release Site Listings

Site Name/Address	Distance From Subject Site/ Groundwater Flow Direction	COCs / (Media Impacted)	Investigation Status (Potential to Impact Subject Site)
Carter Tract Site	475 feet to the south-southwest /	Suspected Metals & Organochlorine Pesticides /	School Site No Further Action Required (4/10/03)
Moraga Court/Victor Street	(North-northwest) – Cross-gradient of the subject site	(Soil Suspected)	(Low)

Based on Krazan's review of information contained in the DTSC Envirostor database, coupled with information pertaining to site location and local hydrogeology, there is no evidence that either of the above-listed sites currently represent an environmental concern in connection with the subject site.

Additionally, no Federal Superfund – National Priorities List (NPL) sites were determined to be located within a one-mile radius of the subject site.

State of California Office of Emergency Services – Spills Database

Krazan's March 30, 2022 review of the State of California Office of Emergency Services (Cal OES) Spill Reports database, available via the Cal OES website indicated that no hazardous materials spill reports are included in the Cal OES Spill Reports database for the subject site addresses of 5512 and 5656 Knudsen Drive.

California Department of Conservation, California Geologic Energy Management Division

Krazan's March 21, 2022 review of the State of California Department of Conservation, California Geologic Energy Management Division (CalGEM) Online Mapping System indicated that no plugged and abandoned or producing oil wells are located on the subject site or within a 200-foot radius of the subject site.

U.S. Department of Transportation – Pipeline & Hazardous Materials Safety Administration

Krazan's March 30, 2022 review of the U.S. Department of Transportation – Pipeline & Hazardous Materials Safety Administration (PHMSA) National Pipeline Mapping System database available via the U.S. Department of Transportation website indicated that no gas transmission pipelines or hazardous liquid pipelines are located on the subject site.

Local Area Tribal Records

No Indian reservations, USTs on Indian land, or LUSTs on Indian land were reported on the subject site, adjacent properties, or vicinity properties in the EDR-provided government database report.

6.5 Regulatory Agency Lists Review

Several agencies have published documents that list businesses or properties which have handled hazardous materials or waste or may have experienced site contamination. The lists consulted in the course of our assessment were compiled by EDR and Krazan and represent reasonably ascertainable current listings. Krazan did not verify the locations and distances of every property listed by EDR. Krazan verified the location and distances of the properties Krazan deemed as having the potential to adversely impact the subject site. The actual location of the listed properties may differ from the EDR listing. Refer to the following table for a summary of the listed properties considered to have the potential to impact the subject site located within the specified ASTM Search Radii. The actual distances of the listed properties (which are summarized below) are based on observations during Krazan's site reconnaissance. No EDR-listed unmapped (non-geocoded) sites were determined to be located on or adjacent to the subject site. Please refer to the Appendix H for a copy of the EDR Radius Map report.

Listed Properties

MAP FINDINGS SUMMARY

Database	Search Distance (Miles)	Target Property	< 1/8	1/8 - 1/4	1/4 - 1/2	1/2 - 1	> 1	Total Plotted
STANDARD ENVIRONMENTAL RECORDS								
Lists of Federal NPL (Superfund) sites								
NPL	1.000		0	0	0	0	NR	0
Proposed NPL	1.000		0	0	0	0	NR	0
NPL LIENS	1.000		0	0	0	0	NR	0
Lists of Federal Delisted NPL sites								
Delisted NPL	1.000		0	0	0	0	NR	0
Lists of Federal sites subject to CERCLA removals and CERCLA orders								
FEDERAL FACILITY	0.500		0	0	0	NR	NR	0
SEMS	0.500		0	0	0	NR	NR	0
Lists of Federal CERCLA sites with NFRAP								
SEMS-ARCHIVE	0.500		0	0	0	NR	NR	0
Lists of Federal RCRA facilities undergoing Corrective Action								
CORRACTS	1.000		0	0	0	0	NR	0
Lists of Federal RCRA TSD facilities								
RCRA-TSDF	0.500		0	0	0	NR	NR	0
Lists of Federal RCRA generators								
RCRA-LQG	0.250		0	0	NR	NR	NR	0
RCRA-SQG	0.250		1	2	NR	NR	NR	3
RCRA-VSQG	0.250		0	1	NR	NR	NR	1
Federal institutional controls / engineering controls registries								
LUCIS	0.500		0	0	0	NR	NR	0
US ENG CONTROLS	0.500		0	0	0	NR	NR	0
US INST CONTROLS	0.500		0	0	0	NR	NR	0
Federal ERNS list								
ERNS	0.001		0	NR	NR	NR	NR	0
Lists of state- and tribal (Superfund) equivalent sites								
RESPONSE	1.000		0	0	0	0	NR	0
Lists of state- and tribal hazardous waste facilities								
ENVIROSTOR	1.000		0	1	0	3	NR	4
Lists of state and tribal landfills and solid waste disposal facilities								
SWF/LF	0.500		0	0	1	NR	NR	1

Listed Properties (continued)

MAP FINDINGS SUMMARY

Database	Search Distance (Miles)	Target Property	< 1/8	1/8 - 1/4	1/4 - 1/2	1/2 - 1	> 1	Total Plotted
Lists of state and tribal leaking storage tanks								
LUST	0.500		6	1	3	NR	NR	10
INDIAN LUST	0.500		0	0	0	NR	NR	0
CPS-SLIC	0.500		0	0	0	NR	NR	0
Lists of state and tribal registered storage tanks								
FEMA UST	0.250		0	0	NR	NR	NR	0
UST	0.250		12	6	NR	NR	NR	18
AST	0.250		0	5	NR	NR	NR	5
INDIAN UST	0.250		0	0	NR	NR	NR	0
Lists of state and tribal voluntary cleanup sites								
VCP	0.500		0	0	0	NR	NR	0
INDIAN VCP	0.500		0	0	0	NR	NR	0
Lists of state and tribal brownfield sites								
BROWNFIELDS	0.500		0	0	0	NR	NR	0
ADDITIONAL ENVIRONMENTAL RECORDS								
Local Brownfield lists								
US BROWNFIELDS	0.500		0	0	0	NR	NR	0
Local Lists of Landfill / Solid Waste Disposal Sites								
WMUDS/SWAT	0.500		0	0	0	NR	NR	0
SWRCY	0.500		0	0	0	NR	NR	0
HAULERS	0.001		0	NR	NR	NR	NR	0
INDIAN ODI	0.500		0	0	0	NR	NR	0
DEBRIS REGION 9	0.500		0	0	0	NR	NR	0
ODI	0.500		0	0	0	NR	NR	0
IHS OPEN DUMPS	0.500		0	0	0	NR	NR	0
Local Lists of Hazardous waste / Contaminated Sites								
US HIST CDL	0.001		0	NR	NR	NR	NR	0
HIST Cal-Sites	1.000		0	0	0	0	NR	0
SCH	0.250		0	1	NR	NR	NR	1
CDL	0.001		0	NR	NR	NR	NR	0
CERS HAZ WASTE	0.250		3	6	NR	NR	NR	9
Toxic Pits	1.000		0	0	0	0	NR	0
US CDL	0.001		0	NR	NR	NR	NR	0
PFAS	0.500		0	0	1	NR	NR	1
AQUEOUS FOAM	TP		NR	NR	NR	NR	NR	0
Local Lists of Registered Storage Tanks								
SWEEPS UST	0.250		5	3	NR	NR	NR	8
HIST UST	0.250		10	5	NR	NR	NR	15
CERS TANKS	0.250		3	4	NR	NR	NR	7

Listed Properties (continued)

MAP FINDINGS SUMMARY

Database	Search Distance (Miles)	Target Property	< 1/8	1/8 - 1/4	1/4 - 1/2	1/2 - 1	> 1	Total Plotted
CA FID UST	0.250		3	3	NR	NR	NR	6
Local Land Records								
LIENS	0.001		0	NR	NR	NR	NR	0
LIENS 2	0.001		0	NR	NR	NR	NR	0
DEED	0.500		0	0	0	NR	NR	0
Records of Emergency Release Reports								
HMIRS	0.001		0	NR	NR	NR	NR	0
CHMIRS	0.001		0	NR	NR	NR	NR	0
LDS	0.001		0	NR	NR	NR	NR	0
MCS	0.001		0	NR	NR	NR	NR	0
SPILLS 90	0.001		0	NR	NR	NR	NR	0
Other Ascertainable Records								
RCRA NonGen / NLR	0.250		3	15	NR	NR	NR	18
FUDS	1.000		0	0	0	0	NR	0
DOD	1.000		0	0	0	0	NR	0
SCRD DRYCLEANERS	0.500		0	0	0	NR	NR	0
US FIN ASSUR	0.001		0	NR	NR	NR	NR	0
EPA WATCH LIST	0.001		0	NR	NR	NR	NR	0
2020 COR ACTION	0.250		0	0	NR	NR	NR	0
TSCA	0.001		0	NR	NR	NR	NR	0
TRIS	0.001		0	NR	NR	NR	NR	0
SSTS	0.001		0	NR	NR	NR	NR	0
ROD	1.000		0	0	0	0	NR	0
RMP	0.001		0	NR	NR	NR	NR	0
RAATS	0.001		0	NR	NR	NR	NR	0
PRP	0.001		0	NR	NR	NR	NR	0
PADS	0.001		0	NR	NR	NR	NR	0
ICIS	0.001		0	NR	NR	NR	NR	0
FTTS	0.001		0	NR	NR	NR	NR	0
MLTS	0.001		0	NR	NR	NR	NR	0
COAL ASH DOE	0.001		0	NR	NR	NR	NR	0
COAL ASH EPA	0.500		0	0	0	NR	NR	0
PCB TRANSFORMER	0.001		0	NR	NR	NR	NR	0
RADINFO	0.001		0	NR	NR	NR	NR	0
HIST FTTS	0.001		0	NR	NR	NR	NR	0
DOT OPS	0.001		0	NR	NR	NR	NR	0
CONSENT	1.000		0	0	0	0	NR	0
INDIAN RESERV	1.000		0	0	0	0	NR	0
FUSRAP	1.000		0	0	0	0	NR	0
UMTRA	0.500		0	0	0	NR	NR	0
LEAD SMELTERS	0.001		0	NR	NR	NR	NR	0
US AIRS	0.001		0	NR	NR	NR	NR	0
US MINES	0.250		0	0	NR	NR	NR	0
ABANDONED MINES	0.250		0	0	NR	NR	NR	0
FINDS	0.001		0	NR	NR	NR	NR	0
UXO	1.000		0	0	0	0	NR	0
DOCKET HWC	0.001		0	NR	NR	NR	NR	0
ECHO	0.001		0	NR	NR	NR	NR	0

Listed Properties (continued)

MAP FINDINGS SUMMARY

Database	Search Distance (Miles)	Target Property	< 1/8	1/8 - 1/4	1/4 - 1/2	1/2 - 1	> 1	Total Plotted
FUELS PROGRAM	0.250		0	0	NR	NR	NR	0
CA BOND EXP. PLAN	1.000		0	0	0	0	NR	0
Cortese	0.500		5	1	2	NR	NR	8
CUPA Listings	0.250		8	16	NR	NR	NR	24
DRYCLEANERS	0.250		1	0	NR	NR	NR	1
EMI	0.001		0	NR	NR	NR	NR	0
ENF	0.001		0	NR	NR	NR	NR	0
Financial Assurance	0.001		0	NR	NR	NR	NR	0
HAZNET	0.001		0	NR	NR	NR	NR	0
ICE	0.001		0	NR	NR	NR	NR	0
HIST CORTESE	0.500		4	1	2	NR	NR	7
HWP	1.000		0	0	0	0	NR	0
HWT	0.250		0	0	NR	NR	NR	0
MINES	0.250		0	0	NR	NR	NR	0
MWMP	0.250		0	0	NR	NR	NR	0
NPDES	0.001		0	NR	NR	NR	NR	0
PEST LIC	0.001		0	NR	NR	NR	NR	0
PROC	0.500		0	0	0	NR	NR	0
Notify 65	1.000		0	0	0	0	NR	0
UIC	0.001		0	NR	NR	NR	NR	0
UIC GEO	0.001		0	NR	NR	NR	NR	0
WASTEWATER PITS	0.500		0	0	0	NR	NR	0
WDS	0.001		0	NR	NR	NR	NR	0
WIP	0.250		0	0	NR	NR	NR	0
MILITARY PRIV SITES	0.001		0	NR	NR	NR	NR	0
PROJECT	0.001		0	NR	NR	NR	NR	0
WDR	0.001		0	NR	NR	NR	NR	0
CIWQS	0.001		0	NR	NR	NR	NR	0
CERS	0.001		0	NR	NR	NR	NR	0
NON-CASE INFO	0.001		0	NR	NR	NR	NR	0
OTHER OIL GAS	0.001		0	NR	NR	NR	NR	0
PROD WATER PONDS	0.001		0	NR	NR	NR	NR	0
SAMPLING POINT	0.001		0	NR	NR	NR	NR	0
WELL STIM PROJ	0.001		0	NR	NR	NR	NR	0
MINES MRDS	0.001		0	NR	NR	NR	NR	0
HWTS	TP		NR	NR	NR	NR	NR	0
EDR HIGH RISK HISTORICAL RECORDS								
EDR Exclusive Records								
EDR MGP	1.000		0	0	0	0	NR	0
EDR Hist Auto	0.125		6	NR	NR	NR	NR	6
EDR Hist Cleaner	0.125		1	NR	NR	NR	NR	1
EDR RECOVERED GOVERNMENT ARCHIVES								
Exclusive Recovered Govt. Archives								
RGA LF	0.001		0	NR	NR	NR	NR	0
RGA LUST	0.001		0	NR	NR	NR	NR	0
- Totals --		0	71	71	9	3	0	154

Listed Properties (continued)

MAP FINDINGS SUMMARY

Database	Search Distance (Miles)	Target Property	< 1/8	1/8 - 1/4	1/4 - 1/2	1/2 - 1	> 1	Total Plotted

NOTES:
TP = Target Property
NR = Not Requested at this Search Distance
Sites may be listed in more than one database

The subject site addresses/location were not listed in the EDR regulatory database report.

Hazardous Materials Migration in Soils and/or Groundwater

EDR-listed facilities are located adjacent to the subject site. According to the EDR database report, Taco Bell #5121 (5121 Olive Drive), 7-11 #32257 (5203 Olive Drive), and Chevron #9-9702 (5201 Olive Drive) are listed as CERS sites located within a 175-foot radius of the subject site. However, during Krazan's site reconnaissance, these facilities were observed to be located adjacent to the north of the subject site. Hazardous materials records for these facilities are included in the CERS database. CERS database records for these facilities were previously discussed in Section 6.4 of this report.

Additionally, 5001 Olive Drive is listed as a historical UST site variably listed as being located from 91 to 156 to the north-northeast of the subject site. Information contained in the EDR report and available via Geotracker indicates that two 500-gallon fuel USTs were associated with a "waste treatment plant" and a sanitary district located at 5001 Olive Drive which is likely the former wastewater treatment plant previously located 400 feet to the south of the subject site. Review of historical aerial photographs did not reveal the presence of any structures with the 400-foot strip of vacant land between the wastewater treatment plant and the subject site, and it is therefore unlikely that any USTs were located within this strip of vacant land or the historically vacant subject site. It thus appears likely that the referenced USTs were located at the former wastewater treatment plant which may have been addressed as 5001 Olive Drive historically. Based on these considerations and the absence of any documentation of a fuel release to the subsurface contained in the EDR report or the Geotracker database, there is no evidence to suggest that the two USTs referenced at the 5001 Olive Drive address represent an environmental concern in connection with the subject site.

Facilities which are listed as sites with documented releases of hazardous materials to the subsurface are located within the subject site vicinity, including: 1) Chevron Station #9-99702 (5201 Olive Drive), 2) former Exxon Station (5213 Olive Drive), 3) Shell Station (5212 Olive Drive), and 4) Texaco Station (5300 Olive Drive). Hazardous materials records for these four closed LUST sites are on file with the RWQCB. RWQCB records for these facilities were previously discussed in Section 6.4 of this report.

The remaining properties within the specified search radius of the subject site which appeared on local, state, or federally published lists of sites that use or have had releases of hazardous materials or petroleum products are of sufficient distance and/or situated hydraulically cross- or downgradient from the subject site such that impact to the subject site via groundwater migration is unlikely. In general, potentially hazardous materials released from facilities located generally hydraulically upgradient within subject site vicinity, or in a hydraulically cross-gradient direction in proximity to the site, may have a reasonable potential of migrating to the subject site via groundwater flow. This opinion is based on the assumption that non-vaporous hazardous materials generally do not migrate large distances laterally within the soil, but rather tend to migrate with groundwater in the general direction of groundwater flow. However, the potential for migration of volatile hazardous materials may include movement within soils, groundwater flow or potentially omni-directionally if present in a vaporous state.

Hazardous Materials Migration in Vapor

Hazardous materials or petroleum product vapors which may have the potential to migrate into the subsurface of the subject site may be caused by the release of vapors from contaminated soil or groundwater either on or in the vicinity of the subject site from current or historical uses of the subject site and/or adjacent or vicinity properties. Current or past land uses such as gasoline stations (using petroleum hydrocarbons), dry cleaning establishments (using chlorinated volatile organic compounds), former manufactured gas plant sites (using volatile and semi-volatile organic compounds), and former industrial sites such as those that had vapor degreasing or other parts-cleaning operations (using chlorinated volatile organic compounds) are of particular concern. Constituent of concern vapors are capable of migrating great distances omni-directionally along subsurface conduits such as pipelines, utility lines, sewer and stormwater lines, and building foundations.

Based on Krazan's observations and review of State and local regulatory agency records and the EDR regulatory database report, no listings of concern related to potential vapor migration were determined to be associated with the subject site, adjacent properties, or properties located within the subject site vicinity. Review of vicinity properties listed by EDR as release sites within the applicable search radii suggests that

these properties do not represent a significant potential for vapor migration in connection with the subject site. The rationale supporting this opinion includes the following:

- None of the reported sites were in close proximity to the subject site.
- Relevant sites had undergone investigation and remediation sufficient to receive regulatory agency closure.
- Sites with reported releases of minor quantities of COCs or COCs of limited volatility impacting soil only were considered of minimal concern.
- The lateral migration of the COCs in groundwater is reported to be limited and COCs were not detected in groundwater samples collected downgradient of the release and several hundred feet upgradient of the subject site.
- Sites with reported releases of COCs including volatile organic compounds (VOCs) were either of sufficient distance or hydraulically down- or cross-gradient from the subject site such that they do not appear to represent a significant potential for vapor migration on the subject site.

No engineering control sites, sites with institutional controls, or sites with deed restrictions were listed for the subject site, adjacent sites or vicinity properties in the EDR Report.

7.0 DISCUSSION OF FINDINGS

Summary of Conclusions

Apparent Evidence of RECs or PAOCs	Not Noted	Noted
Historical Uses	X	
Current Uses	X	
Adjacent or Vicinity Property Uses	X	

Historical Uses

Based on Krazan's review of previous environmental assessments, historical aerial photographs, historical topographic maps, and historical cross-reference directories, a site reconnaissance, contacts with the local regulatory agencies, and an interview with a representative of the owner of the subject site, there is no evidence that recognized environmental conditions exist in connection with the historical uses of the subject site.

Current Uses

Based on Krazan's site reconnaissance, contacts with local regulatory agencies, and an interview with a representative of the owner of the subject site, there is no evidence that recognized environmental conditions exist in connection with the current uses of the subject site.

Adjacent or Vicinity Property Uses:

Based on Krazan's field observations, review of the EDR government database report, and consultation with local regulatory agencies, there is no evidence that recognized environmental conditions exist in connection with the subject site from adjacent property uses.

7.1 Evaluation of Data Gaps/Data Failure

In accordance with ASTM E 1527-13 guidance, data gaps represent a lack of or inability to obtain information required by this practice despite good faith efforts by the environmental professional to gather such information. Data gaps may result from incompleteness in any of the activities required by this practice. Data failure represents the failure to achieve the historical research objectives of this practice even after reviewing the standard historical sources that are reasonably ascertainable and likely to be useful. Data failure is one type of data gap.

The following is a summary of data gaps encountered in the process of preparing this report including an observation as to the presumed significance of that data gap to the conclusions of this assessment:

- Absence of Final Title Report or Environmental Lien Search (Section 5.1)

  A Final Title Report or Environmental Lien Search was not provided by the Phase I ESA user, therefore, a preliminary title report with attendant limitations was utilized in preparation of this report. Taken in consideration with the available information obtained in the course of preparing this report in connection with professional experience, there is no evidence to suggest that this data gap might alter the conclusions of this assessment. However, the contents of a Final Title Report or Environmental Lien Search are unknown.

- Absence of Interview with Previous Property Owner/Occupant (Section 6.1)

  A Phase I ESA interview with the previous owner/occupant of the subject site was not reasonably ascertainable. Consequently, information regarding the history and historical uses of the subject site obtained from an interview of a previous owner and/or occupant constitutes a data gap. Taken in consideration with the available information obtained in the course of preparing this report in connection with professional experience, there is no evidence to suggest that this data gap might

alter the conclusions of this assessment. However, the contents of an interview with a previous property owner/occupant are unknown.

8.0 CONCLUSIONS/OPINIONS

We have conducted a Phase I ESA of the subject site in conformance with the scope and limitations of the ASTM E 1527-13 *Standard Practice for Environmental Site Assessments: Phase I Environmental Site Assessment Process* guidance documents. Any deviations from this practice were previously described in this report. During the course of this assessment, Krazan identified no evidence of recognized environmental conditions (RECs), controlled RECs (CRECs) or historical RECs (HRECs) in connection with the subject site as defined by ASTM E 1527-13.

9.0 RELIANCE

This report was prepared solely for use by Client and should not be provided to any other person or entity without Krazan & Associates' prior written consent. No party other than Client may rely on this report without Krazan & Associates' express prior written consent. Reliance rights for third parties will only be in effect once requested by Client and authorized by Krazan & Associates with authorization granted by way of a Reliance Letter. The Reliance Letter will require that the relying party(ies) agree to be bound to the terms and conditions of the agreement between Client and Krazan & Associates as if originally issued to the relying party(ies), or as so stipulated in the Reliance Letter.

10.0 LIMITATIONS

The site reconnaissance and research of the subject site has been limited in scope. This type of assessment is undertaken with the calculated risk that the presence, full nature, and extent of contamination would not be revealed by visual observation alone. Although a thorough site reconnaissance was conducted in accordance with ASTM Guidelines and employing a professional standard of care, no warranty is given, either expressed or implied, that hazardous material contamination or buried structures, which would not have been disclosed through this investigation, do not exist at the subject site. Therefore, the data obtained are clear and accurate only to the degree implied by the sources and methods used.

The findings presented in this report were based upon field observations during a single property visit, review of available data, and discussions with local regulatory and advisory agencies. Observations describe only the conditions present at the time of this investigation. The data reviewed and observations made are limited to accessible areas and currently available records searched. Krazan cannot guarantee the completeness or accuracy of the regulatory agency records reviewed. Additionally, in evaluating the property, Krazan has relied in good faith upon representations and information provided by individuals noted in the report with respect to present operations and existing property conditions, and the historical uses of the property. It must also be understood that changing circumstances in the property usage, proposed property usage, subject site zoning, and changes in the environmental status of the other nearby properties can alter the validity of conclusions and information contained in this report. Therefore, the data obtained are clear and accurate only to the degree implied by the sources and methods used.

This report is provided for the exclusive use of the client noted on the cover page and shall be subject to the terms and conditions in the applicable contract between the client and Krazan. Any third party use of this report, including use by Client's lender, shall also be subject to the terms and conditions governing the work in the contract between the client and Krazan. The unauthorized use of, reliance on, or release of the information contained in this report without the express written consent of Krazan is strictly prohibited and will be without risk or liability to Krazan.

Conclusions and recommendations contained in this report are based on the evaluation of information made available during the course of this assessment. It is not warranted that such data cannot be superseded by future environmental, legal, geotechnical or technical developments. Consequently, given the possibility for unanticipated hazardous conditions to exist on a subject site which may not have been discovered, this Phase I ESA is not intended as the basis for a buyer or developer of real property to waive their rights of recovery based upon environmental unknowns. Parties that choose to waive rights of recovery prior to site development do so at their own risk.

Parties who seek to rely upon Phase I Environmental Site Assessment reports dated more than 180 days prior to the date of reliance do so at their own risk. This limitation in reliance is based on the potential for physical changes at the site, changes in circumstances, technological and professional advances, and guidance related to the continued viability of Environmental Site Assessment reports, user's responsibilities, and requirements for updating of components of the inquiry as stated in the ASTM Standard E 1527-13.

11.0 QUALIFICATIONS

This Phase I ESA was conducted under the supervision or responsible charge of Krazan's undersigned environmental assessor with oversight from the undersigned environmental professional. The work was conducted in accordance with ASTM E 1527-13 guidance, generally accepted industry standards for environmental due diligence in place at the time of the preparation of this report, and Krazan's quality-control policies.

We declare that, to the best of our professional knowledge and belief, we meet the definition of environmental professional as defined in §312.10 of 40 CFR 312 and we have the specific qualifications based on education, training, and experience to assess a property of the nature, history, and setting of the subject property. We have developed and performed the all appropriate inquiries in conformance with the standards and practices set forth in 40 CFR Part 312.

Respectfully submitted,
KRAZAN & ASSOCIATES, INC.

William Vick, PhD
Environmental Professional



Jason R. Paul, PG 7557
Environmental Regional Manager

WHV/JRP/mlt

REFERENCES

Aerial photographs obtained from Environmental Data Resources, Inc. (EDR), Microsoft® Research Maps, and Google Earth™.

American Society for Testing and Materials (ASTM), *Standard Practice for Environmental Site Assessments: Phase I Environmental Site Assessment (ESA) Process*, ASTM Designation: E 1527-13.

ASTM, *Standard Guide for Vapor Encroachment Screening on Property Involved in Real Estate Transactions,* ASTM Designation E 2600-10.

City of Bakersfield Development Services Department.

City of Bakersfield Fire Department.

Doctor, Mr. Steve, Representative of the Phase I ESA User and the Owner of the Subject Site, Phase I ESA User Questionnaire and Phase I ESA Property Owner Questionnaire.

EDR, Sanborn Fire Insurance Map *No Maps Available* Report.

EDR, City Directory Report.

EDR, Regulatory Database Report.

EDR Historical Topographic Map Report.

Kern County Public Health Services Department.

Krazan & Associates, *Limited Soil Assessment for Organochlorine Pesticides, Knudsen Drive Property (6 Acres), Bakersfield, CA 93308,* August 8, 2018.

Krazan & Associates, *Phase I Environmental Site Assessment, Vacant Property, Knudsen Drive, Bakersfield, California 93308,* January 21, 2020.

ENCON Technologies, Inc., *Phase I Environmental Site Assessment (ESA) Report, Vacant Land on Knudsen Drive, Bakersfield, California,* October 31, 2017.

State of California Geologic Energy Management Division (CalGEM) Maps Website: https://www.conservation.ca.gov/calgem/Pages/WellFinder.aspx.

State of California Department of Toxic Substances Control, Envirostor Website: http://www.envirostor.dtsc.ca.gov/public

State of California Environmental Protection Agency (CalEPA), California Environmental Reporting System (CERS) Database, CalEPA Regulated Site Portal.

State of California Office of Emergency Services (Cal OES), Spill Reports Database, Cal OES website.

State of California Regional Water Quality Control Board, Geotracker Website: http://geotracker.swrcb.ca.gov

REFERENCES (continued)

State of California, Department of Water Resources, *Lines of Equal Elevation of Water in Wells Unconfined Aquifer, San Joaquin Valley, Spring 2010.*

State of California, Department of Water Resources, Sustainable Groundwater Management Act Portal, 2018 data.

U.S. Department of Transportation – Pipeline & Hazardous Materials Safety Administration, National Pipeline Mapping System.

U.S. Environmental Protection Agency (EPA) *Map of Radon Zones*.

U.S. Fish & Wildlife Service National Wetland Inventory *Wetlands Mapper:* http://www.fws.gov/wetlands/Data/Mapper.html

U.S. Geological Survey, 7.5-minute Oildale, California topographic quadrangle map, dated 1954.

GLOSSARY OF TERMS

Subject Site: The real property being investigated under this Phase I ESA.

Adjacent Properties: Properties which are contiguous with the subject site, or would be contiguous except for a street, road, or other public thoroughfare.

Subject Site Vicinity: Properties located within a 500-foot radius of the subject site.

Environmental Professional: A person meeting the education, training, and experience requirements as set forth in 40 CFR §312.10(b). The EP may be an independent contractor or an employee of the user.

User: The party seeking to use Practice E 1527 to complete an environmental site assessment of the subject site. A user may include, without limitation, a potential purchaser of the subject site, a potential tenant of the subject site, an owner of the subject site, a lender, or a property manager.

Recognized Environmental Condition (REC): In defining a standard of good commercial and customary practice for conducting an environmental site assessment of a parcel of property, the goal of the processes established by this practice is to identify recognized environmental conditions. The term recognized environmental conditions means the presence or likely presence of any hazardous substances or petroleum products in, on, or at a property: (1) due to any release to the environment; (2) under conditions indicative of a release to the environment; or (3) under conditions that pose a material threat of a future release to the environment. *De minimis* conditions are not recognized environmental conditions.

Controlled Recognized Environmental Condition (CREC): A recognized environmental condition resulting from a past release of hazardous substances or petroleum products that has been addressed to the satisfaction of the applicable regulatory authority (for example, as evidenced by the issuance of a no further action letter or equivalent, or meeting risk-based criteria established by regulatory authority), with hazardous substances or petroleum products allowed to remain in place subject to the implementation of required controls (for example, property use restrictions, activity and use limitations, institutional controls, or engineering controls). For example, if a leaking underground storage tank has been cleaned up to a commercial use standard, but does not meet unrestricted residential cleanup criteria, this would be considered a CREC. The "control" is represented by the restriction that the property use remain commercial. A condition considered by the environmental professional to be a CREC shall be listed in the findings section of the Phase I ESA report and as an REC in the conclusions section. A condition identified as a CREC does not imply that the environmental professional has evaluated or confirmed the adequacy, implementation, or continued effectiveness of the required control that has been, or is intended to be, implemented.

Historical Recognized Environmental Condition (HREC): A past release of any hazardous substances or petroleum products that has occurred in connection with the property and has been addressed to the satisfaction of the applicable regulatory authority or meeting unrestricted use criteria established by a regulatory authority, without subjecting the property to any required controls (for example, property use restrictions, activity and use limitations, institutional controls, or engineering controls). Before calling the past release an HREC, the environmental professional must determine whether the past release is an REC at the time the Phase I ESA is conducted (for example, if there has been change in the regulatory criteria). If the EP considers the past release to be an REC at the time the Phase I ESA is conducted, the condition shall be included in the conclusions section of the report as an REC.

GLOSSARY OF TERMS (continued)

Potential Area of Concern (PAOC): A term adopted to provide an alternative designation to the REC and HREC for a range of environmental issues related to current subject site uses, historical subject site uses, or from adjacent and/or vicinity property uses. The PAOC is utilized to emphasize full disclosure and provide the user with conclusions and recommendations related to potential environmental issues in connection with the subject site based on Krazan's professional experience in cases where official documentation or other evidence may be absent in order to identify an REC or HREC, thereby aiding the user's considerations of environmental due diligence risk tolerance.

Migrate/migration: For the purposes of this practice, "migrate" and "migration" refer to the movement of hazardous substances or petroleum products in any form, including, for example, solid and liquid at the surface or subsurface, and vapor in the subsurface. Vapor migration in the subsurface is described in ASTM E 2600-10 guidance; however, nothing in the E 1527-13 practice should be construed to require application of the E 2600-10 standard to achieve compliance with AAI.

De minimis condition: A condition that generally does not present a threat to human health or the environment and that generally would not be the subject of an enforcement action if brought to the attention of appropriate governmental agencies. Condition determined to be *de minimis conditions* are not RECS or CRECs.

Data Gap: A lack of or inability to obtain information required by this practice despite good faith efforts by the Environmental Professional to gather such information. Data gaps may result from incompleteness in any of the activities required by this practice, including, but not limited to the site reconnaissance and interviews.

Data Failure: A failure to achieve the historical research objectives even after reviewing the standard historical sources that are reasonably ascertainable and likely to be useful. Data failure is one type of data gap.

= SUBJECT SITE BOUNDARY

VICINITY MAP **VACANT PROPERTY** **5512 & 5656 KNUDSEN DRIVE** **APN 365-020-30 AND** **A PORTION OF 365-020-28** **BAKERSFIELD, CALIFORNIA 93308**	**Scale:** NTS	**Date:** April 2022	Krazan **SITE DEVELOPMENT ENGINEERS** ***With Offices Serving the Western U. S.***
	Drawn By: BV	**Approved by:** BV	
	Project No. 24-20002-22	**Figure No.** 1	

= SUBJECT SITE BOUNDARY (APPROXIMATE)

= SHALLOW DEPRESSION – APPARENT STORMWATER CATCHMENT
= BARE UTILITY POLE & CONCRETE DEBRIS

SITE MAP **VACANT PROPERTY** **5512 & 5656 KNUDSEN DRIVE** **APN 365-020-30 AND** **A PORTION OF 365-020-28** **BAKERSFIELD, CALIFORNIA 93308**	**Scale:** NTS	**Date:** April 2022	Krazan **SITE DEVELOPMENT ENGINEERS** ***With Offices Serving the Western U. S.***
	Drawn By: BV	**Approved by:** BV	
	Project No. 24-20002-22	**Figure No.** 2	

Photo 1: Southern-facing view of the northwestern portion of the subject site adjacent to Knudsen Drive.

Photo 2: Eastern-facing view of the central portion of the subject site.

Photo 3: Northern-facing view of the southwestern portion of the subject site adjacent to Knudsen Drive.

Photo 4: Western-facing view of the southeastern portion of the subject site.

Photo 5: Southern-facing view of the central portion of the subject site.

Photo 6: Southern-facing view of the northeastern portion of the subject site.

Photo 7: Southern-facing view of the northeastern tip the subject site.

Photo 8: Northern-facing view of a shallow depression located in the northeastern portion of the subject site which appeared to be a stormwater catchment.

Photo 9: Western-facing view of a stormwater retention basin, the northern portion of which is located on/near the southern boundary of the subject site.

Photo 10: View of a utility pole and concrete debris located in the northwestern portion of the subject site.

Photo 11: View of the 7-Eleven store and gasoline station located adjacent to the north of the subject site.

Photo 12: View of the Taco Bell restaurant located adjacent to the north of the subject site.

Photo 13: View of the Chevon food mart and gasoline station located adjacent to the north of the subject site.

Photo 14: View of the vacant land located adjacent to the east of the subject site.

Photo 15: View of the vacant land located adjacent to the south of the subject site.

Photo 16: View of Knudsen Drive and the fire fighter training facility located adjacent to the west of the subject site.

Appendix A

Phase I ESA User Questionnaire
Vacant Property
5512 and 5656 Knudsen Drive; APN 365-220-30 & A Portion of 365-220-28
Bakersfield, California 93308

Respondent Information:

Name: Steve Dueker
Date: 3/21/22

Company: CDSD West.
Phone: 619-787-6270

Introduction

"In order to qualify for one of the *Landowner Liability Protections (LLPs)* offered by the Small Business Liability Relief and Brownfield Revitalization Act of 2001 (the 'Brownfields Amendments'), the user must provide the following information (if available) to the environmental professional. Failure to provide this information could result in a determination that 'all appropriate inquiry' is not completed"- American Society for Testing and Materials (ASTM) E1527-05 Appendix X3: User Questionnaire

1. Are you aware of any environmental cleanup liens against the subject site that are filed or recorded under federal, tribal, state, or local law?

NONE

2. Are you aware of any activity use limitations (AULs) such as engineering controls, land use restrictions, or institutional controls that are in place at the subject site and/or have been filed or recorded in a registry under federal, tribal, state, or local law?

NO

3. As the user of the Phase I Environmental Site Assessment (ESA), do you have any specialized knowledge or experience related to the subject site or nearby properties? For example, are you involved in the same line of business as the current or former occupants of the subject site or an adjacent property so that you would have specialized knowledge of the chemicals and processes used by this type of business?

NO

4. Does the purchase price being paid for the subject site reasonably reflect the fair market value of the subject site? (Yes) No

   A. If you conclude that there is a difference, have you considered whether the lower purchase price is because contamination is known or believed to be present at the subject site?

5. Are you aware of commonly known or reasonably ascertainable information about the subject site that would help the environmental professional to identify conditions indicative of releases or threatened releases? For example:

A. Do you know the past uses of the subject site? If so, briefly explain.

NO – VACANT

B. Do you know of specific chemicals that are present or once were present at the subject site? If so, briefly explain.

NO - A limited soils investigation was performed by Bill Cooper w/ Kleinfelder dated Aug 8, 2018

C. Do you know of spills or other chemical releases that have taken place at the subject site? If so, briefly explain.

NO

D. Do you know of any environmental cleanups that have taken place at the subject site? If so, briefly explain.

NO

6. As the user of the Phase I ESA, based on your knowledge and experience related to the subject site, are there any obvious indicators that point to the presence or likely presence of contamination at the subject site?

NO

7. What is the reason for preparation of this Phase I ESA? (Property purchase/sale; bank loan; proposed development; etc.)

purchase due diligence, bank loan,

I, the user of this Phase I ESA (or authorized representative of the User), do hereby attest that I have carefully considered the questions herein and have presented answers to the best of my knowledge and ability based upon the Responsibilities of the User as required within ASTM E1527-05 guidance.

Name Steve Doctor (Please Print) Date 3/21/22

Signature

Appendix B

Krazan & ASSOCIATES, INC.

GEOTECHNICAL ENGINEERING • ENVIRONMENTAL ENGINEERING
CONSTRUCTION TESTING & INSPECTION

January 21, 2020 Project No. 024-20002

Mr. Steven Doctor
C&SD Construction
4895 Pacific Highway
San Diego, California 92110
rar@pdpllc.net

RE: Phase I Environmental Site Assessment
Vacant Property
Knudsen Drive
Bakersfield, California 93308

Dear Mr. Doctor:

Krazan & Associates, Inc., (Krazan) completed a Phase I Environmental Site Assessment (ESA) at the referenced site summarized in a report dated January 21, 2020. We appreciate the opportunity to serve your environmental due diligence needs. During the course of this assessment, Krazan identified no evidence of recognized environmental conditions (RECs), controlled RECs (CRECs) or historical RECs (HRECs) in conjunction with the subject site as defined by ASTM E 1527-13.

If you have any questions regarding the information presented in this report, please call me at (559) 348-2200.

Respectfully Submitted,
KRAZAN & ASSOCIATES, INC.

Arthur C. Farkas, REA No. 07818
Environmental Professional

ACF/mlt

PHASE I ENVIRONMENTAL SITE ASSESSMENT VACANT PROPERTY KNUDSEN DRIVE BAKERSFIELD, CALIFORNIA 93308

Pursuant to ASTM E 1527-13

Project No. 024-20002
January 21, 2020

Prepared for:
Mr. Steven Doctor
C&SD Construction, Inc.
San Diego, California 92110
(619) 787-6270

Prepared by:
Krazan & Associates, Inc.
215 West Dakota Avenue
Clovis, California 93612
(559) 348-2200

Krazan & ASSOCIATES, INC.
SITE DEVELOPMENT ENGINEERS

TABLE OF CONTENTS
Project No. 024-20002

1.0 EXECUTIVE SUMMARY 1

2.0 PURPOSE AND SCOPE OF ASSESSMENT 2

2.1 Purpose 2
2.2 Scope of Work 2

3.0 SITE DESCRIPTION 2

3.1 Geology and Hydrogeology 3

4.0 SITE RECONNAISSANCE 4

4.1 Observations 4
4.2 Utilities 5
4.3 Adjacent Streets and Property Usage 6
4.4 ASTM Non-Scope Considerations 6

5.0 USER-PROVIDED INFORMATION 9

5.1 Preliminary Title Report 9
5.2 Phase I Environmental Site Assessment User Questionnaire 9

6.0 SITE USAGE SURVEY 10

6.1 Site History 10
6.2 Interviews 14
6.3 Agricultural Chemicals 14
6.4 Regulatory Agency Interface 14
6.5 Regulatory Agency Lists Review 17

7.0 DISCUSSION OF FINDINGS 25

7.1 Evaluation of Data Gaps/Data Failure 25

8.0 CONCLUSIONS/OPINIONS 26

9.0 RELIANCE 27

10.0 LIMITATIONS 27

11.0 QUALIFICATIONS 28

REFERENCES 30

GLOSSARY OF TERMS 31

Maps
Figure No. 1: Vicinity Map ..... following Glossary of Terms
Figure No. 2: Parcel Map ..... following Figure No. 1
Figure No. 3: Site Map ..... Following Figure No. 2
Figure No. 4: Topographic Map ..... following Figure No. 3

Color Photographs
Photographs ..... following Figure No. 4

TABLE OF CONTENTS (continued)
Project No. 024-20002

Appendices

Preliminary Title Report ..... A
Phase I User and Owner Questionnaires ..... B
Previous Phase I and Phase II Environmental Site Assessment Reports C
Historical Aerial Photographs ..... D
Environmental Data Resources Certification of No Sanborn Maps ..... E
Environmental Data Resources, Inc. (EDR) Radius Map Report ..... F

January 21, 2020 Project No. 024-20002

PHASE I ENVIRONMENTAL SITE ASSESSMENT
VACANT PROPERTY
KNUDSEN DRIVE
BAKERSFIELD, CALIFORNIA 93308

1.0 EXECUTIVE SUMMARY

Krazan & Associates, Inc. (Krazan) has conducted a Phase I Environmental Site Assessment (ESA) of the vacant property located on Knudsen Drive in Bakersfield, California 93308 (subject site). It is incumbent upon the user to read this Phase I ESA report in its entirety. If not otherwise defined within the text of this report, please refer to the Glossary of Terms Section following the References Section for definitions of terms and acronyms utilized within this Phase I ESA report. Krazan performed this assessment in conformance with American Society for Testing and Materials (ASTM) E 1527-13 *Standard Practice for Environmental Site Assessments: Phase I Environmental Site Assessments Process*. The Phase I ESA constitutes appropriate inquiry designed to identify obvious recognized environmental conditions as defined by ASTM E 1527-13 in connection with the previous and current uses and ownership of the subject site.

ASTM E 1527-13 Section 1.1.1 *Recognized Environmental Conditions* – In defining a standard of good commercial and customary practice for conducting an environmental site assessment of a parcel of property, the goal of the processes established by this practice is to identify recognized environmental conditions. The term recognized environmental conditions means the presence or likely presence of any hazardous substances or petroleum products in, on, or at a property: (1) due to any release to the environment; (2) under conditions indicative of a release to the environment; or (3) under conditions that pose a material threat of a future release to the environment. *De minimis* conditions are not recognized environmental conditions.

During the course of this assessment, Krazan identified no evidence of recognized environmental conditions (RECs), controlled RECs (CRECs), or historical RECs (HRECs) in conjunction with the subject site as defined by ASTM E 1527-13.

2.0 PURPOSE AND SCOPE OF ASSESSMENT

2.1 Purpose

According to ASTM E 1527-13, the purpose of this practice is to define good commercial and customary practice in the United States of America for conducting an *environmental site assessment* of a parcel of *commercial real estate* with respect to the range of contaminants within the scope of the Comprehensive Environmental Response, Compensation and Liability Act (CERCLA) (42 U.S.C. §9601) and *petroleum products.* As such, this practice is intended to permit a *user* to satisfy one of the requirements to qualify for the *innocent landowner, contiguous property owner,* or *bona fide prospective purchaser* limitation on CERCLA liability (hereinafter, the *landowner liability protections,* or *LLPs*): that is, the practice that constitutes *all appropriate inquiries* into the previous ownership and uses of the *property* consistent with good commercial and customary practice as defined at 42 U.S.C. §9601(35)(B).

2.2 Scope of Work

The Phase I ESA includes the following scope of work: a) a site reconnaissance of existing on-site conditions and observations of adjacent property uses, b) a review of user-provided documents c) a review of historical aerial photographs, historical Sanborn Fire Insurance Maps (SFIMs), and interview(s) with person(s) knowledgeable of the previous and current ownership and uses of the subject site, d) a review of local regulatory agency records, and e) a review of local, state, and federal regulatory agency lists compiled by Environmental Data Resources, Inc. (EDR). The scope of work for this Phase I ESA conforms to ASTM E 1527-13. Krazan was provided written authorization to conduct the Phase I ESA by Mr. Steven Doctor with C&SD Construction, Inc. (C&SD) on January 9, 2020 in Krazan's January 9, 2020 Proposal/Cost Estimate No. P20-005.

3.0 SITE DESCRIPTION

The subject site is located at on Knudsen Drive within the City of Bakersfield, California. The subject site consists of two (2) parcels measuring a total of 7.78 with the associated Kern County Assessor's Parcel Number (APN) of 365-020-030 and a portion of APN 365-020-28. The subject site property is located on the east side of Knudsen Drive and is currently vacant land.

General property information and property use are summarized in the following Table I. Refer to Figures No. 1 – 4 following the Reference Section.

TABLE I
Subject Site Information Summary

Current Owner:	Carosella TR
Assessor's Parcel Numbers:	365-020-030 and a Portion of 365-020-28
Addressees:	None
Historical Addresses:	None
General Location:	East Side of Knudsen Drive approximately 260 feet south of Olive Drive
Acreage:	7.78 (according to the current property owner)
Existing Use:	Vacant Land
Number of Structures (Including Buildings and Dwellings):	None
Original Construction Date:	NA
Proposed Use:	Commercial – Medical Clinic for Veterans Administration
Topographic Map:	U.S. Geological Survey, 7.5 minute Oildale, California topographic quadrangle map, dated 1954, Photorevised 1968
Topographic Map Location:	Northwestern quarter of Section 14 and Northeastern Quarter of Section 15, Township 29 South, Range 27E, San Bernardino Baseline and Meridian
Latitude/Longitude:	35.4097650°/ –119.0575970°
Topography:	Slopes to the southwest, approximately 431 feet above mean sea level
Approximate Depth to Groundwater:	155 feet below ground surface (bgs), State of California Groundwater Interactive Map, Fall 2017
Regional Groundwater Flow Direction:	West-Northwest

3.1 Geology and Hydrogeology

The subject site is located within the southern portion of the Great Valley Geomorphic Province of California. The San Joaquin Valley is approximately 400 miles long and averages 50 miles wide The San Joaquin Valley, which comprises the southern portion of the Great Valley of California, has been filled with several thousand feet of sedimentary deposits. Sediments in the eastern valley, derived from the erosion of the Sierra Nevada, have been deposited by major to minor west-flowing drainages and their tributaries. Near-surface sediments are dominated by sands and silty sands with lesser silts, minor clays, and gravel. The sedimentary deposits in the region form large coalescing alluvial fans with gentle slopes. Soil types underlying the area is Kimberlina and Milham. Groundwater in the site vicinity is approximately 155 feet bgs and the groundwater flow direction is estimated to be towards the west-northwest.

4.0 SITE RECONNAISSANCE

A site reconnaissance, which included a visual observation of the subject site and surrounding properties, was conducted by Mr. William Cooper, Krazan's Environmental Professional, on January 13, 2020. Krazan's Environmental Professional was unaccompanied during the site reconnaissance. The objective of the site reconnaissance is to obtain information indicating the likelihood of identifying recognized environmental conditions, including hazardous substances and petroleum products, in connection with the property (including soils, surface waters, and groundwater).

4.1 Observations

The following Table II summarizes conditions encountered during our site reconnaissance. A discussion of visual observations follows Table II. Refer to the Site Map (Figure No. 3) and color photographs following the text for the locations of items discussed in this section of the report.

TABLE II
Summary of Site Reconnaissance

Feature	Observed	Not Observed
Structures (existing)		X
Evidence of Past Uses *(Power Pole and Concrete Rubble)*	X	
Hazardous Substances and/or Petroleum Products (including containers)		X
Aboveground Storage Tanks (ASTs)		X
Underground Storage Tanks (USTs) or Evidence of USTs		X
Evidence of Underground Pipelines		X
Strong, Pungent, or Noxious Odors		X
Pools of Liquid Likely to be Hazardous Materials or Petroleum Products		X
Drums		X
Unidentified Substance Containers		X
Potential Polychlorinated Biphenyl (PCB)-Containing Equipment		X
Subsurface Hydraulic Equipment		X
Heating/Ventilation/Air conditioning (HVAC)		X
Stains or Corrosion on Floors, Walls, or Ceilings		X
Floor Drains, Sumps, or Oil/Water Clarifiers		X
Storm Drains		X
Pits, Ponds, or Lagoons		X
Stormwater Basin (*Fenced Basin within the southwestern corner*)	X	
Stained Soil and/or Pavement		X
Soil Piles		X
Stressed Vegetation		X
Railroad tracks/spurs		X
Waste or Wastewater Discharges to Surface		X
Wells (irrigation, domestic, dry, oil wells, monitoring wells)		X
Septic Systems		X

The subject site comprises an approximately 7.78-acre portion of Kern County APNs 365-020-28 and -30. Refer to Figure No. 3, Site Map, for locations of the following referenced on-site features:

- The subject site was observed to be vacant land predominantly covered with weeds and grasses. Large pieces of concrete rubble were observed on the surface within the northern-central part of the subject site. The concrete rubble is adjacent to a power pole that is absent electrical lines.

- A small stormwater basin is located within the southwestern corner of the subject site. No indications of staining, dumping, or stressed vegetation was noted in association with observable portions of the basin. No other significant features were observed on the subject site.

- During the visual observations of the subject site, exposed surface soils did not exhibit obvious signs of discoloration. No hazardous materials/wastes were observed at the subject site. No obvious evidence (vent pipes, fill pipes, dispensers, etc.) of USTs were noted within the areas observed. No indications of former structure foundations were observed on the subject site.

4.2 Utilities

Based on Krazan's research, no utilities are currently supplied to the subject site. The following Table III summarizes companies/municipalities that currently provide utility services to the area of the subject site:

TABLE III
Municipal Service / Utility Providers

Service / Utility	Provider	Connection Date
Electricity	Pacific Gas & Electric Company (PG&E)	N/A
Natural Gas	PG&E	N/A
Potable Water	California Water Service (CWS)	N/A
Sanitary Sewer	North of the River Sanitation District	N/A
Solid Waste Removal	Not identified	N/A

Potable Water Source

The water purveyor for the area of the subject site is California Water Service (CWS). CWS's water quality monitoring is an on-going program with water samples obtained on a regular basis. It is the responsibility of CWS to provide customers with potable water in compliance with the California State Maximum Contaminant Levels (MCLs) for primary drinking water constituents in water supplied to the public. CWS's 2018 Consumer Confidence Report posted on CWS's website indicates that water provided by CWS is in compliance with the California State Maximum Contaminant Levels (MCLs) for primary drinking water.

Sewage Disposal System

The municipal sewer service provider to the subject site area is North of the River Sanitation District (NORSD). NORSD was contacted regarding sewer service for the subject site. According to a representative of NORSD, sewer service can provided to the subject site by NORSD upon development.

4.3 Adjacent Streets and Property Usage

The following Table IV summarizes the current adjacent roads and adjacent property uses observed during the site reconnaissance.

TABLE IV
Adjacent Streets and Property Use

Direction	Adjacent Street	Adjacent Property Use (Address)
North	None	Commercial 7-Eleven Store and Gas Station (5203 Olive Drive); Taco Bell Restaurant (5121 Olive Drive); and Chevron Gas Station (5201 Olive Drive)
South	None	Vacant
East	None	Vacant
West	Knudsen Drive	Commercial Spa Express (5725 Knudson Drive)

Based on the observed uses of the properties located immediately adjacent to the subject site, it is unlikely that significant quantities of hazardous materials are stored at the adjacent properties, with the exception of the 7-Eleven and Chevron Gasoline Stations (refer to Section 6.4 for a discussion of these properties).

4.4 ASTM Non-Scope Considerations

According to ASTM E 1527-13, there may be environmental issues or conditions at the subject site that are outside the scope of the Phase I ESA practice (non-scope considerations). Some substances may be present at the subject site in quantities and under conditions that may lead to contamination of the subject site or of nearby properties but are not included in CERCLA's definition of hazardous substances (42 U.S.C. §9601[14]). ASTM non-scope considerations are discussed below.

Asbestos-Containing Materials

Asbestos is a group of naturally occurring mineral fibers that have been used commonly in a variety of building construction materials for insulation and as a fire-retardant. Because of its fiber strength and heat resistant properties, asbestos has been used for a wide range of manufactured goods, mostly in building materials, vehicle brakes, and heat-resistant fabrics, packaging, gaskets, and coatings. When

asbestos-containing materials (ACMs) are damaged or disturbed by repair, remodeling, or demolition activities, microscopic asbestos fibers may become airborne and can be inhaled into the lungs, where they can cause significant health problems. No structures are located on the subject site. Therefore, ACMs are not considered an on-site environmental concern at this time.

Lead-Based Paint

Although lead-based paint (LBP) was banned in 1978, many building constructed prior to 1978 have paint that contains lead. Lead from paint, chips, and dust can pose serious health hazards if not addressed properly. No structures are located on the subject site. Therefore, LBP is not considered an on-site environmental concern at this time.

Mold and Moisture Intrusion

A class of fungi, molds have been found to cause a variety of health problems in humans, including allergic, toxicological, and infectious responses. Molds are decomposers of organic materials, and thrive in humid environments, and produce spores to reproduce, just as plants produce seeds. When mold spores land on a damp spot indoors, they may begin growing and digesting whatever they are growing on in order to survive. When excessive moisture or water accumulates indoors, mold growth will often occur, particularly if the moisture problem remains undiscovered or unaddressed. As such, interior areas of buildings characterized by poor ventilation and high humidity are the most common locations of mold growth. Building materials including drywall, wallpaper, baseboards, wood framing, insulation and carpeting often play host to such growth. Moisture control is the key to mold control. Molds need both food and water to survive; since molds can digest most things, water is the factor that limits mold growth. No structures are currently located on the subject site. Therefore, microbial growth and moisture intrusion are not considered an on-site environmental concern at this time.

Radon

Radon is a radioactive gas that is found in certain geologic environments and is formed by the natural breakdown of radium, which is found in the earth's crust. A radon survey was not included within the scope of this investigation; however, the State of California Department of Health Services (CDHS) maintains a statewide database of radon results in designated geographic areas. Radon detection devices are placed in homes throughout the study region to determine geographic regions with elevated radon concentrations. The U.S. EPA has set the safety standard for radon gas in homes to be 4.0 pico Curies per liter (pCi/L). The US EPA has prepared a map to assist National, State and local organizations to target their resources and to implement radon-resistant building codes. The map divides the country into three Radon Zones, Zone 1 being those areas with the average predicted indoor radon concentration in residential dwellings exceeding the EPA Action Limit of 4.0 pCi/L. It is

important to note that the EPA has found homes with elevated levels of radon in all three zones, and the EPA recommends site-specific testing in order to determine radon levels at a specific location. However, the map does give a valuable indication of the propensity of radon gas accumulation in structures. Review of the EPA Map of Radon Zones places the Property in Zone 2, where average predicted radon levels are between 2.0 and 4.0 pCi/L. Therefore, the available data suggests that the potential for radon to adversely impact the subject site appears to be low.

Wetlands

As defined by the U.S. EPA and the Department of Army, Corps of Engineers, wetlands are "those areas that are inundated or saturated by surface or groundwater at a frequency and duration sufficient to support, and that under normal circumstances do support, a prevalence of vegetation typically adapted for life in saturated soil conditions." Jurisdictional wetlands are regulated under Section 404 of the Clean Water Act (1972, 1977, and 1987, and also the 1985 and 1990 Farm Bills), and are important for protection of aquatic waterfowl and species, water purification, and flood control. According to current Corps of Engineers information, three basic criteria are currently used to define wetlands:

- Wetland hydrology - areas exhibiting surface or near-surface saturation or inundation at some point in time (greater than 12.5 percent of growing season defined on basis of frost-free days) during an average rainfall year.

- Hydrophilic vegetation - frequency of occurrence of wetland indicator plants (plant life growing in water, soil, or substrate that is periodically deficient in oxygen as a result of excessive water content).

- Hydric soil - landscape patterns identified by saturation, flooding, or ponding long enough during the growing season (generally seven days) which develop characteristic color changes in the upper part of the soil as a result of anaerobic conditions.

Based on Krazan's reconnaissance of the subject site, evidence was not apparent to suggest that the site contained a wetland. Furthermore, according to the U. S. Fish & Wildlife Service (USFWS) National Wetlands Inventory available via the USFWS Internet website, the subject site does not contain a designated wetland. Therefore, at this time, regulations pertaining to wetlands do not appear to impact the subject site.

Environmental Non-Compliance Issues

No obvious material non-compliance issues were identified in connection with the subject site in the process of preparing this report.

Activity and Use Limitations

No activity and use limitations were identified in connection with the subject site in the process of preparing this report.

5.0 USER-PROVIDED INFORMATION

A review of user-provided information was conducted in order to help identify pertinent information regarding potential environmental impacts associated with the subject site. A Final Title Report or Environmental Lien Search were not provided to or prepared by Krazan in conjunction with this assessment.

5.1 Preliminary Title Report

A Preliminary Title Report (PTR) dated December 30, 2019, prepared for the subject site by Stewart Title, was provided to Krazan by C&SD Construction, Inc., the Phase I ESA User. The subject site PTR was reviewed to identify potential deed restrictions, environmental liens or activity and use limitations (AULs) which may have occurred on or exist in connection with the subject site. Krazan's review of the PTR indicated no deed restrictions, environmental liens or AULs for the subject site. However, as quoted from the subject site PTR, "It is important to note that this preliminary report is not a written representation as to the condition of title and may not list all liens, defects and encumbrances affecting title to the land." The absence of a Final Title Report or Environmental Lien Search represents a data gap. Please refer to Appendix A for a copy of the PTR.

5.2 Phase I Environmental Site Assessment User Questionnaire

In order to qualify for one of the *Landowner Liability Protections (LLPs)* offered by the Small Business Liability Relief and Brownfields Revitalization Act of 2001 (the *Brownfields Amendments*), the *user* must provide the following information (if available) to the *environmental professional*. Failure to provide this information could result in a determination that *all appropriate inquiry* is not complete. The user is asked to provide information or knowledge of the following:

1. Environmental cleanup liens that are filed or recorded against the site. The client declined to have a lien search performed.

2. Activity and land use limitations that are in place on the site or that have been filed or recorded in a registry.

3. Specialized knowledge or experience of the person seeking to qualify for the LLPs.

4. Relationship of the purchase price to the fair market value of the *property* if it were not contaminated.

5. Commonly known or *reasonably ascertainable* information about the *property*.

6. The degree of obviousness of the presence or likely presence of contamination at the *property*, and the ability to detect the contamination by appropriate investigation.

7. The reason for preparation of this Phase I ESA.

A completed Phase I ESA User Questionnaire was received from Mr. Steven Doctor with C&SD Construction, Inc., the Phase I ESA user. Please refer to Appendix B for a copy of the completed Phase I ESA user questionnaire.

According to the questionnaire response dated January 21, 2020, Mr. Doctor, to the best of his knowledge as the user of this Phase I ESA, was not aware of any environmental cleanup liens and activity or land use limitations which have been filed or recorded against the subject site; and Mr. Doctor has no specialized knowledge or experience of the prior nature of the business or chemical utilization on the subject site. Mr. Doctor indicated that he did not have knowledge of the past or current presence of specific chemicals or hazardous materials, unauthorized spills or chemical releases or of any environmental cleanup liens in connection with the subject site. Mr. Doctor stated that the purchase price of the subject site reasonably reflects fair market value. Additionally, Mr. Doctor indicated that the reason for preparation of this Phase I ESA is related to a proposed development of the subject site.

6.0 SITE USAGE SURVEY

The property usage survey included assessing property history, and reviewing local, state, and federal regulatory agency records.

6.1 Site History

A review of historical aerial photographs, a USGS topographic quadrangle map, reasonably ascertainable city directories, a search for historical Sanborn Fire Insurance Maps (SFIMs), review of previous Phase I ESA Report and Phase II Soil Sampling Report for the subject property and regulatory agency files were utilized to assess the history of the subject site.

Previous Environmental Site Assessment Report – October 2017

Krazan was provided a previous environmental assessment of the subject site entitled *Phase I Environmental Site Assessment (ESA) Report, Vacant Land on Knudsen Drive, Bakersfield, California* dated October 31, 2017 prepared by ENCON Technologies, Inc. (ENCON) for C&SD Construction, Inc. Please refer to Appendix C for a copy of the Phase I ESA report.

Krazan's review of the October 31, 2017 ESA indicates that the subject site was historically used for agricultural land from 1937 to at least 1973 and has been vacant land from at least 1984 through 2017. The adjacent properties included agricultural, commercial and residential properties.

On October 30, 2017, ENCON conducted a site reconnaissance of the subject site. According to ENCON, the site reconnaissance revealed no potential environmental concerns. ENCON did not identify the presence of USTs, ASTs, septic systems, PCBs, sumps, clarifiers, drains, pits, ponds, lagoons, ACMs, LBP, or any additional environmental hazards.

ENCON did discuss two (2) fueling stations located adjacent to the north of the subject site including a 7-Eleven Store at 5203 Olive Drive and a Chevron Station located at 5201 Olive Drive. According to ENCON, their review of available information indicated there were no reports of notices of violations and no active/ongoing remediation was reported by the State Regional Water Quality Control Board.

ENCON concluded that their assessment revealed no evidence of RECs in connection with the subject property, however, ENCON did state that the possible historical use of pesticides on the subject site was a Historical REC (HREC) as well as a Business Environmental Risk (BER). Based on the presence of the HREC and BER, ENCON recommended shallow soil testing for organochlorine pesticides (OCPs) be conducted if the subject site is redeveloped for mixed use or residential and other high sensitivity uses such as health or childcare services. ENCON further recommended that a Soil Management Plan should be developed for soil grading and off-site soil disposal that included environmental inspections and testing by a licensed hazardous waste contractor, as well as dust suppression, fencing and/or erosion controls during disturbance of soils at the subject site to prevent worker health exposure.

Limited Soil Assessment for Organochlorine Pesticides – August 2018

In August 2018, at the request of C&SD Construction, Inc., Krazan conducted a shallow soil sampling assessment on the subject site. Krazan collected 24 discrete soil samples at depths from ground

surface to six (6) inches bgs. The 24 samples were composited into six (6), four (4)-part composite samples (C-1A through C-6A) and submitted for laboratory analysis of OCPs.

The results for the six (6) shallow composite soil samples were reported as not detected (ND) above the laboratory reporting limits (RLs) with the exception of low concentrations of 4-4-DDE reported at a maximum concentration of 0.10 milligrams per kilogram (mg/kg) which is well below the Residential Screening Level of 1.4 mg/kg. Based on the analytical results, Krazan concluded that OCPs are not present at concentrations that pose a threat to human health or the environment and no further action was recommended. Please refer to Appendix C for a copy of Krazan's August 8, 2018 report.

Aerial Photograph Interpretation

Historical aerial photographs dated 1937, 1952, 1968, 1973, 1984, 1994, 2009, and 2018 were reviewed to assess the history of the subject site. These photographs were obtained from Environmental Data Resources, Inc. (EDR) and Google Earth™. Aerial photograph coverage for the years between 1952 and 1968 was not reasonably available or ascertainable. The aerial photograph summary is provided in the following Table V. Please refer to Appendix D for a copy of the historical aerial photographs.

TABLE V
Summary of Aerial Photograph Review

Year/Scale	Site Use	Site and Adjacent Property Observation
1937 1" = 500'	Agricultural with a Few Farm Buildings	The subject site appears to be mostly agricultural with a few out-buildings in the northwest corner that are part of a farm operation to the north of the subject site. The adjacent property use appears to be primarily agricultural and vacant land. The surrounding property use also appears to be mostly agricultural and vacant land.
1952 1" = 500'	Agricultural with a Few Farm Buildings	Conditions on the subject site and adjacent properties appear relatively similar to those noted in the 1937 aerial photograph with the exception that a small aboveground tank operation located adjacent to the south and some residential development is now present to the northeast in the surrounding properties. The State Route 99 freeway is now present to the east and north of the subject site.
1968 1" = 500'	Agricultural with a Few Farm Buildings	Conditions on the subject site and adjacent properties appear relatively similar to those noted in the 1952 aerial photograph with the exception that more residential and commercial development is present in the surrounding properties. A possible gasoline station appears to be located adjacent to the north of the subject site. The State Route 99 freeway has expanded to include off-ramps for Olive Drive to the north.
1973 1" = 500'	Agricultural with a Few Farm Buildings	Conditions on the subject site and adjacent properties appear relatively similar to those noted in the 1968 aerial photograph.

TABLE V (continued)
Summary of Aerial Photograph Review

Year/Scale	Site Use	Site and Adjacent Property Observation
1984 1" = 500'	Vacant Land	Conditions on the subject site and adjacent properties appear relatively similar to those noted in the 1973 aerial photograph with the exception that the subject site now appears to be vacant land. A commercial center is now present adjacent to the east of the subject site.
1994 1" = 500'	Vacant Land	Conditions on the subject site and adjacent properties appear relatively similar to those noted in the 1984 aerial photograph with the exception that more residential commercial development is present in the adjacent and surrounding properties.
2009 1" = 500'	Vacant Land	Conditions on the subject site and adjacent properties appear relatively similar to those noted in the 1994 aerial photograph with the exception that the AST farm to the south is now gone and some storage appears to be present on the subject site near the south boundary.
2019 Not to Scale	Vacant Land	The subject site property and adjacent property land use appears to be consistent with current vacant land use. The surrounding property land use is also consistent with current land use.

USGS Topographic Quadrangle Map

Krazan's review of the USGS, 7.5 minute, Oildale, California topographic quadrangle map dated 1953, photorevised 1969, indicates that the subject site is undeveloped land (Refer to Figure No. 4).

City of Bakersfield Building Division

On January 13, 2020, the City of Bakersfield Building Department was contacted for information regarding building permit records for the subject site. According to a representative with the CBBD, the subject site has not been assigned an address and no permits have been issued for the subject site

City Directories

On January 13, 2020, reasonably ascertainable Haines Criss-Cross Directories (HCCDs) and/or Polk Guide Directories (PGDs) dated 1940 through 2012 were reviewed utilizing approximately one (1)- to five (5)-year intervals at the Kern County-Beale Memorial Public Library located in Bakersfield, California for the subject site location on Knudsen Drive. According to Krazan's review of available directories, the subject site location is not listed.

Sanborn Fire Insurance Maps

Krazan reviews SFIMs to evaluate prior land use of the subject site and the adjacent properties. HFIMs typically exist for cities with populations of 2,000 or more, the coverage dependent on the location of the subject site within the city limits. Krazan's research did not reveal SFIM coverage for

the subject site area. Please refer to Appendix E for a copy of the Notice of No Sanborn Map Coverage.

6.2 Interviews

A completed Phase I ESA Owner Questionnaire dated January 20, 2020 was received from Mr. Tom Carosella, co-owner of the subject site. Please refer to Appendix B for a copy of the completed Phase I ESA owner questionnaire.

Mr. Carosella stated that he has been familiar with the subject site for the past 16 years and that the subject site has historically been open ground. Mr. Carosella was not aware of any historical use of environmentally persistent herbicides/pesticides at the subject site.

According to Mr. Carosella, to the best of his knowledge, no use, storage, or disposal of hazardous materials; no existing or former USTs; no on-site treatment and/or discharge of waste; no environmental liens, AULs, engineering or institutional controls, no on-site leach fields, dry wells, sumps, or disposal ponds; no buried materials; no monitoring or domestic wells; or any items of environmental concern are associated with the subject site. Mr. Carosella indicated that was aware that the land use of the subject site would change, but did not indicate what would be the future plans for site development.

Previous Subject Site Owners/Occupants

An interview with a previous owner/occupant of the subject site was not reasonably ascertainable.

6.3 Agricultural Chemicals

Historical data indicates the subject site was utilized for agricultural purposes from at least 1937 to the at least 1973. However, based on the analytical results of the August 2018 Phase II soil sampling for pesticides documented in Section 6.1, the use, storage, and application of agricultural chemicals at the subject site do not appear to represent an environmental concern.

6.4 Regulatory Agency Interface

A review of regulatory agency records was conducted to help determine if hazardous materials have been handled, stored, or generated on the subject site and/or the adjacent properties and businesses.

Regulatory records are reviewed based on the following criteria: 1) properties with known soils and/or groundwater releases considered to represent the potential for impact to the subject site that are located

within 1,760 feet of the subject site for constituents of concern impacts or 528 feet of the subject site for petroleum hydrocarbon impacts; 2) properties that are adjacent or in proximity to the subject site included within the EDR regulatory database report or noted during the site reconnaissance to possibly handle, store, or generate hazardous materials. Applicable property records are discussed below.

Kern County Department of Environmental Health Services

The Kern County Department of Environmental Health Services (KCDEHS) is the lead regulatory agency or Certified Unified Program Agency (CUPA) for hazardous materials handling facilities in Kern County. The properties located adjacent to the north of the subject site are located within an unincorporated part of the City of Bakersfield and are regulated by KCDEHS and/or the Regional Water Quality Control Board. Records for two northern-adjacent case-closed LUST sites and two vicinity case-closed LUST sites are discussed below in detail under the State of California Regional Water Quality Control Board section.

City of Bakersfield Fire Department

The City of Bakersfield Fire Department (CBFD) is the lead regulatory agency or Certified Unified Program Agency (CUPA) for hazardous materials handling facilities in the City of Bakersfield. On January 13, 2020, Krazan reviewed available records via the internet at www.bakersfieldcity.us for potential records associated with USTs, hazardous materials business plans (HMBPs), or hazardous materials incident reports for the subject site. Based on Krazan's review of available files, no records were found on file with the CBFD for the subject site. The subject site is located within the City of Bakersfield and adjacent properties to the north are located within an unincorporated part of the city.

State of California Regional Water Quality Control Board - GeoTracker

Krazan's review of the State of California Regional Water Quality Control Board (RWQCB) GeoTracker database available via the RWQCB Internet Website indicated that no sites, including LUST sites, cleanup program sites, land disposal sites, or military sites, are listed for the subject site. Two (2) adjacent case-closed leaking UST sites and two (2) vicinity case-closed leaking UST sites are identified by GeoTracker. These facilities are discussed below:

Chevron Station — approximately 180 feet to the north
5201 Olive Drive

The Chevron Station is located approximately 180 feet to the north of the subject site. According to records on file with Kern County Environmental Health Services Department (KCEHD), hydrocarbon-impacted soil was discovered under a dispenser island during the installation of upgrade equipment on November 6, 2002. Approximately five (5) cubic yards of soil was removed from the impacted area on the same day. Subsequent confirmation soil sampling indicated that the soil removal

action successfully removed any threat to groundwater. A Remedial Action Completion Certifications letter dated November 22, 2004 was issued by the KCEHD. Based on the small area of impacted soil and apparently successful remedial action, there is no evidence that the Chevron Station site represents a significant environmental concern in conjunction with the subject site.

Former Exxon Service Station — approximately 180 feet to the north
5213 Olive Drive
The former Exxon Service Chevron Station is located approximately 180 feet to the north of the subject site. According to records on GeoTracker, a Remedial Action Certification dated October 10, 1996 was issued by the KCEHD. No other records or site history were present on GeoTracker for this site. This site is further discussed below in Section 6.5. Based upon review of Google Earth, the location of the former Exxon Station is the same as for the current Chevron Station discussed above, even though the addresses are different.

Shell Station — approximately 370 feet to the north
5212 Olive Drive
The Shell Service Station is located approximately 370 feet to the north of the subject site. According to records on GeoTracker, the Shell site was given a Case Closure letter dated October 23, 1991, although no copy of the letter was available. No other records or site history were present on GeoTracker for this site. This site is further discussed below in Section 6.5.

Former Texaco Service Station — approximately 400 feet to the north
5300 Olive Drive
The former Texaco Service Station is located approximately 400 feet to the north of the subject site. According to records on file with GeoTracker/KCDEHS, three (3), 10,000-gallon gasoline-fuel USTs and associated dispensers and product lines and one (1), 200-gallon waste-oil UST were removed from this facility in 1991. During removal, gasoline and gasoline constituents, including benzene, were determined to have impacted soil in association with dispensers/product lines. Impacted soil was excavated and disposed to the Laidlaw disposal facility in Buttonwillow. Three (3) groundwater-monitoring wells and four vapor-extraction wells were subsequently installed at this facility. Groundwater was found between 90 and 114 feet below ground surface and groundwater flow was to the northeast. Upon the successful completion of remediation of soil and groundwater in 1994, the KCDEHS issued closure of this facility with no further action required. Upon completion of remediation, gasoline and benzene were reported as not-detected (ND) in soil, and at concentrations of less than one (1) part per billion in groundwater. Based on the Case Closure Summary, this facility meets requirement of the Regional Water Quality Control Board for public health and beneficial uses of groundwater. Given the distance and hydraulically downgradient location of this facility with respect to the subject site, and the successful completion of remediation which includes the absence of significant impacts to soil and groundwater for gasoline and VOCs, there is no evidence that this facility represents a significant environmental concern in conjunction with the subject site.

California Environmental Protection Agency, Department of Toxic Substances Control

Krazan's review of the State of California Department of Toxic Substances Control (DTSC) Envirostor database available via the DTSC's Internet Website indicated that no State response sites,

voluntary cleanup sites, school cleanup sites, or military sites are listed for the subject site, the adjacent properties, or properties located within 500 feet of the subject site. Additionally, no Federal Superfund – National Priorities List (NPL) sites were determined to be located within a one-mile radius of the subject site.

California Department of Conservation, Division of Oil, Gas & Geothermal Resources - DOMS

Krazan's review of the State of California Department of Conservation, Division of Oil, Gas and Geothermal Resources (DOGGR) Online Mapping System (DOMS) indicated that no oil wells are located on the subject site.

Local Area Tribal Records

No Indian reservations, USTs on Indian land, or LUSTs on Indian land were reported on the subject site, adjacent properties, or vicinity properties in the EDR-provided government database report.

6.5 Regulatory Agency Lists Review

Several agencies have published documents that list businesses or properties which have handled hazardous materials or waste or may have experienced site contamination. The lists consulted in the course of our assessment were compiled by EDR and Krazan and represent reasonably ascertainable current listings. Krazan did not verify the locations and distances of every property listed by EDR. Krazan verified the location and distances of the properties Krazan deemed as having the potential to adversely impact the subject site. The actual location of the listed properties may differ from the EDR listing. Please refer to the following Table VI for a summary of the listed properties considered to have the potential to impact the subject site located within the specified ASTM Search Radii. The actual distances of the listed properties (which are summarized below) are based on observations during Krazan's site reconnaissance. No EDR-listed unmapped (non geocoded) sites were determined to be located on or adjacent to the subject site. Please refer to Appendix F for a copy of the EDR Radius Map report.

TABLE VI
Summary of Findings

MAP FINDINGS SUMMARY

Database	Search Distance (Miles)	Target Property	< 1/8	1/8 - 1/4	1/4 - 1/2	1/2 - 1	> 1	Total Plotted
STANDARD ENVIRONMENTAL RECORDS								
Federal NPL site list								
NPL	1.000		0	0	0	0	NR	0
Proposed NPL	1.000		0	0	0	0	NR	0
NPL LIENS	1.000		0	0	0	0	NR	0
Federal Delisted NPL site list								
Delisted NPL	1.000		0	0	0	0	NR	0
Federal CERCLIS list								
FEDERAL FACILITY	0.500		0	0	0	NR	NR	0
SEMS	0.500		0	0	0	NR	NR	0
Federal CERCLIS NFRAP site list								
SEMS-ARCHIVE	0.500		0	0	0	NR	NR	0
Federal RCRA CORRACTS facilities list								
CORRACTS	1.000		0	0	0	0	NR	0
Federal RCRA non-CORRACTS TSD facilities list								
RCRA-TSDF	0.500		0	0	0	NR	NR	0
Federal RCRA generators list								
RCRA-LQG	0.250		0	0	NR	NR	NR	0
RCRA-SQG	0.250		1	0	NR	NR	NR	1
RCRA-VSQG	0.250		0	1	NR	NR	NR	1
Federal institutional controls / engineering controls registries								
LUCIS	0.500		0	0	0	NR	NR	0
US ENG CONTROLS	0.500		0	0	0	NR	NR	0
US INST CONTROL	0.500		0	0	0	NR	NR	0
Federal ERNS list								
ERNS	0.001		0	NR	NR	NR	NR	0
State- and tribal - equivalent NPL								
RESPONSE	1.000		0	0	0	0	NR	0
State- and tribal - equivalent CERCLIS								
ENVIROSTOR	1.000		0	1	0	3	NR	4
State and tribal landfill and/or solid waste disposal site lists								
SWF/LF	0.500		0	0	0	NR	NR	0
State and tribal leaking storage tank lists								
LUST	0.500		6	1	3	NR	NR	10

TABLE VI (continued)
Summary of Findings

MAP FINDINGS SUMMARY

Database	Search Distance (Miles)	Target Property	< 1/8	1/8 - 1/4	1/4 - 1/2	1/2 - 1	> 1	Total Plotted
INDIAN LUST	0.500		0	0	0	NR	NR	0
CPS-SLIC	0.500		0	0	0	NR	NR	0
State and tribal registered storage tank lists								
FEMA UST	0.250		0	0	NR	NR	NR	0
UST	0.250		10	6	NR	NR	NR	16
AST	0.250		0	5	NR	NR	NR	5
INDIAN UST	0.250		0	0	NR	NR	NR	0
State and tribal voluntary cleanup sites								
VCP	0.500		0	0	0	NR	NR	0
INDIAN VCP	0.500		0	0	0	NR	NR	0
State and tribal Brownfields sites								
BROWNFIELDS	0.500		0	0	0	NR	NR	0
ADDITIONAL ENVIRONMENTAL RECORDS								
Local Brownfield lists								
US BROWNFIELDS	0.500		0	0	0	NR	NR	0
Local Lists of Landfill / Solid Waste Disposal Sites								
WMUDS/SWAT	0.500		0	0	0	NR	NR	0
SWRCY	0.500		0	0	0	NR	NR	0
HAULERS	0.001		0	NR	NR	NR	NR	0
INDIAN ODI	0.500		0	0	0	NR	NR	0
DEBRIS REGION 9	0.500		0	0	0	NR	NR	0
ODI	0.500		0	0	0	NR	NR	0
IHS OPEN DUMPS	0.500		0	0	0	NR	NR	0
Local Lists of Hazardous waste / Contaminated Sites								
US HIST CDL	0.001		0	NR	NR	NR	NR	0
HIST Cal-Sites	1.000		0	0	0	0	NR	0
SCH	0.250		0	1	NR	NR	NR	1
CDL	0.001		0	NR	NR	NR	NR	0
Toxic Pits	1.000		0	0	0	0	NR	0
CERS HAZ WASTE	0.250		3	8	NR	NR	NR	11
US CDL	0.001		0	NR	NR	NR	NR	0
PFAS	0.500		0	0	0	NR	NR	0
Local Lists of Registered Storage Tanks								
SWEEPS UST	0.250		5	3	NR	NR	NR	8
HIST UST	0.250		10	5	NR	NR	NR	15
CERS TANKS	0.250		3	4	NR	NR	NR	7
CA FID UST	0.250		3	3	NR	NR	NR	6
Local Land Records								
LIENS	0.001		0	NR	NR	NR	NR	0

TABLE VI (continued)
Summary of Findings

MAP FINDINGS SUMMARY

Database	Search Distance (Miles)	Target Property	< 1/8	1/8 - 1/4	1/4 - 1/2	1/2 - 1	> 1	Total Plotted
LIENS 2	0.001		0	NR	NR	NR	NR	0
DEED	0.500		0	0	0	NR	NR	0
Records of Emergency Release Reports								
HMIRS	0.001		0	NR	NR	NR	NR	0
CHMIRS	0.001		0	NR	NR	NR	NR	0
LDS	0.001		0	NR	NR	NR	NR	0
MCS	0.001		0	NR	NR	NR	NR	0
SPILLS 90	0.001		0	NR	NR	NR	NR	0
Other Ascertainable Records								
RCRA NonGen / NLR	0.250		3	7	NR	NR	NR	10
FUDS	1.000		0	0	0	0	NR	0
DOD	1.000		0	0	0	0	NR	0
SCRD DRYCLEANERS	0.500		0	0	0	NR	NR	0
US FIN ASSUR	0.001		0	NR	NR	NR	NR	0
EPA WATCH LIST	0.001		0	NR	NR	NR	NR	0
2020 COR ACTION	0.250		0	0	NR	NR	NR	0
TSCA	0.001		0	NR	NR	NR	NR	0
TRIS	0.001		0	NR	NR	NR	NR	0
SSTS	0.001		0	NR	NR	NR	NR	0
ROD	1.000		0	0	0	0	NR	0
RMP	0.001		0	NR	NR	NR	NR	0
RAATS	0.001		0	NR	NR	NR	NR	0
PRP	0.001		0	NR	NR	NR	NR	0
PADS	0.001		0	NR	NR	NR	NR	0
ICIS	0.001		0	NR	NR	NR	NR	0
FTTS	0.001		0	NR	NR	NR	NR	0
MLTS	0.001		0	NR	NR	NR	NR	0
COAL ASH DOE	0.001		0	NR	NR	NR	NR	0
COAL ASH EPA	0.500		0	0	0	NR	NR	0
PCB TRANSFORMER	0.001		0	NR	NR	NR	NR	0
RADINFO	0.001		0	NR	NR	NR	NR	0
HIST FTTS	0.001		0	NR	NR	NR	NR	0
DOT OPS	0.001		0	NR	NR	NR	NR	0
CONSENT	1.000		0	0	0	0	NR	0
INDIAN RESERV	1.000		0	0	0	0	NR	0
FUSRAP	1.000		0	0	0	0	NR	0
UMTRA	0.500		0	0	0	NR	NR	0
LEAD SMELTERS	0.001		0	NR	NR	NR	NR	0
US AIRS	0.001		0	NR	NR	NR	NR	0
US MINES	0.250		0	0	NR	NR	NR	0
ABANDONED MINES	0.250		0	0	NR	NR	NR	0
FINDS	0.001		0	NR	NR	NR	NR	0
ECHO	0.001		0	NR	NR	NR	NR	0
UXO	1.000		0	0	0	0	NR	0
DOCKET HWC	0.001		0	NR	NR	NR	NR	0
FUELS PROGRAM	0.250		0	0	NR	NR	NR	0
CA BOND EXP. PLAN	1.000		0	0	0	0	NR	0
Cortese	0.500		1	0	1	NR	NR	2
CUPA Listings	0.250		0	0	NR	NR	NR	0

TABLE VI (continued))
Summary of Findings

MAP FINDINGS SUMMARY

Database	Search Distance (Miles)	Target Property	< 1/8	1/8 - 1/4	1/4 - 1/2	1/2 - 1	> 1	Total Plotted
DRYCLEANERS	0.250		1	0	NR	NR	NR	1
EMI	0.001		0	NR	NR	NR	NR	0
ENF	0.001		0	NR	NR	NR	NR	0
Financial Assurance	0.001		0	NR	NR	NR	NR	0
HAZNET	0.001		0	NR	NR	NR	NR	0
ICE	0.001		0	NR	NR	NR	NR	0
HIST CORTESE	0.500		4	1	2	NR	NR	7
HWP	1.000		0	0	0	0	NR	0
HWT	0.250		0	0	NR	NR	NR	0
MINES	0.250		0	0	NR	NR	NR	0
MWMP	0.250		0	0	NR	NR	NR	0
NPDES	0.001		0	NR	NR	NR	NR	0
PEST LIC	0.001		0	NR	NR	NR	NR	0
PROC	0.500		0	0	0	NR	NR	0
Notify 65	1.000		0	0	0	0	NR	0
UIC	0.001		0	NR	NR	NR	NR	0
UIC GEO	0.001		0	NR	NR	NR	NR	0
WASTEWATER PITS	0.500		0	0	0	NR	NR	0
WDS	0.001		0	NR	NR	NR	NR	0
WIP	0.250		0	0	NR	NR	NR	0
MILITARY PRIV SITES	0.001		0	NR	NR	NR	NR	0
PROJECT	0.001		0	NR	NR	NR	NR	0
WDR	0.001		0	NR	NR	NR	NR	0
CIWQS	0.001		0	NR	NR	NR	NR	0
CERS	0.001		0	NR	NR	NR	NR	0
NON-CASE INFO	0.001		0	NR	NR	NR	NR	0
OTHER OIL GAS	0.001		0	NR	NR	NR	NR	0
PROD WATER PONDS	0.001		0	NR	NR	NR	NR	0
SAMPLING POINT	0.001		0	NR	NR	NR	NR	0
WELL STIM PROJ	0.001		0	NR	NR	NR	NR	0
MINES MRDS	0.001		0	NR	NR	NR	NR	0
EDR HIGH RISK HISTORICAL RECORDS								
EDR Exclusive Records								
EDR MGP	1.000		0	0	0	0	NR	0
EDR Hist Auto	0.125		6	NR	NR	NR	NR	6
EDR Hist Cleaner	0.125		1	NR	NR	NR	NR	1
EDR RECOVERED GOVERNMENT ARCHIVES								
Exclusive Recovered Govt. Archives								
RGA LF	0.001		0	NR	NR	NR	NR	0
RGA LUST	0.001		0	NR	NR	NR	NR	0
- Totals --		0	56	55	5	3	0	119

NOTES:

TP = Target Property

NR = Not Requested at this Search Distance

Sites may be listed in more than one database

The subject site address/location was not listed in the EDR regulatory database report.

The following facilities were listed in proximity to the subject site:

Chevron Station approximately 180 feet to the north
5201 Olive Drive
The Chevron Station is located approximately 180 feet to the north of the subject site and was previously discussed in Section 6.4 (GeoTracker). According to records on file with the KCEHD, hydrocarbon-impacted soil was discovered under a dispenser island during the installation of upgrade equipment on November 6, 2002. Approximately five (5) cubic yards of soil was removed from the impacted area on the same day. Subsequent confirmation soil sampling indicated that the soil removal action successfully removed any threat to groundwater. A Remedial Action Completion Certifications letter dated November 22, 2004 was issued by the KCEHD. Based on the small area of impacted soil and apparently successful remedial action, there is no evidence that the Chevron Station site represents a significant environmental concern in conjunction with the subject site.

Former Exxon Service Station approximately 180 feet to the north
5213 Olive Drive
The former Exxon Service Chevron Station is located approximately 180 feet to the north of the subject site. According to records on GeoTracker, a Remedial Action Certification dated October 10, 1996 was issued by the KCEHD. According to the Case Closure Summary dated August 12, 1996 prepared by the KCEHD, three (3) 8,000-gallon gasoline USTs were removed in October 1990. Soil sampling during the UST removal activities confirmed that significant gasoline contamination existed only in the north dispenser area. A vapor extraction system operated at the Exxon site from June 1991 through December 1993 and removed an estimated 1,662 gallons of hydrocarbons. Groundwater was initially only minimally impacted and by the time the case was closed in October 1996, the gasoline constituents in groundwater were negligible. The KCEHD prepared a Remedial Action Completion Certification dated October 10, 1996. Based on the case closure status, depth to groundwater of approximately 150 feet bgs and the minimal hydrocarbon impact to groundwater, there is no evidence that the former Exxon Service Station site represents a significant environmental concern in conjunction with the subject site.

Shell Station approximately 370 feet to the north
5212 Olive Drive
The Shell Service Station is located approximately 370 feet to the north of the subject site. According to records on GeoTracker, the Shell site was given a Case Closure letter dated October 23, 1991, although no copy of the letter was available. According to EDR, the case was soil only. Based on the case closure status, soil-only impact and the fact that natural attenuation would have occurred over the nearly 30-year period since the site subsurface was impacted, there is no evidence that the Shell Service Station site represents a significant environmental concern in conjunction with the subject site.

Former Texaco Service Station approximately 400 feet to the north
5300 Olive Drive
The former Texaco Service Station is located approximately 400 feet to the north of the subject site. According to records on file with GeoTracker/KCDEHS, three (3),

> 10,000-gallon gasoline-fuel USTs and associated dispensers and product lines, and one (1), 200-gallon waste-oil UST were removed from this facility in 1991. During removal, gasoline and gasoline constituents, including benzene, were determined to have impacted soil in association with dispensers/product lines. Impacted soil was excavated and disposed to the Laidlaw disposal facility in Buttonwillow. Three (3) groundwater-monitoring wells and four vapor-extraction wells were subsequently installed at this facility. Groundwater was found between 90 and 114 feet below ground surface and groundwater flow was to the northeast. Upon the successful completion of remediation of soil and groundwater in 1994, the KCDEHS issued closure of this facility with no further action required. Upon completion of remediation, gasoline and benzene were reported as not-detected (ND) in soil, and at concentrations of less than one (1) part per billion in groundwater. Based on the Case Closure Summary, this facility meets requirement of the Regional Water Quality Control Board for public health and beneficial uses of groundwater. Given the distance and hydraulically downgradient location of this facility with respect to the subject site, and the successful completion of remediation which includes the absence of significant impacts to soil and groundwater for gasoline and VOCs, there is no evidence that this facility represents a significant environmental concern in conjunction with the subject site.

Additionally, according to the EDR report, one (1) dry cleaner site (One Hour Martinizing) was listed as being within 252 feet of the subject site. There was no record of a release or any regulatory issue associated with the cleaner's site. In addition, six (6) "EDR Historical Auto Station" and one (1) EDR "Hist Cleaners" sites are located within 1/8 mile of the subject site. Four (4) of the Historical Auto Stations are current stations and have already been discussed. The remaining two (2) Historical Auto Stations are located at 5301 Olive Drive (Casey Gabriel G) and 5206 Olive Drive (Smith S Howard Rich). The 5301 Olive Drive address appears to be now be occupied by an office building and the 5206 Olive Drive no longer appears to be a valid address based on review of Google Earth. No records of unauthorized releases of hazardous materials are contained in the EDR database report for any of the Historical Auto Station or Historical Cleaner site addresses and the site address are not listed as release sites in the RWQCB GeoTracker database. Based on the absence of records related to documented releases of hazardous materials to the subsurface on file with the local regulatory agencies for any of the Historical Auto Station or Historical Cleaners sites, there is no material evidence to suggest that the reported Historical Auto Stations and Historical Cleaners sites currently represent a significant environmental concern in connection with the subject site.

The remaining properties within the specified search radius of the subject site which appeared on local, state, or federally published lists of sites that use or have had releases of hazardous materials or petroleum products are of sufficient distance and/or situated hydraulically cross- or downgradient from the subject site such that impact to the subject site via groundwater migration is unlikely. In general, potentially hazardous materials released from facilities located approximately hydraulically upgradient

within subject site vicinity, or in a hydraulically cross-gradient direction in proximity to the site, may have a reasonable potential of migrating to the subject site via groundwater flow. This opinion is based on the assumption that non-vaporous hazardous materials generally do not migrate large distances laterally within the soil, but rather tend to migrate with groundwater in the general direction of groundwater flow. However, the potential for migration of volatile hazardous materials may include movement within soils, groundwater flow or potentially omni-directionally if present in a vaporous state.

Hazardous Materials Migration in Vapor

Hazardous materials or volatile constituent vapors which may have the potential to migrate into the subsurface of the subject site may be caused by the release of vapors from contaminated soil or groundwater either on or in the vicinity of the subject site from current or historical uses of the subject site and/or adjacent or vicinity properties. Current or past land uses such as gasoline stations (using petroleum hydrocarbons), dry cleaning establishments (using chlorinated volatile organic compounds), former manufactured gas plant sites (using volatile and semi-volatile organic compounds), and former industrial sites such as those that had vapor degreasing or other parts-cleaning operations (using chlorinated volatile organic compounds) are of particular concern. Constituent of concern vapors are capable of migrating great distances omni-directionally along subsurface conduits such as pipelines, utility lines, sewer and stormwater lines, and building foundations.

Based on review of information contained in the EDR report and other site records, there are no known sites that pose a currently known significant potential for VOC-vapor migration on the subject site. Based on Krazan's observations and review of State and local regulatory agency records and the EDR regulatory database report, review of the remaining vicinity properties listed by EDR as release sites within the applicable search radii suggests that these properties do not represent a significant potential for vapor migration in conjunction with the subject site. The rationale supporting this opinion includes the following:

- Most of the reported sites were not in close proximity to the subject site.
- Relevant sites had undergone investigation and remediation sufficient to receive regulatory agency closure.
- Sites with reported releases of minor quantities of COCs or COCs of limited volatility impacting soil only were considered of minimal concern.
- Sites with reported releases of COCs including VOCs were either of sufficient distance or hydraulically down- or cross-gradient from the subject site such that they do not appear to represent a significant potential for vapor migration on the subject site.

- There are numerous sites with USTs in the area of the subject site, however, none of the sites not already discussed have any reported releases.

No engineering control sites, sites with institutional controls, or sites with deed restrictions were listed for the subject site, adjacent sites, or vicinity properties in the EDR Report.

7.0 DISCUSSION OF FINDINGS

TABLE VII
Summary of Conclusions

Apparent Evidence of RECs/PAOCs From:	Not Noted	Noted
Historical Uses	X	
Current Uses	X	
Adjacent or Vicinity Property Uses	X	

Historical Uses

Based on Krazan's review of historical aerial photographs and Sanborn Fire Insurance Maps, a site reconnaissance, and contacts with the local regulatory agencies and the owner of the subject site, there is no evidence that RECs exist in connection with the historical uses of the subject site.

Current Uses

Based on Krazan's site reconnaissance, contacts with local regulatory agencies, and an interview with the user of the subject site, there is no evidence that RECs exist in connection with the current uses of the subject site.

Adjacent or Vicinity Property Uses:

Based on Krazan's field observations, review of the EDR government database report, and consultation with local regulatory agencies, there is no evidence that RECs exist in connection with the subject site from adjacent or vicinity property.

7.1 Evaluation of Data Gaps/Data Failure

In accordance with ASTM E 1527-13 guidance, data gaps represent a lack of or inability to obtain information required by this practice despite good faith efforts by the environmental professional to gather such information. Data gaps may result from incompleteness in any of the activities required by this practice. Data failure represents the failure to achieve the historical research objectives of this

practice even after reviewing the standard historical sources that are reasonably ascertainable and likely to be useful. Data failure is one type of data gap. The following is a summary of data gaps encountered in the process of preparing this report including an observation as to the presumed significance of that data gap to the conclusions of this assessment:

- Absence of Interview with Previous Property Owners/Occupants (Section 6.2)

  A Phase I ESA interview with the previous owners/occupants of the subject site was not reasonably ascertainable. Consequently, information regarding the history and historical uses of the subject site obtained from an interview of a previous owner and/or occupant constitutes a data gap. Taken in consideration with the available information obtained in the course of preparing this report in conjunction with professional experience, it is unlikely that this data gap might alter the conclusions of this assessment. However, the contents of an interview with a previous property owner/occupant are unknown.

- Absence of a Final title Report or Environmental Lien Search

  A Final Title Report or Environmental Lien Search were not provided by the Phase I ESA user. Consequently, a data gap exists based upon ASTM guidance. Taken into consideration with available information obtained in the course of preparing this report in conjunction with professional experience, there is no evidence to suggest that this data gap might alter the conclusions of this assessment. However, the contents of a Final Title Report or Environmental Lien Search are unknown.

8.0 CONCLUSIONS/OPINIONS

We have conducted a Phase I ESA of the subject site in conformance with the scope and limitations of the ASTM E 1527-13 *Standard Practice for Environmental Site Assessments: Phase I Environmental Site Assessment Process* guidance documents. Any deviations from this practice were previously described in this report. During the course of this assessment, Krazan identified no evidence of recognized environmental conditions (RECs), controlled RECs (CRECs) or historical RECs (HRECs) in conjunction with the subject site as defined by ASTM E 1527-13.

9.0 RELIANCE

This report was prepared solely for use by Client and should not be provided to any other person or entity without Krazan & Associates' prior written consent. No party other than Client may rely on this report without Krazan & Associates' express prior written consent. Reliance rights for third parties will only be in effect once requested by Client and authorized by Krazan & Associates with authorization granted by way of a Reliance Letter. The Reliance Letter will require that the relying party(ies) agree to be bound to the terms and conditions of the agreement between Client and Krazan & Associates as if originally issued to the relying party(ies), or as so stipulated in the Reliance Letter.

10.0 LIMITATIONS

The site reconnaissance and research of the subject site has been limited in scope. This type of assessment is undertaken with the calculated risk that the presence, full nature, and extent of contamination would not be revealed by visual observation alone. Although a thorough site reconnaissance was conducted in accordance with ASTM Guidelines and employing a professional standard of care, no warranty is given, either expressed or implied, that hazardous material contamination or buried structures, which would not have been disclosed through this investigation, do not exist at the subject site. Therefore, the data obtained are clear and accurate only to the degree implied by the sources and methods used.

The findings presented in this report were based upon field observations during a single property visit, review of available data, and discussions with local regulatory and advisory agencies. Observations describe only the conditions present at the time of this investigation. The data reviewed and observations made are limited to accessible areas and currently available records searched. Krazan cannot guarantee the completeness or accuracy of the regulatory agency records reviewed. Additionally, in evaluating the property, Krazan has relied in good faith upon representations and information provided by individuals noted in the report with respect to present operations and existing property conditions, and the historical uses of the property. It must also be understood that changing circumstances in the property usage, proposed property usage, subject site zoning, and changes in the environmental status of the other nearby properties can alter the validity of conclusions and information contained in this report. Therefore, the data obtained are clear and accurate only to the degree implied by the sources and methods used.

This report is provided for the exclusive use of the client noted on the cover page and shall be subject to the terms and conditions in the applicable contract between the client and Krazan. Any third party use of this report, including use by Client's lender, shall also be subject to the terms and conditions governing the work in the contract between the client and Krazan. The unauthorized use of, reliance on, or release of the information contained in this report without the express written consent of Krazan is strictly prohibited and will be without risk or liability to Krazan. Conclusions and recommendations contained in this report are based on the evaluation of information made available during the course of this assessment. It is not warranted that such data cannot be superseded by future environmental, legal, geotechnical or technical developments. Consequently, given the possibility for unanticipated hazardous conditions to exist on a subject site which may not have been discovered, this Phase I ESA is not intended as the basis for a buyer or developer of real property to waive their rights of recovery based upon environmental unknowns. Parties that choose to waive rights of recovery prior to site development do so at their own risk.

Parties who seek to rely upon Phase I Environmental Site Assessment reports dated more than 180 days prior to the date of reliance do so at their own risk. This limitation in reliance is based on the potential for physical changes at the site, changes in circumstances, technological and professional advances, and guidance related to the continued viability of Environmental Site Assessment reports, user's responsibilities, and requirements for updating of components of the inquiry as stated in the ASTM Standard E 1527-13.

11.0 QUALIFICATIONS

This Phase I ESA was conducted under the supervision or responsible charge of Krazan's undersigned environmental assessor with oversight from the undersigned environmental professional. The work was conducted in accordance with ASTM E 1527-13 guidance, generally accepted industry standards for environmental due diligence in place at the time of the preparation of this report, and Krazan's quality-control policies.

We declare that, to the best of our professional knowledge and belief, we meet the definition of environmental professional as defined in §312.10 of 40 CFR 312 and we have the specific qualifications based on education, training, and experience to assess a property of the nature, history, and setting of the subject property.

We have developed and performed the all appropriate inquiries in conformance with the standards and practices set forth in 40 CFR Part 312.

Respectfully submitted,
KRAZAN & ASSOCIATES, INC.

Michael H. Bowery, PG 5027
Senior Manager

Arthur C. Farkas, REA
Environmental Professional

MHB/ACF/mlt

REFERENCES

Aerial photographs obtained from Environmental Date Resources, Inc. and Google Earth™.

American Society for Testing and Materials (ASTM), *Standard Practice for Environmental Site Assessments: Phase I Environmental Site Assessment (ESA) Process,* ASTM Designation: E 1527-13.

ASTM, *Standard Guide for Vapor Encroachment Screening on Property Involved in Real Estate Transactions,* ASTM Designation E 2600-10.

City of Bakersfield Building Department.

City of Bakersfield Fire Department, Online Records.

County of Kern Department of Environmental Health Services, Online Records.

Environmental Data Resources, Inc. (EDR), Sanborn Fire Insurance Maps.

Environmental Data Resources, Inc. (EDR), Regulatory Database Report.

Polk and Haines Criss Cross Guide Directories for the City of Los Angeles.

State of California Department of Conservation, Division of Oil, Gas and Geothermal Resources (DOGGR) Maps Website: http://www.conservation.ca.gov/dog/maps/Pages/index_map.aspx

State of California Department of Toxic Substances Control, Envirostor Website: http://www.envirostor.dtsc.ca.gov/public

State of California Regional Water Quality Control Board, GeoTracker Website: http://geotracker.swrcb.ca.gov

Steven Doctor, user of the Phase I ESA Report

Tom Carosella, representative of the owner of the subject site.

U.S. Environmental Protection Agency (EPA) *Map of Radon Zones*.

U.S. Geological Survey, 7.5 minute Oildale, California topographic quadrangle map, Photoinspected 1973.

GLOSSARY OF TERMS

Subject Site: The real property being investigated under this Phase I ESA.

Adjacent Properties: Properties which are contiguous with the subject site, or would be contiguous except for a street, road, or other public thoroughfare.

Subject Site Vicinity: Properties located within a 500-foot radius of the subject site.

Environmental Professional: A person meeting the education, training, and experience requirements as set forth in 40 CFR §312.10(b). The EP may be an independent contractor or an employee of the user.

User: The party seeking to use Practice E 1527 to complete an environmental site assessment of the subject site. A user may include, without limitation, a potential purchaser of the subject site, a potential tenant of the subject site, an owner of the subject site, a lender, or a property manager.

Recognized Environmental Condition (REC): In defining a standard of good commercial and customary practice for conducting an environmental site assessment of a parcel of property, the goal of the processes established by this practice is to identify recognized environmental conditions. The term recognized environmental conditions means the presence or likely presence of any hazardous substances or petroleum products in, on, or at a property: (1) due to any release to the environment; (2) under conditions indicative of a release to the environment; or (3) under conditions that pose a material threat of a future release to the environment. *De minimis* conditions are not recognized environmental conditions.

Controlled Recognized Environmental Condition (CREC): A recognized environmental condition resulting from a past release of hazardous substances or petroleum products that has been addressed to the satisfaction of the applicable regulatory authority (for example, as evidenced by the issuance of a no further action letter or equivalent, or meeting risk-based criteria established by regulatory authority), with hazardous substances or petroleum products allowed to remain in place subject to the implementation of required controls (for example, property use restrictions, activity and use limitations, institutional controls, or engineering controls). For example, if a leaking underground storage tank has been cleaned up to a commercial use standard, but does not meet unrestricted residential cleanup criteria, this would be considered a CREC. The "control" is represented by the restriction that the property use remain commercial. A condition considered by the environmental professional to be a CREC shall be listed in the findings section of the Phase I ESA report and as an REC in the conclusions section. A condition identified as a CREC does not imply that the environmental professional has evaluated or confirmed the adequacy, implementation, or continued effectiveness of the required control that has been, or is intended to be, implemented.

Historical Recognized Environmental Condition (HREC): A past release of any hazardous substances or petroleum products that has occurred in connection with the property and has been addressed to the satisfaction of the applicable regulatory authority or meeting unrestricted use criteria established by a regulatory authority, without subjecting the property to any required controls (for example, property use restrictions, activity and use limitations, institutional controls, or engineering controls). Before calling the past release an HREC, the environmental professional must determine whether the past release is an REC at the time the Phase I ESA is conducted (for example, if there has been change in the regulatory criteria). If the EP considers the past release to be an REC at the time the Phase I ESA is conducted, the condition shall be included in the conclusions section of the report as an REC.

GLOSSARY OF TERMS (continued)

Potential Area of Concern (PAOC): A term adopted to provide an alternative designation to the REC and HREC for a range of environmental issues related to current subject site uses, historical subject site uses, or from adjacent and/or vicinity property uses. The PAOC is utilized to emphasize full disclosure and provide the User with conclusions and recommendations related to potential environmental issues in connection with the subject site based on Krazan's professional experience in cases where official documentation or other evidence may be absent in order to identify an REC or HREC, thereby aiding the User's considerations of environmental due diligence risk tolerance.

Migrate/migration: For the purposes of this practice, "migrate" and "migration" refer to the movement of hazardous substances or petroleum products in any form, including, for example, solid and liquid at the surface or subsurface, and vapor in the subsurface. Vapor migration in the subsurface is described in ASTM E 2600-10 guidance; however, nothing in the E 1527-13 practice should be construed to require application of the E 2600-10 standard to achieve compliance with AAI.

De minimis condition: A condition that generally does not present a threat to human health or the environment and that generally would not be the subject of an enforcement action if brought to the attention of appropriate governmental agencies. Condition determined to be *de minimis conditions* are not RECS or CRECs.

Data Gap: A lack of or inability to obtain information required by this practice despite good faith efforts by the Environmental Professional to gather such information. Data gaps may result from incompleteness in any of the activities required by this practice, including, but not limited to the site reconnaissance and interviews.

Data Failure: A failure to achieve the historical research objectives even after reviewing the standard historical sources that are reasonably ascertainable and likely to be useful. Data failure is one type of data gap.

GLOSSARY OF TERMS (continued)

AAI	All Appropriate Inquiries
AC	Asphalt Concrete
ACM	Asbestos-Containing Materials
AOC	Area of Concern
APN	Assessor's Parcel Number
AST	Aboveground Storage Tank
ASTM	American Society for Testing and Materials
AS	Air Sparging
AUL	Activity & Use Limitations
bgs	Below Ground Surface
BTEX	Benzene, Toluene, Ethylbenzene, Xylenes
CERCLA	Comprehensive Environmental Response Compensation and Liability Act
CESQG	Conditionally Exempt Small Quantity Generator
CFR	Code of Federal Regulations
CMU	Concrete Masonry Unit
COCs	Constituents of Concern
DEULs	Declaration of Environmental Use Restrictions
DOGGR	Division of Oil, Gas & Geothermal Resources (CA)
DTSC	Department of Toxic Substances Control (CA)
EC	Engineering Control
EDR	Environmental Data Resources, Inc.
EP	Environmental Professional
EPA	United States Environmental Protection Agency
ERP	Emergency Response Plan
ESA	Environmental Site Assessment
ESL	Environmental Screening Level
FOIA	Freedom of Information Act
GPR	Ground Penetrating Radar
HCCD	Haines Criss-Cross Directory
HFIM	Historical Fire Insurance Map
HMBP	Hazardous Materials Business Plan
HREC	Historical Recognized Environmental Condition
HVAC	Heating, Ventilation, Air Conditioning
IC	Institutional Control
LBP	Lead-Based Paint
LLP	Landowner Liability Protection
LQG	Large Quantity Generator
LUC	Land Use Control
LUST	Leaking Underground Storage Tank
MCL	Maximum Contaminant Level
µg/L	Micrograms Per Liter
mg/kg	Milligrams Per Kilogram
mg/L	Milligrams Per Liter
MSDS	Material Safety Data Sheet
MTBE	Methyl Tertiary Butyl Ether
MFR	Multi-Family Residential
ND	Nondetectable
NFA	No Further Action (letter)
NPDES	National Pollution Discharge Elimination System
NPL	National Priorities List
O&M	Operations & Maintenance Plan
PAOC	Potential Area of Concern
PCB	Polychlorinated Biphenyl
PCC	Portland Cement Concrete
PCE	Perchloroethylene
PEC	Potential Environmental Concern (TS)
PGD	Polk Guide Directory
PG&E	Pacific Gas & Electric
PHCs	Petroleum Hydrocarbon Constituents
PID	Photoionization Detector
ppb	Parts Per Billion
ppm	Parts Per Million
PRG	Preliminary Remediation Goal
PRP	Potentially Responsible Party
RAP	Remedial Action Plan
RCRA	Resource Conservation and Recovery Act
REC	Recognized Environmental Condition
RP	Responsible Party
RWQCB	Regional Water Quality Control Board (CA)
SBA	Small Business Administration
SFR	Single-Family Residential
SPCC	Spill Prevention Control and Countermeasure Plan
SQG	Small Quantity Generator
SCE	Southern California Edison
SVE	Soil Vapor Extraction
SVOC	Semi-Volatile Organic Compound
SWRCB	State Water Resources Control Board
TCE	Trichloroethylene
TPH	Total Petroleum Hydrocarbons
TPH-D	Total Petroleum Hydrocarbons as Diesel
TPH-G	Total Petroleum Hydrocarbons as Gasoline
TPH-MO	Total Petroleum Hydrocarbons as Motor Oil
TS	Transaction Screen
USGS	United States Geological Survey
USFWS	United States Fish & Wildlife Service
UST	Underground Storage Tank
VEC	Vapor Encroachment Condition
VES	Vapor Encroachment Screening
VOCs	Volatile Organic Compounds

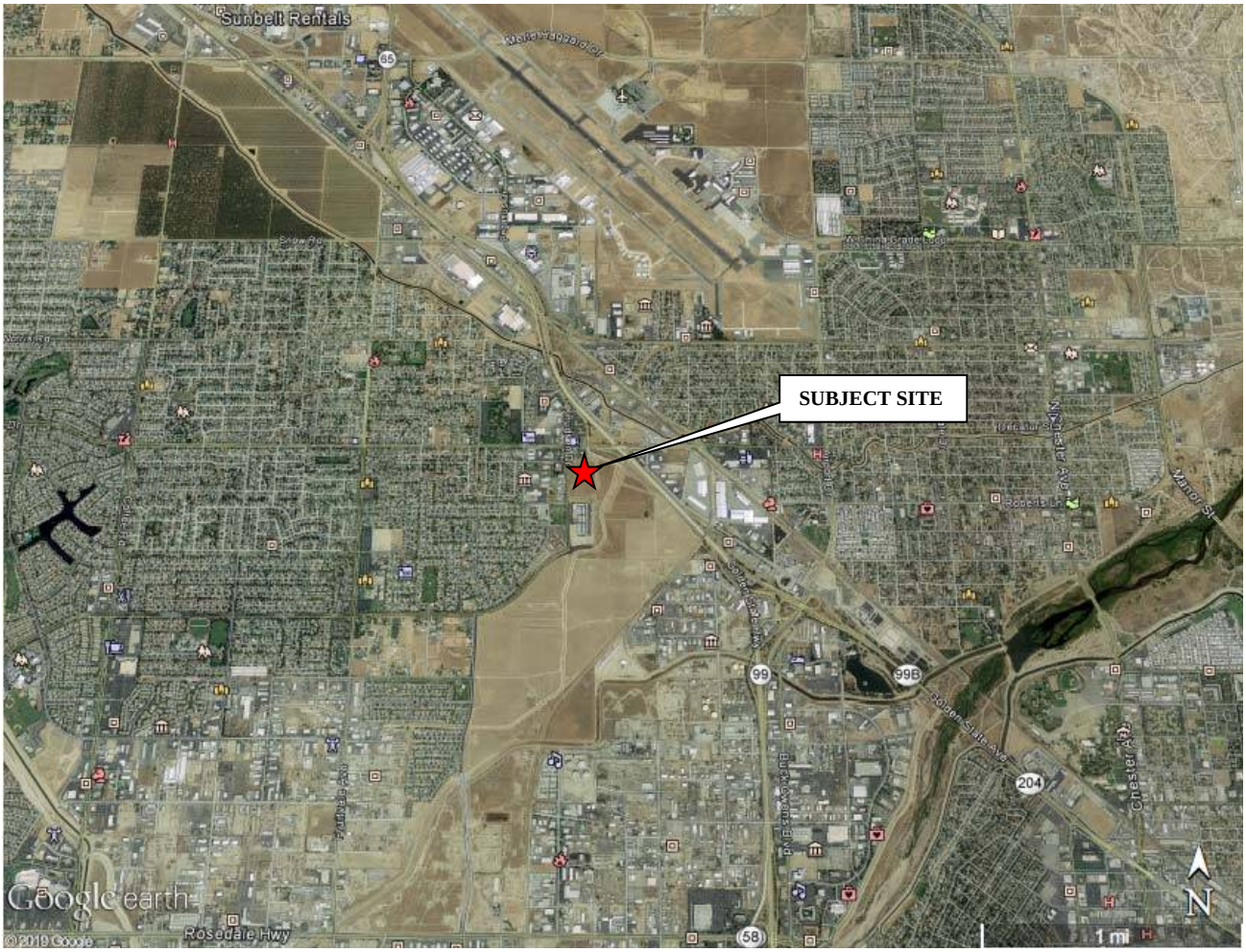

VICINITY MAP	**Scale:** NTS	**Date:** January 2020	Krazan **SITE DEVELOPMENT ENGINEERS** *With Offices Serving the Western United States*
VACANT PROPERTY KNUDSEN DRIVE BAKERSFIELD, CALIFORNIA 93308	**Drawn By:** MB	**Approved by:** MB	
	Project No. 024-20002	**Figure No.** 1	

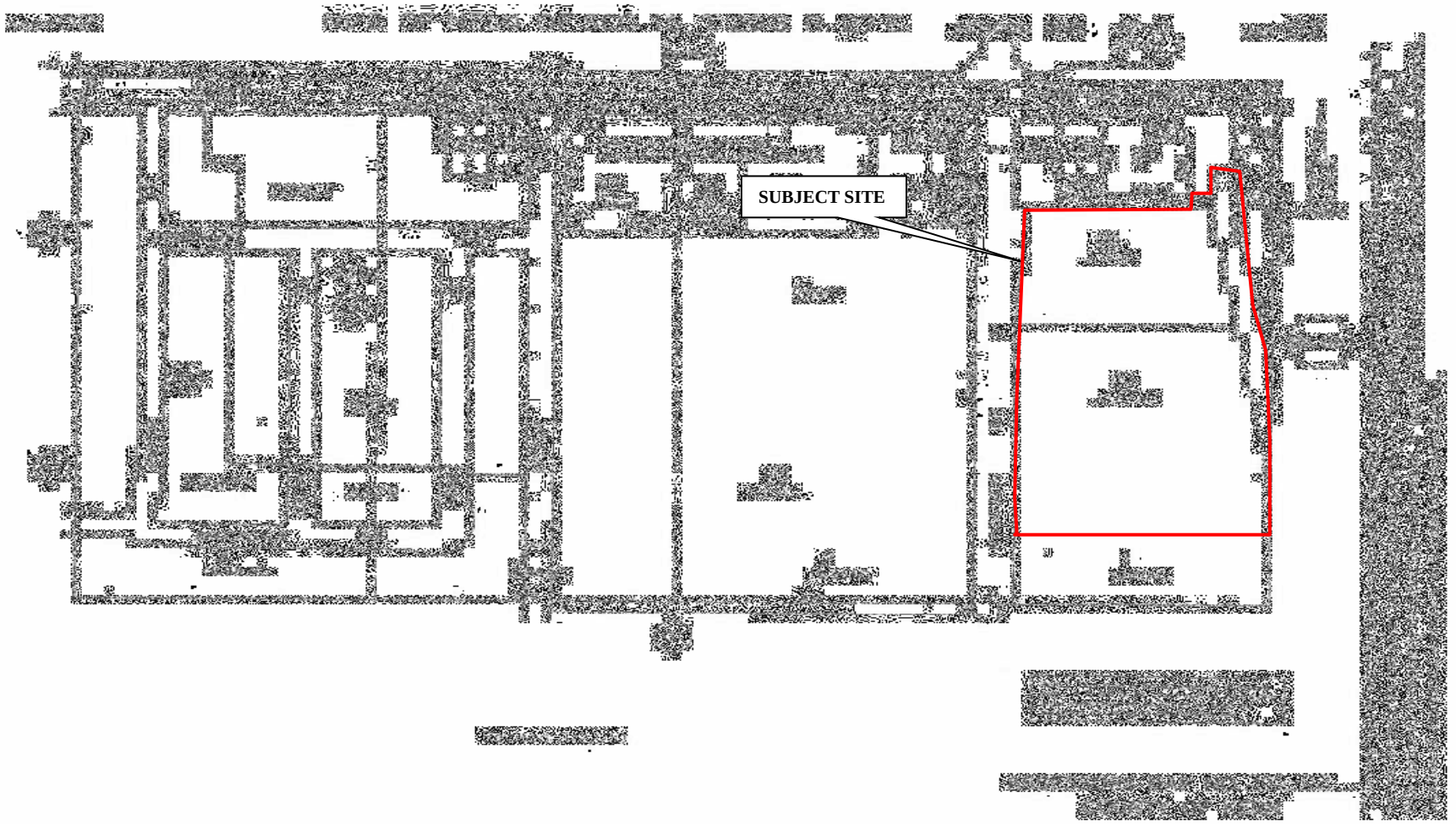

PARCEL MAP **VACANT PROPERTY** **KNUDSEN DRIVE** **BAKERSFIELD, CALIFORNIA 93308**	**Scale:** NTS	**Date:** January 2020	Krazan **SITE DEVELOPMENT ENGINEERS** ***With Offices Serving the Western United States***
	Drawn By: MB	**Approved by:** MB	
	Project No. 024-20003	**Figure No.** 2	

= SUBJECT SITE BOUNDARY
= STORMWATER BASIN
= ELECTRICAL POLE

SITE MAP	**Scale:** NTS	**Date:** January 2020	Krazan **SITE DEVELOPMENT ENGINEERS** *With Offices Serving the Western United States*
VACANT PROPERTY KNUDSEN DRIVE BAKERSFIELD, CALIFORNIA 93308	**Drawn By:** MB	**Approved by:** MB	
	Project No. 024-20003	**Figure No.** 3	

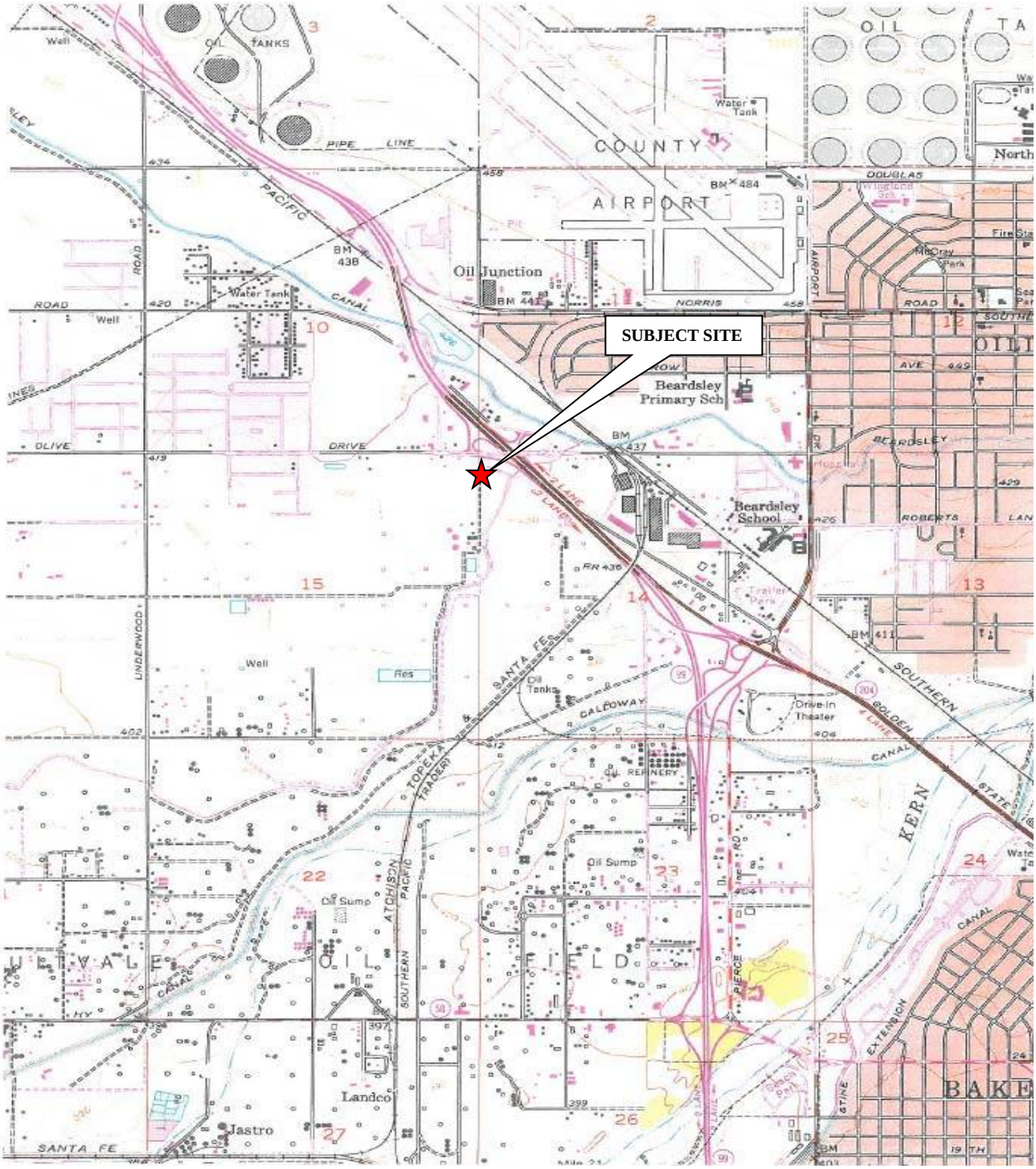

7.5-MINUTE SERIES
USGS TOPOGRAPHIC MAP
OILDALE, CALIFORNIA
DATED 1954
PHOTOINSPECTED 1973

TOPOGRAPHIC MAP	**Scale:** NTS	**Date:** January 2020	Krazan **SITE DEVELOPMENT ENGINEERS** *With Offices Serving the Western United States*
VACANT PROPERTY KNUDSEN DRIVE BAKERSFIELD, CALIFORNIA 93308	**Drawn By:** MB	**Approved by:** MB	
	Project No. 024-20002	**Figure No.** 4	

Photo 1: Northeastern-facing view of the northern portion of the subject site. Concrete rubble was observed within the northern-central part of the subject site (background-right). Adjacent properties to the north (left) include a 7-Eleven, Taco Bell and Chevron Station.

Photo 2: Concrete rubble located within the northwestern-northern-central part of the subject site.

Photo 3: Southern-facing view of the western side of the subject site. Knudsen Drive is pictured to the west (right).

Photo 4: Eastern-facing view along the northern boundary of the subject site.

Photo 5: Southern-facing view of concrete rubble and power pole within the northern part of the subject site.

Photo 6: Western-facing view along the northern boundary of the subject site.

Photo 7: Southwestern-facing view of the northeastern portion of the subject site.

Photo 8: Southern-facing view along the eastern boundary of the subject site.

Photo 9: Southern-facing view from the central part of the subject site.

Photo 10: Western-facing view from the central part of the subject site.

Photo 11: Northern-facing view from the central part of the subject site.

Photo 12: Eastern-facing view from the central part of the subject site.

Photo 13: Eastern-facing view from the southeastern corner of the subject site.

Photo 14: Northern-facing view from the southern-central portion of the subject site.

Photo 15: Western-facing view of the southern and central portions of the subject site.

Photo 16: View of the storm water basin located within the southwest portion of the subject site.

Appendix A

Robert Good
Title Officer

Stewart Title of California, Inc.
525 N. Brand Blvd.
Glendale, CA 91203
Phone (818) 502-2733
Fax
BGoodSupport@stewart.com

PRELIMINARY REPORT

Order No.	:	01180-289485
Title Unit No.	:	7733
Your File No.	:	
Buyer/Borrower Name	:	Shane Astani and Steven Doctor
Seller Name	:	The Carosella Trust, Lundy Family Trust, Thomas Carosella, Lisa M. Carosella, James C. Lundy, and Tianna T. Lundy

Property Address: Apn 365-020-30, Bakersfield, CA
Apn 365-020-28, CA

In response to the above referenced application for a Policy of Title Insurance, Stewart Title of California, Inc. hereby reports that it is prepared to issue, or cause to be issued, as of the date hereof, a Stewart Title Guaranty Company Policy or Policies of Title Insurance describing the land and the estate or interest therein hereinafter set forth, insuring against loss which may be sustained by reason of any defect, lien or encumbrance not shown or referenced to as an Exception on Schedule B or not excluded from coverage pursuant to the printed Schedules, Conditions, and Stipulations of said Policy forms.

The printed Exceptions and Exclusions from the coverage and Limitations on covered Risks of said policy or policies are set forth in Exhibit A attached. The policy to be issued may contain an arbitration clause. When the Amount of Insurance is less than that set forth in the arbitration clause, all arbitrable matters shall be arbitrated at the option of either the Company or the Insured as the exclusive remedy of the parties. Limitations on Covered Risks applicable to the CLTA and ALTA Homeowner's Policies of Title Insurance which establish a Deductible Amount and a Maximum Dollar Limits of Liability for certain coverages are also set forth in Exhibit A. Copies of the policy forms should be read. They are available from the office which issued this report.

Please read the exceptions shown or referred to below and the exceptions and exclusions set forth in Exhibit A of this report carefully. The exceptions and exclusions are meant to provide you with notice of matters, which are not covered under the terms of the title insurance policy and should be carefully considered.

It is important to note that this preliminary report is not a written representation as to the condition of title and may not list all liens, defects, and encumbrances affecting title to the land.

This report, (and any supplements or amendments thereto) is issued solely for the purpose of facilitating the issuance of a policy of title insurance and no liability is assumed hereby. If it is desired that liability be assumed prior to the issuance of a policy of title insurance a binder or commitment should be requested.

Dated as of December 30, 2019 at 7:30 a.m.

Update No. 3

Robert Good, Title Officer

When replying, please contact: Robert Good, Title Officer

PRELIMINARY REPORT

The form of Policy of Title Insurance contemplated by this report is:

☒ CLTA Standard Coverage Policy

☐ CLTA/ALTA Homeowners Policy

☐ 2006 ALTA Owner's Policy

☒ 2006 ALTA Loan Policy

☐ ALTA Short Form Residential Loan Policy

☐

SCHEDULE A

The estate or interest in the land hereinafter described or referred to covered by this report is:

A Fee

Title to said estate or interest at the date hereof is vested in:

Thomas Carosella and Lisa M. Carosella, Trustees of the Carosella Trust, dated October 29, 2014, as to an undivided 50% interest, as to Parcel 1 and 100% interest as to Parcel 2

and

James C. Lundy and Tianna T. Lundy, Trustees of The Lundy Family Trust dated September 18, 2008, as to an undivided 50% interest, as to Parcel 1

LEGAL DESCRIPTION

The land referred to herein is situated in the State of California, County of Kern, City of Bakersfield and described as follows:

Parcel 1:

All that portion of Lot 1 as shown on the sales map of lands of the Kern County Land Company filed April 8, 1892 in the Office of the Kern County Recorder, also being a portion of the Northeast quarter of Section 15, Township 29 South, Range 27 East, Mount Diablo Base and Meridian, County of Kern, State of California, as shown as Parcel B of a Certificate of Compliance recorded July 17, 1990 in Book 6407, Page 459, described as follows:

Commencing at the Northeast corner of said Section 15, thence North 89° 10' 32" West along the North line of said Section 15 and the center line of Olive Drive, 663.86 feet to a point on the Northerly prolongation of the Westerly line of said Lot 1; thence South 00° 13' 29" West along said West line, 292.17 feet to the true point of beginning; thence departing from said West line, South 89° 10' 32" East parallel with the North line of said Section 15, 477.59 feet to a point on the Westerly right of way line of Landco Drive as shown on the map or proposed County Road 3199 (6-1A 3199 MI) on file in the Office of the Kern County Surveyor, said point also being the beginning of a non-tangent curve concave Easterly having a radius of 1855.00 feet from which point a radial bears North 84° 19' 54" East; thence Northerly along said Westerly line and said curve through a central angle of 5° 15' 19" an arc length of 170.14 feet to a point of cusp and to a point on the South right of way line of the access road shown on State Highway Map filed in Book 2, Page 14, in the Office of the Kern County Surveyor, said point also being the beginning of a non-tangent curve concave Northeasterly having a radius of 110.00 feet from which point a radial bears North 69° 48' 25" East; thence along said South right of way line of the access road, Southeasterly along said curve through a central angle of 74° 23' 19" an arc distance of 142.82 feet to the beginning of a non-tangent curve Easterly having a radius of 1745.00 feet from which point a radial lines bears North 87° 12' 23" East, said curve being in the East right of way line of said Landco Drive; thence Southerly along said Easterly right of way line and said curve through a central angle of 7° 51' 44", an arc distance of 239.45 feet; thence South 10° 39' 21" East, continuing along said Easterly right of way line 287.12 feet to a point on the East line of said Section 15 and the East line of said Lot 1; thence departing from said East right of way line South 00° 15' 53" West, along said East lines, 614.00 feet to the Southeast corner of said Lot 1; thence departing from said East lines, North 89° 10' 28" West along the South line of said Lot 1, 662.94 feet to the Southwest corner of said Lot 1; thence departing from said South line, North 00° 13' 29" East, along the West line of said Lot 1, 1033.54 feet to the true point of beginning.

Also excepting therefrom that portion as deeded to the State of California in deed dated June 11, 1990 and recorded December 4, 1990 in Book 6460, Page 2213, of Official Records, Document No. 075229.

Also excepting therefrom that portion as deeded to the City of Bakersfield, a Municipal corporation by that certain grant deed recorded December 28, 2004 as Instr. # 0204320775, of Official Records and re-recorded January 30, 2014 as Instr. # 0214010987, of Official Records.

Except therefrom all oil, gas and hydrocarbon substances and minerals as reserved in deeds recorded June 11, 2003 as Instr. # 0203114063 and March 7, 2006 as Instr. # 0206054328, of Official Records.

Parcel 2:

That portion of Lot 1 in the N.E. 1/4 of Section 15, T. 29 S., R. 27 E., M.D.M., as shown on the Sales Map of Lands of the Kern County Land Company filed April 8, 1892 in the Office of the Kern County Recorder described as:

A strip of land 300 feet in width lying southerly of and contiguous to the following described line:

Commencing for reference at the northeast corner of said section;

Thence (1), along the north line of said Section, N. 89° 10'32" W., 663.86 feet to the northerly prolongation of the west line of said Lot 1;

Thence (2), along said northerly prolongation and said west line, S. 00°13'29" W., 292.17 feet to the TRUE POINT OF BEGINNING of the line to be described;

Thence (3), parallel with the north line of said section, S. 89°10'32" E., 533 feet, more or less, to the centerline of Landco Drive as shown on the map of Proposed County Road 3199 (6-IA 3199 MI) on file in the Office of the Kern County Surveyor.

The sidelines of said strip of land shall be prolonged or shortened so as to begin in said west line and end in said centerline.

EXCEPTING THEREFROM all oil, oil rights, minerals, mineral rights, natural gas, natural gas rights, and other hydrocarbons by whatsoever name known that may be within or under the parcel of land hereinabove described, together with the perpetual right of drilling, mining, exploring and operating therefor and removing the same from said land or any other land, including the right to whipstock or directionally drill and mine from lands other than those hereinabove described oil or gas wells, tunnels and shafts into, through or across the subsurface of the land hereinabove described, and to bottom such whipstock or directionally drilled wells, tunnels and shafts under and beneath or beyond the exterior limits thereof, and to redrill, retunnel, equip, maintain, repair,, deepen, and operate any such wells or mines, without, however the right to drill, mine, explore and operate through the surface or the upper 100 feet of the subsurface of the land hereinabove described or otherwise in such manner as to endanger the safety of any highway that may be constructed on said lands.

(End of Legal Description)

APN: 365-020-30-00 and 365-020-28-00

THE MAP CONNECTED HEREWITH IS BEING PROVIDED AS A COURTESY AND FOR INFORMATIONAL PURPOSES ONLY; THIS MAP SHOULD NOT BE RELIED UPON. FURTHERMORE, THE PARCELS SET OUT ON THIS MAP MAY NOT COMPLY WITH LOCAL SUBDIVISION OR BUILDING ORDINANCES. STEWART ASSUMES NO LIABILITY, RESPONSIBILITY OR INDEMNIFICATION RELATED TO THE MAPS NOR ANY MATTERS CONCERNING THE CONTENTS OF OR ACCURACY OF THE MAP.

SCHEDULE B

At the date hereof, exceptions to coverage in addition to the printed exceptions and exclusions contained in said policy or policies would be as follows:

Taxes:

A. Property taxes, which are a lien not yet due and payable, including any assessments collected with taxes, to be levied for the fiscal year 2020 – 2021.

B. General and Special City and/or County taxes, including any personal property taxes and any assessments collected with taxes, for the fiscal year 2019 - 2020:

1st Installment	: $1,696.77 Paid
2nd Installment	: $1,696.77 Open
Parcel No.	: 365-020-28-00
Code Area	: 001-869

Said Matter Affects: Parcel 1

C. General and Special City and/or County taxes, including any personal property taxes and any assessments collected with taxes, for the fiscal year 2019 - 2020:

1st Installment	: $2,061.71 Paid
2nd Installment	: $2,061.70 Open
Parcel No.	: 365-020-30-00
Code Area	: 001-869

Said Matter Affects: Parcel 2

D. The lien of supplemental taxes, if any, assessed pursuant to the provisions of Chapter 3.5 (commencing with Section 75) of the revenue and taxation code of the State of California.

E. Assessments, if any, for Community Facility Districts affecting said land which may exist by virtue of assessment maps or notices filed by said districts. Said assessments are collected with the County Taxes.

Exceptions:

1. Water rights, claims or title to water in or under said land, whether or not shown by the public records.

2. Minerals of whatsoever kind, subsurface and surface substances, including but not limited to coal, lignite, oil, gas, uranium, clay, rock, sand and gravel in, on, under and that may be produced from the Land, together with all rights, privileges, and immunities relating thereto, whether or not appearing in the Public Records or listed in Schedule B. The Company makes no representation as to the present ownership of any such interests. There may be leases, grants, exceptions or reservations of interests that are not listed.

3. An easement for erect poles and string electrical transmission wires and rights incidental thereto in favor of Kern County Land Company, a corporation as set forth in a document recorded in Book 80, Page 299, of Deeds, affects the South half of said Lot 1.

4. Rights of the public in and to that portion of the herein described land lying within: Ladco Drive.

5. An easement for ingress, egress and road purposes and rights incidental thereto in favor of the public in general and County of Kern as set forth in a document recorded April 18, 1984 as Instrument No. 041470, in Book 5650, Page 1733, of Official Records, affects portion of said land.

6. An irrevocable offer to dedicate real property recorded April 18, 1984 as Instrument No. 041470, in Book 5650 and Page 1733, of Official Records, wherein a portion of said land was offered for dedication to public use for ingress, egress and road purposes, which affects portion of said land.

7. An easement for drainage and rights incidental thereto in favor of County of Kern as set forth in a document recorded May 6, 1987 as Instrument No. 056128 in Book 6001, Page 882, of Official Records, affects portion of said land.

8. An irrevocable offer to dedicate real property recorded May 6, 1987 as Instrument No. 056128, in Book 6001, Page 882, of Official Records, wherein a portion of said land was offered for dedication to public use for drainage purposes, which affects portion of said land.

9. An easement for permanent easement and rights incidental thereto in favor of North of River Sanitary District No. 1 as set forth in a document recorded April 1, 1998 as Instr. # 019840993, of Official Records, affects the South 10 feet of the North half of the Northeast quarter of Section 15.

10. An easement for construction easement and rights incidental thereto in favor of North of River Sanitary District No. 1 as set forth in a document recorded April 1, 1998 as Instr. # 019840993, of Official Records, affects the North 20 feet of the South 30 feet of the Northeast half of the Northeast quarter of said Section 15.

11. An easement for (as therein provided) and rights incidental thereto as set forth in a document recorded September 11, 2007 as Instr. # 0207187416, of Official Records, affects said land.

    Sub terms and provisions as contained in the above mentioned easement.

12. The matters contained in an instrument entitled "Grant of Easement" dated December 30, 2014, by and between Thomas Carosella and Lisa M. Carosella, as Trustees of the Carosella Trust, dated October 29, 2014, James C. Lundy and Tianna T. Lundy, as Trustees of the Lundy Family Trust dated September 18, 2008 and Wal-Mart Stores, Inc., a Delaware Corporation upon the terms therein provided recorded December 30, 2014 as Instrument No. 000214162594 of Official Records.

13. Any invalidity or defect in the title of the vestees in the event that the trust referred to in the vesting portion of Schedule A is invalid or fails to grant sufficient powers to the trustee(s) or in the event there is a lack of compliance with the terms and provisions of the trust instrument.

14. Any lien, or claim of lien, for services, labor or materials arising by reason of any work of improvement now in progress or recently completed, as disclosed by an inspection.

    typist/ zd

(End of Exceptions)

NOTES AND REQUIREMENTS

For transactions where Stewart Title of California, Inc. is not the settlement/closing agent, a signed and dated copy of the attached "Acknowledgment of Receipt, Understanding and Approval of Affiliated Business Arrangement Disclosure Statement and STG Privacy Notice for Stewart Title Companies", will be required prior to recording.

A. There are no conveyances affecting said land, recorded with the County Recorder within 24 months of the date of this report.

B. If title is to be insured in the trustee(s) of a trust or their act is to be insured, we will require a full copy of the trust agreement and any amendments thereto. In certain situations the Company may accept a Trust Certificate, pursuant to Section 18100.5 of the California Probate Code in lieu of the trust agreement. The Company reserves the right to except additional items and/or make additional requirements after reviewing said documents.

   Said Matter Affects: The Carosella Trust, dated October 29, 2014
   The Lundy Family Trust dated September 18, 2008

CALIFORNIA "GOOD FUNDS" LAW

California Insurance Code Section 12413.1 regulates the disbursement of escrow and sub-escrow funds by title companies. The law requires that funds be deposited in the title company escrow account and available for withdrawal prior to disbursement. Funds received by Stewart Title of California, Inc. via wire transfer may be disbursed upon receipt. Funds received via cashier's checks or teller checks drawn on a California Bank may be disbursed on the next business day after the day of deposit. If funds are received by any other means, recording and/or disbursement may be delayed, and you should contact your title or escrow officer. All escrow and sub-escrow funds received will be deposited with other escrow funds in one or more non-interest bearing escrow accounts in a financial institution selected by Stewart Title of California, Inc.. Stewart Title of California, Inc. may receive certain direct or indirect benefits from the financial institution by reason of the deposit of such funds or the maintenance of such accounts with the financial institution, and Stewart Title of California, Inc. shall have no obligation to account to the depositing party in any manner for the value of, or to pay to such party, any benefit received by Stewart Title of California, Inc.. Such benefits shall be deemed additional compensation to Stewart Title of California, Inc. for its services in connection with the escrow or sub-escrow.

If any check submitted is dishonored upon presentation for payment, you are authorized to notify all principals and/or their respective agents of such nonpayment.

EXHIBIT "A"

LEGAL DESCRIPTION

Order No.: 01180-289485
Escrow No.: 01180-289485

The land referred to herein is situated in the State of California, County of Kern, City of Bakersfield and described as follows:

Parcel 1:

All that portion of Lot 1 as shown on the sales map of lands of the Kern County Land Company filed April 8, 1892 in the Office of the Kern County Recorder, also being a portion of the Northeast quarter of Section 15, Township 29 South, Range 27 East, Mount Diablo Base and Meridian, County of Kern, State of California, as shown as Parcel B of a Certificate of Compliance recorded July 17, 1990 in Book 6407, Page 459, described as follows:

Commencing at the Northeast corner of said Section 15, thence North 89° 10' 32" West along the North line of said Section 15 and the center line of Olive Drive, 663.86 feet to a point on the Northerly prolongation of the Westerly line of said Lot 1; thence South 00° 13' 29" West along said West line, 292.17 feet to the true point of beginning; thence departing from said West line, South 89° 10' 32" East parallel with the North line of said Section 15, 477.59 feet to a point on the Westerly right of way line of Landco Drive as shown on the map or proposed County Road 3199 (6-1A 3199 MI) on file in the Office of the Kern County Surveyor, said point also being the beginning of a non-tangent curve concave Easterly having a radius of 1855.00 feet from which point a radial bears North 84° 19' 54" East; thence Northerly along said Westerly line and said curve through a central angle of 5° 15' 19" an arc length of 170.14 feet to a point of cusp and to a point on the South right of way line of the access road shown on State Highway Map filed in Book 2, Page 14, in the Office of the Kern County Surveyor, said point also being the beginning of a non-tangent curve concave Northeasterly having a radius of 110.00 feet from which point a radial bears North 69° 48' 25" East; thence along said South right of way line of the access road, Southeasterly along said curve through a central angle of 74° 23' 19" an arc distance of 142.82 feet to the beginning of a non-tangent curve Easterly having a radius of 1745.00 feet from which point a radial lines bears North 87° 12' 23" East, said curve being in the East right of way line of said Landco Drive; thence Southerly along said Easterly right of way line and said curve through a central angle of 7° 51' 44", an arc distance of 239.45 feet; thence South 10° 39' 21" East, continuing along said Easterly right of way line 287.12 feet to a point on the East line of said Section 15 and the East line of said Lot 1; thence departing from said East right of way line South 00° 15' 53" West, along said East lines, 614.00 feet to the Southeast corner of said Lot 1; thence departing from said East lines, North 89° 10' 28" West along the South line of said Lot 1, 662.94 feet to the Southwest corner of said Lot 1; thence departing from said South line, North 00° 13' 29" East, along the West line of said Lot 1, 1033.54 feet to the true point of beginning.

Also excepting therefrom that portion as deeded to the State of California in deed dated June 11, 1990 and recorded December 4, 1990 in Book 6460, Page 2213, of Official Records, Document No. 075229.

Also excepting therefrom that portion as deeded to the City of Bakersfield, a Municipal corporation by that certain grant deed recorded December 28, 2004 as Instr. # 0204320775, of Official Records and re-recorded January 30, 2014 as Instr. # 0214010987, of Official Records.

Except therefrom all oil, gas and hydrocarbon substances and minerals as reserved in deeds recorded June 11, 2003 as Instr. # 0203114063 and March 7, 2006 as Instr. # 0206054328, of Official Records.

Parcel 2:

That portion of Lot 1 in the N.E. 1/4 of Section 15, T. 29 S., R. 27 E., M.D.M., as shown on the Sales Map of Lands of the Kern County Land Company filed April 8, 1892 in the Office of the Kern County Recorder described as:

A strip of land 300 feet in width lying southerly of and contiguous to the following described line:

Commencing for reference at the northeast corner of said section;

Thence (1), along the north line of said Section, N. 89° 10'32" W., 663.86 feet to the northerly prolongation of the west line of said Lot 1;

Thence (2), along said northerly prolongation and said west line, S. 00°13'29" W., 292.17 feet to the TRUE POINT OF BEGINNING of the line to be described;

Thence (3), parallel with the north line of said section, S. 89°10'32" E., 533 feet, more or less, to the centerline of Landco Drive as shown on the map of Proposed County Road 3199 (6-IA 3199 MI) on file in the Office of the Kern County Surveyor.

The sidelines of said strip of land shall be prolonged or shortened so as to begin in said west line and end in said centerline.

EXCEPTING THEREFROM all oil, oil rights, minerals, mineral rights, natural gas, natural gas rights, and other hydrocarbons by whatsoever name known that may be within or under the parcel of land hereinabove described, together with the perpetual right of drilling, mining, exploring and operating therefor and removing the same from said land or any other land, including the right to whipstock or directionally drill and mine from lands other than those hereinabove described oil or gas wells, tunnels and shafts into, through or across the subsurface of the land hereinabove described, and to bottom such whipstock or directionally drilled wells, tunnels and shafts under and beneath or beyond the exterior limits thereof, and to redrill, retunnel, equip, maintain, repair,, deepen, and operate any such wells or mines, without, however the right to drill, mine, explore and operate through the surface or the upper 100 feet of the subsurface of the land hereinabove described or otherwise in such manner as to endanger the safety of any highway that may be constructed on said lands.

APN: 365-020-30 and 365-020-28

(End of Legal Description)

AFFILIATED BUSINESS ARRANGEMENT DISCLOSURE STATEMENT

Date: January 08, 2020

Escrow No.: 01180-289485

Property: Apn 365-020-30, Bakersfield, CA
Apn 365-020-28, CA

From:

This is to give you notice that ("Stewart Title") has a business relationship with Stewart Solutions, LLC, DBA – Stewart Specialty Insurance Services, LLC ("Stewart Insurance"). Stewart Information Services Corporation owns 100% of Stewart Insurance and Stewart Title of California. Because of this relationship, this referral may provide Stewart Title a financial or other benefit.

Set forth below is the estimated charge or range of charges for the settlement services listed. You are NOT required to use the listed provider(s) as a condition for purchase, sale, or refinance of the subject Property. THERE ARE FREQUENTLY OTHER SETTLEMENT SERVICE PROVIDERS AVAILABLE WITH SIMILAR SERVICES. YOU ARE FREE TO SHOP AROUND TO DETERMINE THAT YOU ARE RECEIVING THE BEST SERVICES AND THE BEST RATE FOR THESE SERVICES.

Stewart Insurance Settlement Service	***Charge or range of charges***
Hazard Insurance	$400.00 to $6,500.00
Home Warranty	$255.00 to $ 780.00
Natural Hazard Disclosure Report	$ 42.50 to $ 149.50

FOR TRANSACTIONS WHERE STEWART TITLE OF CALIFORNIA IS NOT CLOSING ESCROW

STCA Order Number: 01180-289485
Subject Property Address: Apn 365-020-30, Bakersfield, CA Apn 365-020-28, CA
Subject Property APN: 365-020-30 and 365-020-28

ACKNOWLEDGMENT OF RECEIPT, UNDERSTANDING AND APPROVAL OF "AFFILIATED BUSINESS ARRANGEMENT DISCLOSURE STATEMENT" AND "STG PRIVACY NOTICE FOR STEWART TITLE COMPANIES"

The undersigned hereby acknowledge that I/we have received, read, understand and approve 's "Affiliated Business Arrangement Disclosure Statement" and "STG Privacy Notice for Stewart Title Companies", provided to me/us in connection with the above captioned matter.

Read and signed on the 24th day of November, 2017

_____ _____
The Carosella Trust Shane Astani

_____ _____
Lundy Family Trust Steven Doctor

_____
Thomas Carosella

_____
Lisa M. Carosella

CALIFORNIA LAND TITLE ASSOCIATION

STANDARD COVERAGE POLICY – 1990
EXCLUSIONS FROM COVERAGE

The following matters are expressly excluded from the coverage of this policy and the Company will not pay loss or damage, costs, attorneys' fees or expenses which arise by reason of:

1. (a) Any law, ordinance or governmental regulation (including but not limited to building or zoning laws, ordinances, or regulations) restricting, regulating, prohibiting or relating (i) the occupancy, use, or enjoyment of the land; (ii) the character, dimensions or location of any improvement now or hereafter erected on the land; (iii) a separation in ownership or a change in the dimensions or area of the land or any parcel of which the land is or was a part; or (iv) environmental protection, or the effect of any violation of these laws, ordinances or governmental regulations, except to the extent that a notice of the enforcement thereof or a notice of a defect, lien, or encumbrance resulting from a violation or alleged violation affecting the land has been recorded in the public records at Date of Policy.
   (b) Any governmental police power not excluded by (a) above, except to the extent that a notice of the exercise thereof or notice of a defect, lien or encumbrance resulting from a violation or alleged violation affecting the land has been recorded in the public records at Date of Policy.

2. Rights of eminent domain unless notice of the exercise thereof has been recorded in the public records at Date of Policy, but not excluding from coverage any taking which has occurred prior to Date of Policy which would be binding on the rights of a purchaser for value without knowledge.

3. Defects, liens, encumbrances, adverse claims or other matters:
   (a) whether or not recorded in the public records at Date of Policy, but created, suffered, assumed or agreed to by the insured claimant;
   (b) not known to the Company, not recorded in the public records at Date of Policy, but known to the insured claimant and not disclosed in writing to the Company by the insured claimant prior to the date the insured claimant became an insured under this policy;
   (c) resulting in no loss or damage to the insured claimant;
   (d) attaching or created subsequent to Date of Policy; or
   (e) resulting in loss or damage which would not have been sustained if the insured claimant had paid value for the insured mortgage or for the estate or interest insured by this policy.

4. Unenforceability of the lien of the insured mortgage because of the inability or failure of the insured at Date of Policy, or the inability or failure of any subsequent owner of the indebtedness, to comply with the applicable doing business laws of the state in which the land is situated.

5. Invalidity or unenforceability of the lien of the insured mortgage, or claim thereof, which arises out of the transaction evidenced by the insured mortgage and is based upon usury or any consumer credit protection or truth in lending law.

6. Any claim, which arises out of the transaction vesting in the insured the estate of interest insured by this policy or the transaction creating the interest of the insured lender, by reason of the operation of federal bankruptcy, state insolvency or similar creditors' rights laws.

EXCEPTIONS FROM COVERAGE - SCHEDULE B, PART I

This policy does not insure against loss or damage (and the Company will not pay costs, attorneys' fees or expenses) which arise by reason of:

1. Taxes or assessments which are not shown as existing liens by the records of any taxing authority that levies taxes or assessments on real property or by the public records.
   Proceedings by a public agency which may result in taxes or assessments, or notices of such proceedings, whether or not shown by the records of such agency or by the public records.

2. Any facts, rights, interests, or claims which are not shown by the public records but which could be ascertained by an inspection of the land or which may be asserted by persons in possession thereof.

3. Easements, liens or encumbrances, or claims thereof, which are not shown by the public records.

4. Discrepancies, conflicts in boundary lines, shortage in area, encroachments, or any other facts which a correct survey would disclose, and which are not shown by the public records.

5. (a) Unpatented mining claims; (b) reservations or exceptions in patents or in Acts authorizing the issuance thereof; (c) water rights, claims or title to water, whether or not the matters excepted under (a), (b) or (c) are shown by the public records.

6. Any lien or right to a lien for services, labor or material not shown by the public records.

CLTA/ALTA HOMEOWNER'S POLICY OF TITLE INSURANCE (12-02-13)
EXCLUSIONS

In addition to the Exceptions in Schedule B, You are not insured against loss, costs, attorneys' fees, and expenses resulting from:

1. Governmental police power, and the existence or violation of those portions of any law or government regulation concerning:
   a. building;
   b. zoning;
   c. land use;
   d. improvements on the Land;
   e. land division;
   f. environmental protection.

This Exclusion does not limit the coverage described in Covered Risk 8.a., 14, 15, 16, 18, 19, 20, 23 or 27.

2. The failure of Your existing structures, or any part of them, to be constructed in accordance with applicable building codes. This Exclusion does not limit the coverage described in Covered Risk 14 or 15.
3. The right to take the Land by condemning it. This Exclusion does not limit the coverage described in Covered Risk 17.

4. Risks:
   a. that are created, allowed, or agreed to by You, whether or not they appear in the Public Records;
   b. that are Known to You at the Policy Date, but not to Us, unless they are recorded in the Public Records at the Policy Date;
   c. that result in no loss to You; or
   d. that first occur after the Policy Date - this does not limit the coverage described in Covered Risk 7, 8.e., 25, 26, 27 or 28.

5. Failure to pay value for Your Title.

6. Lack of a right:
   a. to any land outside the area specifically described and referred to in paragraph 3 of Schedule A; and
   b. in streets, alleys, or waterways that touch the Land.

This Exclusion does not limit the coverage described in Covered Risk 11 or 21.

7. The transfer of the Title to You is invalid as a preferential transfer or as a fraudulent transfer or conveyance under federal bankruptcy.

8. Contamination, explosion, fire, flooding, vibration, fracturing, earthquake, or subsidence.

9. Negligence by a person or an Entity exercising a right to extract or develop minerals, water, or any other substances.

LIMITATIONS ON COVERED RISKS

Your insurance for the following Covered Risks is limited on the Owner's Coverage Statement as follows:
* For Covered Risk 16, 18, 19, and 21 Your Deductible Amount and Our Maximum Dollar Limit of Liability shown in Schedule A.
The deductible amounts and maximum dollar limits shown on Schedule A are as follows:

	Your Deductible Amount	Our Maximum Dollar Limit of Liability
Covered Risk 16:	1% of Policy Amount or $2,500.00 (whichever is less)	$10,000.00
Covered Risk 18:	1% of Policy Amount or $5,000.00 (whichever is less)	$25,000.00
Covered Risk 19:	1% of Policy Amount or $5,000.00 (whichever is less)	$25,000.00
Covered Risk 21:	1% of Policy Amount or $2,500.00 (whichever is less)	$5,000.00

2006 ALTA LOAN POLICY (06-17-06)
EXCLUSIONS FROM COVERAGE

The following matters are expressly excluded from the coverage of this policy, and the Company will not pay loss or damage, costs, attorneys' fees, or expenses that arise by reason of:

1. (a) Any law, ordinance, permit, or governmental regulation (including those relating to building and zoning) restricting, regulating, prohibiting, or relating to
   (i) the occupancy, use, or enjoyment of the Land;
   (ii) the character, dimensions, or location of any improvement erected on the Land;
   (iii) the subdivision of land; or
   (iv) environmental protection;
   or the effect of any violation of these laws, ordinances, or governmental regulations. This Exclusion 1(a) does not modify or limit the coverage provided under Covered Risk 5.
   (b) Any governmental police power. This Exclusion 1(b) does not modify or limit the coverage provided under Covered Risk 6.

2. Rights of eminent domain. This Exclusion does not modify or limit the coverage provided under Covered Risk 7 or 8.

3. Defects, liens, encumbrances, adverse claims, or other matters
   (a) created, suffered, assumed, or agreed to by the Insured Claimant;
   (b) not Known to the Company, not recorded in the Public Records at Date of Policy, but Known to the Insured Claimant and not disclosed in writing to the Company by the Insured Claimant prior to the date the Insured Claimant became an Insured under this policy;
   (c) resulting in no loss or damage to the Insured Claimant;
   (d) attaching or created subsequent to Date of Policy (however, this does not modify or limit the coverage provided under Covered Risk 11, 13, or 14); or
   (e) resulting in loss or damage that would not have been sustained if the Insured Claimant had paid value for the Insured Mortgage.

4. Unenforceability of the lien of the Insured Mortgage because of the inability or failure of an Insured to comply with applicable doing-business laws of the state where the Land is situated.

5. Invalidity or unenforceability in whole or in part of the lien of the Insured Mortgage that arises out of the transaction evidenced by the Insured Mortgage and is based upon usury or any consumer credit protection or truth-in-lending law.

6. Any claim, by reason of the operation of federal bankruptcy, state insolvency, or similar creditors' rights laws, that the transaction creating the lien of the Insured Mortgage, is
   (a) a fraudulent conveyance or fraudulent transfer, or
   (b) a preferential transfer for any reason not stated in Covered Risk 13(b) of this policy.

7. Any lien on the Title for real estate taxes or assessments imposed by governmental authority and created or attaching between Date of Policy and the date of recording of the Insured Mortgage in the Public Records. This Exclusion does not modify or limit the coverage provided under Covered Risk 11(b).

The above policy form may be issued to afford either Standard Coverage or Extended Coverage. In addition to the above Exclusions from Coverage, the Exceptions from Coverage in a Standard Coverage policy will also include the following Exceptions from Coverage:

EXCEPTIONS FROM COVERAGE

PART I

This policy does not insure against loss or damage (and the company will not pay costs, attorneys' fees or expenses) which arise by reason of:

1. (a) taxes or assessments which are not shown as existing liens by the records of any taxing authority that levies taxes or assessments on real property or by the public records.
   (b) Proceedings by a public agency which may result in taxes or assessments, or notices of such proceedings, whether or not shown by the records of such agency or by the public records.

2. Any facts, rights, interests, or claims that are not shown by the Public Records but that could be ascertained by an inspection of the Land or that may be asserted by persons in possession of the Land.

3. Easements, liens or encumbrances, or claims thereof, which are not shown by the Public Records.

4. Any encroachment, encumbrance, violation, variation, or adverse circumstance affecting the Title that would be disclosed by an accurate and complete land survey of the Land and not shown by the Public Records.

5. (a) unpatented mining claims; (b) reservations or exceptions in patents or in Acts authorizing the issuance thereof; (c) water rights, claims or title to water, whether or not the matters excepted under (a), (b) or (c) are shown by the public records.

6. Any lien or right to a lien for services, labor or material not shown by the public records.

PART II

In addition to the matters set forth in Part I of this Schedule, the Title is subject to the following matters, and the Company insures against loss or damage sustained in the event that they are not subordinate to the lien of the Insured Mortgage:

2006 ALTA OWNER'S POLICY (06-17-06)
EXCLUSIONS FROM COVERAGE

The following matters are expressly excluded from the coverage of this policy, and the Company will not pay loss or damage, costs, attorneys' fees, or expenses that arise by reason of:

1. (a) Any law, ordinance, permit, or governmental regulation (including those relating to building and zoning) restricting, regulating, prohibiting, or relating to
   (i) the occupancy, use, or enjoyment of the Land;
   (ii) the character, dimensions, or location of any improvement erected on the Land;
   (iii) the subdivision of land; or
   (iv) environmental protection;
   or the effect of any violation of these laws, ordinances, or governmental regulations. This Exclusion 1(a) does not modify or limit the coverage provided under Covered Risk 5.
   (b) Any governmental police power. This Exclusion 1(b) does not modify or limit the coverage provided under Covered Risk 6.

2. Rights of eminent domain. This Exclusion does not modify or limit the coverage provided under Covered Risk 7 or 8.

3. Defects, liens, encumbrances, adverse claims, or other matters
   (a) created, suffered, assumed, or agreed to by the Insured Claimant;
   (b) not Known to the Company, not recorded in the Public Records at Date of Policy, but Known to the Insured Claimant and not disclosed in writing to the Company by the Insured Claimant prior to the date the Insured Claimant became an Insured under this policy;
   (c) resulting in no loss or damage to the Insured Claimant;
   (d) attaching or created subsequent to Date of Policy (however, this does not modify or limit the coverage provided under Covered Risk 9 and 10); or
   (e) resulting in loss or damage that would not have been sustained if the Insured Claimant had paid value for the Title.

4. Any claim, by reason of the operation of federal bankruptcy, state insolvency, or similar creditors' rights laws, that the transaction vesting the Title as shown in Schedule A, is
   (a) a fraudulent conveyance or fraudulent transfer; or
   (b) a preferential transfer for any reason not stated in Covered Risk 9 of this policy.

5. Any lien on the Title for real estate taxes or assessments imposed by governmental authority and created or attaching between Date of Policy and the date of recording of the deed or other instrument of transfer in the Public Records that vests Title as shown in Schedule A.

The above policy form may be issued to afford either Standard Coverage or Extended Coverage. In addition to the above Exclusions from Coverage, the Exceptions from Coverage in a Standard Coverage policy will also include the following Exceptions from Coverage:

EXCEPTIONS FROM COVERAGE

This policy does not insure against loss or damage (and the company will not pay costs, attorneys' fees or expenses) which arise by reason of:

1. Taxes or assessments which are not shown as existing liens by the records of any taxing authority that levies taxes or assessments on real property or by the public records.
   Proceedings by a public agency which may result in taxes or assessments, or notices of such proceedings, whether or not shown by the records of such agency or by the public records.

2. Any facts, rights, interests or claims which are not shown by the public records but which could be ascertained by an inspection of the land or by making inquiry of persons in possession thereof.

3. Easements, liens or encumbrances, or claims thereof, which are not shown by the public records.

4. Any encroachment, encumbrance, violation, variation, or adverse circumstance affecting the Title that would be disclosed by an accurate and complete land survey of the Land and that are not shown by the Public Records.

5. (a) unpatented mining claims; (b) reservations or exceptions in patents or in Acts authorizing the issuance thereof; (c) water rights, claims or title to water, whether or not the matters excepted under (a), (b) or (c) are shown by the public records.

6. Any lien or right to a lien for services, labor or material not shown by the public records.

ALTA EXPANDED COVERAGE RESIDENTIAL LOAN POLICY (04-02-15)
EXCLUSIONS FROM COVERAGE

The following matters are expressly excluded from the coverage of this policy and the Company will not pay loss or damage, costs, attorneys fees or expenses which arise by reason of:

1. a. Any law, ordinance or governmental regulation (including but not limited to building and zoning laws, ordinances, or regulations) restricting, regulating, prohibiting or relating to
   (i) the occupancy, use, or enjoyment of the Land;
   (ii) the character, dimensions or location of any improvement now or hereafter erected on the Land;
   (iii) the subdivision of land; or
   (iv) environmental protection

   or the effect of any violation of these laws, ordinances, or governmental regulations. This Exclusion 1(a) does not modify or limit the coverage provided under Covered Risk 5, 6, 13(c), 13(d), 14 or 16.
   b. Any governmental police power. This Exclusion 1(b) does not modify or limit the coverage provided under Covered Risk 5, 6, 13(c), 13(d), 14 or 16.

2. Rights of eminent domain. This Exclusion does not modify or limit the coverage provided under Covered Risk 7 or 8.

3. Defects, liens, encumbrances, adverse claims or other matters:

   (a) created, suffered, assumed or agreed to by the Insured Claimant;
   (b) not Known to the Company, not recorded in the Public Records at Date of Policy, but Known to the Insured Claimant and not disclosed in writing to the Company by the Insured Claimant prior to the date the Insured Claimant became an Insured under this policy;
   (c) resulting In no loss or damage to the Insured Claimant;
   (d) attaching or created subsequent to Date of Policy (however, this does not modify or limit the coverage provided under Covered Risk 11, 16, 17, 18, 19, 20, 21, 22, 23, 24, 27 or 28); or
   (e) resulting in loss or damage which would not have been sustained if the Insured Claimant had paid value for the Insured Mortgage.

4. Unenforceability of the lien of the Insured Mortgage because of the inability or failure of an Insured to comply with applicable doing-business laws of the state where the Land is situated.

5. Invalidity or unenforceability in whole or in part of the lien of the Insured Mortgage that arises out of the transaction evidenced by the Insured Mortgage and is based upon usury, or any consumer credit protection or truth-in-lending law. This Exclusion does not modify or limit the coverage provided in Covered Risk 26.

6. Any claim of invalidity, unenforceability or lack of priority of the lien of the Insured Mortgage as to Advances or modifications made after the Insured has Knowledge that the vestee shown in Schedule A is no longer the owner of the estate or interest covered by this policy. This Exclusion does not modify or limit the coverage provided in Covered Risk 11.

7. Any lien on the Title for real estate taxes or assessments imposed by governmental authority and created or attaching subsequent to Date of Policy. This Exclusion does not modify or limit the coverage provided in Covered Risk 11(b) or 25.

8. The failure of the residential structure, or any portion of it, to have been constructed before, on or after Date of Policy in accordance with applicable building codes. This Exclusion does not modify or limit the coverage provided in Covered Risk 5 or 6.

9. Any claim, by reason of the operation of federal bankruptcy, state insolvency, or similar creditors' rights laws, that the transaction creating the lien of the Insured Mortgage, is

   (a) a fraudulent conveyance or fraudulent transfer, or
   (b) a preferential transfer for any reason not stated in Covered Risk 27(b) of this policy.

10 Contamination, explosion, fire, flooding, vibration, fracturing, earthquake, or subsidence.

11. Negligence by a person or an Entity exercising a right to extract or develop minerals, water, or any other substances.

WARNING: THIS DOCUMENT MUST BE COMPLETED IN ITS ENTIRETY (1 THROUGH 9, BELOW MUST BE FILLED IN) FOR IT TO BE ACCEPTED BY . IF THIS IS NOT COMPLETED WILL REQUIRE A COMPLETE COPY OF THE TRUST, WITH A SIGNED AND ACKNOWLEDGED AFFIDAVIT.

TRUSTEE CERTIFICATE

(California Probate Code Section 18100.5)

I/(We) * _____
(Name of Trustee(s))

Trustee(s) of the _____
(Name of Trust)

dated am providing the information set forth below at the request of Stewart Title Company, a Texas Corporation, and its agent, (hereinafter collectively called "Company")

WHEREAS, Company has been requested to issue a title insurance policy on the following described real property, more particularly described in Exhibit “A”, and
WHEREAS, Company has determined that the following information concerning the above named trust is necessary to ascertain whether it will be able to issue the requested policy of title insurance,
THEREFORE, acting in my capacity as trustee of the above named trust, I hereby certify and confirm to Company that the information set forth below is accurate and correct.

1. The _____
(Name of Trust)
is currently in existence and was created on _____
(Date of Declaration of Trust)
2. The settlor(s) of the trust are: _____
3. The current trustee(s) of the trust is/are: * _____
4. The powers of the trustee(s) are: _____
5. The trust is a) revocable b) irrevocable (CIRCLE THE APPLICABLE CHOICE)
6. If the trust is revocable, the name of the person holding any power to revoke the trust: _____
7. If there are multiple trustees, the number of currently acting trustees' signature necessary to exercise the various powers of the trustee set forth above in Number 4 and the validity bind the trust. _____
8. The trust identification number (social security number or employer Tax ID): _____
9. The manner in which title to trust assets should be taken: _____

The undersigned trustee(s) hereby declare that the trust has not been revoked, modified, or amended in any manner which would cause the representations set forth herein above to be incorrect. This certification is being signed by all of the currently acting trustees and being executed in conformity with the provisions of California probate Code Section 18100.5, effective January 1, 1994 (Assembly Bill 1249, Chapter 530, Statutes of 1993).

The undersigned hereby certifies and declares the above to be true.

_____ _____
* *

A notary public or other officer completing this certificate verifies only the identity of the individual who signed the document to which this certificate is attached and not the truthfulness, accuracy, or validity of that document.

State of California)
)SS.
County of *)

On _____ before me, _____ , Notary Public, personally appeared _____ who proved to me on the basis of satisfactory evidence to be the person(s), whose name(s) is/are subscribed to the within instrument and acknowledged to me that he/she/they executed the same in his/her/their authorized capacity(ies), and that by his/her/their signature(s) on the instrument the person(s) or the entity upon behalf of which the person(s) acted, executed the instrument.

I certify under PENALTY OF PERJURY under the laws of the State of California that the foregoing paragraph is true and correct.

WITNESS my hand and official seal.

Signature _____ (this area for official notarial seal)

OWNER'S AFFIDAVIT

File/Order Number: 01180-289485
Address/Location: Apn 365-020-30, Bakersfield, CA
Apn 365-020-28, CA
APN: 365-020-30 and 365-020-28

The undersigned, ("Affiant") makes the following statement/representations to benefit Stewart Title of California, Inc. and title insurer Stewart Title Guaranty Company (collectively "Stewart Title"):

1. Affiant owns and holds title to property as described in Schedule A of the above mentioned Preliminary Report, Proforma or Title Commitment issued in connection with the above referenced Title Order Number (the “Property”).

2. The Affiant’s possession of the property has been peaceful and undisturbed and title thereto has never been disputed, questioned or rejected, nor title insurance refused. Other than the Affiant, there are no parties entitled to possession of the property other than the following: **(If none, please state "none")**
   _____

3. There are no leases, licenses, options, rights of first refusal, or contracts to sell, affecting the Property, except the following: **(If none, please state "none")**
   _____

4. No proceedings in bankruptcy or receivership have been instituted by or against the Affiant.

5. All assessments by a management, common area, building maintenance or homeowner association, if any, are paid current and outstanding assessments are not yet due and payable.

6. There are no pending repairs/improvements for the Property and no work has been done, services rendered or materials furnished within the last year, except the following: **(If none, please state "none")**
   _____

7. Affiant is not aware of the existence of any of the following:
   a. Improvements encroaching into any easements or boundary lines of the Property.
   b. Adjoining property improvements encroaching onto the Property.
   c. Liens against the Property and/or judgments or tax liens against Affiant, except those described in the above Preliminary Report, Proforma or Title Commitment issued in connection with the above referenced Title Order Number.
   d. Outstanding claims or persons entitled to claims for mechanics’ or materialman liens against the Property.
   e. Pending repairs/improvements to the adjacent street(s).
   f. Pending litigation of any sort, involving the Property.
   g. Recent improvements completed or being made to any common area located within the subdivision in which the Property is located.
   h. Violations of any covenants, conditions and/or restrictions recorded and imposed on the Property.

8. There are no financial obligations secured by trust deeds, mortgages, financing statements, security agreements or otherwise, against the Property, except as set forth in the Preliminary Report, Proforma and/or Title Commitment and the following obligations and amounts: **(If none, please state "none")**

Creditor	Approximate Balance

9. There are no oil, gas, geothermal and/or mineral leases, licenses, options, rights of first refusal, and/or contracts to sell, affecting the mineral rights associated with the Property, or other parties currently in possession, of the of said interests on the Property, except the following: **(If none, please state "none")**
   _____

10. There has been no harvesting or production of any oil, gas, geothermal or other minerals from or on the Property, with the exception of the following: **(If none, please state "none")**
   _____

11. There are no unpaid utility type bills including but not limited to bills for water, sewer, hazardous waste, recycling, storm drain and/or rubbish and there are no liens related to such utilities from or on the Property, with the exception of the following: **(If none, please state "none")**
   _____

This Owner's Affidavit and Indemnity is made for the purpose of inducing Stewart Title to provide certain insurance coverage to a purchaser and/or lender, and the representations contained herein are material to such insurance coverage. The undersigned hereby indemnifies and holds Stewart Title harmless from any loss or damage, liability, costs, expenses and attorneys' fees which may be incurred or sustained under policies of title insurance to the extent any representations contained herein are inaccurate, incorrect or misrepresented.

By signing below (in the presence of a Notary Public), I/we affirm that I/we have read and responded to all statements above before signing and any blanks are to be understood as "None" if not specifically stated.

_____ _____
The Carosella Trust Lundy Family Trust

A notary public or other officer completing this certificate verifies only the identity of the individual who signed the document to which this certificate is attached and not the truthfulness, accuracy, or validity of that document.

State of California
County of _____

Subscribed and sworn to (or affirmed) before me on this _____ day of _____, 20____, by _____, proved to me on the basis of satisfactory evidence to be the person(s) who appeared before me.

I certify under PENALTY OF PERJURY under the laws of the State of California that the foregoing paragraph is true and correct.

WITNESS my hand and official seal.

Signature _____ (Seal)

STG Privacy Notice
Stewart Title Companies

WHAT DO THE STEWART TITLE COMPANIES DO WITH YOUR PERSONAL INFORMATION?

Federal and applicable state law and regulations give consumers the right to limit some but not all sharing. Federal and applicable state law regulations also require us to tell you how we collect, share, and protect your personal information. Please read this notice carefully to understand how we use your personal information. This privacy notice is distributed on behalf of the Stewart Title Guaranty Company and its title affiliates (the Stewart Title Companies), pursuant to Title V of the Gramm-Leach-Bliley Act (GLBA).

The types of personal information we collect and share depend on the product or service that you have sought through us. This information can include social security numbers and driver's license number.

All financial companies, such as the Stewart Title Companies, need to share customers' personal information to run their everyday business—to process transactions and maintain customer accounts. In the section below, we list the reasons that we can share customers' personal information; the reasons that we choose to share; and whether you can limit this sharing.

Reasons we can share your personal information.	Do we share	Can you limit this sharing?
For our everyday business purposes— to process your transactions and maintain your account. This may include running the business and managing customer accounts, such as processing transactions, mailing, and auditing services, and responding to court orders and legal investigations.	Yes	No
For our marketing purposes— to offer our products and services to you.	Yes	No
For joint marketing with other financial companies	No	We don't share
For our affiliates' everyday business purposes— information about your transactions and experiences. Affiliates are companies related by common ownership or control. They can be financial and non-financial companies. *Our affiliates may include companies with a Stewart name; financial companies, such as Stewart Title Company*	Yes	No
For our affiliates' everyday business purposes— information about your creditworthiness.	No	We don't share
For our affiliates to market to you — For your convenience, Stewart has developed a means for you to opt out from its affiliates marketing even though such mechanism is not legally required.	Yes	Yes, send your first and last name, the email address used in your transaction, your Stewart file number and the Stewart office location that is handling your transaction by email to optout@stewart.com or fax to 1-800-335-9591.
For non-affiliates to market to you. Non-affiliates are companies not related by common ownership or control. They can be financial and non-financial companies.	No	We don't share

We may disclose your personal information to our affiliates or to non-affiliates as permitted by law. If you request a transaction with a non-affiliate, such as a third party insurance company, we will disclose your personal information to that non-affiliate. [We do not control their subsequent use of information, and suggest you refer to their privacy notices.]

SHARING PRACTICES

How often do the Stewart Title Companies notify me about their practices?	We must notify you about our sharing practices when you request a transaction.
How do the Stewart Title Companies protect my personal information?	To protect your personal information from unauthorized access and use, we use security measures that comply with federal law. These measures include computer, file, and building safeguards.
How do the Stewart Title Companies collect my personal information?	We collect your personal information, for example, when you ▪ request insurance-related services ▪ provide such information to us We also collect your personal information from others, such as the real estate agent or lender involved in your transaction, credit reporting agencies, affiliates or other companies.
What sharing can I limit?	Although federal and state law give you the right to limit sharing (e.g., opt out) in certain instances, we do not share your personal information in those instances.

Contact us: If you have any questions about this privacy notice, please contact us at: **Stewart Title Guaranty Company, 1980 Post Oak Blvd., Privacy Officer, Houston, Texas 77056**

Order No. 01180-289485

AVAILABLE DISCOUNTS DISCLOSURE STATEMENT

This is to give you notice that Stewart Title of California, Inc. (“Stewart Title”) is pleased to inform you that upon proper qualification, there are premium discounts available upon the purchase of title insurance covering improved property with a one to four family residential dwelling.

Such discounts apply to and include:

Property located within an area proclaimed a state or federal disaster area;

Property purchased from a foreclosing beneficiary or successful bidder at a foreclosure sale;

Property being refinanced.

Please talk with your escrow or title officer to determine your qualification for any of these discounts.

Appendix B

Phase I ESA User Questionnaire
Vacant Land
Knudsen Drive
Bakersfield, California 93308

Respondent Information:

Name: Mr. Steve Doctor Organization: SASD Development Group, LLC
Date: 1/21/20_____ Phone:619-787-6270_____

Introduction

"In order to qualify for one of the *Landowner Liability Protections (LLPs)* offered by the Small Business Liability Relief and Brownfield Revitalization Act of 2001 (the 'Brownfields Amendments'), the user must provide the following information (if available) to the environmental professional. Failure to provide this information could result in a determination that 'all appropriate inquiry' is not completed"- American Society for Testing and Materials (ASTM) E1527-13 Appendix X3: User Questionnaire

1. Are you aware of any environmental cleanup liens against the subject site that are filed or recorded under federal, tribal, state, or local law?
None_____
_____
_____
_____
_____

2. Are you aware of any activity use limitations (AULs) such as engineering controls, land use restrictions, or institutional controls that are in place at the subject site and/or have been filed or recorded in a registry under federal, tribal, state, or local law?
None_____
_____
_____
_____
_____

3. As the user of the Phase I Environmental Site Assessment (ESA), do you have any specialized knowledge or experience related to the subject site or nearby properties? For example, are you involved in the same line of business as the current or former occupants of the subject site or an adjacent property so that you would have specialized knowledge of the chemicals and processes used by this type of business?
No_____
_____
_____
_____
_____

4. Does the purchase price being paid for the subject site reasonably reflect the fair market value of the subject site? Yes

A. If you conclude that there is a difference, have you considered whether the lower purchase price is because contamination is known or believed to be present at the subject site?
_____
_____
_____
_____

5. Are you aware of commonly known or reasonably ascertainable information about the subject site that would help the environmental professional to identify conditions indicative of releases or threatened releases? For example:

A. Do you know the past uses of the subject site? If so, briefly explain.
No

B. Do you know of specific chemicals that are present or once were present at the subject site? If so, briefly explain.
No

C. Do you know of spills or other chemical releases that have taken place at the subject site? If so, briefly explain.
No

D. Do you know of any environmental cleanups that have taken place at the subject site? If so, briefly explain.
No

6. As the user of the Phase I ESA, based on your knowledge and experience related to the subject site, are there any obvious indicators that point to the presence or likely presence of contamination at the subject site?
None

7. What is the reason for preparation of this Phase I ESA? (Property purchase/sale; bank loan; proposed development; etc.)
Development

I, the user of this Phase I ESA (or authorized representative of the User), do hereby attest that I have carefully considered the questions herein and have presented answers to the best of my knowledge and ability based upon the Responsibilities of the User as required within ASTM E1527-13 guidance.

Name_____ Date_____
(Please Print)

Signature 

Krazan & ASSOCIATES, INC.

GEOTECHNICAL ENGINEERING • ENVIRONMENTAL ENGINEERING
CONSTRUCTION TESTING & INSPECTION

Phase I ESA Questionnaire

Respondent Information:

Name: Tom Carosella Company:
Date: 1/20/2020 Phone: 661 203-2692

Site Address: Knudsen Dr., south of Olive Dr., see attached Lot B 7.78 acres

How are you associated with the subject site? co-owner

How long have you been associated with the subject site? 16 years

Do you have any commonly known, reasonably ascertainable, or specialized knowledge or experience related to the subject site or nearby properties? yes

What is the subject site currently used for? open ground

Are there structures on the subject site? no How Many?

Do you know of historical uses of the subject site? no

Do you know of any previous structures on the subject site? no

Does any maintenance, repair, or manufacturing activities take place at the subject site (currently or historically)?
not to my knowledge.

Do you know of any chemicals or hazardous materials being used, stored or discharged on the subject site? (list any chemicals / hazardous materials)
no

Are agricultural chemicals (pesticides/herbicides) stored, applied, or mixed/formulated on the subject site? (please provide approximate storage/mixing locations)
no

Are you aware of the historical use of persistent pesticides/herbicides (such as DDT) at the subject site?
no

Is hazardous waste generated at the subject site? Hauled off-site? By whom? no

Any hazardous waste treatment or disposal at the subject site?

Do you have any current or past knowledge of the presence or underground or aboveground storage tanks being located on the subject site? (if yes, please provide info including no., size, contents, and locations)

NO

Do you have any current or past knowledge of subsurface automotive repair related features (i.e. sumps, oil/water clarifiers, automotive hydraulic hoists etc)?

NO

Are you aware of any environmental cleanups or hazardous materials releases/spills at the subject site?

NO

Do you know of any Institutional Controls (Env. Cleanup Liens) or Engineering Controls (slurry walls or vapor barriers) filed or recorded against the subject site? NO

Municipal Utility Providers at the subject site:

Potable Water: Yes No Provided by whom?

Sewer: Yes No Provided by whom?

Electricity: Yes No Provided by whom?

Natural Gas: Yes No Provided by whom?

Solid Waste (garbage): Yes No Provided by whom?

Has fuel oil been utilized at the subject site for heating purposes? NO

Are there currently or were there historically any septic systems? Yes No
If yes, how many? Not to my knowledge

Are there currently or were there historically any water wells located on the subject site? Yes No
If yes, how many? Not to my knowledge

Are there currently or were there historically any dry wells located on the subject site? Yes (No)

Are there currently or were there historically any monitoring wells located on the subject site? Yes (No)

Do you know of any buried materials such as garbage dumps or burn pits on the subject site? NO

Are there any drainage or disposal ponds located on the subject site? * a street runoff sump.

* The City of Bakersfield has a temporary easement for

Are you aware of, or have you been notified of, any contamination issues to soil or groundwater either at the subject site or in the vicinity of the subject site? NO

What is the purpose of the Phase I? for potential buyer of this property

If purchase price has been established, does it reasonably reflect fair market value? yes

Are there any proposed changes in the uses of the subject site? yes

Knowledge of Previous Owner(s) and Phone Number? Gene Borel & Caltrans

Name: Tom Carosella (Please Print) Date: 1/20/2020

Signature:

ESCROW EXHIBIT A

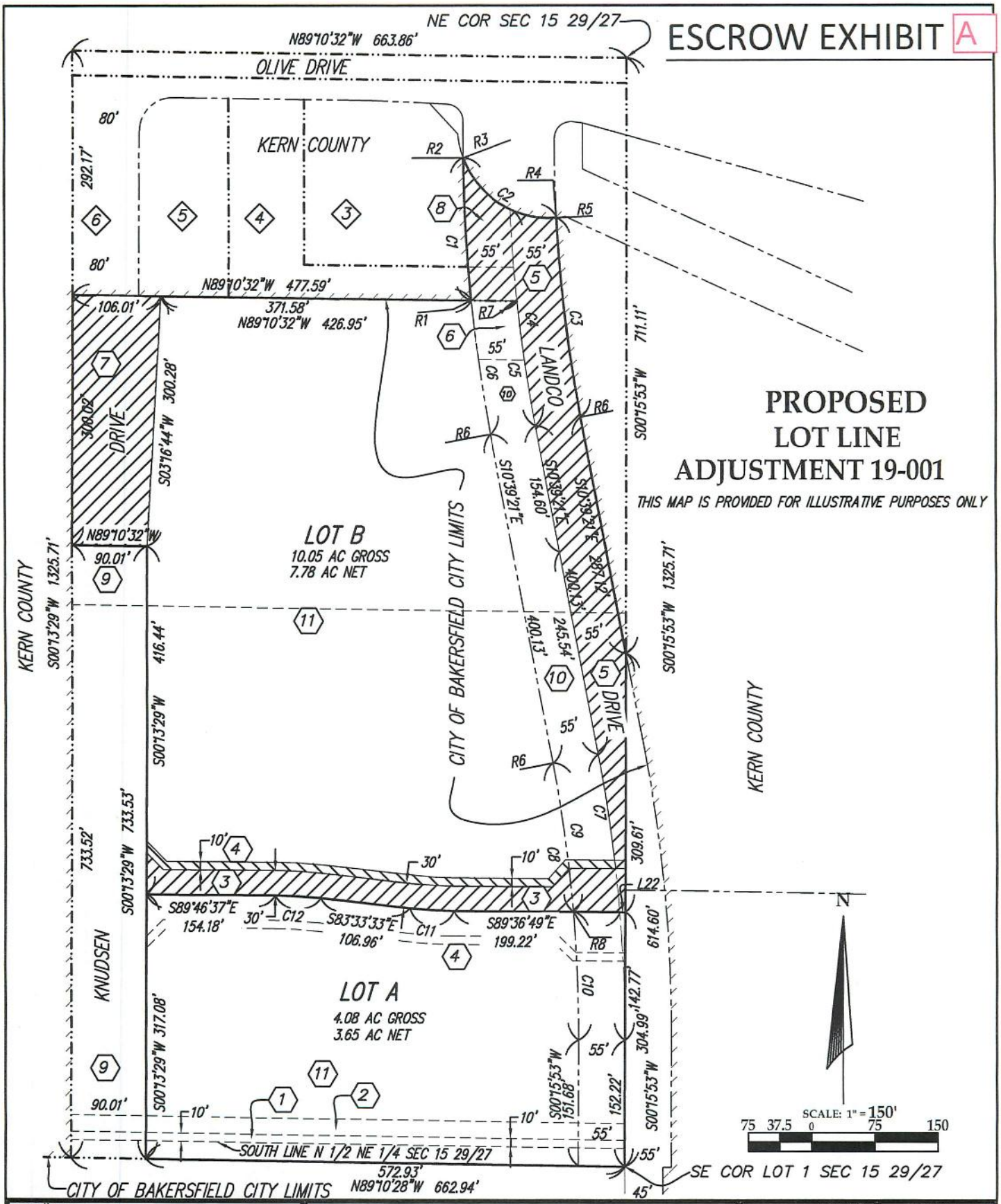

PROPOSED LOT LINE ADJUSTMENT 19-001

THIS MAP IS PROVIDED FOR ILLUSTRATIVE PURPOSES ONLY

SWANSON ENGINEERING, INC.

5500 Ming Ave., Suite 250 ~ Bakersfield, CA 93309
P-(661) 831-4919; F-(661) 831-4929

© 2016

LOT LINE ADJUSTMENT
LANDCO DRIVE
CITY OF BAKERSFIELD

JOB NO.: 18065
DATE: 1/23/19
BY: GRD
DWG NAME: 18065 LLA.dwg

SHEET # SHEET 1 OF 2

ESC EXH

LOT LINE ADJUSTMENT 19-001

BEING A DIVISION OF A PORTION OF THE NORTHEAST QUARTER OF SECTION 15, TOWNSHIP 29 SOUTH, RANGE 27 EAST, MOUNT DIABLO BASE AND MERIDIAN, CITY OF BAKERSFIELD, COUNTY OF KERN, STATE OF CALIFORNIA.

EASEMENT TABLE

1. 10' SEWER LINE EASEMENT FOR N.O.R.S.D. NO. 1 PER DOCUMENT NO. 198040993 OF O.R. RECORDED 4/01/1998
2. 20' TEMPORARY CONSTRUCTION EASEMENT FOR N.O.R.S.D. NO. 1 PER DOCUMENT NO. 198040993 OF O.R. RECORDED 4/01/1998
3. ACCESS EASEMENT TO THE PUBLIC IN GENERAL PER DOCUMENT NO. 207187416 OF O.R. RECORDED 9/11/2002
4. ADDITIONAL EASEMENT RESERVATION PER DOCUMENT NO. 207187416 OF O.R. RECORDED 9/11/2002
5. ACCESS EASEMENT TO THE PUBLIC IN GENERAL PER BOOK 5650 PAGE 1733 OF O.R. RECORDED 4/18/1984 IRREVOCABLE OFFER OF DEDICATION TO THE COUNTY OF KERN PER BOOK 5650 PAGE 1733 OF O.R. RECORDED 4/18/1984
6. IRREVOCABLE OFFER OF DEDICATION FOR DRAINAGE EASEMENT TO THE COUNTY OF KERN PER BOOK 6001 PAGE 882 OF O.R. RECORDED 5/06/1987
7. EASEMENT TO THE CITY OF BAKERSFIELD PER DOCUMENT NO. 204320774 OF O.R. RECORDED 12/28/2004
8. ACCESS EASEMENT TO THE PUBLIC IN GENERAL PER BOOK 6001 PAGE 878 OF O.R. RECORDED 5/06/1987 IRREVOCABLE OFFER OF DEDICATION TO THE COUNTY OF KERN PER BOOK 6001 PAGE 878 OF O.R. RECORDED 5/06/1987 AND RESOLUTION OF ACCEPTANCE PER BOOK 6422 PAGE 563 OF O.R. RECORDED 8/22/1990
9. GRANT DEED TO THE CITY OF BAKERSFIELD PER DOCUMENT NO. 204320775 OF O.R. RECORDED 12/28/2004
10. OFFICIAL PLAN LINE OF LANDCO DRIVE PER COUNTY ROAD NO. 3199 OFFICIAL PLAN LINE. NO EASEMENT OF RECORD
11. EASEMENT IN FAVOR OF KERN COUNTY LAND COMPANY FOR POLES AND TRANSMISSION WIRES AFFECTING THE SOUTH 1/2 OF LOT 1 CANNOT BE LOCATED FROM RECORD PER BOOK 80 PAGE 299 OF DEEDS.

ESCROW EXHIBIT A

THIS MAP IS PROVIDED FOR ILLUSTRATIVE PURPOSES ONLY

PROPERTY TABLE

1. APN 365-020-28 DOCUMENT NO. 208177726 AND DOCUMENT NO. 214138905 OF O.R.
2. APN 365-020-30 DOCUMENT NO. 214138908 OF O.R.
3. APN 365-020-23 PARCEL 1 PM WAIVER NO. 776, A LOT LINE ADJUSTMENT PER CERTIFICATE OF COMPLIANCE RECORDED 9/30/1987 BOOK 6053 PG. 687 OF O.R.
4. APN 365-020-31 PARCEL 1 PM NO. 10137 PM BK. 47 PG. 59-60
5. APN 365-020-32 PTN. PARCEL A LLA NO. 43-90 PER CERTIFICATE OF COMPLIANCE RECORDED 7/17/1990 BOOK 6407 PG. 459 OF O.R. AND PER DOCUMENT NO. 217122041 OF O.R.
6. KNUDSEN DR. (CO. RD. NO. 3728) PUBLIC ACCESS EASEMENT AND I.O.D. PER DOCUMENT NO. 195043329 RESOLUTION OF ACCEPTANCE PER DOCUMENT NO. 207242216 OF O.R.

LINE TABLE

LINE	BEARING	DISTANCE
L1	S 89° 44' 08" E	58.11'
L2	S 46° 23' 14" E	27.31'
L3	S 89° 36' 49" E	127.81'
L4	N 45° 13' 23" E	28.28'
L5	N 44° 46' 37" W	28.28'
L6	N 89° 46' 37" W	134.19'
L7	N 89° 36' 49" E	118.58'
L8	S 41° 56' 42" W	30.01'
L9	N 89° 44' 08" W	67.12'
L10	S 00° 15' 51" W	10.00'
L11	S 00° 13' 29" E	14.14'
L12	S 44° 46' 37" E	34.13'
L13	S 83° 33' 33" E	106.96'
L14	S 89° 36' 49" E	114.07'
L15	N 41° 56' 42" E	30.00'
L16	S 89° 44' 08" E	71.60'
L17	N 89° 44' 08" W	62.08'
L18	N 46° 23' 14" W	27.32'
L19	N 89° 36' 49" E	123.84'
L20	N 83° 33' 33" W	106.96'
L21	S 45° 13' 23" W	34.14'
L22	N 89° 02' 46" W	6.50'

CURVE DATA TABLE

CURVE	DELTA	RADIUS	LENGTH	TANGENT
C1	05° 15' 19"	1855.00'	170.14'	85.13'
C2	74° 23' 19"	110.00'	142.82'	83.48'
C3	07° 51' 44"	1745.00'	239.45'	119.91'
C4	08° 16' 05"	1800.00'	259.75'	130.10'
C5	04° 47' 18"	1800.00'	150.43'	75.26'
C6	04° 59' 15"	1855.00'	161.48'	80.79'
C7	10° 55' 13"	1800.00'	343.07'	172.06'
C8	10° 55' 13"	1745.00'	332.59'	166.80'
C9	05° 53' 28"	1745.00'	179.42'	89.79'
C10	05° 01' 45"	1745.00'	153.17'	76.63'
C11	06° 03' 16"	500.00'	52.84'	24.44'
C12	06° 13' 04"	500.00'	54.26'	27.46
C13	06° 03' 16"	530.00'	56.01'	28.03'
C14	06° 13' 04"	470.00'	51.00'	25.53'
C15	06° 13' 04"	530.00'	57.52'	28.79
C16	06° 03' 16"	470.00'	49.66'	24.86'
C17	06° 13' 04"	540.00'	58.60'	29.33
C18	06° 03' 16"	460.00'	48.61'	24.33'
C19	06° 13' 04"	540.00'	57.06'	28.56'
C20	06° 13' 04"	460.00'	49.92'	24.98'

RADIAL TABLE

LINE	BEARING
R1	S 84° 19' 54" W
R2	S 89° 35' 13" W
R3	S 69° 48' 23" W
R4	N 04° 34' 55" W
R5	S 87° 12' 22" W
R6	S 79° 20' 39" W
R7	S 84° 07' 57" W
R8	N 85° 14' 07" E

SWANSON ENGINEERING, INC.
5500 Ming Ave., Suite 250 ~ Bakersfield, CA 93309
P-(661) 831-4919; F-(661) 831-4929
© 2016

LOT LINE ADJUSTMENT
LANDCO DRIVE
CITY OF BAKERSFIELD

JOB NO.: 18065
DATE: 1/23/19
BY: GRD
DWG NAME: 18065 LLA.dwg

SHEET # SHEET 2 OF 2
ESC EXH

Appendix C

Krazan & ASSOCIATES, INC.
GEOTECHNICAL ENGINEERING • ENVIRONMENTAL ENGINEERING
CONSTRUCTION TESTING & INSPECTION

August 8, 2018 Project No. 024-18055

Mr. Steve Doctor
SASD Enterprises
4895 Pacific Hwy
San Diego, CA 92110
Cell Phone: (619) 787-6270
Email: csdoctor01@gmail.com

RE: Limited Soil Assessment for Organochlorine Pesticides
Knudsen Drive Property (6 acres)
Bakersfield, CA 93308

Dear Mr. Doctor;
Pursuant to your request, Krazan & Associates, Inc. (Krazan) conducted a Limited Soil Assessment at the above-referenced property. The assessment included collection and analysis of shallow soil samples, from the surface to 6" below ground surface, for Organochlorine Pesticides at the above-reference approximately 6-acre subject site.

The following summarizes the field investigation and methodology:

- For the purpose of this investigation, the 6-acre subject site is divided into six (6) one-acre portions (refer to Site Map Figure 1). These one-acre portions are denoted as Area 1 thru Area 6. On August 3, 20108, Krazan's professional geologist, William Cooper, conducted the soil sampling at the subject site. Four samples were collected from each area in a four-point grid-like pattern (four shallow soil samples were collected from each one-acre portion area).
- Samples were collected using a slide-hammer-sampling tool, equipped with a 1½" x 6" clean stainless-steel metal sleeve. A total of 24 soil samples S-1 thru S-24 were collected from the subject site.
- Equal volumes of soil (approximately 100 grams) from each of the four-point samples from each one-acre area portion were combined as a composite sample for analysis of OCPs. The six composite samples representing the six one-acre area portions were denoted and labeled as Composite Area 1 (C-A1) thru Composite Area 6 (C-A6).
- The six composite samples, C-A1, C-A2, C-A3, C-A4, C-A5 and C-A6 were placed in clean laboratory jars. Samples were sealed and labeled with the name and number of the project, sampler's initials, sample number, and the date and time at which the samples were obtained. The six composite samples were placed within a thermal chests chilled to 4 degrees Celsius.
- The composite samples were transported within the chilled thermal chests under chain-of-custody form to Sierra Analytical Labs, a state-certified laboratory, for rush analyses of Organochlorine Pesticides by U.S. EPA Method 8081A.
- This Letter Report of Findings summarizes field work and presents the laboratory analysis and site maps.

The following summarizes the laboratory results of the analyses of the six composite soil samples for Organochlorine Pesticides in shallow soil:

The results for the Composite shallow soil samples (C-A1 thru C-A6) are summarized in Table I below and the complete laboratory report is included in Attachment A. In summary, only trace concentrations of the organochlorine pesticide analyte 4,4'-DDE were detected in the six composite soil samples. The six composite soil samples were reported with 4,4'-DDE concentrations in the range from 0.10 mg/kg to 0.08 mg/kg. These concentrations are well below regulatory screening levels, including the U.S. EPA Regional Screening Level (RSL) for Residential Use at 1.4 milligrams per kilogram (mg/kg) for 4,4'-DDE; and well below the industrial/commercial RSL for 4,4'-DDE at 5.1 mg/kg. No other organochlorine pesticide analytes were detected at concentrations above the laboratory reporting limits. Laboratory reporting limits met environmental screening levels established by the U.S. EPA for all of the Organochlorine Pesticide Analytes.

TABLE I
LIMITED SOIL ASSESSMENT
Knudsen Drive Property

Sample ID#	Sample Location	Sample Date	Organochlorine Pesticides (OCPs) Reported in milligram per kilogram (mg/kg)			All Other OCPs mg/kg
			DDE	DDT	DDD	
U.S. EPA Regional Screening Levels for Residential Soil (mg/kg)			(1.4)	(1.7)	(2.0)	>RL
Laboratory Reporting Limit (RL)			0.002	0.003	0.003	0.02 to 0.04
C-1A	Northwest	8/3/18	**0.011**	ND	ND	ND
C-2A	Northeast	8/3/18	**0.017**	ND	ND	ND
C-3A	Southern-Central	8/3/18	**0.10**	ND	ND	ND
C-4A	Northern-Central	8/3/18	**0.050**	ND	ND	ND
C-5A	Southeast	8/3/18	**0.080**	ND	ND	ND
C-6A	Northeast	8/3/18	**0.022**	ND	ND	ND

ND = Not detected at or above Laboratory reporting limits.
DDE = 4,4' – DDE; DDT = 4,4'-DDT; DDD = 4,4'-DDD. ** = Varies-See Laboratory Reports.

EPA Method 8081A List of Organochlorine Pesticides:
Aldrin, HCH-alpha, HCH-beta, HCH-delta, HCH-gamma (Lindane), Chlordane, 4,4 - DDD, 4,4 - DDE, 4,4 - DDT, Dieldrin, Endosulfan I, Endosulfan II, Endosulfan sulfate, Endrin, Endrin aldehyde, Endrin ketone, Heptachlor, Heptachlor epoxide, Methoxychlor, Toxaphene.

Conclusions and Recommendations

Based on the lack of significant concentrations of Organochlorine Pesticides (above RSLs) in the six composite shallow soil samples that represent the six-acre subject site, Krazan concludes that organochlorine pesticides are not present at concentrations that pose a threat to human health or the environment and recommends no further investigation of the subject site in association with these constituents of concern.

We appreciate the opportunity to be of service to you. If you have any questions or if I can be of further assistance please feel free to contact me at 661-837-9200.

Respectfully submitted,
KRAZAN & ASSOCIATES, INC.



William R. Cooper, P.G. No. 7427
Environmental Project Manager
Attachment: Sierra Analytical Laboratory Report

○ = S-1 (4-Point Sample)

C-A1 = Representative Composite Soil Sample from S-1, S-2, S-3 and S-4

SITE MAP	Scale: NTS	Date: August 2018	Krazan SITE DEVELOPMENT ENGINEERS *Serving the Western United States*
KNUDSEN DRIVE PROPERTY SIX ACRE PORTION BAKERSFIELD, CA.	Drawn By: BC	Approved by: BC	
	Project No. 024-18055	Figure No. 1	

Attachment A

07 August 2018

Bill Cooper
Krazan & Associates, Inc. - Bakersfield
2205 Coy Ave
Bakersfield, CA 93307-4447

RE:NA

Work Order No.: 1808038

Attached are the results of the analyses for samples received by the laboratory on 08/06/18 10:30.

The samples were received by Sierra Analytical Labs, Inc. with a chain of custody record attached or completed at the submittal of the samples.

The analyses were performed according to the prescribed method as outlined by EPA, Standard Methods, and A.S.T.M.

The remaining portions of the samples will be disposed of within 30 days from the date of this report.
If you require any additional retaining time, please advise us.

Sincerely,



Richard K. Forsyth

Laboratory Director

Sierra Analytical Labs, Inc. is certified by the California Department of Health Services (DOHS),
Environmental Laboratory Accredidation Program (ELAP) No. 2320.

Krazan & Associates, Inc. - Bakersfield	Project: NA	
2205 Coy Ave	Project Number: [none]	**Reported:**
Bakersfield CA, 93307-4447	Project Manager: Bill Cooper	08/07/18 14:16

ANALYTICAL REPORT FOR SAMPLES

Sample ID	Laboratory ID	Matrix	Date Sampled	Date Received
C-A1	1808038-01	Soil	08/03/18 08:00	08/06/18 10:30
C-A2	1808038-02	Soil	08/03/18 08:30	08/06/18 10:30
C-A3	1808038-03	Soil	08/03/18 09:00	08/06/18 10:30
C-A4	1808038-04	Soil	08/03/18 09:30	08/06/18 10:30
C-A5	1808038-05	Soil	08/03/18 10:00	08/06/18 10:30
C-A6	1808038-06	Soil	08/03/18 10:40	08/06/18 10:30

The results in this report apply to the samples analyzed in accordance with the chain of custody document. This analytical report must be reproduced in its entirety.

26052 Merit Circle Suite 105, Laguna Hills, California 92653
Telephone: (949) 348-9389 Fax: (949) 348-9115
E-Mail: sierralabs @ sierralabs.net

Krazan & Associates, Inc. - Bakersfield	Project: NA	
2205 Coy Ave	Project Number: [none]	**Reported:**
Bakersfield CA, 93307-4447	Project Manager: Bill Cooper	08/07/18 14:16

Organochlorine Pesticides by EPA Method 8081A

Sierra Analytical Labs, Inc.

Analyte	Result	Reporting Limit	Units	Dilution	Batch	Prepared	Analyzed	Method	Notes
C-A1 (1808038-01) Soil Sampled: 08/03/18 08:00 Received: 08/06/18 10:30									
Aldrin	ND	0.0020	mg/kg	1	B8H0723	08/06/18	08/07/18 08:19	EPA 8081A	
HCH-alpha	ND	0.0020	"	"	"	"	"	"	
HCH-beta	ND	0.0040	"	"	"	"	"	"	
HCH-delta	ND	0.0020	"	"	"	"	"	"	
HCH-gamma (Lindane)	ND	0.0020	"	"	"	"	"	"	
Chlordane	ND	0.0040	"	"	"	"	"	"	
4,4´-DDD	ND	0.0030	"	"	"	"	"	"	
4,4´-DDE	**0.011**	0.0020	"	"	"	"	"	"	
4,4´-DDT	ND	0.0030	"	"	"	"	"	"	
Dieldrin	ND	0.0020	"	"	"	"	"	"	
Endosulfan I	ND	0.0020	"	"	"	"	"	"	
Endosulfan II	ND	0.0040	"	"	"	"	"	"	
Endosulfan sulfate	ND	0.0020	"	"	"	"	"	"	
Endrin	ND	0.0020	"	"	"	"	"	"	
Endrin aldehyde	ND	0.0020	"	"	"	"	"	"	
Endrin ketone	ND	0.0020	"	"	"	"	"	"	
Heptachlor	ND	0.0020	"	"	"	"	"	"	
Heptachlor epoxide	ND	0.0020	"	"	"	"	"	"	
Methoxychlor	ND	0.0040	"	"	"	"	"	"	
Toxaphene	ND	0.040	"	"	"	"	"	"	
Surrogate: Decachlorobiphenyl		*63.7 %*		*42-147*	"	"	"	"	
Surrogate: Tetrachloro-meta-xylene		*63.6 %*		*42-147*	"	"	"	"	
C-A2 (1808038-02) Soil Sampled: 08/03/18 08:30 Received: 08/06/18 10:30									
Aldrin	ND	0.0020	mg/kg	1	B8H0723	08/06/18	08/07/18 08:19	EPA 8081A	
HCH-alpha	ND	0.0020	"	"	"	"	"	"	
HCH-beta	ND	0.0040	"	"	"	"	"	"	
HCH-delta	ND	0.0020	"	"	"	"	"	"	
HCH-gamma (Lindane)	ND	0.0020	"	"	"	"	"	"	
Chlordane	ND	0.0040	"	"	"	"	"	"	
4,4´-DDD	ND	0.0030	"	"	"	"	"	"	
4,4´-DDE	**0.017**	0.0020	"	"	"	"	"	"	
4,4´-DDT	ND	0.0030	"	"	"	"	"	"	
Dieldrin	ND	0.0020	"	"	"	"	"	"	
Endosulfan I	ND	0.0020	"	"	"	"	"	"	
Endosulfan II	ND	0.0040	"	"	"	"	"	"	
Endosulfan sulfate	ND	0.0020	"	"	"	"	"	"	
Endrin	ND	0.0020	"	"	"	"	"	"	
Endrin aldehyde	ND	0.0020	"	"	"	"	"	"	
Endrin ketone	ND	0.0020	"	"	"	"	"	"	
Heptachlor	ND	0.0020	"	"	"	"	"	"	

The results in this report apply to the samples analyzed in accordance with the chain of custody document. This analytical report must be reproduced in its entirety.

Krazan & Associates, Inc. - Bakersfield	Project: NA	
2205 Coy Ave	Project Number: [none]	**Reported:**
Bakersfield CA, 93307-4447	Project Manager: Bill Cooper	08/07/18 14:16

Organochlorine Pesticides by EPA Method 8081A

Sierra Analytical Labs, Inc.

Analyte	Result	Reporting Limit	Units	Dilution	Batch	Prepared	Analyzed	Method	Notes
C-A2 (1808038-02) Soil Sampled: 08/03/18 08:30 Received: 08/06/18 10:30									
Heptachlor epoxide	ND	0.0020	mg/kg	1	B8H0723	08/06/18	08/07/18 08:19	EPA 8081A	
Methoxychlor	ND	0.0040	"	"	"	"	"	"	
Toxaphene	ND	0.040	"	"	"	"	"	"	
Surrogate: Decachlorobiphenyl		*60.5 %*	*42-147*		"	"	"	"	
Surrogate: Tetrachloro-meta-xylene		*55.2 %*	*42-147*		"	"	"	"	
C-A3 (1808038-03) Soil Sampled: 08/03/18 09:00 Received: 08/06/18 10:30									
Aldrin	ND	0.0020	mg/kg	1	B8H0723	08/06/18	08/07/18 08:19	EPA 8081A	
HCH-alpha	ND	0.0020	"	"	"	"	"	"	
HCH-beta	ND	0.0040	"	"	"	"	"	"	
HCH-delta	ND	0.0020	"	"	"	"	"	"	
HCH-gamma (Lindane)	ND	0.0020	"	"	"	"	"	"	
Chlordane	ND	0.0040	"	"	"	"	"	"	
4,4´-DDD	ND	0.0030	"	"	"	"	"	"	
4,4´-DDE	**0.10**	0.0020	"	"	"	"	"	"	
4,4´-DDT	ND	0.0030	"	"	"	"	"	"	
Dieldrin	ND	0.0020	"	"	"	"	"	"	
Endosulfan I	ND	0.0020	"	"	"	"	"	"	
Endosulfan II	ND	0.0040	"	"	"	"	"	"	
Endosulfan sulfate	ND	0.0020	"	"	"	"	"	"	
Endrin	ND	0.0020	"	"	"	"	"	"	
Endrin aldehyde	ND	0.0020	"	"	"	"	"	"	
Endrin ketone	ND	0.0020	"	"	"	"	"	"	
Heptachlor	ND	0.0020	"	"	"	"	"	"	
Heptachlor epoxide	ND	0.0020	"	"	"	"	"	"	
Methoxychlor	ND	0.0040	"	"	"	"	"	"	
Toxaphene	ND	0.040	"	"	"	"	"	"	
Surrogate: Decachlorobiphenyl		*58.3 %*	*42-147*		"	"	"	"	
Surrogate: Tetrachloro-meta-xylene		*55.8 %*	*42-147*		"	"	"	"	

The results in this report apply to the samples analyzed in accordance with the chain of custody document. This analytical report must be reproduced in its entirety.

Krazan & Associates, Inc. - Bakersfield	Project: NA	
2205 Coy Ave	Project Number: [none]	**Reported:**
Bakersfield CA, 93307-4447	Project Manager: Bill Cooper	08/07/18 14:16

Organochlorine Pesticides by EPA Method 8081A

Sierra Analytical Labs, Inc.

Analyte	Result	Reporting Limit	Units	Dilution	Batch	Prepared	Analyzed	Method	Notes
C-A4 (1808038-04) Soil Sampled: 08/03/18 09:30 Received: 08/06/18 10:30									
Aldrin	ND	0.0020	mg/kg	1	B8H0723	08/06/18	08/07/18 08:19	EPA 8081A	
HCH-alpha	ND	0.0020	"	"	"	"	"	"	
HCH-beta	ND	0.0040	"	"	"	"	"	"	
HCH-delta	ND	0.0020	"	"	"	"	"	"	
HCH-gamma (Lindane)	ND	0.0020	"	"	"	"	"	"	
Chlordane	ND	0.0040	"	"	"	"	"	"	
4,4´-DDD	ND	0.0030	"	"	"	"	"	"	
4,4´-DDE	**0.050**	0.0020	"	"	"	"	"	"	
4,4´-DDT	ND	0.0030	"	"	"	"	"	"	
Dieldrin	ND	0.0020	"	"	"	"	"	"	
Endosulfan I	ND	0.0020	"	"	"	"	"	"	
Endosulfan II	ND	0.0040	"	"	"	"	"	"	
Endosulfan sulfate	ND	0.0020	"	"	"	"	"	"	
Endrin	ND	0.0020	"	"	"	"	"	"	
Endrin aldehyde	ND	0.0020	"	"	"	"	"	"	
Endrin ketone	ND	0.0020	"	"	"	"	"	"	
Heptachlor	ND	0.0020	"	"	"	"	"	"	
Heptachlor epoxide	ND	0.0020	"	"	"	"	"	"	
Methoxychlor	ND	0.0040	"	"	"	"	"	"	
Toxaphene	ND	0.040	"	"	"	"	"	"	
Surrogate: Decachlorobiphenyl		*54.9 %*		*42-147*	"	"	"	"	
Surrogate: Tetrachloro-meta-xylene		*54.0 %*		*42-147*	"	"	"	"	
C-A5 (1808038-05) Soil Sampled: 08/03/18 10:00 Received: 08/06/18 10:30									
Aldrin	ND	0.0020	mg/kg	1	B8H0723	08/06/18	08/07/18 08:19	EPA 8081A	
HCH-alpha	ND	0.0020	"	"	"	"	"	"	
HCH-beta	ND	0.0040	"	"	"	"	"	"	
HCH-delta	ND	0.0020	"	"	"	"	"	"	
HCH-gamma (Lindane)	ND	0.0020	"	"	"	"	"	"	
Chlordane	ND	0.0040	"	"	"	"	"	"	
4,4´-DDD	ND	0.0030	"	"	"	"	"	"	
4,4´-DDE	**0.080**	0.0020	"	"	"	"	"	"	
4,4´-DDT	ND	0.0030	"	"	"	"	"	"	
Dieldrin	ND	0.0020	"	"	"	"	"	"	
Endosulfan I	ND	0.0020	"	"	"	"	"	"	
Endosulfan II	ND	0.0040	"	"	"	"	"	"	
Endosulfan sulfate	ND	0.0020	"	"	"	"	"	"	
Endrin	ND	0.0020	"	"	"	"	"	"	
Endrin aldehyde	ND	0.0020	"	"	"	"	"	"	
Endrin ketone	ND	0.0020	"	"	"	"	"	"	
Heptachlor	ND	0.0020	"	"	"	"	"	"	

The results in this report apply to the samples analyzed in accordance with the chain of custody document. This analytical report must be reproduced in its entirety.

Krazan & Associates, Inc. - Bakersfield	Project: NA	
2205 Coy Ave	Project Number: [none]	**Reported:**
Bakersfield CA, 93307-4447	Project Manager: Bill Cooper	08/07/18 14:16

Organochlorine Pesticides by EPA Method 8081A

Sierra Analytical Labs, Inc.

Analyte	Result	Reporting Limit	Units	Dilution	Batch	Prepared	Analyzed	Method	Notes
C-A5 (1808038-05) Soil Sampled: 08/03/18 10:00 Received: 08/06/18 10:30									
Heptachlor epoxide	ND	0.0020	mg/kg	1	B8H0723	08/06/18	08/07/18 08:19	EPA 8081A	
Methoxychlor	ND	0.0040	"	"	"	"	"	"	
Toxaphene	ND	0.040	"	"	"	"	"	"	
Surrogate: Decachlorobiphenyl		*55.8 %*	*42-147*		"	"	"	"	
Surrogate: Tetrachloro-meta-xylene		*56.7 %*	*42-147*		"	"	"	"	
C-A6 (1808038-06) Soil Sampled: 08/03/18 10:40 Received: 08/06/18 10:30									
Aldrin	ND	0.0020	mg/kg	1	B8H0723	08/06/18	08/07/18 08:19	EPA 8081A	
HCH-alpha	ND	0.0020	"	"	"	"	"	"	
HCH-beta	ND	0.0040	"	"	"	"	"	"	
HCH-delta	ND	0.0020	"	"	"	"	"	"	
HCH-gamma (Lindane)	ND	0.0020	"	"	"	"	"	"	
Chlordane	ND	0.0040	"	"	"	"	"	"	
4,4´-DDD	ND	0.0030	"	"	"	"	"	"	
4,4´-DDE	**0.022**	0.0020	"	"	"	"	"	"	
4,4´-DDT	ND	0.0030	"	"	"	"	"	"	
Dieldrin	ND	0.0020	"	"	"	"	"	"	
Endosulfan I	ND	0.0020	"	"	"	"	"	"	
Endosulfan II	ND	0.0040	"	"	"	"	"	"	
Endosulfan sulfate	ND	0.0020	"	"	"	"	"	"	
Endrin	ND	0.0020	"	"	"	"	"	"	
Endrin aldehyde	ND	0.0020	"	"	"	"	"	"	
Endrin ketone	ND	0.0020	"	"	"	"	"	"	
Heptachlor	ND	0.0020	"	"	"	"	"	"	
Heptachlor epoxide	ND	0.0020	"	"	"	"	"	"	
Methoxychlor	ND	0.0040	"	"	"	"	"	"	
Toxaphene	ND	0.040	"	"	"	"	"	"	
Surrogate: Decachlorobiphenyl		*43.1 %*	*42-147*		"	"	"	"	
Surrogate: Tetrachloro-meta-xylene		*43.3 %*	*42-147*		"	"	"	"	

The results in this report apply to the samples analyzed in accordance with the chain of custody document. This analytical report must be reproduced in its entirety.

Krazan & Associates, Inc. - Bakersfield	Project: NA	
2205 Coy Ave	Project Number: [none]	**Reported:**
Bakersfield CA, 93307-4447	Project Manager: Bill Cooper	08/07/18 14:16

Organochlorine Pesticides by EPA Method 8081A - Quality Control

Sierra Analytical Labs, Inc.

Analyte	Result	Reporting Limit	Units	Spike Level	Source Result	%REC	%REC Limits	RPD	RPD Limit	Notes
Batch B8H0723 - EPA 3550B Solid Ext										
Blank (B8H0723-BLK1)				Prepared: 08/06/18 Analyzed: 08/07/18						
Aldrin	ND	0.0020	mg/kg							
HCH-alpha	ND	0.0020	"							
HCH-beta	ND	0.0040	"							
HCH-delta	ND	0.0020	"							
HCH-gamma (Lindane)	ND	0.0020	"							
Chlordane	ND	0.0040	"							
4,4´-DDD	ND	0.0030	"							
4,4´-DDE	ND	0.0020	"							
4,4´-DDT	ND	0.0030	"							
Dieldrin	ND	0.0020	"							
Endosulfan I	ND	0.0020	"							
Endosulfan II	ND	0.0040	"							
Endosulfan sulfate	ND	0.0020	"							
Endrin	ND	0.0020	"							
Endrin aldehyde	ND	0.0020	"							
Endrin ketone	ND	0.0020	"							
Heptachlor	ND	0.0020	"							
Heptachlor epoxide	ND	0.0020	"							
Methoxychlor	ND	0.0040	"							
Toxaphene	ND	0.040	"							
Surrogate: Decachlorobiphenyl	*0.00961*		*"*	*0.00833*		*115*	*42-147*			
Surrogate: Tetrachloro-meta-xylene	*0.00884*		*"*	*0.00833*		*106*	*42-147*			
LCS (B8H0723-BS1)				Prepared: 08/06/18 Analyzed: 08/07/18						
Aldrin	0.00280	0.0020	mg/kg	0.00267		105	80-120			
HCH-gamma (Lindane)	0.00280	0.0020	"	0.00267		105	80-120			
4,4´-DDT	0.00615	0.0030	"	0.00667		92.2	80-120			
Dieldrin	0.00645	0.0020	"	0.00667		96.7	80-120			
Heptachlor	0.00272	0.0020	"	0.00267		102	80-120			

The results in this report apply to the samples analyzed in accordance with the chain of custody document. This analytical report must be reproduced in its entirety.

26052 MERIT CIRCLE SUITE 105, LAGUNA HILLS, CALIFORNIA 92653
TELEPHONE: (949) 348-9389 FAX: (949) 348-9115
E-MAIL: SIERRALABS @ SIERRALABS.NET

Krazan & Associates, Inc. - Bakersfield	Project: NA	
2205 Coy Ave	Project Number: [none]	**Reported:**
Bakersfield CA, 93307-4447	Project Manager: Bill Cooper	08/07/18 14:16

Organochlorine Pesticides by EPA Method 8081A - Quality Control

Sierra Analytical Labs, Inc.

Analyte	Result	Reporting Limit	Units	Spike Level	Source Result	%REC	%REC Limits	RPD	RPD Limit	Notes
Batch B8H0723 - EPA 3550B Solid Ext										
LCS (B8H0723-BS2)				Prepared: 08/06/18 Analyzed: 08/07/18						
Aldrin	0.00258	0.0020	mg/kg	0.00267		96.6	80-120			
HCH-gamma (Lindane)	0.00249	0.0020	"	0.00267		93.3	80-120			
4,4´-DDT	0.00647	0.0030	"	0.00667		97.0	80-120			
Dieldrin	0.00553	0.0020	"	0.00667		82.9	80-120			
Heptachlor	0.00273	0.0020	"	0.00267		102	80-120			
LCS Dup (B8H0723-BSD1)				Prepared: 08/06/18 Analyzed: 08/07/18						
Aldrin	0.00252	0.0020	mg/kg	0.00267		94.4	80-120	10.5	30	
HCH-gamma (Lindane)	0.00247	0.0020	"	0.00267		92.5	80-120	12.5	30	
4,4´-DDT	0.00647	0.0030	"	0.00667		97.0	80-120	5.07	30	
Dieldrin	0.00538	0.0020	"	0.00667		80.7	80-120	18.1	30	
Heptachlor	0.00280	0.0020	"	0.00267		105	80-120	2.90	30	

The results in this report apply to the samples analyzed in accordance with the chain of custody document. This analytical report must be reproduced in its entirety.

26052 Merit Circle Suite 105, Laguna Hills, California 92653
Telephone: (949) 348-9389 Fax: (949) 348-9115
E-Mail: sierralabs @ sierralabs.net

Krazan & Associates, Inc. - Bakersfield	Project: NA	
2205 Coy Ave	Project Number: [none]	**Reported:**
Bakersfield CA, 93307-4447	Project Manager: Bill Cooper	08/07/18 14:16

Notes and Definitions

DET	Analyte DETECTED
ND	Analyte NOT DETECTED at or above the reporting limit
NR	Not Reported
dry	Sample results reported on a dry weight basis
RPD	Relative Percent Difference

The results in this report apply to the samples analyzed in accordance with the chain of custody document. This analytical report must be reproduced in its entirety.

CHAIN OF CUSTODY RECORD

SIERRA ANALYTICAL
TEL: 949•348•9389
FAX: 949•348•9115
26052 Merit Circle• Suite 104•Laguna Hills, CA•92653

Date: 08/03/18 Page 3 of 3

Lab Project No.: 1808038

Client: Kramer & Assoc
Client Address: 2205 Coy Ave Bakersfield, Ca
Client Tel. No.: 661 837-9200
Client Fax. No.:
Client Proj. Mgr.:

Client Project ID:

Turn Around Time Requested: ☐ Immediate ☒ 24 Hour ☐ 48 Hour ☐ 72 Hour ☐ 4 Day ☐ 5 Day ☐ Normal ☐ Mobile

Analysis Requested: Organochlorine Pest EPA 8081A

Geotracker EDD Info:
Client LOGCODE
Site Global ID

Client Sample ID.	Date	Time	Matrix	Preservative	Container Type	No. of Containers	Field Point Names/ Comments
S-21	8/3	10:20	Soil	No	4oz Glass	1	Hold at Kramer; S-21 → S-24 Composite C-A6
S-22		10:25				1	
S-23		10:30				1	
S-24		10:35				1	
C-A1	8/3	8:00AM	Soil	No	Glass Jar	1	(Comp S-1 → S-4)
C-A2		8:30AM	Soil	No	Glass Jar	1	(Comp S-5 → S-8)
C-A3		9:00AM	Soil	No	Glass Jar	1	(Comp S-9 → S-12)
C-A4		9:30AM	Soil	No	Glass Jar	1	(Comp S-13 → S-16)
C-A5		10AM	Soil	No	Glass Jar	1	(Comp S-17 → S-20)
C-A6		10:40	Soil	No	Glass Jar	1	

1 Sampler Signature: William R Cooper
Printed Name: William R Cooper
Shipped Via: Fed Ex
(Carrier/Waybill No.)

2 Relinquished By: William R Cooper Date: 08/03 Time: 5:00
Company:
Received By: [illegible] Date: 8/6/18
Company: Sierra Time: 1030

3 Relinquished By: Date: Time:
Company:
Received By: Date: Time:
Company:

4 Relinquished By: Date: Time:
Company:
Received By: Date: Time:
Company:

Special Instructions:

6

Total Number of Containers Submitted to Laboratory

The delivery of samples and the signature on this chain of custody form constitutes authorization to perform the analysis specified above under SIERRA's Terms and Conditions, unless otherwise agreed upon in writing between SIERRA and CLIENT.
* - Samples determined to be hazardous by SIERRA will be returned to CLIENT.

6

Total Number of Containers Received by Laboratory

Sample Disposal:
☐ Return to Client
☐ Lab Disposal*
☐ Archive _____ mos.
☐ Other _____

Sample Receipt Conditions:
☑ Intact ☐ Chilled, Temp (°C) 6.0
☐ Sample Seals ☐ Preservatives Verified By:
☑ Properly Labeled ☐ Other:
☐ Appropriate Sample Quantity ☑ Storage Location A-8 Safe

Rev: 102005

DISTRIBUTION: White - To Accompany Samples, Yellow - Laboratory Copy, Pink - Field Personnel Copy

CHAIN OF CUSTODY RECORD

SIERRA ANALYTICAL
TEL: 949•348•9389
FAX: 949•348•9115
26052 Merit Circle• Suite 104•Laguna Hills, CA•92653

Date: 08/03/18 Page 1 of 3

Lab Project No.: _____

Client: Krazan & Assoc.
Client Address: 2205 Coy Ave
Bakersfield, Ca
Client Tel. No.: 661 837-9200
Client Fax. No.:
Client Proj. Mgr.: Bill Cooper

Client Project ID:

Turn Around Time Requested: ☐ Immediate ☒ 24 Hour ☐ 48 Hour ☐ 72 Hour ☐ 4 Day ☐ 5 Day ☐ Normal ☐ Mobile

Geotracker EDD Info:
Client LOGCODE
Site Global ID

Client Sample ID.	Date	Time	Matrix	Preservative	Container Type	No. of Containers	Analysis Requested	Field Point Names/ Comments
S-1	8/3	7:40 AM	Soil	No	metal sleeve	1	Hold at Krazan	S-1 → S-4 Composite C-A1
S-2		7:45				1		
S-3		7:50				1		
S-4		7:55				1		
S-5		9:10				1		S-5-S-8 C-A2
S-6		9:15				1		
S-7		9:20				1		
S-8		8:25				1		
S-9		8:40				1		S-9 → S-12 C-A3
S-10		9:45				1		

1 Sampler Signature: William R Cooper
Printed Name: William R Cooper

Shipped Via: Fed Ex
(Carrier/Waybill No.)

0 Total Number of Containers Submitted to Laboratory

Sample Disposal:
☐ Return to Client
☐ Lab Disposal*
☐ Archive _____ mos.
☐ Other _____

The delivery of samples and the signature on this chain of custody form constitutes authorization to perform the analysis specified above under SIERRA's Terms and Conditions, unless otherwise agreed upon in writing between SIERRA and CLIENT.
* - Samples determined to be hazardous by SIERRA will be returned to CLIENT.

Total Number of Containers Received by Laboratory

	Date		Date
2 Relinquished By:		Received By:	
Company:	Time:	Company:	Time:
3 Relinquished By:	Date	Received By:	Date:
Company:	Time:	Company:	Time:
4 Relinquished By:	Date	Received By:	Date:
Company:	Time:	Company:	Time:

Special Instructions:

Sample Receipt Conditions:
☐ Intact ☐ Chilled, Temp (°C) _____
☐ Sample Seals ☐ Preservatives Verified By _____
☐ Properly Labeled ☐ Other _____
☐ Appropriate Sample Containers ☐ Storage Location _____

Rev: 102005

DISTRIBUTION: White - To Accompany Samples, Yellow - Laboratory Copy, Pink - Field Personnel Copy

SIERRA ANALYTICAL
TEL: 949•348•9389
FAX: 949•348•9115
26052 Merit Circle• Suite 104•Laguna Hills, CA•92653

CHAIN OF CUSTODY RECORD

Date: 8/05/18 Page 2 of 3

Lab Project No.: _____

Client: Kragen & Assoc
Client Address: 2205 Roy Ave
Bakersfield Ca
Client Tel. No.: 661 837-9200
Client Fax. No.:
Client Proj. Mgr.: Bill Cooper

Client Project ID:

Turn Around Time Requested: ☐ Immediate ☒ 24 Hour ☐ 48 Hour ☐ 72 Hour ☐ 4 Day ☐ 5 Day ☐ Normal ☐ Mobile

Analysis Requested

Geotracker EDD Info:
Client LOGCODE
Site Global ID

Client Sample ID.	Date	Time	Matrix	Preservative	Container Type	No. of Containers	Field Point Names/ Comments
S-11	8/3	8:50	Soil	No	Metal Sleeve	1	Held at Kragen
S-12		8:55				1	S-9→S-12 C-A3
S-13		9:10				1	
S-14		9:15				1	S-13→S-16 Compos. To
S-15		9:20				1	
S-16		9:25				1	C-A4
S-17		9:40				1	
S-18		9:45				1	S-17→S-20 Composite
S-19		9:50				1	
S-20		9:55				1	C-A5

1 Sampler Signature: [signature] Printed Name: William Cooper
Shipped Via: Fedex (Carrier/Waybill No.)

Total Number of Containers Submitted to Laboratory

Sample Disposal:
☐ Return to Client
☐ Lab Disposal*
☐ Archive _____ mos.
☐ Other _____

2 Relinquished By: Date: Received By: Date:
Company: Time: Company: Time:

3 Relinquished By: Date: Received By: Date:
Company: Time: Company: Time:

4 Relinquished By: Date: Received By: Date:
Company: Time: Company: Time:

The delivery of samples and the signature on this chain of custody form constitutes authorization to perform the analysis specified above under SIERRA's Terms and Conditions, unless otherwise agreed upon in writing between SIERRA and CLIENT.
* - Samples determined to be hazardous by SIERRA will be returned to CLIENT.

Total Number of Containers Received by Laboratory

Special Instructions:

Sample Receipt Conditions:
☐ Ice ☐ Chilled Temp (°C)
☐ Sample Intact ☐ Preservatives Verified By
☐ Received Unbroken ☐ Other
☐ Appropriate Sample Containers ☐ Storage Location

Rev: 102005

DISTRIBUTION: White - To Accompany Samples, Yellow - Laboratory Copy, Pink - Field Personnel Copy

ENCON

PHASE I ESA REPORT
ENVIRONMENTAL SITE ASSESSMENT

Prepared for:

C & SD Construction, Inc.
4895 Pacific Highway
San Diego, California 92110
Attention: Mr. Steven Doctor

For Property Located at:

Vacant Land Located on Knudsen Drive
Bakersfield, California 93308
APN: 365-020-30 and 365-020-28

Prepared by:

ENCON Technologies, Inc.
12145 Mora Drive, Unit #7
Santa Fe Springs, California 90670
Tel: (562) 777 - 2200
Fax: (562) 777 - 2201
E-mail: encon@encontech.net

October 31, 2017

TABLE OF CONTENTS

Page

EXECUTIVE SUMMARY I

1.0 INTRODUCTION 1

1.1 SUBJECT PROPERTY AND CLIENT 1
1.2 PHASE I ENVIRONMENTAL SITE ASSESSMENT METHODS 2
1.3 PHASE I ENVIRONMENTAL SITE ASSESSMENT PURPOSE 3
1.4 PHASE I ENVIRONMENTAL SITE ASSESSMENT MAJOR ELEMENTS 4
1.5 ENVIRONMENTAL SITE ASSESSMENT LIMITATIONS AND EXCEPTIONS 4

2.0 EXISITING SITE DESCRIPTION 5

2.1 LEGAL SITE DESCRIPTIONS 5
2.2 SUBJECT SITE HISTORICAL USAGE 5
2.3 SITE PLAN 5

3.0 ENVIRONMENTAL SETTING 6

3.1 GEOLOGY 6
3.2 HYDROLOGY 6

4.0 INFORMATION FROM SITE RECONNAISSANCE 7

4.1 GENERAL SITE WALK DESCRIPTION 7
4.2 ENVIRONMENTAL FIELD RECONNAISSANCE 7

5.0 HISTORICAL SITE RESEARCH AND USAGE 9

5.1 HISTORICAL SITE USAGE OVERVIEW 9
5.2 SAN JOAQUIN VALLEY AIR POLLUTION CONTROL DISTRICT FILE REVIEW 9
5.3 DEPARTMENT OF TOXIC SUBSTANCES CONTROL HAZARDOUS WASTE DISPOSAL 9
5.4 CALEPA GEOTRACKER AND DTSC ENVIROSTOR FILE REVIEW 9
5.4 CERTIFIED SANBORN MAP REPORT SUMMARY 9
5.5 HISTORICAL AERIAL MAP REPORT 10

6.0 INTERVIEWS 10

7.0 REGULATORY GOVERNMENT AGENCY RESEARCH 11

7.1 DATABASE INFORMATION RESEARCH METHOD AND APPROACH 11
7.2 SUBJECT SITE FINDINGS 12
7.3 ADJACENT AND NEIGHBORING PROPERTIES SUMMARY 12

8.0 CONCLUSIONS AND RECOMMENDATIONS 14

9.0 QUALIFICATIONS OF ENVIRONMENTAL PROFESSIONALS 15

FIGURES:

Figure 1	Site Vicinity Map
Figure 2	Site Map

ATTACHMENTS:

Attachment A	Site Photos

EXHIBITS:

Exhibit A	Legal and Site Description
Exhibit B	Historical Tenant Report
Exhibit C	Aerial Photographs and Sanborn Map Report
Exhibit D	State Regional Water Quality Resources Control Board (GeoTracker) and Department of Toxic Substances Control Board (EnviroStor) Online Record Review and Reports
Exhibit E	EDR Government Radius Record Search

EXECUTIVE SUMMARY

1.0 Introduction

ENCON Technologies Inc., Environmental & Engineering Services (ENCON), was retained by C & SD Construction, Inc., Project Client and Potential Buyer, to perform a Phase I Environmental Site Assessment (Phase I ESA) in conformance with the scope and limitations of ASTM Practice E1527-13 and the USEPA Standards and Practices for "All Appropriate Inquires" (AAI, 40 CFR Part 312) for the vacant industrial, M2 zoned land, generally described as APN 365-020-030 and a portion of APN: 365-020-28, located on Knudsen Drive, south of Olive Drive in Bakersfield, California. The site vicinity map is shown in Figure 1.

This Phase I ESA Report presents the review of the historical site and government records and data, historical hazardous material uses by these properties, and site inspections conducted by ENCON environmental staff. This report describes the research and evaluation methods used in the evaluation of the environmental conditions of the subject property and the findings, conclusions and recommendations developed by ENCON are presented in this Phase I ESA Report for planning purposes. The Phase I environmental site assessment site inspections, record review, and site evaluation were conducted by ENCON staff, under the direction of Mr. G. Joseph Scatoloni, Senior Environmental Professional and Registered Environmental Assessor II, #20150.

The purpose of the Phase I ESA is to assist the Property Owner/Buyer and/or lender to qualify for the innocent landowner or innocent purchaser defense under the federal Superfund statue and it is also intended to provide reliable, early information of the environmental conditions of the subject property and the possible need for additional, more extensive investigation or mitigation, to enable the property to be used for the intended purpose of the potential buyer and minimize any contingent environmental liabilities in the future. Specifically, the Phase I ESA is designed to recognize and catalog those concerns or problems that the environmental and safety professional observe and/or suspect which deserve further investigation or mitigation. Therefore, a major purpose of the Phase I ESA is to evaluate and establish the elements and need for more intrusive investigation, specifically a Phase II ESA Investigation Sampling and Analysis Plan.

The conclusions and recommendations provided in this Phase I ESA Report reflect the professional judgments made by the ENCON Phase I Site Environmental Assessment Team based on site observations and a review of available agency and other historical records, including information provided by the property owner or representative and others. Precise information about actual site contamination can only be obtained through a separate and subsequent level of intrusive investigations, employed in a Phase II Environmental Site Assessment that would involve sampling of building surfaces and/or subsurface soils and groundwater to determine the presence, or absence, of contaminated site conditions.

2.0 Subject Property Description and History

The Subject Site is approximately 6.92 acres of vacant land, generally described as APN 365-020-030 and a portion of APN: 365-020-28. Refer to Exhibit A for Legal Site Description. The Subject Site is located in a mixed commercial and industrial area of Bakersfield, California, located on Knudsen Drive, south of Olive Drive and west of Highway 99. The Subject Site appeared to be in good condition with no indication of industrial or agricultural use, and is currently vacant land. Refer to Attachment A for Site Walk Photos. The subject property site map is shown in Figure 2.

Based on a review of the aerial photographs provided by Environmental Data Resources, Inc. (EDR), the Site has been vacant land since about 1983. Prior to that time, from about 1937 through 1973, it appears that the Site was rough graded for possibly farming/agricultural purposes, but no other indications that the Subject Site was used for agricultural purposes were identified in this Phase I report. Refer to Exhibit C for aerial photographs. Agricultural uses typically involve the use and storage of hazardous materials, such as herbicides, pesticides, and insecticides, in order to grow crops and eliminate damaging insects at the Property. The possible use of these agricultural chemical are considered a potential Historical Recognized Environmental Concern (HREC), as well as a Business Environmental Risk (BER), due to potential contamination from organochlorine pesticide residues, such as DDT. The pesticide DDT was commonly used in agricultural areas for insect control through 1972, at which time it was banned in the United States due to its harmful nature to the environment.

3.0 Neighboring Property Summary and Findings

As part of this Phase I ESA, ENCON reviewed the EDR Radius Map Report for off-site properties within 1/8 of a mile of the Subject Site that may present a Vapor Encroachment Concern (VEC) to the Site. Based on the list of neighboring sites, there are four (4) locations, within 200 feet of the Subject Site, which warranted further review. Three (3) of the sites are active UST sites, located as follows: two (2) sites are located adjacent to the Subject Site to the north (7-Eleven Store located at 5203 Olive Drive and Chevron fueling station located at 5201 Olive Drive), and the third is located across Knudsen Drive, northwest of the Subject Site (Auto Spa Express Wash, located at 5725 Knudsen Drive). Upon further review of these sites, there are no reports of notices of violation (NOV) for these locations, and no active / ongoing remediation is reported by the State Regional Water Quality Control Board (SRWQCB).

The forth site, a former Exxon service station, located at 5213 Olive Drive and adjacent to the Subject Site to the north, is listed as a closed LUST site by EDR and the SRWQCB. EDR describes LUST sites as locations classified as leaking underground storage tanks, which have, or have the potential to impact the water quality in California, and are regulated by the SRWQCB. Upon further review of this site, the LUST case was closed in October 1996 by the Regional Board, who confirmed that the required site investigations and remedial actions for the USTs had been completed and the site was granted no further action as related to the UST release. No other information was available from the SRWQCB for this location. Refer to Exhibit D for SRWQCB reports and Case Closure Summary.

Based on ENCON's review of these off-site adjacent locations, no notices of violation (NOV) or on-going active remediation are reported by the local agencies, or through the State Regional Water Quality Control Board for these four (4) locations. Therefore, it is ENCON's professional opinion that these off-site locations do not pose an environmental off-site encroachment concern for the Subject Site, and no further investigations are necessary at this time in regards to these off-site locations.

4.0 Conclusions and Recommendations

ENCON has performed a Phase I Environmental Site Assessment in conformance with the scope and limitations of the ASTM E1527-13, US EPA AAI for the Subject Site vacant land property generally described as APN 365-020-030 and a portion of APN: 365-020-28, located on Knudsen Drive in Bakersfield, California. ENCON completed the Phase I ESA review of local and regional government environmental records, historical tenant survey, site reconnaissance by an environmental professional, and an evaluation of the evidence collected during the site assessment. This Phase I ESA Report reflects the professional judgments made by the ENCON Phase I Environmental Site Assessment Team based on site observations and a review of available agency and other historical records, including information provided by the property or representative, and others.

In conducting the Phase I ESA, ENCON completed the review of local and regional government environmental records, historical tenant survey, site reconnaissance by an environmental professional, and an evaluation of the evidence collected during the site assessment. The Phase I ESA report confirmed that the Subject Site has been vacant land since about 1983 through the present time, 2017 and no evidence recognized environmental concerns (RECs) associated with any uses or dumping of hazardous wastes at the Subject Property. Prior to that time, however, from about 1937 through 1973, it appears that the Site was graded for possible farming/agricultural purposes although there was no evidence found in the EDR records of subsequent actual agricultural uses of the Subject Site in the past.

Agricultural uses typically involve the use and storage of hazardous materials, such as herbicides, pesticides, and insecticides, in order to maintain the crops and eliminate damaging insects at the Property. The possible use of these agricultural chemical are considered a potential Historical Recognized Environmental Concern (HREC), as well as a Business Environmental Risk (BER), due to potential contamination from organochlorine pesticide residues, such as DDT. The pesticide DDT was commonly used in agricultural areas for insect control through 1972, at which time it was banned in the United States due to its harmful nature to the environment.

Therefore, although these potential historical agricultural chemical uses have not been confirmed at the Site, they do present a potential low environmental risk to the surficial soil for the current industrial vacant land use or redevelopment. In addition, if the Site is redeveloped in the future for mixed –use, or residential and / or other high sensitivity uses, such as health or child care services, further herbicides, pesticides, and insecticides shallow soil assessments is warranted to confirm the presence, or absence of potential pesticides and herbicide chemical residues in soils at the Site. In addition, a Soil Management Plan should be developed for soil grading and off-site soil disposal that includes environmental soil inspections and testing by a licensed hazardous waste contractor, as well as dust suppression, fencing and / or erosion controls during any disturbance of the soils at the Site to prevent human worker health exposure.

Prepared by:

ENCON Technologies, Inc.
Environmental & Engineering Services

G. Joseph Scatoloni, ENCON Principal
Registered Environmental Professional

1.0 INTRODUCTION

1.1 Subject Property and Client

ENCON Technologies Inc., Environmental & Engineering Services (ENCON), was retained by C & SD Construction, Inc., Project Client and Potential Buyer, to perform a Phase I Environmental Site Assessment (Phase I ESA) in conformance with the scope and limitations of ASTM Practice E1527-13 and the USEPA Standards and Practices for "All Appropriate Inquires" (AAI, 40 CFR Part 312) for the vacant industrial zoned land located on Knudsen Drive, south of Olive Drive. The site vicinity map is shown in Figure 1. The Phase I environmental site assessment site inspections, record review, and site evaluation were conducted by ENCON staff, under the direction of Mr. G. Joseph Scatoloni, Senior Environmental Professional and Registered Environmental Professional, #20150.

The Subject Site is approximately 6.92 acres of vacant land, generally described as APN 365-020-030 and a portion of APN: 365-020-28. Refer to Exhibit A for Legal Site Description. The Subject Site is located in a mixed commercial and industrial area of Bakersfield, California, located on Knudsen Drive, south of Olive Drive and west of Highway 99. The Subject Site appeared to be in good condition with no indication of industrial or agricultural use, and is currently vacant land. Refer to Attachment A for Site Walk Photos. The subject property site map is shown in Figure 2.

Based on a review of the aerial photographs provided by Environmental Data Resources, Inc. (EDR), the Site has been vacant land since about 1983. Prior to that time, from about 1937 through 1973, it appears that the Site was rough graded for possibly farming/agricultural purposes, but no other indications that the Subject Site was used for agricultural purposes were identified in this Phase I report. Refer to Exhibit C for aerial photographs. Agricultural uses typically involve the use and storage of hazardous materials, such as herbicides, pesticides, and insecticides, in order to grow crops and eliminate damaging insects at the Property. The possible use of these agricultural chemical are considered a potential Historical Recognized Environmental Concern (HREC), as well as a Business Environmental Risk (BER), due to potential contamination from organochlorine pesticide residues, such as DDT. The pesticide DDT was commonly used in agricultural areas for insect control through 1972, at which time it was banned in the United States due to its harmful nature to the environment.

1.2 Phase I Environmental Site Assessment Methods

The Client has requested this Phase I Environmental Site Assessment for real estate transaction purposes. The purpose of the Phase I ESA report is to identify all known and suspected Recognized Environmental Conditions (RECs) in connection with subject property. A REC is defined as the presence, or likely presence, of any hazardous or California regulated substances to include petroleum products in, on, or present at the subject property due to past or present releases into the structures on the property or into the ground, groundwater, or surface water associated with the property under conditions indicative of a past or current unauthorized release to the environment or pose a material threat of a future release to the environment. Hazardous material releases that do not present a material risk to the public or the environment and generally would not be subject to regulatory enforcement or are identified as *de minmis conditions* and not classified as a REC, which requires intrusive further investigation.

The E-1527-13 ASTM Standard has developed various categories of Recognized Environmental Conditions (RECs) in connection with the subject property environmental assessment to include: a) Controlled Recognized Environmental Conditions (CRECs) and b) Historical Recognized Environmental Conditions (HRECs) as well as c) Vapor Intrusion Conditions (VICs) and Vapor Encroachment Conditions (VECs) (ASTM E-2600-08).

a) Controlled Recognized Environmental Conditions (CRECs) is a REC resulting from a past release of hazardous substances or petroleum products that has been addressed to the satisfaction of the applicable regulatory authority which may have allowed hazardous substances to remain in place subject to the implementation of required institutional or engineering controls or restricted use (NFA with conditions, low-threat site closure, or risk based closures)

b) Historical Recognized Environmental Conditions (HRECs) is a REC resulting from a past release of hazardous substances or petroleum products that has been addressed to the satisfaction of the applicable regulatory authority without subjecting the property to any controls or limitations or restrictions. (NFA with no conditions, change in regulatory criteria or sampling methods or analysis)

c) Vapor Intrusion Conditions (VICs) and/or Vapor Encroachment Conditions (VECs) is a REC resulting from the presence or likely presence of any chemicals of concern (COCs) in the indoor air environment of an existing or planned building stricture on a property caused by the release of volatile organic compound (VOCs) vapors from contaminated soil or groundwater either on the property (VICs) or within close proximity to the property (VECs), at concentrations that present or may present an unacceptable health risk to the occupants or tenants

1.3 Phase I Environmental Site Assessment Purpose

Under the federal Comprehensive Environmental Response, Compensation and Liability Act (CERCLA, or "Superfund"), owners of property where hazardous substances have been released, including deposited or disposed of, are strictly liable for the costs of response and cleanup. This liability generally extends to landowners who have or received title after the release has occurred, unless the landowner can demonstrate that at the time of acquisition or leasing, he had no knowledge or reason to know of the release or disposal.

Such an "innocent landowner" or "innocent purchaser" must meet certain statutory requirements and bears the burden of proof in establishing this defense. Specifically, the landowner must demonstrate that prior to the sale or acquisition or leasing, he undertook "all appropriate inquiry into the previous ownership and uses of the property consistent with good industrial customary practice in effort to minimize liability".[1] As a result of this potential contingent liability, essentially all non-residential real estate transactions now include a Phase I Environmental Site Assessment and a Phase II Environmental Site Assessment, as needed to complete the environmental site assessment evaluation.

The American Society for Testing and Materials (ASTM) has published a standard defining recommended elements to be included in a Phase I assessment. No legal standard currently exist, however, defining a site assessment. According to the ASTM standard[2], the goal of the Phase I ESA is to identify recognized site environmental conditions which may suggest or indicate an existing release, a past release, or a material threat of a release of any hazardous substances or petroleum products into structures on the property or into the ground, groundwater, or surface water of the property. The term includes hazardous substances or petroleum products even under conditions in compliance with laws.[3]

The purpose of a Phase I ESA is to assist the owner, purchaser or lender qualify for the innocent landowner defense by providing reliable, early information on the environmental condition of the property and the possible need for additional evaluations and investigations, referred to as a Phase II. For reference purposes, Phase I involves non intrusive investigation methods which are designed to identify the most common contamination sources and conditions while the Phase II is designed to verify the presence, or absence of the contamination and characterize the nature and extent of the contamination using the Phase I findings. Phase III covers the actual site mitigation and/or remediation (cleanup) based on the information derived in the Phase II investigation.

A Phase I ESA entails non intrusive research to identify areas of potentially significant liability for the current or prospective owner or operator. The conditions identified in the Phase I which suggest possible onsite contamination are described in the Phase I ESA report and the client is notified that further investigations may be warranted to confirm the existence, or absence, of the suspected contamination. Therefore, one of the primary purposes of the Phase I ESA is to evaluate the need for more intrusive Phase II investigations.

The Phase I findings and recommendations reflect the professional judgments made by the assessment team based on observations of the site and a thorough review of available agency and other historical records. The Phase I Environmental Site Assessment conducted at this property has been performed to meet the ASTM 1527-13 standard.

1.4 Phase I Environmental Site Assessment Major Elements

Phase I ESA Record Research - A Phase I Environmental Site Assessment is comprised of five (5) primary elements: (1) review of available government records and associated databases for evidence of possible environmental contamination; (2) site reconnaissance through a site walk of the property; (3) limited interview with current owners and/or occupants of the property as well as with various appropriate local government agency representatives; (4) review of available historical tenant and aerial maps to define past uses of the site; and (5) an evaluation of the evidence obtained during the site assessment.

A review of the available records was conducted using government databases by Environmental Data Resource, Inc. (EDR) radius maps, historical tenant survey, the Regional Water Quality Control Board (RWQCB) Geotracker files, San Joaquin Valley Air Pollution Control District (APCD) files, and Department of Toxic Substances Control (DTSC) EnviroStor files.

1.5 Environmental Site Assessment Limitations and Exceptions

Consistent with customary Phase I practice and the ASTM 2013 standard, the Subject Site environmental assessment included a preliminary site walk inspection, but the potential presence of lead or contamination in the groundwater, nor was the quality of the property's drinking water evaluated in this Phase I environmental site assessment. No land survey of the property was made by ENCON or environmental liens or restriction were researched or presented in this Phase I ESA. Any statement of dimensions, capacities, quantities or distances should be considered as approximate in this assessment and the report.

ENCON assumed that there are no hidden, or latent environmental conditions or defects in or of the property, subsoil, structures, other than those noted herein. No responsibility for such conditions or for their repair is assumed by ENCON. In addition, information, estimates, and opinion furnished to ENCON and contained in this report were assumed to be provided from reliable sources believed to be true and correct. Therefore, ENCON assumes no further responsibility for the accuracy of this information since no independent investigation was conducted to substantiate this information.

A Phase I Environmental Site Assessment is not an audit. Although such a compliance audit may sometimes be useful in connection with step-out/step-in or acquisition of a commercial or industrial property, an audit involves an extensive review and scrutiny or current and past records as well as a more expanded agency review effort.

---

[1] 42USC9601(35)(B)

[2] ASTM E-1527-13, page 1

[3] op cit., p.6

2.0 EXISITING SITE DESCRIPTION

2.1 Legal Site Descriptions

The Subject Site is approximately 6.92 acres of vacant land, generally described as APN 365-020-030 and a portion of APN: 365-020-28. Refer to Exhibit A for Legal Site Description. The Subject Site is located in a mixed commercial and industrial area of Bakersfield, California, located on Knudsen Drive, south of Olive Drive and west of Highway 99. The Subject Site appeared to be in good condition with no indication of industrial or agricultural use, and is currently vacant land. Refer to Attachment A for Site Walk Photos.

2.2 Subject Site Historical Usage

The EDR City Directory Historical Tenant Report Survey researches historical business directories to assist in evaluating the Subject Site based on based activities at the property. Based on the City Directory Report, provided in Exhibit B, EDR researched records from 1922 through 2012 for the Subject Site and no records were available, indicating that the Site located at Knudsen Drive in Bakersfield, California has been used as vacant land, with no legal address, throughout the history of the property.

Based on ENCON's review of the aerial photographs provided by EDR, the Site has been vacant land since about 1983. Prior to that time, from about 1937 through 1973, it appears that the Site was rough graded for possibly farming/agricultural purposes, but no other indications that the Subject Site was used for agricultural purposes were identified in this Phase I report. Refer to Exhibit C for aerial photographs. Agricultural uses typically involve the use and storage of hazardous materials, such as herbicides, pesticides, and insecticides, in order to grow crops and eliminate damaging insects at the Property. The possible use of these agricultural chemical are considered a potential Historical Recognized Environmental Concern (HREC), as well as a Business Environmental Risk (BER), due to potential contamination from organochlorine pesticide residues, such as DDT. The pesticide DDT was commonly used in agricultural areas for insect control through 1972, at which time it was banned in the United States due to its harmful nature to the environment.

2.3 Site Plan

A site plan of the present general layout of the subject site structures is shown in Figure 2.

3.0 ENVIRONMENTAL SETTING

The Site is located within the San Joaquin Valley (Bertoldi, Johnston, and Evenson 1991). According to the United States Geological Survey (USGS) 7.5-minute Oildale, California quadrangle, the elevation at the Site is approximately 445 feet above mean sea level. The topography at and in the vicinity of the Site is relatively flat and level, sloping gently downward to the southwest at about 20 feet per mile (USGS 2015). The ground surface at the Site is unpaved. (AECOM, 2017).

3.1 Geology

The Site lies within the southern portion of the Great Valley Geomorphic Province of California. The valley is approximately 400 miles long and averages 50 miles wide. The valley has been filled with a thick sequence of marine and non-marine sediments dating from the late Jurassic to the Holocene periods. The uppermost strata of the Great Valley represent, for the most part, the alluvial, flood, and delta plains of the Sacramento and San Joaquin Rivers and their tributaries (Miller, Green, and Davis 1971).

The valley deposits are derived from the Coast Ranges to the west and the Sierra Nevada to the east. Granitic and metamorphic rocks outcrop along the eastern and southeastern flanks of the valley. Marine sedimentary rocks outcrop along most of the western, southwestern, and southern flanks; and volcanic rocks and deposits outcrop along the northeastern flanks of the valley. The valley geomorphology includes dissected uplands, low alluvial plains and fans, river flood plains and channels, and overflow lands and lake bottoms (Miller, Green, and Davis 1971).

Soils in the vicinity of the Site are generally classified as Milham sandy loam, an alluvium derived from igneous and sedimentary rock that is well drained (USDA 2017). Lithologies encountered in the area consisted of interbedded silt, sand, and gravel and minor amounts of clay (Geosyntec, 2011).

3.2 Hydrology

The Site is located within the Kern River Hydrographic Unit of the Tulare Lake Hydrographic Subregion of the Central Valley aquifer system (Bertoldi, Johnston, and Evenson 1991). Reportedly, groundwater in the vicinity of the Site occurs at approximately 252 to 268 feet below ground surface (bgs) and appears to flow in a generally westward direction (AECOM, 2017). Contour maps published by the Department of Water Resources (2011) indicate the regional groundwater flow direction within the unconfined and semi-confined aquifers in the vicinity of the Site is likely toward the west.

Groundwater recharge is influenced by precipitation in the mountains surrounding the Central Valley and from streams entering the valley. The natural pattern of groundwater movement and recharge has been altered by water development, such as pumping from wells (Bertoldi, Johnston, and Evenson 1991).

4.0 INFORMATION FROM SITE RECONNAISSANCE

4.1 General Site Walk Description

A site walk was conducted by G. Joseph Scatoloni, REA II and Senior Environmental Engineer, on October 30, 2017. The property was made available by the Project Client, Steven Doctor. See Attachment A for photos taken during site walk.

4.2 Environmental Field Reconnaissance

Property Address:	Knudsen Drive, south of Olive Drive APN: 365-020-30 and a portion of APN: 365-020-28
City:	Bakersfield
County:	Kern
State:	California 93309
Prepared for:	Project Client & Potential Buyer (C & SD Construction, Inc.)
Property Is:	_x_ Vacant land, ____ Vacant property, ____ Improved, ____ Occupied
Type Is:	____ Residential, ____ Commercial, _x_ Industrial (light),

GENERAL FIELD OBSERVATIONS

Were there any physical signs of the following observed on the subject property?

Use: yes, no or none, unknown (UK).

No	Underground Storage Tanks?
None	Evidence of former USTs?
No	Above Ground Tanks?
No	Vent Pipes?
None	Fill Ports?
None	Water Wells, Monitoring Wells, or Borings?
None	55-Gallon Drums Containing Hazardous Materials?
None	Containers?
None	Paint Spray Booths or Painting Enclosures
No	Open Trash?
No	Discarded Batteries?
No	3-Stage Clarifier?
No	Septic Tank?
No	Streams, Lakes or Ponds?
No	Pits, Ponds or Lagoons for Waste Treatment or Storage

No	Oil Stained Soil, Concrete, or Drains?
No	Chemically Etched and Damaged Concrete?
No	Surface Conditions, Asphalt or Concrete
No	Chemical Odors Detected?
No	Vegetation Damage, Showing Distressed or Dying Vegetation?
No	Oily Sheen on Water in Sumps,
None	Uneven Settling or Unexplainable Grade Changes?
No	Abandoned Pits, Ponds, or Lagoons?
No	Old Electric Transformers, Electric Devices, Light Ballasts or Hydraulic Fixtures
None	Pesticide or Herbicide Containers or any noticeable pesticide odors?
No	Suspected Lead Paint Hazard
No	Suspected Asbestos Containing Material
None	Visual Signs of Mold and/or Water Damage
NA	Radon Screening Been Conducted?
	If so, Explain.

NEIGHBORING ADJACENT PROPERTIES

No	Any evidence of neighboring adjacent properties engaged in storing, transporting or producing waste, chemicals or hazardous materials?
No	Any activities of adjacent properties may pose potential environmental risks to the subject property?
Yes	Adjoining or close proximity neighboring properties used as a gasoline station, motor repair, commercial printing, dry cleaner, photo developing lab or landfill?

There are two (2) fueling sites located to the north, adjacent to the Subject Site, including a 7-Eleven Store with fueling located at 5203 Olive Drive, and a Chevron fueling station located at 5201 Olive Drive. ENCON reviewed the available information for these two locations, and there are no reports of notices of violation (NOV) for these locations, and no active / ongoing remediation is reported by the State Regional Water Quality Control Board (SRWQCB).

5.0 HISTORICAL SITE RESEARCH AND USAGE

5.1 Historical Site Usage Overview

The State and local CUPA regulatory agency files were reviewed for the Subject Site from the San Joaquin Valley Air Pollution Control District, State Regional Water Quality Control Board, and the Department of Toxic Substances Control. In addition, public record reports and documents were requested from EDR included: Sanborn Maps and Aerial Photos for review by ENCON. These files and documents are presented in the following sections. Refer to Exhibit C and Exhibit D for additional detail information.

5.2 San Joaquin Valley Air Pollution Control District File Review

Permit files were requested for the subject site through San Joaquin Valley's Air Pollution Control District (APCD). There were no air emission related permits available for the Subject Site located on Knudsen Drive in Bakersfield, California.

5.3 Department of Toxic Substances Control Hazardous Waste Disposal

The historical hazardous waste disposal records were requested from the State of California EPA Department of Toxic Substances Control (DTSC) for the Subject Site located at Knudsen Drive, south of Olive Drive, in Bakersfield, California. No hazardous waste disposal records were found for the Subject Site.

5.4 CalEPA Geotracker and DTSC Envirostor File Review

The Subject Site located on Knudsen Drive in Bakersfield, California was not reported on any State regulatory list as a LUST, permitted UST facility, or DTSC Cleanup site on Geotracker or Envirostor public files. Refer to Exhibit D for CalEPA Geotracker and DTSC Envirostor File Review Map for the site location and surrounding areas.

5.4 Certified Sanborn Map Report Summary

A Certified Sanborn® Map Report was prepared on October 26, 2017 by EDR. The Sanborn Library was searched by EDR and maps covering the subject and neighboring properties to Knudsen Drive, south of Olive Drive. The area is unmapped. Refer to Exhibit C for Sanborn® Map Report.

5.5 Historical Aerial Map Report

The EDR Historical Aerial Photo Package is a screening tool designed to assist the environmental professional in evaluating the targeted and neighboring properties over the period of 1937 through 2012. Refer to Exhibit C for aerial photos for 1937, 1942, 1952, 1956, 1968, 1973, 1984, 1994, 2002, 2005, 2009, 2010, and 2012. The following observations were made from the aerial photos:

1937 to 1973 – The Subject Site appears to be possible agricultural / farming land, which is indicated by the suspected crop rows shown in the photographs. The surrounding properties appear to be agricultural and commercial in nature.

1984 to 1994 – The Subject Site appears to be vacant land with no indication of any building structures or land use during this time. The surrounding area shows signs of development to residential and commercial in nature.

2005 to 2012 – The Subject Site remains vacant, with some development shown to the south of the Site. The surrounding area remains about the same, residential and commercial.

6.0 INTERVIEWS

No property representatives were made available during this Phase I Environmental Site Assessment.

7.0 REGULATORY GOVERNMENT AGENCY RESEARCH

7.1 Database Information Research Method and Approach

ENCON contracted with Environmental Data Resources (EDR) to review databases maintained by the federal, state, and local regulatory agencies for the subject property generally described as APN 365-020-030 and a portion of APN: 365-020-28, located on Knudsen Drive, south of Olive Drive in Bakersfield, California. This review was designed to identify facilities and properties recently or currently under investigation for environmental contamination within a specific radius of the subject site. Additionally, this search noted any reported hazardous waste sites, landfills, Superfund sites, or businesses generating or treating hazardous wastes within the radius area. Finally, records of spills and other types of releases of hazardous materials were reviewed for properties within a smaller radius. Refer to Exhibit E for government file research reports.

ENCON does not assert to the completeness or accuracy of the database report. ENCON's review is therefore only as current and accurate as that provided in the database report and this may not cover all known or potential hazardous waste or contaminated sites. Further, there may be errors in the data base information reported for a site resulting from a number of different operations involved in processing the search. These errors could result in a site being included in the database due to a similar street name as a street within the search radius, when in fact the site is outside the search distance for the report. Additionally, a site within the search area may be omitted resulting from errors in the data entry phase of the search process. While ENCON does periodically spot check review the database reports against other available information from other agencies and field inspections to improve quality assurance and control, the accuracy and completeness of each report can not be guaranteed by ENCON.

Therefore, the following information is a tabulation and interpretation of this provided in data, based on a careful evaluation of the database reports, maps, knowledge of the area and region, and professional judgment about the potential environmental conditions. A complete copy of the regulatory agency database search report is provided in this report, refer to Exhibit E. The site information map, contained in the database report, illustrates the location of the subject site relative to the listed properties that are discussed and reviewed in the following section.

In each case, the radius distance from the subject site was chosen on the basis of the potential hazard that identified neighboring properties could pose to the subject property, the type of information provided, and the extent of overlap with other, more extensive databases. The resulting database search provided information that meets or exceeds the ASTM requirements. The data of the most recent update for each database is noted parenthetically below, following a description of the database. The name, address, status, and distance from the subject site for each site identified by the database are also given.

The results are organized by listings cited that were identified on a particular database. Since some of the sites appear on more than one database, these sites may be listed more than once. A summary of the environmental conditions of these sites are described below and in the following manner; according to closest proximity to the subject site and the topographic gradient (upgradient, cross-gradient, and down-gradient). The Subject Site is summarized initially followed by the adjacent sites. The database detailed information is provided in Exhibit E and specific page number is noted in the following summary sheets for reference purposes.

This information is presented to aid in the assessment of potential impact to the subject site from groundwater contamination. This groundwater information is based on the best available hydrogeology data and that the direction of groundwater flow in the shallow aquifer generally follows the topography in the general area.

7.2 Subject Site Findings

The government record review for the property located on Knudsen Drive, south of Olive Drive in Bakersfield, California was not listed on any government environmental databases associated with reported hazardous chemical material or waste uses or releases to the environment or regulatory corrective actions. Therefore, the government records suggest that the subject property land uses have not adversely affected the subject site and no contingent environmental conditions exist at this time from the past and current usage of the subject property. Refer to Exhibit E for the EDR Radius Map Report.

7.3 Adjacent and Neighboring Properties Summary

Based on a review of the EDR Radius Map for potential environmental risk sites within 1/8 mile of the Subject Site, there are ten (10) facilities listed with regulatory cleanup actions resulting from unauthorized releases of hazardous materials that may pose a risk to the subject property. This list includes, but is not limited to, multiple underground storage tank (UST) sites, historical UST sites, historical automotive sites, and RCRA-Small Quantity Generators (SQG) sites.

Based on the list of neighboring sites, there are four (4) locations, within 200 feet of the Subject Site, which warranted further review. Three (3) of the sites are active UST sites, located as follows: two (2) sites are located adjacent to the Subject Site to the north (7-Eleven Store located at 5203 Olive Drive and Chevron fueling station located at 5201 Olive Drive), and the third is located across Knudsen Drive, northwest of the Subject Site (Auto Spa Express Wash, located at 5725 Knudsen Drive). Upon further review of these sites, there are no reports of notices of violation (NOV) for these locations, and no active / ongoing remediation is reported by the State Regional Water Quality Control Board (SRWQCB).

The forth site, former Exxon service station located at 5213 Olive Drive, and adjacent to the Subject Site to the north, is listed as a closed LUST site by EDR and the SRWQCB. EDR describes LUST sites as locations classified as leaking underground storage tanks, which have, or have the potential to impact the water quality in California, and are regulated by the SRWQCB. Upon further review of this site, three (3) 8,000 gallon USTs and one (1) 550 gallon waste oil tank were removed by October 1990 and three (3) groundwater monitoring wells were installed at the site. In addition, vapor extraction remediation was performed from 1991 through December 1993 to remove the petroleum hydrocarbons found in the soils at the site. Based on the case closure summary, the LUST case was closed in October 1996 by the Regional Board, who confirmed that the required site investigations and remedial actions for the USTs had been completed and the site was granted no further action as related to the LUST release. Refer to Exhibit D for SRWQCB reports and Case Closure Summary.

Based on ENCON's review of these off-site adjacent locations, there are no notices of violation (NOV) or on-going active remediation required at any of these four (4) locations. Therefore, it is ENCON's professional opinion that these off-site locations do not pose an environmental off-site encroachment concern for the Subject Site, and no further investigations are necessary at this time in regards to these off-site locations.

8.0 CONCLUSIONS AND RECOMMENDATIONS

ENCON completed the Phase I ESA review of local and regional government environmental records, historical tenant survey, site reconnaissance by an environmental professional, and an evaluation of the evidence collected during the site assessment. The Phase I ESA report confirmed that the Subject Site has been vacant land since about 1983 through the present time, 2017 and no evidence recognized environmental concerns (RECs) associated with any uses or dumping of hazardous wastes at the Subject Property. Prior to that time, however, from about 1937 through 1973, it appears that the Site was graded for possible farming/agricultural purposes although there was no evidence found in the EDR records of subsequent actual agricultural uses of the Subject Site in the past.

Agricultural uses typically involve the use and storage of hazardous materials, such as herbicides, pesticides, and insecticides, in order to maintain the crops and eliminate damaging insects at the Property. The possible use of these agricultural chemical are considered a potential Historical Recognized Environmental Concern (HREC), as well as a Business Environmental Risk (BER), due to potential contamination from organochlorine pesticide residues, such as DDT. The pesticide DDT was commonly used in agricultural areas for insect control through 1972, at which time it was banned in the United States due to its harmful nature to the environment.

Therefore, although these potential historical agricultural chemical uses have not been confirmed at the Site, they do present a potential low environmental risk to the surficial soil for the current industrial vacant land use or redevelopment. In addition, if the Site is redeveloped in the future for mixed –use, or residential and / or other high sensitivity uses, such as health or child care services, further herbicides, pesticides, and insecticides shallow soil assessments is warranted to confirm the presence, or absence of potential pesticides and herbicide chemical residues in soils at the Site. In addition, a Soil Management Plan should be developed for soil grading and off-site soil disposal that includes environmental soil inspections and testing by a licensed hazardous waste contractor, as well as dust suppression, fencing and / or erosion controls during any disturbance of the soils at the Site to prevent human worker health exposure.

9.0 QUALIFICATIONS OF ENVIRONMENTAL PROFESSIONALS

Mr. G. Joseph Scatoloni, REA II & Senior Environmental Manager, performed the Phase I Environmental Site Assessment. Mr. Scatoloni has over 24 years background and experience in environmental site assessment and compliance commercial and industrial projects, including environmental CalEPA and ASTM regulations, regulatory review, investigations, and remediation, and site compliance audits. He is a Registered Environmental Assessor II, REA 20150, by the Environmental Assessment Association, Sacramento, California as well as a Registered Environmental Property Assessor and Registered Environmental Professional, REPA 783394.

The ENCON REA Team is comprised of environmental experts in understanding and applying the federal, state, and local regulatory guidelines in California and other western states to commercial and industrial site financial and real estate transactions for both financial institutions and private transactions. The ENCON REA Team is comprised of G. Joseph Scatoloni, Environmental Professional, Pete Babij, California Professional Geologist, and environmental research assistants, Tiffany Rivera, Elizabeth Bartley, and Teri Morrell and all of the project management is conducted by Mr. Scatoloni.

The ENCON REA Team has managed and participated in numerous projects requiring specific knowledge and interpretation of hazardous waste and chemical material management, chemical process engineering, regulatory compliance, permitting, subsurface soil and groundwater investigation, and remedial actions as well as health and safety codes. Mr. Scatoloni has experience as an environmental compliance evaluator, performing facility industrial and commercial site environmental assessments and audits.

The ENCON REA Team has performed Phase I Environmental Site Assessments for USEPA, CalEPA reporting, waste treatment permitting, EPA Wells Investigation Program, property transfer, site and service station closures, underground storage tank removals, client due diligence, and beneficial use of property.

Prepared by:

ENCON Technologies, Inc.
Environmental & Engineering Services

G. Joseph Scatoloni, REPA/REA
ENCON Registered Environmental Professional

REGISTERED ENVIRONMENTAL PROFESSIONAL
G. JOSEPH SCATOLONI
REP
783394
NREP

Elizabeth Bartley
ENCON REA Technical Assistant

FIGURES:

Figure 1	Site Vicinity Map
Figure 2	Site Map

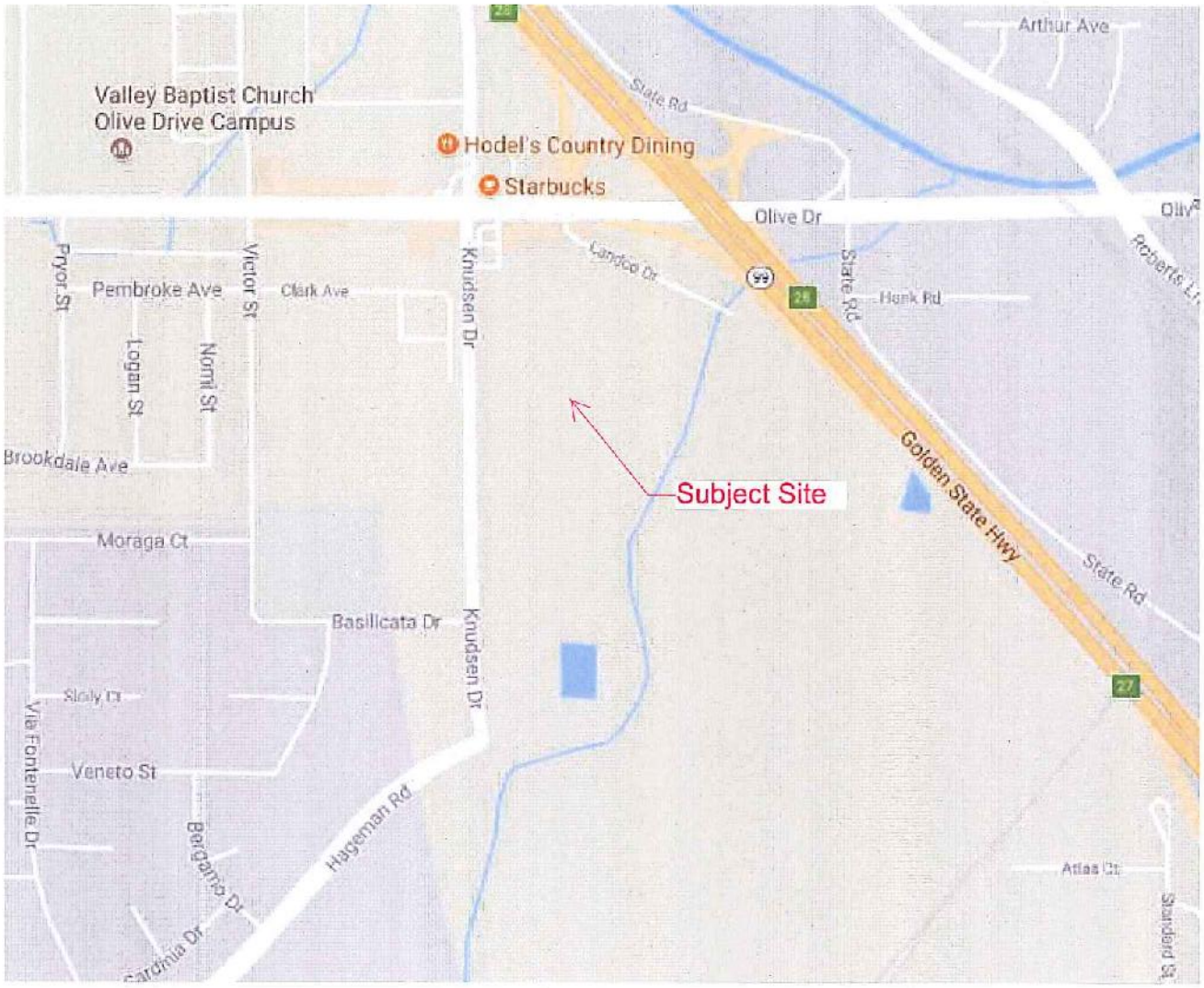

ENCON TECHNOLOGIES INC. 12145 MORA DR. #7 SANTA FE SPRINGS, CA	Site Map Knudsen Drive, South of Olive Drive Bakersfield, CA	FIGURE 1 SCALE: DATE: 10/31/17

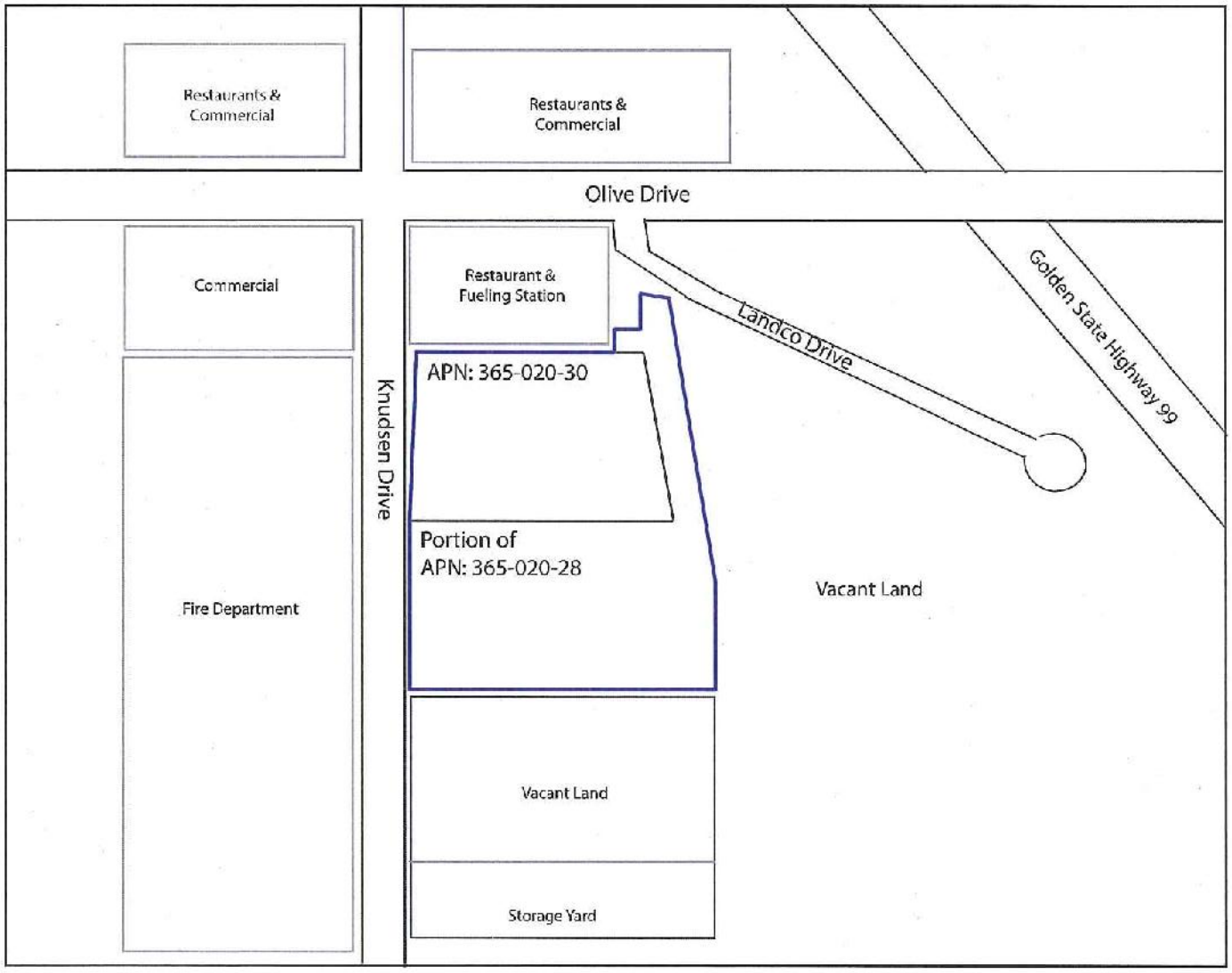

ENCON Technologies, Inc. 12145 Mora Drive, Suite 7 Santa Fe Springs, CA 90670	**Knudsen Drive, South of Olive Drive** APN: 365-020-30 and a Portion of APN: 365-020-28 Bakersfield, California	**Figure 2** Site Map October 31, 2017

Attachment A

Site Photos

Photo #1: Subject Site property on Knudsen Drive, viewed southeast.

Photo #1: Subject Site property on Knudsen Drive, viewed south.

Exhibit A

Legal and Site Description

Property Address:

, CA

All information contained herein is subject to the Limitation of Liability for Informational Report set forth on the last page hereof. ©2005-2017 First American Financial Corporation and/or its affiliates. All rights reserved.

First American

myFirstAm® Property Profile

, , CA

Property Information

Owner(s):	Lundy Family Trust	**Mailing Address:**	5401 Business Park S #217, Bakersfield, CA 93309
Owner Phone:	Unknown	**Property Address:**	, , CA
Vesting Type:	N/A	**Alt. APN:**	
County:	Kern	**APN:**	365-020-28-00
Map Coord:	2402-A7	**Census Tract:**	
Lot#:	1	**Block:**	
Subdivision:	Kern County Land Co	**Tract:**	
Legal:	Section 15 , Township 29 , Range 27 , Quarter		

Property Characteristics

Use:	Industrial Acreage	**Year Built / Eff. :**	/	**Sq. Ft. :**	
Zoning:	M-2	**Lot Size Ac / Sq Ft:**	10.02 / 436471	**# of Units:**	

Sale and Loan Information

Sale / Rec Date:	12/29/2006 / 03/20/2007	***$/Sq. Ft.:**		**2nd Mtg.:**	
Sale Price:		**1st Loan:**	$439,046	**Prior Sale Amt:**	$264,500
Doc No.:	61516	**Loan Type:**	Conventional	**Prior Sale Date:**	12/13/2004
Doc Type:	Deed	**Transfer Date:**	03/20/2007	**Prior Doc No.:**	320775
Seller:	Carosella,Tom & Lisa M	**Lender:**	Timcor Exchange Corp	**Prior Doc Type:**	Deed

*$/Sq.Ft. is a calculation of Sale Price divided by Sq.Feet.

Tax Information

Imp Value:		**Exemption Type:**	
Land Value:	$275,000	**Tax Year / Area:**	2017 / 1-869
Total Value:	$275,000	**Tax Value:**	
Total Tax Amt:	$3,389.67	**Improved:**	

This report is only for the myFirstAm user who applied for it. No one else can rely on it. As a myFirstAm user, you already agreed to our disclaimer regarding third party property information accuracy. You can view it here: www.myfirstam.com/Security/ShowEULA. ©2005-2017 First American Financial Corporation and/or its affiliates. All rights reserved.

First American

myFirstAm® Transaction History

, , CA

Transaction History provides records for the past ten years. To request additional information, please contact your local Sales Representative, Customer Service Department, or for an additional fee you may **click here** .

History Record # 1 : SALE/TRANSFER

Buyer:	Carosella Trust	**Seller:**	Carosella Tom & Lisa M
Transaction Date:	10/29/2014	**Sale Price:**	
Recording Date:	11/07/2014	**Sale Price Type:**	
Recorded Doc #:	000000138905	**Title Company:**	
Document Type:	Deed Transfer	**Vesting Type:**	N/A

History Record # 2 : SALE/TRANSFER

Buyer:	City Of Bakersfield	**Seller:**	Borel Gene D & Jerry L
Transaction Date:	12/13/2004	**Sale Price:**	
Recording Date:	01/30/2014	**Sale Price Type:**	Unknown
Recorded Doc #:	000000010987	**Title Company:**	Chicago Title Co.
Document Type:	Deed Transfer	**Vesting Type:**	N/A

History Record # 3 : SALE/TRANSFER

Buyer:	Carosella Tom & Lisa M	**Seller:**	Borel Gene D
Transaction Date:	01/30/2004	**Sale Price:**	
Recording Date:	08/29/2013	**Sale Price Type:**	Unknown
Recorded Doc #:	000000126668	**Title Company:**	Chicago Title Co.
Document Type:	Deed Transfer	**Vesting Type:**	N/A

Continued on next page...

All information contained herein is subject to the Limitation of Liability for Informational Report set forth on the last page hereof. ©2005-2017 First American Financial Corporation and/or its affiliates. All rights reserved.

History Record # 4 : SALE/TRANSFER

Buyer:	Lundy James & Tianna	**Seller:**	Carosella Tom & Lisa M
Transaction Date:	12/29/2006	**Sale Price:**	
Recording Date:	08/29/2013	**Sale Price Type:**	Unknown
Recorded Doc #:	000000126434	**Title Company:**	Chicago Title Co.
Document Type:	Deed Transfer	**Vesting Type:**	N/A

History Record # 5 : SALE/TRANSFER

Buyer:	Lundy Family Trust	**Seller:**	Lundy James & Tianna
Transaction Date:	11/10/2008	**Sale Price:**	
Recording Date:	11/13/2008	**Sale Price Type:**	
Recorded Doc #:	177726	**Title Company:**	Attorney Only
Document Type:	Deed Transfer	**Vesting Type:**	N/A

History Record # 6 : SALE/TRANSFER

Buyer:	Lundy,James & Tianna	**Seller:**	Carosella Tom & Lisa M
Transaction Date:	12/29/2006	**Sale Price:**	
Recording Date:	03/20/2007	**Sale Price Type:**	
Recorded Doc #:	61516	**Title Company:**	Chicago Title
Document Type:	Deed Transfer	**Vesting Type:**	N/A

FINANCE

Mortgage Recording Date:	03/20/2007	**Mortgage Transfer Type:**	Resale
Mortgage Document #:	61517	**Mortgage Rate Type:**	Fix
Lender:	Timcor Exchange Corp	**Mortgage Term:**	
Document Type	Trust Deed/Mortgage	**Vesting Type:**	N/A
Loan Amount:	$439,046	**Mortgage Rate:**	
Borrower 1:	Lundy James	**Borrower 2:**	Lundy Tianna
Borrower 3:		**Borrower 4:**	

Continued on next page...

All information contained herein is subject to the Limitation of Liability for Informational Report set forth on the last page hereof. ©2005-2017 First American Financial Corporation and/or its affiliates. All rights reserved.

History Record # 7 : SALE/TRANSFER

Buyer:	Carosella,Tom & Lisa M	**Seller:**	Borel Gene D
Transaction Date:	03/02/2006	**Sale Price:**	
Recording Date:	03/07/2006	**Sale Price Type:**	
Recorded Doc #:	54328	**Title Company:**	Chicago Title
Document Type:	Deed Transfer	**Vesting Type:**	N/A

History Record # 8 : SALE/TRANSFER

Buyer:	City Of Bakersfield	**Seller:**	Borel Gene D
Transaction Date:	12/13/2004	**Sale Price:**	$264,500
Recording Date:	12/28/2004	**Sale Price Type:**	Full Value
Recorded Doc #:	320775	**Title Company:**	Chicago Title
Document Type:	Deed Transfer	**Vesting Type:**	N/A

History Record # 9 : SALE/TRANSFER

Buyer:	Borel,Gene D	**Seller:**	Borel Delia J Trust
Transaction Date:	11/09/2000	**Sale Price:**	
Recording Date:	12/14/2004	**Sale Price Type:**	
Recorded Doc #:	307865	**Title Company:**	Chicago Title
Document Type:	Deed Transfer	**Vesting Type:**	N/A

History Record # 10 : SALE/TRANSFER

Buyer:	Borel Trust	**Seller:**	Borel,Jerry L
Transaction Date:	08/22/1996	**Sale Price:**	
Recording Date:	08/29/1996	**Sale Price Type:**	
Recorded Doc #:	0000111051	**Title Company:**	
Document Type:	Deed Transfer	**Vesting Type:**	N/A

Continued on next page...

All information contained herein is subject to the Limitation of Liability for Informational Report set forth on the last page hereof. ©2005-2017 First American Financial Corporation and/or its affiliates. All rights reserved.

History Record # 11 : SALE/TRANSFER

Buyer:	W P Davies Oil Co	**Seller:**	Borel,Jerry L
Transaction Date:	09/14/1995	**Sale Price:**	
Recording Date:	09/19/1995	**Sale Price Type:**	
Recorded Doc #:	0000115429	**Title Company:**	
Document Type:	Deed Transfer	**Vesting Type:**	N/A

History Record # 12 : SALE/TRANSFER

Buyer:	W P Davies Oil Co	**Seller:**	Borel,Gene D
Transaction Date:	09/14/1995	**Sale Price:**	
Recording Date:	09/19/1995	**Sale Price Type:**	
Recorded Doc #:	0000115428	**Title Company:**	
Document Type:	Deed Transfer	**Vesting Type:**	N/A

History Record # 13 : SALE/TRANSFER

Buyer:	Borel,Gene D	**Seller:**	Borel Trust
Transaction Date:	09/14/1995	**Sale Price:**	
Recording Date:	09/19/1995	**Sale Price Type:**	
Recorded Doc #:	0000115427	**Title Company:**	
Document Type:	Deed Transfer	**Vesting Type:**	N/A

History Record # 14 : SALE/TRANSFER

Buyer:	Borel Trust	**Seller:**	Borel,Gene D
Transaction Date:	11/16/1994	**Sale Price:**	
Recording Date:	11/21/1994	**Sale Price Type:**	
Recorded Doc #:	0000167536	**Title Company:**	
Document Type:	Deed Transfer	**Vesting Type:**	N/A

Continued on next page...

All information contained herein is subject to the Limitation of Liability for Informational Report set forth on the last page hereof. ©2005-2017 First American Financial Corporation and/or its affiliates. All rights reserved.

History Record # 15 : SALE/TRANSFER

Buyer:	Borel,Jerry L	**Seller:**	Borel Trust
Transaction Date:	09/03/1994	**Sale Price:**	
Recording Date:	09/09/1994	**Sale Price Type:**	
Recorded Doc #:	0000133964	**Title Company:**	
Document Type:	Deed Transfer	**Vesting Type:**	N/A

History Record # 16 : SALE/TRANSFER

Buyer:	Borel,Gene D	**Seller:**	Borel Trust
Transaction Date:	09/03/1994	**Sale Price:**	
Recording Date:	09/09/1994	**Sale Price Type:**	
Recorded Doc #:	0000133958	**Title Company:**	
Document Type:	Deed Transfer	**Vesting Type:**	N/A

©2005-2017 First American Financial Corporation and/or its affiliates. All rights reserved.

First American

myFirstAm® **Tax Map** , , CA

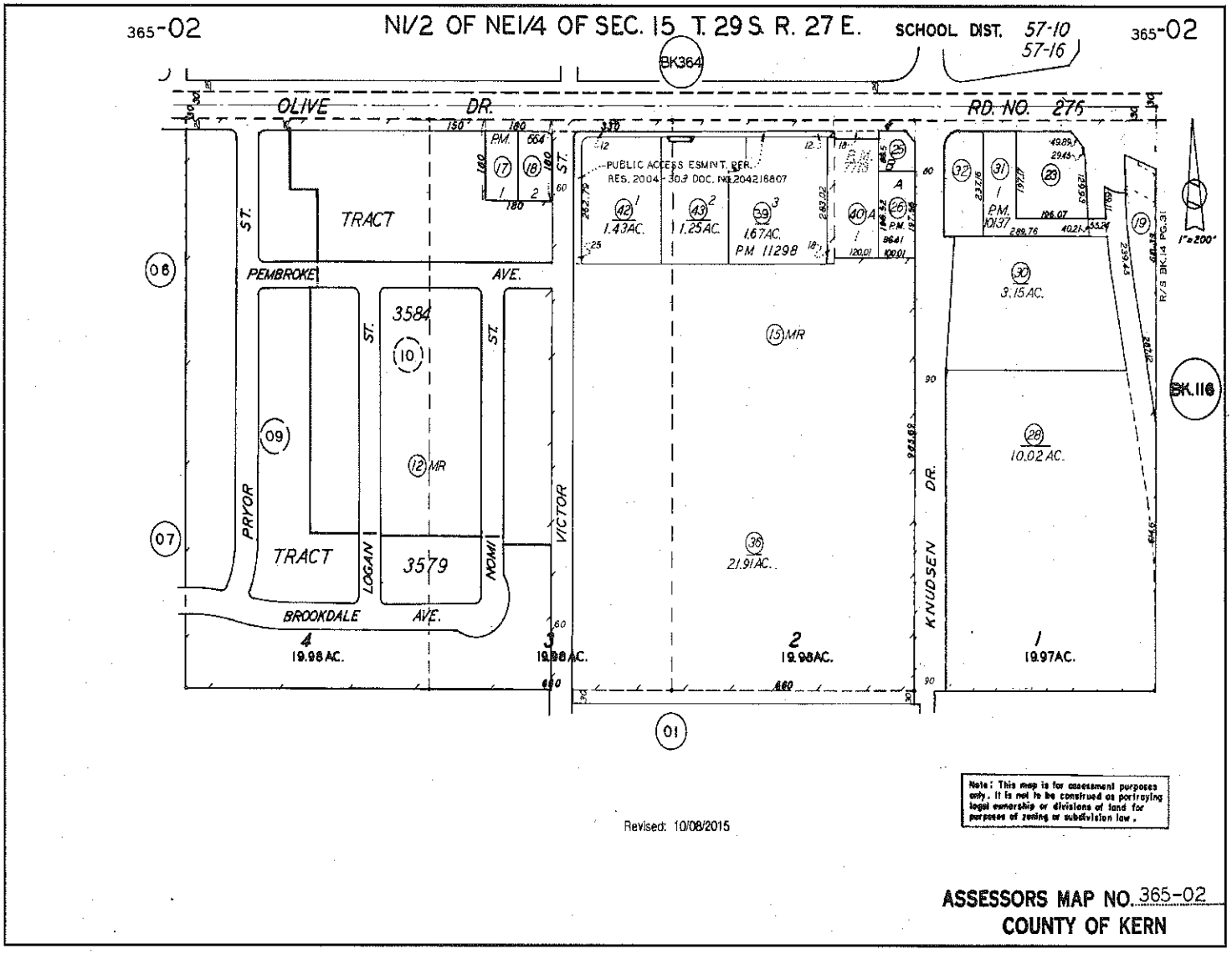

Limitation of Liability for Informational Report

IMPORTANT – READ CAREFULLY: THIS REPORT IS NOT AN INSURED PRODUCT OR SERVICE OR A REPRESENTATION OF THE CONDITION OF TITLE TO REAL PROPERTY. IT IS NOT AN ABSTRACT, LEGAL OPINION, OPINION OF TITLE, TITLE INSURANCE COMMITMENT OR PRELIMINARY REPORT, OR ANY FORM OF TITLE INSURANCE OR GUARANTY. THIS REPORT IS ISSUED EXCLUSIVELY FOR THE BENEFIT OF THE APPLICANT THEREFOR, AND MAY NOT BE USED OR RELIED UPON BY ANY OTHER PERSON. THIS REPORT MAY NOT BE REPRODUCED IN ANY MANNER WITHOUT FIRST AMERICAN'S PRIOR WRITTEN CONSENT. FIRST AMERICAN DOES NOT REPRESENT OR WARRANT THAT THE INFORMATION HEREIN IS COMPLETE OR FREE FROM ERROR, AND THE INFORMATION HEREIN IS PROVIDED WITHOUT ANY WARRANTIES OF ANY KIND, AS-IS, AND WITH ALL FAULTS. AS A MATERIAL PART OF THE CONSIDERATION GIVEN IN EXCHANGE FOR THE ISSUANCE OF THIS REPORT, RECIPIENT AGREES THAT FIRST AMERICAN'S SOLE LIABILITY FOR ANY LOSS OR DAMAGE CAUSED BY AN ERROR OR OMISSION DUE TO INACCURATE INFORMATION OR NEGLIGENCE IN PREPARING THIS REPORT SHALL BE LIMITED TO THE FEE CHARGED FOR THE REPORT. RECIPIENT ACCEPTS THIS REPORT WITH THIS LIMITATION AND AGREES THAT FIRST AMERICAN WOULD NOT HAVE ISSUED THIS REPORT BUT FOR THE LIMITATION OF LIABILITY DESCRIBED ABOVE. FIRST AMERICAN MAKES NO REPRESENTATION OR WARRANTY AS TO THE LEGALITY OR PROPRIETY OF RECIPIENT'S USE OF THE INFORMATION HEREIN.

©2005-2017 First American Financial Corporation and/or its affiliates. All rights reserved.

Property Address:

, CA

All information contained herein is subject to the Limitation of Liability for Informational Report set forth on the last page hereof. ©2005-2017 First American Financial Corporation and/or its affiliates. All rights reserved.

First American

myFirstAm® Property Profile

, , CA

Property Information

Owner(s):	Carosella Trust	**Mailing Address:**	1412 17th St #412, Bakersfield, CA 93301
Owner Phone:	Unknown	**Property Address:**	, , CA
Vesting Type:	N/A	**Alt. APN:**	
County:	Kern	**APN:**	365-020-30-00
Map Coord:	2402-A7	**Census Tract:**	
Lot#:	1	**Block:**	
Subdivision:	Kern County Land Co	**Tract:**	
Legal:	Section 15 , Township 29 , Range 27 , Quarter		

Property Characteristics

Use:	Industrial Acreage	**Year Built / Eff. :** /	**Sq. Ft. :**
Zoning:		**Lot Size Ac / Sq Ft:** 3.15 / 137214	**# of Units:**

Sale and Loan Information

Sale / Rec Date:	***$/Sq. Ft.:**	**2nd Mtg.:**
Sale Price:	**1st Loan:**	**Prior Sale Amt:**
Doc No.:	**Loan Type:**	**Prior Sale Date:**
Doc Type:	**Transfer Date:**	**Prior Doc No.:**
Seller:	**Lender:**	**Prior Doc Type:**

*$/Sq Ft. is a calculation of Sale Price divided by Sq Feet.

Tax Information

Imp Value:		**Exemption Type:**	
Land Value:	$321,205	**Tax Year / Area:**	2017 / 1-869
Total Value:	$321,205	**Tax Value:**	
Total Tax Amt:	$3,958.86	**Improved:**	

This report is only for the myFirstAm user who applied for it. No one else can rely on it. As a myFirstAm user, you already agreed to our disclaimer regarding third party property information accuracy. You can view it here: www.myfirstam.com/Security/ShowEULA. ©2005-2017 First American Financial Corporation and/or its affiliates. All rights reserved.

First American

myFirstAm® Transaction History

, , CA

Transaction History provides records for the past ten years. To request additional information, please contact your local Sales Representative, Customer Service Department, or for an additional fee you may **click here** .

History Record # 1 : SALE/TRANSFER

Buyer:	Carosella Trust	**Seller:**	Carosella Tom & Lisa
Transaction Date:	10/29/2014	**Sale Price:**	
Recording Date:	11/07/2014	**Sale Price Type:**	
Recorded Doc #:	000000138908	**Title Company:**	
Document Type:	Deed Transfer	**Vesting Type:**	N/A

History Record # 2 : FINANCE

Mortgage Recording Date:	06/11/2003	**Mortgage Transfer Type:**	Refinance
Mortgage Document #:	114064	**Mortgage Rate Type:**	Var
Lender:	Westamerica Bank	**Mortgage Term:**	
Document Type	Trust Deed/Mortgage	**Vesting Type:**	N/A
Loan Amount:	$134,000	**Mortgage Rate:**	
Borrower 1:	Carasella Lisa	**Borrower 2:**	Carasella Tom
Borrower 3:		**Borrower 4:**	

History Record # 3 : SALE/TRANSFER

Buyer:	State Of California	**Seller:**	Wildlands Conservancy
Transaction Date:	10/10/1997	**Sale Price:**	
Recording Date:	10/15/1997	**Sale Price Type:**	
Recorded Doc #:	0000137864	**Title Company:**	
Document Type:	Deed Transfer	**Vesting Type:**	N/A

Continued on next page...

All information contained herein is subject to the Limitation of Liability for Informational Report set forth on the last page hereof. ©2005-2017 First American Financial Corporation and/or its affiliates. All rights reserved.

History Record # 4 : SALE/TRANSFER

Buyer:	State Of California	**Seller:**	Edmund Ansin Trustee
Transaction Date:	10/02/1997	**Sale Price:**	
Recording Date:	10/09/1997	**Sale Price Type:**	
Recorded Doc #:	0000135571	**Title Company:**	
Document Type:	Deed Transfer	**Vesting Type:**	N/A

History Record # 5 : SALE/TRANSFER

Buyer:	State Of California	**Seller:**	Bobo Trust
Transaction Date:	10/03/1997	**Sale Price:**	
Recording Date:	10/08/1997	**Sale Price Type:**	
Recorded Doc #:	0000134871	**Title Company:**	
Document Type:	Deed Transfer	**Vesting Type:**	N/A

History Record # 6 : SALE/TRANSFER

Buyer:	State Of California	**Seller:**	Camarillo,Heriberto L & Graciela
Transaction Date:	09/25/1997	**Sale Price:**	
Recording Date:	09/30/1997	**Sale Price Type:**	
Recorded Doc #:	0000130790	**Title Company:**	Commonwealth Land Title
Document Type:	Deed Transfer	**Vesting Type:**	N/A

History Record # 7 : SALE/TRANSFER

Buyer:	State Of California	**Seller:**	Kelley Trust
Transaction Date:	08/22/1997	**Sale Price:**	
Recording Date:	08/27/1997	**Sale Price Type:**	
Recorded Doc #:	0000113062	**Title Company:**	
Document Type:	Deed Transfer	**Vesting Type:**	N/A

Continued on next page...

All information contained herein is subject to the Limitation of Liability for Informational Report set forth on the last page hereof. ©2005-2017 First American Financial Corporation and/or its affiliates. All rights reserved.

History Record # 8 : SALE/TRANSFER

Buyer:	State Of California	**Seller:**	Martin Outdoor Advertising
Transaction Date:	12/03/1994	**Sale Price:**	
Recording Date:	12/09/1994	**Sale Price Type:**	
Recorded Doc #:	0000174526	**Title Company:**	
Document Type:	Deed Transfer	**Vesting Type:**	N/A

History Record # 9 : SALE/TRANSFER

Buyer:	State Of California	**Seller:**	Cisneros,Baldo
Transaction Date:	08/06/1994	**Sale Price:**	
Recording Date:	08/12/1994	**Sale Price Type:**	
Recorded Doc #:	0070722040	**Title Company:**	
Document Type:	Deed Transfer	**Vesting Type:**	N/A

©2005-2017 First American Financial Corporation and/or its affiliates. All rights reserved.

First American

myFirstAm® Tax Map , , CA

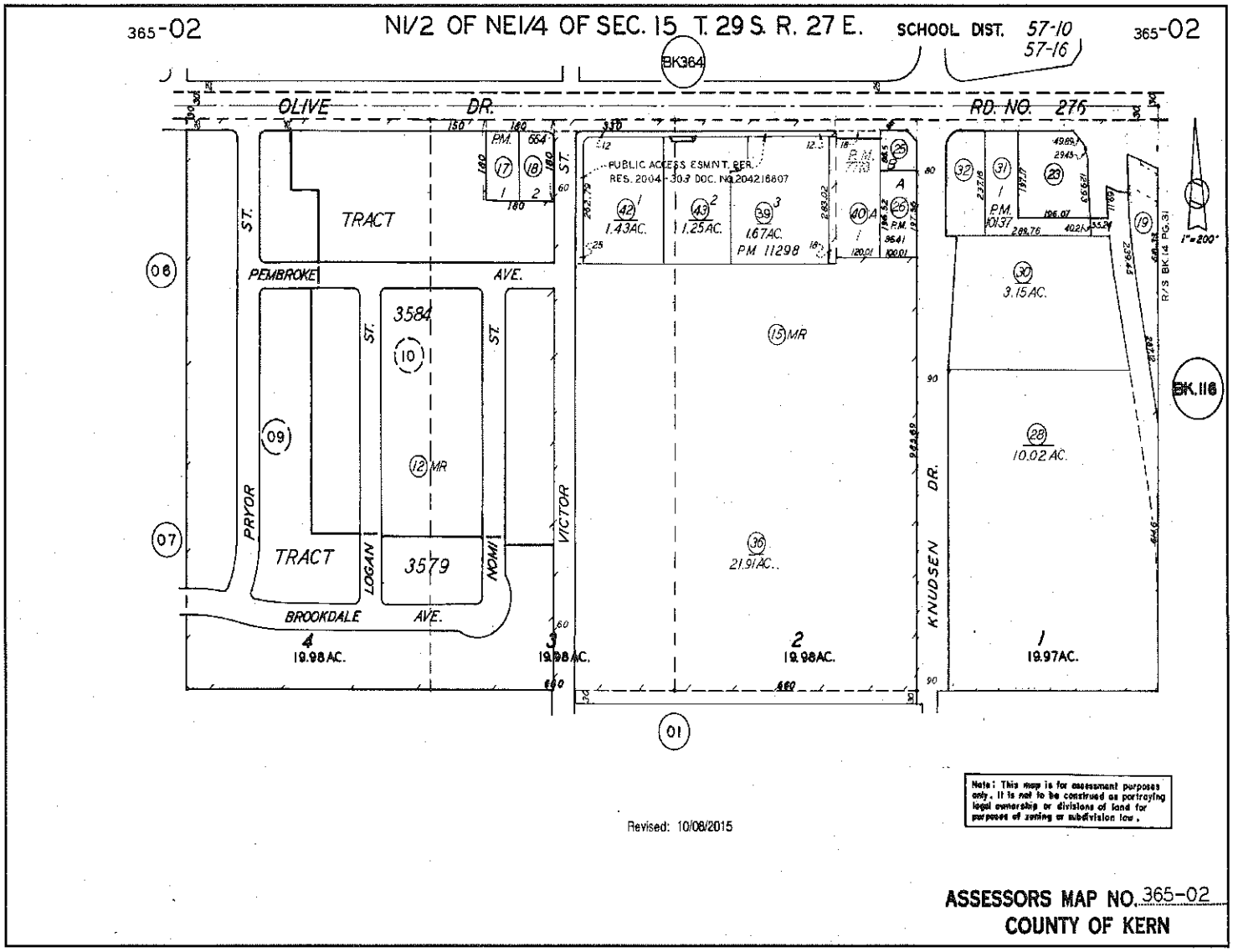

Limitation of Liability for Informational Report

IMPORTANT – READ CAREFULLY: THIS REPORT IS NOT AN INSURED PRODUCT OR SERVICE OR A REPRESENTATION OF THE CONDITION OF TITLE TO REAL PROPERTY. IT IS NOT AN ABSTRACT, LEGAL OPINION, OPINION OF TITLE, TITLE INSURANCE COMMITMENT OR PRELIMINARY REPORT, OR ANY FORM OF TITLE INSURANCE OR GUARANTY. THIS REPORT IS ISSUED EXCLUSIVELY FOR THE BENEFIT OF THE APPLICANT THEREFOR, AND MAY NOT BE USED OR RELIED UPON BY ANY OTHER PERSON. THIS REPORT MAY NOT BE REPRODUCED IN ANY MANNER WITHOUT FIRST AMERICAN'S PRIOR WRITTEN CONSENT. FIRST AMERICAN DOES NOT REPRESENT OR WARRANT THAT THE INFORMATION HEREIN IS COMPLETE OR FREE FROM ERROR, AND THE INFORMATION HEREIN IS PROVIDED WITHOUT ANY WARRANTIES OF ANY KIND, AS-IS, AND WITH ALL FAULTS. AS A MATERIAL PART OF THE CONSIDERATION GIVEN IN EXCHANGE FOR THE ISSUANCE OF THIS REPORT, RECIPIENT AGREES THAT FIRST AMERICAN'S SOLE LIABILITY FOR ANY LOSS OR DAMAGE CAUSED BY AN ERROR OR OMISSION DUE TO INACCURATE INFORMATION OR NEGLIGENCE IN PREPARING THIS REPORT SHALL BE LIMITED TO THE FEE CHARGED FOR THE REPORT. RECIPIENT ACCEPTS THIS REPORT WITH THIS LIMITATION AND AGREES THAT FIRST AMERICAN WOULD NOT HAVE ISSUED THIS REPORT BUT FOR THE LIMITATION OF LIABILITY DESCRIBED ABOVE. FIRST AMERICAN MAKES NO REPRESENTATION OR WARRANTY AS TO THE LEGALITY OR PROPRIETY OF RECIPIENT'S USE OF THE INFORMATION HEREIN.

©2005-2017 First American Financial Corporation and/or its affiliates. All rights reserved.

Exhibit B

Historical Tenant Report

Knudsen Road
Knudsen Road
Bakersfield, CA 93308

Inquiry Number: 5088075.5
October 26, 2017

The EDR-City Directory Abstract

EDR® Environmental Data Resources Inc

6 Armstrong Road
Shelton, CT 06484
800.352.0050
www.edrnet.com

TABLE OF CONTENTS

SECTION

Executive Summary

Findings

City Directory Images

Thank you for your business.
Please contact EDR at 1-800-352-0050
with any questions or comments.

Disclaimer - Copyright and Trademark Notice

This Report contains certain information obtained from a variety of public and other sources reasonably available to Environmental Data Resources, Inc. It cannot be concluded from this Report that coverage information for the target and surrounding properties does not exist from other sources. **NO WARRANTY EXPRESSED OR IMPLIED, IS MADE WHATSOEVER IN CONNECTION WITH THIS REPORT. ENVIRONMENTAL DATA RESOURCES, INC. SPECIFICALLY DISCLAIMS THE MAKING OF ANY SUCH WARRANTIES, INCLUDING WITHOUT LIMITATION, MERCHANTABILITY OR FITNESS FOR A PARTICULAR USE OR PURPOSE. ALL RISK IS ASSUMED BY THE USER. IN NO EVENT SHALL ENVIRONMENTAL DATA RESOURCES, INC. BE LIABLE TO ANYONE, WHETHER ARISING OUT OF ERRORS OR OMISSIONS, NEGLIGENCE, ACCIDENT OR ANY OTHER CAUSE, FOR ANY LOSS OR DAMAGE, INCLUDING, WITHOUT LIMITATION, SPECIAL, INCIDENTAL, CONSEQUENTIAL, OR EXEMPLARY DAMAGES. ANY LIABILITY ON THE PART OF ENVIRONMENTAL DATA RESOURCES, INC. IS STRICTLY LIMITED TO A REFUND OF THE AMOUNT PAID FOR THIS REPORT.** Purchaser accepts this Report "AS IS". Any analyses, estimates, ratings, environmental risk levels or risk codes provided in this Report are provided for illustrative purposes only, and are not intended to provide, nor should they be interpreted as providing any facts regarding, or prediction orforecast of, any environmental risk for any property. Only a Phase I Environmental Site Assessment performed by an environmental professional can provide information regarding the environmental risk for any property. Additionally, the information provided in this Report is not to be construed as legal advice.

Copyright 2017 by Environmental Data Resources, Inc. All rights reserved. Reproduction in any media or format, in whole or in part, of any report or map of Environmental Data Resources, Inc. or its affiliates is prohibited without prior written permission.

EDR and its logos (including Sanborn and Sanborn Map) are trademarks of Environmental Data Resources, Inc. or its affiliates. All other trademarks used herein are the property of their respective owners.

EXECUTIVE SUMMARY

DESCRIPTION

Environmental Data Resources, Inc.'s (EDR) City Directory Abstract is a screening tool designed to assist environmental professionals in evaluating potential liability on a target property resulting from past activities. EDR's City Directory Abstract includes a search and abstract of available city directory data. For each address, the directory lists the name of the corresponding occupant at five year intervals.

Business directories including city, cross reference and telephone directories were reviewed, if available, at approximately five year intervals for the years spanning 1922 through 2014. This report compiles information gathered in this review by geocoding the latitude and longitude of properties identified and gathering information about properties within 660 feet of the target property.

A summary of the information obtained is provided in the text of this report.

RECORD SOURCES

EDR's Digital Archive combines historical directory listings from sources such as Cole Information and Dun & Bradstreet. These standard sources of property information complement and enhance each other to provide a more comprehensive report.

EDR is licensed to reproduce certain City Directory works by the copyright holders of those works. The purchaser of this EDR City Directory Report may include it in report(s) delivered to a customer. Reproduction of City Directories without permission of the publisher or licensed vendor may be a violation of copyright.

Data by
infoUSA®
Copyright©2008
All Rights Reserved

RESEARCH SUMMARY

The following research sources were consulted in the preparation of this report. An "X" indicates where information was identified in the source and provided in this report.

Year	Source	TP	Adjoining	Text Abstract	Source Image
2014	EDR Digital Archive	-	-	-	-
2010	EDR Digital Archive	-	-	-	-
2005	EDR Digital Archive	-	-	-	-
2002	R.L. Polk Co Publishers	-	-	-	-
1995	R.L. Polk Co Publishers	-	-	-	-
1990	Pacific Bell Telephone Co	-	-	-	-
1986	Pacific Telephone	-	-	-	-
1980	R.L. Polk Co Publishers	-	-	-	-
1976	B&G Publications	-	-	-	-
1975	R.L. Polk Co Publishers	-	-	-	-
1971	B&G Publications	-	-	-	-
1970	R.L. Polk Co Publishers	-	-	-	-

EXECUTIVE SUMMARY

Year	Source	TP	Adjoining	Text Abstract	Source Image
1965	R.L. Polk Co Publishers	-	-	-	-
1960	R.L. Polk Co Publishers	-	-	-	-
1955	R. L. Polk Co.	-	-	-	-
1951	R. L. Polk Co.	-	-	-	-
1945	R. L. Polk Co.	-	-	-	-
1940	R. L. Polk Co.	-	-	-	-
1935	R.L. Polk Co Publishers	-	-	-	-
1930	R. L. Polk Co.	-	-	-	-
1928	R.L. Polk Co Publishers	-	-	-	-
1922	Polk-Husted Directory Co.	-	-	-	-

FINDINGS

TARGET PROPERTY INFORMATION

ADDRESS

Knudsen Road
Bakersfield, CA 93308

FINDINGS DETAIL

Target Property research detail.

FINDINGS

ADJOINING PROPERTY DETAIL

The following Adjoining Property addresses were researched for this report. Detailed findings are provided for each address.

No Addresses Found

FINDINGS

TARGET PROPERTY: ADDRESS NOT IDENTIFIED IN RESEARCH SOURCE

The following Target Property addresses were researched for this report, and the addresses were not identified in the research source.

Address Researched	Address Not Identified in Research Source
Knudsen Road	2014, 2010, 2005, 2002, 1995, 1990, 1986, 1980, 1976, 1975, 1971, 1970, 1965, 1960, 1955, 1951, 1945, 1940, 1935, 1930, 1928, 1922

Exhibit C

Aerial Photographs and Sanborn Map Report

Knudsen Road

Knudsen Road

Bakersfield, CA 93308

Inquiry Number: 5088075.9

October 26, 2017

The EDR Aerial Photo Decade Package

6 Armstrong Road, 4th floor
Shelton, CT 06484
Toll Free: 800.352.0050
www.edrnet.com

EDR Aerial Photo Decade Package

10/26/17

Site Name:	Client Name:
Knudsen Road	ENCON Technologies Inc.
Knudsen Road	12145 Mora Drive
Bakersfield, CA 93308	Santa Fe, CA 90670
EDR Inquiry # 5088075.9	Contact: Elizabeth Bartley

Environmental Data Resources, Inc. (EDR) Aerial Photo Decade Package is a screening tool designed to assist environmental professionals in evaluating potential liability on a target property resulting from past activities. EDR's professional researchers provide digitally reproduced historical aerial photographs, and when available, provide one photo per decade.

Search Results:

Year	Scale	Details	Source
2012	1"=500'	Flight Year: 2012	USDA/NAIP
2010	1"=500'	Flight Year: 2010	USDA/NAIP
2009	1"=500'	Flight Year: 2009	USDA/NAIP
2006	1"=500'	Flight Year: 2006	USDA/NAIP
2005	1"=500'	Flight Year: 2005	USDA/NAIP
1994	1"=500'	Acquisition Date: September 03, 1994	USGS/DOQQ
1984	1"=500'	Flight Date: June 16, 1984	USDA
1973	1"=500'	Flight Date: May 01, 1973	USDA
1968	1"=500'	Flight Date: April 21, 1968	USGS
1956	1"=500'	Flight Date: July 15, 1956	USDA
1952	1"=500'	Flight Date: August 13, 1952	USGS
1942	1"=500'	Flight Date: May 31, 1942	USDA
1937	1"=500'	Flight Date: August 10, 1937	USDA

When delivered electronically by EDR, the aerial photo images included with this report are for ONE TIME USE ONLY. Further reproduction of these aerial photo images is prohibited without permission from EDR. For more information contact your EDR Account Executive.

Disclaimer - Copyright and Trademark Notice

This Report contains certain information obtained from a variety of public and other sources reasonably available to Environmental Data Resources, Inc. It cannot be concluded from this Report that coverage information for the target and surrounding properties does not exist from other sources. NO WARRANTY EXPRESSED OR IMPLIED, IS MADE WHATSOEVER IN CONNECTION WITH THIS REPORT. ENVIRONMENTAL DATA RESOURCES, INC. SPECIFICALLY DISCLAIMS THE MAKING OF ANY SUCH WARRANTIES, INCLUDING WITHOUT LIMITATION, MERCHANTABILITY OR FITNESS FOR A PARTICULAR USE OR PURPOSE. ALL RISK IS ASSUMED BY THE USER. IN NO EVENT SHALL ENVIRONMENTAL DATA RESOURCES, INC. BE LIABLE TO ANYONE, WHETHER ARISING OUT OF ERRORS OR OMISSIONS, NEGLIGENCE, ACCIDENT OR ANY OTHER CAUSE, FOR ANY LOSS OF DAMAGE, INCLUDING, WITHOUT LIMITATION, SPECIAL, INCIDENTAL, CONSEQUENTIAL, OR EXEMPLARY DAMAGES. ANY LIABILITY ON THE PART OF ENVIRONMENTAL DATA RESOURCES, INC. IS STRICTLY LIMITED TO A REFUND OF THE AMOUNT PAID FOR THIS REPORT. Purchaser accepts this Report "AS IS". Any analyses, estimates, ratings, environmental risk levels or risk codes provided in this Report are provided for illustrative purposes only, and are not intended to provide, nor should they be interpreted as providing any facts regarding, or prediction or forecast of, any environmental risk for any property. Only a Phase I Environmental Site Assessment performed by an environmental professional can provide information regarding the environmental risk for any property. Additionally, the information provided in this Report is not to be construed as legal advice.

Copyright 2017 by Environmental Data Resources, Inc. All rights reserved. Reproduction in any media or format, in whole or in part, of any report or map of Environmental Data Resources, Inc., or its affiliates, is prohibited without prior written permission.

EDR and its logos (including Sanborn and Sanborn Map) are trademarks of Environmental Data Resources, Inc. or its affiliates. All other trademarks used herein are the property of their respective owners.



INQUIRY #: 5088075.9

YEAR: 2012

= 500'

N

EDR

INQUIRY #: 5088075.9

YEAR: 2010

= 500'

N

EDR



INQUIRY #: 5088075.9

YEAR: 2009

= 500'

N

EDR

INQUIRY #: 5088075.9

YEAR: 2006

= 500'

N

EDR



INQUIRY #: 5088075.9

YEAR: 2005

= 500'

N

EDR



INQUIRY #: 5088075.9

YEAR: 1994

= 500'

N

EDR



INQUIRY #: 5088075.9

YEAR: 1984

= 500'

N

EDR

INQUIRY #: 5088075.9

YEAR: 1973

= 500'

N

EDR



INQUIRY #: 5088075.9

YEAR: 1968

= 500'

N

EDR



INQUIRY #: 5088075.9

YEAR: 1956

= 500'

N

EDR

INQUIRY #: 5088075.9

YEAR: 1952

= 500'

N

EDR

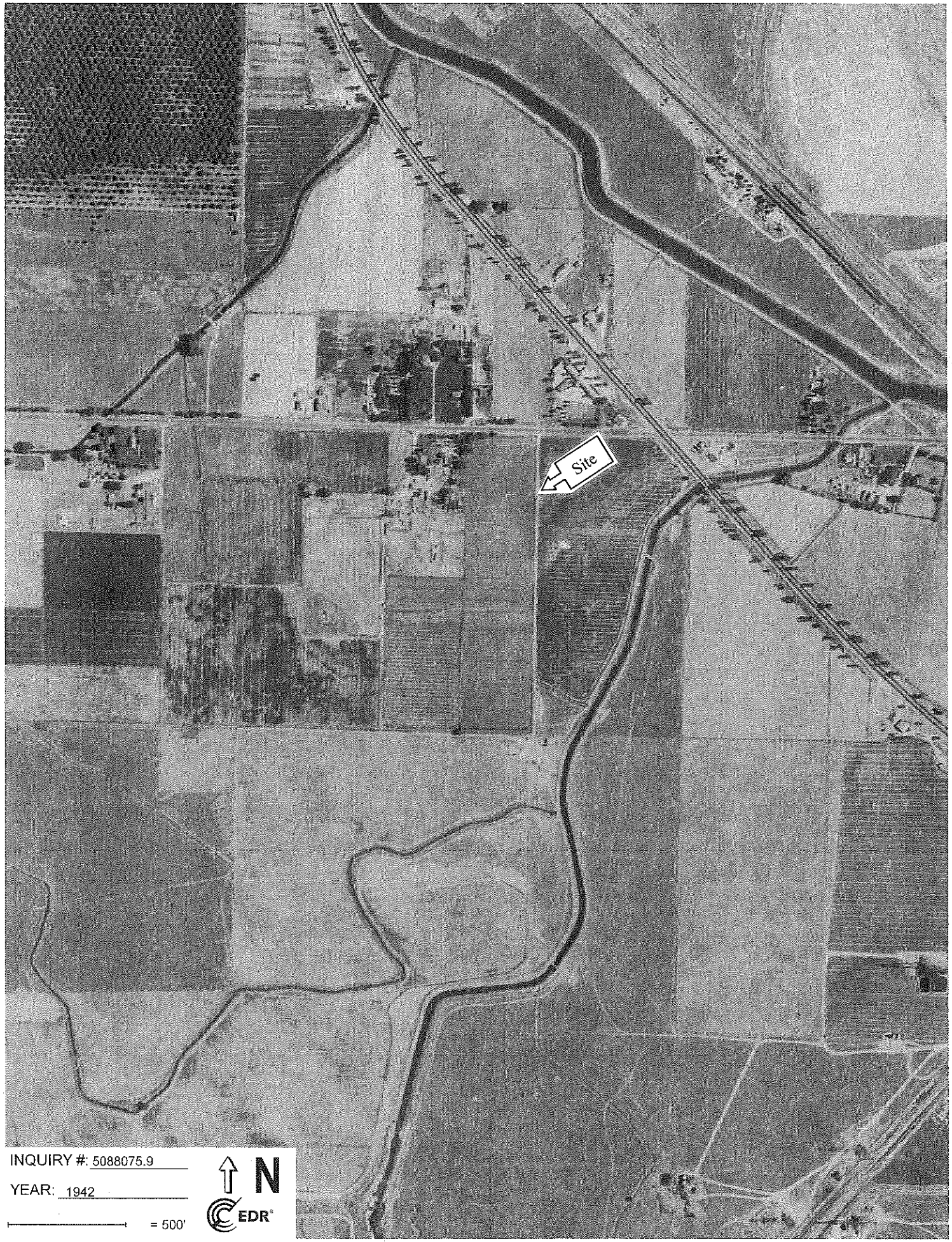

INQUIRY #: 5088075.9

YEAR: 1942

= 500'

N

EDR



INQUIRY #: 5088075.9

YEAR: 1937

= 500'

N

EDR

Knudsen Road
Knudsen Road
Bakersfield, CA 93308

Inquiry Number: 5088075.3
October 26, 2017

Certified Sanborn® Map Report

6 Armstrong Road, 4th floor
Shelton, CT 06484
Toll Free: 800.352.0050
www.edrnet.com

Certified Sanborn® Map Report

10/26/17

Site Name:

Knudsen Road
Knudsen Road
Bakersfield, CA 93308
EDR Inquiry # 5088075.3

Client Name:

ENCON Technologies Inc.
12145 Mora Drive
Santa Fe, CA 90670
Contact: Elizabeth Bartley

The Sanborn Library has been searched by EDR and maps covering the target property location as provided by ENCON Technologies Inc. were identified for the years listed below. The Sanborn Library is the largest, most complete collection of fire insurance maps. The collection includes maps from Sanborn, Bromley, Perris & Browne, Hopkins, Barlow, and others. Only Environmental Data Resources Inc. (EDR) is authorized to grant rights for commercial reproduction of maps by the Sanborn Library LLC, the copyright holder for the collection. Results can be authenticated by visiting www.edrnet.com/sanborn.

The Sanborn Library is continually enhanced with newly identified map archives. This report accesses all maps in the collection as of the day this report was generated.

Certified Sanborn Results:

Certification # 3121-424F-8C08

PO # NA

Project Knudsen Road

UNMAPPED PROPERTY

This report certifies that the complete holdings of the Sanborn Library, LLC collection have been searched based on client supplied target property information, and fire insurance maps covering the target property were not found.

Sanborn® Library search results

Certification #: 3121-424F-8C08

The Sanborn Library includes more than 1.2 million fire insurance maps from Sanborn, Bromley, Perris & Browne, Hopkins, Barlow and others which track historical property usage in approximately 12,000 American cities and towns. Collections searched:

- ☑ Library of Congress
- ☑ University Publications of America
- ☑ EDR Private Collection

The Sanborn Library LLC Since 1866™

Limited Permission To Make Copies

ENCON Technologies Inc. (the client) is permitted to make up to FIVE photocopies of this Sanborn Map transmittal and each fire insurance map accompanying this report solely for the limited use of its customer. No one other than the client is authorized to make copies. Upon request made directly to an EDR Account Executive, the client may be permitted to make a limited number of additional photocopies. This permission is conditioned upon compliance by the client, its customer and their agents with EDR's copyright policy; a copy of which is available upon request.

Disclaimer - Copyright and Trademark Notice

This Report contains certain information obtained from a variety of public and other sources reasonably available to Environmental Data Resources, Inc. It cannot be concluded from this Report that coverage information for the target and surrounding properties does not exist from other sources. NO WARRANTY EXPRESSED OR IMPLIED, IS MADE WHATSOEVER IN CONNECTION WITH THIS REPORT. ENVIRONMENTAL DATA RESOURCES, INC. SPECIFICALLY DISCLAIMS THE MAKING OF ANY SUCH WARRANTIES, INCLUDING WITHOUT LIMITATION, MERCHANTABILITY OR FITNESS FOR A PARTICULAR USE OR PURPOSE. ALL RISK IS ASSUMED BY THE USER. IN NO EVENT SHALL ENVIRONMENTAL DATA RESOURCES, INC. BE LIABLE TO ANYONE, WHETHER ARISING OUT OF ERRORS OR OMISSIONS, NEGLIGENCE, ACCIDENT OR ANY OTHER CAUSE, FOR ANY LOSS OF DAMAGE, INCLUDING, WITHOUT LIMITATION, SPECIAL, INCIDENTAL, CONSEQUENTIAL, OR EXEMPLARY DAMAGES. ANY LIABILITY ON THE PART OF ENVIRONMENTAL DATA RESOURCES, INC. IS STRICTLY LIMITED TO A REFUND OF THE AMOUNT PAID FOR THIS REPORT. Purchaser accepts this Report "AS IS". Any analyses, estimates, ratings, environmental risk levels or risk codes provided in this Report are provided for illustrative purposes only, and are not intended to provide, nor should they be interpreted as providing any facts regarding, or prediction or forecast of, any environmental risk for any property. Only a Phase I Environmental Site Assessment performed by an environmental professional can provide information regarding the environmental risk for any property. Additionally, the information provided in this Report is not to be construed as legal advice.

Copyright 2017 by Environmental Data Resources, Inc. All rights reserved. Reproduction in any media or format, in whole or in part, of any report or map of Environmental Data Resources, Inc., or its affiliates, is prohibited without prior written permission.

EDR and its logos (including Sanborn and Sanborn Map) are trademarks of Environmental Data Resources, Inc. or its affiliates. All other trademarks used herein are the property of their respective owners.

Exhibit D

State Regional Water Quality Resources Control Board (GeoTracker)
And Department of Toxic Substances Control Board (EnviroStor)
Online Record Review and Reports

STATE WATER RESOURCES CONTROL BOARD

GEOTRACKER

North Adjacent Off-Site Location

CASE SUMMARY

REPORT DATE
10/9/1989

HAZARDOUS MATERIAL INCIDENT REPORT FILED WITH OES?

I. REPORTED BY
UNKNOWN

CREATED BY
UNKNOWN

III. SITE LOCATION

FACILITY NAME
EXXON SERVICE STATION (OLIVE)

FACILITY ID

FACILITY ADDRESS
5213 OLIVE DR
BAKERSFIELD, CA 93304
KERN COUNTY

ORIENTATION OF SITE TO STREET

CROSS STREET
KNUDSON & 99

V. SUBSTANCES RELEASED / CONTAMINANT(S) OF CONCERN
GASOLINE

VI. DISCOVERY/ABATEMENT

DATE DISCHARGE BEGAN

DATE DISCOVERED
10/13/1989

HOW DISCOVERED
Subsurface Monitoring

DESCRIPTION

DATE STOPPED

STOP METHOD

DESCRIPTION

VII. SOURCE/CAUSE

SOURCE OF DISCHARGE
Other

CAUSE OF DISCHARGE
Unknown

DISCHARGE DESCRIPTION

VIII. CASE TYPE

CASE TYPE
Aquifer used for drinking water supply

IX. REMEDIAL ACTION
NO REMEDIAL ACTIONS ENTERED

X. GENERAL COMMENTS

XI. CERTIFICATION

I HEREBY CERTIFY THAT THE INFORMATION REPORTED HEREIN IS TRUE AND ACCURATE TO THE BEST OF MY KNOWLEDGE.

XII. REGULATORY USE ONLY

LOCAL AGENCY CASE NUMBER
050052

REGIONAL BOARD CASE NUMBER
5115000249

LOCAL AGENCY

CONTACT NAME	INITIALS	ORGANIZATION NAME	EMAIL ADDRESS
AMY F GREEN	AMY	KERN COUNTY	amyg@co.kern.ca.us

ADDRESS
2700 M STREET, SUITE 300
BAKERSFIELD, CA 93301

CONTACT DESCRIPTION

PHONE TYPE	PHONE NUMBER	EXTENSION
PHONE	(661) 862-8754	

REGIONAL BOARD

CONTACT NAME	INITIALS	ORGANIZATION NAME	EMAIL ADDRESS
JOHN WHITING	JDW	CENTRAL VALLEY RWQCB (REGION 5F)	John.whiting@waterboards.ca.gov

ADDRESS
1685 E STREET
FRESNO, CA 93706-2020

CONTACT DESCRIPTION

PHONE TYPE	PHONE NUMBER	EXTENSION
OFFICE	(559)445-5504	

Copyright © 2015 State of California

STATE WATER RESOURCES CONTROL BOARD

GEOTRACKER

EXXON SERVICE STATION (OLIVE) (T0602900248) - (MAP)

SIGN UP FOR EMAIL ALERTS

5213 OLIVE DR
BAKERSFIELD, CA 93304
KERN COUNTY
LUST CLEANUP SITE (INFO)
PRINTABLE CASE SUMMARY / CSM REPORT

CLEANUP OVERSIGHT AGENCIES
KERN COUNTY *(LEAD) - CASE #: 050062*
CASEWORKER: AMY E GREEN
CENTRAL VALLEY RWQCB (REGION 5F) *- CASE #: 5T15000249*
CASEWORKER: JOHN WHITING

CUF Claim #:	197
CUF Priority Assigned:	C
CUF Amount Paid:	$151,938

Summary | Cleanup Action Report | Regulatory Activities | *Environmental Data (ESI)* | Site Maps / Documents | *Community Involvement* | *Related Cases* | LUST CUF Data

* DENOTES A SUBMITTAL WAS AUTO-RECEIVED

Site Maps (GEO_MAP), Boring Logs (GEO_BORE) and KML / KMZ Files

NO SITE MAP SUBMITTALS FOUND FOR THIS FACILITY.

Site Documents

TITLE	TYPE	SUBMITTED BY	DOCUMENT DATE	SIZE
UNKNOWN	CLOSURE/NO FURTHER ACTION LETTER	JERROD LESSEL (REGULATOR)	10/10/1996	

Petition Documents

NO PETITION DOCUMENT SUBMITTALS FOUND FOR THIS FACILITY.

Monitoring Reports

NO MONITORING REPORT SUBMITTALS FOUND FOR THIS FACILITY.

Copyright © 2015 State of California

ENVIRONMENTAL HEALTH SERVICES DEPARTMENT

STEVE McCALLEY, R.E.H.S., Director
2700 "M" STREET, SUITE 300
BAKERSFIELD, CA 93301
Phone: (805) 862-8700
FAX: (805) 862-8701

RESOURCE MANAGEMENT AGENCY

DAVID PRICE III, RMA DIRECTOR
Engineering & Survey Services Department
Environmental Health Services Department
Planning Department
Roads Department

Closed

October 10, 1996

REMEDIAL ACTION COMPLETION CERTIFICATION

Mr. William Davies
Davies Oil Company
P.O. Box 80067
Bakersfield, CA 93306

SUBJECT: UNDERGROUND STORAGE TANK (UST) CASE
Location: 5213 Olive Drive, Bakersfield, CA
Known As: Former Exxon Service Station
Site No.: 050062

Dear Mr. Davies:

This letter confirms the completion of site investigation and remedial action for the underground storage tank(s) formerly located at the above-described location. Enclosed is the Case Closure Summary for the referenced site for your records.

Based on the available information, including the current land use, and with the provision that the information provided to this agency was accurate and representative of site conditions, no further action related to the underground tank release is required.

This notice is issued pursuant to a regulation contained in Title 23, California Code of Regulations, Division 3, Chapter 16, Section 2721 (e). (If a change in land use is proposed, the owner must promptly notify this agency.)

Please telephone Dolores Gough at (805) 862-8728, if you have any questions regarding this matter.

Sincerely,

Steve McCalley, Director
Environmental Health Services Department

Enclosure
cc: CV RWQCB
State Board, Underground Tank Program

050062.cls

YP

OK

CASE CLOSURE SUMMARY
Leaking Underground Fuel Storage Tank Program

I. Agency Information

Date: August 12, 1996

Agency Name: KERN COUNTY ENV. HEALTH SERVICES DEPT.	**Address:** 2700 "M" STREET, SUITE 300
City/State/Zip: BAKERSFIELD, CA 93301	**Phone:** (805) 862-8728
Responsible Staff Person: DOLORES GOUGH	**Title:** HAZ. MATERIALS SPECIALIST

II. Case Information

Site Facility Name: FORMER EXXON STATION #3286		
Site Facility Address: 5213 OLIVE DRIVE, BAKERSFIELD, CA 93308		
RB LUSTIS Case No:	**Local Case No:** 050062	**LOP Case No:**
URF Filing Date:	**SWEEPS No:**	
Responsible Party	**Addresses**	**Phone Numbers**
DAVIES OIL CO. c/o WILLIAM DAVIES	P.O. BOX 80067, BAKERSFIELD, CA 93306	(805) 323-6063

Tank No.	Size in Gal.	Contents	Closed in-Place/Removed	Date
1	8000	GASOLINE	REMOVED	10/05/90
2	8000	GASOLINE	REMOVED	10/05/90
3	8000	GASOLINE	REMOVED	10/05/90

III. Release and Site Characterization Information

Cause and type of release: GASOLINE DISPENSING SYSTEM			
Site characterization complete? ☒ Yes ☐ No	**Date approved by oversight agency:** NOVEMBER 1991		
Monitoring Wells Installed? ☒ Yes ☐ No	**Number:** 3	**Proper screened interval?** ☒ Yes ☐ No	
Highest GW depth below ground surface: 90 FT	**Lowest depth:** 110 FT	**Flow direction:** N-NW	
Most Sensitive Current Use: NONE			
Are drinking water wells affected? ☐ Yes ☒ No	**Aquifer name:**		
Is surface water affected? ☐ Yes ☒ No	**Nearest affected SW name:**		
Off-site beneficial use impacts (addresses/locations): NONE			
Report(s) on file? ☒ Yes ☐ No	**Where is report(s) filed?** KC Env. Health File		

Treatment and Disposal of Affected Material

Material	Amount (Include Units)	Action (Treatment or Disposal w/Destination)	Date
Tank	4	TRANSPORTED TO AMERICAN METAL RECYCLING	10/15 &26/90
Piping			
Free Product			
Soil			
Groundwater			
Barrels			

Case Closure Summary
Leaking Underground Fuel Storage Tank Program

III. Release and Site Characterization Information (continued)

Maximum Documented Contaminant Concentrations - - Before and After Cleanup

Contaminant	Soil (ppm)		Water (ppm)		Contaminant	Soil (ppm)		Water (ppm)	
	Before	After	Before	After		Before	After	Before	After
TPH (Gas)	7300	1200	11	0.089	Xylene	1520	150	1.2	0.012
TPH (Diesel)	--	--	--	--	Ethylbenzene	250	1	16	0.001
Benzene	130	ND	1.6	ND	Oil & Grease	--	--	--	--
Toluene	680	1	2.9	ND	Heavy metals	--	--	--	--
Other					Other				

Comments (Depth of Remediation, etc.): SOIL AND GROUNDWATER WERE REMEDIATED BY VAPOR EXTRACTION.

IV. Closure

Does completed corrective action protect existing beneficial uses per the Regional Board Basin Plan? ☒ Yes ☐ No

Does completed corrective action protect potential beneficial uses per the Regional Board Basin Plan? ☒ Yes ☐ No

Does corrective action protect public health for current land use? ☒ Yes ☐ No

Site management requirements: None

Should corrective action be reviewed if land use changes? ☐ Yes ☒ No

Monitoring Wells Decommissioned: ☐ Yes ☐ No | **Number Decommissioned:** WILL BE ABANDONED | **Number Retained:**

List enforcement actions taken: None

List enforcement actions rescinded: None

V. Local Agency Representative Data

Name: DOLORES GOUGH	**Title:** HAZARDOUS MATERIALS SPECIALIST
Signature: Dolores Gough	**Date:** 8/12/96

VI. RWQCB Notification

Date Submitted to RB:	RB Response:	
RWQCB Staff Name: YI PAN	Title:	Date:

VII. Additional Comments, Data, etc.

A phase II assessment was conducted at the site in October 1989 in order to determine site conditions prior to sale of the property. The property is the location of a former Exxon Service station. The station had four underground storage tanks, three 8,000-gal gasoline and one 550-gal waste oil tanks.

The phase II assessment results indicated the presence of petroleum hydrocarbon contamination by the north dispenser area. Based on these results, additional subsurface soil sampling was conducted. In addition, one groundwater well was installed and sampled and the results showed groundwater was impacted by elevated levels of gasoline constituents. An existing domestic well on the southwest corner of the property was also sampled. The results did not indicate any evidence of contamination. This well was subsequently abandoned.

In October, 1990, all the underground tanks on site were removed. Soil sampling during the tank removal activities confirmed significant gasoline contamination exists only at the north dispenser area. The soils beneath the site consist of various grain sizes of sand. From surface to 40 bgs, the soil consists of fine to medium grain size sand and gravelly sand from 30 to 90 feet.

A vapor extraction system was operated at the site from June 1991 to December 1993. Approximately 1087 gallons of petroleum hydrocarbons were removed from the start of operation to January 1992. Another 535 gallons were removed from December 1992 to December 1993. No information on how much was removed between January 1992 to December 1992 is available in our files. During this time, two additional groundwater wells (MW-2 and 3) were also installed. The water table also dropped causing the first well (MW-1) to become dry. MW-3 was monitored for a year but was abandoned following three consective "clean" results.

A confirmatory boring was drilled in March of this year and the results showed only one sample (at 50') had elevated levels of petroleum hydrocarbons. MW-2 has been monitored on a regular basis and the results indicate a decreasing trend in the contamination levels. Based on these results, closure was requested. This Department concurs with closing the case.

HM103

Exhibit E

EDR Government Radius Record Search

Knudsen Road
Knudsen Road
Bakersfield, CA 93308

Inquiry Number: 5088075.2s
October 25, 2017

The EDR Radius Map™ Report with GeoCheck®

6 Armstrong Road, 4th floor
Shelton, CT 06484
Toll Free: 800.352.0050
www.edrnet.com

TABLE OF CONTENTS

SECTION	PAGE
Executive Summary	ES1
Overview Map	2
Detail Map	3
Map Findings Summary	4
Map Findings	8
Orphan Summary	95
Government Records Searched/Data Currency Tracking	GR-1

GEOCHECK ADDENDUM

Physical Setting Source Addendum	A-1
Physical Setting Source Summary	A-2
Physical Setting SSURGO Soil Map	A-5
Physical Setting Source Map	A-12
Physical Setting Source Map Findings	A-14
Physical Setting Source Records Searched	PSGR-1

Thank you for your business.
Please contact EDR at 1-800-352-0050
with any questions or comments.

Disclaimer - Copyright and Trademark Notice

This Report contains certain information obtained from a variety of public and other sources reasonably available to Environmental Data Resources, Inc. It cannot be concluded from this Report that coverage information for the target and surrounding properties does not exist from other sources. **NO WARRANTY EXPRESSED OR IMPLIED, IS MADE WHATSOEVER IN CONNECTION WITH THIS REPORT. ENVIRONMENTAL DATA RESOURCES, INC. SPECIFICALLY DISCLAIMS THE MAKING OF ANY SUCH WARRANTIES, INCLUDING WITHOUT LIMITATION, MERCHANTABILITY OR FITNESS FOR A PARTICULAR USE OR PURPOSE. ALL RISK IS ASSUMED BY THE USER. IN NO EVENT SHALL ENVIRONMENTAL DATA RESOURCES, INC. BE LIABLE TO ANYONE, WHETHER ARISING OUT OF ERRORS OR OMISSIONS, NEGLIGENCE, ACCIDENT OR ANY OTHER CAUSE, FOR ANY LOSS OF DAMAGE, INCLUDING, WITHOUT LIMITATION, SPECIAL, INCIDENTAL, CONSEQUENTIAL, OR EXEMPLARY DAMAGES. ANY LIABILITY ON THE PART OF ENVIRONMENTAL DATA RESOURCES, INC. IS STRICTLY LIMITED TO A REFUND OF THE AMOUNT PAID FOR THIS REPORT.** Purchaser accepts this Report "AS IS". Any analyses, estimates, ratings, environmental risk levels or risk codes provided in this Report are provided for illustrative purposes only, and are not intended to provide, nor should they be interpreted as providing any facts regarding, or prediction or forecast of, any environmental risk for any property. Only a Phase I Environmental Site Assessment performed by an environmental professional can provide information regarding the environmental risk for any property. Additionally, the information provided in this Report is not to be construed as legal advice.

Copyright 2017 by Environmental Data Resources, Inc. All rights reserved. Reproduction in any media or format, in whole or in part, of any report or map of Environmental Data Resources, Inc., or its affiliates, is prohibited without prior written permission.

EDR and its logos (including Sanborn and Sanborn Map) are trademarks of Environmental Data Resources, Inc. or its affiliates. All other trademarks used herein are the property of their respective owners.

EXECUTIVE SUMMARY

A search of available environmental records was conducted by Environmental Data Resources, Inc (EDR). The report was designed to assist parties seeking to meet the search requirements of EPA's Standards and Practices for All Appropriate Inquiries (40 CFR Part 312), the ASTM Standard Practice for Environmental Site Assessments (E 1527-13) or custom requirements developed for the evaluation of environmental risk associated with a parcel of real estate.

TARGET PROPERTY INFORMATION

ADDRESS

KNUDSEN ROAD
BAKERSFIELD, CA 93308

COORDINATES

Latitude (North):	35.4097580 - 35° 24' 35.12"
Longitude (West):	119.0576050 - 119° 3' 27.37"
Universal Tranverse Mercator:	Zone 11
UTM X (Meters):	313163.2
UTM Y (Meters):	3920230.8
Elevation:	431 ft. above sea level

USGS TOPOGRAPHIC MAP ASSOCIATED WITH TARGET PROPERTY

Target Property Map:	5639503 OILDALE, CA
Version Date:	2012

AERIAL PHOTOGRAPHY IN THIS REPORT

Portions of Photo from:	20140617
Source:	USDA

MAPPED SITES SUMMARY

Target Property Address:
KNUDSEN ROAD
BAKERSFIELD, CA 93308

Click on Map ID to see full detail.

MAP ID	SITE NAME	ADDRESS	DATABASE ACRONYMS	RELATIVE ELEVATION	DIST (ft. & mi.) DIRECTION
A1	NORTH OF RIVER SANIT	5001 OLIVER DRIVE	HIST UST	Higher	89, 0.017, NNE
B2	7 ELEVEN STORE #3225	5203 OLIVE DR	UST	Higher	115, 0.022, NNW
B3	7-ELEVEN INC #32257	5203 OLIVE DR	UST	Higher	115, 0.022, NNW
A4	NORTH OF RIVER SANIT	5001 OLIVE DR	UST	Higher	151, 0.029, NNE
B5	AUTO SPA EXPRESS WAS	5725 KNUDSEN DR	UST	Higher	161, 0.030, NNW
A6	SULLY'S CHEVRON (OLI	5201 OLIVE DR	UST	Higher	175, 0.033, North
A7	99702 CHEVRON	5201 OLIVE DR	CA FID UST	Higher	175, 0.033, North
A8	CHEVRON STATION #9-9	5201 OLIVE DR	LUST	Higher	175, 0.033, North
A9	CHEVRON #9-9702	5201 OLIVE DR	LUST, SWEEPS UST, EMI, HIST CORTESE	Higher	175, 0.033, North
A10	KEESTER RILEY CHEVRO	5201 OLIVE DR	EDR Hist Auto	Higher	175, 0.033, North
A11	99702 CHEVRON	5201 OLIVE DR	SWEEPS UST	Higher	175, 0.033, North
A12	KEESTERS CHEVRON STA	5201 OLIVE DR	UST	Higher	175, 0.033, North
A13	99702	5201 OLIVE DR	HIST UST	Higher	175, 0.033, North
B14	CARROLLS EXXON SERVI	5213 OLIVE DR	HIST UST	Higher	238, 0.045, North
B15	BILL CARROLLS EXXON	5213 OLIVE DR	HIST UST	Higher	238, 0.045, North
B16	EXXON SERVICE STATIO	5213 OLIVE DR	LUST, HIST CORTESE	Higher	238, 0.045, North
B17	CARROLL'S EXXON	5213 OLIVE DR	UST	Higher	238, 0.045, North
B18	DICK S EXXON	5213 OLIVE DR	EDR Hist Auto	Higher	238, 0.045, North
B19		5301 OLIVE DR	EDR Hist Cleaner	Higher	240, 0.045, NNW
B20	ONE HOUR MARTINIZING	5301 OLIVE DR	DRYCLEANERS	Higher	240, 0.045, NNW
B21	CASLEY GABRIEL G	5301 OLIVE DR	EDR Hist Auto	Higher	246, 0.047, NNW
B22	SHELL OIL CO	5212 OLIVE	RCRA-SQG, SWEEPS UST, CA FID UST	Higher	333, 0.063, North
B23	OLIVE DRIVE SHELL -	5212 OLIVE DR	UST	Higher	333, 0.063, North
B24	DON THOMPSON SHELL	5212 OLIVE DR	HIST UST	Higher	333, 0.063, North
B25	DONALD W THOMPSON	5212 OLIV DRIVE	SWEEPS UST, HIST UST	Higher	333, 0.063, North
B26	JAMES DON SHELL SERV	5212 OLIVE DR	EDR Hist Auto	Higher	333, 0.063, North
B27	DONALD W. THOMPSON	5212 OLIVE DR	HIST UST	Higher	333, 0.063, North
B28	SHELL SERVICE STATIO	5212 OLIVE DR	LUST, HIST CORTESE	Higher	333, 0.063, North
B29	SMITH S HOWARD ARCO	5206 OLIVE DR	EDR Hist Auto	Higher	333, 0.063, North
C30	TEXACO RETAIL	5300 OLIVE	LUST, HIST CORTESE	Higher	410, 0.078, NNW
C31	OLIVE DRIVE SHELL	5300 OLIVE DR	UST	Higher	410, 0.078, NNW
C32	WILSON BEELER TEXACO	5300 OLIVE DR	EDR Hist Auto	Higher	410, 0.078, NNW
C33	OLIVE DR TEXACO SERV	5300 OLIVE DR	HIST UST	Higher	410, 0.078, NNW
C34	EQUILON ENTERPRISES	5300 OLIVE DRIVE	HIST UST, EMI	Higher	410, 0.078, NNW
C35	TEXACO	5300 OLIVE DR	SWEEPS UST, CA FID UST	Higher	410, 0.078, NNW
C36	TEXACO SERVICE STATI	5300 OLIVE STREET	RCRA-SQG, FINDS, ECHO, HAZNET	Higher	410, 0.078, NNW
C37	TEXACO	5300 OLIVE DRIVE AND	LUST, HIST UST	Higher	410, 0.078, NNW
38	VONS STORE #2035	5360 OLIVE DR	RCRA NonGen / NLR, ECHO	Higher	899, 0.170, NW
D39	DOLE ENTERPRISE INC	5800 STATE RD	AST	Higher	1009, 0.191, NNE

MAPPED SITES SUMMARY

Target Property Address:
KNUDSEN ROAD
BAKERSFIELD, CA 93308

Click on Map ID to see full detail.

MAP ID	SITE NAME	ADDRESS	DATABASE ACRONYMS	RELATIVE ELEVATION	DIST (ft. & mi.) DIRECTION
D40	PAUL F FOTH	5800 STATE RD	SWEEPS UST, CA FID UST	Higher	1009, 0.191, NNE
D41	FAUL F. FOTH	5800 STATE RD	HIST UST	Higher	1009, 0.191, NNE
D42	PAUL F. FOTH	5800 STATE RD	UST	Higher	1009, 0.191, NNE
D43	JEFFERS TRUCKING	5800 STATE RD	RCRA-CESQG	Higher	1009, 0.191, NNE
D44	VERIZON WIRELESS (NO	5800 STATE RD	HIST UST, EMI	Higher	1009, 0.191, NNE
45	A & B TRAILER RENTAL	5940 STATE RD	UST	Higher	1016, 0.192, North
E46	VICTOR ST FACILITY	5430 VICTOR ST	SWEEPS UST, CA FID UST	Lower	1115, 0.211, NW
E47	KERN CO EQUIP MAINT	5438 VICTOR ST	RCRA-SQG, LUST, HIST UST, FINDS, ECHO, EMI,...	Lower	1119, 0.212, NW
E48	K C ROAD DEPT - EQUI	5438 VICTOR	AST	Lower	1119, 0.212, NW
E49	K C ROAD DEPT - EQUI	5438 VICTOR ST	AST	Lower	1119, 0.212, NW
E50	EQUIPMENT MAINTENANC	5438 VICTOR ST	UST	Lower	1119, 0.212, NW
E51	EQUIPMENT MAINTENANC	5438 VICTOR ST	HIST UST	Lower	1119, 0.212, NW
E52	FIRE DEPARTMENT - HQ	5642 VICTOR	AST	Lower	1234, 0.234, NW
E53	KERN COUNTY FIRE DEP	5642 VICTOR ST	RCRA-SQG, FINDS, ECHO	Lower	1234, 0.234, NW
E54	FIRE DEPARTMENT - HQ	5642 VICTOR ST	AST	Lower	1234, 0.234, NW
F55	MAPLE LEAF COMMUNICA	4580 STATE RD	HIST UST	Higher	1253, 0.237, ENE
F56	MELOS GAS AND GEAR I	4580 STATE RD	UST	Higher	1253, 0.237, ENE
F57	MAPLE LEAF COMMUNICA	4580 STATE RD	UST	Higher	1253, 0.237, ENE
F58	MAPLE LEAF COMMUNICA	4580 STATE RD	SWEEPS UST	Higher	1253, 0.237, ENE
F59	WESTAIR GASES & EQUI	4580 STATE RD	CA FID UST, HAZNET	Higher	1253, 0.237, ENE
60	OLIVE DRIVE AMPM	1632 OLIVE DR	UST	Higher	1314, 0.249, NE
G61	HUBBARD PROPERTY	1650 ROBERTS	LUST, HIST CORTESE	Higher	1779, 0.337, NE
G62	HUBBARD PROPERTY	1650 ROBERTS LN	LUST	Higher	1779, 0.337, NE
63	VARNER BROS.	1808 ROBERTS LN	LUST, AST, HAULERS, HIST CORTESE	Higher	2216, 0.420, North
64	WAIT STATION	NORRIS RD EXT	LUST, HIST CORTESE	Higher	2629, 0.498, NNW
65	CA DEPT OF TRANSPORT	1200 OLIVE DR	ENVIROSTOR, SWEEPS UST, CA FID UST, EMI	Higher	3222, 0.610, ENE
66	RAIN FOR RENT	3404 STATE STREET	ENVIROSTOR	Lower	3600, 0.682, ESE
67	CAL CUT YARD	1400 NORRIS RD	ENVIROSTOR, LUST, HAZNET	Higher	4308, 0.816, NNE

EXECUTIVE SUMMARY

TARGET PROPERTY SEARCH RESULTS

The target property was not listed in any of the databases searched by EDR.

DATABASES WITH NO MAPPED SITES

No mapped sites were found in EDR's search of available ("reasonably ascertainable ") government records either on the target property or within the search radius around the target property for the following databases:

STANDARD ENVIRONMENTAL RECORDS

Federal NPL site list

NPL ..... National Priority List
Proposed NPL ..... Proposed National Priority List Sites
NPL LIENS ..... Federal Superfund Liens

Federal Delisted NPL site list

Delisted NPL ..... National Priority List Deletions

Federal CERCLIS list

FEDERAL FACILITY ..... Federal Facility Site Information listing
SEMS ..... Superfund Enterprise Management System

Federal CERCLIS NFRAP site list

SEMS-ARCHIVE ..... Superfund Enterprise Management System Archive

Federal RCRA CORRACTS facilities list

CORRACTS ..... Corrective Action Report

Federal RCRA non-CORRACTS TSD facilities list

RCRA-TSDF ..... RCRA - Treatment, Storage and Disposal

Federal RCRA generators list

RCRA-LQG ..... RCRA - Large Quantity Generators

Federal institutional controls / engineering controls registries

LUCIS ..... Land Use Control Information System
US ENG CONTROLS ..... Engineering Controls Sites List
US INST CONTROL ..... Sites with Institutional Controls

Federal ERNS list

ERNS ..... Emergency Response Notification System

State- and tribal - equivalent NPL

RESPONSE..... State Response Sites

State and tribal landfill and/or solid waste disposal site lists

SWF/LF..... Solid Waste Information System

State and tribal leaking storage tank lists

INDIAN LUST..... Leaking Underground Storage Tanks on Indian Land
SLIC..... Statewide SLIC Cases

State and tribal registered storage tank lists

FEMA UST..... Underground Storage Tank Listing
INDIAN UST..... Underground Storage Tanks on Indian Land

State and tribal voluntary cleanup sites

INDIAN VCP..... Voluntary Cleanup Priority Listing
VCP..... Voluntary Cleanup Program Properties

State and tribal Brownfields sites

BROWNFIELDS..... Considered Brownfieds Sites Listing

ADDITIONAL ENVIRONMENTAL RECORDS

Local Brownfield lists

US BROWNFIELDS..... A Listing of Brownfields Sites

Local Lists of Landfill / Solid Waste Disposal Sites

WMUDS/SWAT..... Waste Management Unit Database
SWRCY..... Recycler Database
HAULERS..... Registered Waste Tire Haulers Listing
INDIAN ODI..... Report on the Status of Open Dumps on Indian Lands
DEBRIS REGION 9..... Torres Martinez Reservation Illegal Dump Site Locations
ODI..... Open Dump Inventory
IHS OPEN DUMPS..... Open Dumps on Indian Land

Local Lists of Hazardous waste / Contaminated Sites

US HIST CDL..... Delisted National Clandestine Laboratory Register
HIST Cal-Sites..... Historical Calsites Database
SCH..... School Property Evaluation Program
CDL..... Clandestine Drug Labs
Toxic Pits..... Toxic Pits Cleanup Act Sites
US CDL..... National Clandestine Laboratory Register

Local Land Records

LIENS..... Environmental Liens Listing

LIENS 2	CERCLA Lien Information
DEED	Deed Restriction Listing

Records of Emergency Release Reports

HMIRS	Hazardous Materials Information Reporting System
CHMIRS	California Hazardous Material Incident Report System
LDS	Land Disposal Sites Listing
MCS	Military Cleanup Sites Listing
SPILLS 90	SPILLS 90 data from FirstSearch

Other Ascertainable Records

FUDS	Formerly Used Defense Sites
DOD	Department of Defense Sites
SCRD DRYCLEANERS	State Coalition for Remediation of Drycleaners Listing
US FIN ASSUR	Financial Assurance Information
EPA WATCH LIST	EPA WATCH LIST
2020 COR ACTION	2020 Corrective Action Program List
TSCA	Toxic Substances Control Act
TRIS	Toxic Chemical Release Inventory System
SSTS	Section 7 Tracking Systems
ROD	Records Of Decision
RMP	Risk Management Plans
RAATS	RCRA Administrative Action Tracking System
PRP	Potentially Responsible Parties
PADS	PCB Activity Database System
ICIS	Integrated Compliance Information System
FTTS	FIFRA/ TSCA Tracking System - FIFRA (Federal Insecticide, Fungicide, & Rodenticide Act)/TSCA (Toxic Substances Control Act)
MLTS	Material Licensing Tracking System
COAL ASH DOE	Steam-Electric Plant Operation Data
COAL ASH EPA	Coal Combustion Residues Surface Impoundments List
PCB TRANSFORMER	PCB Transformer Registration Database
RADINFO	Radiation Information Database
HIST FTTS	FIFRA/TSCA Tracking System Administrative Case Listing
DOT OPS	Incident and Accident Data
CONSENT	Superfund (CERCLA) Consent Decrees
INDIAN RESERV	Indian Reservations
FUSRAP	Formerly Utilized Sites Remedial Action Program
UMTRA	Uranium Mill Tailings Sites
LEAD SMELTERS	Lead Smelter Sites
US AIRS	Aerometric Information Retrieval System Facility Subsystem
US MINES	Mines Master Index File
ABANDONED MINES	Abandoned Mines
FINDS	Facility Index System/Facility Registry System
UXO	Unexploded Ordnance Sites
ECHO	Enforcement & Compliance History Information
DOCKET HWC	Hazardous Waste Compliance Docket Listing
FUELS PROGRAM	EPA Fuels Program Registered Listing
CA BOND EXP. PLAN	Bond Expenditure Plan
Cortese	"Cortese" Hazardous Waste & Substances Sites List
CUPA Listings	CUPA Resources List
EMI	Emissions Inventory Data
ENF	Enforcement Action Listing

Financial Assurance..... Financial Assurance Information Listing
HAZNET..... Facility and Manifest Data
ICE..... ICE
HWP..... EnviroStor Permitted Facilities Listing
HWT..... Registered Hazardous Waste Transporter Database
MINES..... Mines Site Location Listing
MWMP..... Medical Waste Management Program Listing
NPDES..... NPDES Permits Listing
PEST LIC..... Pesticide Regulation Licenses Listing
PROC..... Certified Processors Database
Notify 65..... Proposition 65 Records
UIC..... UIC Listing
WASTEWATER PITS..... Oil Wastewater Pits Listing
WDS..... Waste Discharge System
WIP..... Well Investigation Program Case List

EDR HIGH RISK HISTORICAL RECORDS

EDR Exclusive Records

EDR MGP..... EDR Proprietary Manufactured Gas Plants

EDR RECOVERED GOVERNMENT ARCHIVES

Exclusive Recovered Govt. Archives

RGA LF..... Recovered Government Archive Solid Waste Facilities List
RGA LUST..... Recovered Government Archive Leaking Underground Storage Tank

SURROUNDING SITES: SEARCH RESULTS

Surrounding sites were identified in the following databases.

Elevations have been determined from the USGS Digital Elevation Model and should be evaluated on a relative (not an absolute) basis. Relative elevation information between sites of close proximity should be field verified. Sites with an elevation equal to or higher than the target property have been differentiated below from sites with an elevation lower than the target property.
Page numbers and map identification numbers refer to the EDR Radius Map report where detailed data on individual sites can be reviewed.

Sites listed in ***bold italics*** are in multiple databases.

Unmappable (orphan) sites are not considered in the foregoing analysis.

STANDARD ENVIRONMENTAL RECORDS

Federal RCRA generators list

RCRA-SQG: RCRAInfo is EPA's comprehensive information system, providing access to data supporting the Resource Conservation and Recovery Act (RCRA) of 1976 and the Hazardous and Solid Waste Amendments (HSWA) of 1984. The database includes selective information on sites which generate, transport, store, treat and/or dispose of hazardous waste as defined by the Resource Conservation and Recovery Act (RCRA). Small quantity generators (SQGs) generate between 100 kg and 1,000 kg of hazardous waste per month.

A review of the RCRA-SQG list, as provided by EDR, and dated 09/13/2017 has revealed that there are 4

RCRA-SQG sites within approximately 0.25 miles of the target property.

Equal/Higher Elevation	Address	Direction / Distance	Map ID	Page
SHELL OIL CO	*5212 OLIVE*	*N 0 - 1/8 (0.063 mi.)*	*B22*	*29*
TEXACO SERVICE STATI	*5300 OLIVE STREET*	*NNW 0 - 1/8 (0.078 mi.)*	*C36*	*50*

Lower Elevation	Address	Direction / Distance	Map ID	Page
KERN CO EQUIP MAINT	*5438 VICTOR ST*	*NW 1/8 - 1/4 (0.212 mi.)*	*E47*	*65*
KERN COUNTY FIRE DEP	*5642 VICTOR ST*	*NW 1/8 - 1/4 (0.234 mi.)*	*E53*	*76*

RCRA-CESQG: RCRAInfo is EPA's comprehensive information system, providing access to data supporting the Resource Conservation and Recovery Act (RCRA) of 1976 and the Hazardous and Solid Waste Amendments (HSWA) of 1984. The database includes selective information on sites which generate, transport, store, treat and/or dispose of hazardous waste as defined by the Resource Conservation and Recovery Act (RCRA). Conditionally exempt small quantity generators (CESQGs) generate less than 100 kg of hazardous waste, or less than 1 kg of acutely hazardous waste per month.

A review of the RCRA-CESQG list, as provided by EDR, and dated 09/13/2017 has revealed that there is 1 RCRA-CESQG site within approximately 0.25 miles of the target property.

Equal/Higher Elevation	Address	Direction / Distance	Map ID	Page
JEFFERS TRUCKING	5800 STATE RD	NNE 1/8 - 1/4 (0.191 mi.)	D43	59

State- and tribal - equivalent CERCLIS

ENVIROSTOR: The Department of Toxic Substances Control's (DTSC's) Site Mitigation and Brownfields Reuse Program's (SMBRP's) EnviroStor database identifes sites that have known contamination or sites for which there may be reasons to investigate further. The database includes the following site types: Federal Superfund sites (National Priorities List (NPL)); State Response, including Military Facilities and State Superfund; Voluntary Cleanup; and School sites. EnviroStor provides similar information to the information that was available in CalSites, and provides additional site information, including, but not limited to, identification of formerly-contaminated properties that have been released for reuse, properties where environmental deed restrictions have been recorded to prevent inappropriate land uses, and risk characterization information that is used to assess potential impacts to public health and the environment at contaminated sites.

A review of the ENVIROSTOR list, as provided by EDR, and dated 07/31/2017 has revealed that there are 3 ENVIROSTOR sites within approximately 1 mile of the target property.

Equal/Higher Elevation	Address	Direction / Distance	Map ID	Page
CA DEPT OF TRANSPORT Facility Id: 60001605 Status: Inactive - Needs Evaluation	*1200 OLIVE DR*	*ENE 1/2 - 1 (0.610 mi.)*	*65*	*86*
CAL CUT YARD Facility Id: 60001770 Status: Inactive - Needs Evaluation	*1400 NORRIS RD*	*NNE 1/2 - 1 (0.816 mi.)*	*67*	*92*

Lower Elevation	Address	Direction / Distance	Map ID	Page
RAIN FOR RENT	3404 STATE STREET	ESE 1/2 - 1 (0.682 mi.)	66	91

Facility Id: 60001771
Status: Inactive - Needs Evaluation

State and tribal leaking storage tank lists

LUST: Leaking Underground Storage Tank (LUST) Sites included in GeoTracker. GeoTracker is the Water Boards data management system for sites that impact, or have the potential to impact, water quality in California, with emphasis on groundwater.

A review of the LUST list, as provided by EDR, has revealed that there are 11 LUST sites within approximately 0.5 miles of the target property.

Equal/Higher Elevation	Address	Direction / Distance	Map ID	Page
CHEVRON STATION #9-9	5201 OLIVE DR	N 0 - 1/8 (0.033 mi.)	A8	14
Database: LUST REG 5, Date of Government Version: 07/01/2008 Status: Case Closed				
CHEVRON #9-9702	***5201 OLIVE DR***	***N 0 - 1/8 (0.033 mi.)***	***A9***	***15***
Database: LUST REG 5, Date of Government Version: 07/01/2008 Database: LUST, Date of Government Version: 06/12/2017 Status: Completed - Case Closed Status: Case Closed Global Id: T0602900075 Global Id: T0602927571				
EXXON SERVICE STATIO	***5213 OLIVE DR***	***N 0 - 1/8 (0.045 mi.)***	***B16***	***25***
Database: LUST REG 5, Date of Government Version: 07/01/2008 Database: LUST, Date of Government Version: 06/12/2017 Status: Completed - Case Closed Status: Case Closed Global Id: T0602900248				
SHELL SERVICE STATIO	***5212 OLIVE DR***	***N 0 - 1/8 (0.063 mi.)***	***B28***	***38***
Database: LUST REG 5, Date of Government Version: 07/01/2008 Database: LUST, Date of Government Version: 06/12/2017 Status: Completed - Case Closed Status: Case Closed Global Id: T0602900097				
TEXACO RETAIL	***5300 OLIVE***	***NNW 0 - 1/8 (0.078 mi.)***	***C30***	***40***
Database: LUST, Date of Government Version: 06/12/2017 Status: Completed - Case Closed Global Id: T0602900393				
TEXACO	***5300 OLIVE DRIVE AND***	***NNW 0 - 1/8 (0.078 mi.)***	***C37***	***53***
Database: LUST REG 5, Date of Government Version: 07/01/2008 Status: Case Closed				
HUBBARD PROPERTY	***1650 ROBERTS***	***NE 1/4 - 1/2 (0.337 mi.)***	***G61***	***82***
Database: LUST, Date of Government Version: 06/12/2017 Status: Completed - Case Closed Global Id: T0602900473				
HUBBARD PROPERTY	1650 ROBERTS LN	NE 1/4 - 1/2 (0.337 mi.)	G62	83
Database: LUST REG 5, Date of Government Version: 07/01/2008 Status: Case Closed				
VARNER BROS.	***1808 ROBERTS LN***	***N 1/4 - 1/2 (0.420 mi.)***	***63***	***84***
Database: LUST REG 5, Date of Government Version: 07/01/2008 Database: LUST, Date of Government Version: 06/12/2017				

Status: Completed - Case Closed
Status: Case Closed
Global Id: T0602900043

WAIT STATION	***NORRIS RD EXT***	***NNW 1/4 - 1/2 (0.498 mi.)***	***64***	***86***

Database: LUST REG 5, Date of Government Version: 07/01/2008
Status: Case Closed

Lower Elevation	Address	Direction / Distance	Map ID	Page
KERN CO EQUIP MAINT	***5438 VICTOR ST***	***NW 1/8 - 1/4 (0.212 mi.)***	***E47***	***65***

Database: LUST REG 5, Date of Government Version: 07/01/2008
Database: LUST, Date of Government Version: 06/12/2017
Status: Completed - Case Closed
Status: Case Closed
Global Id: T0602900454

State and tribal registered storage tank lists

UST: The Underground Storage Tank database contains registered USTs. USTs are regulated under Subtitle I of the Resource Conservation and Recovery Act (RCRA). The data come from the State Water Resources Control Board's Hazardous Substance Storage Container Database.

A review of the UST list, as provided by EDR, has revealed that there are 15 UST sites within approximately 0.25 miles of the target property.

Equal/Higher Elevation	Address	Direction / Distance	Map ID	Page
7 ELEVEN STORE #3225	5203 OLIVE DR	NNW 0 - 1/8 (0.022 mi.)	B2	8
Database: KERN CO. UST, Date of Government Version: 08/07/2017 Database: UST, Date of Government Version: 06/12/2017 Facility Id: FA0003686				
7-ELEVEN INC #32257	5203 OLIVE DR	NNW 0 - 1/8 (0.022 mi.)	B3	9
Database: KERN CO. UST, Date of Government Version: 08/07/2017 Database: UST, Date of Government Version: 06/12/2017 Facility ID: FA0003686				
NORTH OF RIVER SANIT	5001 OLIVE DR	NNE 0 - 1/8 (0.029 mi.)	A4	11
Database: KERN CO. UST, Date of Government Version: 08/07/2017				
AUTO SPA EXPRESS WAS	5725 KNUDSEN DR	NNW 0 - 1/8 (0.030 mi.)	B5	11
Database: UST, Date of Government Version: 06/12/2017 Facility Id: 10649608				
SULLY'S CHEVRON (OLI	5201 OLIVE DR	N 0 - 1/8 (0.033 mi.)	A6	12
Database: KERN CO. UST, Date of Government Version: 08/07/2017 Database: UST, Date of Government Version: 06/12/2017 Facility ID: FA0000066				
KEESTERS CHEVRON STA	5201 OLIVE DR	N 0 - 1/8 (0.033 mi.)	A12	22
Database: UST, Date of Government Version: 06/12/2017 Facility Id: FA0000066				
CARROLL'S EXXON	5213 OLIVE DR	N 0 - 1/8 (0.045 mi.)	B17	27
Database: KERN CO. UST, Date of Government Version: 08/07/2017				
OLIVE DRIVE SHELL -	5212 OLIVE DR	N 0 - 1/8 (0.063 mi.)	B23	32
Database: KERN CO. UST, Date of Government Version: 08/07/2017				

Facility ID: FA0000501				
OLIVE DRIVE SHELL Database: KERN CO. UST, Date of Government Version: 08/07/2017 Database: UST, Date of Government Version: 06/12/2017 Facility Id: FA0002396 Facility ID: FA0002396	5300 OLIVE DR	NNW 0 - 1/8 (0.078 mi.)	C31	42
PAUL F. FOTH Database: KERN CO. UST, Date of Government Version: 08/07/2017	5800 STATE RD	NNE 1/8 - 1/4 (0.191 mi.)	D42	59
A & B TRAILER RENTAL Database: KERN CO. UST, Date of Government Version: 08/07/2017	5940 STATE RD	N 1/8 - 1/4 (0.192 mi.)	45	63
MELOS GAS AND GEAR I Database: KERN CO. UST, Date of Government Version: 08/07/2017 Facility ID: FA0003955	4580 STATE RD	ENE 1/8 - 1/4 (0.237 mi.)	F56	79
MAPLE LEAF COMMUNICA Database: KERN CO. UST, Date of Government Version: 08/07/2017	4580 STATE RD	ENE 1/8 - 1/4 (0.237 mi.)	F57	80
OLIVE DRIVE AMPM Database: KERN CO. UST, Date of Government Version: 08/07/2017 Facility ID: FA0043988	1632 OLIVE DR	NE 1/8 - 1/4 (0.249 mi.)	60	81

Lower Elevation	Address	Direction / Distance	Map ID	Page
EQUIPMENT MAINTENANC Database: KERN CO. UST, Date of Government Version: 08/07/2017	5438 VICTOR ST	NW 1/8 - 1/4 (0.212 mi.)	E50	74

AST: A listing of aboveground storage tank petroleum storage tank locations.

A review of the AST list, as provided by EDR, and dated 07/06/2016 has revealed that there are 5 AST sites within approximately 0.25 miles of the target property.

Equal/Higher Elevation	Address	Direction / Distance	Map ID	Page
DOLE ENTERPRISE INC	5800 STATE RD	NNE 1/8 - 1/4 (0.191 mi.)	D39	56

Lower Elevation	Address	Direction / Distance	Map ID	Page
K C ROAD DEPT - EQUI	5438 VICTOR	NW 1/8 - 1/4 (0.212 mi.)	E48	73
K C ROAD DEPT - EQUI	5438 VICTOR ST	NW 1/8 - 1/4 (0.212 mi.)	E49	74
FIRE DEPARTMENT - HQ	5642 VICTOR	NW 1/8 - 1/4 (0.234 mi.)	E52	76
FIRE DEPARTMENT - HQ	5642 VICTOR ST	NW 1/8 - 1/4 (0.234 mi.)	E54	78

ADDITIONAL ENVIRONMENTAL RECORDS

Local Lists of Registered Storage Tanks

SWEEPS UST: Statewide Environmental Evaluation and Planning System. This underground storage tank listing was updated and maintained by a company contacted by the SWRCB in the early 1990's. The listing is no longer updated or maintained. The local agency is the contact for more information on a site on the SWEEPS list.

A review of the SWEEPS UST list, as provided by EDR, and dated 06/01/1994 has revealed that there are

EXECUTIVE SUMMARY

8 SWEEPS UST sites within approximately 0.25 miles of the target property.

Equal/Higher Elevation	Address	Direction / Distance	Map ID	Page
CHEVRON #9-9702 Status: A Tank Status: A Comp Number: 63232	***5201 OLIVE DR***	***N 0 - 1/8 (0.033 mi.)***	***A9***	***15***
99702 CHEVRON Comp Number: 63232	5201 OLIVE DR	N 0 - 1/8 (0.033 mi.)	A11	21
SHELL OIL CO Status: A Tank Status: A Comp Number: 64765	***5212 OLIVE***	***N 0 - 1/8 (0.063 mi.)***	***B22***	***29***
DONALD W THOMPSON Comp Number: 64765	***5212 OLIV DRIVE***	***N 0 - 1/8 (0.063 mi.)***	***B25***	***35***
TEXACO Status: A Tank Status: A Comp Number: 49938	***5300 OLIVE DR***	***NNW 0 - 1/8 (0.078 mi.)***	***C35***	***48***
PAUL F FOTH Status: A Tank Status: A Comp Number: 14616	***5800 STATE RD***	***NNE 1/8 - 1/4 (0.191 mi.)***	***D40***	***57***
MAPLE LEAF COMMUNICA Status: A Tank Status: A Comp Number: 58284	4580 STATE RD	ENE 1/8 - 1/4 (0.237 mi.)	F58	80

Lower Elevation	Address	Direction / Distance	Map ID	Page
VICTOR ST FACILITY Comp Number: 17939	***5430 VICTOR ST***	***NW 1/8 - 1/4 (0.211 mi.)***	***E46***	***64***

HIST UST: Historical UST Registered Database.

A review of the HIST UST list, as provided by EDR, and dated 10/15/1990 has revealed that there are 15 HIST UST sites within approximately 0.25 miles of the target property.

Equal/Higher Elevation	Address	Direction / Distance	Map ID	Page
NORTH OF RIVER SANIT Facility Id: 00000046724	5001 OLIVER DRIVE	NNE 0 - 1/8 (0.017 mi.)	A1	8
99702 Facility Id: 00000063232	5201 OLIVE DR	N 0 - 1/8 (0.033 mi.)	A13	22
CARROLLS EXXON SERVI Facility Id: 00000004283	5213 OLIVE DR	N 0 - 1/8 (0.045 mi.)	B14	23
BILL CARROLLS EXXON Facility Id: 00000040072	5213 OLIVE DR	N 0 - 1/8 (0.045 mi.)	B15	24
DON THOMPSON SHELL Facility Id: 00000064765	5212 OLIVE DR	N 0 - 1/8 (0.063 mi.)	B24	34
DONALD W THOMPSON	***5212 OLIV DRIVE***	***N 0 - 1/8 (0.063 mi.)***	***B25***	***35***
DONALD W. THOMPSON	5212 OLIVE DR	N 0 - 1/8 (0.063 mi.)	B27	36

Facility Id: 00000010684				
OLIVE DR TEXACO SERV Facility Id: 00000049938	5300 OLIVE DR	NNW 0 - 1/8 (0.078 mi.)	C33	45
EQUILON ENTERPRISES Facility Id: 00000016202	***5300 OLIVE DRIVE***	***NNW 0 - 1/8 (0.078 mi.)***	***C34***	***46***
TEXACO FAUL F. FOTH Facility Id: 00000014616	***5300 OLIVE DRIVE AND*** 5800 STATE RD	***NNW 0 - 1/8 (0.078 mi.)*** NNE 1/8 - 1/4 (0.191 mi.)	***C37*** D41	***53*** 58
VERIZON WIRELESS (NO MAPLE LEAF COMMUNICA Facility Id: 00000058284	***5800 STATE RD*** 4580 STATE RD	***NNE 1/8 - 1/4 (0.191 mi.)*** ENE 1/8 - 1/4 (0.237 mi.)	***D44*** F55	***60*** 79

Lower Elevation	Address	Direction / Distance	Map ID	Page
KERN CO EQUIP MAINT EQUIPMENT MAINTENANC Facility Id: 00000017939	***5438 VICTOR ST*** 5438 VICTOR ST	***NW 1/8 - 1/4 (0.212 mi.)*** NW 1/8 - 1/4 (0.212 mi.)	***E47*** E51	***65*** 75

CA FID UST: The Facility Inventory Database contains active and inactive underground storage tank locations. The source is the State Water Resource Control Board.

A review of the CA FID UST list, as provided by EDR, and dated 10/31/1994 has revealed that there are 6 CA FID UST sites within approximately 0.25 miles of the target property.

Equal/Higher Elevation	Address	Direction / Distance	Map ID	Page
99702 CHEVRON Facility Id: 15000083 Status: A	5201 OLIVE DR	N 0 - 1/8 (0.033 mi.)	A7	14
SHELL OIL CO Facility Id: 15002005 Status: A	***5212 OLIVE***	***N 0 - 1/8 (0.063 mi.)***	***B22***	***29***
TEXACO Facility Id: 15000281 Status: A	***5300 OLIVE DR***	***NNW 0 - 1/8 (0.078 mi.)***	***C35***	***48***
PAUL F FOTH Facility Id: 15001766 Status: A	***5800 STATE RD***	***NNE 1/8 - 1/4 (0.191 mi.)***	***D40***	***57***
WESTAIR GASES & EQUI Facility Id: 15005484 Status: A	***4580 STATE RD***	***ENE 1/8 - 1/4 (0.237 mi.)***	***F59***	***80***

Lower Elevation	Address	Direction / Distance	Map ID	Page
VICTOR ST FACILITY Facility Id: 15004600 Status: I	***5430 VICTOR ST***	***NW 1/8 - 1/4 (0.211 mi.)***	***E46***	***64***

Other Ascertainable Records

RCRA NonGen / NLR: RCRAInfo is EPA's comprehensive information system, providing access to data supporting the Resource Conservation and Recovery Act (RCRA) of 1976 and the Hazardous and Solid Waste Amendments (HSWA) of 1984. The database includes selective information on sites which generate, transport, store, treat and/or dispose of hazardous waste as defined by the Resource Conservation and Recovery Act (RCRA). Non-Generators do not presently generate hazardous waste.

A review of the RCRA NonGen / NLR list, as provided by EDR, and dated 09/13/2017 has revealed that there is 1 RCRA NonGen / NLR site within approximately 0.25 miles of the target property.

Equal/Higher Elevation	Address	Direction / Distance	Map ID	Page
VONS STORE #2035	***5360 OLIVE DR***	***NW 1/8 - 1/4 (0.170 mi.)***	***38***	***54***

DRYCLEANERS: A list of drycleaner related facilities that have EPA ID numbers. These are facilities with certain SIC codes: power laundries, family and commercial; garment pressing and cleaners' agents; linen supply; coin-operated laundries and cleaning; drycleaning plants except rugs; carpet and upholster cleaning; industrial launderers; laundry and garment services.

A review of the DRYCLEANERS list, as provided by EDR, and dated 08/02/2017 has revealed that there is 1 DRYCLEANERS site within approximately 0.25 miles of the target property.

Equal/Higher Elevation	Address	Direction / Distance	Map ID	Page
ONE HOUR MARTINIZING EPA Id: CAL000145047 EPA Id: CAL000235985 EPA Id: CAL000292303	5301 OLIVE DR	NNW 0 - 1/8 (0.045 mi.)	B20	28

HIST CORTESE: The sites for the list are designated by the State Water Resource Control Board [LUST], the Integrated Waste Board [SWF/LS], and the Department of Toxic Substances Control [CALSITES]. This listing is no longer updated by the state agency.

A review of the HIST CORTESE list, as provided by EDR, and dated 04/01/2001 has revealed that there are 8 HIST CORTESE sites within approximately 0.5 miles of the target property.

Equal/Higher Elevation	Address	Direction / Distance	Map ID	Page
CHEVRON #9-9702 Reg Id: 5T15000075	***5201 OLIVE DR***	***N 0 - 1/8 (0.033 mi.)***	***A9***	***15***
EXXON SERVICE STATIO Reg Id: 5T15000249	***5213 OLIVE DR***	***N 0 - 1/8 (0.045 mi.)***	***B16***	***25***
SHELL SERVICE STATIO Reg Id: 5T15000097	***5212 OLIVE DR***	***N 0 - 1/8 (0.063 mi.)***	***B28***	***38***
TEXACO RETAIL Reg Id: 5T15000401	***5300 OLIVE***	***NNW 0 - 1/8 (0.078 mi.)***	***C30***	***40***
HUBBARD PROPERTY Reg Id: 5T15000487	***1650 ROBERTS***	***NE 1/4 - 1/2 (0.337 mi.)***	***G61***	***82***
VARNER BROS. Reg Id: 5T15000043	***1808 ROBERTS LN***	***N 1/4 - 1/2 (0.420 mi.)***	***63***	***84***
WAIT STATION	***NORRIS RD EXT***	***NNW 1/4 - 1/2 (0.498 mi.)***	***64***	***86***

Reg Id: 5T15000412

Lower Elevation	Address	Direction / Distance	Map ID	Page
KERN CO EQUIP MAINT	*5438 VICTOR ST*	*NW 1/8 - 1/4 (0.212 mi.)*	*E47*	*65*
Reg Id: 5T15000467				

EDR HIGH RISK HISTORICAL RECORDS

EDR Exclusive Records

EDR Hist Auto: EDR has searched selected national collections of business directories and has collected listings of potential gas station/filling station/service station sites that were available to EDR researchers. EDR's review was limited to those categories of sources that might, in EDR's opinion, include gas station/filling station/service station establishments. The categories reviewed included, but were not limited to gas, gas station, gasoline station, filling station, auto, automobile repair, auto service station, service station, etc. This database falls within a category of information EDR classifies as "High Risk Historical Records", or HRHR. EDR's HRHR effort presents unique and sometimes proprietary data about past sites and operations that typically create environmental concerns, but may not show up in current government records searches.

A review of the EDR Hist Auto list, as provided by EDR, has revealed that there are 6 EDR Hist Auto sites within approximately 0.125 miles of the target property.

Equal/Higher Elevation	Address	Direction / Distance	Map ID	Page
KEESTER RILEY CHEVRO	5201 OLIVE DR	N 0 - 1/8 (0.033 mi.)	A10	20
DICK S EXXON	5213 OLIVE DR	N 0 - 1/8 (0.045 mi.)	B18	27
CASLEY GABRIEL G	5301 OLIVE DR	NNW 0 - 1/8 (0.047 mi.)	B21	29
JAMES DON SHELL SERV	5212 OLIVE DR	N 0 - 1/8 (0.063 mi.)	B26	36
SMITH S HOWARD ARCO	5206 OLIVE DR	N 0 - 1/8 (0.063 mi.)	B29	39
WILSON BEELER TEXACO	5300 OLIVE DR	NNW 0 - 1/8 (0.078 mi.)	C32	45

EDR Hist Cleaner: EDR has searched selected national collections of business directories and has collected listings of potential dry cleaner sites that were available to EDR researchers. EDR's review was limited to those categories of sources that might, in EDR's opinion, include dry cleaning establishments. The categories reviewed included, but were not limited to dry cleaners, cleaners, laundry, laundromat, cleaning/laundry, wash & dry etc. This database falls within a category of information EDR classifies as "High Risk Historical Records", or HRHR. EDR's HRHR effort presents unique and sometimes proprietary data about past sites and operations that typically create environmental concerns, but may not show up in current government records searches.

A review of the EDR Hist Cleaner list, as provided by EDR, has revealed that there is 1 EDR Hist Cleaner site within approximately 0.125 miles of the target property.

Equal/Higher Elevation	Address	Direction / Distance	Map ID	Page
Not reported	5301 OLIVE DR	NNW 0 - 1/8 (0.045 mi.)	B19	27

EXECUTIVE SUMMARY

Due to poor or inadequate address information, the following sites were not mapped. Count: 3 records.

Site Name	Database(s)
NORRIS ROAD	RCRA-SQG
NORRIS ROAD	FINDS, ECHO
CARTER TRACT SITE	ENVIROSTOR, SCH

OVERVIEW MAP - 5088075.2S

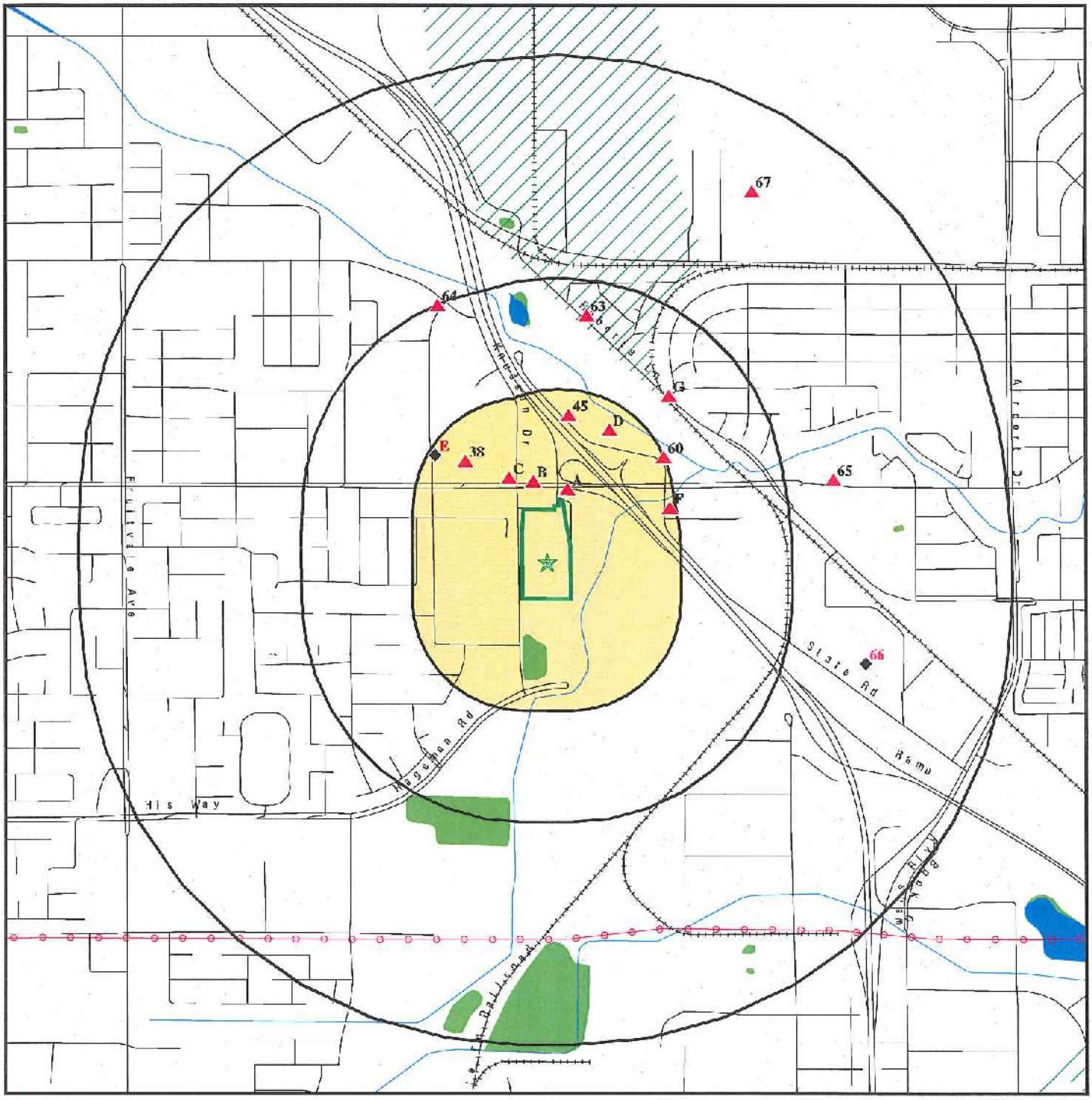

Target Property

Sites at elevations higher than or equal to the target property

Sites at elevations lower than the target property

Manufactured Gas Plants

National Priority List Sites

Dept. Defense Sites

0 1/4 1/2 1 Miles

Indian Reservations BIA

Power transmission lines

100-year flood zone

500-year flood zone

National Wetland Inventory

State Wetlands

Upgradient Area

Areas of Concern

This report includes Interactive Map Layers to display and/or hide map information. The legend includes only those icons for the default map view.

SITE NAME:	Knudsen Road	CLIENT:	ENCON Technologies Inc.
ADDRESS:	Knudsen Road Bakersfield CA 93308	CONTACT:	Elizabeth Bartley
LAT/LONG:	35.409758 / 119.057605	INQUIRY #:	5088075.2s
		DATE:	October 25, 2017 7:17 pm

Copyright © 2017 EDR, Inc. © 2015 TomTom Rel. 2015.

DETAIL MAP - 5088075.2S

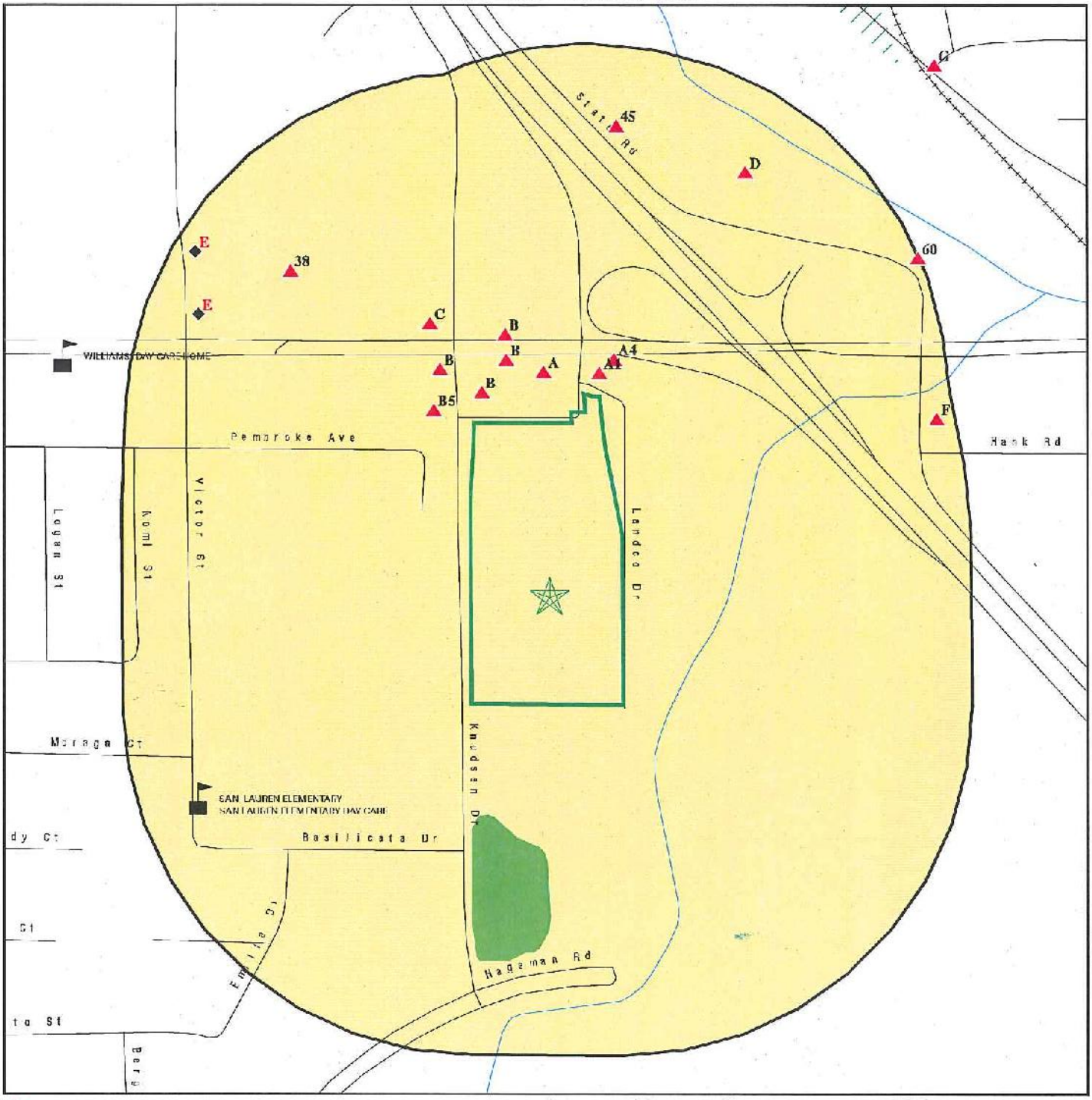

- Target Property
- Sites at elevations higher than or equal to the target property
- Sites at elevations lower than the target property
- Manufactured Gas Plants
- Sensitive Receptors
- National Priority List Sites
- Dept. Defense Sites
- Indian Reservations BIA
- 100-year flood zone
- 500-year flood zone
- National Wetland Inventory
- State Wetlands
- Areas of Concern

This report includes Interactive Map Layers to display and/or hide map information. The legend includes only those icons for the default map view.

SITE NAME: Knudsen Road	CLIENT: ENCON Technologies Inc.
ADDRESS: Knudsen Road Bakersfield CA 93308	CONTACT: Elizabeth Bartley
LAT/LONG: 35.409758 / 119.057605	INQUIRY #: 5088075.2s DATE: October 25, 2017 7:19 pm

Copyright © 2017 EDR, Inc. © 2015 TomTom Rel. 2015.

MAP FINDINGS SUMMARY

Database	Search Distance (Miles)	Target Property	< 1/8	1/8 - 1/4	1/4 - 1/2	1/2 - 1	> 1	Total Plotted
STANDARD ENVIRONMENTAL RECORDS								
Federal NPL site list								
NPL	1.000		0	0	0	0	NR	0
Proposed NPL	1.000		0	0	0	0	NR	0
NPL LIENS	0.001		0	NR	NR	NR	NR	0
Federal Delisted NPL site list								
Delisted NPL	1.000		0	0	0	0	NR	0
Federal CERCLIS list								
FEDERAL FACILITY	0.500		0	0	0	NR	NR	0
SEMS	0.500		0	0	0	NR	NR	0
Federal CERCLIS NFRAP site list								
SEMS-ARCHIVE	0.500		0	0	0	NR	NR	0
Federal RCRA CORRACTS facilities list								
CORRACTS	1.000		0	0	0	0	NR	0
Federal RCRA non-CORRACTS TSD facilities list								
RCRA-TSDF	0.500		0	0	0	NR	NR	0
Federal RCRA generators list								
RCRA-LQG	0.250		0	0	NR	NR	NR	0
RCRA-SQG	0.250		2	2	NR	NR	NR	4
RCRA-CESQG	0.250		0	1	NR	NR	NR	1
Federal institutional controls / engineering controls registries								
LUCIS	0.500		0	0	0	NR	NR	0
US ENG CONTROLS	0.500		0	0	0	NR	NR	0
US INST CONTROL	0.500		0	0	0	NR	NR	0
Federal ERNS list								
ERNS	0.001		0	NR	NR	NR	NR	0
State- and tribal - equivalent NPL								
RESPONSE	1.000		0	0	0	0	NR	0
State- and tribal - equivalent CERCLIS								
ENVIROSTOR	1.000		0	0	0	3	NR	3
State and tribal landfill and/or solid waste disposal site lists								
SWF/LF	0.500		0	0	0	NR	NR	0
State and tribal leaking storage tank lists								
LUST	0.500		6	1	4	NR	NR	11

MAP FINDINGS SUMMARY

Database	Search Distance (Miles)	Target Property	< 1/8	1/8 - 1/4	1/4 - 1/2	1/2 - 1	> 1	Total Plotted
INDIAN LUST	0.500		0	0	0	NR	NR	0
SLIC	0.500		0	0	0	NR	NR	0
State and tribal registered storage tank lists								
FEMA UST	0.250		0	0	NR	NR	NR	0
UST	0.250		9	6	NR	NR	NR	15
AST	0.250		0	5	NR	NR	NR	5
INDIAN UST	0.250		0	0	NR	NR	NR	0
State and tribal voluntary cleanup sites								
INDIAN VCP	0.500		0	0	0	NR	NR	0
VCP	0.500		0	0	0	NR	NR	0
State and tribal Brownfields sites								
BROWNFIELDS	0.500		0	0	0	NR	NR	0
ADDITIONAL ENVIRONMENTAL RECORDS								
Local Brownfield lists								
US BROWNFIELDS	0.500		0	0	0	NR	NR	0
Local Lists of Landfill / Solid Waste Disposal Sites								
WMUDS/SWAT	0.500		0	0	0	NR	NR	0
SWRCY	0.500		0	0	0	NR	NR	0
HAULERS	0.001		0	NR	NR	NR	NR	0
INDIAN ODI	0.500		0	0	0	NR	NR	0
DEBRIS REGION 9	0.500		0	0	0	NR	NR	0
ODI	0.500		0	0	0	NR	NR	0
IHS OPEN DUMPS	0.500		0	0	0	NR	NR	0
Local Lists of Hazardous waste / Contaminated Sites								
US HIST CDL	0.001		0	NR	NR	NR	NR	0
HIST Cal-Sites	1.000		0	0	0	0	NR	0
SCH	0.250		0	0	NR	NR	NR	0
CDL	0.001		0	NR	NR	NR	NR	0
Toxic Pits	1.000		0	0	0	0	NR	0
US CDL	0.001		0	NR	NR	NR	NR	0
Local Lists of Registered Storage Tanks								
SWEEPS UST	0.250		5	3	NR	NR	NR	8
HIST UST	0.250		10	5	NR	NR	NR	15
CA FID UST	0.250		3	3	NR	NR	NR	6
Local Land Records								
LIENS	0.001		0	NR	NR	NR	NR	0
LIENS 2	0.001		0	NR	NR	NR	NR	0
DEED	0.500		0	0	0	NR	NR	0
Records of Emergency Release Reports								
HMIRS	0.001		0	NR	NR	NR	NR	0

MAP FINDINGS SUMMARY

Database	Search Distance (Miles)	Target Property	< 1/8	1/8 - 1/4	1/4 - 1/2	1/2 - 1	> 1	Total Plotted
CHMIRS	0.001		0	NR	NR	NR	NR	0
LDS	0.001		0	NR	NR	NR	NR	0
MCS	0.001		0	NR	NR	NR	NR	0
SPILLS 90	0.001		0	NR	NR	NR	NR	0
Other Ascertainable Records								
RCRA NonGen / NLR	0.250		0	1	NR	NR	NR	1
FUDS	1.000		0	0	0	0	NR	0
DOD	1.000		0	0	0	0	NR	0
SCRD DRYCLEANERS	0.500		0	0	0	NR	NR	0
US FIN ASSUR	0.001		0	NR	NR	NR	NR	0
EPA WATCH LIST	0.001		0	NR	NR	NR	NR	0
2020 COR ACTION	0.250		0	0	NR	NR	NR	0
TSCA	0.001		0	NR	NR	NR	NR	0
TRIS	0.001		0	NR	NR	NR	NR	0
SSTS	0.001		0	NR	NR	NR	NR	0
ROD	1.000		0	0	0	0	NR	0
RMP	0.001		0	NR	NR	NR	NR	0
RAATS	0.001		0	NR	NR	NR	NR	0
PRP	0.001		0	NR	NR	NR	NR	0
PADS	0.001		0	NR	NR	NR	NR	0
ICIS	0.001		0	NR	NR	NR	NR	0
FTTS	0.001		0	NR	NR	NR	NR	0
MLTS	0.001		0	NR	NR	NR	NR	0
COAL ASH DOE	0.001		0	NR	NR	NR	NR	0
COAL ASH EPA	0.500		0	0	0	NR	NR	0
PCB TRANSFORMER	0.001		0	NR	NR	NR	NR	0
RADINFO	0.001		0	NR	NR	NR	NR	0
HIST FTTS	0.001		0	NR	NR	NR	NR	0
DOT OPS	0.001		0	NR	NR	NR	NR	0
CONSENT	1.000		0	0	0	0	NR	0
INDIAN RESERV	0.001		0	NR	NR	NR	NR	0
FUSRAP	1.000		0	0	0	0	NR	0
UMTRA	0.500		0	0	0	NR	NR	0
LEAD SMELTERS	0.001		0	NR	NR	NR	NR	0
US AIRS	0.001		0	NR	NR	NR	NR	0
US MINES	0.250		0	0	NR	NR	NR	0
ABANDONED MINES	0.001		0	NR	NR	NR	NR	0
FINDS	0.001		0	NR	NR	NR	NR	0
UXO	1.000		0	0	0	0	NR	0
ECHO	0.001		0	NR	NR	NR	NR	0
DOCKET HWC	0.001		0	NR	NR	NR	NR	0
FUELS PROGRAM	0.250		0	0	NR	NR	NR	0
CA BOND EXP. PLAN	1.000		0	0	0	0	NR	0
Cortese	0.500		0	0	0	NR	NR	0
CUPA Listings	0.250		0	0	NR	NR	NR	0
DRYCLEANERS	0.250		1	0	NR	NR	NR	1
EMI	0.001		0	NR	NR	NR	NR	0
ENF	0.001		0	NR	NR	NR	NR	0
Financial Assurance	0.001		0	NR	NR	NR	NR	0
HAZNET	0.001		0	NR	NR	NR	NR	0

MAP FINDINGS SUMMARY

Database	Search Distance (Miles)	Target Property	< 1/8	1/8 - 1/4	1/4 - 1/2	1/2 - 1	> 1	Total Plotted
ICE	0.001		0	NR	NR	NR	NR	0
HIST CORTESE	0.500		4	1	3	NR	NR	8
HWP	1.000		0	0	0	0	NR	0
HWT	0.250		0	0	NR	NR	NR	0
MINES	0.001		0	NR	NR	NR	NR	0
MWMP	0.250		0	0	NR	NR	NR	0
NPDES	0.001		0	NR	NR	NR	NR	0
PEST LIC	0.001		0	NR	NR	NR	NR	0
PROC	0.500		0	0	0	NR	NR	0
Notify 65	1.000		0	0	0	0	NR	0
UIC	0.001		0	NR	NR	NR	NR	0
WASTEWATER PITS	0.500		0	0	0	NR	NR	0
WDS	0.001		0	NR	NR	NR	NR	0
WIP	0.250		0	0	NR	NR	NR	0
EDR HIGH RISK HISTORICAL RECORDS								
EDR Exclusive Records								
EDR MGP	1.000		0	0	0	0	NR	0
EDR Hist Auto	0.125		6	NR	NR	NR	NR	6
EDR Hist Cleaner	0.125		1	NR	NR	NR	NR	1
EDR RECOVERED GOVERNMENT ARCHIVES								
Exclusive Recovered Govt. Archives								
RGA LF	0.001		0	NR	NR	NR	NR	0
RGA LUST	0.001		0	NR	NR	NR	NR	0
- Totals --		0	47	28	7	3	0	85

NOTES:

TP = Target Property

NR = Not Requested at this Search Distance

Sites may be listed in more than one database

A1 **NORTH OF RIVER SANITARY DISTRI** **HIST UST** **U001584691**
NNE **5001 OLIVER DRIVE** **N/A**
< 1/8 **BAKERSFIELD, CA 93308**
0.017 mi.
89 ft. **Site 1 of 10 in cluster A**

Relative:
Higher

Actual:
432 ft.

HIST UST:

File Number:	00024E03
URL:	http://geotracker.waterboards.ca.gov/ustpdfs/pdf/00024E03.pdf
Region:	STATE
Facility ID:	00000046724
Facility Type:	Other
Other Type:	WASTE TREATMENT PLAN
Contact Name:	DONALD O. GLOVER
Telephone:	8053996411
Owner Name:	NORTH OF RIVER SANITARY DISTRI
Owner Address:	5001 OLIVE DRIVE
Owner City,St,Zip:	BAKERSFIELD, CA 93308
Total Tanks:	0002
Tank Num:	001
Container Num:	TWO
Year Installed:	Not reported
Tank Capacity:	00000500
Tank Used for:	PRODUCT
Type of Fuel:	DIESEL
Container Construction Thickness:	Not reported
Leak Detection:	None
Tank Num:	002
Container Num:	ONE
Year Installed:	Not reported
Tank Capacity:	00000500
Tank Used for:	PRODUCT
Type of Fuel:	UNLEADED
Container Construction Thickness:	Not reported
Leak Detection:	None

Click here for Geo Tracker PDF:

B2 **7 ELEVEN STORE #32257** **UST** **U003981813**
NNW **5203 OLIVE DR** **N/A**
< 1/8 **BAKERSFIELD, CA 93308**
0.022 mi.
115 ft. **Site 1 of 19 in cluster B**

Relative:
Higher

Actual:
431 ft.

UST:

Facility ID:	FA0003686
Permitting Agency:	KERN COUNTY
Latitude:	35.413206
Longitude:	-119.057099

KERN CO. UST:

Region:	Kern
Facility ID:	Not reported
CERSID:	Not reported
Owner Id:	050157
Owner Name:	7-ELEVEN INC

7 ELEVEN STORE #32257 (Continued) **U003981813**

Tank Num:	3
Tank Capacity:	15000
Common Name:	UNLEADED
Description:	Not reported
Number of Compartments:	Not reported
Date of Closure:	Not reported
Mailing Address:	Not reported
Mailing Address (care of):	Not reported
Mailing City/State/Zip:	Not reported

Tank Num:	4
Tank Capacity:	10000
Common Name:	PREMIUM
Description:	Not reported
Number of Compartments:	Not reported
Date of Closure:	Not reported
Mailing Address:	Not reported
Mailing Address (care of):	Not reported
Mailing City/State/Zip:	Not reported

B3 **7-ELEVEN INC #32257** **UST** **U004228425**
NNW **5203 OLIVE DR** **N/A**
< 1/8 **BAKERSFIELD, CA 93308**
0.022 mi.
115 ft. **Site 2 of 19 in cluster B**

Relative:
Higher

Actual:
431 ft.

UST:

Facility ID:	Not reported
Permitting Agency:	Kern County Environmental Health Services Department
Latitude:	35.41186
Longitude:	-119.05846

KERN CO. UST:

Region:	Kern
Facility ID:	FA0003686
CERSID:	Not reported
Owner Id:	Not reported
Owner Name:	Not reported

Tank Num:	50157
Tank Capacity:	15000
Common Name:	Not reported
Description:	REGULAR UNLEADED
Number of Compartments:	Not reported
Date of Closure:	Not reported
Mailing Address:	Not reported
Mailing Address (care of):	Not reported
Mailing City/State/Zip:	Not reported

Tank Num:	50157
Tank Capacity:	10000
Common Name:	Not reported
Description:	PREMIUM UNLEADED
Number of Compartments:	Not reported
Date of Closure:	Not reported

7-ELEVEN INC #32257 (Continued) **U004228425**

Mailing Address: Not reported
Mailing Address (care of): Not reported
Mailing City/State/Zip: Not reported

Tank Num: 50157
Tank Capacity: 15000
Common Name: Not reported
Description: REGULAR UNLEADED
Number of Compartments: Not reported
Date of Closure: Not reported
Mailing Address: Not reported
Mailing Address (care of): Not reported
Mailing City/State/Zip: Not reported

Tank Num: 50157
Tank Capacity: 10000
Common Name: Not reported
Description: PREMIUM UNLEADED
Number of Compartments: Not reported
Date of Closure: Not reported
Mailing Address: Not reported
Mailing Address (care of): Not reported
Mailing City/State/Zip: Not reported

Tank Num: Not reported
Tank Capacity: Not reported
Common Name: Not reported
Description: Not reported
Number of Compartments: Not reported
Date of Closure: Not reported
Mailing Address: Not reported
Mailing Address (care of): Not reported
Mailing City/State/Zip: Not reported

Tank Num: Not reported
Tank Capacity: Not reported
Common Name: Not reported
Description: Not reported
Number of Compartments: Not reported
Date of Closure: Not reported
Mailing Address: Not reported
Mailing Address (care of): Not reported
Mailing City/State/Zip: Not reported

Tank Num: Not reported
Tank Capacity: Not reported
Common Name: Not reported
Description: Not reported
Number of Compartments: Not reported
Date of Closure: Not reported
Mailing Address: Not reported
Mailing Address (care of): Not reported

7-ELEVEN INC #32257 (Continued) **U004228425**

Mailing City/State/Zip:	Not reported
Tank Num:	Not reported
Tank Capacity:	Not reported
Common Name:	Not reported
Description:	Not reported
Number of Compartments:	Not reported
Date of Closure:	Not reported
Mailing Address:	Not reported
Mailing Address (care of):	Not reported
Mailing City/State/Zip:	Not reported

A4 **NORTH OF RIVER SANITARY DIST. NO. 1** **UST** **U004111651**
NNE **5001 OLIVE DR** **N/A**
< 1/8 **BAKERSFIELD, CA**
0.029 mi.
151 ft. **Site 2 of 10 in cluster A**

Relative:
Higher

Actual:
432 ft.

KERN CO. UST:

Region:	Kern
Facility ID:	Not reported
CERSID:	Not reported
Owner Id:	050110
Owner Name:	SPECIAL DISTRICT
Tank Num:	1
Tank Capacity:	0
Common Name:	Not reported
Description:	Not reported
Number of Compartments:	Not reported
Date of Closure:	Not reported
Mailing Address:	Not reported
Mailing Address (care of):	Not reported
Mailing City/State/Zip:	Not reported

B5 **AUTO SPA EXPRESS WASH** **UST** **U004261643**
NNW **5725 KNUDSEN DR** **N/A**
< 1/8 **BAKERSFIELD, CA 93308**
0.030 mi.
161 ft. **Site 3 of 19 in cluster B**

Relative:
Higher

Actual:
431 ft.

UST:

Facility ID:	10649608
Permitting Agency:	Kern County Environmental Health Services Department
Latitude:	35.41167
Longitude:	-119.05908

A6
North
< 1/8
0.033 mi.
175 ft.

SULLY'S CHEVRON (OLIVE)
5201 OLIVE DR
BAKERSFIELD, CA 93308

Site 3 of 10 in cluster A

UST **U004228447**
N/A

Relative:
Higher

Actual:
432 ft.

UST:

Facility ID:	Not reported
Permitting Agency:	Kern County Environmental Health Services Department
Latitude:	35.4119
Longitude:	-119.0576

KERN CO. UST:

Region:	Kern
Facility ID:	FA0000066
CERSID:	Not reported
Owner Id:	Not reported
Owner Name:	Not reported
Tank Num:	50071
Tank Capacity:	10000
Common Name:	Not reported
Description:	REGULAR UNLEADED
Number of Compartments:	Not reported
Date of Closure:	Not reported
Mailing Address:	Not reported
Mailing Address (care of):	Not reported
Mailing City/State/Zip:	Not reported
Tank Num:	50071
Tank Capacity:	7000
Common Name:	Not reported
Description:	MIDGRADE UNLEADED
Number of Compartments:	Not reported
Date of Closure:	Not reported
Mailing Address:	Not reported
Mailing Address (care of):	Not reported
Mailing City/State/Zip:	Not reported
Tank Num:	50071
Tank Capacity:	5000
Common Name:	Not reported
Description:	PREMIUM UNLEADED
Number of Compartments:	Not reported
Date of Closure:	Not reported
Mailing Address:	Not reported
Mailing Address (care of):	Not reported
Mailing City/State/Zip:	Not reported
Tank Num:	50071
Tank Capacity:	550
Common Name:	Not reported
Description:	USED OIL
Number of Compartments:	Not reported
Date of Closure:	Not reported
Mailing Address:	Not reported

SULLY'S CHEVRON (OLIVE) (Continued) **U004228447**

Mailing Address (care of): Not reported
Mailing City/State/Zip: Not reported

Tank Num: 50071
Tank Capacity: 10000
Common Name: Not reported
Description: PREMIUM UNLEADED
Number of Compartments: Not reported
Date of Closure: Not reported
Mailing Address: Not reported
Mailing Address (care of): Not reported
Mailing City/State/Zip: Not reported

Tank Num: 50071
Tank Capacity: 10000
Common Name: Not reported
Description: REGULAR UNLEADED
Number of Compartments: Not reported
Date of Closure: Not reported
Mailing Address: Not reported
Mailing Address (care of): Not reported
Mailing City/State/Zip: Not reported

Tank Num: 50071
Tank Capacity: 10000
Common Name: Not reported
Description: DIESEL
Number of Compartments: Not reported
Date of Closure: Not reported
Mailing Address: Not reported
Mailing Address (care of): Not reported
Mailing City/State/Zip: Not reported

Tank Num: Not reported
Tank Capacity: Not reported
Common Name: Not reported
Description: Not reported
Number of Compartments: Not reported
Date of Closure: Not reported
Mailing Address: Not reported
Mailing Address (care of): Not reported
Mailing City/State/Zip: Not reported

Tank Num: Not reported
Tank Capacity: Not reported
Common Name: Not reported
Description: Not reported
Number of Compartments: Not reported
Date of Closure: Not reported
Mailing Address: Not reported
Mailing Address (care of): Not reported
Mailing City/State/Zip: Not reported

SULLY'S CHEVRON (OLIVE) (Continued) **U004228447**

Tank Num:	Not reported
Tank Capacity:	Not reported
Common Name:	Not reported
Description:	Not reported
Number of Compartments:	Not reported
Date of Closure:	Not reported
Mailing Address:	Not reported
Mailing Address (care of):	Not reported
Mailing City/State/Zip:	Not reported

Tank Num:	Not reported
Tank Capacity:	Not reported
Common Name:	Not reported
Description:	Not reported
Number of Compartments:	Not reported
Date of Closure:	Not reported
Mailing Address:	Not reported
Mailing Address (care of):	Not reported
Mailing City/State/Zip:	Not reported

A7 **99702 CHEVRON** **CA FID UST** **S101630785**
North **5201 OLIVE DR** **N/A**
< 1/8 **BAKERSFIELD, CA 93308**
0.033 mi.
175 ft. **Site 4 of 10 in cluster A**

Relative:
Higher

Actual:
432 ft.

CA FID UST:

Facility ID:	15000083
Regulated By:	UTNKA
Regulated ID:	00063232
Cortese Code:	Not reported
SIC Code:	Not reported
Facility Phone:	8053999056
Mail To:	Not reported
Mailing Address:	5201 OLIVE DR
Mailing Address 2:	Not reported
Mailing City,St,Zip:	BAKERSFIELD 93308
Contact:	Not reported
Contact Phone:	Not reported
DUNs Number:	Not reported
NPDES Number:	Not reported
EPA ID:	Not reported
Comments:	Not reported
Status:	Active

A8 **CHEVRON STATION #9-9702** **LUST** **S105693269**
North **5201 OLIVE DR** **N/A**
< 1/8 **BAKERSFIELD, CA 93308**
0.033 mi.
175 ft. **Site 5 of 10 in cluster A**

Relative:
Higher

Actual:
432 ft.

LUST REG 5:

Region:	5
Status:	Case Closed
Case Number:	5T15000883

CHEVRON STATION #9-9702 (Continued) **S105693269**

Case Type: Soil only
Substance: GASOLINE
Staff Initials: JDW
Lead Agency: Local
Program: LUST
MTBE Code: N/A

A9 **CHEVRON #9-9702** **LUST** **S103663395**
North **5201 OLIVE DR** **SWEEPS UST** **N/A**
< 1/8 **BAKERSFIELD, CA 93308** **EMI**
0.033 mi. **HIST CORTESE**
175 ft. **Site 6 of 10 in cluster A**

Relative:
Higher

Actual:
432 ft.

LUST:

Region:	STATE
Global Id:	T0602900075
Latitude:	35.411917
Longitude:	-119.057636
Case Type:	LUST Cleanup Site
Status:	Completed - Case Closed
Status Date:	01/06/1998
Lead Agency:	KERN COUNTY
Case Worker:	KER
Local Agency:	KERN COUNTY
RB Case Number:	5T15000075
LOC Case Number:	050071
File Location:	Not reported
Potential Media Affect:	Aquifer used for drinking water supply
Potential Contaminants of Concern:	Gasoline
Site History:	Not reported

Click here to access the California GeoTracker records for this facility:

Contact:

Global Id:	T0602900075
Contact Type:	Regional Board Caseworker
Contact Name:	JOHN WHITING
Organization Name:	CENTRAL VALLEY RWQCB (REGION 5F)
Address:	1685 E STREET
City:	FRESNO
Email:	john.whiting@waterboards.ca.gov
Phone Number:	Not reported

Global Id:	T0602900075
Contact Type:	Local Agency Caseworker
Contact Name:	X -KERN COUNTY'S QUARTERLY R
Organization Name:	KERN COUNTY
Address:	Not reported
City:	R5 UNKNOWN
Email:	Not reported
Phone Number:	Not reported

Status History:

Global Id:	T0602900075
Status:	Completed - Case Closed
Status Date:	01/06/1998

Global Id:	T0602900075

CHEVRON #9-9702 (Continued) **S103663395**

Status:	Open - Case Begin Date
Status Date:	10/01/1987
Global Id:	T0602900075
Status:	Open - Remediation
Status Date:	07/10/1989
Global Id:	T0602900075
Status:	Open - Site Assessment
Status Date:	10/13/1987
Global Id:	T0602900075
Status:	Open - Site Assessment
Status Date:	02/02/1988
Global Id:	T0602900075
Status:	Open - Site Assessment
Status Date:	07/09/1989

Regulatory Activities:

Global Id:	T0602900075
Action Type:	Other
Date:	10/13/1987
Action:	Leak Reported
Global Id:	T0602900075
Action Type:	ENFORCEMENT
Date:	06/28/2010
Action:	Closure/No Further Action Letter
Global Id:	T0602900075
Action Type:	Other
Date:	10/01/1987
Action:	Leak Discovery

Region:	STATE
Global Id:	T0602927571
Latitude:	35.41192
Longitude:	-119.057636
Case Type:	LUST Cleanup Site
Status:	Completed - Case Closed
Status Date:	11/22/2004
Lead Agency:	KERN COUNTY
Case Worker:	WES
Local Agency:	KERN COUNTY
RB Case Number:	5T15000883
LOC Case Number:	050071
File Location:	Not reported
Potential Media Affect:	Soil
Potential Contaminants of Concern:	Gasoline
Site History:	Not reported

Click here to access the California GeoTracker records for this facility:

Contact:

Global Id:	T0602927571

CHEVRON #9-9702 (Continued) **S103663395**

Contact Type: Regional Board Caseworker
Contact Name: JOHN WHITING
Organization Name: CENTRAL VALLEY RWQCB (REGION 5F)
Address: 1685 E STREET
City: FRESNO
Email: john.whiting@waterboards.ca.gov
Phone Number: Not reported

Global Id: T0602927571
Contact Type: Local Agency Caseworker
Contact Name: WESLEY NICKS
Organization Name: KERN COUNTY
Address: 2700 M STREET, SUITE 300
City: BAKERSFIELD
Email: wesleyn@co.kern.ca.us
Phone Number: 6618628749

Status History:
Global Id: T0602927571
Status: Completed - Case Closed
Status Date: 11/22/2004

Global Id: T0602927571
Status: Open - Case Begin Date
Status Date: 11/06/2002

Global Id: T0602927571
Status: Open - Site Assessment
Status Date: 11/06/2002

Regulatory Activities:
Global Id: T0602927571
Action Type: Other
Date: 11/06/2002
Action: Leak Reported

Global Id: T0602927571
Action Type: Other
Date: 11/06/2002
Action: Leak Discovery

Global Id: T0602927571
Action Type: Other
Date: 11/06/2002
Action: Leak Stopped

LUST REG 5:
Region: 5
Status: Case Closed
Case Number: 5T15000075
Case Type: Drinking Water Aquifer affected
Substance: GASOLINE
Staff Initials: JDW
Lead Agency: Local
Program: LUST

CHEVRON #9-9702 (Continued) **S103663395**

MTBE Code: N/A

SWEEPS UST:
Status: Active
Comp Number: 63232
Number: 9
Board Of Equalization: Not reported
Referral Date: 07-01-92
Action Date: 07-01-92
Created Date: 09-30-89
Owner Tank Id: 1
SWRCB Tank Id: 15-000-063232-000001
Tank Status: A
Capacity: 10000
Active Date: 08-08-91
Tank Use: M.V. FUEL
STG: P
Content: REG UNLEADED
Number Of Tanks: 3

Status: Active
Comp Number: 63232
Number: 9
Board Of Equalization: Not reported
Referral Date: 07-01-92
Action Date: 07-01-92
Created Date: 09-30-89
Owner Tank Id: 2
SWRCB Tank Id: 15-000-063232-000002
Tank Status: A
Capacity: 10000
Active Date: 08-08-91
Tank Use: M.V. FUEL
STG: P
Content: LEADED
Number Of Tanks: Not reported

Status: Active
Comp Number: 63232
Number: 9
Board Of Equalization: Not reported
Referral Date: 07-01-92
Action Date: 07-01-92
Created Date: 09-30-89
Owner Tank Id: 3
SWRCB Tank Id: 15-000-063232-000003
Tank Status: A
Capacity: 10000
Active Date: 08-08-91
Tank Use: M.V. FUEL
STG: P
Content: REG UNLEADED
Number Of Tanks: Not reported

EMI:
Year: 2011

CHEVRON #9-9702 (Continued) **S103663395**

County Code:	15
Air Basin:	SJV
Facility ID:	1638
Air District Name:	SJU
SIC Code:	5541
Air District Name:	SAN JOAQUIN VALLEY UNIFIED APCD
Community Health Air Pollution Info System:	Not reported
Consolidated Emission Reporting Rule:	Not reported
Total Organic Hydrocarbon Gases Tons/Yr:	0.70121949644
Reactive Organic Gases Tons/Yr:	0.69741201348
Carbon Monoxide Emissions Tons/Yr:	0
NOX - Oxides of Nitrogen Tons/Yr:	0
SOX - Oxides of Sulphur Tons/Yr:	0
Particulate Matter Tons/Yr:	0
Part. Matter 10 Micrometers and Smllr Tons/Yr:	0

Year:	2012
County Code:	15
Air Basin:	SJV
Facility ID:	1638
Air District Name:	SJU
SIC Code:	5541
Air District Name:	SAN JOAQUIN VALLEY UNIFIED APCD
Community Health Air Pollution Info System:	Not reported
Consolidated Emission Reporting Rule:	Not reported
Total Organic Hydrocarbon Gases Tons/Yr:	0.70121949644
Reactive Organic Gases Tons/Yr:	0.69741201348
Carbon Monoxide Emissions Tons/Yr:	0
NOX - Oxides of Nitrogen Tons/Yr:	0
SOX - Oxides of Sulphur Tons/Yr:	0
Particulate Matter Tons/Yr:	0
Part. Matter 10 Micrometers and Smllr Tons/Yr:	0

Year:	2013
County Code:	15
Air Basin:	SJV
Facility ID:	1638
Air District Name:	SJU
SIC Code:	5541
Air District Name:	SAN JOAQUIN VALLEY UNIFIED APCD
Community Health Air Pollution Info System:	Not reported
Consolidated Emission Reporting Rule:	Not reported
Total Organic Hydrocarbon Gases Tons/Yr:	0.524054753
Reactive Organic Gases Tons/Yr:	0.524054753
Carbon Monoxide Emissions Tons/Yr:	0
NOX - Oxides of Nitrogen Tons/Yr:	0
SOX - Oxides of Sulphur Tons/Yr:	0
Particulate Matter Tons/Yr:	0
Part. Matter 10 Micrometers and Smllr Tons/Yr:	0

Year:	2014
County Code:	15
Air Basin:	SJV
Facility ID:	1638
Air District Name:	SJU
SIC Code:	5541
Air District Name:	SAN JOAQUIN VALLEY APCD

CHEVRON #9-9702 (Continued) **S103663395**

Community Health Air Pollution Info System:	Not reported
Consolidated Emission Reporting Rule:	Not reported
Total Organic Hydrocarbon Gases Tons/Yr:	0.59488016274
Reactive Organic Gases Tons/Yr:	0.59488016274
Carbon Monoxide Emissions Tons/Yr:	0
NOX - Oxides of Nitrogen Tons/Yr:	0
SOX - Oxides of Sulphur Tons/Yr:	0
Particulate Matter Tons/Yr:	0
Part. Matter 10 Micrometers and Smllr Tons/Yr:	0

Year:	2015
County Code:	15
Air Basin:	SJV
Facility ID:	1638
Air District Name:	SJU
SIC Code:	5541
Air District Name:	SAN JOAQUIN VALLEY APCD
Community Health Air Pollution Info System:	Not reported
Consolidated Emission Reporting Rule:	Not reported
Total Organic Hydrocarbon Gases Tons/Yr:	0.638501396
Reactive Organic Gases Tons/Yr:	0.638501396
Carbon Monoxide Emissions Tons/Yr:	0
NOX - Oxides of Nitrogen Tons/Yr:	0
SOX - Oxides of Sulphur Tons/Yr:	0
Particulate Matter Tons/Yr:	0
Part. Matter 10 Micrometers and Smllr Tons/Yr:	0

HIST CORTESE:

Region:	CORTESE
Facility County Code:	15
Reg By:	LTNKA
Reg Id:	5T15000075

A10 **KEESTER RILEY CHEVRON** **EDR Hist Auto** **1009118612**
North **5201 OLIVE DR** **N/A**
< 1/8 **BAKERSFIELD, CA**
0.033 mi.
175 ft. **Site 7 of 10 in cluster A**

Relative: EDR Hist Auto
Higher

Actual: **432 ft.**

Year:	Name:	Type:
1970	STANDARD STATIONS INC	GASOLINE STATIONS
1975	KEESTER RILEY CHEVRON	GASOLINE STATIONS
1980	KEESTER RILEY CHEVRON	GASOLINE STATIONS
1982	KEESTER CHEVRON	Gasoline Service Stations
1983	KEESTER CHEVRON	Gasoline Service Stations
1985	KEESTER CHEVRON	Gasoline Service Stations
1986	KEESTER CHEVRON	Gasoline Service Stations
1987	KEESTER CHEVRON	Gasoline Service Stations
1988	KEESTER CHEVRON	Gasoline Service Stations
1989	KEESTER CHEVRON	Gasoline Service Stations
1990	KEESTER INC	Gasoline Service Stations
1991	KEESTER INC	Gasoline Service Stations
1992	KEESTER INC	Gasoline Service Stations
1993	KEESTER INC	Gasoline Service Stations
1994	KEESTER INC	Gasoline Service Stations

KEESTER RILEY CHEVRON (Continued) **1009118612**

1995	KEESTER RILEY CHEVRON	GAS STATIONS
1995	KEESTER INC	Gasoline Service Stations
1996	KEESTER INC	Gasoline Service Stations
1997	KEESTER INC	Gasoline Service Stations
1998	KEESTER INC	Gasoline Service Stations
1999	KEESTER INC	Gasoline Service Stations
2000	KEESTER INC	Gasoline Service Stations
2001	KEESTER INC	Gasoline Service Stations
2002	CHEVRON STEVE THORNE MANAGER	SERVICE STATIONS - GASOLINE & OIL
2002	KEESTER INC	Gasoline Service Stations
2003	KEESTER INC	Gasoline Service Stations
2004	KEESTER INC	Gasoline Service Stations
2005	KEESTER INC	Gasoline Service Stations
2006	KEESTER INC	Gasoline Service Stations
2007	KEESTER INC	Gasoline Service Stations
2008	KEESTER INC	Gasoline Service Stations
2009	KEESTER INC	Gasoline Service Stations
2010	KEESTER INC	Gasoline Service Stations
2011	KEESTER INC	Gasoline Service Stations
2012	KEESTER INC	Gasoline Service Stations
2013	KEESTER INC	Gasoline Service Stations
2014	KEESTER INC	Gasoline Service Stations

A11 **99702 CHEVRON** **SWEEPS UST** **S106922289**
North **5201 OLIVE DR** **N/A**
< 1/8 **BAKERFIELD, CA 93308**
0.033 mi.
175 ft. **Site 8 of 10 in cluster A**

Relative:
Higher

Actual:
432 ft.

SWEEPS UST:

Status:	Not reported
Comp Number:	63232
Number:	Not reported
Board Of Equalization:	Not reported
Referral Date:	Not reported
Action Date:	Not reported
Created Date:	Not reported
Owner Tank Id:	Not reported
SWRCB Tank Id:	15-000-063232-000004
Tank Status:	Not reported
Capacity:	550
Active Date:	Not reported
Tank Use:	UNKNOWN
STG:	WASTE
Content:	Not reported
Number Of Tanks:	1

A12
North
< 1/8
0.033 mi.
175 ft.

KEESTERS CHEVRON STATION #99702
5201 OLIVE DR
BAKERSFIELD, CA 93308

Site 9 of 10 in cluster A

UST **U003981355**
N/A

Relative:
Higher

Actual:
432 ft.

UST:

Facility ID:	FA0000066
Permitting Agency:	KERN COUNTY
Latitude:	35.4118730745404
Longitude:	-119.057675291016

A13
North
< 1/8
0.033 mi.
175 ft.

99702
5201 OLIVE DR
BAKERSFIELD, CA 93308

Site 10 of 10 in cluster A

HIST UST **U001584536**
N/A

Relative:
Higher

Actual:
432 ft.

HIST UST:

File Number:	00024656
URL:	http://geotracker.waterboards.ca.gov/ustpdfs/pdf/00024656.pdf
Region:	STATE
Facility ID:	00000063232
Facility Type:	Gas Station
Other Type:	Not reported
Contact Name:	KEESTER INC
Telephone:	8053999056
Owner Name:	CHEVRON U.S.A. INC.
Owner Address:	575 MARKET
Owner City,St,Zip:	SAN FRANCISCO, CA 94105
Total Tanks:	0004
Tank Num:	001
Container Num:	1
Year Installed:	1965
Tank Capacity:	00010000
Tank Used for:	PRODUCT
Type of Fuel:	Not reported
Container Construction Thickness:	0000250
Leak Detection:	Stock Inventor
Tank Num:	002
Container Num:	2
Year Installed:	1965
Tank Capacity:	00003000
Tank Used for:	PRODUCT
Type of Fuel:	Not reported
Container Construction Thickness:	0000170
Leak Detection:	Stock Inventor
Tank Num:	003
Container Num:	3
Year Installed:	1965
Tank Capacity:	00007000
Tank Used for:	PRODUCT
Type of Fuel:	Not reported
Container Construction Thickness:	0000250
Leak Detection:	Stock Inventor
Tank Num:	004

99702 (Continued) **U001584536**

Container Num:	4
Year Installed:	1965
Tank Capacity:	00000550
Tank Used for:	WASTE
Type of Fuel:	Not reported
Container Construction Thickness:	0000100
Leak Detection:	Stock Inventor

Click here for Geo Tracker PDF:

B14 **CARROLLS EXXON SERVICE** **HIST UST** **U001584585**
North **5213 OLIVE DR** **N/A**
< 1/8 **BAKERSFIELD, CA 93308**
0.045 mi.
238 ft. **Site 4 of 19 in cluster B**

Relative:
Higher

Actual:
432 ft.

HIST UST:

File Number:	000253F2
URL:	http://geotracker.waterboards.ca.gov/ustpdfs/pdf/000253F2.pdf
Region:	STATE
Facility ID:	00000004283
Facility Type:	Gas Station
Other Type:	Not reported
Contact Name:	WILLIAM F. CARROLL
Telephone:	8053937165
Owner Name:	WILLIAM F. CARROLL
Owner Address:	5213 OLIVE DR.
Owner City,St,Zip:	BAKERSFIELD, CA 93308
Total Tanks:	0003
Tank Num:	001
Container Num:	1
Year Installed:	Not reported
Tank Capacity:	00008000
Tank Used for:	PRODUCT
Type of Fuel:	UNLEADED
Container Construction Thickness:	Not reported
Leak Detection:	None
Tank Num:	002
Container Num:	3
Year Installed:	Not reported
Tank Capacity:	00008000
Tank Used for:	PRODUCT
Type of Fuel:	UNLEADED
Container Construction Thickness:	Not reported
Leak Detection:	None
Tank Num:	003
Container Num:	2
Year Installed:	Not reported
Tank Capacity:	00008000
Tank Used for:	PRODUCT
Type of Fuel:	REGULAR
Container Construction Thickness:	Not reported
Leak Detection:	None

CARROLLS EXXON SERVICE (Continued) **U001584585**

Click here for Geo Tracker PDF:

B15 **BILL CARROLLS EXXON** **HIST UST** **U001584576**
North **5213 OLIVE DR** **N/A**
< 1/8 **BAKERSFIELD, CA 93308**
0.045 mi.
238 ft. **Site 5 of 19 in cluster B**

Relative:
Higher

Actual:
432 ft.

HIST UST:

File Number:	00024771
URL:	http://geotracker.waterboards.ca.gov/ustpdfs/pdf/00024771.pdf
Region:	STATE
Facility ID:	00000040072
Facility Type:	Gas Station
Other Type:	Not reported
Contact Name:	BILL CARROLL
Telephone:	8053938387
Owner Name:	DAVIES OIL CO. INC.
Owner Address:	3305 GULF ROAD
Owner City,St,Zip:	BAKERSFIELD, CA 93308
Total Tanks:	0004
Tank Num:	001
Container Num:	1
Year Installed:	1972
Tank Capacity:	00008000
Tank Used for:	PRODUCT
Type of Fuel:	UNLEADED
Container Construction Thickness:	1/4
Leak Detection:	Visual, Stock Inventor, Pressure Test
Tank Num:	002
Container Num:	2
Year Installed:	1972
Tank Capacity:	00008000
Tank Used for:	PRODUCT
Type of Fuel:	PREMIUM
Container Construction Thickness:	1/4
Leak Detection:	Visual, Stock Inventor, Pressure Test
Tank Num:	003
Container Num:	3
Year Installed:	1972
Tank Capacity:	00000550
Tank Used for:	PRODUCT
Type of Fuel:	WASTE OIL
Container Construction Thickness:	1/4
Leak Detection:	Visual, Stock Inventor, Pressure Test
Tank Num:	004
Container Num:	4
Year Installed:	1972
Tank Capacity:	00008000
Tank Used for:	PRODUCT
Type of Fuel:	REGULAR
Container Construction Thickness:	1/4
Leak Detection:	Visual, Stock Inventor, Pressure Test

BILL CARROLLS EXXON (Continued) **U001584576**

Click here for Geo Tracker PDF:

B16 **EXXON SERVICE STATION (OLIVE)** **LUST** **S101295087**
North **5213 OLIVE DR** **HIST CORTESE** **N/A**
< 1/8 **BAKERSFIELD, CA 93304**
0.045 mi.
238 ft. **Site 6 of 19 in cluster B**

Relative:
Higher

Actual:
432 ft.

LUST:

Region:	STATE
Global Id:	T0602900248
Latitude:	35.4122101
Longitude:	-119.0577336
Case Type:	LUST Cleanup Site
Status:	Completed - Case Closed
Status Date:	10/10/1996
Lead Agency:	KERN COUNTY
Case Worker:	AMY
Local Agency:	KERN COUNTY
RB Case Number:	5T15000249
LOC Case Number:	050062
File Location:	Not reported
Potential Media Affect:	Aquifer used for drinking water supply
Potential Contaminants of Concern:	Gasoline
Site History:	Not reported

Click here to access the California GeoTracker records for this facility:

Contact:

Global Id:	T0602900248
Contact Type:	Local Agency Caseworker
Contact Name:	AMY E GREEN
Organization Name:	KERN COUNTY
Address:	2700 M STREET, SUITE 300
City:	BAKERSFIELD
Email:	amyg@co.kern.ca.us
Phone Number:	6618628754

Global Id:	T0602900248
Contact Type:	Regional Board Caseworker
Contact Name:	JOHN WHITING
Organization Name:	CENTRAL VALLEY RWQCB (REGION 5F)
Address:	1685 E STREET
City:	FRESNO
Email:	john.whiting@waterboards.ca.gov
Phone Number:	Not reported

Status History:

Global Id:	T0602900248
Status:	Completed - Case Closed
Status Date:	10/10/1996

Global Id:	T0602900248
Status:	Open - Case Begin Date
Status Date:	10/13/1989

Global Id:	T0602900248
Status:	Open - Remediation

EXXON SERVICE STATION (OLIVE) (Continued) **S101295087**

Status Date: 03/19/1990

Global Id: T0602900248
Status: Open - Site Assessment
Status Date: 11/14/1989

Global Id: T0602900248
Status: Open - Site Assessment
Status Date: 11/16/1989

Global Id: T0602900248
Status: Open - Site Assessment
Status Date: 12/08/1989

Global Id: T0602900248
Status: Open - Site Assessment
Status Date: 12/09/1989

Regulatory Activities:
Global Id: T0602900248
Action Type: Other
Date: 11/08/1989
Action: Leak Reported

Global Id: T0602900248
Action Type: ENFORCEMENT
Date: 10/10/1996
Action: Closure/No Further Action Letter

Global Id: T0602900248
Action Type: Other
Date: 10/13/1989
Action: Leak Discovery

LUST REG 5:
Region: 5
Status: Case Closed
Case Number: 5T15000249
Case Type: Drinking Water Aquifer affected
Substance: GASOLINE
Staff Initials: JDW
Lead Agency: Local
Program: LUST
MTBE Code: N/A

HIST CORTESE:
Region: CORTESE
Facility County Code: 15
Reg By: LTNKA
Reg Id: 5T15000249

B17 **CARROLL'S EXXON** **UST** **U004111409**
North **5213 OLIVE DR** **N/A**
< 1/8 **BAKERSFIELD, CA**
0.045 mi.
238 ft. **Site 7 of 19 in cluster B**

Relative: KERN CO. UST:
Higher

Region:	Kern
Facility ID:	Not reported
Actual: CERSID:	Not reported
432 ft. Owner Id:	050062
Owner Name:	W P DAVIES OIL COMPANY
Tank Num:	1
Tank Capacity:	0
Common Name:	Not reported
Description:	Not reported
Number of Compartments:	Not reported
Date of Closure:	Not reported
Mailing Address:	Not reported
Mailing Address (care of):	Not reported
Mailing City/State/Zip:	Not reported

B18 **DICK S EXXON** **EDR Hist Auto** **1009117270**
North **5213 OLIVE DR** **N/A**
< 1/8 **BAKERSFIELD, CA**
0.045 mi.
238 ft. **Site 8 of 19 in cluster B**

Relative: EDR Hist Auto
Higher

Year:	Name:	Type:
Actual: 1970	HUMBLE OIL SERVICE STATION	GASOLINE STATIONS
432 ft. 1975	DICK S EXXON	GASOLINE STATIONS
1980	DICK S EXXON	GASOLINE STATIONS
1983	CARROLLS EXXON SERVICE	Gasoline Service Stations
1985	CARROLLS EXXON SERVICE	Gasoline Service Stations
1986	CARROLLS EXXON SERVICE	Gasoline Service Stations
1987	CARROLLS EXXON SERVICE	Gasoline Service Stations
1988	CARROLLS EXXON SERVICE	Gasoline Service Stations
1989	CARROLLS EXXON SERVICE	Gasoline Service Stations, NEC
1990	CARROLLS EXXON SERVICE	Gasoline Service Stations, NEC

B19 **EDR Hist Cleaner** **1009215876**
NNW **5301 OLIVE DR** **N/A**
< 1/8 **BAKERSFIELD, CA 93308**
0.045 mi.
240 ft. **Site 9 of 19 in cluster B**

Relative: EDR Hist Cleaner
Higher

Year:	Name:	Type:
Actual: 2002	ONE HOUR MARTINIZING KATHY DOUG	CLEANERS
431 ft.		

B20
NNW
< 1/8
0.045 mi.
240 ft.

ONE HOUR MARTINIZING
5301 OLIVE DR
BAKERSFIELD, CA 93308

DRYCLEANERS **S106245436**
N/A

Site 10 of 19 in cluster B

Relative:
Higher

Actual:
431 ft.

DRYCLEANERS:

EPA Id:	CAL000145047
NAICS Code:	81232
NAICS Description:	Drycleaning and Laundry Services (except Coin-Operated)
SIC Code:	7211
SIC Description:	Power Laundries, Family and Commercial
Create Date:	02/18/1997
Facility Active:	No
Inactive Date:	01/04/2002
Facility Addr2:	Not reported
Owner Name:	DAN LANDON ENTERPRISES INC
Owner Address:	2025 ALTA VISTA DR
Owner Address 2:	Not reported
Owner Telephone:	8053278326
Contact Name:	DONALD DOERKSEN, VICE PRES
Contact Address:	BUSINESS SOLD INACT PER LETTER- SB
Contact Address 2:	Not reported
Contact Telephone:	8053278326
Mailing Name:	Not reported
Mailing Address 1:	2025 ALTA VISTA DR
Mailing Address 2:	Not reported
Mailing City:	BAKERSFIELD
Mailing State:	CA
Mailing Zip:	933053205
Owner Fax:	Not reported
Region Code:	1

EPA Id:	CAL000235985
NAICS Code:	81232
NAICS Description:	Drycleaning and Laundry Services (except Coin-Operated)
SIC Code:	7211
SIC Description:	Power Laundries, Family and Commercial
Create Date:	01/02/2002
Facility Active:	No
Inactive Date:	06/30/2005
Facility Addr2:	Not reported
Owner Name:	JTCH INC
Owner Address:	3876 ALLEN RD
Owner Address 2:	Not reported
Owner Telephone:	6615889353
Contact Name:	JON TKAC
Contact Address:	3876 ALLEN RD
Contact Address 2:	Not reported
Contact Telephone:	6615889044
Mailing Name:	Not reported
Mailing Address 1:	3876 ALLEN RD
Mailing Address 2:	Not reported
Mailing City:	BAKERSFIELD
Mailing State:	CA
Mailing Zip:	933140000
Owner Fax:	Not reported
Region Code:	1

ONE HOUR MARTINIZING (Continued) **S106245436**

EPA Id:	CAL000292303
NAICS Code:	81232
NAICS Description:	Drycleaning and Laundry Services (except Coin-Operated)
SIC Code:	7211
SIC Description:	Power Laundries, Family and Commercial
Create Date:	03/18/2005
Facility Active:	No
Inactive Date:	06/30/2009
Facility Addr2:	Not reported
Owner Name:	PITHO ENTERPRISES INC
Owner Address:	1615 SOUTH H ST
Owner Address 2:	Not reported
Owner Telephone:	6618358044
Contact Name:	RANDEEP DHILLON
Contact Address:	1615 SOUTH H ST
Contact Address 2:	Not reported
Contact Telephone:	6618358044
Mailing Name:	Not reported
Mailing Address 1:	1615 SOUTH H ST
Mailing Address 2:	Not reported
Mailing City:	BAKERSFIELD
Mailing State:	CA
Mailing Zip:	93314
Owner Fax:	Not reported
Region Code:	1

B21 **CASLEY GABRIEL G** EDR Hist Auto 1021664524
NNW **5301 OLIVE DR** N/A
< 1/8 **BAKERSFIELD, CA 93308**
0.047 mi.
246 ft. **Site 11 of 19 in cluster B**

Relative: EDR Hist Auto
Higher

Actual: **431 ft.**

Year:	Name:	Type:
1971	CASLEY GABRIEL G	Gasoline Service Stations
1972	CASLEY GABRIEL G	Gasoline Service Stations
1973	CASLEY GABRIEL G	Gasoline Service Stations

B22 **SHELL OIL CO** RCRA-SQG 1000288815
North **5212 OLIVE** SWEEPS UST CAD981465644
< 1/8 **BAKERSFIELD, CA 93308** CA FID UST
0.063 mi.
333 ft. **Site 12 of 19 in cluster B**

Relative: RCRA-SQG:
Higher

Actual: **432 ft.**

Date form received by agency:	04/08/1998
Facility name:	SHELL OIL CO
Facility address:	5212 OLIVE BAKERSFIELD, CA 93308
EPA ID:	CAD981465644
Mailing address:	P O BOX 4453 HOUSTON, TX 77210-4453
Contact:	SONDRA BIENVENU
Contact address:	P O BOX 4453 HOUSTON, TX 77210-4453

SHELL OIL CO (Continued) **1000288815**

Contact country:	US
Contact telephone:	713-241-2258
Contact email:	Not reported
EPA Region:	09
Classification:	Small Small Quantity Generator
Description:	Handler: generates more than 100 and less than 1000 kg of hazardous waste during any calendar month and accumulates less than 6000 kg of hazardous waste at any time; or generates 100 kg or less of hazardous waste during any calendar month, and accumulates more than 1000 kg of hazardous waste at any time

Owner/Operator Summary:

Owner/operator name:	NOT REQUIRED
Owner/operator address:	NOT REQUIRED
	NOT REQUIRED, ME 99999
Owner/operator country:	Not reported
Owner/operator telephone:	415-555-1212
Owner/operator email:	Not reported
Owner/operator fax:	Not reported
Owner/operator extension:	Not reported
Legal status:	Private
Owner/Operator Type:	Operator
Owner/Op start date:	Not reported
Owner/Op end date:	Not reported

Owner/operator name:	EQUILON ENTERPRISES LLC
Owner/operator address:	P O BOX 4453
	HOUSTON, TX 77210
Owner/operator country:	Not reported
Owner/operator telephone:	713-241-2258
Owner/operator email:	Not reported
Owner/operator fax:	Not reported
Owner/operator extension:	Not reported
Legal status:	Private
Owner/Operator Type:	Owner
Owner/Op start date:	Not reported
Owner/Op end date:	Not reported

Handler Activities Summary:

U.S. importer of hazardous waste:	No
Mixed waste (haz. and radioactive):	No
Recycler of hazardous waste:	No
Transporter of hazardous waste:	No
Treater, storer or disposer of HW:	No
Underground injection activity:	No
On-site burner exemption:	No
Furnace exemption:	No
Used oil fuel burner:	No
Used oil processor:	No
User oil refiner:	No
Used oil fuel marketer to burner:	No
Used oil Specification marketer:	No
Used oil transfer facility:	No
Used oil transporter:	No

. Waste code: D001

SHELL OIL CO (Continued) **1000288815**

. Waste name: IGNITABLE WASTE

. Waste code: D018
. Waste name: BENZENE

Historical Generators:
Date form received by agency: 09/01/1996
Site name: SHELL OIL CO
Classification: Small Quantity Generator

Violation Status: No violations found

SWEEPS UST:
Status: Active
Comp Number: 64765
Number: 1
Board Of Equalization: Not reported
Referral Date: 07-01-92
Action Date: 07-01-92
Created Date: 09-30-89
Owner Tank Id: 1
SWRCB Tank Id: 15-000-064765-000001
Tank Status: A
Capacity: 12000
Active Date: 03-29-91
Tank Use: M.V. FUEL
STG: P
Content: REG UNLEADED
Number Of Tanks: 4

Status: Active
Comp Number: 64765
Number: 1
Board Of Equalization: Not reported
Referral Date: 07-01-92
Action Date: 07-01-92
Created Date: 09-30-89
Owner Tank Id: 2
SWRCB Tank Id: 15-000-064765-000002
Tank Status: A
Capacity: 12000
Active Date: 08-08-91
Tank Use: M.V. FUEL
STG: P
Content: LEADED
Number Of Tanks: Not reported

Status: Active
Comp Number: 64765
Number: 1
Board Of Equalization: Not reported
Referral Date: 07-01-92
Action Date: 07-01-92
Created Date: 09-30-89
Owner Tank Id: 3
SWRCB Tank Id: 15-000-064765-000003
Tank Status: A

SHELL OIL CO (Continued) **1000288815**

Capacity: 12000
Active Date: 08-08-91
Tank Use: M.V. FUEL
STG: P
Content: REG UNLEADED
Number Of Tanks: Not reported

Status: Active
Comp Number: 64765
Number: 1
Board Of Equalization: Not reported
Referral Date: 07-01-92
Action Date: 07-01-92
Created Date: 09-30-89
Owner Tank Id: 5
SWRCB Tank Id: 15-000-064765-000005
Tank Status: A
Capacity: 550
Active Date: 03-29-91
Tank Use: OIL
STG: W
Content: WASTE OIL
Number Of Tanks: Not reported

CA FID UST:
Facility ID: 15002005
Regulated By: UTNKA
Regulated ID: 00064765
Cortese Code: Not reported
SIC Code: Not reported
Facility Phone: 8053990071
Mail To: Not reported
Mailing Address: 511 BROOKHURST
Mailing Address 2: Not reported
Mailing City,St,Zip: BAKERSFIELD 93308
Contact: Not reported
Contact Phone: Not reported
DUNs Number: Not reported
NPDES Number: Not reported
EPA ID: Not reported
Comments: Not reported
Status: Active

B23 **OLIVE DRIVE SHELL - LINMAR #16** **UST** **U004111412**
North **5212 OLIVE DR** **N/A**
< 1/8 **BAKERSFIELD, CA**
0.063 mi.
333 ft. **Site 13 of 19 in cluster B**

Relative:
Higher

Actual:
432 ft.

KERN CO. UST:
Region: Kern
Facility ID: Not reported
CERSID: Not reported
Owner Id: 050154
Owner Name: SHELL OIL/ATTN: HS&E ADMIN. SUPPORT

Tank Num: 1

OLIVE DRIVE SHELL - LINMAR #16 (Continued) **U004111412**

Tank Capacity:	0
Common Name:	Not reported
Description:	Not reported
Number of Compartments:	Not reported
Date of Closure:	Not reported
Mailing Address:	Not reported
Mailing Address (care of):	Not reported
Mailing City/State/Zip:	Not reported

Tank Num:	141
Tank Capacity:	12000
Common Name:	Not reported
Description:	REGULAR UNLEADED
Number of Compartments:	Not reported
Date of Closure:	Not reported
Mailing Address:	Not reported
Mailing Address (care of):	Not reported
Mailing City/State/Zip:	Not reported

Tank Num:	142
Tank Capacity:	12000
Common Name:	Not reported
Description:	MIDGRADE UNLEADED
Number of Compartments:	Not reported
Date of Closure:	Not reported
Mailing Address:	Not reported
Mailing Address (care of):	Not reported
Mailing City/State/Zip:	Not reported

Tank Num:	143
Tank Capacity:	12000
Common Name:	Not reported
Description:	PREMIUM UNLEADED
Number of Compartments:	Not reported
Date of Closure:	Not reported
Mailing Address:	Not reported
Mailing Address (care of):	Not reported
Mailing City/State/Zip:	Not reported

Tank Num:	144
Tank Capacity:	550
Common Name:	Not reported
Description:	USED OIL
Number of Compartments:	Not reported
Date of Closure:	Not reported
Mailing Address:	Not reported
Mailing Address (care of):	Not reported
Mailing City/State/Zip:	Not reported

B24
North
< 1/8
0.063 mi.
333 ft.

Relative:
Higher

Actual:
432 ft.

DON THOMPSON SHELL
5212 OLIVE DR
BAKERSFIELD, CA 93308

Site 14 of 19 in cluster B

HIST UST **U001584605**
N/A

HIST UST:

File Number:	Not reported
URL:	Not reported
Region:	STATE
Facility ID:	00000064765
Facility Type:	Gas Station
Other Type:	Not reported
Contact Name:	DON THOMPSON
Telephone:	8053990071
Owner Name:	SHELL OIL COMPANY
Owner Address:	DEPT #1447
Owner City,St,Zip:	SCF PASADENA, CA 91050
Total Tanks:	0005
Tank Num:	001
Container Num:	1
Year Installed:	1963
Tank Capacity:	00007500
Tank Used for:	PRODUCT
Type of Fuel:	UNLEADED
Container Construction Thickness:	Not reported
Leak Detection:	Stock Inventor
Tank Num:	002
Container Num:	2
Year Installed:	1963
Tank Capacity:	00005000
Tank Used for:	PRODUCT
Type of Fuel:	REGULAR
Container Construction Thickness:	Not reported
Leak Detection:	Stock Inventor
Tank Num:	003
Container Num:	3
Year Installed:	1963
Tank Capacity:	00005000
Tank Used for:	PRODUCT
Type of Fuel:	REGULAR
Container Construction Thickness:	Not reported
Leak Detection:	Stock Inventor
Tank Num:	004
Container Num:	4
Year Installed:	1963
Tank Capacity:	00008000
Tank Used for:	PRODUCT
Type of Fuel:	UNLEADED
Container Construction Thickness:	Not reported
Leak Detection:	Stock Inventor
Tank Num:	005
Container Num:	5
Year Installed:	1963

DON THOMPSON SHELL (Continued) **U001584605**

Tank Capacity:	00000000
Tank Used for:	WASTE
Type of Fuel:	WASTE OIL
Container Construction Thickness:	Not reported
Leak Detection:	None

B25 **DONALD W THOMPSON** **SWEEPS UST** **S106932074**
North **5212 OLIV DRIVE** **HIST UST** **N/A**
< 1/8 **BAKERSFIELD, CA 93308**
0.063 mi.
333 ft. **Site 15 of 19 in cluster B**

Relative:
Higher

Actual:
432 ft.

SWEEPS UST:

Status:	Not reported
Comp Number:	64765
Number:	Not reported
Board Of Equalization:	Not reported
Referral Date:	Not reported
Action Date:	Not reported
Created Date:	Not reported
Owner Tank Id:	Not reported
SWRCB Tank Id:	15-000-064765-000004
Tank Status:	Not reported
Capacity:	12000
Active Date:	Not reported
Tank Use:	M.V. FUEL
STG:	PRODUCT
Content:	REG UNLEADED
Number Of Tanks:	1

HIST UST:

File Number:	0002505E
URL:	http://geotracker.waterboards.ca.gov/ustpdfs/pdf/0002505E.pdf
Region:	Not reported
Facility ID:	Not reported
Facility Type:	Not reported
Other Type:	Not reported
Contact Name:	Not reported
Telephone:	Not reported
Owner Name:	Not reported
Owner Address:	Not reported
Owner City,St,Zip:	Not reported
Total Tanks:	Not reported
Tank Num:	Not reported
Container Num:	Not reported
Year Installed:	Not reported
Tank Capacity:	Not reported
Tank Used for:	Not reported
Type of Fuel:	Not reported
Container Construction Thickness:	Not reported
Leak Detection:	Not reported
Tank Num:	Not reported
Container Num:	Not reported
Year Installed:	Not reported
Tank Capacity:	Not reported

DONALD W THOMPSON (Continued) **S106932074**

Tank Used for:	Not reported
Type of Fuel:	Not reported
Container Construction Thickness:	Not reported
Leak Detection:	Not reported

Click here for Geo Tracker PDF:

B26 **JAMES DON SHELL SERVICE** **EDR Hist Auto** **1009117172**
North **5212 OLIVE DR** **N/A**
< 1/8 **BAKERSFIELD, CA**
0.063 mi.
333 ft. **Site 16 of 19 in cluster B**

Relative: EDR Hist Auto
Higher

Actual: **432 ft.**

Year:	Name:	Type:
1969	JAMES DON SHELL SERVICE	Gasoline Service Stations
1970	JAMES DON SHELL SERVICE	GASOLINE STATIONS
1970	JAMES DON SHELL SERVICE	Gasoline Service Stations
1971	JAMES DON SHELL SERVICE	Gasoline Service Stations
1975	THOMPSON S SHELL SERVICE	GASOLINE STATIONS
1978	THOMPSON DON	Gasoline Service Stations
1979	THOMPSON DON	Gasoline Service Stations
1980	THOMPSON S SHELL SERVICE	GASOLINE STATIONS
1980	THOMPSON DON SHELL SERVICE	Gasoline Service Stations
1982	THOMPSON DON SHELL SERVICE	Gasoline Service Stations
1983	THOMPSON DON SHELL SERVICE	Gasoline Service Stations
1985	THOMPSON DON SHELL SERVICE	Gasoline Service Stations
1986	THOMPSON DON SHELL SERVICE	Gasoline Service Stations
1987	THOMPSON DON SHELL SERVICE	Gasoline Service Stations
1988	THOMPSON DON SHELL SERVICE	Gasoline Service Stations
1989	THOMPSON DON SERVICE STATION	Gasoline Service Stations
1990	THOMPSON DON SERVICE STATION	Gasoline Service Stations
1991	THOMPSON DON SERVICE STATION	Gasoline Service Stations
1992	THOMPSON DON SERVICE STATION	Gasoline Service Stations
1993	THOMPSON DON SERVICE STATION	Gasoline Service Stations
1994	THOMPSON DON SERVICE STATION	Gasoline Service Stations
1995	THOMPSON S SHELL SERV	GAS STATIONS
1995	THOMPSON DON STATION INC	Gasoline Service Stations
1996	BEAGLEY DENNIS R	Gasoline Service Stations

B27 **DONALD W. THOMPSON** **HIST UST** **U001584606**
North **5212 OLIVE DR** **N/A**
< 1/8 **BAKERSFIELD, CA 93308**
0.063 mi.
333 ft. **Site 17 of 19 in cluster B**

Relative: HIST UST:
Higher

File Number:	Not reported
URL:	Not reported
Region:	STATE
Facility ID:	00000010684
Facility Type:	Gas Station
Other Type:	Not reported
Contact Name:	SAME
Telephone:	8053990071

Actual: **432 ft.**

DONALD W. THOMPSON (Continued) **U001584606**

Owner Name:	SHELL OIL COMPANY
Owner Address:	P.O. BOX 4848
Owner City,St,Zip:	ANAHEIM, CA 92803
Total Tanks:	0005
Tank Num:	001
Container Num:	1
Year Installed:	64
Tank Capacity:	00005000
Tank Used for:	PRODUCT
Type of Fuel:	REGULAR
Container Construction Thickness:	1/4
Leak Detection:	Stock Inventor, 10
Tank Num:	002
Container Num:	2
Year Installed:	64
Tank Capacity:	00005000
Tank Used for:	PRODUCT
Type of Fuel:	REGULAR
Container Construction Thickness:	1/4
Leak Detection:	Stock Inventor, 10
Tank Num:	003
Container Num:	3
Year Installed:	64
Tank Capacity:	00008000
Tank Used for:	PRODUCT
Type of Fuel:	UNLEADED
Container Construction Thickness:	1/4
Leak Detection:	Stock Inventor, 10
Tank Num:	004
Container Num:	0000000001
Year Installed:	64
Tank Capacity:	00000550
Tank Used for:	WASTE
Type of Fuel:	WASTE OIL
Container Construction Thickness:	12
Leak Detection:	Stock Inventor, 10
Tank Num:	005
Container Num:	5
Year Installed:	70
Tank Capacity:	00008000
Tank Used for:	PRODUCT
Type of Fuel:	PREMIUM
Container Construction Thickness:	1/4
Leak Detection:	Stock Inventor, 10

B28
North
< 1/8
0.063 mi.
333 ft.

SHELL SERVICE STATION
5212 OLIVE DR
BAKERSFIELD, CA 93308

Site 18 of 19 in cluster B

LUST
HIST CORTESE

S103663446
N/A

Relative:
Higher

Actual:
432 ft.

LUST:

Region:	STATE
Global Id:	T0602900097
Latitude:	35.4124036
Longitude:	-119.0574679
Case Type:	LUST Cleanup Site
Status:	Completed - Case Closed
Status Date:	10/23/1991
Lead Agency:	KERN COUNTY
Case Worker:	BRI
Local Agency:	KERN COUNTY
RB Case Number:	5T15000097
LOC Case Number:	050154
File Location:	Not reported
Potential Media Affect:	Soil
Potential Contaminants of Concern:	Gasoline
Site History:	Not reported

Click here to access the California GeoTracker records for this facility:

Contact:

Global Id:	T0602900097
Contact Type:	Local Agency Caseworker
Contact Name:	BRIAN PITTS
Organization Name:	KERN COUNTY
Address:	2700 M STREET, SUITE 300
City:	BAKERSFIELD
Email:	brianp@co.kern.ca.us
Phone Number:	6618628704

Global Id:	T0602900097
Contact Type:	Regional Board Caseworker
Contact Name:	JOHN WHITING
Organization Name:	CENTRAL VALLEY RWQCB (REGION 5F)
Address:	1685 E STREET
City:	FRESNO
Email:	john.whiting@waterboards.ca.gov
Phone Number:	Not reported

Status History:

Global Id:	T0602900097
Status:	Completed - Case Closed
Status Date:	10/23/1991

Global Id:	T0602900097
Status:	Open - Case Begin Date
Status Date:	03/29/1990

Global Id:	T0602900097
Status:	Open - Remediation
Status Date:	02/07/1991

Global Id:	T0602900097

SHELL SERVICE STATION (Continued) **S103663446**

Status: Open - Site Assessment
Status Date: 03/29/1990

Global Id: T0602900097
Status: Open - Site Assessment
Status Date: 07/10/1990

Regulatory Activities:
Global Id: T0602900097
Action Type: Other
Date: 01/30/1991
Action: Leak Reported

Global Id: T0602900097
Action Type: Other
Date: 04/02/1990
Action: Leak Discovery

Global Id: T0602900097
Action Type: Other
Date: 04/02/1990
Action: Leak Stopped

LUST REG 5:
Region: 5
Status: Case Closed
Case Number: 5T15000097
Case Type: Soil only
Substance: GASOLINE
Staff Initials: JDW
Lead Agency: Local
Program: LUST
MTBE Code: N/A

HIST CORTESE:
Region: CORTESE
Facility County Code: 15
Reg By: LTNKA
Reg Id: 5T15000097

B29 **SMITH S HOWARD ARCO** **EDR Hist Auto** **1009118605**
North **5206 OLIVE DR** **N/A**
< 1/8 **BAKERSFIELD, CA**
0.063 mi.
333 ft. **Site 19 of 19 in cluster B**

Relative:
Higher

EDR Hist Auto

Actual:
432 ft.

Year:	Name:	Type:
1969	SMITH HOWARD D	Gasoline Service Stations
1970	SMITH S HOWARD RICHFIELD	GASOLINE STATIONS
1970	SMITH HOWARD D	Gasoline Service Stations
1971	SMITH HOWARD D	Gasoline Service Stations
1972	SMITH HOWARD D	Gasoline Service Stations
1973	SMITH HOWARD D	Gasoline Service Stations

SMITH S HOWARD ARCO (Continued) **1009118605**

1975	SMITH S HOWARD ARCO	GASOLINE STATIONS
1975	SMITH HOWARD D	Gasoline Service Stations
1976	SMITH HOWARD D	Gasoline Service Stations
1977	SMITH HOWARD D	Gasoline Service Stations
1978	SMITH HOWARD D	Gasoline Service Stations
1979	SMITH HOWARD ARCO	Gasoline Service Stations
1980	SMITH HOWARD ARCO	Gasoline Service Stations
1982	SMITH HOWARD ARCO	Gasoline Service Stations
1982	SMITH HOWARD TRUCK STOP	Gasoline Service Stations
1983	SMITH HOWARD ARCO	Gasoline Service Stations
1985	SMITHS ARCO BAKERSFIELD	Gasoline Service Stations
1986	SMITHS ARCO BAKERSFIELD	Gasoline Service Stations
1987	SMITHS ARCO BAKERSFIELD	Gasoline Service Stations
1988	SMITHS ARCO BAKERSFIELD	Gasoline Service Stations

C30 **TEXACO RETAIL** **LUST S102438728**
NNW **5300 OLIVE** **HIST CORTESE N/A**
< 1/8 **BAKERSFIELD, CA 93308**
0.078 mi.
410 ft. **Site 1 of 8 in cluster C**

Relative:
Higher

Actual:
431 ft.

LUST:

Region:	STATE
Global Id:	T0602900393
Latitude:	35.412707
Longitude:	-119.059115
Case Type:	LUST Cleanup Site
Status:	Completed - Case Closed
Status Date:	03/22/1994
Lead Agency:	KERN COUNTY
Case Worker:	FLO
Local Agency:	KERN COUNTY
RB Case Number:	5T15000401
LOC Case Number:	050021
File Location:	Not reported
Potential Media Affect:	Aquifer used for drinking water supply
Potential Contaminants of Concern:	Gasoline
Site History:	Not reported

Click here to access the California GeoTracker records for this facility:

Contact:

Global Id:	T0602900393
Contact Type:	Local Agency Caseworker
Contact Name:	FLORA DARLING
Organization Name:	KERN COUNTY
Address:	2700 "M" STREET SUITE 300
City:	BAKERSFIELD
Email:	Not reported
Phone Number:	Not reported

Global Id:	T0602900393
Contact Type:	Regional Board Caseworker
Contact Name:	JOHN WHITING
Organization Name:	CENTRAL VALLEY RWQCB (REGION 5F)
Address:	1685 E STREET
City:	FRESNO
Email:	john.whiting@waterboards.ca.gov

TEXACO RETAIL (Continued) **S102438728**

Phone Number: Not reported

Status History:
Global Id: T0602900393
Status: Completed - Case Closed
Status Date: 03/22/1994

Global Id: T0602900393
Status: Open - Case Begin Date
Status Date: 05/31/1990

Global Id: T0602900393
Status: Open - Remediation
Status Date: 02/12/1993

Global Id: T0602900393
Status: Open - Site Assessment
Status Date: 05/31/1990

Global Id: T0602900393
Status: Open - Site Assessment
Status Date: 07/30/1990

Global Id: T0602900393
Status: Open - Site Assessment
Status Date: 08/09/1990

Global Id: T0602900393
Status: Open - Site Assessment
Status Date: 11/12/1990

Global Id: T0602900393
Status: Open - Verification Monitoring
Status Date: 02/09/1994

Regulatory Activities:
Global Id: T0602900393
Action Type: Other
Date: 11/07/1990
Action: Leak Reported

Global Id: T0602900393
Action Type: Other
Date: 11/02/1990
Action: Leak Discovery

Global Id: T0602900393
Action Type: ENFORCEMENT
Date: 06/01/1994
Action: Closure/No Further Action Letter

Global Id: T0602900393
Action Type: ENFORCEMENT
Date: 11/07/1990
Action: Unauthorized Release Form

TEXACO RETAIL (Continued) **S102438728**

Global Id: T0602900393
Action Type: ENFORCEMENT
Date: 06/01/1994
Action: Technical Correspondence / Assistance / Other

Global Id: T0602900393
Action Type: Other
Date: 07/30/1990
Action: Leak Stopped

HIST CORTESE:
Region: CORTESE
Facility County Code: 15
Reg By: LTNKA
Reg Id: 5T15000401

C31 **OLIVE DRIVE SHELL** **UST** **U004113658**
NNW **5300 OLIVE DR** **N/A**
< 1/8 **BAKERSFIELD, CA 93308**
0.078 mi.
410 ft. **Site 2 of 8 in cluster C**

Relative:
Higher

Actual:
431 ft.

UST:
Facility ID: Not reported
Permitting Agency: Kern County Environmental Health Services Department
Latitude: 35.41272
Longitude: -119.05913

Facility ID: FA0002396
Permitting Agency: KERN COUNTY
Latitude: 35.414066
Longitude: -119.057776

KERN CO. UST:
Region: Kern
Facility ID: Not reported
CERSID: Not reported
Owner Id: 050021
Owner Name: LOUNG CHAO

Tank Num: 1
Tank Capacity: 12000
Common Name: UNLEADED
Description: Not reported
Number of Compartments: Not reported
Date of Closure: Not reported
Mailing Address: Not reported
Mailing Address (care of): Not reported
Mailing City/State/Zip: Not reported

Tank Num: 2
Tank Capacity: 10000
Common Name: PREMIUM
Description: Not reported
Number of Compartments: Not reported

OLIVE DRIVE SHELL (Continued) **U004113658**

Date of Closure: Not reported
Mailing Address: Not reported
Mailing Address (care of): Not reported
Mailing City/State/Zip: Not reported

Tank Num: 3
Tank Capacity: 10000
Common Name: UNLEADED PLUS
Description: Not reported
Number of Compartments: Not reported
Date of Closure: Not reported
Mailing Address: Not reported
Mailing Address (care of): Not reported
Mailing City/State/Zip: Not reported

Tank Num: 4
Tank Capacity: 10000
Common Name: DIESEL
Description: Not reported
Number of Compartments: Not reported
Date of Closure: Not reported
Mailing Address: Not reported
Mailing Address (care of): Not reported
Mailing City/State/Zip: Not reported

Tank Num: 50021
Tank Capacity: 10000
Common Name: Not reported
Description: DIESEL
Number of Compartments: Not reported
Date of Closure: Not reported
Mailing Address: Not reported
Mailing Address (care of): Not reported
Mailing City/State/Zip: Not reported

Tank Num: 50021
Tank Capacity: 10000
Common Name: Not reported
Description: REGULAR UNLEADED
Number of Compartments: Not reported
Date of Closure: Not reported
Mailing Address: Not reported
Mailing Address (care of): Not reported
Mailing City/State/Zip: Not reported

Tank Num: 50021
Tank Capacity: 10000
Common Name: Not reported
Description: REGULAR UNLEADED
Number of Compartments: Not reported
Date of Closure: Not reported
Mailing Address: Not reported

OLIVE DRIVE SHELL (Continued) **U004113658**

Mailing Address (care of): Not reported
Mailing City/State/Zip: Not reported

Tank Num: 50021
Tank Capacity: 12000
Common Name: Not reported
Description: PREMIUM UNLEADED
Number of Compartments: Not reported
Date of Closure: Not reported
Mailing Address: Not reported
Mailing Address (care of): Not reported
Mailing City/State/Zip: Not reported

Tank Num: 50021
Tank Capacity: 10000
Common Name: Not reported
Description: REGULAR UNLEADED
Number of Compartments: Not reported
Date of Closure: Not reported
Mailing Address: Not reported
Mailing Address (care of): Not reported
Mailing City/State/Zip: Not reported

Tank Num: 50021
Tank Capacity: 10000
Common Name: Not reported
Description: DIESEL
Number of Compartments: Not reported
Date of Closure: Not reported
Mailing Address: Not reported
Mailing Address (care of): Not reported
Mailing City/State/Zip: Not reported

Tank Num: 50021
Tank Capacity: 10000
Common Name: Not reported
Description: REGULAR UNLEADED
Number of Compartments: Not reported
Date of Closure: Not reported
Mailing Address: Not reported
Mailing Address (care of): Not reported
Mailing City/State/Zip: Not reported

Tank Num: 50021
Tank Capacity: 550
Common Name: Not reported
Description: USED OIL
Number of Compartments: Not reported
Date of Closure: Not reported
Mailing Address: Not reported
Mailing Address (care of): Not reported
Mailing City/State/Zip: Not reported

OLIVE DRIVE SHELL (Continued) **U004113658**

Tank Num:	50021
Tank Capacity:	10000
Common Name:	Not reported
Description:	PREMIUM UNLEADED
Number of Compartments:	Not reported
Date of Closure:	Not reported
Mailing Address:	Not reported
Mailing Address (care of):	Not reported
Mailing City/State/Zip:	Not reported

C32 **WILSON BEELER TEXACO** **EDR Hist Auto** **1009120746**
NNW **5300 OLIVE DR** **N/A**
< 1/8 **BAKERSFIELD, CA**
0.078 mi.
410 ft. **Site 3 of 8 in cluster C**

Relative: EDR Hist Auto
Higher

Actual: **431 ft.**

Year:	Name:	Type:
1969	KNOWLDEN JAMES L	Gasoline Service Stations
1970	KNOWLDEN J FREEWAY TEXACO STATI	GASOLINE STATIONS
1970	KNOWLDEN JAMES L	Gasoline Service Stations
1974	WILSON BEELER TEXACO	Gasoline Service Stations
1975	WILSON BEELER TEXACO	GASOLINE STATIONS
1975	WILSON BEELER TEXACO	Gasoline Service Stations
1976	WILSON BEELER TEXACO	Gasoline Service Stations
1977	WILSON BEELER TEXACO	Gasoline Service Stations
1978	WILSON BEELER TEXACO	Gasoline Service Stations
1979	WILSON BEELER TEXACO	Gasoline Service Stations
1980	OLIVE DRIVE TEXACO	GASOLINE STATIONS
1986	OLIVE DRIVE TEXACO	Gasoline Service Stations
1987	OLIVE DRIVE TEXACO	Gasoline Service Stations
1988	OLIVE DRIVE TEXACO	Gasoline Service Stations
1989	OLIVE DRIVE TEXACO	Gasoline Service Stations, NEC
1990	OLIVE DRIVE TEXACO	Gasoline Service Stations, NEC
1995	OLIVE DRIVE TEXACO	GAS STATIONS
2001	TEXACO OLIVE DRIVE TEXACO	Gasoline Service Stations
2002	TEXACO OLIVE DRIVE TEXACO	Gasoline Service Stations
2003	TEXACO OLIVE DRIVE TEXACO	Gasoline Service Stations

C33 **OLIVE DR TEXACO SERVICE** **HIST UST** **U001584697**
NNW **5300 OLIVE DR** **N/A**
< 1/8 **BAKERSFIELD, CA 93308**
0.078 mi.
410 ft. **Site 4 of 8 in cluster C**

Relative: HIST UST:
Higher

File Number:	00024C4B
URL:	http://geotracker.waterboards.ca.gov/ustpdfs/pdf/00024C4B.pdf
Region:	STATE
Facility ID:	00000049938
Facility Type:	Gas Station
Other Type:	Not reported
Contact Name:	LARRY BARTLETT
Telephone:	8053997930
Owner Name:	LARRY BARTLETT

Actual: **431 ft.**

OLIVE DR TEXACO SERVICE (Continued) **U001584697**

Owner Address:	5300 OLIVE DR.
Owner City,St,Zip:	BAKERSFIELD, CA 93308
Total Tanks:	0004
Tank Num:	001
Container Num:	1
Year Installed:	1983
Tank Capacity:	00010000
Tank Used for:	PRODUCT
Type of Fuel:	UNLEADED
Container Construction Thickness:	Not reported
Leak Detection:	Pressure Test
Tank Num:	002
Container Num:	2
Year Installed:	1983
Tank Capacity:	00010000
Tank Used for:	PRODUCT
Type of Fuel:	REGULAR
Container Construction Thickness:	Not reported
Leak Detection:	Pressure Test
Tank Num:	003
Container Num:	3
Year Installed:	1983
Tank Capacity:	00010000
Tank Used for:	PRODUCT
Type of Fuel:	PREMIUM
Container Construction Thickness:	Not reported
Leak Detection:	Pressure Test
Tank Num:	004
Container Num:	0000000001
Year Installed:	1983
Tank Capacity:	00010000
Tank Used for:	PRODUCT
Type of Fuel:	DIESEL
Container Construction Thickness:	Not reported
Leak Detection:	Pressure Test

Click here for Geo Tracker PDF:

C34 **EQUILON ENTERPRISES LLC** **HIST UST** **U001584744**
NNW **5300 OLIVE DRIVE** **EMI** **N/A**
< 1/8 **BAKERSFIELD, CA 93308**
0.078 mi.
410 ft. **Site 5 of 8 in cluster C**

Relative:
Higher

Actual:
431 ft.

HIST UST:

File Number:	Not reported
URL:	Not reported
Region:	STATE
Facility ID:	00000016202
Facility Type:	Gas Station
Other Type:	Not reported
Contact Name:	LARRY E. BARTLETT
Telephone:	8053997930
Owner Name:	TEXACO U.S.A.

EQUILON ENTERPRISES LLC (Continued) **U001584744**

Owner Address: 3350 WILSHIRE BLVD.
Owner City,St,Zip: LOS ANGELES, CA 90010
Total Tanks: 0005

Tank Num: 001
Container Num: 1
Year Installed: 1982
Tank Capacity: 00010000
Tank Used for: PRODUCT
Type of Fuel: UNLEADED
Container Construction Thickness: 125
Leak Detection: Stock Inventor, 10

Tank Num: 002
Container Num: 2
Year Installed: 1982
Tank Capacity: 00010000
Tank Used for: PRODUCT
Type of Fuel: REGULAR
Container Construction Thickness: 125
Leak Detection: Stock Inventor, 10

Tank Num: 003
Container Num: 3
Year Installed: 1982
Tank Capacity: 00010000
Tank Used for: PRODUCT
Type of Fuel: PREMIUM
Container Construction Thickness: 125
Leak Detection: Stock Inventor, 10

Tank Num: 004
Container Num: 4
Year Installed: 1982
Tank Capacity: 00010000
Tank Used for: PRODUCT
Type of Fuel: DIESEL
Container Construction Thickness: 125
Leak Detection: Stock Inventor, 10

Tank Num: 005
Container Num: 5
Year Installed: 1982
Tank Capacity: 00000550
Tank Used for: WASTE
Type of Fuel: WASTE OIL
Container Construction Thickness: 125
Leak Detection: None

EMI:
Year: 2002
County Code: 15
Air Basin: SJV
Facility ID: 2100
Air District Name: SJU
SIC Code: 5541
Air District Name: SAN JOAQUIN VALLEY UNIFIED APCD

EQUILON ENTERPRISES LLC (Continued) **U001584744**

Community Health Air Pollution Info System:	Not reported
Consolidated Emission Reporting Rule:	Not reported
Total Organic Hydrocarbon Gases Tons/Yr:	1
Reactive Organic Gases Tons/Yr:	1
Carbon Monoxide Emissions Tons/Yr:	0
NOX - Oxides of Nitrogen Tons/Yr:	0
SOX - Oxides of Sulphur Tons/Yr:	0
Particulate Matter Tons/Yr:	0
Part. Matter 10 Micrometers and Smllr Tons/Yr:	0

Year:	2003
County Code:	15
Air Basin:	SJV
Facility ID:	2100
Air District Name:	SJU
SIC Code:	5541
Air District Name:	SAN JOAQUIN VALLEY UNIFIED APCD
Community Health Air Pollution Info System:	Not reported
Consolidated Emission Reporting Rule:	Not reported
Total Organic Hydrocarbon Gases Tons/Yr:	1
Reactive Organic Gases Tons/Yr:	1
Carbon Monoxide Emissions Tons/Yr:	0
NOX - Oxides of Nitrogen Tons/Yr:	0
SOX - Oxides of Sulphur Tons/Yr:	0
Particulate Matter Tons/Yr:	0
Part. Matter 10 Micrometers and Smllr Tons/Yr:	0

Year:	2004
County Code:	15
Air Basin:	SJV
Facility ID:	2100
Air District Name:	SJU
SIC Code:	5541
Air District Name:	SAN JOAQUIN VALLEY UNIFIED APCD
Community Health Air Pollution Info System:	Not reported
Consolidated Emission Reporting Rule:	Not reported
Total Organic Hydrocarbon Gases Tons/Yr:	1.25
Reactive Organic Gases Tons/Yr:	1.2537
Carbon Monoxide Emissions Tons/Yr:	0
NOX - Oxides of Nitrogen Tons/Yr:	0
SOX - Oxides of Sulphur Tons/Yr:	0
Particulate Matter Tons/Yr:	0
Part. Matter 10 Micrometers and Smllr Tons/Yr:	0

C35 **TEXACO** **SWEEPS UST S101630050**
NNW **5300 OLIVE DR** **CA FID UST N/A**
< 1/8 **BAKERSFIELD, CA 93308**
0.078 mi.
410 ft. **Site 6 of 8 in cluster C**

Relative:
Higher

Actual:
431 ft.

SWEEPS UST:

Status:	Active
Comp Number:	49938
Number:	1
Board Of Equalization:	Not reported
Referral Date:	07-01-92
Action Date:	07-01-92
Created Date:	09-30-89

TEXACO (Continued) **S101630050**

Owner Tank Id:	1
SWRCB Tank Id:	15-000-049938-000001
Tank Status:	A
Capacity:	12000
Active Date:	05-16-91
Tank Use:	M.V. FUEL
STG:	P
Content:	REG UNLEADED
Number Of Tanks:	4
Status:	Active
Comp Number:	49938
Number:	1
Board Of Equalization:	Not reported
Referral Date:	07-01-92
Action Date:	07-01-92
Created Date:	09-30-89
Owner Tank Id:	2
SWRCB Tank Id:	15-000-049938-000002
Tank Status:	A
Capacity:	10000
Active Date:	08-08-91
Tank Use:	M.V. FUEL
STG:	P
Content:	LEADED
Number Of Tanks:	Not reported
Status:	Active
Comp Number:	49938
Number:	1
Board Of Equalization:	Not reported
Referral Date:	07-01-92
Action Date:	07-01-92
Created Date:	09-30-89
Owner Tank Id:	3
SWRCB Tank Id:	15-000-049938-000003
Tank Status:	A
Capacity:	12000
Active Date:	08-08-91
Tank Use:	M.V. FUEL
STG:	P
Content:	REG UNLEADED
Number Of Tanks:	Not reported
Status:	Active
Comp Number:	49938
Number:	1
Board Of Equalization:	Not reported
Referral Date:	07-01-92
Action Date:	07-01-92
Created Date:	09-30-89
Owner Tank Id:	4
SWRCB Tank Id:	15-000-049938-000004
Tank Status:	A
Capacity:	10000
Active Date:	06-22-92
Tank Use:	M.V. FUEL

TEXACO (Continued) **S101630050**

STG: P
Content: DIESEL
Number Of Tanks: Not reported

CA FID UST:
Facility ID: 15000281
Regulated By: UTNKA
Regulated ID: 00049938
Cortese Code: Not reported
SIC Code: Not reported
Facility Phone: 8053997814
Mail To: Not reported
Mailing Address: 10 UNIVERSAL CITY PLAZA
Mailing Address 2: Not reported
Mailing City,St,Zip: BAKERSFIELD 93308
Contact: Not reported
Contact Phone: Not reported
DUNs Number: Not reported
NPDES Number: Not reported
EPA ID: Not reported
Comments: Not reported
Status: Active

C36 **TEXACO SERVICE STATION** **RCRA-SQG 1001967440**
NNW **5300 OLIVE STREET** **FINDS CAR000069054**
< 1/8 **BAKERSFIELD, CA 93308** **ECHO**
0.078 mi. **HAZNET**
410 ft. **Site 7 of 8 in cluster C**

Relative: Higher

Actual: 431 ft.

RCRA-SQG:
Date form received by agency: 03/31/2000
Facility name: TEXACO SERVICE STATION
Facility address: 5300 OLIVE STREET
BAKERSFIELD, CA 93308
EPA ID: CAR000069054
Mailing address: P O BOX 2099 RM 1341
HOUSTON, TX 77252
Contact: SONDRA BIENVENU
Contact address: P O BOX 2099 RM 1341
HOUSTON, TX 77252
Contact country: US
Contact telephone: 713-241-2258
Contact email: Not reported
EPA Region: 09
Classification: Small Small Quantity Generator
Description: Handler: generates more than 100 and less than 1000 kg of hazardous waste during any calendar month and accumulates less than 6000 kg of hazardous waste at any time; or generates 100 kg or less of hazardous waste during any calendar month, and accumulates more than 1000 kg of hazardous waste at any time

Owner/Operator Summary:
Owner/operator name: EQUILON ENTERPRISES L L C
Owner/operator address: P O BOX 2099 RM 1341
HOUSTON, TX 77252
Owner/operator country: Not reported
Owner/operator telephone: 713-241-2258

TEXACO SERVICE STATION (Continued) **1001967440**

Owner/operator email: Not reported
Owner/operator fax: Not reported
Owner/operator extension: Not reported
Legal status: Private
Owner/Operator Type: Owner
Owner/Op start date: Not reported
Owner/Op end date: Not reported

Handler Activities Summary:
U.S. importer of hazardous waste: No
Mixed waste (haz. and radioactive): No
Recycler of hazardous waste: No
Transporter of hazardous waste: No
Treater, storer or disposer of HW: No
Underground injection activity: No
On-site burner exemption: No
Furnace exemption: No
Used oil fuel burner: No
Used oil processor: No
User oil refiner: No
Used oil fuel marketer to burner: No
Used oil Specification marketer: No
Used oil transfer facility: No
Used oil transporter: No

. Waste code: D000
. Waste name: Not Defined

. Waste code: D001
. Waste name: IGNITABLE WASTE

. Waste code: D018
. Waste name: BENZENE

Violation Status: No violations found

FINDS:

Registry ID: 110002934451

Environmental Interest/Information System
California Hazardous Waste Tracking System - Datamart (HWTS-DATAMART) provides California with information on hazardous waste shipments for generators, transporters, and treatment, storage, and disposal facilities.

RCRAInfo is a national information system that supports the Resource Conservation and Recovery Act (RCRA) program through the tracking of events and activities related to facilities that generate, transport, and treat, store, or dispose of hazardous waste. RCRAInfo allows RCRA program staff to track the notification, permit, compliance, and corrective action activities required under RCRA.

HAZARDOUS AIR POLLUTANT MAJOR

TEXACO SERVICE STATION (Continued) **1001967440**

Click this hyperlink while viewing on your computer to access additional FINDS: detail in the EDR Site Report.

ECHO:
Envid: 1001967440
Registry ID: 110002934451
DFR URL: http://echo.epa.gov/detailed-facility-report?fid=110002934451

HAZNET:
envid: 1001967440
Year: 2005
GEPAID: CAR000069054
Contact: N CORTEZ/ENVT'L DATA ANALYST
Telephone: 2818742224
Mailing Name: Not reported
Mailing Address: 12700 NORTHBOROUGH DRIVE MFT 240-G
Mailing City,St,Zip: Houston, TX 770672508
Gen County: Not reported
TSD EPA ID: CAD028409019
TSD County: Not reported
Waste Category: Other organic solids
Disposal Method: Transfer Station
Tons: 0.07
Cat Decode: Not reported
Method Decode: Not reported
Facility County: Kern

envid: 1001967440
Year: 2002
GEPAID: CAR000069054
Contact: N CORTEZ/ENVT'L DATA ANALYST
Telephone: 2818742224
Mailing Name: Not reported
Mailing Address: 12700 NORTHBOROUGH DRIVE MFT 240-G
Mailing City,St,Zip: Houston, TX 770672508
Gen County: Not reported
TSD EPA ID: CAD028409019
TSD County: Not reported
Waste Category: Tank bottom waste
Disposal Method: Treatment, Tank
Tons: 0.68
Cat Decode: Not reported
Method Decode: Not reported
Facility County: Kern

envid: 1001967440
Year: 2001
GEPAID: CAR000069054
Contact: N CORTEZ/ENVT'L DATA ANALYST
Telephone: 2818742224
Mailing Name: Not reported
Mailing Address: 12700 NORTHBOROUGH DRIVE MFT 240-G
Mailing City,St,Zip: Houston, TX 770672508
Gen County: Not reported
TSD EPA ID: CAD982484933

TEXACO SERVICE STATION (Continued) **1001967440**

TSD County:	Not reported
Waste Category:	Other empty containers 30 gallons or more
Disposal Method:	Disposal, Other
Tons:	0.6
Cat Decode:	Not reported
Method Decode:	Not reported
Facility County:	Kern

envid:	1001967440
Year:	2001
GEPAID:	CAR000069054
Contact:	N CORTEZ/ENVT'L DATA ANALYST
Telephone:	2818742224
Mailing Name:	Not reported
Mailing Address:	12700 NORTHBOROUGH DRIVE MFT 240-G
Mailing City,St,Zip:	Houston, TX 770672508
Gen County:	Not reported
TSD EPA ID:	CAD028409019
TSD County:	Not reported
Waste Category:	Unspecified oil-containing waste
Disposal Method:	Transfer Station
Tons:	0.1
Cat Decode:	Not reported
Method Decode:	Not reported
Facility County:	Kern

envid:	1001967440
Year:	2001
GEPAID:	CAR000069054
Contact:	N CORTEZ/ENVT'L DATA ANALYST
Telephone:	2818742224
Mailing Name:	Not reported
Mailing Address:	12700 NORTHBOROUGH DRIVE MFT 240-G
Mailing City,St,Zip:	Houston, TX 770672508
Gen County:	Not reported
TSD EPA ID:	CAD028409019
TSD County:	Not reported
Waste Category:	Other organic solids
Disposal Method:	Transfer Station
Tons:	0.25
Cat Decode:	Not reported
Method Decode:	Not reported
Facility County:	Kern

Click this hyperlink while viewing on your computer to access
1 additional CA_HAZNET: record(s) in the EDR Site Report.

C37 **TEXACO** **LUST U003941930**
NNW **5300 OLIVE DRIVE AND KNUDSEN** **HIST UST N/A**
< 1/8 **BAKERSFIELD, CA 93308**
0.078 mi.
410 ft. **Site 8 of 8 in cluster C**

Relative:
Higher

Actual:
431 ft.

LUST REG 5:

Region:	5
Status:	Case Closed
Case Number:	5T15000401
Case Type:	Drinking Water Aquifer affected

TEXACO (Continued) **U003941930**

Substance: GASOLINE
Staff Initials: JDW
Lead Agency: Local
Program: LUST
MTBE Code: N/A

HIST UST:

File Number:	0002517D
URL:	http://geotracker.waterboards.ca.gov/ustpdfs/pdf/0002517D.pdf
Region:	Not reported
Facility ID:	Not reported
Facility Type:	Not reported
Other Type:	Not reported
Contact Name:	Not reported
Telephone:	Not reported
Owner Name:	Not reported
Owner Address:	Not reported
Owner City,St,Zip:	Not reported
Total Tanks:	Not reported
Tank Num:	Not reported
Container Num:	Not reported
Year Installed:	Not reported
Tank Capacity:	Not reported
Tank Used for:	Not reported
Type of Fuel:	Not reported
Container Construction Thickness:	Not reported
Leak Detection:	Not reported

Click here for Geo Tracker PDF:

---

38 **VONS STORE #2035** **RCRA NonGen / NLR** **1016168101**
NW **5360 OLIVE DR** **ECHO** **CAR000240002**
1/8-1/4 **BAKERSFIELD, CA 93308**
0.170 mi.
899 ft.

Relative:
Higher

Actual:
431 ft.

RCRA NonGen / NLR:

Date form received by agency:	06/17/2015
Facility name:	VONS STORE #2035
Facility address:	5360 OLIVE DR BAKERSFIELD, CA 93308
EPA ID:	CAR000240002
Mailing address:	STONERIDGE MALL RD PLEASANTON, CA 94588
Contact:	KEITH B POWERS
Contact address:	STONERIDGE MALL RD PLEASANTON, CA 94588
Contact country:	US
Contact telephone:	925-226-5655
Contact email:	KEITH.POWERS@SAFEWAY.COM
EPA Region:	09
Classification:	Non-Generator
Description:	Handler: Non-Generators do not presently generate hazardous waste

Owner/Operator Summary:
Owner/operator name: VONS

GOVERNMENT RECORDS SEARCHED / DATA CURRENCY TRACKING

To maintain currency of the following federal and state databases, EDR contacts the appropriate governmental agency on a monthly or quarterly basis, as required.

Number of Days to Update: Provides confirmation that EDR is reporting records that have been updated within 90 days from the date the government agency made the information available to the public.

STANDARD ENVIRONMENTAL RECORDS

Federal NPL site list

NPL: National Priority List

National Priorities List (Superfund). The NPL is a subset of CERCLIS and identifies over 1,200 sites for priority cleanup under the Superfund Program. NPL sites may encompass relatively large areas. As such, EDR provides polygon coverage for over 1,000 NPL site boundaries produced by EPA's Environmental Photographic Interpretation Center (EPIC) and regional EPA offices.

Date of Government Version: 05/30/2017
Date Data Arrived at EDR: 06/08/2017
Date Made Active in Reports: 09/15/2017
Number of Days to Update: 99

Source: EPA
Telephone: N/A
Last EDR Contact: 10/05/2017
Next Scheduled EDR Contact: 01/15/2018
Data Release Frequency: Quarterly

NPL Site Boundaries

Sources:

EPA's Environmental Photographic Interpretation Center (EPIC)
Telephone: 202-564-7333

EPA Region 1
Telephone 617-918-1143

EPA Region 6
Telephone: 214-655-6659

EPA Region 3
Telephone 215-814-5418

EPA Region 7
Telephone: 913-551-7247

EPA Region 4
Telephone 404-562-8033

EPA Region 8
Telephone: 303-312-6774

EPA Region 5
Telephone 312-886-6686

EPA Region 9
Telephone: 415-947-4246

EPA Region 10
Telephone 206-553-8665

Proposed NPL: Proposed National Priority List Sites

A site that has been proposed for listing on the National Priorities List through the issuance of a proposed rule in the Federal Register. EPA then accepts public comments on the site, responds to the comments, and places on the NPL those sites that continue to meet the requirements for listing.

Date of Government Version: 05/30/2017
Date Data Arrived at EDR: 06/09/2017
Date Made Active in Reports: 09/15/2017
Number of Days to Update: 98

Source: EPA
Telephone: N/A
Last EDR Contact: 10/05/2017
Next Scheduled EDR Contact: 01/15/2018
Data Release Frequency: Quarterly

NPL LIENS: Federal Superfund Liens

Federal Superfund Liens. Under the authority granted the USEPA by CERCLA of 1980, the USEPA has the authority to file liens against real property in order to recover remedial action expenditures or when the property owner received notification of potential liability. USEPA compiles a listing of filed notices of Superfund Liens.

Date of Government Version: 10/15/1991
Date Data Arrived at EDR: 02/02/1994
Date Made Active in Reports: 03/30/1994
Number of Days to Update: 56

Source: EPA
Telephone: 202-564-4267
Last EDR Contact: 08/15/2011
Next Scheduled EDR Contact: 11/28/2011
Data Release Frequency: No Update Planned

GOVERNMENT RECORDS SEARCHED / DATA CURRENCY TRACKING

Federal Delisted NPL site list

Delisted NPL: National Priority List Deletions

The National Oil and Hazardous Substances Pollution Contingency Plan (NCP) establishes the criteria that the EPA uses to delete sites from the NPL. In accordance with 40 CFR 300.425.(e), sites may be deleted from the NPL where no further response is appropriate.

Date of Government Version: 05/30/2017
Date Data Arrived at EDR: 06/09/2017
Date Made Active in Reports: 09/15/2017
Number of Days to Update: 98

Source: EPA
Telephone: N/A
Last EDR Contact: 10/05/2017
Next Scheduled EDR Contact: 01/15/2018
Data Release Frequency: Quarterly

Federal CERCLIS list

FEDERAL FACILITY: Federal Facility Site Information listing

A listing of National Priority List (NPL) and Base Realignment and Closure (BRAC) sites found in the Comprehensive Environmental Response, Compensation and Liability Information System (CERCLIS) Database where EPA Federal Facilities Restoration and Reuse Office is involved in cleanup activities.

Date of Government Version: 11/07/2016
Date Data Arrived at EDR: 01/05/2017
Date Made Active in Reports: 04/07/2017
Number of Days to Update: 92

Source: Environmental Protection Agency
Telephone: 703-603-8704
Last EDR Contact: 10/06/2017
Next Scheduled EDR Contact: 01/15/2018
Data Release Frequency: Varies

SEMS: Superfund Enterprise Management System

SEMS (Superfund Enterprise Management System) tracks hazardous waste sites, potentially hazardous waste sites, and remedial activities performed in support of EPA's Superfund Program across the United States. The list was formerly know as CERCLIS, renamed to SEMS by the EPA in 2015. The list contains data on potentially hazardous waste sites that have been reported to the USEPA by states, municipalities, private companies and private persons, pursuant to Section 103 of the Comprehensive Environmental Response, Compensation, and Liability Act (CERCLA). This dataset also contains sites which are either proposed to or on the National Priorities List (NPL) and the sites which are in the screening and assessment phase for possible inclusion on the NPL.

Date of Government Version: 07/11/2017
Date Data Arrived at EDR: 07/21/2017
Date Made Active in Reports: 10/06/2017
Number of Days to Update: 77

Source: EPA
Telephone: 800-424-9346
Last EDR Contact: 10/20/2017
Next Scheduled EDR Contact: 01/29/2018
Data Release Frequency: Quarterly

Federal CERCLIS NFRAP site list

SEMS-ARCHIVE: Superfund Enterprise Management System Archive

SEMS-ARCHIVE (Superfund Enterprise Management System Archive) tracks sites that have no further interest under the Federal Superfund Program based on available information. The list was formerly known as the CERCLIS-NFRAP, renamed to SEMS ARCHIVE by the EPA in 2015. EPA may perform a minimal level of assessment work at a site while it is archived if site conditions change and/or new information becomes available. Archived sites have been removed and archived from the inventory of SEMS sites. Archived status indicates that, to the best of EPA's knowledge, assessment at a site has been completed and that EPA has determined no further steps will be taken to list the site on the National Priorities List (NPL), unless information indicates this decision was not appropriate or other considerations require a recommendation for listing at a later time. The decision does not necessarily mean that there is no hazard associated with a given site; it only means that. based upon available information, the location is not judged to be potential NPL site.

Date of Government Version: 07/11/2017
Date Data Arrived at EDR: 07/28/2017
Date Made Active in Reports: 10/06/2017
Number of Days to Update: 70

Source: EPA
Telephone: 800-424-9346
Last EDR Contact: 10/20/2017
Next Scheduled EDR Contact: 01/29/2018
Data Release Frequency: Quarterly

Federal RCRA CORRACTS facilities list

CORRACTS: Corrective Action Report

CORRACTS identifies hazardous waste handlers with RCRA corrective action activity.

Date of Government Version: 09/13/2017
Date Data Arrived at EDR: 09/26/2017
Date Made Active in Reports: 10/06/2017
Number of Days to Update: 10

Source: EPA
Telephone: 800-424-9346
Last EDR Contact: 09/26/2017
Next Scheduled EDR Contact: 01/08/2018
Data Release Frequency: Quarterly

Federal RCRA non-CORRACTS TSD facilities list

RCRA-TSDF: RCRA - Treatment, Storage and Disposal

RCRAInfo is EPA's comprehensive information system, providing access to data supporting the Resource Conservation and Recovery Act (RCRA) of 1976 and the Hazardous and Solid Waste Amendments (HSWA) of 1984. The database includes selective information on sites which generate, transport, store, treat and/or dispose of hazardous waste as defined by the Resource Conservation and Recovery Act (RCRA). Transporters are individuals or entities that move hazardous waste from the generator offsite to a facility that can recycle, treat, store, or dispose of the waste. TSDFs treat, store, or dispose of the waste.

Date of Government Version: 09/13/2017
Date Data Arrived at EDR: 09/26/2017
Date Made Active in Reports: 10/06/2017
Number of Days to Update: 10

Source: Environmental Protection Agency
Telephone: (415) 495-8895
Last EDR Contact: 09/26/2017
Next Scheduled EDR Contact: 01/08/2018
Data Release Frequency: Quarterly

Federal RCRA generators list

RCRA-LQG: RCRA - Large Quantity Generators

RCRAInfo is EPA's comprehensive information system, providing access to data supporting the Resource Conservation and Recovery Act (RCRA) of 1976 and the Hazardous and Solid Waste Amendments (HSWA) of 1984. The database includes selective information on sites which generate, transport, store, treat and/or dispose of hazardous waste as defined by the Resource Conservation and Recovery Act (RCRA). Large quantity generators (LQGs) generate over 1,000 kilograms (kg) of hazardous waste, or over 1 kg of acutely hazardous waste per month.

Date of Government Version: 09/13/2017
Date Data Arrived at EDR: 09/26/2017
Date Made Active in Reports: 10/06/2017
Number of Days to Update: 10

Source: Environmental Protection Agency
Telephone: (415) 495-8895
Last EDR Contact: 09/26/2017
Next Scheduled EDR Contact: 01/08/2018
Data Release Frequency: Quarterly

RCRA-SQG: RCRA - Small Quantity Generators

RCRAInfo is EPA's comprehensive information system, providing access to data supporting the Resource Conservation and Recovery Act (RCRA) of 1976 and the Hazardous and Solid Waste Amendments (HSWA) of 1984. The database includes selective information on sites which generate, transport, store, treat and/or dispose of hazardous waste as defined by the Resource Conservation and Recovery Act (RCRA). Small quantity generators (SQGs) generate between 100 kg and 1,000 kg of hazardous waste per month.

Date of Government Version: 09/13/2017
Date Data Arrived at EDR: 09/26/2017
Date Made Active in Reports: 10/06/2017
Number of Days to Update: 10

Source: Environmental Protection Agency
Telephone: (415) 495-8895
Last EDR Contact: 09/26/2017
Next Scheduled EDR Contact: 01/08/2018
Data Release Frequency: Quarterly

RCRA-CESQG: RCRA - Conditionally Exempt Small Quantity Generators

RCRAInfo is EPA's comprehensive information system, providing access to data supporting the Resource Conservation and Recovery Act (RCRA) of 1976 and the Hazardous and Solid Waste Amendments (HSWA) of 1984. The database includes selective information on sites which generate, transport, store, treat and/or dispose of hazardous waste as defined by the Resource Conservation and Recovery Act (RCRA). Conditionally exempt small quantity generators (CESQGs) generate less than 100 kg of hazardous waste, or less than 1 kg of acutely hazardous waste per month.

Date of Government Version: 09/13/2017
Date Data Arrived at EDR: 09/26/2017
Date Made Active in Reports: 10/06/2017
Number of Days to Update: 10

Source: Environmental Protection Agency
Telephone: (415) 495-8895
Last EDR Contact: 09/26/2017
Next Scheduled EDR Contact: 01/08/2018
Data Release Frequency: Quarterly

Federal institutional controls / engineering controls registries

LUCIS: Land Use Control Information System

LUCIS contains records of land use control information pertaining to the former Navy Base Realignment and Closure properties.

Date of Government Version: 05/22/2017
Date Data Arrived at EDR: 06/13/2017
Date Made Active in Reports: 09/15/2017
Number of Days to Update: 94

Source: Department of the Navy
Telephone: 843-820-7326
Last EDR Contact: 08/10/2017
Next Scheduled EDR Contact: 11/27/2017
Data Release Frequency: Varies

US ENG CONTROLS: Engineering Controls Sites List

A listing of sites with engineering controls in place. Engineering controls include various forms of caps, building foundations, liners, and treatment methods to create pathway elimination for regulated substances to enter environmental media or effect human health.

Date of Government Version: 08/10/2017
Date Data Arrived at EDR: 08/30/2017
Date Made Active in Reports: 10/13/2017
Number of Days to Update: 44

Source: Environmental Protection Agency
Telephone: 703-603-0695
Last EDR Contact: 08/30/2017
Next Scheduled EDR Contact: 12/11/2017
Data Release Frequency: Varies

US INST CONTROL: Sites with Institutional Controls

A listing of sites with institutional controls in place. Institutional controls include administrative measures, such as groundwater use restrictions, construction restrictions, property use restrictions, and post remediation care requirements intended to prevent exposure to contaminants remaining on site. Deed restrictions are generally required as part of the institutional controls.

Date of Government Version: 08/10/2017
Date Data Arrived at EDR: 08/30/2017
Date Made Active in Reports: 10/13/2017
Number of Days to Update: 44

Source: Environmental Protection Agency
Telephone: 703-603-0695
Last EDR Contact: 08/30/2017
Next Scheduled EDR Contact: 12/11/2017
Data Release Frequency: Varies

GOVERNMENT RECORDS SEARCHED / DATA CURRENCY TRACKING

Federal ERNS list

ERNS: Emergency Response Notification System

Emergency Response Notification System. ERNS records and stores information on reported releases of oil and hazardous substances.

Date of Government Version: 09/18/2017
Date Data Arrived at EDR: 09/21/2017
Date Made Active in Reports: 10/13/2017
Number of Days to Update: 22

Source: National Response Center, United States Coast Guard
Telephone: 202-267-2180
Last EDR Contact: 09/21/2017
Next Scheduled EDR Contact: 01/08/2018
Data Release Frequency: Quarterly

State- and tribal - equivalent NPL

RESPONSE: State Response Sites

Identifies confirmed release sites where DTSC is involved in remediation, either in a lead or oversight capacity. These confirmed release sites are generally high-priority and high potential risk.

Date of Government Version: 07/31/2017
Date Data Arrived at EDR: 08/01/2017
Date Made Active in Reports: 08/15/2017
Number of Days to Update: 14

Source: Department of Toxic Substances Control
Telephone: 916-323-3400
Last EDR Contact: 08/01/2017
Next Scheduled EDR Contact: 11/13/2017
Data Release Frequency: Quarterly

State- and tribal - equivalent CERCLIS

ENVIROSTOR: EnviroStor Database

The Department of Toxic Substances Control's (DTSC's) Site Mitigation and Brownfields Reuse Program's (SMBRP's) EnviroStor database identifes sites that have known contamination or sites for which there may be reasons to investigate further. The database includes the following site types: Federal Superfund sites (National Priorities List (NPL)); State Response, including Military Facilities and State Superfund; Voluntary Cleanup; and School sites. EnviroStor provides similar information to the information that was available in CalSites, and provides additional site information, including, but not limited to, identification of formerly-contaminated properties that have been released for reuse, properties where environmental deed restrictions have been recorded to prevent inappropriate land uses, and risk characterization information that is used to assess potential impacts to public health and the environment at contaminated sites.

Date of Government Version: 07/31/2017
Date Data Arrived at EDR: 08/01/2017
Date Made Active in Reports: 08/15/2017
Number of Days to Update: 14

Source: Department of Toxic Substances Control
Telephone: 916-323-3400
Last EDR Contact: 08/01/2017
Next Scheduled EDR Contact: 11/13/2017
Data Release Frequency: Quarterly

State and tribal landfill and/or solid waste disposal site lists

SWF/LF (SWIS): Solid Waste Information System

Active, Closed and Inactive Landfills. SWF/LF records typically contain an inve ntory of solid waste disposal facilities or landfills. These may be active or i nactive facilities or open dumps that failed to meet RCRA Section 4004 criteria for solid waste landfills or disposal sites.

Date of Government Version: 08/14/2017
Date Data Arrived at EDR: 08/17/2017
Date Made Active in Reports: 09/21/2017
Number of Days to Update: 35

Source: Department of Resources Recycling and Recovery
Telephone: 916-341-6320
Last EDR Contact: 08/17/2017
Next Scheduled EDR Contact: 11/27/2017
Data Release Frequency: Quarterly

State and tribal leaking storage tank lists

GOVERNMENT RECORDS SEARCHED / DATA CURRENCY TRACKING

LUST: Leaking Underground Fuel Tank Report (GEOTRACKER)
Leaking Underground Storage Tank (LUST) Sites included in GeoTracker. GeoTracker is the Water Boards data management system for sites that impact, or have the potential to impact, water quality in California, with emphasis on groundwater.

Date of Government Version: 06/12/2017
Date Data Arrived at EDR: 06/14/2017
Date Made Active in Reports: 08/22/2017
Number of Days to Update: 69

Source: State Water Resources Control Board
Telephone: see region list
Last EDR Contact: 09/12/2017
Next Scheduled EDR Contact: 12/25/2017
Data Release Frequency: Quarterly

LUST REG 2: Fuel Leak List
Leaking Underground Storage Tank locations. Alameda, Contra Costa, Marin, Napa, San Francisco, San Mateo, Santa Clara, Solano, Sonoma counties.

Date of Government Version: 09/30/2004
Date Data Arrived at EDR: 10/20/2004
Date Made Active in Reports: 11/19/2004
Number of Days to Update: 30

Source: California Regional Water Quality Control Board San Francisco Bay Region (2)
Telephone: 510-622-2433
Last EDR Contact: 09/19/2011
Next Scheduled EDR Contact: 01/02/2012
Data Release Frequency: Quarterly

LUST REG 9: Leaking Underground Storage Tank Report
Orange, Riverside, San Diego counties. For more current information, please refer to the State Water Resources Control Board's LUST database.

Date of Government Version: 03/01/2001
Date Data Arrived at EDR: 04/23/2001
Date Made Active in Reports: 05/21/2001
Number of Days to Update: 28

Source: California Regional Water Quality Control Board San Diego Region (9)
Telephone: 858-637-5595
Last EDR Contact: 09/26/2011
Next Scheduled EDR Contact: 01/09/2012
Data Release Frequency: No Update Planned

LUST REG 8: Leaking Underground Storage Tanks
California Regional Water Quality Control Board Santa Ana Region (8). For more current information, please refer to the State Water Resources Control Board's LUST database.

Date of Government Version: 02/14/2005
Date Data Arrived at EDR: 02/15/2005
Date Made Active in Reports: 03/28/2005
Number of Days to Update: 41

Source: California Regional Water Quality Control Board Santa Ana Region (8)
Telephone: 909-782-4496
Last EDR Contact: 08/15/2011
Next Scheduled EDR Contact: 11/28/2011
Data Release Frequency: Varies

LUST REG 7: Leaking Underground Storage Tank Case Listing
Leaking Underground Storage Tank locations. Imperial, Riverside, San Diego, Santa Barbara counties.

Date of Government Version: 02/26/2004
Date Data Arrived at EDR: 02/26/2004
Date Made Active in Reports: 03/24/2004
Number of Days to Update: 27

Source: California Regional Water Quality Control Board Colorado River Basin Region (7)
Telephone: 760-776-8943
Last EDR Contact: 08/01/2011
Next Scheduled EDR Contact: 11/14/2011
Data Release Frequency: No Update Planned

LUST REG 6V: Leaking Underground Storage Tank Case Listing
Leaking Underground Storage Tank locations. Inyo, Kern, Los Angeles, Mono, San Bernardino counties.

Date of Government Version: 06/07/2005
Date Data Arrived at EDR: 06/07/2005
Date Made Active in Reports: 06/29/2005
Number of Days to Update: 22

Source: California Regional Water Quality Control Board Victorville Branch Office (6)
Telephone: 760-241-7365
Last EDR Contact: 09/12/2011
Next Scheduled EDR Contact: 12/26/2011
Data Release Frequency: No Update Planned

LUST REG 6L: Leaking Underground Storage Tank Case Listing
For more current information, please refer to the State Water Resources Control Board's LUST database.

Date of Government Version: 09/09/2003
Date Data Arrived at EDR: 09/10/2003
Date Made Active in Reports: 10/07/2003
Number of Days to Update: 27

Source: California Regional Water Quality Control Board Lahontan Region (6)
Telephone: 530-542-5572
Last EDR Contact: 09/12/2011
Next Scheduled EDR Contact: 12/26/2011
Data Release Frequency: No Update Planned

LUST REG 5: Leaking Underground Storage Tank Database

Leaking Underground Storage Tank locations. Alameda, Alpine, Amador, Butte, Colusa, Contra Costa, Calveras, El Dorado, Fresno, Glenn, Kern, Kings, Lake, Lassen, Madera, Mariposa, Merced, Modoc, Napa, Nevada, Placer, Plumas, Sacramento, San Joaquin, Shasta, Solano, Stanislaus, Sutter, Tehama, Tulare, Tuolumne, Yolo, Yuba counties.

Date of Government Version: 07/01/2008
Date Data Arrived at EDR: 07/22/2008
Date Made Active in Reports: 07/31/2008
Number of Days to Update: 9

Source: California Regional Water Quality Control Board Central Valley Region (5)
Telephone: 916-464-4834
Last EDR Contact: 07/01/2011
Next Scheduled EDR Contact: 10/17/2011
Data Release Frequency: No Update Planned

LUST REG 4: Underground Storage Tank Leak List

Los Angeles, Ventura counties. For more current information, please refer to the State Water Resources Control Board's LUST database.

Date of Government Version: 09/07/2004
Date Data Arrived at EDR: 09/07/2004
Date Made Active in Reports: 10/12/2004
Number of Days to Update: 35

Source: California Regional Water Quality Control Board Los Angeles Region (4)
Telephone: 213-576-6710
Last EDR Contact: 09/06/2011
Next Scheduled EDR Contact: 12/19/2011
Data Release Frequency: No Update Planned

LUST REG 3: Leaking Underground Storage Tank Database

Leaking Underground Storage Tank locations. Monterey, San Benito, San Luis Obispo, Santa Barbara, Santa Cruz counties.

Date of Government Version: 05/19/2003
Date Data Arrived at EDR: 05/19/2003
Date Made Active in Reports: 06/02/2003
Number of Days to Update: 14

Source: California Regional Water Quality Control Board Central Coast Region (3)
Telephone: 805-542-4786
Last EDR Contact: 07/18/2011
Next Scheduled EDR Contact: 10/31/2011
Data Release Frequency: No Update Planned

LUST REG 1: Active Toxic Site Investigation

Del Norte, Humboldt, Lake, Mendocino, Modoc, Siskiyou, Sonoma, Trinity counties. For more current information, please refer to the State Water Resources Control Board's LUST database.

Date of Government Version: 02/01/2001
Date Data Arrived at EDR: 02/28/2001
Date Made Active in Reports: 03/29/2001
Number of Days to Update: 29

Source: California Regional Water Quality Control Board North Coast (1)
Telephone: 707-570-3769
Last EDR Contact: 08/01/2011
Next Scheduled EDR Contact: 11/14/2011
Data Release Frequency: No Update Planned

INDIAN LUST R6: Leaking Underground Storage Tanks on Indian Land

LUSTs on Indian land in New Mexico and Oklahoma.

Date of Government Version: 04/24/2017
Date Data Arrived at EDR: 07/27/2017
Date Made Active in Reports: 10/06/2017
Number of Days to Update: 71

Source: EPA Region 6
Telephone: 214-665-6597
Last EDR Contact: 07/27/2017
Next Scheduled EDR Contact: 11/08/2017
Data Release Frequency: Varies

INDIAN LUST R7: Leaking Underground Storage Tanks on Indian Land

LUSTs on Indian land in Iowa, Kansas, and Nebraska

Date of Government Version: 04/14/2017
Date Data Arrived at EDR: 07/27/2017
Date Made Active in Reports: 10/06/2017
Number of Days to Update: 71

Source: EPA Region 7
Telephone: 913-551-7003
Last EDR Contact: 07/27/2017
Next Scheduled EDR Contact: 11/08/2017
Data Release Frequency: Varies

INDIAN LUST R8: Leaking Underground Storage Tanks on Indian Land
LUSTs on Indian land in Colorado, Montana, North Dakota, South Dakota, Utah and Wyoming.

Date of Government Version: 05/01/2017
Date Data Arrived at EDR: 07/27/2017
Date Made Active in Reports: 10/13/2017
Number of Days to Update: 78
Source: EPA Region 8
Telephone: 303-312-6271
Last EDR Contact: 07/27/2017
Next Scheduled EDR Contact: 11/08/2017
Data Release Frequency: Varies

INDIAN LUST R9: Leaking Underground Storage Tanks on Indian Land
LUSTs on Indian land in Arizona, California, New Mexico and Nevada

Date of Government Version: 04/13/2017
Date Data Arrived at EDR: 07/27/2017
Date Made Active in Reports: 10/13/2017
Number of Days to Update: 78
Source: Environmental Protection Agency
Telephone: 415-972-3372
Last EDR Contact: 07/27/2017
Next Scheduled EDR Contact: 11/08/2017
Data Release Frequency: Varies

INDIAN LUST R10: Leaking Underground Storage Tanks on Indian Land
LUSTs on Indian land in Alaska, Idaho, Oregon and Washington.

Date of Government Version: 10/07/2016
Date Data Arrived at EDR: 01/26/2017
Date Made Active in Reports: 05/05/2017
Number of Days to Update: 99
Source: EPA Region 10
Telephone: 206-553-2857
Last EDR Contact: 07/27/2017
Next Scheduled EDR Contact: 11/08/2017
Data Release Frequency: Quarterly

INDIAN LUST R1: Leaking Underground Storage Tanks on Indian Land
A listing of leaking underground storage tank locations on Indian Land.

Date of Government Version: 04/14/2017
Date Data Arrived at EDR: 07/27/2017
Date Made Active in Reports: 10/06/2017
Number of Days to Update: 71
Source: EPA Region 1
Telephone: 617-918-1313
Last EDR Contact: 07/27/2017
Next Scheduled EDR Contact: 11/08/2017
Data Release Frequency: Varies

INDIAN LUST R5: Leaking Underground Storage Tanks on Indian Land
Leaking underground storage tanks located on Indian Land in Michigan, Minnesota and Wisconsin.

Date of Government Version: 04/26/2017
Date Data Arrived at EDR: 07/27/2017
Date Made Active in Reports: 10/13/2017
Number of Days to Update: 78
Source: EPA, Region 5
Telephone: 312-886-7439
Last EDR Contact: 07/27/2017
Next Scheduled EDR Contact: 11/08/2017
Data Release Frequency: Varies

INDIAN LUST R4: Leaking Underground Storage Tanks on Indian Land
LUSTs on Indian land in Florida, Mississippi and North Carolina.

Date of Government Version: 10/14/2016
Date Data Arrived at EDR: 01/27/2017
Date Made Active in Reports: 05/05/2017
Number of Days to Update: 98
Source: EPA Region 4
Telephone: 404-562-8677
Last EDR Contact: 07/28/2017
Next Scheduled EDR Contact: 11/08/2017
Data Release Frequency: Semi-Annually

SLIC: Statewide SLIC Cases (GEOTRACKER)
Cleanup Program Sites (CPS; also known as Site Cleanups [SC] and formerly known as Spills, Leaks, Investigations, and Cleanups [SLIC] sites) included in GeoTracker. GeoTracker is the Water Boards data management system for sites that impact, or have the potential to impact, water quality in California, with emphasis on groundwater.

Date of Government Version: 06/12/2017
Date Data Arrived at EDR: 06/14/2017
Date Made Active in Reports: 08/23/2017
Number of Days to Update: 70
Source: State Water Resources Control Board
Telephone: 866-480-1028
Last EDR Contact: 09/12/2017
Next Scheduled EDR Contact: 12/25/2017
Data Release Frequency: Varies

GOVERNMENT RECORDS SEARCHED / DATA CURRENCY TRACKING

SLIC REG 1: Active Toxic Site Investigations
The SLIC (Spills, Leaks, Investigations and Cleanup) program is designed to protect and restore water quality from spills, leaks, and similar discharges.

Date of Government Version: 04/03/2003
Date Data Arrived at EDR: 04/07/2003
Date Made Active in Reports: 04/25/2003
Number of Days to Update: 18

Source: California Regional Water Quality Control Board, North Coast Region (1)
Telephone: 707-576-2220
Last EDR Contact: 08/01/2011
Next Scheduled EDR Contact: 11/14/2011
Data Release Frequency: No Update Planned

SLIC REG 2: Spills, Leaks, Investigation & Cleanup Cost Recovery Listing
The SLIC (Spills, Leaks, Investigations and Cleanup) program is designed to protect and restore water quality from spills, leaks, and similar discharges.

Date of Government Version: 09/30/2004
Date Data Arrived at EDR: 10/20/2004
Date Made Active in Reports: 11/19/2004
Number of Days to Update: 30

Source: Regional Water Quality Control Board San Francisco Bay Region (2)
Telephone: 510-286-0457
Last EDR Contact: 09/19/2011
Next Scheduled EDR Contact: 01/02/2012
Data Release Frequency: Quarterly

SLIC REG 3: Spills, Leaks, Investigation & Cleanup Cost Recovery Listing
The SLIC (Spills, Leaks, Investigations and Cleanup) program is designed to protect and restore water quality from spills, leaks, and similar discharges.

Date of Government Version: 05/18/2006
Date Data Arrived at EDR: 05/18/2006
Date Made Active in Reports: 06/15/2006
Number of Days to Update: 28

Source: California Regional Water Quality Control Board Central Coast Region (3)
Telephone: 805-549-3147
Last EDR Contact: 07/18/2011
Next Scheduled EDR Contact: 10/31/2011
Data Release Frequency: Semi-Annually

SLIC REG 4: Spills, Leaks, Investigation & Cleanup Cost Recovery Listing
The SLIC (Spills, Leaks, Investigations and Cleanup) program is designed to protect and restore water quality from spills, leaks, and similar discharges.

Date of Government Version: 11/17/2004
Date Data Arrived at EDR: 11/18/2004
Date Made Active in Reports: 01/04/2005
Number of Days to Update: 47

Source: Region Water Quality Control Board Los Angeles Region (4)
Telephone: 213-576-6600
Last EDR Contact: 07/01/2011
Next Scheduled EDR Contact: 10/17/2011
Data Release Frequency: Varies

SLIC REG 5: Spills, Leaks, Investigation & Cleanup Cost Recovery Listing
The SLIC (Spills, Leaks, Investigations and Cleanup) program is designed to protect and restore water quality from spills, leaks, and similar discharges.

Date of Government Version: 04/01/2005
Date Data Arrived at EDR: 04/05/2005
Date Made Active in Reports: 04/21/2005
Number of Days to Update: 16

Source: Regional Water Quality Control Board Central Valley Region (5)
Telephone: 916-464-3291
Last EDR Contact: 09/12/2011
Next Scheduled EDR Contact: 12/26/2011
Data Release Frequency: Semi-Annually

SLIC REG 6V: Spills, Leaks, Investigation & Cleanup Cost Recovery Listing
The SLIC (Spills, Leaks, Investigations and Cleanup) program is designed to protect and restore water quality from spills, leaks, and similar discharges.

Date of Government Version: 05/24/2005
Date Data Arrived at EDR: 05/25/2005
Date Made Active in Reports: 06/16/2005
Number of Days to Update: 22

Source: Regional Water Quality Control Board, Victorville Branch
Telephone: 619-241-6583
Last EDR Contact: 08/15/2011
Next Scheduled EDR Contact: 11/28/2011
Data Release Frequency: Semi-Annually

SLIC REG 6L: SLIC Sites
The SLIC (Spills, Leaks, Investigations and Cleanup) program is designed to protect and restore water quality from spills, leaks, and similar discharges.

Date of Government Version: 09/07/2004
Date Data Arrived at EDR: 09/07/2004
Date Made Active in Reports: 10/12/2004
Number of Days to Update: 35

Source: California Regional Water Quality Control Board, Lahontan Region
Telephone: 530-542-5574
Last EDR Contact: 08/15/2011
Next Scheduled EDR Contact: 11/28/2011
Data Release Frequency: No Update Planned

SLIC REG 7: SLIC List
The SLIC (Spills, Leaks, Investigations and Cleanup) program is designed to protect and restore water quality from spills, leaks, and similar discharges.

Date of Government Version: 11/24/2004
Date Data Arrived at EDR: 11/29/2004
Date Made Active in Reports: 01/04/2005
Number of Days to Update: 36

Source: California Regional Quality Control Board, Colorado River Basin Region
Telephone: 760-346-7491
Last EDR Contact: 08/01/2011
Next Scheduled EDR Contact: 11/14/2011
Data Release Frequency: No Update Planned

SLIC REG 8: Spills, Leaks, Investigation & Cleanup Cost Recovery Listing
The SLIC (Spills, Leaks, Investigations and Cleanup) program is designed to protect and restore water quality from spills, leaks, and similar discharges.

Date of Government Version: 04/03/2008
Date Data Arrived at EDR: 04/03/2008
Date Made Active in Reports: 04/14/2008
Number of Days to Update: 11

Source: California Region Water Quality Control Board Santa Ana Region (8)
Telephone: 951-782-3298
Last EDR Contact: 09/12/2011
Next Scheduled EDR Contact: 12/26/2011
Data Release Frequency: Semi-Annually

SLIC REG 9: Spills, Leaks, Investigation & Cleanup Cost Recovery Listing
The SLIC (Spills, Leaks, Investigations and Cleanup) program is designed to protect and restore water quality from spills, leaks, and similar discharges.

Date of Government Version: 09/10/2007
Date Data Arrived at EDR: 09/11/2007
Date Made Active in Reports: 09/28/2007
Number of Days to Update: 17

Source: California Regional Water Quality Control Board San Diego Region (9)
Telephone: 858-467-2980
Last EDR Contact: 08/08/2011
Next Scheduled EDR Contact: 11/21/2011
Data Release Frequency: Annually

State and tribal registered storage tank lists

FEMA UST: Underground Storage Tank Listing
A listing of all FEMA owned underground storage tanks.

Date of Government Version: 05/15/2017
Date Data Arrived at EDR: 05/30/2017
Date Made Active in Reports: 10/13/2017
Number of Days to Update: 136

Source: FEMA
Telephone: 202-646-5797
Last EDR Contact: 10/13/2017
Next Scheduled EDR Contact: 01/22/2018
Data Release Frequency: Varies

UST: Active UST Facilities
Active UST facilities gathered from the local regulatory agencies

Date of Government Version: 06/12/2017
Date Data Arrived at EDR: 06/14/2017
Date Made Active in Reports: 08/23/2017
Number of Days to Update: 70

Source: SWRCB
Telephone: 916-341-5851
Last EDR Contact: 09/12/2017
Next Scheduled EDR Contact: 12/25/2017
Data Release Frequency: Semi-Annually

AST: Aboveground Petroleum Storage Tank Facilities
A listing of aboveground storage tank petroleum storage tank locations.

Date of Government Version: 07/06/2016
Date Data Arrived at EDR: 07/12/2016
Date Made Active in Reports: 09/19/2016
Number of Days to Update: 69

Source: California Environmental Protection Agency
Telephone: 916-327-5092
Last EDR Contact: 09/25/2017
Next Scheduled EDR Contact: 01/08/2018
Data Release Frequency: Quarterly

INDIAN UST R5: Underground Storage Tanks on Indian Land
The Indian Underground Storage Tank (UST) database provides information about underground storage tanks on Indian land in EPA Region 5 (Michigan, Minnesota and Wisconsin and Tribal Nations).

Date of Government Version: 04/26/2017
Date Data Arrived at EDR: 07/27/2017
Date Made Active in Reports: 10/06/2017
Number of Days to Update: 71

Source: EPA Region 5
Telephone: 312-886-6136
Last EDR Contact: 07/27/2017
Next Scheduled EDR Contact: 11/08/2017
Data Release Frequency: Varies

INDIAN UST R4: Underground Storage Tanks on Indian Land
The Indian Underground Storage Tank (UST) database provides information about underground storage tanks on Indian land in EPA Region 4 (Alabama, Florida, Georgia, Kentucky, Mississippi, North Carolina, South Carolina, Tennessee and Tribal Nations)

Date of Government Version: 10/14/2016
Date Data Arrived at EDR: 01/27/2017
Date Made Active in Reports: 05/05/2017
Number of Days to Update: 98

Source: EPA Region 4
Telephone: 404-562-9424
Last EDR Contact: 07/28/2017
Next Scheduled EDR Contact: 11/08/2017
Data Release Frequency: Semi-Annually

INDIAN UST R7: Underground Storage Tanks on Indian Land
The Indian Underground Storage Tank (UST) database provides information about underground storage tanks on Indian land in EPA Region 7 (Iowa, Kansas, Missouri, Nebraska, and 9 Tribal Nations).

Date of Government Version: 05/02/2017
Date Data Arrived at EDR: 07/27/2017
Date Made Active in Reports: 10/06/2017
Number of Days to Update: 71

Source: EPA Region 7
Telephone: 913-551-7003
Last EDR Contact: 07/27/2017
Next Scheduled EDR Contact: 11/08/2017
Data Release Frequency: Varies

INDIAN UST R10: Underground Storage Tanks on Indian Land
The Indian Underground Storage Tank (UST) database provides information about underground storage tanks on Indian land in EPA Region 10 (Alaska, Idaho, Oregon, Washington, and Tribal Nations).

Date of Government Version: 04/25/2017
Date Data Arrived at EDR: 07/27/2017
Date Made Active in Reports: 10/13/2017
Number of Days to Update: 78

Source: EPA Region 10
Telephone: 206-553-2857
Last EDR Contact: 07/27/2017
Next Scheduled EDR Contact: 11/08/2017
Data Release Frequency: Varies

INDIAN UST R9: Underground Storage Tanks on Indian Land
The Indian Underground Storage Tank (UST) database provides information about underground storage tanks on Indian land in EPA Region 9 (Arizona, California, Hawaii, Nevada, the Pacific Islands, and Tribal Nations).

Date of Government Version: 04/13/2017
Date Data Arrived at EDR: 07/27/2017
Date Made Active in Reports: 10/13/2017
Number of Days to Update: 78

Source: EPA Region 9
Telephone: 415-972-3368
Last EDR Contact: 07/27/2017
Next Scheduled EDR Contact: 11/08/2017
Data Release Frequency: Varies

INDIAN UST R8: Underground Storage Tanks on Indian Land

The Indian Underground Storage Tank (UST) database provides information about underground storage tanks on Indian land in EPA Region 8 (Colorado, Montana, North Dakota, South Dakota, Utah, Wyoming and 27 Tribal Nations).

Date of Government Version: 05/01/2017
Date Data Arrived at EDR: 07/27/2017
Date Made Active in Reports: 10/13/2017
Number of Days to Update: 78

Source: EPA Region 8
Telephone: 303-312-6137
Last EDR Contact: 07/27/2017
Next Scheduled EDR Contact: 11/08/2017
Data Release Frequency: Varies

INDIAN UST R6: Underground Storage Tanks on Indian Land

The Indian Underground Storage Tank (UST) database provides information about underground storage tanks on Indian land in EPA Region 6 (Louisiana, Arkansas, Oklahoma, New Mexico, Texas and 65 Tribes).

Date of Government Version: 10/01/2016
Date Data Arrived at EDR: 01/26/2017
Date Made Active in Reports: 05/05/2017
Number of Days to Update: 99

Source: EPA Region 6
Telephone: 214-665-7591
Last EDR Contact: 07/27/2017
Next Scheduled EDR Contact: 11/08/2017
Data Release Frequency: Semi-Annually

INDIAN UST R1: Underground Storage Tanks on Indian Land

The Indian Underground Storage Tank (UST) database provides information about underground storage tanks on Indian land in EPA Region 1 (Connecticut, Maine, Massachusetts, New Hampshire, Rhode Island, Vermont and ten Tribal Nations).

Date of Government Version: 04/14/2017
Date Data Arrived at EDR: 07/27/2017
Date Made Active in Reports: 10/06/2017
Number of Days to Update: 71

Source: EPA, Region 1
Telephone: 617-918-1313
Last EDR Contact: 07/27/2017
Next Scheduled EDR Contact: 11/08/2017
Data Release Frequency: Varies

State and tribal voluntary cleanup sites

VCP: Voluntary Cleanup Program Properties

Contains low threat level properties with either confirmed or unconfirmed releases and the project proponents have request that DTSC oversee investigation and/or cleanup activities and have agreed to provide coverage for DTSC's costs.

Date of Government Version: 07/31/2017
Date Data Arrived at EDR: 08/01/2017
Date Made Active in Reports: 08/15/2017
Number of Days to Update: 14

Source: Department of Toxic Substances Control
Telephone: 916-323-3400
Last EDR Contact: 08/01/2017
Next Scheduled EDR Contact: 11/13/2017
Data Release Frequency: Quarterly

INDIAN VCP R7: Voluntary Cleanup Priority Lisitng

A listing of voluntary cleanup priority sites located on Indian Land located in Region 7.

Date of Government Version: 03/20/2008
Date Data Arrived at EDR: 04/22/2008
Date Made Active in Reports: 05/19/2008
Number of Days to Update: 27

Source: EPA, Region 7
Telephone: 913-551-7365
Last EDR Contact: 04/20/2009
Next Scheduled EDR Contact: 07/20/2009
Data Release Frequency: Varies

INDIAN VCP R1: Voluntary Cleanup Priority Listing

A listing of voluntary cleanup priority sites located on Indian Land located in Region 1.

Date of Government Version: 07/27/2015
Date Data Arrived at EDR: 09/29/2015
Date Made Active in Reports: 02/18/2016
Number of Days to Update: 142

Source: EPA, Region 1
Telephone: 617-918-1102
Last EDR Contact: 09/25/2017
Next Scheduled EDR Contact: 01/08/2018
Data Release Frequency: Varies

State and tribal Brownfields sites

BROWNFIELDS: Considered Brownfieds Sites Listing
A listing of sites the SWRCB considers to be Brownfields since these are sites have come to them through the MOA Process.

Date of Government Version: 06/27/2017
Date Data Arrived at EDR: 06/28/2017
Date Made Active in Reports: 09/21/2017
Number of Days to Update: 85

Source: State Water Resources Control Board
Telephone: 916-323-7905
Last EDR Contact: 09/21/2017
Next Scheduled EDR Contact: 01/08/2018
Data Release Frequency: Varies

ADDITIONAL ENVIRONMENTAL RECORDS

Local Brownfield lists

US BROWNFIELDS: A Listing of Brownfields Sites
Brownfields are real property, the expansion, redevelopment, or reuse of which may be complicated by the presence or potential presence of a hazardous substance, pollutant, or contaminant. Cleaning up and reinvesting in these properties takes development pressures off of undeveloped, open land, and both improves and protects the environment. Assessment, Cleanup and Redevelopment Exchange System (ACRES) stores information reported by EPA Brownfields grant recipients on brownfields properties assessed or cleaned up with grant funding as well as information on Targeted Brownfields Assessments performed by EPA Regions. A listing of ACRES Brownfield sites is obtained from Cleanups in My Community. Cleanups in My Community provides information on Brownfields properties for which information is reported back to EPA, as well as areas served by Brownfields grant programs.

Date of Government Version: 06/19/2017
Date Data Arrived at EDR: 06/20/2017
Date Made Active in Reports: 09/15/2017
Number of Days to Update: 87

Source: Environmental Protection Agency
Telephone: 202-566-2777
Last EDR Contact: 09/20/2017
Next Scheduled EDR Contact: 01/01/2018
Data Release Frequency: Semi-Annually

Local Lists of Landfill / Solid Waste Disposal Sites

WMUDS/SWAT: Waste Management Unit Database
Waste Management Unit Database System. WMUDS is used by the State Water Resources Control Board staff and the Regional Water Quality Control Boards for program tracking and inventory of waste management units. WMUDS is composed of the following databases: Facility Information, Scheduled Inspections Information, Waste Management Unit Information, SWAT Program Information, SWAT Report Summary Information, SWAT Report Summary Data, Chapter 15 (formerly Subchapter 15) Information, Chapter 15 Monitoring Parameters, TPCA Program Information, RCRA Program Information, Closure Information, and Interested Parties Information.

Date of Government Version: 04/01/2000
Date Data Arrived at EDR: 04/10/2000
Date Made Active in Reports: 05/10/2000
Number of Days to Update: 30

Source: State Water Resources Control Board
Telephone: 916-227-4448
Last EDR Contact: 08/03/2017
Next Scheduled EDR Contact: 11/20/2017
Data Release Frequency: No Update Planned

SWRCY: Recycler Database
A listing of recycling facilities in California.

Date of Government Version: 09/11/2017
Date Data Arrived at EDR: 09/12/2017
Date Made Active in Reports: 09/21/2017
Number of Days to Update: 9

Source: Department of Conservation
Telephone: 916-323-3836
Last EDR Contact: 09/12/2017
Next Scheduled EDR Contact: 12/25/2017
Data Release Frequency: Quarterly

HAULERS: Registered Waste Tire Haulers Listing
A listing of registered waste tire haulers.

Date of Government Version: 05/30/2017
Date Data Arrived at EDR: 05/31/2017
Date Made Active in Reports: 08/15/2017
Number of Days to Update: 76

Source: Integrated Waste Management Board
Telephone: 916-341-6422
Last EDR Contact: 08/10/2017
Next Scheduled EDR Contact: 11/27/2017
Data Release Frequency: Varies

INDIAN ODI: Report on the Status of Open Dumps on Indian Lands
Location of open dumps on Indian land.

Date of Government Version: 12/31/1998
Date Data Arrived at EDR: 12/03/2007
Date Made Active in Reports: 01/24/2008
Number of Days to Update: 52

Source: Environmental Protection Agency
Telephone: 703-308-8245
Last EDR Contact: 08/01/2017
Next Scheduled EDR Contact: 11/13/2017
Data Release Frequency: Varies

ODI: Open Dump Inventory
An open dump is defined as a disposal facility that does not comply with one or more of the Part 257 or Part 258 Subtitle D Criteria.

Date of Government Version: 06/30/1985
Date Data Arrived at EDR: 08/09/2004
Date Made Active in Reports: 09/17/2004
Number of Days to Update: 39

Source: Environmental Protection Agency
Telephone: 800-424-9346
Last EDR Contact: 06/09/2004
Next Scheduled EDR Contact: N/A
Data Release Frequency: No Update Planned

DEBRIS REGION 9: Torres Martinez Reservation Illegal Dump Site Locations
A listing of illegal dump sites location on the Torres Martinez Indian Reservation located in eastern Riverside County and northern Imperial County, California.

Date of Government Version: 01/12/2009
Date Data Arrived at EDR: 05/07/2009
Date Made Active in Reports: 09/21/2009
Number of Days to Update: 137

Source: EPA, Region 9
Telephone: 415-947-4219
Last EDR Contact: 10/20/2017
Next Scheduled EDR Contact: 02/05/2018
Data Release Frequency: No Update Planned

IHS OPEN DUMPS: Open Dumps on Indian Land
A listing of all open dumps located on Indian Land in the United States.

Date of Government Version: 04/01/2014
Date Data Arrived at EDR: 08/06/2014
Date Made Active in Reports: 01/29/2015
Number of Days to Update: 176

Source: Department of Health & Human Serivces, Indian Health Service
Telephone: 301-443-1452
Last EDR Contact: 08/29/2017
Next Scheduled EDR Contact: 11/13/2017
Data Release Frequency: Varies

Local Lists of Hazardous waste / Contaminated Sites

US HIST CDL: National Clandestine Laboratory Register
A listing of clandestine drug lab locations that have been removed from the DEAs National Clandestine Laboratory Register.

Date of Government Version: 07/13/2017
Date Data Arrived at EDR: 09/06/2017
Date Made Active in Reports: 10/06/2017
Number of Days to Update: 30

Source: Drug Enforcement Administration
Telephone: 202-307-1000
Last EDR Contact: 08/30/2017
Next Scheduled EDR Contact: 12/11/2017
Data Release Frequency: No Update Planned

HIST CAL-SITES: Calsites Database
The Calsites database contains potential or confirmed hazardous substance release properties. In 1996, California EPA reevaluated and significantly reduced the number of sites in the Calsites database. No longer updated by the state agency. It has been replaced by ENVIROSTOR.

Date of Government Version: 08/08/2005
Date Data Arrived at EDR: 08/03/2006
Date Made Active in Reports: 08/24/2006
Number of Days to Update: 21

Source: Department of Toxic Substance Control
Telephone: 916-323-3400
Last EDR Contact: 02/23/2009
Next Scheduled EDR Contact: 05/25/2009
Data Release Frequency: No Update Planned

SCH: School Property Evaluation Program

This category contains proposed and existing school sites that are being evaluated by DTSC for possible hazardous materials contamination. In some cases, these properties may be listed in the CalSites category depending on the level of threat to public health and safety or the environment they pose.

Date of Government Version: 07/31/2017
Date Data Arrived at EDR: 08/01/2017
Date Made Active in Reports: 08/15/2017
Number of Days to Update: 14

Source: Department of Toxic Substances Control
Telephone: 916-323-3400
Last EDR Contact: 08/01/2017
Next Scheduled EDR Contact: 11/13/2017
Data Release Frequency: Quarterly

CDL: Clandestine Drug Labs

A listing of drug lab locations. Listing of a location in this database does not indicate that any illegal drug lab materials were or were not present there, and does not constitute a determination that the location either requires or does not require additional cleanup work.

Date of Government Version: 06/30/2017
Date Data Arrived at EDR: 08/18/2017
Date Made Active in Reports: 09/21/2017
Number of Days to Update: 34

Source: Department of Toxic Substances Control
Telephone: 916-255-6504
Last EDR Contact: 10/10/2017
Next Scheduled EDR Contact: 01/22/2018
Data Release Frequency: Varies

TOXIC PITS: Toxic Pits Cleanup Act Sites

Toxic PITS Cleanup Act Sites. TOXIC PITS identifies sites suspected of containing hazardous substances where cleanup has not yet been completed.

Date of Government Version: 07/01/1995
Date Data Arrived at EDR: 08/30/1995
Date Made Active in Reports: 09/26/1995
Number of Days to Update: 27

Source: State Water Resources Control Board
Telephone: 916-227-4364
Last EDR Contact: 01/26/2009
Next Scheduled EDR Contact: 04/27/2009
Data Release Frequency: No Update Planned

US CDL: Clandestine Drug Labs

A listing of clandestine drug lab locations. The U.S. Department of Justice ("the Department") provides this web site as a public service. It contains addresses of some locations where law enforcement agencies reported they found chemicals or other items that indicated the presence of either clandestine drug laboratories or dumpsites. In most cases, the source of the entries is not the Department, and the Department has not verified the entry and does not guarantee its accuracy. Members of the public must verify the accuracy of all entries by, for example, contacting local law enforcement and local health departments.

Date of Government Version: 07/13/2017
Date Data Arrived at EDR: 09/06/2017
Date Made Active in Reports: 10/06/2017
Number of Days to Update: 30

Source: Drug Enforcement Administration
Telephone: 202-307-1000
Last EDR Contact: 08/30/2017
Next Scheduled EDR Contact: 12/11/2017
Data Release Frequency: Quarterly

Local Lists of Registered Storage Tanks

SWEEPS UST: SWEEPS UST Listing

Statewide Environmental Evaluation and Planning System. This underground storage tank listing was updated and maintained by a company contacted by the SWRCB in the early 1990's. The listing is no longer updated or maintained. The local agency is the contact for more information on a site on the SWEEPS list.

Date of Government Version: 06/01/1994
Date Data Arrived at EDR: 07/07/2005
Date Made Active in Reports: 08/11/2005
Number of Days to Update: 35

Source: State Water Resources Control Board
Telephone: N/A
Last EDR Contact: 06/03/2005
Next Scheduled EDR Contact: N/A
Data Release Frequency: No Update Planned

UST MENDOCINO: Mendocino County UST Database
A listing of underground storage tank locations in Mendocino County.

Date of Government Version: 06/02/2017
Date Data Arrived at EDR: 06/06/2017
Date Made Active in Reports: 08/25/2017
Number of Days to Update: 80

Source: Department of Public Health
Telephone: 707-463-4466
Last EDR Contact: 08/24/2017
Next Scheduled EDR Contact: 12/11/2017
Data Release Frequency: Annually

HIST UST: Hazardous Substance Storage Container Database
The Hazardous Substance Storage Container Database is a historical listing of UST sites. Refer to local/county source for current data.

Date of Government Version: 10/15/1990
Date Data Arrived at EDR: 01/25/1991
Date Made Active in Reports: 02/12/1991
Number of Days to Update: 18

Source: State Water Resources Control Board
Telephone: 916-341-5851
Last EDR Contact: 07/26/2001
Next Scheduled EDR Contact: N/A
Data Release Frequency: No Update Planned

CA FID UST: Facility Inventory Database
The Facility Inventory Database (FID) contains a historical listing of active and inactive underground storage tank locations from the State Water Resource Control Board. Refer to local/county source for current data.

Date of Government Version: 10/31/1994
Date Data Arrived at EDR: 09/05/1995
Date Made Active in Reports: 09/29/1995
Number of Days to Update: 24

Source: California Environmental Protection Agency
Telephone: 916-341-5851
Last EDR Contact: 12/28/1998
Next Scheduled EDR Contact: N/A
Data Release Frequency: No Update Planned

Local Land Records

LIENS: Environmental Liens Listing
A listing of property locations with environmental liens for California where DTSC is a lien holder.

Date of Government Version: 06/02/2017
Date Data Arrived at EDR: 06/06/2017
Date Made Active in Reports: 08/22/2017
Number of Days to Update: 77

Source: Department of Toxic Substances Control
Telephone: 916-323-3400
Last EDR Contact: 08/31/2017
Next Scheduled EDR Contact: 12/18/2017
Data Release Frequency: Varies

LIENS 2: CERCLA Lien Information
A Federal CERCLA ('Superfund') lien can exist by operation of law at any site or property at which EPA has spent Superfund monies. These monies are spent to investigate and address releases and threatened releases of contamination. CERCLIS provides information as to the identity of these sites and properties.

Date of Government Version: 07/11/2017
Date Data Arrived at EDR: 07/26/2017
Date Made Active in Reports: 10/13/2017
Number of Days to Update: 79

Source: Environmental Protection Agency
Telephone: 202-564-6023
Last EDR Contact: 07/26/2017
Next Scheduled EDR Contact: 11/08/2017
Data Release Frequency: Semi-Annually

DEED: Deed Restriction Listing

Site Mitigation and Brownfields Reuse Program Facility Sites with Deed Restrictions & Hazardous Waste Management Program Facility Sites with Deed / Land Use Restriction. The DTSC Site Mitigation and Brownfields Reuse Program (SMBRP) list includes sites cleaned up under the program's oversight and generally does not include current or former hazardous waste facilities that required a hazardous waste facility permit. The list represents deed restrictions that are active. Some sites have multiple deed restrictions. The DTSC Hazardous Waste Management Program (HWMP) has developed a list of current or former hazardous waste facilities that have a recorded land use restriction at the local county recorder's office. The land use restrictions on this list were required by the DTSC HWMP as a result of the presence of hazardous substances that remain on site after the facility (or part of the facility) has been closed or cleaned up. The types of land use restriction include deed notice, deed restriction, or a land use restriction that binds current and future owners.

Date of Government Version: 06/05/2017
Date Data Arrived at EDR: 06/06/2017
Date Made Active in Reports: 08/10/2017
Number of Days to Update: 65

Source: DTSC and SWRCB
Telephone: 916-323-3400
Last EDR Contact: 09/06/2017
Next Scheduled EDR Contact: 12/18/2017
Data Release Frequency: Semi-Annually

Records of Emergency Release Reports

HMIRS: Hazardous Materials Information Reporting System
Hazardous Materials Incident Report System. HMIRS contains hazardous material spill incidents reported to DOT.

Date of Government Version: 09/21/2017
Date Data Arrived at EDR: 09/21/2017
Date Made Active in Reports: 10/13/2017
Number of Days to Update: 22

Source: U.S. Department of Transportation
Telephone: 202-366-4555
Last EDR Contact: 09/21/2017
Next Scheduled EDR Contact: 01/08/2018
Data Release Frequency: Quarterly

CHMIRS: California Hazardous Material Incident Report System
California Hazardous Material Incident Reporting System. CHMIRS contains information on reported hazardous material incidents (accidental releases or spills).

Date of Government Version: 05/09/2017
Date Data Arrived at EDR: 07/26/2017
Date Made Active in Reports: 09/21/2017
Number of Days to Update: 57

Source: Office of Emergency Services
Telephone: 916-845-8400
Last EDR Contact: 07/26/2017
Next Scheduled EDR Contact: 11/08/2017
Data Release Frequency: Varies

LDS: Land Disposal Sites Listing (GEOTRACKER)
Land Disposal sites (Landfills) included in GeoTracker. GeoTracker is the Water Boards data management system for sites that impact, or have the potential to impact, water quality in California, with emphasis on groundwater.

Date of Government Version: 06/12/2017
Date Data Arrived at EDR: 06/14/2017
Date Made Active in Reports: 08/18/2017
Number of Days to Update: 65

Source: State Water Quality Control Board
Telephone: 866-480-1028
Last EDR Contact: 09/12/2017
Next Scheduled EDR Contact: 12/25/2017
Data Release Frequency: Quarterly

MCS: Military Cleanup Sites Listing (GEOTRACKER)
Military sites (consisting of: Military UST sites; Military Privatized sites; and Military Cleanup sites [formerly known as DoD non UST]) included in GeoTracker. GeoTracker is the Water Boards data management system for sites that impact, or have the potential to impact, water quality in California, with emphasis on groundwater.

Date of Government Version: 06/12/2017
Date Data Arrived at EDR: 06/14/2017
Date Made Active in Reports: 08/22/2017
Number of Days to Update: 69

Source: State Water Resources Control Board
Telephone: 866-480-1028
Last EDR Contact: 09/12/2017
Next Scheduled EDR Contact: 12/25/2017
Data Release Frequency: Quarterly

SPILLS 90: SPILLS90 data from FirstSearch

Spills 90 includes those spill and release records available exclusively from FirstSearch databases. Typically, they may include chemical, oil and/or hazardous substance spills recorded after 1990. Duplicate records that are already included in EDR incident and release records are not included in Spills 90.

Date of Government Version: 06/06/2012
Date Data Arrived at EDR: 01/03/2013
Date Made Active in Reports: 02/22/2013
Number of Days to Update: 50

Source: FirstSearch
Telephone: N/A
Last EDR Contact: 01/03/2013
Next Scheduled EDR Contact: N/A
Data Release Frequency: No Update Planned

Other Ascertainable Records

RCRA NonGen / NLR: RCRA - Non Generators / No Longer Regulated

RCRAInfo is EPA's comprehensive information system, providing access to data supporting the Resource Conservation and Recovery Act (RCRA) of 1976 and the Hazardous and Solid Waste Amendments (HSWA) of 1984. The database includes selective information on sites which generate, transport, store, treat and/or dispose of hazardous waste as defined by the Resource Conservation and Recovery Act (RCRA). Non-Generators do not presently generate hazardous waste.

Date of Government Version: 09/13/2017
Date Data Arrived at EDR: 09/26/2017
Date Made Active in Reports: 10/06/2017
Number of Days to Update: 10

Source: Environmental Protection Agency
Telephone: (415) 495-8895
Last EDR Contact: 09/26/2017
Next Scheduled EDR Contact: 01/08/2018
Data Release Frequency: Quarterly

FUDS: Formerly Used Defense Sites

The listing includes locations of Formerly Used Defense Sites properties where the US Army Corps of Engineers is actively working or will take necessary cleanup actions.

Date of Government Version: 01/31/2015
Date Data Arrived at EDR: 07/08/2015
Date Made Active in Reports: 10/13/2015
Number of Days to Update: 97

Source: U.S. Army Corps of Engineers
Telephone: 202-528-4285
Last EDR Contact: 08/25/2017
Next Scheduled EDR Contact: 12/04/2017
Data Release Frequency: Varies

DOD: Department of Defense Sites

This data set consists of federally owned or administered lands, administered by the Department of Defense, that have any area equal to or greater than 640 acres of the United States, Puerto Rico, and the U.S. Virgin Islands.

Date of Government Version: 12/31/2005
Date Data Arrived at EDR: 11/10/2006
Date Made Active in Reports: 01/11/2007
Number of Days to Update: 62

Source: USGS
Telephone: 888-275-8747
Last EDR Contact: 10/13/2017
Next Scheduled EDR Contact: 01/22/2018
Data Release Frequency: Semi-Annually

FEDLAND: Federal and Indian Lands

Federally and Indian administrated lands of the United States. Lands included are administrated by: Army Corps of Engineers, Bureau of Reclamation, National Wild and Scenic River, National Wildlife Refuge, Public Domain Land, Wilderness, Wilderness Study Area, Wildlife Management Area, Bureau of Indian Affairs, Bureau of Land Management, Department of Justice, Forest Service, Fish and Wildlife Service, National Park Service.

Date of Government Version: 12/31/2005
Date Data Arrived at EDR: 02/06/2006
Date Made Active in Reports: 01/11/2007
Number of Days to Update: 339

Source: U.S. Geological Survey
Telephone: 888-275-8747
Last EDR Contact: 10/11/2017
Next Scheduled EDR Contact: 01/22/2018
Data Release Frequency: N/A

SCRD DRYCLEANERS: State Coalition for Remediation of Drycleaners Listing

The State Coalition for Remediation of Drycleaners was established in 1998, with support from the U.S. EPA Office of Superfund Remediation and Technology Innovation. It is comprised of representatives of states with established drycleaner remediation programs. Currently the member states are Alabama, Connecticut, Florida, Illinois, Kansas, Minnesota, Missouri, North Carolina, Oregon, South Carolina, Tennessee, Texas, and Wisconsin.

Date of Government Version: 01/01/2017
Date Data Arrived at EDR: 02/03/2017
Date Made Active in Reports: 04/07/2017
Number of Days to Update: 63

Source: Environmental Protection Agency
Telephone: 615-532-8599
Last EDR Contact: 08/18/2017
Next Scheduled EDR Contact: 11/27/2017
Data Release Frequency: Varies

US FIN ASSUR: Financial Assurance Information

All owners and operators of facilities that treat, store, or dispose of hazardous waste are required to provide proof that they will have sufficient funds to pay for the clean up, closure, and post-closure care of their facilities.

Date of Government Version: 05/10/2017
Date Data Arrived at EDR: 05/17/2017
Date Made Active in Reports: 09/15/2017
Number of Days to Update: 121

Source: Environmental Protection Agency
Telephone: 202-566-1917
Last EDR Contact: 09/26/2017
Next Scheduled EDR Contact: 01/08/2018
Data Release Frequency: Quarterly

EPA WATCH LIST: EPA WATCH LIST

EPA maintains a "Watch List" to facilitate dialogue between EPA, state and local environmental agencies on enforcement matters relating to facilities with alleged violations identified as either significant or high priority. Being on the Watch List does not mean that the facility has actually violated the law only that an investigation by EPA or a state or local environmental agency has led those organizations to allege that an unproven violation has in fact occurred. Being on the Watch List does not represent a higher level of concern regarding the alleged violations that were detected, but instead indicates cases requiring additional dialogue between EPA, state and local agencies - primarily because of the length of time the alleged violation has gone unaddressed or unresolved.

Date of Government Version: 08/30/2013
Date Data Arrived at EDR: 03/21/2014
Date Made Active in Reports: 06/17/2014
Number of Days to Update: 88

Source: Environmental Protection Agency
Telephone: 617-520-3000
Last EDR Contact: 08/07/2017
Next Scheduled EDR Contact: 11/20/2017
Data Release Frequency: Quarterly

2020 COR ACTION: 2020 Corrective Action Program List

The EPA has set ambitious goals for the RCRA Corrective Action program by creating the 2020 Corrective Action Universe. This RCRA cleanup baseline includes facilities expected to need corrective action. The 2020 universe contains a wide variety of sites. Some properties are heavily contaminated while others were contaminated but have since been cleaned up. Still others have not been fully investigated yet, and may require little or no remediation. Inclusion in the 2020 Universe does not necessarily imply failure on the part of a facility to meet its RCRA obligations.

Date of Government Version: 04/22/2013
Date Data Arrived at EDR: 03/03/2015
Date Made Active in Reports: 03/09/2015
Number of Days to Update: 6

Source: Environmental Protection Agency
Telephone: 703-308-4044
Last EDR Contact: 08/24/2017
Next Scheduled EDR Contact: 11/20/2017
Data Release Frequency: Varies

TSCA: Toxic Substances Control Act

Toxic Substances Control Act. TSCA identifies manufacturers and importers of chemical substances included on the TSCA Chemical Substance Inventory list. It includes data on the production volume of these substances by plant site.

Date of Government Version: 12/31/2012
Date Data Arrived at EDR: 01/15/2015
Date Made Active in Reports: 01/29/2015
Number of Days to Update: 14

Source: EPA
Telephone: 202-260-5521
Last EDR Contact: 09/22/2017
Next Scheduled EDR Contact: 01/01/2018
Data Release Frequency: Every 4 Years

TRIS: Toxic Chemical Release Inventory System

Toxic Release Inventory System. TRIS identifies facilities which release toxic chemicals to the air, water and land in reportable quantities under SARA Title III Section 313.

Date of Government Version: 12/31/2014
Date Data Arrived at EDR: 11/24/2015
Date Made Active in Reports: 04/05/2016
Number of Days to Update: 133

Source: EPA
Telephone: 202-566-0250
Last EDR Contact: 08/23/2017
Next Scheduled EDR Contact: 12/04/2017
Data Release Frequency: Annually

SSTS: Section 7 Tracking Systems

Section 7 of the Federal Insecticide, Fungicide and Rodenticide Act, as amended (92 Stat. 829) requires all registered pesticide-producing establishments to submit a report to the Environmental Protection Agency by March 1st each year. Each establishment must report the types and amounts of pesticides, active ingredients and devices being produced, and those having been produced and sold or distributed in the past year.

Date of Government Version: 12/31/2009
Date Data Arrived at EDR: 12/10/2010
Date Made Active in Reports: 02/25/2011
Number of Days to Update: 77

Source: EPA
Telephone: 202-564-4203
Last EDR Contact: 07/28/2017
Next Scheduled EDR Contact: 11/08/2017
Data Release Frequency: Annually

ROD: Records Of Decision

Record of Decision. ROD documents mandate a permanent remedy at an NPL (Superfund) site containing technical and health information to aid in the cleanup.

Date of Government Version: 09/27/2017
Date Data Arrived at EDR: 10/12/2017
Date Made Active in Reports: 10/20/2017
Number of Days to Update: 8

Source: EPA
Telephone: 703-416-0223
Last EDR Contact: 09/08/2017
Next Scheduled EDR Contact: 12/18/2017
Data Release Frequency: Annually

RMP: Risk Management Plans

When Congress passed the Clean Air Act Amendments of 1990, it required EPA to publish regulations and guidance for chemical accident prevention at facilities using extremely hazardous substances. The Risk Management Program Rule (RMP Rule) was written to implement Section 112(r) of these amendments. The rule, which built upon existing industry codes and standards, requires companies of all sizes that use certain flammable and toxic substances to develop a Risk Management Program, which includes a(n): Hazard assessment that details the potential effects of an accidental release, an accident history of the last five years, and an evaluation of worst-case and alternative accidental releases; Prevention program that includes safety precautions and maintenance, monitoring, and employee training measures; and Emergency response program that spells out emergency health care, employee training measures and procedures for informing the public and response agencies (e.g the fire department) should an accident occur.

Date of Government Version: 02/01/2017
Date Data Arrived at EDR: 02/09/2017
Date Made Active in Reports: 04/07/2017
Number of Days to Update: 57

Source: Environmental Protection Agency
Telephone: 202-564-8600
Last EDR Contact: 10/23/2017
Next Scheduled EDR Contact: 02/05/2018
Data Release Frequency: Varies

RAATS: RCRA Administrative Action Tracking System

RCRA Administration Action Tracking System. RAATS contains records based on enforcement actions issued under RCRA pertaining to major violators and includes administrative and civil actions brought by the EPA. For administration actions after September 30, 1995, data entry in the RAATS database was discontinued. EPA will retain a copy of the database for historical records. It was necessary to terminate RAATS because a decrease in agency resources made it impossible to continue to update the information contained in the database.

Date of Government Version: 04/17/1995
Date Data Arrived at EDR: 07/03/1995
Date Made Active in Reports: 08/07/1995
Number of Days to Update: 35

Source: EPA
Telephone: 202-564-4104
Last EDR Contact: 06/02/2008
Next Scheduled EDR Contact: 09/01/2008
Data Release Frequency: No Update Planned

PRP: Potentially Responsible Parties
A listing of verified Potentially Responsible Parties

Date of Government Version: 10/25/2013
Date Data Arrived at EDR: 10/17/2014
Date Made Active in Reports: 10/20/2014
Number of Days to Update: 3

Source: EPA
Telephone: 202-564-6023
Last EDR Contact: 08/08/2017
Next Scheduled EDR Contact: 11/20/2017
Data Release Frequency: Quarterly

PADS: PCB Activity Database System
PCB Activity Database. PADS Identifies generators, transporters, commercial storers and/or brokers and disposers of PCB's who are required to notify the EPA of such activities.

Date of Government Version: 06/01/2017
Date Data Arrived at EDR: 06/09/2017
Date Made Active in Reports: 10/13/2017
Number of Days to Update: 126

Source: EPA
Telephone: 202-566-0500
Last EDR Contact: 10/13/2017
Next Scheduled EDR Contact: 01/22/2018
Data Release Frequency: Annually

ICIS: Integrated Compliance Information System
The Integrated Compliance Information System (ICIS) supports the information needs of the national enforcement and compliance program as well as the unique needs of the National Pollutant Discharge Elimination System (NPDES) program.

Date of Government Version: 11/18/2016
Date Data Arrived at EDR: 11/23/2016
Date Made Active in Reports: 02/10/2017
Number of Days to Update: 79

Source: Environmental Protection Agency
Telephone: 202-564-2501
Last EDR Contact: 10/11/2017
Next Scheduled EDR Contact: 01/22/2018
Data Release Frequency: Quarterly

FTTS: FIFRA/ TSCA Tracking System - FIFRA (Federal Insecticide, Fungicide, & Rodenticide Act)/TSCA (Toxic Substances Control Act)
FTTS tracks administrative cases and pesticide enforcement actions and compliance activities related to FIFRA, TSCA and EPCRA (Emergency Planning and Community Right-to-Know Act). To maintain currency, EDR contacts the Agency on a quarterly basis.

Date of Government Version: 04/09/2009
Date Data Arrived at EDR: 04/16/2009
Date Made Active in Reports: 05/11/2009
Number of Days to Update: 25

Source: EPA/Office of Prevention, Pesticides and Toxic Substances
Telephone: 202-566-1667
Last EDR Contact: 08/18/2017
Next Scheduled EDR Contact: 12/04/2017
Data Release Frequency: Quarterly

FTTS INSP: FIFRA/ TSCA Tracking System - FIFRA (Federal Insecticide, Fungicide, & Rodenticide Act)/TSCA (Toxic Substances Control Act)
A listing of FIFRA/TSCA Tracking System (FTTS) inspections and enforcements.

Date of Government Version: 04/09/2009
Date Data Arrived at EDR: 04/16/2009
Date Made Active in Reports: 05/11/2009
Number of Days to Update: 25

Source: EPA
Telephone: 202-566-1667
Last EDR Contact: 08/18/2017
Next Scheduled EDR Contact: 12/04/2017
Data Release Frequency: Quarterly

MLTS: Material Licensing Tracking System
MLTS is maintained by the Nuclear Regulatory Commission and contains a list of approximately 8,100 sites which possess or use radioactive materials and which are subject to NRC licensing requirements. To maintain currency, EDR contacts the Agency on a quarterly basis.

Date of Government Version: 08/30/2016
Date Data Arrived at EDR: 09/08/2016
Date Made Active in Reports: 10/21/2016
Number of Days to Update: 43

Source: Nuclear Regulatory Commission
Telephone: 301-415-7169
Last EDR Contact: 10/16/2017
Next Scheduled EDR Contact: 11/20/2017
Data Release Frequency: Quarterly

GOVERNMENT RECORDS SEARCHED / DATA CURRENCY TRACKING

COAL ASH DOE: Steam-Electric Plant Operation Data
A listing of power plants that store ash in surface ponds.

Date of Government Version: 12/31/2005
Date Data Arrived at EDR: 08/07/2009
Date Made Active in Reports: 10/22/2009
Number of Days to Update: 76

Source: Department of Energy
Telephone: 202-586-8719
Last EDR Contact: 10/03/2017
Next Scheduled EDR Contact: 12/18/2017
Data Release Frequency: Varies

COAL ASH EPA: Coal Combustion Residues Surface Impoundments List
A listing of coal combustion residues surface impoundments with high hazard potential ratings.

Date of Government Version: 07/01/2014
Date Data Arrived at EDR: 09/10/2014
Date Made Active in Reports: 10/20/2014
Number of Days to Update: 40

Source: Environmental Protection Agency
Telephone: N/A
Last EDR Contact: 09/08/2017
Next Scheduled EDR Contact: 12/18/2017
Data Release Frequency: Varies

PCB TRANSFORMER: PCB Transformer Registration Database
The database of PCB transformer registrations that includes all PCB registration submittals.

Date of Government Version: 02/01/2011
Date Data Arrived at EDR: 10/19/2011
Date Made Active in Reports: 01/10/2012
Number of Days to Update: 83

Source: Environmental Protection Agency
Telephone: 202-566-0517
Last EDR Contact: 07/28/2017
Next Scheduled EDR Contact: 11/08/2017
Data Release Frequency: Varies

RADINFO: Radiation Information Database
The Radiation Information Database (RADINFO) contains information about facilities that are regulated by U.S. Environmental Protection Agency (EPA) regulations for radiation and radioactivity.

Date of Government Version: 10/02/2017
Date Data Arrived at EDR: 10/05/2017
Date Made Active in Reports: 10/13/2017
Number of Days to Update: 8

Source: Environmental Protection Agency
Telephone: 202-343-9775
Last EDR Contact: 10/05/2017
Next Scheduled EDR Contact: 01/15/2018
Data Release Frequency: Quarterly

HIST FTTS: FIFRA/TSCA Tracking System Administrative Case Listing
A complete administrative case listing from the FIFRA/TSCA Tracking System (FTTS) for all ten EPA regions. The information was obtained from the National Compliance Database (NCDB). NCDB supports the implementation of FIFRA (Federal Insecticide, Fungicide, and Rodenticide Act) and TSCA (Toxic Substances Control Act). Some EPA regions are now closing out records. Because of that, and the fact that some EPA regions are not providing EPA Headquarters with updated records, it was decided to create a HIST FTTS database. It included records that may not be included in the newer FTTS database updates. This database is no longer updated.

Date of Government Version: 10/19/2006
Date Data Arrived at EDR: 03/01/2007
Date Made Active in Reports: 04/10/2007
Number of Days to Update: 40

Source: Environmental Protection Agency
Telephone: 202-564-2501
Last EDR Contact: 12/17/2007
Next Scheduled EDR Contact: 03/17/2008
Data Release Frequency: No Update Planned

HIST FTTS INSP: FIFRA/TSCA Tracking System Inspection & Enforcement Case Listing
A complete inspection and enforcement case listing from the FIFRA/TSCA Tracking System (FTTS) for all ten EPA regions. The information was obtained from the National Compliance Database (NCDB). NCDB supports the implementation of FIFRA (Federal Insecticide, Fungicide, and Rodenticide Act) and TSCA (Toxic Substances Control Act). Some EPA regions are now closing out records. Because of that, and the fact that some EPA regions are not providing EPA Headquarters with updated records, it was decided to create a HIST FTTS database. It included records that may not be included in the newer FTTS database updates. This database is no longer updated.

Date of Government Version: 10/19/2006
Date Data Arrived at EDR: 03/01/2007
Date Made Active in Reports: 04/10/2007
Number of Days to Update: 40

Source: Environmental Protection Agency
Telephone: 202-564-2501
Last EDR Contact: 12/17/2008
Next Scheduled EDR Contact: 03/17/2008
Data Release Frequency: No Update Planned

DOT OPS: Incident and Accident Data

Department of Transporation, Office of Pipeline Safety Incident and Accident data.

Date of Government Version: 07/31/2012
Date Data Arrived at EDR: 08/07/2012
Date Made Active in Reports: 09/18/2012
Number of Days to Update: 42

Source: Department of Transporation, Office of Pipeline Safety
Telephone: 202-366-4595
Last EDR Contact: 08/01/2017
Next Scheduled EDR Contact: 11/13/2017
Data Release Frequency: Varies

CONSENT: Superfund (CERCLA) Consent Decrees

Major legal settlements that establish responsibility and standards for cleanup at NPL (Superfund) sites. Released periodically by United States District Courts after settlement by parties to litigation matters.

Date of Government Version: 06/30/2017
Date Data Arrived at EDR: 08/03/2017
Date Made Active in Reports: 10/20/2017
Number of Days to Update: 78

Source: Department of Justice, Consent Decree Library
Telephone: Varies
Last EDR Contact: 09/25/2017
Next Scheduled EDR Contact: 01/08/2018
Data Release Frequency: Varies

BRS: Biennial Reporting System

The Biennial Reporting System is a national system administered by the EPA that collects data on the generation and management of hazardous waste. BRS captures detailed data from two groups: Large Quantity Generators (LQG) and Treatment, Storage, and Disposal Facilities.

Date of Government Version: 12/31/2015
Date Data Arrived at EDR: 02/22/2017
Date Made Active in Reports: 09/28/2017
Number of Days to Update: 218

Source: EPA/NTIS
Telephone: 800-424-9346
Last EDR Contact: 09/21/2017
Next Scheduled EDR Contact: 12/04/2017
Data Release Frequency: Biennially

INDIAN RESERV: Indian Reservations

This map layer portrays Indian administered lands of the United States that have any area equal to or greater than 640 acres.

Date of Government Version: 12/31/2014
Date Data Arrived at EDR: 07/14/2015
Date Made Active in Reports: 01/10/2017
Number of Days to Update: 546

Source: USGS
Telephone: 202-208-3710
Last EDR Contact: 10/11/2017
Next Scheduled EDR Contact: 01/22/2018
Data Release Frequency: Semi-Annually

FUSRAP: Formerly Utilized Sites Remedial Action Program

DOE established the Formerly Utilized Sites Remedial Action Program (FUSRAP) in 1974 to remediate sites where radioactive contamination remained from Manhattan Project and early U.S. Atomic Energy Commission (AEC) operations.

Date of Government Version: 12/23/2016
Date Data Arrived at EDR: 12/27/2016
Date Made Active in Reports: 02/17/2017
Number of Days to Update: 52

Source: Department of Energy
Telephone: 202-586-3559
Last EDR Contact: 08/03/2017
Next Scheduled EDR Contact: 11/20/2017
Data Release Frequency: Varies

UMTRA: Uranium Mill Tailings Sites

Uranium ore was mined by private companies for federal government use in national defense programs. When the mills shut down, large piles of the sand-like material (mill tailings) remain after uranium has been extracted from the ore. Levels of human exposure to radioactive materials from the piles are low; however, in some cases tailings were used as construction materials before the potential health hazards of the tailings were recognized.

Date of Government Version: 09/14/2010
Date Data Arrived at EDR: 10/07/2011
Date Made Active in Reports: 03/01/2012
Number of Days to Update: 146

Source: Department of Energy
Telephone: 505-845-0011
Last EDR Contact: 10/10/2017
Next Scheduled EDR Contact: 12/04/2017
Data Release Frequency: Varies

LEAD SMELTER 1: Lead Smelter Sites
A listing of former lead smelter site locations.

Date of Government Version: 05/30/2017
Date Data Arrived at EDR: 06/09/2017
Date Made Active in Reports: 09/15/2017
Number of Days to Update: 98

Source: Environmental Protection Agency
Telephone: 703-603-8787
Last EDR Contact: 10/05/2017
Next Scheduled EDR Contact: 01/15/2018
Data Release Frequency: Varies

LEAD SMELTER 2: Lead Smelter Sites
A list of several hundred sites in the U.S. where secondary lead smelting was done from 1931and 1964. These sites may pose a threat to public health through ingestion or inhalation of contaminated soil or dust

Date of Government Version: 04/05/2001
Date Data Arrived at EDR: 10/27/2010
Date Made Active in Reports: 12/02/2010
Number of Days to Update: 36

Source: American Journal of Public Health
Telephone: 703-305-6451
Last EDR Contact: 12/02/2009
Next Scheduled EDR Contact: N/A
Data Release Frequency: No Update Planned

US AIRS (AFS): Aerometric Information Retrieval System Facility Subsystem (AFS)
The database is a sub-system of Aerometric Information Retrieval System (AIRS). AFS contains compliance data on air pollution point sources regulated by the U.S. EPA and/or state and local air regulatory agencies. This information comes from source reports by various stationary sources of air pollution, such as electric power plants, steel mills, factories, and universities, and provides information about the air pollutants they produce. Action, air program, air program pollutant, and general level plant data. It is used to track emissions and compliance data from industrial plants.

Date of Government Version: 10/12/2016
Date Data Arrived at EDR: 10/26/2016
Date Made Active in Reports: 02/03/2017
Number of Days to Update: 100

Source: EPA
Telephone: 202-564-2496
Last EDR Contact: 09/26/2017
Next Scheduled EDR Contact: 01/08/2018
Data Release Frequency: Annually

US AIRS MINOR: Air Facility System Data
A listing of minor source facilities.

Date of Government Version: 10/12/2016
Date Data Arrived at EDR: 10/26/2016
Date Made Active in Reports: 02/03/2017
Number of Days to Update: 100

Source: EPA
Telephone: 202-564-2496
Last EDR Contact: 09/26/2017
Next Scheduled EDR Contact: 01/08/2018
Data Release Frequency: Annually

US MINES: Mines Master Index File
Contains all mine identification numbers issued for mines active or opened since 1971. The data also includes violation information.

Date of Government Version: 07/31/2017
Date Data Arrived at EDR: 08/30/2017
Date Made Active in Reports: 10/13/2017
Number of Days to Update: 44

Source: Department of Labor, Mine Safety and Health Administration
Telephone: 303-231-5959
Last EDR Contact: 08/30/2017
Next Scheduled EDR Contact: 12/11/2017
Data Release Frequency: Semi-Annually

US MINES 2: Ferrous and Nonferrous Metal Mines Database Listing
This map layer includes ferrous (ferrous metal mines are facilities that extract ferrous metals, such as iron ore or molybdenum) and nonferrous (Nonferrous metal mines are facilities that extract nonferrous metals, such as gold, silver, copper, zinc, and lead) metal mines in the United States.

Date of Government Version: 12/05/2005
Date Data Arrived at EDR: 02/29/2008
Date Made Active in Reports: 04/18/2008
Number of Days to Update: 49

Source: USGS
Telephone: 703-648-7709
Last EDR Contact: 09/01/2017
Next Scheduled EDR Contact: 12/11/2017
Data Release Frequency: Varies

US MINES 3: Active Mines & Mineral Plants Database Listing

Active Mines and Mineral Processing Plant operations for commodities monitored by the Minerals Information Team of the USGS.

Date of Government Version: 04/14/2011
Date Data Arrived at EDR: 06/08/2011
Date Made Active in Reports: 09/13/2011
Number of Days to Update: 97

Source: USGS
Telephone: 703-648-7709
Last EDR Contact: 09/01/2017
Next Scheduled EDR Contact: 12/11/2017
Data Release Frequency: Varies

ABANDONED MINES: Abandoned Mines

An inventory of land and water impacted by past mining (primarily coal mining) is maintained by OSMRE to provide information needed to implement the Surface Mining Control and Reclamation Act of 1977 (SMCRA). The inventory contains information on the location, type, and extent of AML impacts, as well as, information on the cost associated with the reclamation of those problems. The inventory is based upon field surveys by State, Tribal, and OSMRE program officials. It is dynamic to the extent that it is modified as new problems are identified and existing problems are reclaimed.

Date of Government Version: 09/25/2017
Date Data Arrived at EDR: 09/26/2017
Date Made Active in Reports: 10/20/2017
Number of Days to Update: 24

Source: Department of Interior
Telephone: 202-208-2609
Last EDR Contact: 09/25/2017
Next Scheduled EDR Contact: 12/25/2017
Data Release Frequency: Quarterly

FINDS: Facility Index System/Facility Registry System

Facility Index System. FINDS contains both facility information and 'pointers' to other sources that contain more detail. EDR includes the following FINDS databases in this report: PCS (Permit Compliance System), AIRS (Aerometric Information Retrieval System), DOCKET (Enforcement Docket used to manage and track information on civil judicial enforcement cases for all environmental statutes), FURS (Federal Underground Injection Control), C-DOCKET (Criminal Docket System used to track criminal enforcement actions for all environmental statutes), FFIS (Federal Facilities Information System), STATE (State Environmental Laws and Statutes), and PADS (PCB Activity Data System).

Date of Government Version: 07/23/2017
Date Data Arrived at EDR: 09/06/2017
Date Made Active in Reports: 09/15/2017
Number of Days to Update: 9

Source: EPA
Telephone: (415) 947-8000
Last EDR Contact: 09/06/2017
Next Scheduled EDR Contact: 12/18/2017
Data Release Frequency: Quarterly

DOCKET HWC: Hazardous Waste Compliance Docket Listing

A complete list of the Federal Agency Hazardous Waste Compliance Docket Facilities.

Date of Government Version: 06/02/2016
Date Data Arrived at EDR: 06/03/2016
Date Made Active in Reports: 09/02/2016
Number of Days to Update: 91

Source: Environmental Protection Agency
Telephone: 202-564-0527
Last EDR Contact: 09/21/2017
Next Scheduled EDR Contact: 12/11/2017
Data Release Frequency: Varies

ECHO: Enforcement & Compliance History Information

ECHO provides integrated compliance and enforcement information for about 800,000 regulated facilities nationwide.

Date of Government Version: 09/02/2017
Date Data Arrived at EDR: 09/06/2017
Date Made Active in Reports: 10/20/2017
Number of Days to Update: 44

Source: Environmental Protection Agency
Telephone: 202-564-2280
Last EDR Contact: 09/06/2017
Next Scheduled EDR Contact: 12/18/2017
Data Release Frequency: Quarterly

UXO: Unexploded Ordnance Sites
A listing of unexploded ordnance site locations

Date of Government Version: 10/25/2016
Date Data Arrived at EDR: 06/02/2017
Date Made Active in Reports: 10/13/2017
Number of Days to Update: 133

Source: Department of Defense
Telephone: 703-704-1564
Last EDR Contact: 10/16/2017
Next Scheduled EDR Contact: 01/29/2018
Data Release Frequency: Varies

FUELS PROGRAM: EPA Fuels Program Registered Listing
This listing includes facilities that are registered under the Part 80 (Code of Federal Regulations) EPA Fuels Programs. All companies now are required to submit new and updated registrations.

Date of Government Version: 08/17/2017
Date Data Arrived at EDR: 08/17/2017
Date Made Active in Reports: 09/15/2017
Number of Days to Update: 29

Source: EPA
Telephone: 800-385-6164
Last EDR Contact: 08/17/2017
Next Scheduled EDR Contact: 12/04/2017
Data Release Frequency: Quarterly

CA BOND EXP. PLAN: Bond Expenditure Plan
Department of Health Services developed a site-specific expenditure plan as the basis for an appropriation of Hazardous Substance Cleanup Bond Act funds. It is not updated.

Date of Government Version: 01/01/1989
Date Data Arrived at EDR: 07/27/1994
Date Made Active in Reports: 08/02/1994
Number of Days to Update: 6

Source: Department of Health Services
Telephone: 916-255-2118
Last EDR Contact: 05/31/1994
Next Scheduled EDR Contact: N/A
Data Release Frequency: No Update Planned

CORTESE: "Cortese" Hazardous Waste & Substances Sites List
The sites for the list are designated by the State Water Resource Control Board (LUST), the Integrated Waste Board (SWF/LS), and the Department of Toxic Substances Control (Cal-Sites).

Date of Government Version: 09/21/2017
Date Data Arrived at EDR: 09/21/2017
Date Made Active in Reports: 10/13/2017
Number of Days to Update: 22

Source: CAL EPA/Office of Emergency Information
Telephone: 916-323-3400
Last EDR Contact: 09/21/2017
Next Scheduled EDR Contact: 01/01/2018
Data Release Frequency: Quarterly

DRYCLEANERS: Cleaner Facilities
A list of drycleaner related facilities that have EPA ID numbers. These are facilities with certain SIC codes: power laundries, family and commercial; garment pressing and cleaner's agents; linen supply; coin-operated laundries and cleaning; drycleaning plants, except rugs; carpet and upholster cleaning; industrial launderers; laundry and garment services.

Date of Government Version: 08/02/2017
Date Data Arrived at EDR: 08/08/2017
Date Made Active in Reports: 10/16/2017
Number of Days to Update: 69

Source: Department of Toxic Substance Control
Telephone: 916-327-4498
Last EDR Contact: 08/08/2017
Next Scheduled EDR Contact: 12/18/2017
Data Release Frequency: Annually

EMI: Emissions Inventory Data
Toxics and criteria pollutant emissions data collected by the ARB and local air pollution agencies.

Date of Government Version: 12/31/2015
Date Data Arrived at EDR: 03/21/2017
Date Made Active in Reports: 08/15/2017
Number of Days to Update: 147

Source: California Air Resources Board
Telephone: 916-322-2990
Last EDR Contact: 09/22/2017
Next Scheduled EDR Contact: 01/01/2018
Data Release Frequency: Varies

ENF: Enforcement Action Listing
A listing of Water Board Enforcement Actions. Formal is everything except Oral/Verbal Communication, Notice of Violation, Expedited Payment Letter, and Staff Enforcement Letter.

Date of Government Version: 08/18/2017
Date Data Arrived at EDR: 08/22/2017
Date Made Active in Reports: 10/24/2017
Number of Days to Update: 63

Source: State Water Resoruces Control Board
Telephone: 916-445-9379
Last EDR Contact: 10/23/2017
Next Scheduled EDR Contact: 02/05/2018
Data Release Frequency: Varies

Financial Assurance 1: Financial Assurance Information Listing
Financial Assurance information

Date of Government Version: 07/21/2017
Date Data Arrived at EDR: 07/25/2017
Date Made Active in Reports: 10/17/2017
Number of Days to Update: 84

Source: Department of Toxic Substances Control
Telephone: 916-255-3628
Last EDR Contact: 10/23/2017
Next Scheduled EDR Contact: 02/05/2018
Data Release Frequency: Varies

Financial Assurance 2: Financial Assurance Information Listing
A listing of financial assurance information for solid waste facilities. Financial assurance is intended to ensure that resources are available to pay for the cost of closure, post-closure care, and corrective measures if the owner or operator of a regulated facility is unable or unwilling to pay.

Date of Government Version: 05/16/2017
Date Data Arrived at EDR: 05/19/2017
Date Made Active in Reports: 08/15/2017
Number of Days to Update: 88

Source: California Integrated Waste Management Board
Telephone: 916-341-6066
Last EDR Contact: 08/10/2017
Next Scheduled EDR Contact: 11/27/2017
Data Release Frequency: Varies

HAZNET: Facility and Manifest Data
Facility and Manifest Data. The data is extracted from the copies of hazardous waste manifests received each year by the DTSC. The annual volume of manifests is typically 700,000 - 1,000,000 annually, representing approximately 350,000 - 500,000 shipments. Data are from the manifests submitted without correction, and therefore many contain some invalid values for data elements such as generator ID, TSD ID, waste category, and disposal method. This database begins with calendar year 1993.

Date of Government Version: 12/31/2016
Date Data Arrived at EDR: 07/12/2017
Date Made Active in Reports: 10/17/2017
Number of Days to Update: 97

Source: California Environmental Protection Agency
Telephone: 916-255-1136
Last EDR Contact: 10/10/2017
Next Scheduled EDR Contact: 01/22/2018
Data Release Frequency: Annually

ICE: ICE
Contains data pertaining to the Permitted Facilities with Inspections / Enforcements sites tracked in Envirostor.

Date of Government Version: 05/22/2017
Date Data Arrived at EDR: 05/24/2017
Date Made Active in Reports: 08/18/2017
Number of Days to Update: 86

Source: Department of Toxic Subsances Control
Telephone: 877-786-9427
Last EDR Contact: 08/22/2017
Next Scheduled EDR Contact: 12/04/2017
Data Release Frequency: Quarterly

HIST CORTESE: Hazardous Waste & Substance Site List
The sites for the list are designated by the State Water Resource Control Board [LUST], the Integrated Waste Board [SWF/LS], and the Department of Toxic Substances Control [CALSITES]. This listing is no longer updated by the state agency.

Date of Government Version: 04/01/2001
Date Data Arrived at EDR: 01/22/2009
Date Made Active in Reports: 04/08/2009
Number of Days to Update: 76

Source: Department of Toxic Substances Control
Telephone: 916-323-3400
Last EDR Contact: 01/22/2009
Next Scheduled EDR Contact: N/A
Data Release Frequency: No Update Planned

HWP: EnviroStor Permitted Facilities Listing
Detailed information on permitted hazardous waste facilities and corrective action ("cleanups") tracked in EnviroStor.

Date of Government Version: 05/22/2017
Date Data Arrived at EDR: 05/24/2017
Date Made Active in Reports: 08/18/2017
Number of Days to Update: 86

Source: Department of Toxic Substances Control
Telephone: 916-323-3400
Last EDR Contact: 08/22/2017
Next Scheduled EDR Contact: 12/04/2017
Data Release Frequency: Quarterly

HWT: Registered Hazardous Waste Transporter Database
A listing of hazardous waste transporters. In California, unless specifically exempted, it is unlawful for any person to transport hazardous wastes unless the person holds a valid registration issued by DTSC. A hazardous waste transporter registration is valid for one year and is assigned a unique registration number.

Date of Government Version: 10/10/2017
Date Data Arrived at EDR: 10/10/2017
Date Made Active in Reports: 10/17/2017
Number of Days to Update: 7

Source: Department of Toxic Substances Control
Telephone: 916-440-7145
Last EDR Contact: 10/10/2017
Next Scheduled EDR Contact: 01/22/2018
Data Release Frequency: Quarterly

MINES: Mines Site Location Listing
A listing of mine site locations from the Office of Mine Reclamation.

Date of Government Version: 09/12/2016
Date Data Arrived at EDR: 09/14/2016
Date Made Active in Reports: 10/14/2016
Number of Days to Update: 30

Source: Department of Conservation
Telephone: 916-322-1080
Last EDR Contact: 09/12/2017
Next Scheduled EDR Contact: 12/25/2017
Data Release Frequency: Varies

MWMP: Medical Waste Management Program Listing
The Medical Waste Management Program (MWMP) ensures the proper handling and disposal of medical waste by permitting and inspecting medical waste Offsite Treatment Facilities (PDF) and Transfer Stations (PDF) throughout the state. MWMP also oversees all Medical Waste Transporters.

Date of Government Version: 05/25/2017
Date Data Arrived at EDR: 06/06/2017
Date Made Active in Reports: 08/23/2017
Number of Days to Update: 78

Source: Department of Public Health
Telephone: 916-558-1784
Last EDR Contact: 09/06/2017
Next Scheduled EDR Contact: 12/18/2017
Data Release Frequency: Varies

NPDES: NPDES Permits Listing
A listing of NPDES permits, including stormwater.

Date of Government Version: 08/14/2017
Date Data Arrived at EDR: 08/17/2017
Date Made Active in Reports: 10/17/2017
Number of Days to Update: 61

Source: State Water Resources Control Board
Telephone: 916-445-9379
Last EDR Contact: 08/17/2017
Next Scheduled EDR Contact: 11/27/2017
Data Release Frequency: Quarterly

PEST LIC: Pesticide Regulation Licenses Listing
A listing of licenses and certificates issued by the Department of Pesticide Regulation. The DPR issues licenses and/or certificates to: Persons and businesses that apply or sell pesticides; Pest control dealers and brokers; Persons who advise on agricultural pesticide applications.

Date of Government Version: 06/05/2017
Date Data Arrived at EDR: 06/07/2017
Date Made Active in Reports: 08/25/2017
Number of Days to Update: 79

Source: Department of Pesticide Regulation
Telephone: 916-445-4038
Last EDR Contact: 09/06/2017
Next Scheduled EDR Contact: 12/18/2017
Data Release Frequency: Quarterly

GOVERNMENT RECORDS SEARCHED / DATA CURRENCY TRACKING

PROC: Certified Processors Database
A listing of certified processors.

Date of Government Version: 09/11/2017
Date Data Arrived at EDR: 09/12/2017
Date Made Active in Reports: 10/18/2017
Number of Days to Update: 36

Source: Department of Conservation
Telephone: 916-323-3836
Last EDR Contact: 09/12/2017
Next Scheduled EDR Contact: 12/25/2017
Data Release Frequency: Quarterly

NOTIFY 65: Proposition 65 Records
Listings of all Proposition 65 incidents reported to counties by the State Water Resources Control Board and the Regional Water Quality Control Board. This database is no longer updated by the reporting agency.

Date of Government Version: 06/16/2017
Date Data Arrived at EDR: 06/20/2017
Date Made Active in Reports: 10/17/2017
Number of Days to Update: 119

Source: State Water Resources Control Board
Telephone: 916-445-3846
Last EDR Contact: 09/18/2017
Next Scheduled EDR Contact: 01/01/2018
Data Release Frequency: No Update Planned

UIC: UIC Listing
A listing of wells identified as underground injection wells, in the California Oil and Gas Wells database.

Date of Government Version: 01/20/2017
Date Data Arrived at EDR: 03/14/2017
Date Made Active in Reports: 05/03/2017
Number of Days to Update: 50

Source: Deaprtment of Conservation
Telephone: 916-445-2408
Last EDR Contact: 09/12/2017
Next Scheduled EDR Contact: 12/25/2017
Data Release Frequency: Varies

WASTEWATER PITS: Oil Wastewater Pits Listing
Water officials discovered that oil producers have been dumping chemical-laden wastewater into hundreds of unlined pits that are operating without proper permits. Inspections completed by the Central Valley Regional Water Quality Control Board revealed the existence of previously unidentified waste sites. The water board?s review found that more than one-third of the region?s active disposal pits are operating without permission.

Date of Government Version: 04/15/2015
Date Data Arrived at EDR: 04/17/2015
Date Made Active in Reports: 06/23/2015
Number of Days to Update: 67

Source: RWQCB, Central Valley Region
Telephone: 559-445-5577
Last EDR Contact: 10/13/2017
Next Scheduled EDR Contact: 01/22/2018
Data Release Frequency: Varies

WDS: Waste Discharge System
Sites which have been issued waste discharge requirements.

Date of Government Version: 06/19/2007
Date Data Arrived at EDR: 06/20/2007
Date Made Active in Reports: 06/29/2007
Number of Days to Update: 9

Source: State Water Resources Control Board
Telephone: 916-341-5227
Last EDR Contact: 08/18/2017
Next Scheduled EDR Contact: 12/04/2017
Data Release Frequency: Quarterly

WIP: Well Investigation Program Case List
Well Investigation Program case in the San Gabriel and San Fernando Valley area.

Date of Government Version: 07/03/2009
Date Data Arrived at EDR: 07/21/2009
Date Made Active in Reports: 08/03/2009
Number of Days to Update: 13

Source: Los Angeles Water Quality Control Board
Telephone: 213-576-6726
Last EDR Contact: 09/25/2017
Next Scheduled EDR Contact: 01/08/2018
Data Release Frequency: Varies

GOVERNMENT RECORDS SEARCHED / DATA CURRENCY TRACKING

EDR HIGH RISK HISTORICAL RECORDS

EDR Exclusive Records

EDR MGP: EDR Proprietary Manufactured Gas Plants

The EDR Proprietary Manufactured Gas Plant Database includes records of coal gas plants (manufactured gas plants) compiled by EDR's researchers. Manufactured gas sites were used in the United States from the 1800's to 1950's to produce a gas that could be distributed and used as fuel. These plants used whale oil, rosin, coal, or a mixture of coal, oil, and water that also produced a significant amount of waste. Many of the byproducts of the gas production, such as coal tar (oily waste containing volatile and non-volatile chemicals), sludges, oils and other compounds are potentially hazardous to human health and the environment. The byproduct from this process was frequently disposed of directly at the plant site and can remain or spread slowly, serving as a continuous source of soil and groundwater contamination.

Date of Government Version: N/A
Date Data Arrived at EDR: N/A
Date Made Active in Reports: N/A
Number of Days to Update: N/A

Source: EDR, Inc.
Telephone: N/A
Last EDR Contact: N/A
Next Scheduled EDR Contact: N/A
Data Release Frequency: No Update Planned

EDR Hist Auto: EDR Exclusive Historic Auto Stations

EDR has searched selected national collections of business directories and has collected listings of potential gas station/filling station/service station sites that were available to EDR researchers. EDR's review was limited to those categories of sources that might, in EDR's opinion, include gas station/filling station/service station establishments. The categories reviewed included, but were not limited to gas, gas station, gasoline station, filling station, auto, automobile repair, auto service station, service station, etc. This database falls within a category of information EDR classifies as "High Risk Historical Records", or HRHR. EDR's HRHR effort presents unique and sometimes proprietary data about past sites and operations that typically create environmental concerns, but may not show up in current government records searches.

Date of Government Version: N/A
Date Data Arrived at EDR: N/A
Date Made Active in Reports: N/A
Number of Days to Update: N/A

Source: EDR, Inc.
Telephone: N/A
Last EDR Contact: N/A
Next Scheduled EDR Contact: N/A
Data Release Frequency: Varies

EDR Hist Cleaner: EDR Exclusive Historic Dry Cleaners

EDR has searched selected national collections of business directories and has collected listings of potential dry cleaner sites that were available to EDR researchers. EDR's review was limited to those categories of sources that might, in EDR's opinion, include dry cleaning establishments. The categories reviewed included, but were not limited to dry cleaners, cleaners, laundry, laundromat, cleaning/laundry, wash & dry etc. This database falls within a category of information EDR classifies as "High Risk Historical Records", or HRHR. EDR's HRHR effort presents unique and sometimes proprietary data about past sites and operations that typically create environmental concerns, but may not show up in current government records searches.

Date of Government Version: N/A
Date Data Arrived at EDR: N/A
Date Made Active in Reports: N/A
Number of Days to Update: N/A

Source: EDR, Inc.
Telephone: N/A
Last EDR Contact: N/A
Next Scheduled EDR Contact: N/A
Data Release Frequency: Varies

EDR RECOVERED GOVERNMENT ARCHIVES

Exclusive Recovered Govt. Archives

RGA LF: Recovered Government Archive Solid Waste Facilities List

The EDR Recovered Government Archive Landfill database provides a list of landfills derived from historical databases and includes many records that no longer appear in current government lists. Compiled from Records formerly available from the Department of Resources Recycling and Recovery in California.

Date of Government Version: N/A
Date Data Arrived at EDR: 07/01/2013
Date Made Active in Reports: 01/13/2014
Number of Days to Update: 196

Source: Department of Resources Recycling and Recovery
Telephone: N/A
Last EDR Contact: 06/01/2012
Next Scheduled EDR Contact: N/A
Data Release Frequency: Varies

RGA LUST: Recovered Government Archive Leaking Underground Storage Tank

The EDR Recovered Government Archive Leaking Underground Storage Tank database provides a list of LUST incidents derived from historical databases and includes many records that no longer appear in current government lists. Compiled from Records formerly available from the State Water Resources Control Board in California.

Date of Government Version: N/A
Date Data Arrived at EDR: 07/01/2013
Date Made Active in Reports: 12/30/2013
Number of Days to Update: 182

Source: State Water Resources Control Board
Telephone: N/A
Last EDR Contact: 06/01/2012
Next Scheduled EDR Contact: N/A
Data Release Frequency: Varies

COUNTY RECORDS

ALAMEDA COUNTY:

Contaminated Sites

A listing of contaminated sites overseen by the Toxic Release Program (oil and groundwater contamination from chemical releases and spills) and the Leaking Underground Storage Tank Program (soil and ground water contamination from leaking petroleum USTs).

Date of Government Version: 09/22/2017
Date Data Arrived at EDR: 09/22/2017
Date Made Active in Reports: 10/10/2017
Number of Days to Update: 18

Source: Alameda County Environmental Health Services
Telephone: 510-567-6700
Last EDR Contact: 09/21/2017
Next Scheduled EDR Contact: 01/22/2018
Data Release Frequency: Semi-Annually

Underground Tanks

Underground storage tank sites located in Alameda county.

Date of Government Version: 07/07/2017
Date Data Arrived at EDR: 07/11/2017
Date Made Active in Reports: 08/23/2017
Number of Days to Update: 43

Source: Alameda County Environmental Health Services
Telephone: 510-567-6700
Last EDR Contact: 10/10/2017
Next Scheduled EDR Contact: 04/24/2047
Data Release Frequency: Semi-Annually

AMADOR COUNTY:

CUPA Facility List

Cupa Facility List

Date of Government Version: 06/20/2017
Date Data Arrived at EDR: 06/21/2017
Date Made Active in Reports: 08/09/2017
Number of Days to Update: 49

Source: Amador County Environmental Health
Telephone: 209-223-6439
Last EDR Contact: 08/31/2017
Next Scheduled EDR Contact: 12/18/2017
Data Release Frequency: Varies

BUTTE COUNTY:

CUPA Facility Listing

Cupa facility list.

GEOCHECK ®- PHYSICAL SETTING SOURCE ADDENDUM

TARGET PROPERTY ADDRESS

KNUDSEN ROAD
KNUDSEN ROAD
BAKERSFIELD, CA 93308

TARGET PROPERTY COORDINATES

Latitude (North):	35.409758 - 35° 24' 35.13"
Longitude (West):	119.057605 - 119° 3' 27.38"
Universal Tranverse Mercator:	Zone 11
UTM X (Meters):	313163.2
UTM Y (Meters):	3920230.8
Elevation:	431 ft. above sea level

USGS TOPOGRAPHIC MAP

Target Property Map:	5639503 OILDALE, CA
Version Date:	2012

EDR's GeoCheck Physical Setting Source Addendum is provided to assist the environmental professional in forming an opinion about the impact of potential contaminant migration.

Assessment of the impact of contaminant migration generally has two principal investigative components:

1. Groundwater flow direction, and
2. Groundwater flow velocity.

Groundwater flow direction may be impacted by surface topography, hydrology, hydrogeology, characteristics of the soil, and nearby wells. Groundwater flow velocity is generally impacted by the nature of the geologic strata.

GEOCHECK® - PHYSICAL SETTING SOURCE SUMMARY

GROUNDWATER FLOW DIRECTION INFORMATION

Groundwater flow direction for a particular site is best determined by a qualified environmental professional using site-specific well data. If such data is not reasonably ascertainable, it may be necessary to rely on other sources of information, such as surface topographic information, hydrologic information, hydrogeologic data collected on nearby properties, and regional groundwater flow information (from deep aquifers).

TOPOGRAPHIC INFORMATION

Surface topography may be indicative of the direction of surficial groundwater flow. This information can be used to assist the environmental professional in forming an opinion about the impact of nearby contaminated properties or, should contamination exist on the target property, what downgradient sites might be impacted.

TARGET PROPERTY TOPOGRAPHY

General Topographic Gradient: General WSW

SURROUNDING TOPOGRAPHY: ELEVATION PROFILES

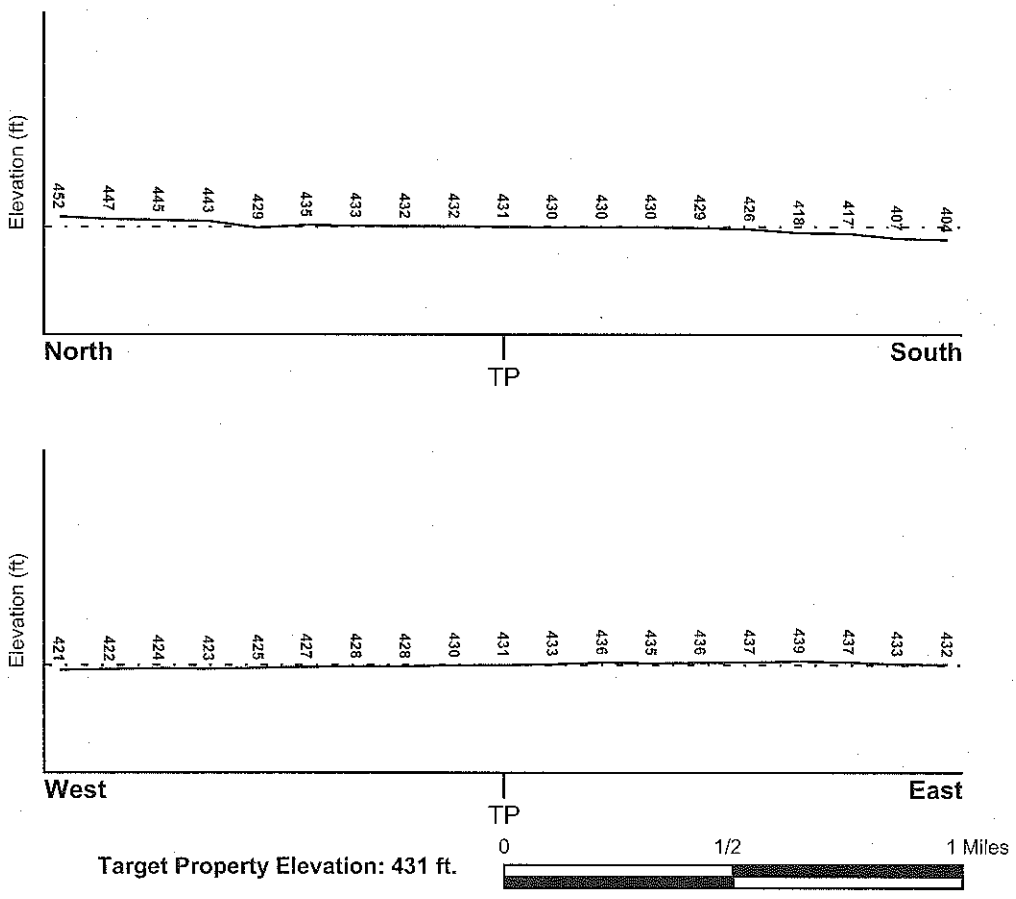

Source: Topography has been determined from the USGS 7.5' Digital Elevation Model and should be evaluated on a relative (not an absolute) basis. Relative elevation information between sites of close proximity should be field verified.

GEOCHECK® - PHYSICAL SETTING SOURCE SUMMARY

HYDROLOGIC INFORMATION

Surface water can act as a hydrologic barrier to groundwater flow. Such hydrologic information can be used to assist the environmental professional in forming an opinion about the impact of nearby contaminated properties or, should contamination exist on the target property, what downgradient sites might be impacted.

Refer to the Physical Setting Source Map following this summary for hydrologic information (major waterways and bodies of water).

FEMA FLOOD ZONE

Flood Plain Panel at Target Property	FEMA Source Type
06029C1825E	FEMA FIRM Flood data

Additional Panels in search area:	FEMA Source Type
06029C1818E	FEMA FIRM Flood data

NATIONAL WETLAND INVENTORY

NWI Quad at Target Property	NWI Electronic Data Coverage
OILDALE	YES - refer to the Overview Map and Detail Map

HYDROGEOLOGIC INFORMATION

Hydrogeologic information obtained by installation of wells on a specific site can often be an indicator of groundwater flow direction in the immediate area. Such hydrogeologic information can be used to assist the environmental professional in forming an opinion about the impact of nearby contaminated properties or, should contamination exist on the target property, what downgradient sites might be impacted.

Site-Specific Hydrogeological Data*:

Search Radius:	1.25 miles
Status:	Not found

AQUIFLOW®

Search Radius: 1.000 Mile.

EDR has developed the AQUIFLOW Information System to provide data on the general direction of groundwater flow at specific points. EDR has reviewed reports submitted by environmental professionals to regulatory authorities at select sites and has extracted the date of the report, groundwater flow direction as determined hydrogeologically, and the depth to water table.

MAP ID	LOCATION FROM TP	GENERAL DIRECTION GROUNDWATER FLOW
Not Reported		

* ©1996 Site-specific hydrogeological data gathered by CERCLIS Alerts, Inc., Bainbridge Island, WA. All rights reserved. All of the information and opinions presented are those of the cited EPA report(s), which were completed under a Comprehensive Environmental Response Compensation and Liability Information System (CERCLIS) investigation.

GEOCHECK® - PHYSICAL SETTING SOURCE SUMMARY

GROUNDWATER FLOW VELOCITY INFORMATION

Groundwater flow velocity information for a particular site is best determined by a qualified environmental professional using site specific geologic and soil strata data. If such data are not reasonably ascertainable, it may be necessary to rely on other sources of information, including geologic age identification, rock stratigraphic unit and soil characteristics data collected on nearby properties and regional soil information. In general, contaminant plumes move more quickly through sandy-gravelly types of soils than silty-clayey types of soils.

GEOLOGIC INFORMATION IN GENERAL AREA OF TARGET PROPERTY

Geologic information can be used by the environmental professional in forming an opinion about the relative speed at which contaminant migration may be occurring.

ROCK STRATIGRAPHIC UNIT

Era:	Cenozoic
System:	Quaternary
Series:	Quaternary
Code:	Q *(decoded above as Era, System & Series)*

GEOLOGIC AGE IDENTIFICATION

Category: Stratifed Sequence

Geologic Age and Rock Stratigraphic Unit Source: P.G. Schruben, R.E. Arndt and W.J. Bawiec, Geology of the Conterminous U.S. at 1:2,500,000 Scale - a digital representation of the 1974 P.B. King and H.M. Beikman Map, USGS Digital Data Series DDS - 11 (1994).

SSURGO SOIL MAP - 5088075.2s

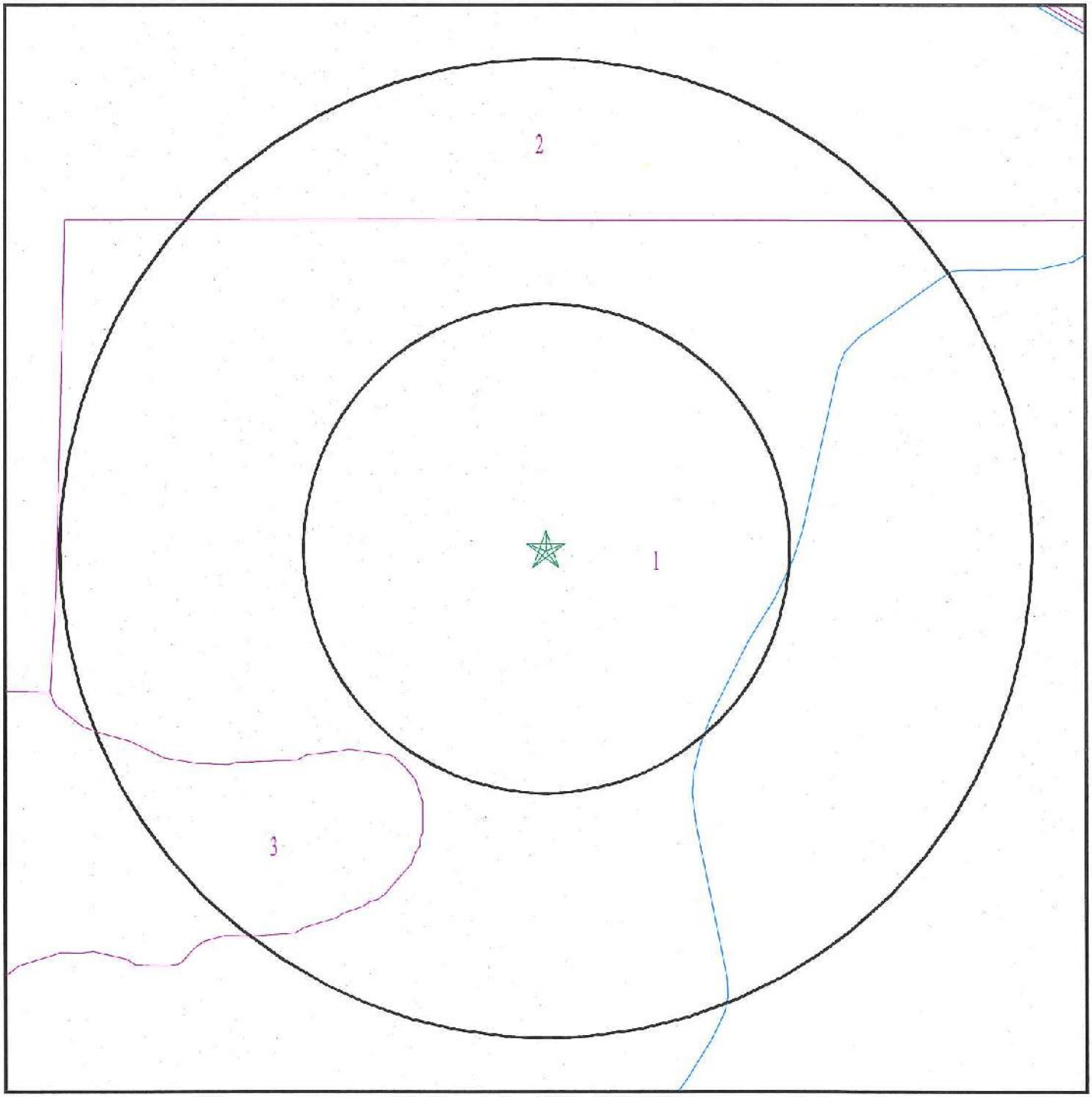

Target Property
SSURGO Soil
Water

SITE NAME:	Knudsen Road	CLIENT:	ENCON Technologies Inc.
ADDRESS:	Knudsen Road Bakersfield CA 93308	CONTACT:	Elizabeth Bartley
		INQUIRY #:	5088075.2s
LAT/LONG:	35.409758 / 119.057605	DATE:	October 25, 2017 7:20 pm

Copyright © 2017 EDR, Inc. © 2015 TomTom Rel. 2015.

GEOCHECK® - PHYSICAL SETTING SOURCE SUMMARY

DOMINANT SOIL COMPOSITION IN GENERAL AREA OF TARGET PROPERTY

The U.S. Department of Agriculture's (USDA) Soil Conservation Service (SCS) leads the National Cooperative Soil Survey (NCSS) and is responsible for collecting, storing, maintaining and distributing soil survey information for privately owned lands in the United States. A soil map in a soil survey is a representation of soil patterns in a landscape. The following information is based on Soil Conservation Service SSURGO data.

Soil Map ID: 1

Soil Component Name: KIMBERLINA

Soil Surface Texture:

Hydrologic Group: Class B - Moderate infiltration rates. Deep and moderately deep, moderately well and well drained soils with moderately coarse textures.

Soil Drainage Class: Well drained

Hydric Status: Not hydric

Corrosion Potential - Uncoated Steel: High

Depth to Bedrock Min: > 0 inches

Depth to Watertable Min: > 0 inches

Soil Layer Information							
	Boundary			Classification		Saturated hydraulic conductivity micro m/sec	Soil Reaction (pH)
Layer	Upper	Lower	Soil Texture Class	AASHTO Group	Unified Soil		
1	0 inches	9 inches		Not reported	Not reported	Max: 42 Min: 14	Max: 8.4 Min: 6.6
2	9 inches	44 inches		Not reported	Not reported	Max: 42 Min: 14	Max: 8.4 Min: 7.9
3	44 inches	70 inches		Not reported	Not reported	Max: 14 Min: 4	Max: 8.4 Min: 7.9

Soil Map ID: 2

Soil Component Name: KIMBERLINA

Soil Surface Texture:

Hydrologic Group: Class B - Moderate infiltration rates. Deep and moderately deep, moderately well and well drained soils with moderately coarse textures.

Soil Drainage Class:

Hydric Status: Not hydric

Corrosion Potential - Uncoated Steel: High

Depth to Bedrock Min: > 0 inches

Depth to Watertable Min: > 0 inches

Soil Layer Information							
	Boundary			Classification		Saturated hydraulic conductivity micro m/sec	Soil Reaction (pH)
Layer	Upper	Lower	Soil Texture Class	AASHTO Group	Unified Soil		
1	0 inches	9 inches		Not reported	Not reported	Max: 42 Min: 14	Max: 8.4 Min: 6.6
2	9 inches	44 inches		Not reported	Not reported	Max: 42 Min: 14	Max: 8.4 Min: 7.9
3	44 inches	70 inches		Not reported	Not reported	Max: 14 Min: 4	Max: 8.4 Min: 7.9

Soil Map ID: 3

Soil Component Name: MILHAM

Soil Surface Texture:

Hydrologic Group: Class B - Moderate infiltration rates. Deep and moderately deep, moderately well and well drained soils with moderately coarse textures.

Soil Drainage Class: Well drained

Hydric Status: Not hydric

Corrosion Potential - Uncoated Steel: High

Depth to Bedrock Min: > 0 inches

Depth to Watertable Min: > 0 inches

Soil Layer Information							
	Boundary			Classification		Saturated hydraulic conductivity micro m/sec	Soil Reaction (pH)
Layer	Upper	Lower	Soil Texture Class	AASHTO Group	Unified Soil		
1	0 inches	9 inches		Not reported	Not reported	Max: 42 Min: 14	Max: 8.4 Min: 7.4
2	9 inches	48 inches		Not reported	Not reported	Max: 4 Min: 1.4	Max: 8.4 Min: 7.9

GEOCHECK® - PHYSICAL SETTING SOURCE SUMMARY

Soil Layer Information							
	Boundary			Classification		Saturated hydraulic conductivity micro m/sec	Soil Reaction (pH)
Layer	Upper	Lower	Soil Texture Class	AASHTO Group	Unified Soil		
3	48 inches	59 inches		Not reported	Not reported	Max: 14 Min: 4	Max: 8.4 Min: 7.9

LOCAL / REGIONAL WATER AGENCY RECORDS

EDR Local/Regional Water Agency records provide water well information to assist the environmental professional in assessing sources that may impact ground water flow direction, and in forming an opinion about the impact of contaminant migration on nearby drinking water wells.

WELL SEARCH DISTANCE INFORMATION

DATABASE	SEARCH DISTANCE (miles)
Federal USGS	1.000
Federal FRDS PWS	Nearest PWS within 0.001 miles
State Database	1.000

FEDERAL USGS WELL INFORMATION

MAP ID	WELL ID	LOCATION FROM TP
2	USGS40000163744	1/4 - 1/2 Mile West
3	USGS40000163749	1/4 - 1/2 Mile East
4	USGS40000163787	1/4 - 1/2 Mile North
5	USGS40000163788	1/4 - 1/2 Mile NNW
7	USGS40000163774	1/2 - 1 Mile WNW
8	USGS40000163729	1/2 - 1 Mile ESE
9	USGS40000163799	1/2 - 1 Mile NNE
B17	USGS40000163771	1/2 - 1 Mile WNW
C18	USGS40000163718	1/2 - 1 Mile WSW
19	USGS40000163693	1/2 - 1 Mile SW
26	USGS40000163644	1/2 - 1 Mile SSE
D28	USGS40000163826	1/2 - 1 Mile NNW

FEDERAL FRDS PUBLIC WATER SUPPLY SYSTEM INFORMATION

MAP ID	WELL ID	LOCATION FROM TP
No PWS System Found		

Note: PWS System location is not always the same as well location.

PHYSICAL SETTING SOURCE MAP - 5088075.2s

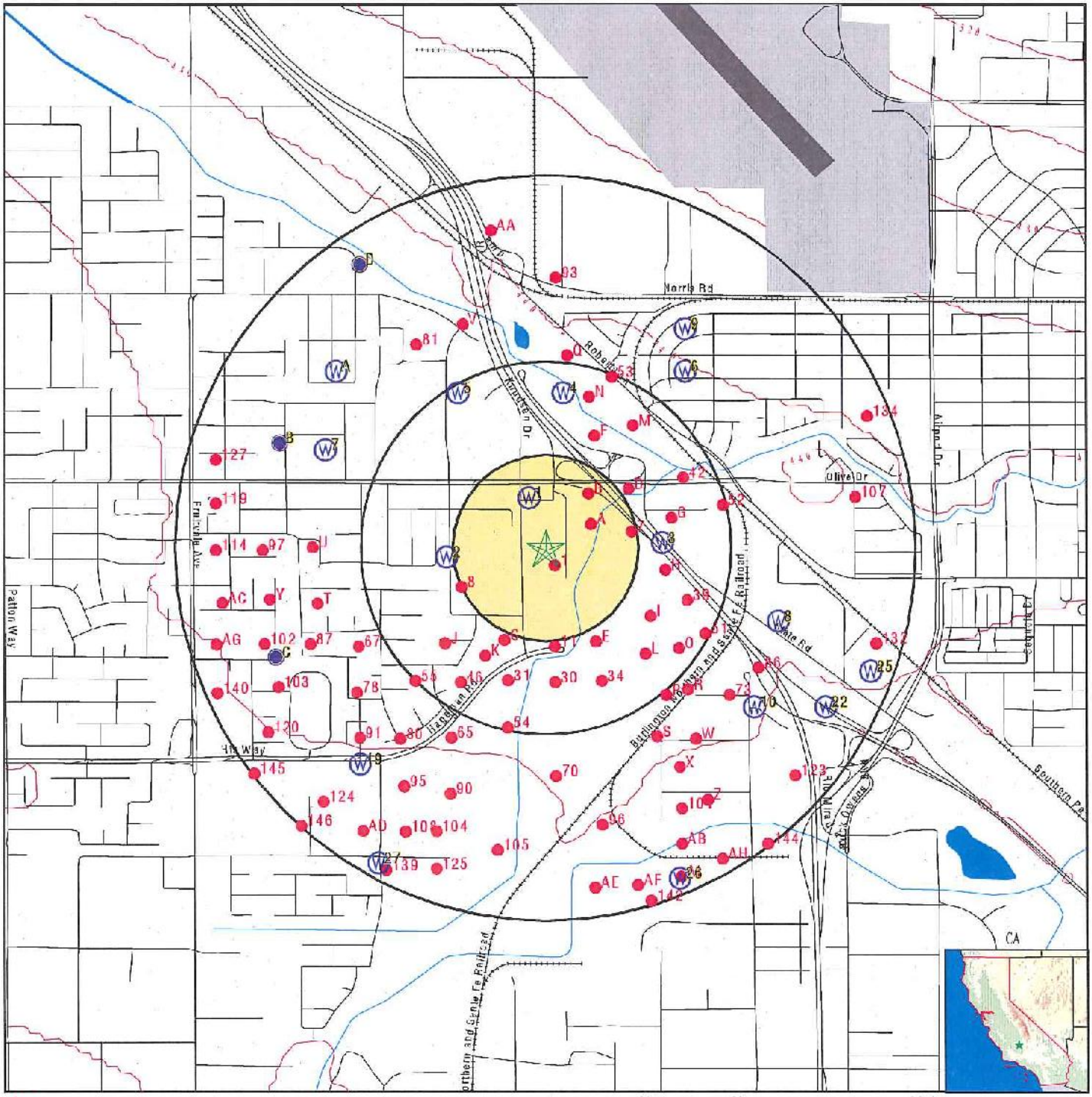

- County Boundary
- Major Roads
- Contour Lines
- Earthquake Fault Lines
- Airports
- Earthquake epicenter, Richter 5 or greater
- Water Wells
- Public Water Supply Wells
- Cluster of Multiple Icons
- Groundwater Flow Direction
- GI Indeterminate Groundwater Flow at Location
- GV Groundwater Flow Varies at Location
- HD Closest Hydrogeological Data
- Oil, gas or related wells

SITE NAME: Knudsen Road ADDRESS: Knudsen Road Bakersfield CA 93308 LAT/LONG: 35.409758 / 119.057605	CLIENT: ENCON Technologies Inc. CONTACT: Elizabeth Bartley INQUIRY #: 5088075.2s DATE: October 25, 2017 7:20 pm

Copyright © 2017 EDR, Inc. © 2015 TomTom Rel. 2015.

PHYSICAL SETTING SOURCE RECORDS SEARCHED

TOPOGRAPHIC INFORMATION

USGS 7.5' Digital Elevation Model (DEM)
Source: United States Geologic Survey
EDR acquired the USGS 7.5' Digital Elevation Model in 2002 and updated it in 2006. The 7.5 minute DEM corresponds to the USGS 1:24,000- and 1:25,000-scale topographic quadrangle maps. The DEM provides elevation data with consistent elevation units and projection.

Current USGS 7.5 Minute Topographic Map
Source: U.S. Geological Survey

HYDROLOGIC INFORMATION

Flood Zone Data: This data was obtained from the Federal Emergency Management Agency (FEMA). It depicts 100-year and 500-year flood zones as defined by FEMA. It includes the National Flood Hazard Layer (NFHL) which incorporates Flood Insurance Rate Map (FIRM) data and Q3 data from FEMA in areas not covered by NFHL.
Source: FEMA
Telephone: 877-336-2627
Date of Government Version: 2003, 2015

NWI: National Wetlands Inventory. This data, available in select counties across the country, was obtained by EDR in 2002, 2005 and 2010 from the U.S. Fish and Wildlife Service.

State Wetlands Data: Wetland Inventory
Source: Department of Fish & Game
Telephone: 916-445-0411

HYDROGEOLOGIC INFORMATION

AQUIFLOW^{R} Information System
Source: EDR proprietary database of groundwater flow information
EDR has developed the AQUIFLOW Information System (AIS) to provide data on the general direction of groundwater flow at specific points. EDR has reviewed reports submitted to regulatory authorities at select sites and has extracted the date of the report, hydrogeologically determined groundwater flow direction and depth to water table information.

GEOLOGIC INFORMATION

Geologic Age and Rock Stratigraphic Unit
Source: P.G. Schruben, R.E. Arndt and W.J. Bawiec, Geology of the Conterminous U.S. at 1:2,500,000 Scale - A digital representation of the 1974 P.B. King and H.M. Beikman Map, USGS Digital Data Series DDS - 11 (1994).

STATSGO: State Soil Geographic Database
Source: Department of Agriculture, Natural Resources Conservation Service (NRCS)
The U.S. Department of Agriculture's (USDA) Natural Resources Conservation Service (NRCS) leads the national Conservation Soil Survey (NCSS) and is responsible for collecting, storing, maintaining and distributing soil survey information for privately owned lands in the United States. A soil map in a soil survey is a representation of soil patterns in a landscape. Soil maps for STATSGO are compiled by generalizing more detailed (SSURGO) soil survey maps.

SSURGO: Soil Survey Geographic Database
Source: Department of Agriculture, Natural Resources Conservation Service (NRCS)
Telephone: 800-672-5559
SSURGO is the most detailed level of mapping done by the Natural Resources Conservation Service, mapping scales generally range from 1:12,000 to 1:63,360. Field mapping methods using national standards are used to construct the soil maps in the Soil Survey Geographic (SSURGO) database. SSURGO digitizing duplicates the original soil survey maps. This level of mapping is designed for use by landowners, townships and county natural resource planning and management.

PHYSICAL SETTING SOURCE RECORDS SEARCHED

LOCAL / REGIONAL WATER AGENCY RECORDS

FEDERAL WATER WELLS

PWS: Public Water Systems
Source: EPA/Office of Drinking Water
Telephone: 202-564-3750
Public Water System data from the Federal Reporting Data System. A PWS is any water system which provides water to at least 25 people for at least 60 days annually. PWSs provide water from wells, rivers and other sources.

PWS ENF: Public Water Systems Violation and Enforcement Data
Source: EPA/Office of Drinking Water
Telephone: 202-564-3750
Violation and Enforcement data for Public Water Systems from the Safe Drinking Water Information System (SDWIS) after August 1995. Prior to August 1995, the data came from the Federal Reporting Data System (FRDS).

USGS Water Wells: USGS National Water Inventory System (NWIS)
This database contains descriptive information on sites where the USGS collects or has collected data on surface water and/or groundwater. The groundwater data includes information on wells, springs, and other sources of groundwater.

STATE RECORDS

Water Well Database
Source: Department of Water Resources
Telephone: 916-651-9648

California Drinking Water Quality Database
Source: Department of Public Health
Telephone: 916-324-2319
The database includes all drinking water compliance and special studies monitoring for the state of California since 1984. It consists of over 3,200,000 individual analyses along with well and water system information.

OTHER STATE DATABASE INFORMATION

California Oil and Gas Well Locations
Source: Department of Conservation
Telephone: 916-323-1779
Oil and Gas well locations in the state.

RADON

State Database: CA Radon
Source: Department of Health Services
Telephone: 916-324-2208
Radon Database for California

Area Radon Information
Source: USGS
Telephone: 703-356-4020
The National Radon Database has been developed by the U.S. Environmental Protection Agency (USEPA) and is a compilation of the EPA/State Residential Radon Survey and the National Residential Radon Survey. The study covers the years 1986 - 1992. Where necessary data has been supplemented by information collected at private sources such as universities and research institutions.

EPA Radon Zones
Source: EPA
Telephone: 703-356-4020
Sections 307 & 309 of IRAA directed EPA to list and identify areas of U.S. with the potential for elevated indoor radon levels.

PHYSICAL SETTING SOURCE RECORDS SEARCHED

OTHER

Airport Landing Facilities: Private and public use landing facilities
Source: Federal Aviation Administration, 800-457-6656

Epicenters: World earthquake epicenters, Richter 5 or greater
Source: Department of Commerce, National Oceanic and Atmospheric Administration

California Earthquake Fault Lines: The fault lines displayed on EDR's Topographic map are digitized quaternary fault lines, prepared in 1975 by the United State Geological Survey. Additional information (also from 1975) regarding activity at specific fault lines comes from California's Preliminary Fault Activity Map prepared by the California Division of Mines and Geology.

STREET AND ADDRESS INFORMATION

© 2015 TomTom North America, Inc. All rights reserved. This material is proprietary and the subject of copyright protection and other intellectual property rights owned by or licensed to Tele Atlas North America, Inc. The use of this material is subject to the terms of a license agreement. You will be held liable for any unauthorized copying or disclosure of this material.

Appendix D

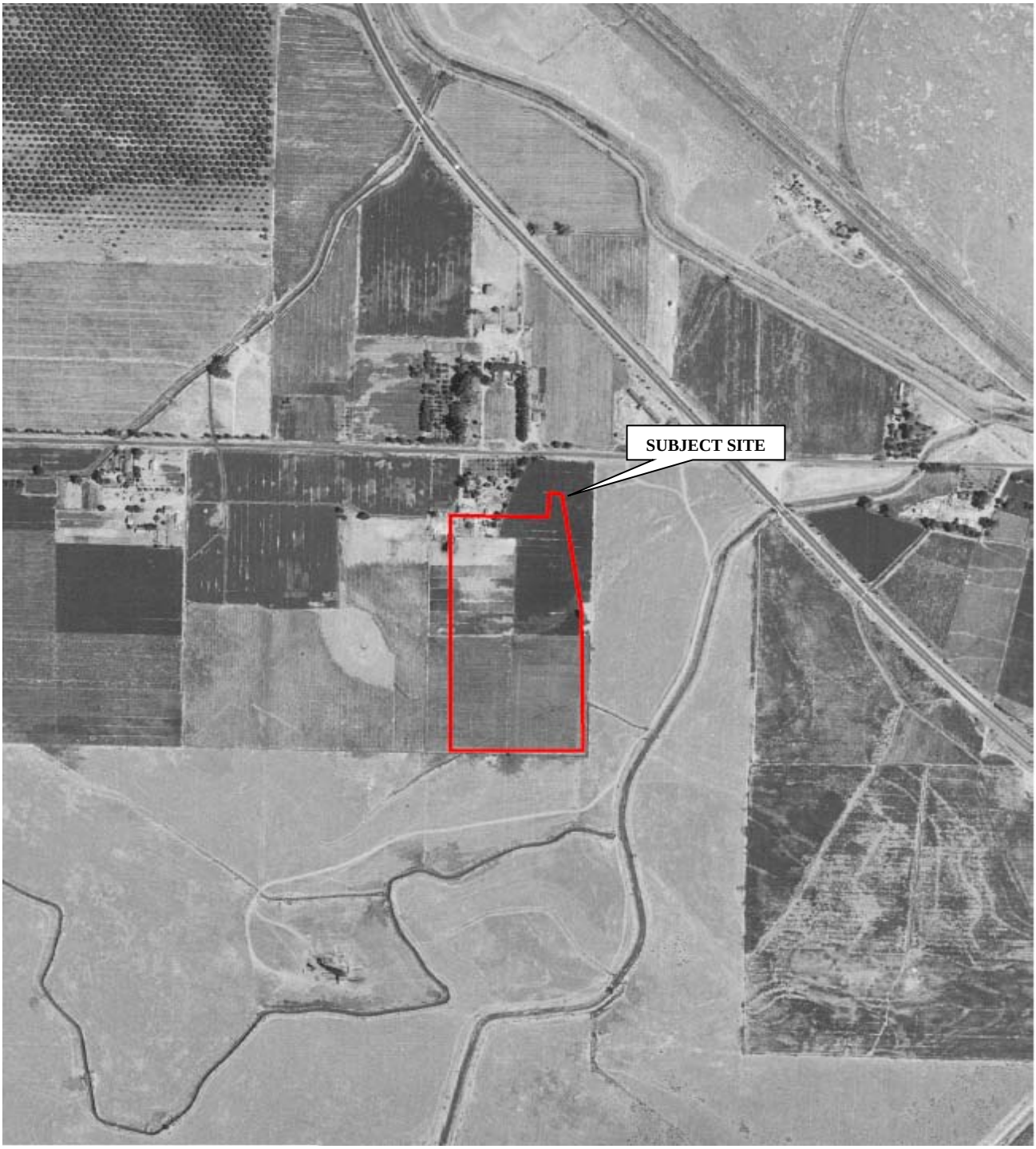

1937 AERIAL PHOTOGRAPH	**Scale:** 1" = 500'	**Date:** January 2020	Krazan **SITE DEVELOPMENT ENGINEERS** *With Offices Serving the Western United States*
VACANT PROPERTY KNUDSEN DRIVE BAKERSFIELD, CALIFORNIA 93308	**Drawn By:** MB	**Approved by:** MB	
	Project No. 024-20002	**Source:** USDS	

1952 AERIAL PHOTOGRAPH	**Scale:** 1" = 500'	**Date:** January 2020	Krazan **SITE DEVELOPMENT ENGINEERS** *With Offices Serving the Western United States*
VACANT PROPERTY KNUDSEN DRIVE BAKERSFIELD, CALIFORNIA 93308	**Drawn By:** MB	**Approved by:** MB	
	Project No. 024-20002	**Source:** USGS	

1968 AERIAL PHOTOGRAPH

VACANT PROPERTY
KNUDSEN DRIVE
BAKERSFIELD, CALIFORNIA 93308

Scale: 1" = 500'	**Date:** January 2020
Drawn By: MB	**Approved by:** MB
Project No. 024-20003	**Source:** USGS

Krazan

SITE DEVELOPMENT ENGINEERS
With Offices Serving the Western United States

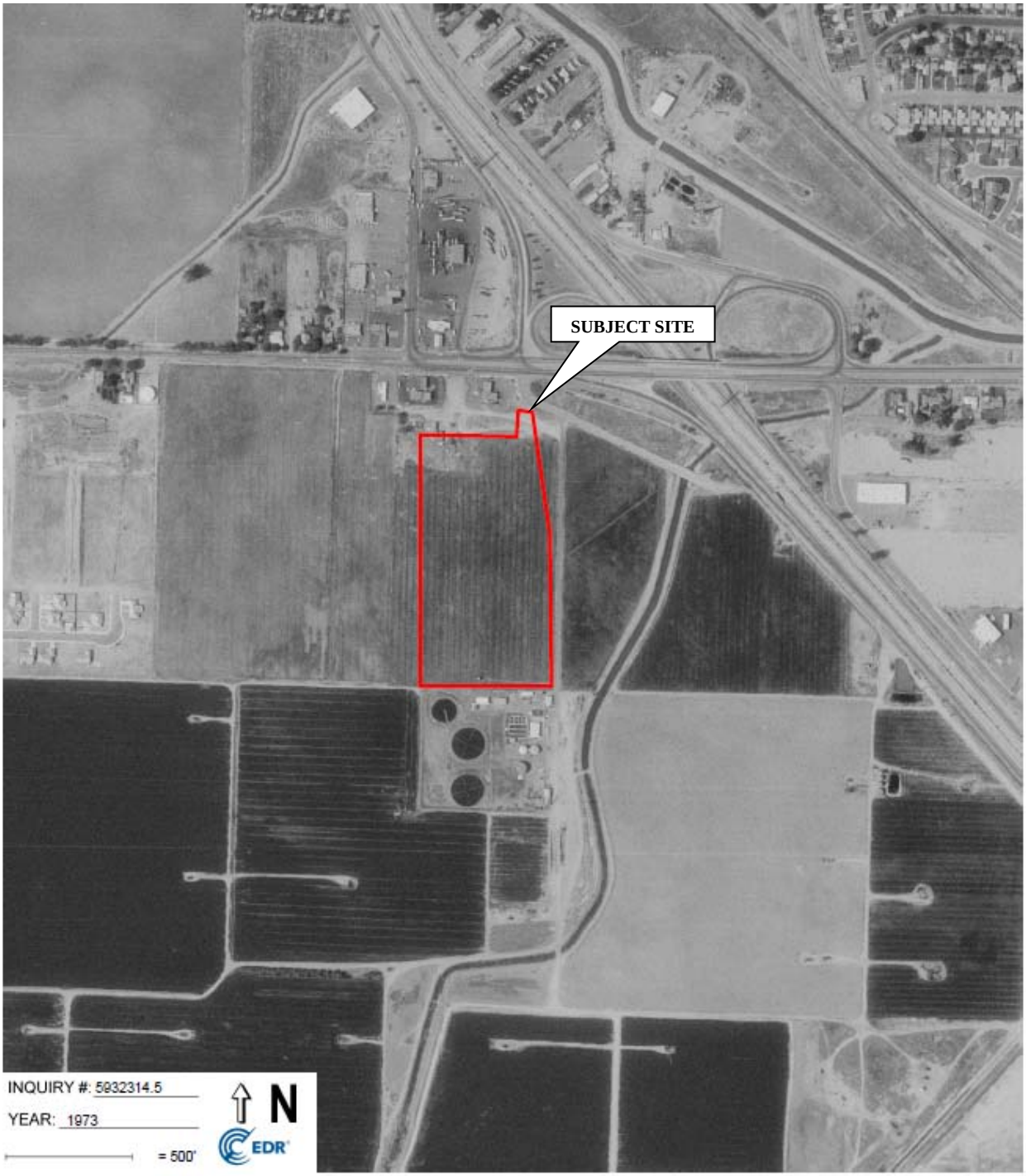

1973 AERIAL PHOTOGRAPH	**Scale:** 1" = 500'	**Date:** January 2020	Krazan **SITE DEVELOPMENT ENGINEERS** *With Offices Serving the Western United States*
VACANT PROPERTY KNUDSEN DRIVE BAKERSFIELD, CALIFORNIA 93308	**Drawn By:** MB	**Approved by:** MB	
	Project No. 024-20003	**Source:** USDA	

1984 AERIAL PHOTOGRAPH	**Scale:** 1" = 500'	**Date:** January 2020	Krazan **SITE DEVELOPMENT ENGINEERS** *With Offices Serving the Western United States*
VACANT PROPERTY KNUDSEN DRIVE BAKERSFIELD, CALIFORNIA 93308	**Drawn By:** MB	**Approved by:** MB	
	Project No. 024-20003	**Source:** USDA	

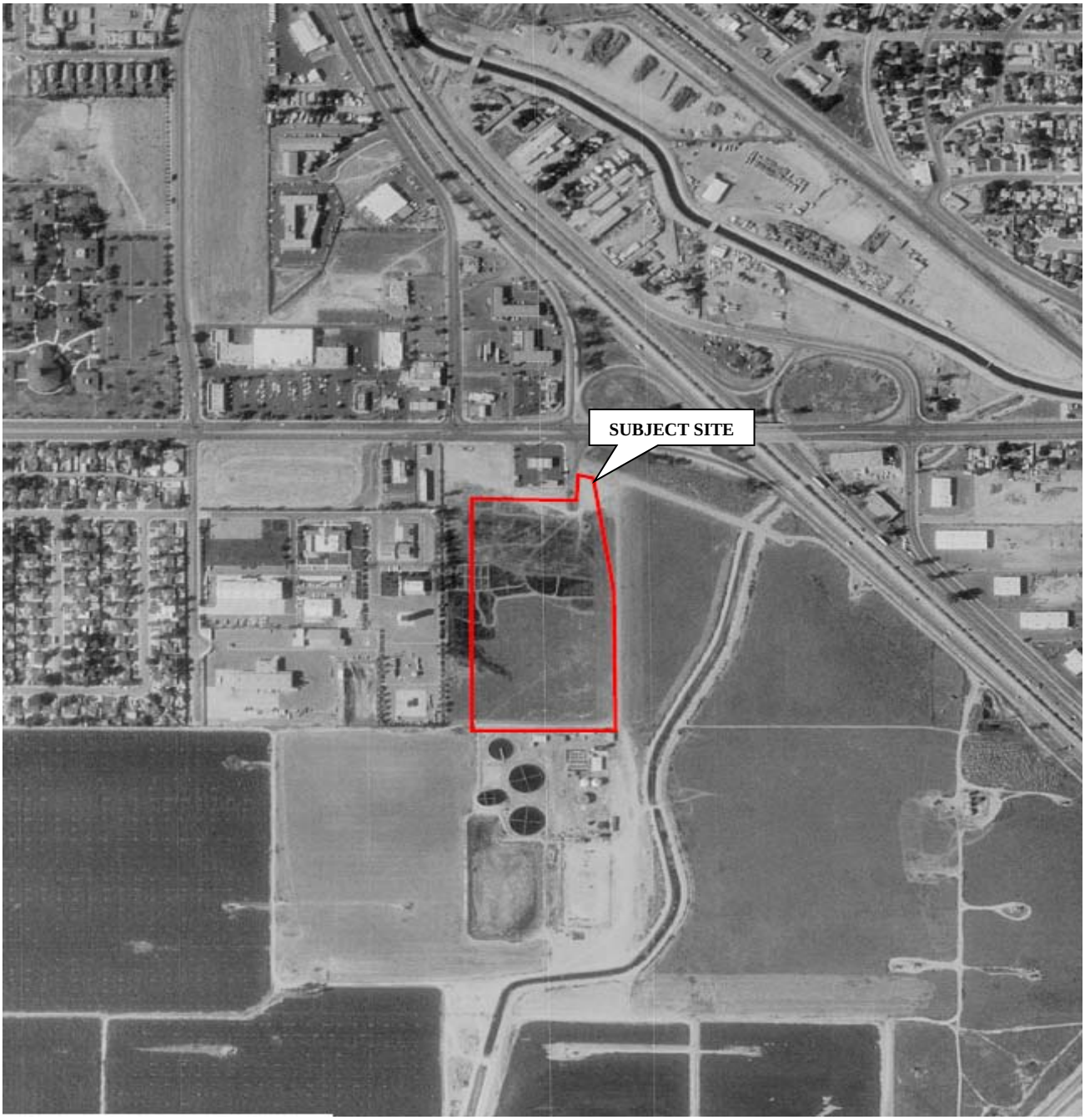

1994 AERIAL PHOTOGRAPH	**Scale:** 1" = 500'	**Date:** January 2020	Krazan **SITE DEVELOPMENT ENGINEERS** *With Offices Serving the Western United States*
VACANT PROPERTY KNUDSEN DRIVE BAKERSFIELD, CALIFORNIA 93308	**Drawn By:** MB	**Approved by:** MB	
	Project No. 024-20003	**Source:** USGS/DOQQ	

2009 AERIAL PHOTOGRAPH	**Scale:** 1" = 500'	**Date:** January 2020	Krazan **SITE DEVELOPMENT ENGINEERS** *With Offices Serving the Western United States*
VACANT PROPERTY **KNUDSEN DRIVE** **BAKERSFIELD, CALIFORNIA 93308**	**Drawn By:** MB	**Approved by:** MB	
	Project No. 024-20003	**Source:** USDA/NAIP	

2019 AERIAL PHOTOGRAPH	**Scale:** NTS	**Date:** January 2020	Krazan **SITE DEVELOPMENT ENGINEERS** *With Offices Serving the Western United States*
VACANT PROPERTY **KNUDSEN DRIVE** **BAKERSFIELD, CALIFORNIA 93308**	**Drawn By:** MB	**Approved by:** MB	
	Project No. 024-20002	**Source:** Google Earth	

Appendix E

Vacant Property

Not Reported

Bakersfield, CA 93308

Inquiry Number: 5932314.3

January 10, 2020

Certified Sanborn® Map Report

6 Armstrong Road, 4th floor
Shelton, CT 06484
Toll Free: 800.352.0050
www.edrnet.com

Certified Sanborn® Map Report

01/10/20

Site Name:

Vacant Property
Not Reported
Bakersfield, CA 93308
EDR Inquiry # 5932314.3

Client Name:

Krazan & Associates, Inc.
215 West Dakota
Clovis, CA 93612
Contact: Michael Bowery

The Sanborn Library has been searched by EDR and maps covering the target property location as provided by Krazan & Associates, Inc. were identified for the years listed below. The Sanborn Library is the largest, most complete collection of fire insurance maps. The collection includes maps from Sanborn, Bromley, Perris & Browne, Hopkins, Barlow, and others. Only Environmental Data Resources Inc. (EDR) is authorized to grant rights for commercial reproduction of maps by the Sanborn Library LLC, the copyright holder for the collection. Results can be authenticated by visiting www.edrnet.com/sanborn.

The Sanborn Library is continually enhanced with newly identified map archives. This report accesses all maps in the collection as of the day this report was generated.

Certified Sanborn Results:

Certification # 8017-4852-BF43

PO # 024-20002

Project Vacant Property

UNMAPPED PROPERTY

This report certifies that the complete holdings of the Sanborn Library, LLC collection have been searched based on client supplied target property information, and fire insurance maps covering the target property were not found.

Sanborn® Library search results

Certification #: 8017-4852-BF43

The Sanborn Library includes more than 1.2 million fire insurance maps from Sanborn, Bromley, Perris & Browne, Hopkins, Barlow and others which track historical property usage in approximately 12,000 American cities and towns. Collections searched:

- ☑ Library of Congress
- ☑ University Publications of America
- ☑ EDR Private Collection

The Sanborn Library LLC Since 1866™

Limited Permission To Make Copies

Krazan & Associates, Inc. (the client) is permitted to make up to FIVE photocopies of this Sanborn Map transmittal and each fire insurance map accompanying this report solely for the limited use of its customer. No one other than the client is authorized to make copies. Upon request made directly to an EDR Account Executive, the client may be permitted to make a limited number of additional photocopies. This permission is conditioned upon compliance by the client, its customer and their agents with EDR's copyright policy; a copy of which is available upon request.

Disclaimer - Copyright and Trademark Notice

This Report contains certain information obtained from a variety of public and other sources reasonably available to Environmental Data Resources, Inc. It cannot be concluded from this Report that coverage information for the target and surrounding properties does not exist from other sources. NO WARRANTY EXPRESSED OR IMPLIED, IS MADE WHATSOEVER IN CONNECTION WITH THIS REPORT. ENVIRONMENTAL DATA RESOURCES, INC. SPECIFICALLY DISCLAIMS THE MAKING OF ANY SUCH WARRANTIES, INCLUDING WITHOUT LIMITATION, MERCHANTABILITY OR FITNESS FOR A PARTICULAR USE OR PURPOSE. ALL RISK IS ASSUMED BY THE USER. IN NO EVENT SHALL ENVIRONMENTAL DATA RESOURCES, INC. BE LIABLE TO ANYONE, WHETHER ARISING OUT OF ERRORS OR OMISSIONS, NEGLIGENCE, ACCIDENT OR ANY OTHER CAUSE, FOR ANY LOSS OF DAMAGE, INCLUDING, WITHOUT LIMITATION, SPECIAL, INCIDENTAL, CONSEQUENTIAL, OR EXEMPLARY DAMAGES. ANY LIABILITY ON THE PART OF ENVIRONMENTAL DATA RESOURCES, INC. IS STRICTLY LIMITED TO A REFUND OF THE AMOUNT PAID FOR THIS REPORT. Purchaser accepts this Report "AS IS". Any analyses, estimates, ratings, environmental risk levels or risk codes provided in this Report are provided for illustrative purposes only, and are not intended to provide, nor should they be interpreted as providing any facts regarding, or prediction or forecast of, any environmental risk for any property. Only a Phase I Environmental Site Assessment performed by an environmental professional can provide information regarding the environmental risk for any property. Additionally, the information provided in this Report is not to be construed as legal advice.

Copyright 2020 by Environmental Data Resources, Inc. All rights reserved. Reproduction in any media or format, in whole or in part, of any report or map of Environmental Data Resources, Inc., or its affiliates, is prohibited without prior written permission.

□DR □nd t□ o□o□ □nc□d□n□ S□n□orn □nd S□n□orn M□□□□re tr□de□ □r□□ o□□nv□ron□ent□□D□t□ Re□o□rce□□□nc□or t□ □□□□□te□□□ □ot□er tr□de□ □r□□ □□ed □ere□n □re t□e □ro□ert□o□t□e□ re□□ect□ve o□ner□□

Appendix F

Vacant Property
Not Reported
Bakersfield, CA 93308

Inquiry Number: 5932314.2s
January 10, 2020

The EDR Radius Map™ Report with GeoCheck®

6 Armstrong Road, 4th floor
Shelton, CT 06484
Toll Free: 800.352.0050
www.edrnet.com

TABLE OF CONTENTS

SECTION	PAGE
Executive Summary	ES1
Overview Map	2
Detail Map	3
Map Findings Summary	4
Map Findings	8
Orphan Summary	207
Government Records Searched/Data Currency Tracking	GR-1

GEOCHECK ADDENDUM

Physical Setting Source Addendum	A-1
Physical Setting Source Summary	A-2
Physical Setting SSURGO Soil Map	A-5
Physical Setting Source Map	A-12
Physical Setting Source Map Findings	A-14
Physical Setting Source Records Searched	PSGR-1

Thank you for your business.
Please contact EDR at 1-800-352-0050
with any questions or comments.

Disclaimer - Copyright and Trademark Notice

This Report contains certain information obtained from a variety of public and other sources reasonably available to Environmental Data Resources, Inc. It cannot be concluded from this Report that coverage information for the target and surrounding properties does not exist from other sources. **NO WARRANTY EXPRESSED OR IMPLIED, IS MADE WHATSOEVER IN CONNECTION WITH THIS REPORT. ENVIRONMENTAL DATA RESOURCES, INC. SPECIFICALLY DISCLAIMS THE MAKING OF ANY SUCH WARRANTIES, INCLUDING WITHOUT LIMITATION, MERCHANTABILITY OR FITNESS FOR A PARTICULAR USE OR PURPOSE. ALL RISK IS ASSUMED BY THE USER. IN NO EVENT SHALL ENVIRONMENTAL DATA RESOURCES, INC. BE LIABLE TO ANYONE, WHETHER ARISING OUT OF ERRORS OR OMISSIONS, NEGLIGENCE, ACCIDENT OR ANY OTHER CAUSE, FOR ANY LOSS OF DAMAGE, INCLUDING, WITHOUT LIMITATION, SPECIAL, INCIDENTAL, CONSEQUENTIAL, OR EXEMPLARY DAMAGES. ANY LIABILITY ON THE PART OF ENVIRONMENTAL DATA RESOURCES, INC. IS STRICTLY LIMITED TO A REFUND OF THE AMOUNT PAID FOR THIS REPORT.** Purchaser accepts this Report "AS IS". Any analyses, estimates, ratings, environmental risk levels or risk codes provided in this Report are provided for illustrative purposes only, and are not intended to provide, nor should they be interpreted as providing any facts regarding, or prediction or forecast of, any environmental risk for any property. Only a Phase I Environmental Site Assessment performed by an environmental professional can provide information regarding the environmental risk for any property. Additionally, the information provided in this Report is not to be construed as legal advice.

Copyright 2020 by Environmental Data Resources, Inc. All rights reserved. Reproduction in any media or format, in whole or in part, of any report or map of Environmental Data Resources, Inc., or its affiliates, is prohibited without prior written permission.

EDR and its logos (including Sanborn and Sanborn Map) are trademarks of Environmental Data Resources, Inc. or its affiliates. All other trademarks used herein are the property of their respective owners.

EXECUTIVE SUMMARY

A search of available environmental records was conducted by Environmental Data Resources, Inc (EDR). The report was designed to assist parties seeking to meet the search requirements of EPA's Standards and Practices for All Appropriate Inquiries (40 CFR Part 312), the ASTM Standard Practice for Environmental Site Assessments (E 1527-13), the ASTM Standard Practice for Environmental Site Assessments for Forestland or Rural Property (E 2247-16), the ASTM Standard Practice for Limited Environmental Due Diligence: Transaction Screen Process (E 1528-14) or custom requirements developed for the evaluation of environmental risk associated with a parcel of real estate.

TARGET PROPERTY INFORMATION

ADDRESS

NOT REPORTED
BAKERSFIELD, CA 93308

COORDINATES

Latitude (North):	35.4097650 - 35° 24' 35.15''
Longitude (West):	119.0575970 - 119° 3' 27.34''
Universal Tranverse Mercator:	Zone 11
UTM X (Meters):	313164.0
UTM Y (Meters):	3920231.5
Elevation:	431 ft. above sea level

USGS TOPOGRAPHIC MAP ASSOCIATED WITH TARGET PROPERTY

Target Property Map:	5639503 OILDALE, CA
Version Date:	2012

AERIAL PHOTOGRAPHY IN THIS REPORT

Portions of Photo from:	20140617
Source:	USDA

MAPPED SITES SUMMARY

Target Property Address:
NOT REPORTED
BAKERSFIELD, CA 93308

Click on Map ID to see full detail.

MAP ID	SITE NAME	ADDRESS	DATABASE ACRONYMS	RELATIVE ELEVATION	DIST (ft. & mi.) DIRECTION
A1	NORTH OF RIVER SANIT	5001 OLIVER DRIVE	HIST UST	Higher	91, 0.017, NNE
B2	7 ELEVEN STORE #3225	5203 OLIVE DR	UST	Higher	119, 0.023, NNW
B3	7 ELEVEN STORE #3225	5203 OLIVE DR	RCRA NonGen / NLR	Higher	119, 0.023, NNW
B4	7-ELEVEN INC #32257	5203 OLIVE DR	UST	Higher	119, 0.023, NNW
B5	7-ELEVEN INC #32257	5203 OLIVE DR	CERS HAZ WASTE, CERS TANKS, CERS	Higher	119, 0.023, NNW
A6	NORTH OF RIVER SANIT	5001 OLIVE DR	UST	Higher	153, 0.029, NNE
B7	AUTO SPA EXPRESS WAS	5725 KNUDSEN DR	CERS HAZ WASTE, CERS	Higher	166, 0.031, NNW
B8	AUTO SPA EXPRESS WAS	5725 KNUDSEN DR	RCRA NonGen / NLR	Higher	166, 0.031, NNW
B9	AUTO SPA EXPRESS WAS	5725 KNUDSEN DR	UST	Higher	166, 0.031, NNW
A10	99702 CHEVRON	5201 OLIVE DR	CA FID UST	Higher	180, 0.034, North
A11	SULLY'S CHEVRON (OLI	5201 OLIVE DR	UST	Higher	180, 0.034, North
A12	KEESTER RILEY CHEVRO	5201 OLIVE DR	EDR Hist Auto	Higher	180, 0.034, North
A13	99702	5201 OLIVE DR	HIST UST	Higher	180, 0.034, North
A14	THE SPOT FOOD MART #	5201 OLIVE DR	CERS HAZ WASTE, CERS TANKS, EMI, CERS	Higher	180, 0.034, North
A15	SULLIVAN PET CO LLC/	5201 OLIVE DRIVE	SWEEPS UST, CERS	Higher	180, 0.034, North
A16	CHEVRON U.S.A. INC.	5201 OLIVE DR	LUST, SWEEPS UST, EMI, HIST CORTESE, CERS	Higher	180, 0.034, North
A17	KEESTERS CHEVRON STA	5201 OLIVE DR	UST	Higher	180, 0.034, North
A18	THE SPOT FOOD MART #	5201 OLIVE DR	UST	Higher	180, 0.034, North
A19	CHEVRON STATION #9-9	5201 OLIVE DR	LUST, CERS	Higher	180, 0.034, North
B20	CARROLL'S EXXON	5213 OLIVE DR	UST	Higher	242, 0.046, North
B21	EXXON SERVICE STATIO	5213 OLIVE	LUST, HIST CORTESE, CERS	Higher	242, 0.046, North
B22	BILL CARROLLS EXXON	5213 OLIVE DR	HIST UST	Higher	242, 0.046, North
B23	HUMBLE OIL SERVICE S	5213 OLIVE DR	EDR Hist Auto	Higher	242, 0.046, North
B24	CARROLLS EXXON SERVI	5213 OLIVE DR	HIST UST	Higher	242, 0.046, North
B25	ONE HOUR MARTINIZING	5301 OLIVE DR	DRYCLEANERS, CERS	Higher	252, 0.048, NNW
B26	ONE HOUR MARTINIZING	5301 OLIVE DR	EDR Hist Cleaner	Higher	252, 0.048, NNW
B27	CASLEY GABRIEL G	5301 OLIVE DR	EDR Hist Auto	Higher	252, 0.048, NNW
B28	SHELL	5212 OLIVE DR	SWEEPS UST, HIST UST, HAZNET	Higher	337, 0.064, North
B29	OLIVE DRIVE SHELL -	5212 OLIVE DR	UST	Higher	337, 0.064, North
B30	THOMPSON S SHELL SER	5212 OLIVE DR	EDR Hist Auto	Higher	337, 0.064, North
B31	DON THOMPSON SHELL	5212 OLIVE DR	HIST UST	Higher	337, 0.064, North
B32	SHELL SERVICE STATIO	5212 OLIVE	LUST, HIST CORTESE, CERS	Higher	337, 0.064, North
B33	SHELL OIL CO	5212 OLIVE	SWEEPS UST, CA FID UST, RCRA NonGen / NLR	Higher	337, 0.064, North
B34	DONALD W. THOMPSON	5212 OLIVE DR	HIST UST	Higher	337, 0.064, North
B35	SMITH S HOWARD RICHF	5206 OLIVE DR	EDR Hist Auto	Higher	337, 0.064, North
C36	TEXACO STAR MART #02	5300 OLIVE DR	LUST, HIST UST, CERS	Higher	416, 0.079, NNW
C37	WILSON BEELER TEXACO	5300 OLIVE DR	EDR Hist Auto	Higher	416, 0.079, NNW
C38	OLIVE LC INC	5300 OLIVE DR	CERS TANKS, CERS	Higher	416, 0.079, NNW
C39	OLIVE DRIVE SHELL	5300 OLIVE DR	UST	Higher	416, 0.079, NNW

MAPPED SITES SUMMARY

Target Property Address:
NOT REPORTED
BAKERSFIELD, CA 93308

Click on Map ID to see full detail.

MAP ID	SITE NAME	ADDRESS	DATABASE ACRONYMS	RELATIVE ELEVATION	DIST (ft. & mi.) DIRECTION
C40	TEXACO	5300 OLIVE DRIVE & K	HIST UST, EMI	Higher	416, 0.079, NNW
C41	OLIVE STAR CC INC	5300 OLIVE STREET	RCRA-SQG, FINDS, ECHO, CERS	Higher	416, 0.079, NNW
C42	TEXACO	5300 OLIVE DR	SWEEPS UST, CA FID UST	Higher	416, 0.079, NNW
C43	OLIVE DR TEXACO SERV	5300 OLIVE DR	HIST UST	Higher	416, 0.079, NNW
C44	TEXACO STAR MART #02	5300 OLIVE DR	LUST, HIST CORTESE	Higher	416, 0.079, NNW
D45	MISTER CAR WASH - OL	5375 OLIVE DR	CERS HAZ WASTE, CERS	Lower	859, 0.163, NW
D46	CWP CALIFORNIA CORP	5375 OLIVE DR	RCRA NonGen / NLR	Lower	859, 0.163, NW
E47	DOLLAR TREE #01255	5360 OLIVE DR STE B	RCRA NonGen / NLR	Higher	903, 0.171, NW
E48	THE VONS COMPANIES I	5360 OLIVE DR	RCRA NonGen / NLR, FINDS, ECHO	Higher	903, 0.171, NW
E49	ROSS DRESS FOR LESS	5360 OLIVE DR	RCRA NonGen / NLR	Higher	903, 0.171, NW
E50	ROSS DRESS FOR LESS	5360 OLIVE DR	CERS HAZ WASTE, CERS	Higher	903, 0.171, NW
E51	DOLLAR TREE #1255	5360 OLIVE DR STE B	CERS HAZ WASTE, CERS	Higher	903, 0.171, NW
52	CARTER TRACT SITE	MORAGA COURT/VICTOR	ENVIROSTOR, SCH, CERS	Lower	958, 0.181, West
F53	JEFFERS TRUCKING	5800 STATE RD	RCRA-VSQG	Higher	1011, 0.191, NNE
F54	PAUL F FOTH	5800 STATE RD	HIST UST, EMI, CERS	Higher	1011, 0.191, NNE
F55	FAUL F. FOTH	5800 STATE RD	HIST UST	Higher	1011, 0.191, NNE
F56		5800 STATE RD STE 10	RCRA NonGen / NLR	Higher	1011, 0.191, NNE
F57	DOLE ENTERPRISE INC	5800 STATE RD	AST	Higher	1011, 0.191, NNE
F58	DOLE ENTERPRISE INC	5800 STATE RD	CERS TANKS, CERS	Higher	1011, 0.191, NNE
F59	PAUL F. FOTH	5800 STATE RD	UST	Higher	1011, 0.191, NNE
F60	FAUL F. FOTH	5800 STATE RD	SWEEPS UST, CA FID UST	Higher	1011, 0.191, NNE
F61	R & M FUEL TRANSPORT	5800 STATE RD SPACE	RCRA NonGen / NLR	Higher	1011, 0.191, NNE
F62	DJ TANK LINES INC	5800 STATE RD #13	RCRA NonGen / NLR	Higher	1011, 0.191, NNE
G63	A & B TRAILER RENTAL	5940 STATE RD	UST	Higher	1019, 0.193, North
G64	NELSON'S AUTO/TRUCK	5940 STATE RD	RCRA NonGen / NLR	Higher	1019, 0.193, North
65	TRANSITIONAL CARE OF	5151 KNUDSEN DRIVE	CERS HAZ WASTE, NPDES, CIWQS, CERS	Lower	1071, 0.203, SSW
D66	VICTOR ST FACILITY	5430 VICTOR ST	SWEEPS UST, CA FID UST	Lower	1119, 0.212, NW
H67	OLIVE DRIVE SMOG & R	4525 STATE RD	RCRA NonGen / NLR	Higher	1123, 0.213, ENE
D68	K C ROAD DEPT - EQUI	5438 VICTOR	AST	Lower	1124, 0.213, NW
D69	EQUIPMENT MAINTENANC	5438 VICTOR ST	HIST UST	Lower	1124, 0.213, NW
D70	K C ROAD DEPT - EQUI	5438 VICTOR ST	CERS HAZ WASTE, CERS TANKS, CERS	Lower	1124, 0.213, NW
D71	K C ROAD DEPT - EQUI	5438 VICTOR ST	AST	Lower	1124, 0.213, NW
D72	EQUIPMENT MAINTENANC	5438 VICTOR ST	UST	Lower	1124, 0.213, NW
D73	KERN COUNTY RDS DEPT	5438 VICTOR ST	LUST, HIST UST, RCRA NonGen / NLR, FINDS, ECHO,...	Lower	1124, 0.213, NW
H74	DICKS AUTOMOTIVE AND	4625 STATE RD	RCRA NonGen / NLR	Higher	1137, 0.215, ENE
H75	DICK'S AUTOMOTIVE &	4625 STATE RD	RCRA NonGen / NLR	Higher	1137, 0.215, ENE
76	DUANE AMENT RADIOLOG	5616 NOMI ST	RCRA NonGen / NLR	Lower	1220, 0.231, West
I77	FIRE DEPARTMENT - HQ	5642 VICTOR	AST	Lower	1240, 0.235, NW
I78	KERN COUNTY FIRE DEP	5642 VICTOR ST	RCRA NonGen / NLR, FINDS, ECHO	Lower	1240, 0.235, NW

MAPPED SITES SUMMARY

Target Property Address:
NOT REPORTED
BAKERSFIELD, CA 93308

Click on Map ID to see full detail.

MAP ID	SITE NAME	ADDRESS	DATABASE ACRONYMS	RELATIVE ELEVATION	DIST (ft. & mi.) DIRECTION
I79	FIRE DEPARTMENT - HQ	5642 VICTOR ST	AST	Lower	1240, 0.235, NW
I80	FIRE DEPARTMENT - HQ	5642 VICTOR ST	CERS HAZ WASTE, CERS TANKS, CERS	Lower	1240, 0.235, NW
H81	MAPLE LEAF COMMUNICA	4580 STATE RD	HIST UST	Higher	1247, 0.236, ENE
H82	MELOS GAS AND GEAR I	4580 STATE RD	CERS HAZ WASTE, CERS	Higher	1247, 0.236, ENE
H83	MAPLE LEAF COMMUNICA	4580 STATE RD	SWEEPS UST	Higher	1247, 0.236, ENE
H84	WESTAIR GASES & EQUI	4580 STATE RD	RCRA NonGen / NLR	Higher	1247, 0.236, ENE
H85	MELOS GAS AND GEAR I	4580 STATE RD	UST	Higher	1247, 0.236, ENE
H86	MAPLE LEAF COMMUNICA	4580 STATE RD	UST	Higher	1247, 0.236, ENE
H87	WESTAIR GASES & EQUI	4580 STATE RD	CA FID UST, HAZNET	Higher	1247, 0.236, ENE
J88	OLIVE DRIVE AMPM	1632 OLIVE DR	CERS HAZ WASTE, CERS TANKS, CERS	Higher	1311, 0.248, NE
J89	OLIVE DRIVE AMPM	1632 OLIVE DR	UST	Higher	1311, 0.248, NE
J90	OLIVE DR ARCO AMPM	1632 OLIVE DR	RCRA NonGen / NLR	Higher	1311, 0.248, NE
K91	HUBBARD PROPERTY	1650 ROBERTS LN	LUST, HIST CORTESE	Higher	1779, 0.337, NE
K92	HUBBARD PROPERTY	1650 ROBERTS LN	LUST, CERS	Higher	1779, 0.337, NE
93	VARNER BROS.	1808 ROBERTS LN	LUST, AST, HAULERS, HIST CORTESE, CERS	Higher	2218, 0.420, North
94	BAKERSFIELD	1200 OLIVE DR	ENVIROSTOR, SWEEPS UST, CA FID UST, EMI, CERS	Higher	3215, 0.609, ENE
95	RAIN FOR RENT	3404 STATE STREET	ENVIROSTOR	Lower	3602, 0.682, ESE
96	CLEAN HARBORS INDUST	1400 NORRIS RD	ENVIROSTOR, LUST, HAZNET, CERS	Higher	3701, 0.701, NE

EXECUTIVE SUMMARY

TARGET PROPERTY SEARCH RESULTS

The target property was not listed in any of the databases searched by EDR.

DATABASES WITH NO MAPPED SITES

No mapped sites were found in EDR's search of available ("reasonably ascertainable ") government records either on the target property or within the search radius around the target property for the following databases:

STANDARD ENVIRONMENTAL RECORDS

Federal NPL site list

NPL ---------- National Priority List
Proposed NPL ---------- Proposed National Priority List Sites
NPL LIENS ---------- Federal Superfund Liens

Federal Delisted NPL site list

Delisted NPL ---------- National Priority List Deletions

Federal CERCLIS list

FEDERAL FACILITY ---------- Federal Facility Site Information listing
SEMS ---------- Superfund Enterprise Management System

Federal CERCLIS NFRAP site list

SEMS-ARCHIVE ---------- Superfund Enterprise Management System Archive

Federal RCRA CORRACTS facilities list

CORRACTS ---------- Corrective Action Report

Federal RCRA non-CORRACTS TSD facilities list

RCRA-TSDF ---------- RCRA - Treatment, Storage and Disposal

Federal RCRA generators list

RCRA-LQG ---------- RCRA - Large Quantity Generators

Federal institutional controls / engineering controls registries

LUCIS ---------- Land Use Control Information System
US ENG CONTROLS ---------- Engineering Controls Sites List
US INST CONTROL ---------- Sites with Institutional Controls

Federal ERNS list

ERNS ---------- Emergency Response Notification System

State- and tribal - equivalent NPL

RESPONSE ---- State Response Sites

State and tribal landfill and/or solid waste disposal site lists

SWF/LF ---- Solid Waste Information System

State and tribal leaking storage tank lists

INDIAN LUST ---- Leaking Underground Storage Tanks on Indian Land
CPS-SLIC ---- Statewide SLIC Cases

State and tribal registered storage tank lists

FEMA UST ---- Underground Storage Tank Listing
INDIAN UST ---- Underground Storage Tanks on Indian Land

State and tribal voluntary cleanup sites

VCP ---- Voluntary Cleanup Program Properties
INDIAN VCP ---- Voluntary Cleanup Priority Listing

State and tribal Brownfields sites

BROWNFIELDS ---- Considered Brownfieds Sites Listing

ADDITIONAL ENVIRONMENTAL RECORDS

Local Brownfield lists

US BROWNFIELDS ---- A Listing of Brownfields Sites

Local Lists of Landfill / Solid Waste Disposal Sites

WMUDS/SWAT ---- Waste Management Unit Database
SWRCY ---- Recycler Database
HAULERS ---- Registered Waste Tire Haulers Listing
INDIAN ODI ---- Report on the Status of Open Dumps on Indian Lands
DEBRIS REGION 9 ---- Torres Martinez Reservation Illegal Dump Site Locations
ODI ---- Open Dump Inventory
IHS OPEN DUMPS ---- Open Dumps on Indian Land

Local Lists of Hazardous waste / Contaminated Sites

US HIST CDL ---- Delisted National Clandestine Laboratory Register
HIST Cal-Sites ---- Historical Calsites Database
CDL ---- Clandestine Drug Labs
Toxic Pits ---- Toxic Pits Cleanup Act Sites
US CDL ---- National Clandestine Laboratory Register
PFAS ---- PFAS Contamination Site Location Listing

Local Land Records

LIENS ---- Environmental Liens Listing

LIENS 2	CERCLA Lien Information
DEED	Deed Restriction Listing

Records of Emergency Release Reports

HMIRS	Hazardous Materials Information Reporting System
CHMIRS	California Hazardous Material Incident Report System
LDS	Land Disposal Sites Listing
MCS	Military Cleanup Sites Listing
SPILLS 90	SPILLS 90 data from FirstSearch

Other Ascertainable Records

FUDS	Formerly Used Defense Sites
DOD	Department of Defense Sites
SCRD DRYCLEANERS	State Coalition for Remediation of Drycleaners Listing
US FIN ASSUR	Financial Assurance Information
EPA WATCH LIST	EPA WATCH LIST
2020 COR ACTION	2020 Corrective Action Program List
TSCA	Toxic Substances Control Act
TRIS	Toxic Chemical Release Inventory System
SSTS	Section 7 Tracking Systems
ROD	Records Of Decision
RMP	Risk Management Plans
RAATS	RCRA Administrative Action Tracking System
PRP	Potentially Responsible Parties
PADS	PCB Activity Database System
ICIS	Integrated Compliance Information System
FTTS	FIFRA/ TSCA Tracking System - FIFRA (Federal Insecticide, Fungicide, & Rodenticide Act)/TSCA (Toxic Substances Control Act)
MLTS	Material Licensing Tracking System
COAL ASH DOE	Steam-Electric Plant Operation Data
COAL ASH EPA	Coal Combustion Residues Surface Impoundments List
PCB TRANSFORMER	PCB Transformer Registration Database
RADINFO	Radiation Information Database
HIST FTTS	FIFRA/TSCA Tracking System Administrative Case Listing
DOT OPS	Incident and Accident Data
CONSENT	Superfund (CERCLA) Consent Decrees
INDIAN RESERV	Indian Reservations
FUSRAP	Formerly Utilized Sites Remedial Action Program
UMTRA	Uranium Mill Tailings Sites
LEAD SMELTERS	Lead Smelter Sites
US AIRS	Aerometric Information Retrieval System Facility Subsystem
US MINES	Mines Master Index File
ABANDONED MINES	Abandoned Mines
FINDS	Facility Index System/Facility Registry System
ECHO	Enforcement & Compliance History Information
UXO	Unexploded Ordnance Sites
DOCKET HWC	Hazardous Waste Compliance Docket Listing
FUELS PROGRAM	EPA Fuels Program Registered Listing
CA BOND EXP. PLAN	Bond Expenditure Plan
Cortese	"Cortese" Hazardous Waste & Substances Sites List
CUPA Listings	CUPA Resources List
EMI	Emissions Inventory Data
ENF	Enforcement Action Listing

Financial Assurance ---- Financial Assurance Information Listing
HAZNET ---- Facility and Manifest Data
ICE ---- ICE
HWP ---- EnviroStor Permitted Facilities Listing
HWT ---- Registered Hazardous Waste Transporter Database
MINES ---- Mines Site Location Listing
MWMP ---- Medical Waste Management Program Listing
NPDES ---- NPDES Permits Listing
PEST LIC ---- Pesticide Regulation Licenses Listing
PROC ---- Certified Processors Database
Notify 65 ---- Proposition 65 Records
UIC ---- UIC Listing
UIC GEO ---- UIC GEO (GEOTRACKER)
WASTEWATER PITS ---- Oil Wastewater Pits Listing
WDS ---- Waste Discharge System
WIP ---- Well Investigation Program Case List
MILITARY PRIV SITES ---- MILITARY PRIV SITES (GEOTRACKER)
PROJECT ---- PROJECT (GEOTRACKER)
WDR ---- Waste Discharge Requirements Listing
CIWQS ---- California Integrated Water Quality System
CERS ---- CERS
NON-CASE INFO ---- NON-CASE INFO (GEOTRACKER)
OTHER OIL GAS ---- OTHER OIL & GAS (GEOTRACKER)
PROD WATER PONDS ---- PROD WATER PONDS (GEOTRACKER)
SAMPLING POINT ---- SAMPLING POINT (GEOTRACKER)
WELL STIM PROJ ---- Well Stimulation Project (GEOTRACKER)
MINES MRDS ---- Mineral Resources Data System

EDR HIGH RISK HISTORICAL RECORDS

EDR Exclusive Records

EDR MGP ---- EDR Proprietary Manufactured Gas Plants

EDR RECOVERED GOVERNMENT ARCHIVES

Exclusive Recovered Govt. Archives

RGA LF ---- Recovered Government Archive Solid Waste Facilities List
RGA LUST ---- Recovered Government Archive Leaking Underground Storage Tank

SURROUNDING SITES: SEARCH RESULTS

Surrounding sites were identified in the following databases.

Elevations have been determined from the USGS Digital Elevation Model and should be evaluated on a relative (not an absolute) basis. Relative elevation information between sites of close proximity should be field verified. Sites with an elevation equal to or higher than the target property have been differentiated below from sites with an elevation lower than the target property.
Page numbers and map identification numbers refer to the EDR Radius Map report where detailed data on individual sites can be reviewed.

Sites listed in ***bold italics*** are in multiple databases.

Unmappable (orphan) sites are not considered in the foregoing analysis.

EXECUTIVE SUMMARY

STANDARD ENVIRONMENTAL RECORDS

Federal RCRA generators list

RCRA-SQG: RCRAInfo is EPA's comprehensive information system, providing access to data supporting the Resource Conservation and Recovery Act (RCRA) of 1976 and the Hazardous and Solid Waste Amendments (HSWA) of 1984. The database includes selective information on sites which generate, transport, store, treat and/or dispose of hazardous waste as defined by the Resource Conservation and Recovery Act (RCRA). Small quantity generators (SQGs) generate between 100 kg and 1,000 kg of hazardous waste per month.

A review of the RCRA-SQG list, as provided by EDR, and dated 12/16/2019 has revealed that there is 1 RCRA-SQG site within approximately 0.25 miles of the target property.

Equal/Higher Elevation	Address	Direction / Distance	Map ID	Page
OLIVE STAR CC INC EPA ID:: CAR000069054	***5300 OLIVE STREET***	***NNW 0 - 1/8 (0.079 mi.)***	***C41***	***85***

RCRA-VSQG: RCRAInfo is EPA's comprehensive information system, providing access to data supporting the Resource Conservation and Recovery Act (RCRA) of 1976 and the Hazardous and Solid Waste Amendments (HSWA) of 1984. The database includes selective information on sites which generate, transport, store, treat and/or dispose of hazardous waste as defined by the Resource Conservation and Recovery Act (RCRA). Very small quantity generators (VSQGs) generate less than 100 kg of hazardous waste, or less than 1 kg of acutely hazardous waste per month.

A review of the RCRA-VSQG list, as provided by EDR, and dated 12/16/2019 has revealed that there is 1 RCRA-VSQG site within approximately 0.25 miles of the target property.

Equal/Higher Elevation	Address	Direction / Distance	Map ID	Page
JEFFERS TRUCKING EPA ID:: CAD038068227	5800 STATE RD	NNE 1/8 - 1/4 (0.191 mi.)	F53	111

State- and tribal - equivalent CERCLIS

ENVIROSTOR: The Department of Toxic Substances Control's (DTSC's) Site Mitigation and Brownfields Reuse Program's (SMBRP's) EnviroStor database identifes sites that have known contamination or sites for which there may be reasons to investigate further. The database includes the following site types: Federal Superfund sites (National Priorities List (NPL)); State Response, including Military Facilities and State Superfund; Voluntary Cleanup; and School sites. EnviroStor provides similar information to the information that was available in CalSites, and provides additional site information, including, but not limited to, identification of formerly-contaminated properties that have been released for reuse, properties where environmental deed restrictions have been recorded to prevent inappropriate land uses, and risk characterization information that is used to assess potential impacts to public health and the environment at contaminated sites.

A review of the ENVIROSTOR list, as provided by EDR, and dated 10/28/2019 has revealed that there are 4 ENVIROSTOR sites within approximately 1 mile of the target property.

Equal/Higher Elevation	Address	Direction / Distance	Map ID	Page
BAKERSFIELD	***1200 OLIVE DR***	***ENE 1/2 - 1 (0.609 mi.)***	***94***	***196***

Facility Id: 60001605
Status: Inactive - Needs Evaluation

CLEAN HARBORS INDUST	***1400 NORRIS RD***	***NE 1/2 - 1 (0.701 mi.)***	***96***	***203***
Facility Id: 60001770 Status: Inactive - Needs Evaluation				

Lower Elevation	Address	Direction / Distance	Map ID	Page
CARTER TRACT SITE	***MORAGA COURT/VICTOR***	***W 1/8 - 1/4 (0.181 mi.)***	***52***	***107***
Facility Id: 15010018 Status: No Further Action				
RAIN FOR RENT	3404 STATE STREET	ESE 1/2 - 1 (0.682 mi.)	95	202
Facility Id: 60001771 Status: Inactive - Needs Evaluation				

State and tribal leaking storage tank lists

LUST: Leaking Underground Storage Tank (LUST) Sites included in GeoTracker. GeoTracker is the Water Boards data management system for sites that impact, or have the potential to impact, water quality in California, with emphasis on groundwater.

A review of the LUST list, as provided by EDR, has revealed that there are 10 LUST sites within approximately 0.5 miles of the target property.

Equal/Higher Elevation	Address	Direction / Distance	Map ID	Page
CHEVRON U.S.A. INC.	***5201 OLIVE DR***	***N 0 - 1/8 (0.034 mi.)***	***A16***	***39***
Database: LUST REG 5, Date of Government Version: 07/01/2008 Database: LUST, Date of Government Version: 09/09/2019 Status: Completed - Case Closed Status: Case Closed Global Id: T0602927571 Global Id: T0602900075				
CHEVRON STATION #9-9	***5201 OLIVE DR***	***N 0 - 1/8 (0.034 mi.)***	***A19***	***48***
Database: LUST REG 5, Date of Government Version: 07/01/2008 Status: Case Closed				
EXXON SERVICE STATIO	***5213 OLIVE***	***N 0 - 1/8 (0.046 mi.)***	***B21***	***50***
Database: LUST REG 5, Date of Government Version: 07/01/2008 Database: LUST, Date of Government Version: 09/09/2019 Status: Completed - Case Closed Status: Case Closed Global Id: T0602900248				
SHELL SERVICE STATIO	***5212 OLIVE***	***N 0 - 1/8 (0.064 mi.)***	***B32***	***63***
Database: LUST REG 5, Date of Government Version: 07/01/2008 Database: LUST, Date of Government Version: 09/09/2019 Status: Completed - Case Closed Status: Case Closed Global Id: T0602900097				
TEXACO STAR MART #02	***5300 OLIVE DR***	***NNW 0 - 1/8 (0.079 mi.)***	***C36***	***70***
Database: LUST REG 5, Date of Government Version: 07/01/2008 Status: Case Closed				
TEXACO STAR MART #02	***5300 OLIVE DR***	***NNW 0 - 1/8 (0.079 mi.)***	***C44***	***90***
Database: LUST, Date of Government Version: 09/09/2019				

Status: Completed - Case Closed
Global Id: T0602900393

HUBBARD PROPERTY	***1650 ROBERTS LN***	***NE 1/4 - 1/2 (0.337 mi.)***	***K91***	***191***

Database: LUST, Date of Government Version: 09/09/2019
Status: Completed - Case Closed
Global Id: T0602900473

HUBBARD PROPERTY	***1650 ROBERTS LN***	***NE 1/4 - 1/2 (0.337 mi.)***	***K92***	***192***

Database: LUST REG 5, Date of Government Version: 07/01/2008
Status: Case Closed

VARNER BROS.	***1808 ROBERTS LN***	***N 1/4 - 1/2 (0.420 mi.)***	***93***	***193***

Database: LUST REG 5, Date of Government Version: 07/01/2008
Database: LUST, Date of Government Version: 09/09/2019
Status: Completed - Case Closed
Status: Case Closed
Global Id: T0602900043

Lower Elevation	Address	Direction / Distance	Map ID	Page
KERN COUNTY RDS DEPT	***5438 VICTOR ST***	***NW 1/8 - 1/4 (0.213 mi.)***	***D73***	***148***

Database: LUST REG 5, Date of Government Version: 07/01/2008
Database: LUST, Date of Government Version: 09/09/2019
Status: Completed - Case Closed
Status: Case Closed
Global Id: T0602900454

State and tribal registered storage tank lists

UST: The Underground Storage Tank database contains registered USTs. USTs are regulated under Subtitle I of the Resource Conservation and Recovery Act (RCRA). The data come from the State Water Resources Control Board's Hazardous Substance Storage Container Database.

A review of the UST list, as provided by EDR, has revealed that there are 16 UST sites within approximately 0.25 miles of the target property.

Equal/Higher Elevation	Address	Direction / Distance	Map ID	Page
7 ELEVEN STORE #3225	5203 OLIVE DR	NNW 0 - 1/8 (0.023 mi.)	B2	8

Database: UST, Date of Government Version: 09/09/2019
Database: KERN CO. UST, Date of Government Version: 10/28/2019
Facility Id: FA0003686

7-ELEVEN INC #32257	5203 OLIVE DR	NNW 0 - 1/8 (0.023 mi.)	B4	10

Database: UST, Date of Government Version: 09/09/2019
Database: KERN CO. UST, Date of Government Version: 10/28/2019
Facility ID: FA0003686

NORTH OF RIVER SANIT	5001 OLIVE DR	NNE 0 - 1/8 (0.029 mi.)	A6	20

Database: KERN CO. UST, Date of Government Version: 10/28/2019

AUTO SPA EXPRESS WAS	5725 KNUDSEN DR	NNW 0 - 1/8 (0.031 mi.)	B9	24

Database: UST, Date of Government Version: 09/09/2019
Facility Id: 10649608

SULLY'S CHEVRON (OLI	5201 OLIVE DR	N 0 - 1/8 (0.034 mi.)	A11	25

Database: UST, Date of Government Version: 09/09/2019
Database: KERN CO. UST, Date of Government Version: 10/28/2019

EXECUTIVE SUMMARY

Equal/Higher Elevation	Address	Direction / Distance	Map ID	Page
KEESTERS CHEVRON STA Database: UST, Date of Government Version: 09/09/2019 Facility Id: FA0000066	5201 OLIVE DR	N 0 - 1/8 (0.034 mi.)	A17	46
THE SPOT FOOD MART # Database: UST, Date of Government Version: 09/09/2019 Database: KERN CO. UST, Date of Government Version: 10/28/2019 Facility ID: FA0000066	5201 OLIVE DR	N 0 - 1/8 (0.034 mi.)	A18	46
CARROLL'S EXXON Database: KERN CO. UST, Date of Government Version: 10/28/2019	5213 OLIVE DR	N 0 - 1/8 (0.046 mi.)	B20	49
OLIVE DRIVE SHELL - Database: KERN CO. UST, Date of Government Version: 10/28/2019 Facility ID: FA0000501	5212 OLIVE DR	N 0 - 1/8 (0.064 mi.)	B29	60
OLIVE DRIVE SHELL Database: UST, Date of Government Version: 09/09/2019 Database: KERN CO. UST, Date of Government Version: 10/28/2019 Facility Id: FA0002396 Facility ID: FA0002396	5300 OLIVE DR	NNW 0 - 1/8 (0.079 mi.)	C39	79
PAUL F. FOTH Database: KERN CO. UST, Date of Government Version: 10/28/2019	5800 STATE RD	NNE 1/8 - 1/4 (0.191 mi.)	F59	123
A & B TRAILER RENTAL Database: KERN CO. UST, Date of Government Version: 10/28/2019	5940 STATE RD	N 1/8 - 1/4 (0.193 mi.)	G63	127
MELOS GAS AND GEAR I Database: KERN CO. UST, Date of Government Version: 10/28/2019 Facility ID: FA0003955	4580 STATE RD	ENE 1/8 - 1/4 (0.236 mi.)	H85	182
MAPLE LEAF COMMUNICA Database: KERN CO. UST, Date of Government Version: 10/28/2019	4580 STATE RD	ENE 1/8 - 1/4 (0.236 mi.)	H86	182
OLIVE DRIVE AMPM Database: UST, Date of Government Version: 09/09/2019 Database: KERN CO. UST, Date of Government Version: 10/28/2019 Facility Id: FA0043988 Facility ID: FA0043988	1632 OLIVE DR	NE 1/8 - 1/4 (0.248 mi.)	J89	188

Lower Elevation	Address	Direction / Distance	Map ID	Page
EQUIPMENT MAINTENANC Database: KERN CO. UST, Date of Government Version: 10/28/2019	5438 VICTOR ST	NW 1/8 - 1/4 (0.213 mi.)	D72	148

AST: A listing of aboveground storage tank petroleum storage tank locations.

A review of the AST list, as provided by EDR, has revealed that there are 5 AST sites within approximately 0.25 miles of the target property.

Equal/Higher Elevation	Address	Direction / Distance	Map ID	Page
DOLE ENTERPRISE INC Database: AST, Date of Government Version: 07/06/2016	5800 STATE RD	NNE 1/8 - 1/4 (0.191 mi.)	F57	120

Lower Elevation	Address	Direction / Distance	Map ID	Page
K C ROAD DEPT - EQUI Database: AST, Date of Government Version: 07/06/2016	5438 VICTOR	NW 1/8 - 1/4 (0.213 mi.)	D68	140

Lower Elevation	Address	Direction / Distance	Map ID	Page
K C ROAD DEPT - EQUI Database: AST, Date of Government Version: 07/06/2016	5438 VICTOR ST	NW 1/8 - 1/4 (0.213 mi.)	D71	147
FIRE DEPARTMENT - HQ Database: AST, Date of Government Version: 07/06/2016	5642 VICTOR	NW 1/8 - 1/4 (0.235 mi.)	I77	162
FIRE DEPARTMENT - HQ Database: AST, Date of Government Version: 07/06/2016	5642 VICTOR ST	NW 1/8 - 1/4 (0.235 mi.)	I79	165

ADDITIONAL ENVIRONMENTAL RECORDS

Local Lists of Hazardous waste / Contaminated Sites

SCH: This category contains proposed and existing school sites that are being evaluated by DTSC for possible hazardous materials contamination. In some cases, these properties may be listed in the CalSites category. depending on the level of threat to public health and safety or the. environment they pose.

A review of the SCH list, as provided by EDR, and dated 10/28/2019 has revealed that there is 1 SCH site within approximately 0.25 miles of the target property.

Lower Elevation	Address	Direction / Distance	Map ID	Page
CARTER TRACT SITE Facility Id: 15010018 Status: No Further Action	***MORAGA COURT/VICTOR***	***W 1/8 - 1/4 (0.181 mi.)***	***52***	***107***

CERS HAZ WASTE: List of sites in the California Environmental Protection Agency (CalEPA) Regulated Site Portal which fall under the Hazardous Chemical Management, Hazardous Waste Onsite Treatment, Household Hazardous Waste Collection, Hazardous Waste Generator, and RCRA LQ HW Generator programs.

A review of the CERS HAZ WASTE list, as provided by EDR, and dated 10/21/2019 has revealed that there are 11 CERS HAZ WASTE sites within approximately 0.25 miles of the target property.

Equal/Higher Elevation	Address	Direction / Distance	Map ID	Page
7-ELEVEN INC #32257	***5203 OLIVE DR***	***NNW 0 - 1/8 (0.023 mi.)***	***B5***	***13***
AUTO SPA EXPRESS WAS	***5725 KNUDSEN DR***	***NNW 0 - 1/8 (0.031 mi.)***	***B7***	***20***
THE SPOT FOOD MART #	***5201 OLIVE DR***	***N 0 - 1/8 (0.034 mi.)***	***A14***	***28***
ROSS DRESS FOR LESS	***5360 OLIVE DR***	***NW 1/8 - 1/4 (0.171 mi.)***	***E50***	***100***
DOLLAR TREE #1255	***5360 OLIVE DR STE B***	***NW 1/8 - 1/4 (0.171 mi.)***	***E51***	***104***
MELOS GAS AND GEAR I	***4580 STATE RD***	***ENE 1/8 - 1/4 (0.236 mi.)***	***H82***	***172***
OLIVE DRIVE AMPM	***1632 OLIVE DR***	***NE 1/8 - 1/4 (0.248 mi.)***	***J88***	***183***

Lower Elevation	Address	Direction / Distance	Map ID	Page
MISTER CAR WASH - OL	***5375 OLIVE DR***	***NW 1/8 - 1/4 (0.163 mi.)***	***D45***	***92***
TRANSITIONAL CARE OF	***5151 KNUDSEN DRIVE***	***SSW 1/8 - 1/4 (0.203 mi.)***	***65***	***129***
K C ROAD DEPT - EQUI	***5438 VICTOR ST***	***NW 1/8 - 1/4 (0.213 mi.)***	***D70***	***142***
FIRE DEPARTMENT - HQ	***5642 VICTOR ST***	***NW 1/8 - 1/4 (0.235 mi.)***	***I80***	***166***

Local Lists of Registered Storage Tanks

SWEEPS UST: Statewide Environmental Evaluation and Planning System. This underground storage tank listing was updated and maintained by a company contacted by the SWRCB in the early 1990's. The listing is no longer updated or maintained. The local agency is the contact for more information on a site on the SWEEPS list.

A review of the SWEEPS UST list, as provided by EDR, and dated 06/01/1994 has revealed that there are 8 SWEEPS UST sites within approximately 0.25 miles of the target property.

Equal/Higher Elevation	Address	Direction / Distance	Map ID	Page
SULLIVAN PET CO LLC/ Comp Number: 63232	***5201 OLIVE DRIVE***	***N 0 - 1/8 (0.034 mi.)***	***A15***	***38***
CHEVRON U.S.A. INC. Status: A Tank Status: A Comp Number: 63232	***5201 OLIVE DR***	***N 0 - 1/8 (0.034 mi.)***	***A16***	***39***
SHELL Comp Number: 64765	***5212 OLIVE DR***	***N 0 - 1/8 (0.064 mi.)***	***B28***	***57***
SHELL OIL CO Status: A Tank Status: A Comp Number: 64765	***5212 OLIVE***	***N 0 - 1/8 (0.064 mi.)***	***B33***	***65***
TEXACO Status: A Tank Status: A Comp Number: 49938	***5300 OLIVE DR***	***NNW 0 - 1/8 (0.079 mi.)***	***C42***	***87***
FAUL F. FOTH Status: A Tank Status: A Comp Number: 14616	***5800 STATE RD***	***NNE 1/8 - 1/4 (0.191 mi.)***	***F60***	***123***
MAPLE LEAF COMMUNICA Status: A Tank Status: A Comp Number: 58284	4580 STATE RD	ENE 1/8 - 1/4 (0.236 mi.)	H83	180

Lower Elevation	Address	Direction / Distance	Map ID	Page
VICTOR ST FACILITY Comp Number: 17939	***5430 VICTOR ST***	***NW 1/8 - 1/4 (0.212 mi.)***	***D66***	***138***

HIST UST: Historical UST Registered Database.

A review of the HIST UST list, as provided by EDR, and dated 10/15/1990 has revealed that there are 15 HIST UST sites within approximately 0.25 miles of the target property.

Equal/Higher Elevation	Address	Direction / Distance	Map ID	Page
NORTH OF RIVER SANIT Facility Id: 00000046724	5001 OLIVER DRIVE	NNE 0 - 1/8 (0.017 mi.)	A1	8
99702	5201 OLIVE DR	N 0 - 1/8 (0.034 mi.)	A13	27

Facility Id: 00000063232				
BILL CARROLLS EXXON Facility Id: 00000040072	5213 OLIVE DR	N 0 - 1/8 (0.046 mi.)	B22	52
CARROLLS EXXON SERVI Facility Id: 00000004283	5213 OLIVE DR	N 0 - 1/8 (0.046 mi.)	B24	54
SHELL	***5212 OLIVE DR***	***N 0 - 1/8 (0.064 mi.)***	***B28***	***57***
DON THOMPSON SHELL Facility Id: 00000064765	5212 OLIVE DR	N 0 - 1/8 (0.064 mi.)	B31	62
DONALD W. THOMPSON Facility Id: 00000010684	5212 OLIVE DR	N 0 - 1/8 (0.064 mi.)	B34	69
TEXACO STAR MART #02	***5300 OLIVE DR***	***NNW 0 - 1/8 (0.079 mi.)***	***C36***	***70***
TEXACO Facility Id: 00000016202	***5300 OLIVE DRIVE & K***	***NNW 0 - 1/8 (0.079 mi.)***	***C40***	***83***
OLIVE DR TEXACO SERV Facility Id: 00000049938	5300 OLIVE DR	NNW 0 - 1/8 (0.079 mi.)	C43	89
PAUL F FOTH	***5800 STATE RD***	***NNE 1/8 - 1/4 (0.191 mi.)***	***F54***	***113***
FAUL F. FOTH Facility Id: 00000014616	5800 STATE RD	NNE 1/8 - 1/4 (0.191 mi.)	F55	118
MAPLE LEAF COMMUNICA Facility Id: 00000058284	4580 STATE RD	ENE 1/8 - 1/4 (0.236 mi.)	H81	172

Lower Elevation	**Address**	**Direction / Distance**	**Map ID**	**Page**
EQUIPMENT MAINTENANC Facility Id: 00000017939	5438 VICTOR ST	NW 1/8 - 1/4 (0.213 mi.)	D69	141
KERN COUNTY RDS DEPT	***5438 VICTOR ST***	***NW 1/8 - 1/4 (0.213 mi.)***	***D73***	***148***

CERS TANKS: List of sites in the California Environmental Protection Agency (CalEPA) Regulated Site Portal which fall under the Aboveground Petroleum Storage and Underground Storage Tank regulatory programs.

A review of the CERS TANKS list, as provided by EDR, and dated 10/21/2019 has revealed that there are 7 CERS TANKS sites within approximately 0.25 miles of the target property.

Equal/Higher Elevation	**Address**	**Direction / Distance**	**Map ID**	**Page**
7-ELEVEN INC #32257	***5203 OLIVE DR***	***NNW 0 - 1/8 (0.023 mi.)***	***B5***	***13***
THE SPOT FOOD MART #	***5201 OLIVE DR***	***N 0 - 1/8 (0.034 mi.)***	***A14***	***28***
OLIVE LC INC	***5300 OLIVE DR***	***NNW 0 - 1/8 (0.079 mi.)***	***C38***	***72***
DOLE ENTERPRISE INC	***5800 STATE RD***	***NNE 1/8 - 1/4 (0.191 mi.)***	***F58***	***120***
OLIVE DRIVE AMPM	***1632 OLIVE DR***	***NE 1/8 - 1/4 (0.248 mi.)***	***J88***	***183***

Lower Elevation	**Address**	**Direction / Distance**	**Map ID**	**Page**
K C ROAD DEPT - EQUI	***5438 VICTOR ST***	***NW 1/8 - 1/4 (0.213 mi.)***	***D70***	***142***
FIRE DEPARTMENT - HQ	***5642 VICTOR ST***	***NW 1/8 - 1/4 (0.235 mi.)***	***I80***	***166***

CA FID UST: The Facility Inventory Database contains active and inactive underground storage tank locations. The source is the State Water Resource Control Board.

A review of the CA FID UST list, as provided by EDR, and dated 10/31/1994 has revealed that there are 6 CA FID UST sites within approximately 0.25 miles of the target property.

Equal/Higher Elevation	Address	Direction / Distance	Map ID	Page
99702 CHEVRON Facility Id: 15000083 Status: A	5201 OLIVE DR	N 0 - 1/8 (0.034 mi.)	A10	25
SHELL OIL CO Facility Id: 15002005 Status: A	***5212 OLIVE***	***N 0 - 1/8 (0.064 mi.)***	***B33***	***65***
TEXACO Facility Id: 15000281 Status: A	***5300 OLIVE DR***	***NNW 0 - 1/8 (0.079 mi.)***	***C42***	***87***
FAUL F. FOTH Facility Id: 15001766 Status: A	***5800 STATE RD***	***NNE 1/8 - 1/4 (0.191 mi.)***	***F60***	***123***
WESTAIR GASES & EQUI Facility Id: 15005484 Status: A	***4580 STATE RD***	***ENE 1/8 - 1/4 (0.236 mi.)***	***H87***	***183***

Lower Elevation	Address	Direction / Distance	Map ID	Page
VICTOR ST FACILITY Facility Id: 15004600 Status: I	***5430 VICTOR ST***	***NW 1/8 - 1/4 (0.212 mi.)***	***D66***	***138***

Other Ascertainable Records

RCRA NonGen / NLR: RCRAInfo is EPA's comprehensive information system, providing access to data supporting the Resource Conservation and Recovery Act (RCRA) of 1976 and the Hazardous and Solid Waste Amendments (HSWA) of 1984. The database includes selective information on sites which generate, transport, store, treat and/or dispose of hazardous waste as defined by the Resource Conservation and Recovery Act (RCRA). Non-Generators do not presently generate hazardous waste.

A review of the RCRA NonGen / NLR list, as provided by EDR, and dated 12/16/2019 has revealed that there are 19 RCRA NonGen / NLR sites within approximately 0.25 miles of the target property.

Equal/Higher Elevation	Address	Direction / Distance	Map ID	Page
7 ELEVEN STORE #3225 EPA ID:: CAL000266328	5203 OLIVE DR	NNW 0 - 1/8 (0.023 mi.)	B3	9
AUTO SPA EXPRESS WAS EPA ID:: CAL000376448	5725 KNUDSEN DR	NNW 0 - 1/8 (0.031 mi.)	B8	23
SHELL OIL CO EPA ID:: CAD981465644	***5212 OLIVE***	***N 0 - 1/8 (0.064 mi.)***	***B33***	***65***
DOLLAR TREE #01255 EPA ID:: CAL000430087	5360 OLIVE DR STE B	NW 1/8 - 1/4 (0.171 mi.)	E47	96
THE VONS COMPANIES I	***5360 OLIVE DR***	***NW 1/8 - 1/4 (0.171 mi.)***	***E48***	***97***

EPA ID:: CAR000240002				
ROSS DRESS FOR LESS EPA ID:: CAL000434704	5360 OLIVE DR	NW 1/8 - 1/4 (0.171 mi.)	E49	99
Not reported EPA ID:: CAL000447987	5800 STATE RD STE 10	NNE 1/8 - 1/4 (0.191 mi.)	F56	118
R & M FUEL TRANSPORT EPA ID:: CAL000428368	5800 STATE RD SPACE	NNE 1/8 - 1/4 (0.191 mi.)	F61	124
DJ TANK LINES INC EPA ID:: CAL000431683	5800 STATE RD #13	NNE 1/8 - 1/4 (0.191 mi.)	F62	126
NELSON'S AUTO/TRUCK EPA ID:: CAL000437868	5940 STATE RD	N 1/8 - 1/4 (0.193 mi.)	G64	127
OLIVE DRIVE SMOG & R EPA ID:: CAL000263346	4525 STATE RD	ENE 1/8 - 1/4 (0.213 mi.)	H67	139
DICKS AUTOMOTIVE AND EPA ID:: CAL000442816	4625 STATE RD	ENE 1/8 - 1/4 (0.215 mi.)	H74	159
DICK'S AUTOMOTIVE & EPA ID:: CAL000212343	4625 STATE RD	ENE 1/8 - 1/4 (0.215 mi.)	H75	160
WESTAIR GASES & EQUI EPA ID:: CAL000414623	4580 STATE RD	ENE 1/8 - 1/4 (0.236 mi.)	H84	180
OLIVE DR ARCO AMPM EPA ID:: CAL000437659	1632 OLIVE DR	NE 1/8 - 1/4 (0.248 mi.)	J90	189

Lower Elevation	**Address**	**Direction / Distance**	**Map ID**	**Page**
CWP CALIFORNIA CORP EPA ID:: CAL000435927	5375 OLIVE DR	NW 1/8 - 1/4 (0.163 mi.)	D46	94
KERN COUNTY RDS DEPT EPA ID:: CAD983649856	***5438 VICTOR ST***	***NW 1/8 - 1/4 (0.213 mi.)***	***D73***	***148***
DUANE AMENT RADIOLOG EPA ID:: CAL000278930	5616 NOMI ST	W 1/8 - 1/4 (0.231 mi.)	76	161
KERN COUNTY FIRE DEP EPA ID:: CAD983584137	***5642 VICTOR ST***	***NW 1/8 - 1/4 (0.235 mi.)***	***I78***	***163***

DRYCLEANERS: A list of drycleaner related facilities that have EPA ID numbers. These are facilities with certain SIC codes: power laundries, family and commercial; garment pressing and cleaners' agents; linen supply; coin-operated laundries and cleaning; drycleaning plants except rugs; carpet and upholster cleaning; industrial launderers; laundry and garment services.

A review of the DRYCLEANERS list, as provided by EDR, has revealed that there is 1 DRYCLEANERS site within approximately 0.25 miles of the target property.

Equal/Higher Elevation	**Address**	**Direction / Distance**	**Map ID**	**Page**
ONE HOUR MARTINIZING	***5301 OLIVE DR***	***NNW 0 - 1/8 (0.048 mi.)***	***B25***	***55***

Database: DRYCLEANERS, Date of Government Version: 09/06/2019
EPA Id: CAL000145047
EPA Id: CAL000235985
EPA Id: CAL000292303

HIST CORTESE: The sites for the list are designated by the State Water Resource Control Board [LUST], the Integrated Waste Board [SWF/LS], and the Department of Toxic Substances Control [CALSITES]. This listing is no longer updated by the state agency.

A review of the HIST CORTESE list, as provided by EDR, and dated 04/01/2001 has revealed that there are 7 HIST CORTESE sites within approximately 0.5 miles of the target property.

Equal/Higher Elevation	Address	Direction / Distance	Map ID	Page
CHEVRON U.S.A. INC. Reg Id: 5T15000075	***5201 OLIVE DR***	***N 0 - 1/8 (0.034 mi.)***	***A16***	***39***
EXXON SERVICE STATIO Reg Id: 5T15000249	***5213 OLIVE***	***N 0 - 1/8 (0.046 mi.)***	***B21***	***50***
SHELL SERVICE STATIO Reg Id: 5T15000097	***5212 OLIVE***	***N 0 - 1/8 (0.064 mi.)***	***B32***	***63***
TEXACO STAR MART #02 Reg Id: 5T15000401	***5300 OLIVE DR***	***NNW 0 - 1/8 (0.079 mi.)***	***C44***	***90***
HUBBARD PROPERTY Reg Id: 5T15000487	***1650 ROBERTS LN***	***NE 1/4 - 1/2 (0.337 mi.)***	***K91***	***191***
VARNER BROS. Reg Id: 5T15000043	***1808 ROBERTS LN***	***N 1/4 - 1/2 (0.420 mi.)***	***93***	***193***

Lower Elevation	Address	Direction / Distance	Map ID	Page
KERN COUNTY RDS DEPT Reg Id: 5T15000467	***5438 VICTOR ST***	***NW 1/8 - 1/4 (0.213 mi.)***	***D73***	***148***

EDR HIGH RISK HISTORICAL RECORDS

EDR Exclusive Records

EDR Hist Auto: EDR has searched selected national collections of business directories and has collected listings of potential gas station/filling station/service station sites that were available to EDR researchers. EDR's review was limited to those categories of sources that might, in EDR's opinion, include gas station/filling station/service station establishments. The categories reviewed included, but were not limited to gas, gas station, gasoline station, filling station, auto, automobile repair, auto service station, service station, etc. This database falls within a category of information EDR classifies as "High Risk Historical Records", or HRHR. EDR's HRHR effort presents unique and sometimes proprietary data about past sites and operations that typically create environmental concerns, but may not show up in current government records searches.

A review of the EDR Hist Auto list, as provided by EDR, has revealed that there are 6 EDR Hist Auto sites within approximately 0.125 miles of the target property.

Equal/Higher Elevation	Address	Direction / Distance	Map ID	Page
KEESTER RILEY CHEVRO	5201 OLIVE DR	N 0 - 1/8 (0.034 mi.)	A12	26
HUMBLE OIL SERVICE S	5213 OLIVE DR	N 0 - 1/8 (0.046 mi.)	B23	53
CASLEY GABRIEL G	5301 OLIVE DR	NNW 0 - 1/8 (0.048 mi.)	B27	57
THOMPSON S SHELL SER	5212 OLIVE DR	N 0 - 1/8 (0.064 mi.)	B30	61
SMITH S HOWARD RICHF	5206 OLIVE DR	N 0 - 1/8 (0.064 mi.)	B35	70
WILSON BEELER TEXACO	5300 OLIVE DR	NNW 0 - 1/8 (0.079 mi.)	C37	72

EXECUTIVE SUMMARY

EDR Hist Cleaner: EDR has searched selected national collections of business directories and has collected listings of potential dry cleaner sites that were available to EDR researchers. EDR's review was limited to those categories of sources that might, in EDR's opinion, include dry cleaning establishments. The categories reviewed included, but were not limited to dry cleaners, cleaners, laundry, laundromat, cleaning/laundry, wash & dry etc. This database falls within a category of information EDR classifies as "High Risk Historical Records", or HRHR. EDR's HRHR effort presents unique and sometimes proprietary data about past sites and operations that typically create environmental concerns, but may not show up in current government records searches.

A review of the EDR Hist Cleaner list, as provided by EDR, has revealed that there is 1 EDR Hist Cleaner site within approximately 0.125 miles of the target property.

Equal/Higher Elevation	Address	Direction / Distance	Map ID	Page
ONE HOUR MARTINIZING	5301 OLIVE DR	NNW 0 - 1/8 (0.048 mi.)	B26	56

EXECUTIVE SUMMARY

There were no unmapped sites in this report.

OVERVIEW MAP - 5932314.2S

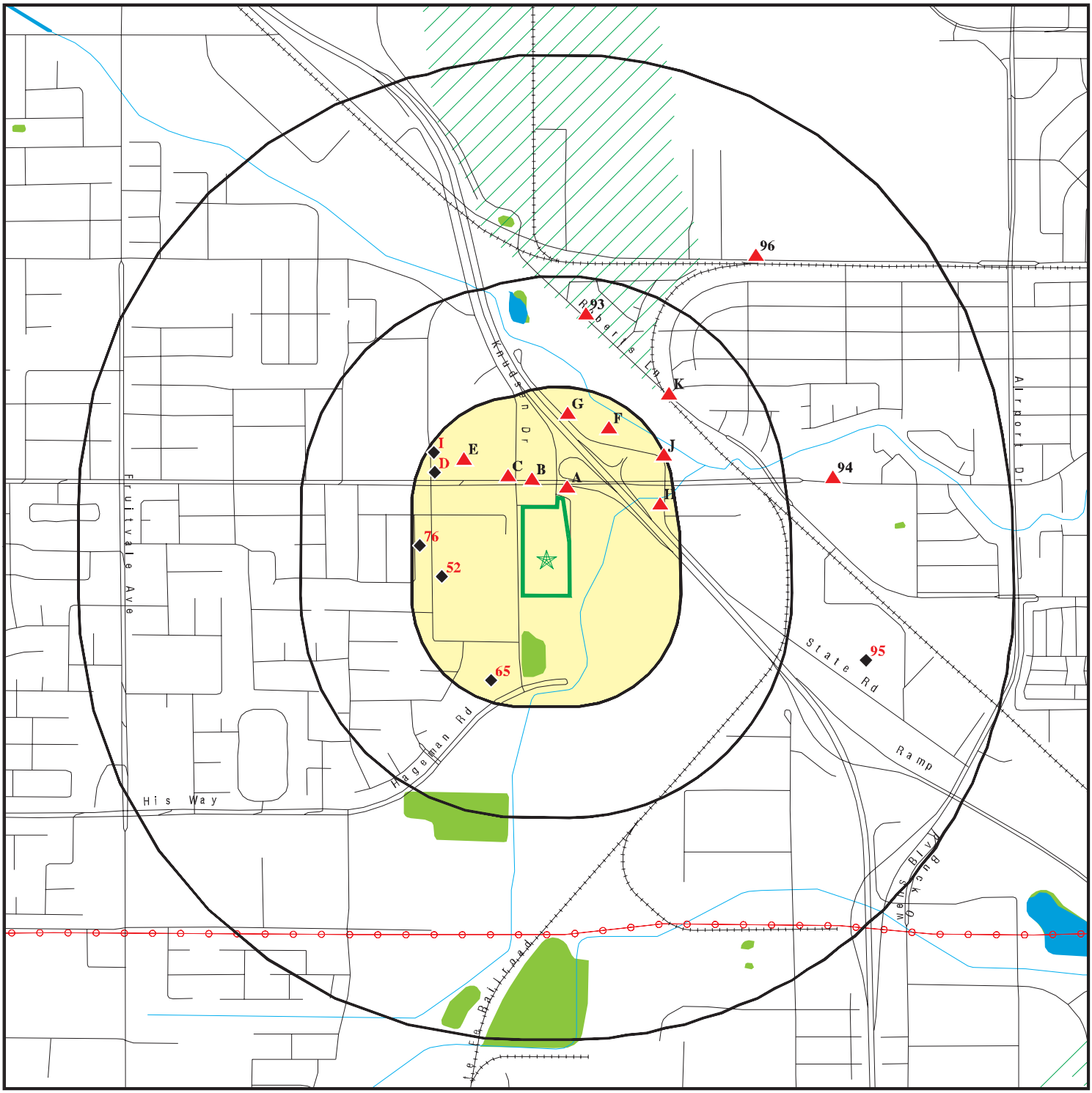

Target Property

Sites at elevations higher than or equal to the target property

Sites at elevations lower than the target property

Manufactured Gas Plants

National Priority List Sites

Dept. Defense Sites

Indian Reservations BIA

Power transmission lines

Special Flood Hazard Area (1%)

0.2% Annual Chance Flood Hazard

National Wetland Inventory

State Wetlands

Areas of Concern

This report includes Interactive Map Layers to display and/or hide map information. The legend includes only those icons for the default map view.

SITE NAME:	Vacant Property	CLIENT:	Krazan & Associates, Inc.
ADDRESS:	Not Reported Bakersfield CA 93308	CONTACT:	Michael Bowery
		INQUIRY #:	5932314.2s
LAT/LONG:	35.409765 / 119.057597	DATE:	January 10, 2020 7:30 pm

Copyright © 2020 EDR, Inc. © 2015 TomTom Rel. 2015.

DETAIL MAP - 5932314.2S

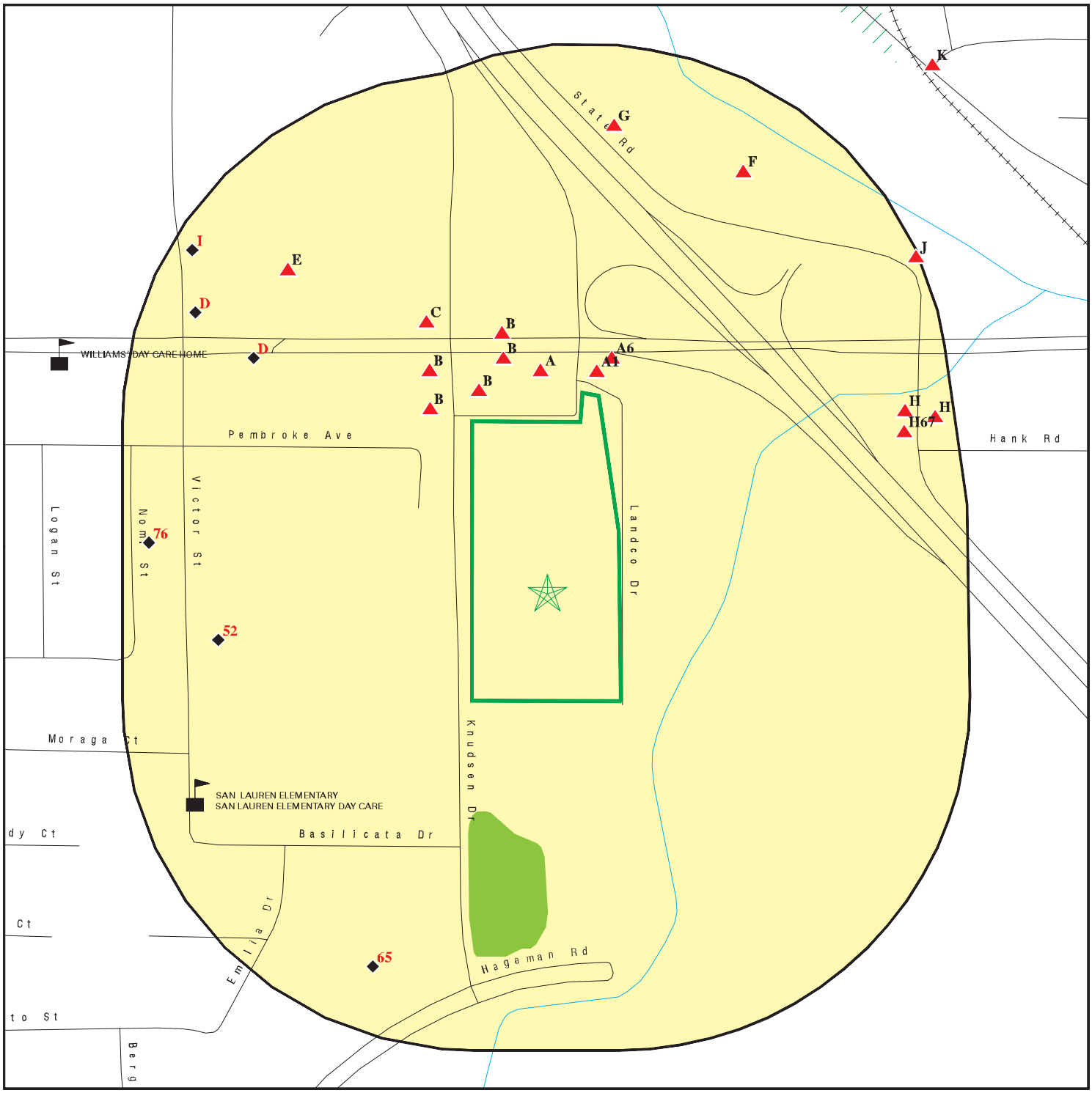

Target Property

Sites at elevations higher than or equal to the target property

Sites at elevations lower than the target property

Manufactured Gas Plants

Sensitive Receptors

National Priority List Sites

Dept. Defense Sites

0 1/16 1/8 1/4 Miles

Indian Reservations BIA

Special Flood Hazard Area (1%)

0.2% Annual Chance Flood Hazard

National Wetland Inventory

State Wetlands

Areas of Concern

N

This report includes Interactive Map Layers to display and/or hide map information. The legend includes only those icons for the default map view.

SITE NAME:	Vacant Property	CLIENT:	Krazan & Associates, Inc.
ADDRESS:	Not Reported Bakersfield CA 93308	CONTACT:	Michael Bowery
LAT/LONG:	35.409765 / 119.057597	INQUIRY #:	5932314.2s
		DATE:	January 10, 2020 7:31 pm

Copyright © 2020 EDR, Inc. © 2015 TomTom Rel. 2015.

MAP FINDINGS SUMMARY

Database	Search Distance (Miles)	Target Property	< 1/8	1/8 - 1/4	1/4 - 1/2	1/2 - 1	> 1	Total Plotted
STANDARD ENVIRONMENTAL RECORDS								
Federal NPL site list								
NPL	1.000		0	0	0	0	NR	0
Proposed NPL	1.000		0	0	0	0	NR	0
NPL LIENS	1.000		0	0	0	0	NR	0
Federal Delisted NPL site list								
Delisted NPL	1.000		0	0	0	0	NR	0
Federal CERCLIS list								
FEDERAL FACILITY	0.500		0	0	0	NR	NR	0
SEMS	0.500		0	0	0	NR	NR	0
Federal CERCLIS NFRAP site list								
SEMS-ARCHIVE	0.500		0	0	0	NR	NR	0
Federal RCRA CORRACTS facilities list								
CORRACTS	1.000		0	0	0	0	NR	0
Federal RCRA non-CORRACTS TSD facilities list								
RCRA-TSDF	0.500		0	0	0	NR	NR	0
Federal RCRA generators list								
RCRA-LQG	0.250		0	0	NR	NR	NR	0
RCRA-SQG	0.250		1	0	NR	NR	NR	1
RCRA-VSQG	0.250		0	1	NR	NR	NR	1
Federal institutional controls / engineering controls registries								
LUCIS	0.500		0	0	0	NR	NR	0
US ENG CONTROLS	0.500		0	0	0	NR	NR	0
US INST CONTROL	0.500		0	0	0	NR	NR	0
Federal ERNS list								
ERNS	0.001		0	NR	NR	NR	NR	0
State- and tribal - equivalent NPL								
RESPONSE	1.000		0	0	0	0	NR	0
State- and tribal - equivalent CERCLIS								
ENVIROSTOR	1.000		0	1	0	3	NR	4
State and tribal landfill and/or solid waste disposal site lists								
SWF/LF	0.500		0	0	0	NR	NR	0
State and tribal leaking storage tank lists								
LUST	0.500		6	1	3	NR	NR	10

MAP FINDINGS SUMMARY

Database	Search Distance (Miles)	Target Property	< 1/8	1/8 - 1/4	1/4 - 1/2	1/2 - 1	> 1	Total Plotted
INDIAN LUST	0.500		0	0	0	NR	NR	0
CPS-SLIC	0.500		0	0	0	NR	NR	0
State and tribal registered storage tank lists								
FEMA UST	0.250		0	0	NR	NR	NR	0
UST	0.250		10	6	NR	NR	NR	16
AST	0.250		0	5	NR	NR	NR	5
INDIAN UST	0.250		0	0	NR	NR	NR	0
State and tribal voluntary cleanup sites								
VCP	0.500		0	0	0	NR	NR	0
INDIAN VCP	0.500		0	0	0	NR	NR	0
State and tribal Brownfields sites								
BROWNFIELDS	0.500		0	0	0	NR	NR	0
ADDITIONAL ENVIRONMENTAL RECORDS								
Local Brownfield lists								
US BROWNFIELDS	0.500		0	0	0	NR	NR	0
Local Lists of Landfill / Solid Waste Disposal Sites								
WMUDS/SWAT	0.500		0	0	0	NR	NR	0
SWRCY	0.500		0	0	0	NR	NR	0
HAULERS	0.001		0	NR	NR	NR	NR	0
INDIAN ODI	0.500		0	0	0	NR	NR	0
DEBRIS REGION 9	0.500		0	0	0	NR	NR	0
ODI	0.500		0	0	0	NR	NR	0
IHS OPEN DUMPS	0.500		0	0	0	NR	NR	0
Local Lists of Hazardous waste / Contaminated Sites								
US HIST CDL	0.001		0	NR	NR	NR	NR	0
HIST Cal-Sites	1.000		0	0	0	0	NR	0
SCH	0.250		0	1	NR	NR	NR	1
CDL	0.001		0	NR	NR	NR	NR	0
Toxic Pits	1.000		0	0	0	0	NR	0
CERS HAZ WASTE	0.250		3	8	NR	NR	NR	11
US CDL	0.001		0	NR	NR	NR	NR	0
PFAS	0.500		0	0	0	NR	NR	0
Local Lists of Registered Storage Tanks								
SWEEPS UST	0.250		5	3	NR	NR	NR	8
HIST UST	0.250		10	5	NR	NR	NR	15
CERS TANKS	0.250		3	4	NR	NR	NR	7
CA FID UST	0.250		3	3	NR	NR	NR	6
Local Land Records								
LIENS	0.001		0	NR	NR	NR	NR	0

MAP FINDINGS SUMMARY

Database	Search Distance (Miles)	Target Property	< 1/8	1/8 - 1/4	1/4 - 1/2	1/2 - 1	> 1	Total Plotted
LIENS 2	0.001		0	NR	NR	NR	NR	0
DEED	0.500		0	0	0	NR	NR	0
Records of Emergency Release Reports								
HMIRS	0.001		0	NR	NR	NR	NR	0
CHMIRS	0.001		0	NR	NR	NR	NR	0
LDS	0.001		0	NR	NR	NR	NR	0
MCS	0.001		0	NR	NR	NR	NR	0
SPILLS 90	0.001		0	NR	NR	NR	NR	0
Other Ascertainable Records								
RCRA NonGen / NLR	0.250		3	16	NR	NR	NR	19
FUDS	1.000		0	0	0	0	NR	0
DOD	1.000		0	0	0	0	NR	0
SCRD DRYCLEANERS	0.500		0	0	0	NR	NR	0
US FIN ASSUR	0.001		0	NR	NR	NR	NR	0
EPA WATCH LIST	0.001		0	NR	NR	NR	NR	0
2020 COR ACTION	0.250		0	0	NR	NR	NR	0
TSCA	0.001		0	NR	NR	NR	NR	0
TRIS	0.001		0	NR	NR	NR	NR	0
SSTS	0.001		0	NR	NR	NR	NR	0
ROD	1.000		0	0	0	0	NR	0
RMP	0.001		0	NR	NR	NR	NR	0
RAATS	0.001		0	NR	NR	NR	NR	0
PRP	0.001		0	NR	NR	NR	NR	0
PADS	0.001		0	NR	NR	NR	NR	0
ICIS	0.001		0	NR	NR	NR	NR	0
FTTS	0.001		0	NR	NR	NR	NR	0
MLTS	0.001		0	NR	NR	NR	NR	0
COAL ASH DOE	0.001		0	NR	NR	NR	NR	0
COAL ASH EPA	0.500		0	0	0	NR	NR	0
PCB TRANSFORMER	0.001		0	NR	NR	NR	NR	0
RADINFO	0.001		0	NR	NR	NR	NR	0
HIST FTTS	0.001		0	NR	NR	NR	NR	0
DOT OPS	0.001		0	NR	NR	NR	NR	0
CONSENT	1.000		0	0	0	0	NR	0
INDIAN RESERV	1.000		0	0	0	0	NR	0
FUSRAP	1.000		0	0	0	0	NR	0
UMTRA	0.500		0	0	0	NR	NR	0
LEAD SMELTERS	0.001		0	NR	NR	NR	NR	0
US AIRS	0.001		0	NR	NR	NR	NR	0
US MINES	0.250		0	0	NR	NR	NR	0
ABANDONED MINES	0.250		0	0	NR	NR	NR	0
FINDS	0.001		0	NR	NR	NR	NR	0
ECHO	0.001		0	NR	NR	NR	NR	0
UXO	1.000		0	0	0	0	NR	0
DOCKET HWC	0.001		0	NR	NR	NR	NR	0
FUELS PROGRAM	0.250		0	0	NR	NR	NR	0
CA BOND EXP. PLAN	1.000		0	0	0	0	NR	0
Cortese	0.500		0	0	0	NR	NR	0
CUPA Listings	0.250		0	0	NR	NR	NR	0

MAP FINDINGS SUMMARY

Database	Search Distance (Miles)	Target Property	< 1/8	1/8 - 1/4	1/4 - 1/2	1/2 - 1	> 1	Total Plotted
DRYCLEANERS	0.250		1	0	NR	NR	NR	1
EMI	0.001		0	NR	NR	NR	NR	0
ENF	0.001		0	NR	NR	NR	NR	0
Financial Assurance	0.001		0	NR	NR	NR	NR	0
HAZNET	0.001		0	NR	NR	NR	NR	0
ICE	0.001		0	NR	NR	NR	NR	0
HIST CORTESE	0.500		4	1	2	NR	NR	7
HWP	1.000		0	0	0	0	NR	0
HWT	0.250		0	0	NR	NR	NR	0
MINES	0.250		0	0	NR	NR	NR	0
MWMP	0.250		0	0	NR	NR	NR	0
NPDES	0.001		0	NR	NR	NR	NR	0
PEST LIC	0.001		0	NR	NR	NR	NR	0
PROC	0.500		0	0	0	NR	NR	0
Notify 65	1.000		0	0	0	0	NR	0
UIC	0.001		0	NR	NR	NR	NR	0
UIC GEO	0.001		0	NR	NR	NR	NR	0
WASTEWATER PITS	0.500		0	0	0	NR	NR	0
WDS	0.001		0	NR	NR	NR	NR	0
WIP	0.250		0	0	NR	NR	NR	0
MILITARY PRIV SITES	0.001		0	NR	NR	NR	NR	0
PROJECT	0.001		0	NR	NR	NR	NR	0
WDR	0.001		0	NR	NR	NR	NR	0
CIWQS	0.001		0	NR	NR	NR	NR	0
CERS	0.001		0	NR	NR	NR	NR	0
NON-CASE INFO	0.001		0	NR	NR	NR	NR	0
OTHER OIL GAS	0.001		0	NR	NR	NR	NR	0
PROD WATER PONDS	0.001		0	NR	NR	NR	NR	0
SAMPLING POINT	0.001		0	NR	NR	NR	NR	0
WELL STIM PROJ	0.001		0	NR	NR	NR	NR	0
MINES MRDS	0.001		0	NR	NR	NR	NR	0
EDR HIGH RISK HISTORICAL RECORDS								
EDR Exclusive Records								
EDR MGP	1.000		0	0	0	0	NR	0
EDR Hist Auto	0.125		6	NR	NR	NR	NR	6
EDR Hist Cleaner	0.125		1	NR	NR	NR	NR	1
EDR RECOVERED GOVERNMENT ARCHIVES								
Exclusive Recovered Govt. Archives								
RGA LF	0.001		0	NR	NR	NR	NR	0
RGA LUST	0.001		0	NR	NR	NR	NR	0
- Totals --		0	56	55	5	3	0	119

NOTES:

TP = Target Property

NR = Not Requested at this Search Distance

Sites may be listed in more than one database

A1
NNE
< 1/8
0.017 mi.
91 ft.

NORTH OF RIVER SANITARY DISTRI — **HIST UST** — **U001584691**
5001 OLIVER DRIVE — **N/A**
BAKERSFIELD, CA 93308

Site 1 of 12 in cluster A

Relative:
Higher

Actual:
432 ft.

HIST UST:

Name:	NORTH OF RIVER SANITARY DISTRI
Address:	5001 OLIVER DRIVE
City,State,Zip:	BAKERSFIELD, CA 93308
File Number:	00024E03
URL:	http://geotracker.waterboards.ca.gov/ustpdfs/pdf/00024E03.pdf
Region:	STATE
Facility ID:	00000046724
Facility Type:	Other
Other Type:	WASTE TREATMENT PLAN
Contact Name:	DONALD O. GLOVER
Telephone:	8053996411
Owner Name:	NORTH OF RIVER SANITARY DISTRI
Owner Address:	5001 OLIVE DRIVE
Owner City,St,Zip:	BAKERSFIELD, CA 93308
Total Tanks:	0002
Tank Num:	001
Container Num:	TWO
Year Installed:	Not reported
Tank Capacity:	00000500
Tank Used for:	PRODUCT
Type of Fuel:	DIESEL
Container Construction Thickness:	Not reported
Leak Detection:	None
Tank Num:	002
Container Num:	ONE
Year Installed:	Not reported
Tank Capacity:	00000500
Tank Used for:	PRODUCT
Type of Fuel:	UNLEADED
Container Construction Thickness:	Not reported
Leak Detection:	None

Click here for Geo Tracker PDF:

B2
NNW
< 1/8
0.023 mi.
119 ft.

7 ELEVEN STORE #32257 — **UST** — **U003981813**
5203 OLIVE DR — **N/A**
BAKERSFIELD, CA 93308

Site 1 of 23 in cluster B

Relative:
Higher

Actual:
431 ft.

KERN CO. UST:

Name:	7-11 STORE 32257
Address:	5203 OLIVE DR
City:	BAKERSFIELD
Region:	Kern
Facility ID:	Not reported
CERSID:	Not reported
Owner Id:	050157
Owner Name:	7-ELEVEN INC
Tank Num:	3

7 ELEVEN STORE #32257 (Continued) **U003981813**

Tank Capacity:	15000
Common Name:	UNLEADED
Description:	Not reported
Number of Compartments:	Not reported
Install Date:	Not reported
Date of Closure:	Not reported
Billing Status:	Not reported
Mailing Address:	Not reported
Mailing Address (care of):	Not reported
Mailing City/State/Zip:	Not reported

Tank Num:	4
Tank Capacity:	10000
Common Name:	PREMIUM
Description:	Not reported
Number of Compartments:	Not reported
Install Date:	Not reported
Date of Closure:	Not reported
Billing Status:	Not reported
Mailing Address:	Not reported
Mailing Address (care of):	Not reported
Mailing City/State/Zip:	Not reported

UST:

Name:	7 ELEVEN STORE #32257
Address:	5203 OLIVE DR
City,State,Zip:	BAKERSFIELD, CA 93308
Facility ID:	FA0003686
Permitting Agency:	KERN COUNTY
Latitude:	35.413206
Longitude:	-119.057099

B3 **7 ELEVEN STORE #32257** **RCRA NonGen / NLR** **1024805931**
NNW **5203 OLIVE DR** **CAL000266328**
< 1/8 **BAKERSFIELD, CA 93308**
0.023 mi.
119 ft. **Site 2 of 23 in cluster B**

Relative:
Higher

Actual:
431 ft.

RCRA NonGen / NLR:

Date form received by agency:	2003-02-13 00:00:00.0
Facility name:	7 ELEVEN STORE #32257
Facility address:	5203 OLIVE DR BAKERSFIELD, CA 93308
EPA ID:	CAL000266328
Mailing address:	PO BOX 711 DALLAS, TX 75221
Contact:	JOSE RIOS
Contact address:	1722 ROUTH STREET SUITE 1000 DALLAS, TX 75201
Contact country:	Not reported
Contact telephone:	972-828-6592
Contact email:	JOSE.RIOS@7-11.COM
EPA Region:	09
Classification:	Non-Generator
Description:	Handler: Non-Generators do not presently generate hazardous waste

7 ELEVEN STORE #32257 (Continued) **1024805931**

Owner/Operator Summary:

Owner/operator name:	7-ELEVEN INC.
Owner/operator address:	PO BOX 711 DALLAS, TX 75221
Owner/operator country:	Not reported
Owner/operator telephone:	714-771-5484
Owner/operator email:	Not reported
Owner/operator fax:	Not reported
Owner/operator extension:	Not reported
Legal status:	Other
Owner/Operator Type:	Owner
Owner/Op start date:	Not reported
Owner/Op end date:	Not reported

Owner/operator name:	JOSE RIOS
Owner/operator address:	1722 ROUTH STREET SUITE 1000 DALLAS, TX 75201
Owner/operator country:	Not reported
Owner/operator telephone:	972-828-6592
Owner/operator email:	Not reported
Owner/operator fax:	Not reported
Owner/operator extension:	Not reported
Legal status:	Other
Owner/Operator Type:	Operator
Owner/Op start date:	Not reported
Owner/Op end date:	Not reported

Handler Activities Summary:

U.S. importer of hazardous waste:	No
Mixed waste (haz. and radioactive):	No
Recycler of hazardous waste:	No
Transporter of hazardous waste:	Yes
Treater, storer or disposer of HW:	No
Underground injection activity:	No
On-site burner exemption:	No
Furnace exemption:	No
Used oil fuel burner:	No
Used oil processor:	No
User oil refiner:	No
Used oil fuel marketer to burner:	No
Used oil Specification marketer:	No
Used oil transfer facility:	No
Used oil transporter:	No

Violation Status: No violations found

B4 **7-ELEVEN INC #32257** **UST** **U004228425**
NNW **5203 OLIVE DR** **N/A**
< 1/8 **BAKERSFIELD, CA 93308**
0.023 mi.
119 ft. **Site 3 of 23 in cluster B**

Relative: KERN CO. UST:
Higher

Name:	7-ELEVEN INC #32257
Address:	5203 OLIVE DR
City:	BAKERSFIELD
Region:	Kern
Facility ID:	FA0003686

Actual:
431 ft.

7-ELEVEN INC #32257 (Continued) **U004228425**

CERSID:	10166019
Owner Id:	Not reported
Owner Name:	Not reported
Tank Num:	3
Tank Capacity:	15,000
Common Name:	Not reported
Description:	REGULAR UNLEADED
Number of Compartments:	1
Install Date:	11/01/2007
Date of Closure:	Not reported
Billing Status:	Active, billable
Mailing Address:	PO BOX 711, ATTN: ENVIRONMENTAL DEPARTMENT
Mailing Address (care of):	SHASHI K. & VEENA KAMBOJ
Mailing City/State/Zip:	DALLAS, CA 93308
Tank Num:	4
Tank Capacity:	10,000
Common Name:	Not reported
Description:	PREMIUM UNLEADED
Number of Compartments:	1
Install Date:	11/01/2007
Date of Closure:	Not reported
Billing Status:	Active, billable
Mailing Address:	PO BOX 711, ATTN: ENVIRONMENTAL DEPARTMENT
Mailing Address (care of):	SHASHI K. & VEENA KAMBOJ
Mailing City/State/Zip:	DALLAS, CA 93308
Tank Num:	A
Tank Capacity:	15,000
Common Name:	Not reported
Description:	REGULAR UNLEADED
Number of Compartments:	Not reported
Install Date:	11/01/2007
Date of Closure:	10/11/2007
Billing Status:	Active, billable
Mailing Address:	PO BOX 711, ATTN: ENVIRONMENTAL DEPARTMENT
Mailing Address (care of):	SHASHI K. & VEENA KAMBOJ
Mailing City/State/Zip:	DALLAS, CA 93308
Tank Num:	B
Tank Capacity:	10,000
Common Name:	Not reported
Description:	PREMIUM UNLEADED
Number of Compartments:	Not reported
Install Date:	11/01/2007
Date of Closure:	10/11/2007
Billing Status:	Active, billable
Mailing Address:	PO BOX 711, ATTN: ENVIRONMENTAL DEPARTMENT
Mailing Address (care of):	SHASHI K. & VEENA KAMBOJ
Mailing City/State/Zip:	DALLAS, CA 93308
Tank Num:	Not reported

7-ELEVEN INC #32257 (Continued) **U004228425**

Tank Capacity: Not reported
Common Name: Not reported
Description: Not reported
Number of Compartments: Not reported
Install Date: Not reported
Date of Closure: Not reported
Billing Status: Not reported
Mailing Address: Not reported
Mailing Address (care of): Not reported
Mailing City/State/Zip: Not reported

Tank Num: Not reported
Tank Capacity: Not reported
Common Name: Not reported
Description: Not reported
Number of Compartments: Not reported
Install Date: Not reported
Date of Closure: Not reported
Billing Status: Not reported
Mailing Address: Not reported
Mailing Address (care of): Not reported
Mailing City/State/Zip: Not reported

Tank Num: Not reported
Tank Capacity: Not reported
Common Name: Not reported
Description: Not reported
Number of Compartments: Not reported
Install Date: Not reported
Date of Closure: Not reported
Billing Status: Not reported
Mailing Address: Not reported
Mailing Address (care of): Not reported
Mailing City/State/Zip: Not reported

Tank Num: Not reported
Tank Capacity: Not reported
Common Name: Not reported
Description: Not reported
Number of Compartments: Not reported
Install Date: Not reported
Date of Closure: Not reported
Billing Status: Not reported
Mailing Address: Not reported
Mailing Address (care of): Not reported
Mailing City/State/Zip: Not reported

UST:
Name: 7-ELEVEN INC #32257
Address: 5203 OLIVE DR
City,State,Zip: BAKERSFIELD, CA 93308
Facility ID: Not reported
Permitting Agency: Kern County Environmental Health Service
Latitude: 35.41186

7-ELEVEN INC #32257 (Continued) **U004228425**

Longitude: -119.05846

Name: 7-ELEVEN INC #32257
Address: 5203 OLIVE DR
City,State,Zip: BAKERSFIELD, CA 93308
Facility ID: Not reported
Permitting Agency: Kern County Environmental Health Services Department
Latitude: 35.41186
Longitude: -119.05846

B5 **7-ELEVEN INC #32257** **CERS HAZ WASTE** **S121793457**
NNW **5203 OLIVE DR** **CERS TANKS** **N/A**
< 1/8 **BAKERSFIELD, CA 93308** **CERS**
0.023 mi.
119 ft. **Site 4 of 23 in cluster B**

Relative:
Higher

Actual:
431 ft.

CERS HAZ WASTE:
Name: 7-ELEVEN INC #32257
Address: 5203 OLIVE DR
City,State,Zip: BAKERSFIELD, CA 93308
Site ID: 87914
CERS ID: 10166019
CERS Description: Hazardous Waste Generator

CERS TANKS:
Name: 7-ELEVEN INC #32257
Address: 5203 OLIVE DR
City,State,Zip: BAKERSFIELD, CA 93308
Site ID: 87914
CERS ID: 10166019
CERS Description: Underground Storage Tank

CERS:
Name: 7-ELEVEN INC #32257
Address: 5203 OLIVE DR
City,State,Zip: BAKERSFIELD, CA 93308
Site ID: 87914
CERS ID: 10166019
CERS Description: Chemical Storage Facilities

Violations:
Site ID: 87914
Site Name: 7-Eleven INC #32257
Violation Date: 10-17-2017
Citation: 23 CCR 16 2636(f)(2) - California Code of Regulations, Title 23, Chapter 16, Section(s) 2636(f)(2)
Violation Description: Failure of the line leak detector (LLD) monitoring pressurized piping to meet one or more of the following requirements:Monitor at least hourly.Be capable of detecting a release of 3.0 gallons per hour at 10 p.s.i.g. Restrict or shut off the flow of product through the piping when a leak is detected.
Violation Notes: Returned to compliance on 11/15/2017. 87 Line leak detector failed to detect release of 3.0 gallons per hour. Replaced and retested at the time of inspection. Update monitoring plan onto CERS.(FX1V LLD HAS BEEN REPLACED BY LD2000)
Violation Division: Kern County Env Health Services Department
Violation Program: UST

7-ELEVEN INC #32257 (Continued) **S121793457**

Violation Source: CERS

Site ID: 87914
Site Name: 7-Eleven INC #32257
Violation Date: 11-12-2013
Citation: 23 CCR 16 2636(f)(2) - California Code of Regulations, Title 23, Chapter 16, Section(s) 2636(f)(2)
Violation Description: Failure of the pressurized piping to meet one or more of the following requirements: monitored at least hourly with the capability of detecting a release of 3.0 gallons per hour, and will restrict the flow of product through the piping or trigger an alarm when a release occurs.
Violation Notes: Returned to compliance on 11/12/2013. OBSERVATION: The 87 line leak detector failed. CORRECTIVE ACTION: Service technician adjusted and retested the 87 line leak detector. The 87 line leak detector passed. NO FURTHER ACTION IS REQUIRED.
Violation Division: Kern County Env Health Services Department
Violation Program: UST
Violation Source: CERS

Site ID: 87914
Site Name: 7-Eleven INC #32257
Violation Date: 11-10-2015
Citation: HSC 6.7 25286(a) - California Health and Safety Code, Chapter 6.7, Section(s) 25286(a)
Violation Description: Failure to submit an complete and accurate application for a permit to operate an underground storage tank, or for renewal of the permit.
Violation Notes: Returned to compliance on 01/06/2016. ON THE TANK MONITORING PLAN , UNDER OVERFILL PROTECTION, YOU HAVE SELECTED "YES" TO "AUDIBLE/ VISUAL ALARMS". YOU DO NOT HAVE ANY AUDIBLE/ VISUAL DEVICE. PLEASE NOTIFY YOUR INSPECTOR WAQAR RUSTAM VIA EMAIL- rustamw@co.kern.ca.us ONCE THE INFORMATION HAS BEEN UPDATED ONTO CERS.
Violation Division: Kern County Env Health Services Department
Violation Program: UST
Violation Source: CERS

Site ID: 87914
Site Name: 7-Eleven INC #32257
Violation Date: 11-10-2015
Citation: 23 CCR 16 2632, 2634, 2636, 2666 - California Code of Regulations, Title 23, Chapter 16, Section(s) 2632, 2634, 2636, 2666
Violation Description: Failure of the leak detection equipment to be properly programmed or properly operated.
Violation Notes: Returned to compliance on 01/06/2016. 87 STP SUMP SENSOR (S-10) AND 91 STP SUMP SENSOR (S-13) FAILED TO TEST FOR LIQUID. REPAIR / REPLACE THE SENSORS WITH IN 7 DAYS. PLEASE NOTIFY YOUR INSPECTOR WAQAR RUSTAM VIA EMAIL- rustamw@co.kern.ca.us ONCE THE REPAIR IS COMPLETE. SCHEDULE FOR THE RETEST.
Violation Division: Kern County Env Health Services Department
Violation Program: UST
Violation Source: CERS

Site ID: 87914
Site Name: 7-Eleven INC #32257
Violation Date: 11-12-2013
Citation: 23 CCR 16 2666 - California Code of Regulations, Title 23, Chapter 16, Section(s) 2666

7-ELEVEN INC #32257 (Continued) **S121793457**

Violation Description: Failure of the leak detection equipment to be properly programmed or properly operated.
Violation Notes: Returned to compliance on 11/12/2013. OBSERVATION: The 87 and 91 fill sump sensors failed. CORRECTIVE ACTION: Service technician replaced and retested the 87 and 91 fill sump sensors. The 87 and 91 fill sump sensors passed. NO FURTHER ACTION IS REQUIRED.
Violation Division: Kern County Env Health Services Department
Violation Program: UST
Violation Source: CERS

Site ID: 87914
Site Name: 7-Eleven INC #32257
Violation Date: 10-17-2017
Citation: 23 CCR 16 2641(j) - California Code of Regulations, Title 23, Chapter 16, Section(s) 2641(j)
Violation Description: Failure of the leak detection equipment to be installed, calibrated, operated, and/or maintained properly.
Violation Notes: Returned to compliance on 11/15/2017. 87 Fill Sump Sensor failed testing during annual monitoring system certification.(Replaced and retested on site. No further action required.)
Violation Division: Kern County Env Health Services Department
Violation Program: UST
Violation Source: CERS

Evaluation:
Eval General Type: Other/Unknown
Eval Date: 10-22-2014
Violations Found: No
Eval Type: Other, not routine, done by local agency
Eval Notes: Not reported
Eval Division: Kern County Env Health Services Department
Eval Program: UST
Eval Source: CERS

Eval General Type: Compliance Evaluation Inspection
Eval Date: 11-10-2015
Violations Found: No
Eval Type: Routine done by local agency
Eval Notes: Not reported
Eval Division: Kern County Env Health Services Department
Eval Program: HMRRP
Eval Source: CERS

Eval General Type: Compliance Evaluation Inspection
Eval Date: 10-16-2018
Violations Found: No
Eval Type: Routine done by local agency
Eval Notes: Not reported
Eval Division: Kern County Env Health Services Department
Eval Program: HMRRP
Eval Source: CERS

Eval General Type: Compliance Evaluation Inspection
Eval Date: 10-16-2018
Violations Found: No
Eval Type: Routine done by local agency
Eval Notes: Not reported

7-ELEVEN INC #32257 (Continued) **S121793457**

Eval Division:	Kern County Env Health Services Department
Eval Program:	UST
Eval Source:	CERS
Eval General Type:	Compliance Evaluation Inspection
Eval Date:	10-17-2017
Violations Found:	Yes
Eval Type:	Routine done by local agency
Eval Notes:	Not reported
Eval Division:	Kern County Env Health Services Department
Eval Program:	UST
Eval Source:	CERS
Eval General Type:	Compliance Evaluation Inspection
Eval Date:	10-26-2016
Violations Found:	No
Eval Type:	Routine done by local agency
Eval Notes:	Please update the UST Monitoring Plans. The Pipe Monitoring Sensor Models and UDC Sensor Models need to include the 208 sensors. For Tank #3, the Line Leak Detector is a VMI LD2000. For Tank #4, the UDCs are Double Walled. The UST Monitoring Site Plan needs to be updated to include the Vacuum Sensors.
Eval Division:	Kern County Env Health Services Department
Eval Program:	UST
Eval Source:	CERS
Eval General Type:	Compliance Evaluation Inspection
Eval Date:	10-16-2018
Violations Found:	No
Eval Type:	Routine done by local agency
Eval Notes:	Not reported
Eval Division:	Kern County Env Health Services Department
Eval Program:	HW
Eval Source:	CERS
Eval General Type:	Compliance Evaluation Inspection
Eval Date:	11-10-2015
Violations Found:	Yes
Eval Type:	Routine done by local agency
Eval Notes:	Not reported
Eval Division:	Kern County Env Health Services Department
Eval Program:	UST
Eval Source:	CERS
Eval General Type:	Other/Unknown
Eval Date:	11-12-2013
Violations Found:	No
Eval Type:	Other, not routine, done by local agency
Eval Notes:	Monitoring certification with Raymond.
Eval Division:	Kern County Env Health Services Department
Eval Program:	UST
Eval Source:	CERS
Eval General Type:	Compliance Evaluation Inspection
Eval Date:	11-12-2013
Violations Found:	Yes
Eval Type:	Routine done by local agency

7-ELEVEN INC #32257 (Continued) **S121793457**

Eval Notes:	For any questions, please contact Raymond Yim at: 661-862-8766
Eval Division:	Kern County Env Health Services Department
Eval Program:	UST
Eval Source:	CERS
Eval General Type:	Compliance Evaluation Inspection
Eval Date:	11-21-2014
Violations Found:	No
Eval Type:	Routine done by local agency
Eval Notes:	For any questions, please contact Raymond Yim at: 661-862-8766
Eval Division:	Kern County Env Health Services Department
Eval Program:	UST
Eval Source:	CERS
Eval General Type:	Compliance Evaluation Inspection
Eval Date:	11-10-2015
Violations Found:	No
Eval Type:	Routine done by local agency
Eval Notes:	Not reported
Eval Division:	Kern County Env Health Services Department
Eval Program:	HW
Eval Source:	CERS

Enforcement Action:

Site ID:	87914
Site Name:	7-Eleven INC #32257
Site Address:	5203 OLIVE DR
Site City:	BAKERSFIELD
Site Zip:	93308
Enf Action Date:	11-12-2013
Enf Action Type:	Notice of Violation (Unified Program)
Enf Action Description:	Notice of Violation Issued by the Inspector at the Time of Inspection
Enf Action Notes:	Not reported
Enf Action Division:	Kern County Env Health Services Department
Enf Action Program:	UST
Enf Action Source:	CERS

Affiliation:

Affiliation Type Desc:	CUPA District
Entity Name:	Kern County Environmental Health Services Departme
Entity Title:	Not reported
Affiliation Address:	2700 M Street, Suite 300
Affiliation City:	Bakersfield
Affiliation State:	CA
Affiliation Country:	Not reported
Affiliation Zip:	93301-2370
Affiliation Phone:	(661) 862-8740
Affiliation Type Desc:	Environmental Contact
Entity Name:	ETHAN VALBURG
Entity Title:	Not reported
Affiliation Address:	PO BOX 711, ATTN: ENVIRONMENTAL DEPARTMENT
Affiliation City:	DALLAS
Affiliation State:	TX
Affiliation Country:	Not reported
Affiliation Zip:	75221

7-ELEVEN INC #32257 (Continued) **S121793457**

Affiliation Phone:	Not reported
Affiliation Type Desc:	Legal Owner
Entity Name:	7-ELEVEN INC
Entity Title:	Not reported
Affiliation Address:	PO BOX 711, ATTN: ENVIRONMENTAL DEPARTMENT
Affiliation City:	DALLAS
Affiliation State:	TX
Affiliation Country:	United States
Affiliation Zip:	75221
Affiliation Phone:	(800) 828-0711
Affiliation Type Desc:	Property Owner
Entity Name:	WP DAVIES OIL CO
Entity Title:	Not reported
Affiliation Address:	PO BOX 80067
Affiliation City:	BAKERSFIELD
Affiliation State:	CA
Affiliation Country:	United States
Affiliation Zip:	93380
Affiliation Phone:	(800) 828-0711
Affiliation Type Desc:	UST Tank Owner
Entity Name:	7-ELEVEN INC
Entity Title:	Not reported
Affiliation Address:	PO BOX 711, ATTN: ENVIRONMENTAL DEPARTMENT
Affiliation City:	DALLAS
Affiliation State:	TX
Affiliation Country:	United States
Affiliation Zip:	75221
Affiliation Phone:	(800) 828-0711
Affiliation Type Desc:	Identification Signer
Entity Name:	STEPHEN BOYD
Entity Title:	REGIONAL GASOLINE ENVIRONMENTAL COMPLIANCE MANAGER
Affiliation Address:	Not reported
Affiliation City:	Not reported
Affiliation State:	Not reported
Affiliation Country:	Not reported
Affiliation Zip:	Not reported
Affiliation Phone:	Not reported
Affiliation Type Desc:	Operator
Entity Name:	SHASHI K. & VEENA KAMBOJ
Entity Title:	Not reported
Affiliation Address:	Not reported
Affiliation City:	Not reported
Affiliation State:	Not reported
Affiliation Country:	Not reported
Affiliation Zip:	Not reported
Affiliation Phone:	(661) 391-8744
Affiliation Type Desc:	Facility Mailing Address
Entity Name:	Mailing Address
Entity Title:	Not reported
Affiliation Address:	PO BOX 711, ATTN: ENVIRONMENTAL DEPARTMENT
Affiliation City:	DALLAS

7-ELEVEN INC #32257 (Continued) **S121793457**

Affiliation State:	TX
Affiliation Country:	Not reported
Affiliation Zip:	75221
Affiliation Phone:	Not reported
Affiliation Type Desc:	Parent Corporation
Entity Name:	7-ELEVEN INC.
Entity Title:	Not reported
Affiliation Address:	Not reported
Affiliation City:	Not reported
Affiliation State:	Not reported
Affiliation Country:	Not reported
Affiliation Zip:	Not reported
Affiliation Phone:	Not reported
Affiliation Type Desc:	UST Permit Applicant
Entity Name:	STEPHEN BOYD
Entity Title:	REGIONAL GASOLINE ENVIRONMENTAL COMPLIANCE MANAGER
Affiliation Address:	Not reported
Affiliation City:	Not reported
Affiliation State:	Not reported
Affiliation Country:	Not reported
Affiliation Zip:	Not reported
Affiliation Phone:	(714) 771-5484
Affiliation Type Desc:	UST Property Owner Name
Entity Name:	WP DAVIES OIL CO
Entity Title:	Not reported
Affiliation Address:	PO BOX 80067
Affiliation City:	BAKERSFIELD
Affiliation State:	CA
Affiliation Country:	United States
Affiliation Zip:	93380
Affiliation Phone:	(800) 828-0711
Affiliation Type Desc:	Document Preparer
Entity Name:	BELSHIRE ENVIRONMENTAL SERVICES, INC
Entity Title:	Not reported
Affiliation Address:	Not reported
Affiliation City:	Not reported
Affiliation State:	Not reported
Affiliation Country:	Not reported
Affiliation Zip:	Not reported
Affiliation Phone:	Not reported
Affiliation Type Desc:	UST Tank Operator
Entity Name:	7-ELEVEN INC
Entity Title:	Not reported
Affiliation Address:	PO BOX 711, ATTN: ENVIRONMENTAL DEPARTMENT
Affiliation City:	DALLAS
Affiliation State:	TX
Affiliation Country:	United States
Affiliation Zip:	75221
Affiliation Phone:	(800) 828-0711

A6
NNE
< 1/8
0.029 mi.
153 ft.

NORTH OF RIVER SANITARY DIST. NO. 1
5001 OLIVE DR
BAKERSFIELD, CA

Site 2 of 12 in cluster A

UST **U004111651**
N/A

Relative:
Higher

Actual:
432 ft.

KERN CO. UST:

Name:	NORTH OF RIVER SANITARY DIST. NO. 1
Address:	5001 OLIVE DR
City:	BAKERSFIELD
Region:	Kern
Facility ID:	Not reported
CERSID:	Not reported
Owner Id:	050110
Owner Name:	SPECIAL DISTRICT
Tank Num:	1
Tank Capacity:	0
Common Name:	Not reported
Description:	Not reported
Number of Compartments:	Not reported
Install Date:	Not reported
Date of Closure:	Not reported
Billing Status:	Not reported
Mailing Address:	Not reported
Mailing Address (care of):	Not reported
Mailing City/State/Zip:	Not reported

B7
NNW
< 1/8
0.031 mi.
166 ft.

AUTO SPA EXPRESS WASH
5725 KNUDSEN DR
BAKERSFIELD, CA 93308

Site 5 of 23 in cluster B

CERS HAZ WASTE **S113784492**
CERS **N/A**

Relative:
Higher

Actual:
431 ft.

CERS HAZ WASTE:

Name:	AUTO SPA EXPRESS WASH
Address:	5725 KNUDSEN DR
City,State,Zip:	BAKERSFIELD, CA 93308
Site ID:	360527
CERS ID:	10649608
CERS Description:	Hazardous Waste Generator

CERS:

Name:	AUTO SPA EXPRESS WASH
Address:	5725 KNUDSEN DR
City,State,Zip:	BAKERSFIELD, CA 93308
Site ID:	360527
CERS ID:	10649608
CERS Description:	Chemical Storage Facilities

Violations:

Site ID:	360527
Site Name:	Auto Spa Express Wash
Violation Date:	03-15-2016
Citation:	HSC 6.95 25508(a)(1) - California Health and Safety Code, Chapter 6.95, Section(s) 25508(a)(1)
Violation Description:	Failure to establish and electronically submit an adequate emergency response plan and procedures for a release or threatened release of a hazardous material.
Violation Notes:	Returned to compliance on 05/16/2016. ON PAGE 3 OF THE PLAN, ADD THE

AUTO SPA EXPRESS WASH (Continued) **S113784492**

LOCATION FOR ANY EMERGENCY EQUIPMENT MADE AVAILABLE TO EMPLOYEES. PLEASE NOTIFY YOUR INSPECTOR WAQAR RUSTAM VIA EMAIL- rustamw@co.kern.ca.us ONCE THE INFORMATION HAS BEEN UPDATED ONTO CERS

Violation Division: Kern County Env Health Services Department
Violation Program: HMRRP
Violation Source: CERS

Evaluation:

Eval General Type: Compliance Evaluation Inspection
Eval Date: 03-15-2016
Violations Found: No
Eval Type: Routine done by local agency
Eval Notes: Not reported
Eval Division: Kern County Env Health Services Department
Eval Program: HW
Eval Source: CERS

Eval General Type: Compliance Evaluation Inspection
Eval Date: 03-15-2016
Violations Found: Yes
Eval Type: Routine done by local agency
Eval Notes: Not reported
Eval Division: Kern County Env Health Services Department
Eval Program: HMRRP
Eval Source: CERS

Eval General Type: Compliance Evaluation Inspection
Eval Date: 03-12-2019
Violations Found: No
Eval Type: Routine done by local agency
Eval Notes: Not reported
Eval Division: Kern County Env Health Services Department
Eval Program: HMRRP
Eval Source: CERS

Eval General Type: Compliance Evaluation Inspection
Eval Date: 03-12-2019
Violations Found: No
Eval Type: Routine done by local agency
Eval Notes: Not reported
Eval Division: Kern County Env Health Services Department
Eval Program: HW
Eval Source: CERS

Coordinates:

Site ID: 360527
Facility Name: Auto Spa Express Wash
Env Int Type Code: HWG
Program ID: 10649608
Coord Name: Not reported
Ref Point Type Desc: Center of a facility or station.
Latitude: 35.411670
Longitude: -119.059080

Affiliation:

Affiliation Type Desc: CUPA District

AUTO SPA EXPRESS WASH (Continued) **S113784492**

Entity Name:	Kern County Environmental Health Services Departme
Entity Title:	Not reported
Affiliation Address:	2700 M Street, Suite 300
Affiliation City:	Bakersfield
Affiliation State:	CA
Affiliation Country:	Not reported
Affiliation Zip:	93301-2370
Affiliation Phone:	(661) 862-8740
Affiliation Type Desc:	Facility Mailing Address
Entity Name:	Mailing Address
Entity Title:	Not reported
Affiliation Address:	5725 Knudsen Dr
Affiliation City:	Bakersfield
Affiliation State:	CA
Affiliation Country:	Not reported
Affiliation Zip:	93308
Affiliation Phone:	Not reported
Affiliation Type Desc:	Identification Signer
Entity Name:	Tiko Pogosyan
Entity Title:	President
Affiliation Address:	Not reported
Affiliation City:	Not reported
Affiliation State:	Not reported
Affiliation Country:	Not reported
Affiliation Zip:	Not reported
Affiliation Phone:	Not reported
Affiliation Type Desc:	Legal Owner
Entity Name:	Tiko Pogosyan
Entity Title:	Not reported
Affiliation Address:	5725 Knudsen Dr
Affiliation City:	Bakersfield
Affiliation State:	CA
Affiliation Country:	United States
Affiliation Zip:	93308
Affiliation Phone:	(310) 425-2929
Affiliation Type Desc:	Operator
Entity Name:	Auto Spa Express Wash
Entity Title:	Not reported
Affiliation Address:	Not reported
Affiliation City:	Not reported
Affiliation State:	Not reported
Affiliation Country:	Not reported
Affiliation Zip:	Not reported
Affiliation Phone:	(310) 425-2929
Affiliation Type Desc:	Document Preparer
Entity Name:	Tiko Pogosyan
Entity Title:	Not reported
Affiliation Address:	Not reported
Affiliation City:	Not reported
Affiliation State:	Not reported
Affiliation Country:	Not reported
Affiliation Zip:	Not reported

AUTO SPA EXPRESS WASH (Continued) **S113784492**

Affiliation Phone:	Not reported
Affiliation Type Desc:	Environmental Contact
Entity Name:	Tiko Pogosyan
Entity Title:	Not reported
Affiliation Address:	5725 Knudsen Dr
Affiliation City:	Bakersfield
Affiliation State:	CA
Affiliation Country:	Not reported
Affiliation Zip:	93308
Affiliation Phone:	Not reported
Affiliation Type Desc:	Parent Corporation
Entity Name:	Auto Spa Express Wash
Entity Title:	Not reported
Affiliation Address:	Not reported
Affiliation City:	Not reported
Affiliation State:	Not reported
Affiliation Country:	Not reported
Affiliation Zip:	Not reported
Affiliation Phone:	Not reported
Affiliation Type Desc:	Property Owner
Entity Name:	Tiko Pogosyan
Entity Title:	Not reported
Affiliation Address:	5725 Knudsen Dr
Affiliation City:	Bakersfield
Affiliation State:	CA
Affiliation Country:	United States
Affiliation Zip:	93308
Affiliation Phone:	(310) 425-2929

B8 **AUTO SPA EXPRESS WASH** **RCRA NonGen / NLR** **1024835032**
NNW **5725 KNUDSEN DR** **CAL000376448**
< 1/8 **BAKERSFIELD, CA 93308**
0.031 mi.
166 ft. **Site 6 of 23 in cluster B**

Relative:
Higher

Actual:
431 ft.

RCRA NonGen / NLR:

Date form received by agency:	2012-07-19 00:00:00.0
Facility name:	AUTO SPA EXPRESS WASH
Facility address:	5725 KNUDSEN DR BAKERSFIELD, CA 93308
EPA ID:	CAL000376448
Contact:	TIKO POGOSYAN
Contact address:	5725 KNUDSEN DR BAKERSFIELD, CA 93308
Contact country:	Not reported
Contact telephone:	661-387-1104
Contact email:	AUTOSPAEXPRESSWASH@ATT.NET
EPA Region:	09
Classification:	Non-Generator
Description:	Handler: Non-Generators do not presently generate hazardous waste

Owner/Operator Summary:

Owner/operator name:	TIKO POGOSYAN

AUTO SPA EXPRESS WASH (Continued) **1024835032**

Owner/operator address:	5725 KNUDSEN DR
	BAKERSFIELD, CA 93308
Owner/operator country:	Not reported
Owner/operator telephone:	661-387-1104
Owner/operator email:	Not reported
Owner/operator fax:	Not reported
Owner/operator extension:	Not reported
Legal status:	Other
Owner/Operator Type:	Owner
Owner/Op start date:	Not reported
Owner/Op end date:	Not reported

Owner/operator name:	TIKO POGOSYAN
Owner/operator address:	5725 KNUDSEN DR
	BAKERSFIELD, CA 93308
Owner/operator country:	Not reported
Owner/operator telephone:	661-387-1104
Owner/operator email:	Not reported
Owner/operator fax:	Not reported
Owner/operator extension:	Not reported
Legal status:	Other
Owner/Operator Type:	Operator
Owner/Op start date:	Not reported
Owner/Op end date:	Not reported

Handler Activities Summary:

U.S. importer of hazardous waste:	No
Mixed waste (haz. and radioactive):	No
Recycler of hazardous waste:	No
Transporter of hazardous waste:	Yes
Treater, storer or disposer of HW:	No
Underground injection activity:	No
On-site burner exemption:	No
Furnace exemption:	No
Used oil fuel burner:	No
Used oil processor:	No
User oil refiner:	No
Used oil fuel marketer to burner:	No
Used oil Specification marketer:	No
Used oil transfer facility:	No
Used oil transporter:	No

Violation Status: No violations found

B9 **AUTO SPA EXPRESS WASH** **UST** **U004261643**
NNW **5725 KNUDSEN DR** **N/A**
< 1/8 **BAKERSFIELD, CA 93308**
0.031 mi.
166 ft. **Site 7 of 23 in cluster B**

Relative:
Higher

Actual:
431 ft.

UST:

Name:	AUTO SPA EXPRESS WASH
Address:	5725 KNUDSEN DR
City,State,Zip:	BAKERSFIELD, CA 93308
Facility ID:	10649608
Permitting Agency:	Kern County Environmental Health Services Department
Latitude:	35.41167
Longitude:	-119.05908

A10 **99702 CHEVRON** **CA FID UST** **S101630785**
North **5201 OLIVE DR** **N/A**
< 1/8 **BAKERSFIELD, CA 93308**
0.034 mi.
180 ft. **Site 3 of 12 in cluster A**

Relative: **Higher**
Actual: **432 ft.**

CA FID UST:

Facility ID:	15000083
Regulated By:	UTNKA
Regulated ID:	00063232
Cortese Code:	Not reported
SIC Code:	Not reported
Facility Phone:	8053999056
Mail To:	Not reported
Mailing Address:	5201 OLIVE DR
Mailing Address 2:	Not reported
Mailing City,St,Zip:	BAKERSFIELD 93308
Contact:	Not reported
Contact Phone:	Not reported
DUNs Number:	Not reported
NPDES Number:	Not reported
EPA ID:	Not reported
Comments:	Not reported
Status:	Active

A11 **SULLY'S CHEVRON (OLIVE)** **UST** **U004228447**
North **5201 OLIVE DR** **N/A**
< 1/8 **BAKERSFIELD, CA 93308**
0.034 mi.
180 ft. **Site 4 of 12 in cluster A**

Relative: **Higher**
Actual: **432 ft.**

KERN CO. UST:

Name:	SULLY'S CHEVRON (OLIVE)
Address:	5201 OLIVE DR
City:	BAKERSFIELD
Region:	Kern
Facility ID:	Not reported
CERSID:	10230649
Owner Id:	Not reported
Owner Name:	Not reported
Tank Num:	Not reported
Tank Capacity:	Not reported
Common Name:	Not reported
Description:	Not reported
Number of Compartments:	Not reported
Install Date:	Not reported
Date of Closure:	Not reported
Billing Status:	Not reported
Mailing Address:	Not reported
Mailing Address (care of):	Not reported
Mailing City/State/Zip:	Not reported
Tank Num:	Not reported
Tank Capacity:	Not reported
Common Name:	Not reported
Description:	Not reported
Number of Compartments:	Not reported
Install Date:	Not reported

SULLY'S CHEVRON (OLIVE) (Continued) **U004228447**

Date of Closure:	Not reported
Billing Status:	Not reported
Mailing Address:	Not reported
Mailing Address (care of):	Not reported
Mailing City/State/Zip:	Not reported

Tank Num:	Not reported
Tank Capacity:	Not reported
Common Name:	Not reported
Description:	Not reported
Number of Compartments:	Not reported
Install Date:	Not reported
Date of Closure:	Not reported
Billing Status:	Not reported
Mailing Address:	Not reported
Mailing Address (care of):	Not reported
Mailing City/State/Zip:	Not reported

Tank Num:	Not reported
Tank Capacity:	Not reported
Common Name:	Not reported
Description:	Not reported
Number of Compartments:	Not reported
Install Date:	Not reported
Date of Closure:	Not reported
Billing Status:	Not reported
Mailing Address:	Not reported
Mailing Address (care of):	Not reported
Mailing City/State/Zip:	Not reported

UST:

Name:	SULLY'S CHEVRON (OLIVE)
Address:	5201 OLIVE DR
City,State,Zip:	BAKERSFIELD, CA 93308-2919
Facility ID:	Not reported
Permitting Agency:	Kern County Environmental Health Service
Latitude:	35.4119
Longitude:	-119.0576

A12 **KEESTER RILEY CHEVRON** **EDR Hist Auto** **1009118612**
North **5201 OLIVE DR** **N/A**
< 1/8 **BAKERSFIELD, CA**
0.034 mi.
180 ft. **Site 5 of 12 in cluster A**

Relative: EDR Hist Auto
Higher

Actual: **432 ft.**

Year:	Name:	Type:
1970	STANDARD STATIONS INC	GASOLINE STATIONS
1975	KEESTER RILEY CHEVRON	GASOLINE STATIONS
1980	KEESTER RILEY CHEVRON	GASOLINE STATIONS
1982	KEESTER CHEVRON	Gasoline Service Stations
1983	KEESTER CHEVRON	Gasoline Service Stations
1985	KEESTER CHEVRON	Gasoline Service Stations
1986	KEESTER CHEVRON	Gasoline Service Stations

KEESTER RILEY CHEVRON (Continued) **1009118612**

1987	KEESTER CHEVRON	Gasoline Service Stations
1988	KEESTER CHEVRON	Gasoline Service Stations
1989	KEESTER CHEVRON	Gasoline Service Stations
1990	KEESTER INC	Gasoline Service Stations
1991	KEESTER INC	Gasoline Service Stations
1992	KEESTER INC	Gasoline Service Stations
1993	KEESTER INC	Gasoline Service Stations
1994	KEESTER INC	Gasoline Service Stations
1995	KEESTER RILEY CHEVRON	GAS STATIONS
1995	KEESTER INC	Gasoline Service Stations
1996	KEESTER INC	Gasoline Service Stations
1997	KEESTER INC	Gasoline Service Stations
1998	KEESTER INC	Gasoline Service Stations
1999	KEESTER INC	Gasoline Service Stations
2000	KEESTER INC	Gasoline Service Stations
2001	KEESTER INC	Gasoline Service Stations
2002	CHEVRON STEVE THORNE MANAGER	SERVICE STATIONS - GASOLINE & OIL
2002	KEESTER INC	Gasoline Service Stations
2003	KEESTER INC	Gasoline Service Stations
2004	KEESTER INC	Gasoline Service Stations
2005	KEESTER INC	Gasoline Service Stations
2006	KEESTER INC	Gasoline Service Stations
2007	KEESTER INC	Gasoline Service Stations
2008	KEESTER INC	Gasoline Service Stations
2009	KEESTER INC	Gasoline Service Stations
2010	KEESTER INC	Gasoline Service Stations
2011	KEESTER INC	Gasoline Service Stations
2012	KEESTER INC	Gasoline Service Stations
2013	KEESTER INC	Gasoline Service Stations
2014	KEESTER INC	Gasoline Service Stations

A13 **99702** **HIST UST** **U001584536**
North **5201 OLIVE DR** **N/A**
< 1/8 **BAKERSFIELD, CA 93308**
0.034 mi.
180 ft. **Site 6 of 12 in cluster A**

Relative: **Higher**

Actual: **432 ft.**

HIST UST:

Name:	99702
Address:	5201 OLIVE DR
City,State,Zip:	BAKERSFIELD, CA 93308
File Number:	00024656
URL:	http://geotracker.waterboards.ca.gov/ustpdfs/pdf/00024656.pdf
Region:	STATE
Facility ID:	00000063232
Facility Type:	Gas Station
Other Type:	Not reported
Contact Name:	KEESTER INC
Telephone:	8053999056
Owner Name:	CHEVRON U.S.A. INC.
Owner Address:	575 MARKET
Owner City,St,Zip:	SAN FRANCISCO, CA 94105
Total Tanks:	0004
Tank Num:	001
Container Num:	1
Year Installed:	1965
Tank Capacity:	00010000

99702 (Continued) **U001584536**

Tank Used for:	PRODUCT
Type of Fuel:	Not reported
Container Construction Thickness:	0000250
Leak Detection:	Stock Inventor
Tank Num:	002
Container Num:	2
Year Installed:	1965
Tank Capacity:	00003000
Tank Used for:	PRODUCT
Type of Fuel:	Not reported
Container Construction Thickness:	0000170
Leak Detection:	Stock Inventor
Tank Num:	003
Container Num:	3
Year Installed:	1965
Tank Capacity:	00007000
Tank Used for:	PRODUCT
Type of Fuel:	Not reported
Container Construction Thickness:	0000250
Leak Detection:	Stock Inventor
Tank Num:	004
Container Num:	4
Year Installed:	1965
Tank Capacity:	00000550
Tank Used for:	WASTE
Type of Fuel:	Not reported
Container Construction Thickness:	0000100
Leak Detection:	Stock Inventor

Click here for Geo Tracker PDF:

A14 **THE SPOT FOOD MART #4** **CERS HAZ WASTE** **S121747789**
North **5201 OLIVE DR** **CERS TANKS** **N/A**
< 1/8 **BAKERSFIELD, CA 93308** **EMI**
0.034 mi. **CERS**
180 ft. **Site 7 of 12 in cluster A**

Relative: **Higher**

Actual: **432 ft.**

CERS HAZ WASTE:

Name:	THE SPOT FOOD MART #4
Address:	5201 OLIVE DR
City,State,Zip:	BAKERSFIELD, CA 93308-2919
Site ID:	157797
CERS ID:	10230649
CERS Description:	Hazardous Waste Generator

CERS TANKS:

Name:	THE SPOT FOOD MART #4
Address:	5201 OLIVE DR
City,State,Zip:	BAKERSFIELD, CA 93308-2919
Site ID:	157797
CERS ID:	10230649
CERS Description:	Underground Storage Tank

THE SPOT FOOD MART #4 (Continued) **S121747789**

EMI:

Name:	THE SPOT FOOD MART #4
Address:	5201 OLIVE DR
City,State,Zip:	BAKERSFIELD, CA 93308
Year:	2016
County Code:	15
Air Basin:	SJV
Facility ID:	1638
Air District Name:	SJU
SIC Code:	5541
Air District Name:	SAN JOAQUIN VALLEY APCD
Community Health Air Pollution Info System:	Not reported
Consolidated Emission Reporting Rule:	Not reported
Total Organic Hydrocarbon Gases Tons/Yr:	0.638501396
Reactive Organic Gases Tons/Yr:	0.638501396
Carbon Monoxide Emissions Tons/Yr:	Not reported
NOX - Oxides of Nitrogen Tons/Yr:	Not reported
SOX - Oxides of Sulphur Tons/Yr:	Not reported
Particulate Matter Tons/Yr:	Not reported
Part. Matter 10 Micrometers and Smllr Tons/Yr:	Not reported

Name:	THE SPOT FOOD MART #4
Address:	5201 OLIVE DR
City,State,Zip:	BAKERSFIELD, CA 93308
Year:	2017
County Code:	15
Air Basin:	SJV
Facility ID:	1638
Air District Name:	SJU
SIC Code:	5541
Air District Name:	SAN JOAQUIN VALLEY APCD
Community Health Air Pollution Info System:	Not reported
Consolidated Emission Reporting Rule:	Not reported
Total Organic Hydrocarbon Gases Tons/Yr:	0.638501396
Reactive Organic Gases Tons/Yr:	0.638501396
Carbon Monoxide Emissions Tons/Yr:	Not reported
NOX - Oxides of Nitrogen Tons/Yr:	Not reported
SOX - Oxides of Sulphur Tons/Yr:	Not reported
Particulate Matter Tons/Yr:	Not reported
Part. Matter 10 Micrometers and Smllr Tons/Yr:	Not reported

CERS:

Name:	THE SPOT FOOD MART #4
Address:	5201 OLIVE DR
City,State,Zip:	BAKERSFIELD, CA 93308-2919
Site ID:	157797
CERS ID:	10230649
CERS Description:	Chemical Storage Facilities

Violations:

Site ID:	157797
Site Name:	The Spot Food Mart #4
Violation Date:	01-15-2019
Citation:	HSC 6.7 25299(a)(9) - California Health and Safety Code, Chapter 6.7, Section(s) 25299(a)(9)
Violation Description:	Leak detection equipment disabled or tampered with in a manner that would prevent the monitoring system from detecting and/or alerting the

THE SPOT FOOD MART #4 (Continued) **S121747789**

	owner/operator of a leak.
Violation Notes:	Sensor L-9 (91 STP sump sensor) was tampered and raised about 2-3 feet and kept on top of turbine, to prevent it from detecting the gasoline leakage from the piping into the sump. There was about 100 gallons of gasoline in the sump and the sensor was prevented from getting into alarm by raising above the liquid in the sump. Immediately cease all sensor tampering. Develop and implement training program for employees on how to address fuel alarms.
Violation Division:	Kern County Env Health Services Department
Violation Program:	UST
Violation Source:	CERS
Site ID:	157797
Site Name:	The Spot Food Mart #4
Violation Date:	01-08-2015
Citation:	HSC 6.7 25291 - California Health and Safety Code, Chapter 6.7, Section(s) 25291
Violation Description:	Failure to maintain under-dispenser containment, sumps, and/or other secondary containment in good condition and/or free of debris/liquid.
Violation Notes:	Returned to compliance on 01/08/2015. OBSERVATION: Liquid was observed in the 91 and Diesel STP sumps, Diesel Fill sump and UDC 1/2. CORRECTIVE ACTION: Service technician removed the liquid from the 91 and Diesel STP sumps, Diesel Fill sump and UDC 1/2 during the inspection. NO FURTHER ACTION IS REQUIRED.
Violation Division:	Kern County Env Health Services Department
Violation Program:	UST
Violation Source:	CERS
Site ID:	157797
Site Name:	The Spot Food Mart #4
Violation Date:	01-13-2014
Citation:	23 CCR 16 2715(c)(2) - California Code of Regulations, Title 23, Chapter 16, Section(s) 2715(c)(2)
Violation Description:	Failure to comply with one or more of the following: maintain the spill bucket in good condition, containment free of debris/liquid, and/or to remove the contents of the spill bucket when a release/leak/spill was observed.
Violation Notes:	Returned to compliance on 01/13/2014. OBSERVATION: Liquid was observed in the 87 spill bucket. The 91 spill bucket was leaking and failed testing. CORRECTIVE ACTION: Service technician removed the liquid from the 87 spill bucket during the inspection. The 91 spill bucket was replaced and retested during the inspection. The 91 spill bucket passed. NO FURTHER ACTION IS REQUIRED.
Violation Division:	Kern County Env Health Services Department
Violation Program:	UST
Violation Source:	CERS
Site ID:	157797
Site Name:	The Spot Food Mart #4
Violation Date:	01-15-2019
Citation:	23 CCR 16 2641(a) - California Code of Regulations, Title 23, Chapter 16, Section(s) 2641(a)
Violation Description:	Failure of leak detection equipment to be located such that equipment is capable of detecting a leak at the earliest possible opportunity.
Violation Notes:	91- STP Sump Sensor (L-9) was not at the proper position and was unable to detect gasoline present in the sum. Switch the location of sump sensor so that it is capable of detecting release at the earliest

THE SPOT FOOD MART #4 (Continued) **S121747789**

possible opportunity.
Violation Division: Kern County Env Health Services Department
Violation Program: UST
Violation Source: CERS

Site ID: 157797
Site Name: The Spot Food Mart #4
Violation Date: 02-11-2019
Citation: 23 CCR 16 2712 - California Code of Regulations, Title 23, Chapter 16, Section(s) 2712
Violation Description: Failure to comply with any of the applicable requirements of the permit issued for the operation of the UST system.
Violation Notes: You failed to perform daily visual inspection of the monitoring device (Veeder Root). Perform daily visual inspection of Veeder Root and maintain a monitoring log. Submit a copy of monitoring log as an evidence of compliance.
Violation Division: Kern County Env Health Services Department
Violation Program: UST
Violation Source: CERS

Site ID: 157797
Site Name: The Spot Food Mart #4
Violation Date: 02-11-2019
Citation: 23 CCR 16 2712(b) - California Code of Regulations, Title 23, Chapter 16, Section(s) 2712(b)
Violation Description: Failure to maintain records of repairs and upgrades on site, or off site if approved by the UPA, for the life of the UST.
Violation Notes: Facility failed to maintain records of repairs on site. You are required to maintain written monitoring and maintenance records on site, for a period of 3 years.
Violation Division: Kern County Env Health Services Department
Violation Program: UST
Violation Source: CERS

Site ID: 157797
Site Name: The Spot Food Mart #4
Violation Date: 02-11-2019
Citation: HSC 6.75 25299.30-25299.34 - California Health and Safety Code, Chapter 6.75, Section(s) 25299.30-25299.34
Violation Description: Failure to submit and maintain complete and current Certification of Financial Responsibility or other mechanism of financial assurance.
Violation Notes: Letter from chief financial officer (CFO) submitted on CERS expired on 3/14/2018. Letter from CFO should be updated annually. Renew and resubmit letter from CFO. Please notify your inspector waqar rustam via email- rustamw@kerncounty.com. Once the information has been updated onto CERS.
Violation Division: Kern County Env Health Services Department
Violation Program: UST
Violation Source: CERS

Site ID: 157797
Site Name: The Spot Food Mart #4
Violation Date: 01-15-2019
Citation: 23 CCR 16 2712 - California Code of Regulations, Title 23, Chapter 16, Section(s) 2712
Violation Description: Failure to comply with any of the applicable requirements of the permit issued for the operation of the UST system.

THE SPOT FOOD MART #4 (Continued) **S121747789**

Violation Notes:	Facility operator failed to take appropriate follow-up action on the monitoring system alarms. Alarm history report revealed that sensor L-9 failed testing during the annual monitoring certification on 1/22/2018. is still not functioning. This failure was addressed by the UST technician performing annual monitoring certification/designated operator in in the report, but the operator failed to take any appropriate follow-up action. You are required to immediately respond to all the alarms. Alarm logs along with the appropriate follow-up actions should be maintained at the facility. You are required to maintain written monitoring and maintenance records on site, for a period of 3 years. You are required to develop and implement training program for employees on how to address fuel alarms.
Violation Division:	Kern County Env Health Services Department
Violation Program:	UST
Violation Source:	CERS
Site ID:	157797
Site Name:	The Spot Food Mart #4
Violation Date:	01-26-2016
Citation:	23 CCR 16 2715(f) - California Code of Regulations, Title 23, Chapter 16, Section(s) 2715(f)
Violation Description:	Failure to comply with one or more of the following: provide training to facility employee(s) responsible for proper operation and maintenance every 12 months and/or train new employee(s) who are responsible for proper operation and maintenance within 30-days of hire and/or to have at least one employee present during operating hours that has been trained in the proper operation and maintenance of the UST system.
Violation Notes:	Returned to compliance on 05/16/2016. EMPLOYEE NAMED ADREANNA FLORES PRESENT AT THE TME OF INSPECTION WAS NOT BEING TRAINED BY THE DESIGNATED OPERATOR. EMAIL THE UPDATED TRAINING LOG TO YOUR INSPECTOR WAQAR RUSTAM VIA EMAL- rustamw@co.kern.ca.us/eh OR VIA FAX 661-862-8701 ATTN: WAQAR.
Violation Division:	Kern County Env Health Services Department
Violation Program:	UST
Violation Source:	CERS
Site ID:	157797
Site Name:	The Spot Food Mart #4
Violation Date:	01-22-2018
Citation:	23 CCR 16 2641(j) - California Code of Regulations, Title 23, Chapter 16, Section(s) 2641(j)
Violation Description:	Failure of the leak detection equipment to be installed, calibrated, operated, and/or maintained properly.
Violation Notes:	L-9 (91 STP Sump) sensor failed to detect leak. Troubleshoot and repair the sensor within 7 days of receipt of this inspection report. Submit the work order to this office as an evidence of compliance.
Violation Division:	Kern County Env Health Services Department
Violation Program:	UST
Violation Source:	CERS
Site ID:	157797
Site Name:	The Spot Food Mart #4
Violation Date:	01-13-2014
Citation:	HSC 6.7 25291 - California Health and Safety Code, Chapter 6.7, Section(s) 25291
Violation Description:	Failure to maintain under-dispenser containment, sumps, and/or other

THE SPOT FOOD MART #4 (Continued) **S121747789**

secondary containment in good condition and/or free of debris/liquid.
Violation Notes: Returned to compliance on 01/13/2014. OBSERVATION: Liquid was observed in the diesel STP sump and UDC 1/2. CORRECTIVE ACTION: Service technician removed the liquid from the diesel STP sump and UDC 1/2 during the inspection. NO FURTHER ACTION IS REQUIRED.
Violation Division: Kern County Env Health Services Department
Violation Program: UST
Violation Source: CERS

Site ID: 157797
Site Name: The Spot Food Mart #4
Violation Date: 01-08-2015
Citation: 23 CCR 16 2715(c)(2) - California Code of Regulations, Title 23, Chapter 16, Section(s) 2715(c)(2)
Violation Description: Failure to comply with one or more of the following: maintain the spill bucket in good condition, containment free of debris/liquid, and/or to remove the contents of the spill bucket when a release/leak/spill was observed.
Violation Notes: Returned to compliance on 01/08/2015. OBSERVATION: Liquid was observed in the 87 and Diesel spill buckets. CORRECTIVE ACTION: Service technician removed the liquid from the 87 and Diesel spill buckets during the inspection. NO FURTHER ACTION IS REQUIRED.
Violation Division: Kern County Env Health Services Department
Violation Program: UST
Violation Source: CERS

Evaluation:
Eval General Type: Compliance Evaluation Inspection
Eval Date: 01-13-2014
Violations Found: No
Eval Type: Routine done by local agency
Eval Notes: For any questions, please contact Raymond Yim at: 661-862-8766
Eval Division: Kern County Env Health Services Department
Eval Program: HMRRP
Eval Source: CERS

Eval General Type: Other/Unknown
Eval Date: 01-13-2014
Violations Found: No
Eval Type: Other, not routine, done by local agency
Eval Notes: Not reported
Eval Division: Kern County Env Health Services Department
Eval Program: UST
Eval Source: CERS

Eval General Type: Compliance Evaluation Inspection
Eval Date: 01-31-2017
Violations Found: No
Eval Type: Routine done by local agency
Eval Notes: Not reported
Eval Division: Kern County Env Health Services Department
Eval Program: HMRRP
Eval Source: CERS

Eval General Type: Compliance Evaluation Inspection
Eval Date: 02-11-2019
Violations Found: Yes

THE SPOT FOOD MART #4 (Continued) **S121747789**

Eval Type:	Routine done by local agency
Eval Notes:	Not reported
Eval Division:	Kern County Env Health Services Department
Eval Program:	UST
Eval Source:	CERS
Eval General Type:	Compliance Evaluation Inspection
Eval Date:	01-13-2014
Violations Found:	Yes
Eval Type:	Routine done by local agency
Eval Notes:	Inspected with: Waqar Rustam, REHS III All violations shall be abated within 30 days. Once violations are abated, please sign, date and submit the correction certificate at the end of this inspection report. This signed document may be submitted by FAX at: 661-862-8701 or email to: yimr@co.kern.ca.us. For any questions, please contact Raymond Yim at: 661-862-8766
Eval Division:	Kern County Env Health Services Department
Eval Program:	UST
Eval Source:	CERS
Eval General Type:	Compliance Evaluation Inspection
Eval Date:	01-26-2016
Violations Found:	Yes
Eval Type:	Routine done by local agency
Eval Notes:	Not reported
Eval Division:	Kern County Env Health Services Department
Eval Program:	UST
Eval Source:	CERS
Eval General Type:	Compliance Evaluation Inspection
Eval Date:	01-31-2017
Violations Found:	No
Eval Type:	Routine done by local agency
Eval Notes:	Not reported
Eval Division:	Kern County Env Health Services Department
Eval Program:	HW
Eval Source:	CERS
Eval General Type:	Compliance Evaluation Inspection
Eval Date:	01-31-2017
Violations Found:	No
Eval Type:	Routine done by local agency
Eval Notes:	Not reported
Eval Division:	Kern County Env Health Services Department
Eval Program:	UST
Eval Source:	CERS
Eval General Type:	Compliance Evaluation Inspection
Eval Date:	01-08-2015
Violations Found:	Yes
Eval Type:	Routine done by local agency
Eval Notes:	For any questions, please contact Raymond Yim at: 661-862-8766
Eval Division:	Kern County Env Health Services Department
Eval Program:	UST
Eval Source:	CERS
Eval General Type:	Compliance Evaluation Inspection

THE SPOT FOOD MART #4 (Continued) **S121747789**

Eval Date: 01-22-2018
Violations Found: Yes
Eval Type: Routine done by local agency
Eval Notes: Not reported
Eval Division: Kern County Env Health Services Department
Eval Program: UST
Eval Source: CERS

Eval General Type: Other/Unknown
Eval Date: 01-15-2019
Violations Found: Yes
Eval Type: Other, not routine, done by local agency
Eval Notes: Not reported
Eval Division: Kern County Env Health Services Department
Eval Program: UST
Eval Source: CERS

Eval General Type: Other/Unknown
Eval Date: 04-22-2019
Violations Found: No
Eval Type: Other, not routine, done by local agency
Eval Notes: Not reported
Eval Division: Kern County Env Health Services Department
Eval Program: UST
Eval Source: CERS

Enforcement Action:
Site ID: 157797
Site Name: The Spot Food Mart #4
Site Address: 5201 OLIVE DR
Site City: BAKERSFIELD
Site Zip: 93308-2919
Enf Action Date: 01-08-2015
Enf Action Type: Notice of Violation (Unified Program)
Enf Action Description: Notice of Violation Issued by the Inspector at the Time of Inspection
Enf Action Notes: Not reported
Enf Action Division: Kern County Env Health Services Department
Enf Action Program: UST
Enf Action Source: CERS

Site ID: 157797
Site Name: The Spot Food Mart #4
Site Address: 5201 OLIVE DR
Site City: BAKERSFIELD
Site Zip: 93308-2919
Enf Action Date: 01-13-2014
Enf Action Type: Notice of Violation (Unified Program)
Enf Action Description: Notice of Violation Issued by the Inspector at the Time of Inspection
Enf Action Notes: Not reported
Enf Action Division: Kern County Env Health Services Department
Enf Action Program: UST
Enf Action Source: CERS

Affiliation:
Affiliation Type Desc: Document Preparer
Entity Name: Bruce W. Hinsley

THE SPOT FOOD MART #4 (Continued) **S121747789**

Entity Title: Not reported
Affiliation Address: Not reported
Affiliation City: Not reported
Affiliation State: Not reported
Affiliation Country: Not reported
Affiliation Zip: Not reported
Affiliation Phone: Not reported

Affiliation Type Desc: Property Owner
Entity Name: THORNE PROPERTIES
Entity Title: Not reported
Affiliation Address: 5558 RIVER ACRES DRIVE
Affiliation City: BAKERSFIELD
Affiliation State: CA
Affiliation Country: United States
Affiliation Zip: 93308
Affiliation Phone: (661) 327-5008

Affiliation Type Desc: UST Permit Applicant
Entity Name: Frank Sullivan
Entity Title: Vice President
Affiliation Address: Not reported
Affiliation City: Not reported
Affiliation State: Not reported
Affiliation Country: Not reported
Affiliation Zip: Not reported
Affiliation Phone: (661) 327-5008

Affiliation Type Desc: Identification Signer
Entity Name: Rami Fahil
Entity Title: Owner
Affiliation Address: Not reported
Affiliation City: Not reported
Affiliation State: Not reported
Affiliation Country: Not reported
Affiliation Zip: Not reported
Affiliation Phone: Not reported

Affiliation Type Desc: Operator
Entity Name: Alf Mabrook Inc.
Entity Title: Not reported
Affiliation Address: Not reported
Affiliation City: Not reported
Affiliation State: Not reported
Affiliation Country: Not reported
Affiliation Zip: Not reported
Affiliation Phone: (661) 399-9056

Affiliation Type Desc: UST Tank Operator
Entity Name: Alf Mabrook Inc
Entity Title: Not reported
Affiliation Address: 5201 OLIVE DR.
Affiliation City: BAKERSFIELD
Affiliation State: CA
Affiliation Country: United States
Affiliation Zip: 93308
Affiliation Phone: (661) 829-5495

THE SPOT FOOD MART #4 (Continued) **S121747789**

Affiliation Type Desc:	UST Tank Owner
Entity Name:	THORNE PROP LLC
Entity Title:	Not reported
Affiliation Address:	5558 RIVER ACRES DR
Affiliation City:	BAKERSFIELD
Affiliation State:	CA
Affiliation Country:	United States
Affiliation Zip:	93308
Affiliation Phone:	(661) 327-5008

Affiliation Type Desc:	Facility Mailing Address
Entity Name:	Mailing Address
Entity Title:	Not reported
Affiliation Address:	5201 OLIVE DR.
Affiliation City:	BAKERSFIELD
Affiliation State:	CA
Affiliation Country:	Not reported
Affiliation Zip:	93308
Affiliation Phone:	Not reported

Affiliation Type Desc:	Legal Owner
Entity Name:	Alf Mabrook Inc.
Entity Title:	Not reported
Affiliation Address:	5201 OLIVE DR.
Affiliation City:	BAKERSFIELD
Affiliation State:	CA
Affiliation Country:	United States
Affiliation Zip:	93308
Affiliation Phone:	(661) 327-5008

Affiliation Type Desc:	Parent Corporation
Entity Name:	Alf Mabrook Inc
Entity Title:	Not reported
Affiliation Address:	Not reported
Affiliation City:	Not reported
Affiliation State:	Not reported
Affiliation Country:	Not reported
Affiliation Zip:	Not reported
Affiliation Phone:	Not reported

Affiliation Type Desc:	UST Property Owner Name
Entity Name:	THORNE PROP LLC
Entity Title:	Not reported
Affiliation Address:	5558 RIVER ACRES DR
Affiliation City:	BAKERSFIELD
Affiliation State:	CA
Affiliation Country:	United States
Affiliation Zip:	93308
Affiliation Phone:	(661) 327-5008

Affiliation Type Desc:	CUPA District
Entity Name:	Kern County Environmental Health Services Departme
Entity Title:	Not reported
Affiliation Address:	2700 M Street, Suite 300
Affiliation City:	Bakersfield
Affiliation State:	CA
Affiliation Country:	Not reported

THE SPOT FOOD MART #4 (Continued) **S121747789**

Affiliation Zip:	93301-2370
Affiliation Phone:	(661) 862-8740
Affiliation Type Desc:	Environmental Contact
Entity Name:	Rami Fahil
Entity Title:	Not reported
Affiliation Address:	5201 OLIVE DR.
Affiliation City:	BAKERSFIELD
Affiliation State:	CA
Affiliation Country:	Not reported
Affiliation Zip:	93308
Affiliation Phone:	Not reported

A15 **SULLIVAN PET CO LLC/OLIVE DRIVE CHEVRON** **SWEEPS UST** **S106922289**
North **5201 OLIVE DRIVE** **CERS** **N/A**
< 1/8 **BAKERSFIELD, CA 93308**
0.034 mi.
180 ft. **Site 8 of 12 in cluster A**

Relative:
Higher

Actual:
432 ft.

SWEEPS UST:

Name:	99702 CHEVRON
Address:	5201 OLIVE DR
City:	BAKERFIELD
Status:	Not reported
Comp Number:	63232
Number:	Not reported
Board Of Equalization:	Not reported
Referral Date:	Not reported
Action Date:	Not reported
Created Date:	Not reported
Owner Tank Id:	Not reported
SWRCB Tank Id:	15-000-063232-000004
Tank Status:	Not reported
Capacity:	550
Active Date:	Not reported
Tank Use:	UNKNOWN
STG:	WASTE
Content:	Not reported
Number Of Tanks:	1

CERS:

Name:	SULLIVAN PET CO LLC/OLIVE DRIVE CHEVRON
Address:	5201 OLIVE DRIVE
City,State,Zip:	BAKERSFIELD, CA 93308-2919
Site ID:	459159
CERS ID:	110017399377
CERS Description:	US EPA Air Emission Inventory System (EIS)

Affiliation:

Affiliation Type Desc:	Local Agency Caseworker
Entity Name:	WESLEY NICKS KERN CNTY
Entity Title:	Not reported
Affiliation Address:	2700 M STREETNA SUITE 300
Affiliation City:	BAKERSFIELD
Affiliation State:	Not reported
Affiliation Country:	Not reported
Affiliation Zip:	Not reported

SULLIVAN PET CO LLC/OLIVE DRIVE CHEVRON (Continued) **S106922289**

Affiliation Phone:	Not reported
Affiliation Type Desc:	Environmental Contact
Entity Name:	KATHY NORRIS SLUSHER
Entity Title:	WASTE TECH
Affiliation Address:	POBOX 6004
Affiliation City:	SANRAMON
Affiliation State:	CA
Affiliation Country:	Not reported
Affiliation Zip:	Not reported
Affiliation Phone:	Not reported
Affiliation Type Desc:	Local Agency Caseworker
Entity Name:	10TH KERN COUNTYS QUARTERLY R KERN CNTY
Entity Title:	Not reported
Affiliation Address:	Not reported
Affiliation City:	Not reported
Affiliation State:	Not reported
Affiliation Country:	Not reported
Affiliation Zip:	Not reported
Affiliation Phone:	Not reported
Affiliation Type Desc:	Regional Board Caseworker
Entity Name:	JOHN WHITING CTRL VLY RWQCB REGN 5F
Entity Title:	Not reported
Affiliation Address:	1685 E STREET
Affiliation City:	FRESNO
Affiliation State:	Not reported
Affiliation Country:	Not reported
Affiliation Zip:	Not reported
Affiliation Phone:	Not reported

A16 **CHEVRON U.S.A. INC.** **LUST** **S103663395**
North **5201 OLIVE DR** **SWEEPS UST** **N/A**
< 1/8 **BAKERSFIELD, CA 93308** **EMI**
0.034 mi. **HIST CORTESE**
180 ft. **Site 9 of 12 in cluster A** **CERS**

Relative: **Higher**

Actual: **432 ft.**

LUST:

Name:	CHEVRON STATION #9-9702
Address:	5201 OLIVE DR
City,State,Zip:	BAKERSFIELD, CA 93308
Lead Agency:	KERN COUNTY
Case Type:	LUST Cleanup Site
Geo Track:	http://geotracker.waterboards.ca.gov/profile_report.asp?global_id=T0602927571
Global Id:	T0602927571
Latitude:	35.41192
Longitude:	-119.057636
Status:	Completed - Case Closed
Status Date:	11/22/2004
Case Worker:	WES
RB Case Number:	5T15000883
Local Agency:	KERN COUNTY
File Location:	Not reported
Local Case Number:	050071
Potential Media Affect:	Soil
Potential Contaminants of Concern:	Gasoline

CHEVRON U.S.A. INC. (Continued) **S103663395**

Site History: Not reported

LUST:
Global Id: T0602927571
Contact Type: Regional Board Caseworker
Contact Name: JOHN WHITING
Organization Name: CENTRAL VALLEY RWQCB (REGION 5F)
Address: 1685 E STREET
City: FRESNO
Email: john.whiting@waterboards.ca.gov
Phone Number: Not reported

Global Id: T0602927571
Contact Type: Local Agency Caseworker
Contact Name: WESLEY NICKS
Organization Name: KERN COUNTY
Address: 2700 M STREET, SUITE 300
City: BAKERSFIELD
Email: wesleyn@co.kern.ca.us
Phone Number: 6618628749

LUST:
Global Id: T0602927571
Action Type: Other
Date: 11/06/2002
Action: Leak Discovery

Global Id: T0602927571
Action Type: Other
Date: 11/06/2002
Action: Leak Stopped

Global Id: T0602927571
Action Type: Other
Date: 11/06/2002
Action: Leak Reported

Global Id: T0602927571
Action Type: ENFORCEMENT
Date: 11/22/2004
Action: Other Report

Global Id: T0602927571
Action Type: ENFORCEMENT
Date: 10/29/2004
Action: Closure Summary

LUST:
Global Id: T0602927571
Status: Open - Case Begin Date
Status Date: 11/06/2002

Global Id: T0602927571
Status: Open - Site Assessment
Status Date: 11/06/2002

Global Id: T0602927571

CHEVRON U.S.A. INC. (Continued) **S103663395**

Status: Completed - Case Closed
Status Date: 11/22/2004

Name: CHEVRON #9-9702
Address: 5201 OLIVE DR
City,State,Zip: BAKERSFIELD, CA 93308
Lead Agency: KERN COUNTY
Case Type: LUST Cleanup Site
Geo Track: http://geotracker.waterboards.ca.gov/profile_report.asp?global_id=T0602900075
Global Id: T0602900075
Latitude: 35.411917
Longitude: -119.057636
Status: Completed - Case Closed
Status Date: 01/06/1998
Case Worker: KER
RB Case Number: 5T15000075
Local Agency: KERN COUNTY
File Location: Not reported
Local Case Number: 050071
Potential Media Affect: Aquifer used for drinking water supply
Potential Contaminants of Concern: Gasoline
Site History: Not reported

LUST:
Global Id: T0602900075
Contact Type: Regional Board Caseworker
Contact Name: JOHN WHITING
Organization Name: CENTRAL VALLEY RWQCB (REGION 5F)
Address: 1685 E STREET
City: FRESNO
Email: john.whiting@waterboards.ca.gov
Phone Number: Not reported

Global Id: T0602900075
Contact Type: Local Agency Caseworker
Contact Name: X -KERN COUNTY'S QUARTERLY R
Organization Name: KERN COUNTY
Address: Not reported
City: R5 UNKNOWN
Email: Not reported
Phone Number: Not reported

LUST:
Global Id: T0602900075
Action Type: ENFORCEMENT
Date: 06/28/2010
Action: Closure/No Further Action Letter

Global Id: T0602900075
Action Type: Other
Date: 10/13/1987
Action: Leak Reported

Global Id: T0602900075
Action Type: Other
Date: 10/01/1987

CHEVRON U.S.A. INC. (Continued) **S103663395**

Action: Leak Discovery

LUST:
Global Id: T0602900075
Status: Open - Case Begin Date
Status Date: 10/01/1987

Global Id: T0602900075
Status: Open - Site Assessment
Status Date: 10/13/1987

Global Id: T0602900075
Status: Open - Site Assessment
Status Date: 02/02/1988

Global Id: T0602900075
Status: Open - Site Assessment
Status Date: 07/09/1989

Global Id: T0602900075
Status: Open - Remediation
Status Date: 07/10/1989

Global Id: T0602900075
Status: Completed - Case Closed
Status Date: 01/06/1998

LUST REG 5:
Name: CHEVRON #9-9702
Address: 5201 OLIVE DR
City: BAKERSFIELD
Region: 5
Status: Case Closed
Case Number: 5T15000075
Case Type: Drinking Water Aquifer affected
Substance: GASOLINE
Staff Initials: JDW
Lead Agency: Local
Program: LUST
MTBE Code: N/A

SWEEPS UST:
Name: CHEVRON U.S.A. INC.
Address: 5201 OLIVE DR
City: BAKERSFIELD
Status: Active
Comp Number: 63232
Number: 9
Board Of Equalization: Not reported
Referral Date: 07-01-92
Action Date: 07-01-92
Created Date: 09-30-89
Owner Tank Id: 1
SWRCB Tank Id: 15-000-063232-000001
Tank Status: A

CHEVRON U.S.A. INC. (Continued) **S103663395**

Capacity:	10000
Active Date:	08-08-91
Tank Use:	M.V. FUEL
STG:	P
Content:	REG UNLEADED
Number Of Tanks:	3

Name:	CHEVRON U.S.A. INC.
Address:	5201 OLIVE DR
City:	BAKERSFIELD
Status:	Active
Comp Number:	63232
Number:	9
Board Of Equalization:	Not reported
Referral Date:	07-01-92
Action Date:	07-01-92
Created Date:	09-30-89
Owner Tank Id:	2
SWRCB Tank Id:	15-000-063232-000002
Tank Status:	A
Capacity:	10000
Active Date:	08-08-91
Tank Use:	M.V. FUEL
STG:	P
Content:	LEADED
Number Of Tanks:	Not reported

Name:	CHEVRON U.S.A. INC.
Address:	5201 OLIVE DR
City:	BAKERSFIELD
Status:	Active
Comp Number:	63232
Number:	9
Board Of Equalization:	Not reported
Referral Date:	07-01-92
Action Date:	07-01-92
Created Date:	09-30-89
Owner Tank Id:	3
SWRCB Tank Id:	15-000-063232-000003
Tank Status:	A
Capacity:	10000
Active Date:	08-08-91
Tank Use:	M.V. FUEL
STG:	P
Content:	REG UNLEADED
Number Of Tanks:	Not reported

EMI:

Name:	SULLIVAN PET CO LLC/OLIVE DRIVE CHEVRON
Address:	5201 OLIVE DR
City,State,Zip:	BAKERSFIELD, CA 93308
Year:	2011
County Code:	15
Air Basin:	SJV
Facility ID:	1638
Air District Name:	SJU
SIC Code:	5541

CHEVRON U.S.A. INC. (Continued) **S103663395**

Air District Name:	SAN JOAQUIN VALLEY UNIFIED APCD
Community Health Air Pollution Info System:	Not reported
Consolidated Emission Reporting Rule:	Not reported
Total Organic Hydrocarbon Gases Tons/Yr:	0.70121949644
Reactive Organic Gases Tons/Yr:	0.69741201348
Carbon Monoxide Emissions Tons/Yr:	0
NOX - Oxides of Nitrogen Tons/Yr:	0
SOX - Oxides of Sulphur Tons/Yr:	0
Particulate Matter Tons/Yr:	0
Part. Matter 10 Micrometers and Smllr Tons/Yr:	0

Name:	SULLIVAN PET CO LLC/OLIVE DRIVE CHEVRON
Address:	5201 OLIVE DR
City,State,Zip:	BAKERSFIELD, CA 93308
Year:	2012
County Code:	15
Air Basin:	SJV
Facility ID:	1638
Air District Name:	SJU
SIC Code:	5541
Air District Name:	SAN JOAQUIN VALLEY UNIFIED APCD
Community Health Air Pollution Info System:	Not reported
Consolidated Emission Reporting Rule:	Not reported
Total Organic Hydrocarbon Gases Tons/Yr:	0.70121949644
Reactive Organic Gases Tons/Yr:	0.69741201348
Carbon Monoxide Emissions Tons/Yr:	0
NOX - Oxides of Nitrogen Tons/Yr:	0
SOX - Oxides of Sulphur Tons/Yr:	0
Particulate Matter Tons/Yr:	0
Part. Matter 10 Micrometers and Smllr Tons/Yr:	0

Name:	SULLIVAN PET CO LLC/OLIVE DRIVE CHEVRON
Address:	5201 OLIVE DR
City,State,Zip:	BAKERSFIELD, CA 93308
Year:	2013
County Code:	15
Air Basin:	SJV
Facility ID:	1638
Air District Name:	SJU
SIC Code:	5541
Air District Name:	SAN JOAQUIN VALLEY UNIFIED APCD
Community Health Air Pollution Info System:	Not reported
Consolidated Emission Reporting Rule:	Not reported
Total Organic Hydrocarbon Gases Tons/Yr:	0.524054753
Reactive Organic Gases Tons/Yr:	0.524054753
Carbon Monoxide Emissions Tons/Yr:	0
NOX - Oxides of Nitrogen Tons/Yr:	0
SOX - Oxides of Sulphur Tons/Yr:	0
Particulate Matter Tons/Yr:	0
Part. Matter 10 Micrometers and Smllr Tons/Yr:	0

Name:	SULLIVAN PET CO LLC/OLIVE DRIVE CHEVRON
Address:	5201 OLIVE DR
City,State,Zip:	BAKERSFIELD, CA 93308
Year:	2014
County Code:	15
Air Basin:	SJV

CHEVRON U.S.A. INC. (Continued) **S103663395**

Facility ID:	1638
Air District Name:	SJU
SIC Code:	5541
Air District Name:	SAN JOAQUIN VALLEY APCD
Community Health Air Pollution Info System:	Not reported
Consolidated Emission Reporting Rule:	Not reported
Total Organic Hydrocarbon Gases Tons/Yr:	0.59488016274
Reactive Organic Gases Tons/Yr:	0.59488016274
Carbon Monoxide Emissions Tons/Yr:	0
NOX - Oxides of Nitrogen Tons/Yr:	0
SOX - Oxides of Sulphur Tons/Yr:	0
Particulate Matter Tons/Yr:	0
Part. Matter 10 Micrometers and Smllr Tons/Yr:	0

Name:	SULLIVAN PET CO LLC/OLIVE DRIVE CHEVRON
Address:	5201 OLIVE DR
City,State,Zip:	BAKERSFIELD, CA 93308
Year:	2015
County Code:	15
Air Basin:	SJV
Facility ID:	1638
Air District Name:	SJU
SIC Code:	5541
Air District Name:	SAN JOAQUIN VALLEY APCD
Community Health Air Pollution Info System:	Not reported
Consolidated Emission Reporting Rule:	Not reported
Total Organic Hydrocarbon Gases Tons/Yr:	0.638501396
Reactive Organic Gases Tons/Yr:	0.638501396
Carbon Monoxide Emissions Tons/Yr:	0
NOX - Oxides of Nitrogen Tons/Yr:	0
SOX - Oxides of Sulphur Tons/Yr:	0
Particulate Matter Tons/Yr:	0
Part. Matter 10 Micrometers and Smllr Tons/Yr:	0

HIST CORTESE:

edr_fname:	CHEVRON #9-9702
edr_fadd1:	5201 OLIVE
City,State,Zip:	BAKERSFIELD, CA 93308
Region:	CORTESE
Facility County Code:	15
Reg By:	LTNKA
Reg Id:	5T15000075

CERS:

Name:	CHEVRON #9-9702
Address:	5201 OLIVE DR
City,State,Zip:	BAKERSFIELD, CA 93308
Site ID:	213543
CERS ID:	T0602900075
CERS Description:	Leaking Underground Storage Tank Cleanup Site

Affiliation:

Affiliation Type Desc:	Local Agency Caseworker
Entity Name:	X -KERN COUNTY'S QUARTERLY R - KERN COUNTY
Entity Title:	Not reported
Affiliation Address:	Not reported
Affiliation City:	R5 UNKNOWN

CHEVRON U.S.A. INC. (Continued) **S103663395**

Affiliation State: CA
Affiliation Country: Not reported
Affiliation Zip: Not reported
Affiliation Phone: Not reported

Affiliation Type Desc: Regional Board Caseworker
Entity Name: JOHN WHITING - CENTRAL VALLEY RWQCB (REGION 5F)
Entity Title: Not reported
Affiliation Address: 1685 E STREET
Affiliation City: FRESNO
Affiliation State: CA
Affiliation Country: Not reported
Affiliation Zip: Not reported
Affiliation Phone: Not reported

A17 **KEESTERS CHEVRON STATION #99702** **UST** **U003981355**
North **5201 OLIVE DR** **N/A**
< 1/8 **BAKERSFIELD, CA 93308**
0.034 mi.
180 ft. **Site 10 of 12 in cluster A**

Relative: UST:
Higher
Name: KEESTERS CHEVRON STATION #99702
Actual: Address: 5201 OLIVE DR
432 ft. City,State,Zip: BAKERSFIELD, CA 93308
Facility ID: FA0000066
Permitting Agency: KERN COUNTY
Latitude: 35.4118730745404
Longitude: -119.057675291016

A18 **THE SPOT FOOD MART #4** **UST** **U004274467**
North **5201 OLIVE DR** **N/A**
< 1/8 **BAKERSFIELD, CA 93308**
0.034 mi.
180 ft. **Site 11 of 12 in cluster A**

Relative: KERN CO. UST:
Higher
Name: THE SPOT FOOD MART #4
Actual: Address: 5201 OLIVE DR
432 ft. City: BAKERSFIELD
Region: Kern
Facility ID: FA0000066
CERSID: 10230649
Owner Id: Not reported
Owner Name: Not reported

Tank Num: 1
Tank Capacity: 10,000
Common Name: Not reported
Description: PREMIUM UNLEADED
Number of Compartments: 1
Install Date: 01/01/1965
Date of Closure: Not reported
Billing Status: Active, billable
Mailing Address: 5201 OLIVE DR.

THE SPOT FOOD MART #4 (Continued) **U004274467**

Mailing Address (care of): Alf Mabrook Inc.
Mailing City/State/Zip: BAKERSFIELD, CA 93308-2919

Tank Num: 2
Tank Capacity: 10,000
Common Name: Not reported
Description: REGULAR UNLEADED
Number of Compartments: 1
Install Date: 01/01/1965
Date of Closure: Not reported
Billing Status: Active, billable
Mailing Address: 5201 OLIVE DR.
Mailing Address (care of): Alf Mabrook Inc.
Mailing City/State/Zip: BAKERSFIELD, CA 93308-2919

Tank Num: 3
Tank Capacity: 10,000
Common Name: Not reported
Description: DIESEL
Number of Compartments: 1
Install Date: 01/01/1965
Date of Closure: Not reported
Billing Status: Active, billable
Mailing Address: 5201 OLIVE DR.
Mailing Address (care of): Alf Mabrook Inc.
Mailing City/State/Zip: BAKERSFIELD, CA 93308-2919

Tank Num: A
Tank Capacity: 10,000
Common Name: Not reported
Description: REGULAR UNLEADED
Number of Compartments: Not reported
Install Date: 01/01/1965
Date of Closure: 09/24/1987
Billing Status: Active, billable
Mailing Address: 5201 OLIVE DR.
Mailing Address (care of): Alf Mabrook Inc.
Mailing City/State/Zip: BAKERSFIELD, CA 93308-2919

Tank Num: B
Tank Capacity: 7,000
Common Name: Not reported
Description: MIDGRADE UNLEADED
Number of Compartments: Not reported
Install Date: 01/01/1965
Date of Closure: 09/24/1987
Billing Status: Active, billable
Mailing Address: 5201 OLIVE DR.
Mailing Address (care of): Alf Mabrook Inc.
Mailing City/State/Zip: BAKERSFIELD, CA 93308-2919

Tank Num: C

THE SPOT FOOD MART #4 (Continued) **U004274467**

Tank Capacity:	5,000
Common Name:	Not reported
Description:	PREMIUM UNLEADED
Number of Compartments:	Not reported
Install Date:	01/01/1965
Date of Closure:	09/24/1987
Billing Status:	Active, billable
Mailing Address:	5201 OLIVE DR.
Mailing Address (care of):	Alf Mabrook Inc.
Mailing City/State/Zip:	BAKERSFIELD, CA 93308-2919

Tank Num:	D
Tank Capacity:	550
Common Name:	Not reported
Description:	USED OIL
Number of Compartments:	Not reported
Install Date:	01/01/1965
Date of Closure:	09/24/1987
Billing Status:	Active, billable
Mailing Address:	5201 OLIVE DR.
Mailing Address (care of):	Alf Mabrook Inc.
Mailing City/State/Zip:	BAKERSFIELD, CA 93308-2919

UST:

Name:	THE SPOT FOOD MART #4
Address:	5201 OLIVE DR
City,State,Zip:	BAKERSFIELD, CA 93308-2919
Facility ID:	Not reported
Permitting Agency:	Kern County Environmental Health Service
Latitude:	35.4119
Longitude:	-119.0576

Name:	THE SPOT FOOD MART #4
Address:	5201 OLIVE DR
City,State,Zip:	BAKERSFIELD, CA 93308-2919
Facility ID:	Not reported
Permitting Agency:	Kern County Environmental Health Services Department
Latitude:	35.4119
Longitude:	-119.0576

A19 **CHEVRON STATION #9-9702** **LUST S105693269**
North **5201 OLIVE DR** **CERS N/A**
< 1/8 **BAKERSFIELD, CA 93308**
0.034 mi.
180 ft. **Site 12 of 12 in cluster A**

Relative:
Higher

Actual:
432 ft.

LUST REG 5:

Name:	CHEVRON STATION #9-9702
Address:	5201 OLIVE DR
City:	BAKERSFIELD
Region:	5
Status:	Case Closed
Case Number:	5T15000883
Case Type:	Soil only
Substance:	GASOLINE
Staff Initials:	JDW

CHEVRON STATION #9-9702 (Continued) **S105693269**

Lead Agency: Local
Program: LUST
MTBE Code: N/A

CERS:
Name: CHEVRON STATION #9-9702
Address: 5201 OLIVE DR
City,State,Zip: BAKERSFIELD, CA 93308
Site ID: 209085
CERS ID: T0602927571
CERS Description: Leaking Underground Storage Tank Cleanup Site

Affiliation:
Affiliation Type Desc: Local Agency Caseworker
Entity Name: WESLEY NICKS - KERN COUNTY
Entity Title: Not reported
Affiliation Address: 2700 M STREET, SUITE 300
Affiliation City: BAKERSFIELD
Affiliation State: CA
Affiliation Country: Not reported
Affiliation Zip: Not reported
Affiliation Phone: 6618628749

Affiliation Type Desc: Regional Board Caseworker
Entity Name: JOHN WHITING - CENTRAL VALLEY RWQCB (REGION 5F)
Entity Title: Not reported
Affiliation Address: 1685 E STREET
Affiliation City: FRESNO
Affiliation State: CA
Affiliation Country: Not reported
Affiliation Zip: Not reported
Affiliation Phone: Not reported

B20 **CARROLL'S EXXON** **UST** **U004111409**
North **5213 OLIVE DR** **N/A**
< 1/8 **BAKERSFIELD, CA**
0.046 mi.
242 ft. **Site 8 of 23 in cluster B**

Relative: KERN CO. UST:
Higher
Name: CARROLL'S EXXON
Actual: Address: 5213 OLIVE DR
432 ft. City: BAKERSFIELD
Region: Kern
Facility ID: Not reported
CERSID: Not reported
Owner Id: 050062
Owner Name: W P DAVIES OIL COMPANY

Tank Num: 1
Tank Capacity: 0
Common Name: Not reported
Description: Not reported
Number of Compartments: Not reported
Install Date: Not reported
Date of Closure: Not reported
Billing Status: Not reported

CARROLL'S EXXON (Continued) **U004111409**

Mailing Address: Not reported
Mailing Address (care of): Not reported
Mailing City/State/Zip: Not reported

B21 **EXXON SERVICE STATION (OL** **LUST** **S101295087**
North **5213 OLIVE** **HIST CORTESE** **N/A**
< 1/8 **BAKERSFIELD, CA 93304** **CERS**
0.046 mi.
242 ft. **Site 9 of 23 in cluster B**

Relative:
Higher

Actual:
432 ft.

LUST:
Name: EXXON SERVICE STATION (OLIVE)
Address: 5213 OLIVE DR
City,State,Zip: BAKERSFIELD, CA 93304
Lead Agency: KERN COUNTY
Case Type: LUST Cleanup Site
Geo Track: http://geotracker.waterboards.ca.gov/profile_report.asp?global_id=T0602900248
Global Id: T0602900248
Latitude: 35.4122101
Longitude: -119.0577336
Status: Completed - Case Closed
Status Date: 10/10/1996
Case Worker: AMY
RB Case Number: 5T15000249
Local Agency: KERN COUNTY
File Location: Not reported
Local Case Number: 050062
Potential Media Affect: Aquifer used for drinking water supply
Potential Contaminants of Concern: Gasoline
Site History: Not reported

LUST:
Global Id: T0602900248
Contact Type: Local Agency Caseworker
Contact Name: AMY E GREEN
Organization Name: KERN COUNTY
Address: 2700 M STREET, SUITE 300
City: BAKERSFIELD
Email: amyg@co.kern.ca.us
Phone Number: 6618628754

Global Id: T0602900248
Contact Type: Regional Board Caseworker
Contact Name: JOHN WHITING
Organization Name: CENTRAL VALLEY RWQCB (REGION 5F)
Address: 1685 E STREET
City: FRESNO
Email: john.whiting@waterboards.ca.gov
Phone Number: Not reported

LUST:
Global Id: T0602900248
Action Type: ENFORCEMENT
Date: 10/10/1996
Action: Closure/No Further Action Letter

Global Id: T0602900248
Action Type: Other

EXXON SERVICE STATION (OL (Continued) **S101295087**

Date: 11/08/1989
Action: Leak Reported

Global Id: T0602900248
Action Type: Other
Date: 10/13/1989
Action: Leak Discovery

LUST:
Global Id: T0602900248
Status: Open - Case Begin Date
Status Date: 10/13/1989

Global Id: T0602900248
Status: Open - Site Assessment
Status Date: 11/14/1989

Global Id: T0602900248
Status: Open - Site Assessment
Status Date: 11/16/1989

Global Id: T0602900248
Status: Open - Site Assessment
Status Date: 12/08/1989

Global Id: T0602900248
Status: Open - Site Assessment
Status Date: 12/09/1989

Global Id: T0602900248
Status: Open - Remediation
Status Date: 03/19/1990

Global Id: T0602900248
Status: Completed - Case Closed
Status Date: 10/10/1996

LUST REG 5:
Name: EXXON SERVICE STATION (OLIVE)
Address: 5213 OLIVE DR
City: BAKERSFIELD
Region: 5
Status: Case Closed
Case Number: 5T15000249
Case Type: Drinking Water Aquifer affected
Substance: GASOLINE
Staff Initials: JDW
Lead Agency: Local
Program: LUST
MTBE Code: N/A

HIST CORTESE:
edr_fname: EXXON SERVICE STATION (OL
edr_fadd1: 5213 OLIVE
City,State,Zip: BAKERSFIELD, CA 93304

EXXON SERVICE STATION (OL (Continued) **S101295087**

Region: CORTESE
Facility County Code: 15
Reg By: LTNKA
Reg Id: 5T15000249

CERS:
Name: EXXON SERVICE STATION (OLIVE)
Address: 5213 OLIVE DR
City,State,Zip: BAKERSFIELD, CA 93304
Site ID: 224724
CERS ID: T0602900248
CERS Description: Leaking Underground Storage Tank Cleanup Site

Affiliation:
Affiliation Type Desc: Local Agency Caseworker
Entity Name: AMY E GREEN - KERN COUNTY
Entity Title: Not reported
Affiliation Address: 2700 M STREET, SUITE 300
Affiliation City: BAKERSFIELD
Affiliation State: CA
Affiliation Country: Not reported
Affiliation Zip: Not reported
Affiliation Phone: 6618628754

Affiliation Type Desc: Regional Board Caseworker
Entity Name: JOHN WHITING - CENTRAL VALLEY RWQCB (REGION 5F)
Entity Title: Not reported
Affiliation Address: 1685 E STREET
Affiliation City: FRESNO
Affiliation State: CA
Affiliation Country: Not reported
Affiliation Zip: Not reported
Affiliation Phone: Not reported

B22 **BILL CARROLLS EXXON** **HIST UST** **U001584576**
North **5213 OLIVE DR** **N/A**
< 1/8 **BAKERSFIELD, CA 93308**
0.046 mi.
242 ft. **Site 10 of 23 in cluster B**

Relative: HIST UST:
Higher Name: BILL CARROLLS EXXON
Address: 5213 OLIVE DR
Actual: City,State,Zip: BAKERSFIELD, CA 93308
432 ft. File Number: 00024771
URL: http://geotracker.waterboards.ca.gov/ustpdfs/pdf/00024771.pdf
Region: STATE
Facility ID: 00000040072
Facility Type: Gas Station
Other Type: Not reported
Contact Name: BILL CARROLL
Telephone: 8053938387
Owner Name: DAVIES OIL CO. INC.
Owner Address: 3305 GULF ROAD
Owner City,St,Zip: BAKERSFIELD, CA 93308
Total Tanks: 0004

BILL CARROLLS EXXON (Continued) **U001584576**

Tank Num:	001
Container Num:	1
Year Installed:	1972
Tank Capacity:	00008000
Tank Used for:	PRODUCT
Type of Fuel:	UNLEADED
Container Construction Thickness:	1/4
Leak Detection:	Visual, Stock Inventor, Pressure Test

Tank Num:	002
Container Num:	2
Year Installed:	1972
Tank Capacity:	00008000
Tank Used for:	PRODUCT
Type of Fuel:	PREMIUM
Container Construction Thickness:	1/4
Leak Detection:	Visual, Stock Inventor, Pressure Test

Tank Num:	003
Container Num:	3
Year Installed:	1972
Tank Capacity:	00000550
Tank Used for:	PRODUCT
Type of Fuel:	WASTE OIL
Container Construction Thickness:	1/4
Leak Detection:	Visual, Stock Inventor, Pressure Test

Tank Num:	004
Container Num:	4
Year Installed:	1972
Tank Capacity:	00008000
Tank Used for:	PRODUCT
Type of Fuel:	REGULAR
Container Construction Thickness:	1/4
Leak Detection:	Visual, Stock Inventor, Pressure Test

Click here for Geo Tracker PDF:

B23 **HUMBLE OIL SERVICE STATION** **EDR Hist Auto** **1009117270**
North **5213 OLIVE DR** **N/A**
< 1/8 **BAKERSFIELD, CA**
0.046 mi.
242 ft. **Site 11 of 23 in cluster B**

Relative: EDR Hist Auto
Higher

Actual:
432 ft.

Year:	Name:	Type:
1970	HUMBLE OIL SERVICE STATION	GASOLINE STATIONS
1975	DICK S EXXON	GASOLINE STATIONS
1980	DICK S EXXON	GASOLINE STATIONS
1983	CARROLLS EXXON SERVICE	Gasoline Service Stations
1985	CARROLLS EXXON SERVICE	Gasoline Service Stations
1986	CARROLLS EXXON SERVICE	Gasoline Service Stations
1987	CARROLLS EXXON SERVICE	Gasoline Service Stations
1988	CARROLLS EXXON SERVICE	Gasoline Service Stations
1989	CARROLLS EXXON SERVICE	Gasoline Service Stations, NEC
1990	CARROLLS EXXON SERVICE	Gasoline Service Stations, NEC

B24
North
< 1/8
0.046 mi.
242 ft.

CARROLLS EXXON SERVICE
5213 OLIVE DR
BAKERSFIELD, CA 93308

Site 12 of 23 in cluster B

HIST UST **U001584585**
N/A

Relative:
Higher

Actual:
432 ft.

HIST UST:

Name:	CARROLLS EXXON SERVICE
Address:	5213 OLIVE DR
City,State,Zip:	BAKERSFIELD, CA 93308
File Number:	000253F2
URL:	http://geotracker.waterboards.ca.gov/ustpdfs/pdf/000253F2.pdf
Region:	STATE
Facility ID:	00000004283
Facility Type:	Gas Station
Other Type:	Not reported
Contact Name:	WILLIAM F. CARROLL
Telephone:	8053937165
Owner Name:	WILLIAM F. CARROLL
Owner Address:	5213 OLIVE DR.
Owner City,St,Zip:	BAKERSFIELD, CA 93308
Total Tanks:	0003
Tank Num:	001
Container Num:	1
Year Installed:	Not reported
Tank Capacity:	00008000
Tank Used for:	PRODUCT
Type of Fuel:	UNLEADED
Container Construction Thickness:	Not reported
Leak Detection:	None
Tank Num:	002
Container Num:	3
Year Installed:	Not reported
Tank Capacity:	00008000
Tank Used for:	PRODUCT
Type of Fuel:	UNLEADED
Container Construction Thickness:	Not reported
Leak Detection:	None
Tank Num:	003
Container Num:	2
Year Installed:	Not reported
Tank Capacity:	00008000
Tank Used for:	PRODUCT
Type of Fuel:	REGULAR
Container Construction Thickness:	Not reported
Leak Detection:	None

Click here for Geo Tracker PDF:

B25 **ONE HOUR MARTINIZING** **DRYCLEANERS** **S106245436**
NNW **5301 OLIVE DR** **CERS** **N/A**
< 1/8 **BAKERSFIELD, CA 93308**
0.048 mi.
252 ft. **Site 13 of 23 in cluster B**

Relative:
Higher

Actual:
431 ft.

DRYCLEANERS:

Name:	ONE HOUR MARTINIZING
Address:	5301 OLIVE DRIVE
City,State,Zip:	BAKERSFIELD, CA 933080000
EPA Id:	CAL000145047
NAICS Code:	81232
NAICS Description:	Drycleaning and Laundry Services (except Coin-Operated)
SIC Code:	7211
SIC Description:	Power Laundries, Family and Commercial
Create Date:	02/18/1997
Facility Active:	No
Inactive Date:	01/04/2002
Facility Addr2:	Not reported
Owner Name:	DAN LANDON ENTERPRISES INC
Owner Address:	2025 ALTA VISTA DR
Owner Address 2:	Not reported
Owner Telephone:	8053278326
Contact Name:	DONALD DOERKSEN, VICE PRES
Contact Address:	BUSINESS SOLD INACT PER LETTER- SB
Contact Address 2:	Not reported
Contact Telephone:	8053278326
Mailing Name:	Not reported
Mailing Address 1:	2025 ALTA VISTA DR
Mailing Address 2:	Not reported
Mailing City:	BAKERSFIELD
Mailing State:	CA
Mailing Zip:	933053205
Owner Fax:	Not reported
Region Code:	1

Name:	JTCH INC DBA ONE HOUR MARTINIZING
Address:	5301 OLIVE DR
City,State,Zip:	BAKERSFIELD, CA 933080000
EPA Id:	CAL000235985
NAICS Code:	81232
NAICS Description:	Drycleaning and Laundry Services (except Coin-Operated)
SIC Code:	7211
SIC Description:	Power Laundries, Family and Commercial
Create Date:	01/02/2002
Facility Active:	No
Inactive Date:	06/30/2005
Facility Addr2:	Not reported
Owner Name:	JTCH INC
Owner Address:	3876 ALLEN RD
Owner Address 2:	Not reported
Owner Telephone:	6615889353
Contact Name:	JON TKAC
Contact Address:	3876 ALLEN RD
Contact Address 2:	Not reported
Contact Telephone:	6615889044
Mailing Name:	Not reported
Mailing Address 1:	3876 ALLEN RD
Mailing Address 2:	Not reported

ONE HOUR MARTINIZING (Continued) **S106245436**

Mailing City:	BAKERSFIELD
Mailing State:	CA
Mailing Zip:	933140000
Owner Fax:	Not reported
Region Code:	1

Name:	ONE HOUR MARTINIZING
Address:	5301 OLIVE DR
City,State,Zip:	BAKERSFIELD, CA 933082921
EPA Id:	CAL000292303
NAICS Code:	81232
NAICS Description:	Drycleaning and Laundry Services (except Coin-Operated)
SIC Code:	7211
SIC Description:	Power Laundries, Family and Commercial
Create Date:	03/18/2005
Facility Active:	No
Inactive Date:	06/30/2009
Facility Addr2:	Not reported
Owner Name:	PITHO ENTERPRISES INC
Owner Address:	1615 SOUTH H ST
Owner Address 2:	Not reported
Owner Telephone:	6618358044
Contact Name:	RANDEEP DHILLON
Contact Address:	1615 SOUTH H ST
Contact Address 2:	Not reported
Contact Telephone:	6618358044
Mailing Name:	Not reported
Mailing Address 1:	1615 SOUTH H ST
Mailing Address 2:	Not reported
Mailing City:	BAKERSFIELD
Mailing State:	CA
Mailing Zip:	93314
Owner Fax:	Not reported
Region Code:	1

CERS:

Name:	JTCH INC
Address:	5301 OLIVE DRIVE
City,State,Zip:	BAKERSFIELD, CA 93308-2921
Site ID:	475096
CERS ID:	110021271997
CERS Description:	US EPA Air Emission Inventory System (EIS)

B26 **ONE HOUR MARTINIZING KATHY DOUGHERTY MANAGER** **EDR Hist Cleaner** **1009215876**
NNW **5301 OLIVE DR** **N/A**
< 1/8 **BAKERSFIELD, CA**
0.048 mi.
252 ft. **Site 14 of 23 in cluster B**

Relative: EDR Hist Cleaner
Higher

Actual: **431 ft.**

Year:	Name:	Type:
2002	ONE HOUR MARTINIZING KATHY DOUG	CLEANERS

B27 **CASLEY GABRIEL G** **EDR Hist Auto** **1021664524**
NNW **5301 OLIVE DR** **N/A**
< 1/8 **BAKERSFIELD, CA 93308**
0.048 mi.
252 ft. **Site 15 of 23 in cluster B**

Relative: EDR Hist Auto
Higher

Actual:
431 ft.

Year:	Name:	Type:
1971	CASLEY GABRIEL G	Gasoline Service Stations
1972	CASLEY GABRIEL G	Gasoline Service Stations
1973	CASLEY GABRIEL G	Gasoline Service Stations

B28 **SHELL** **SWEEPS UST** **S106932074**
North **5212 OLIVE DR** **HIST UST** **N/A**
< 1/8 **BAKERFIELD, CA 93308** **HAZNET**
0.064 mi.
337 ft. **Site 16 of 23 in cluster B**

Relative: SWEEPS UST:
Higher

Actual:
432 ft.

Name:	SHELL
Address:	5212 OLIVE DR
City:	BAKERFIELD
Status:	Not reported
Comp Number:	64765
Number:	Not reported
Board Of Equalization:	Not reported
Referral Date:	Not reported
Action Date:	Not reported
Created Date:	Not reported
Owner Tank Id:	Not reported
SWRCB Tank Id:	15-000-064765-000004
Tank Status:	Not reported
Capacity:	12000
Active Date:	Not reported
Tank Use:	M.V. FUEL
STG:	PRODUCT
Content:	REG UNLEADED
Number Of Tanks:	1

HIST UST:

Name:	DON THOMPSON SHELL
Address:	5212 OLIVE DRIVE
City,State,Zip:	BALERSFIELD, CA 93308
File Number:	0002505E
URL:	http://geotracker.waterboards.ca.gov/ustpdfs/pdf/0002505E.pdf
Region:	Not reported
Facility ID:	Not reported
Facility Type:	Not reported
Other Type:	Not reported
Contact Name:	Not reported
Telephone:	Not reported
Owner Name:	Not reported
Owner Address:	Not reported
Owner City,St,Zip:	Not reported
Total Tanks:	Not reported
Tank Num:	Not reported
Container Num:	Not reported

SHELL (Continued) **S106932074**

Year Installed:	Not reported
Tank Capacity:	Not reported
Tank Used for:	Not reported
Type of Fuel:	Not reported
Container Construction Thickness:	Not reported
Leak Detection:	Not reported

Tank Num:	Not reported
Container Num:	Not reported
Year Installed:	Not reported
Tank Capacity:	Not reported
Tank Used for:	Not reported
Type of Fuel:	Not reported
Container Construction Thickness:	Not reported
Leak Detection:	Not reported

Click here for Geo Tracker PDF:

HAZNET:

Name:	EQUILON ENTERPRISES
Address:	5212 OLIVE DR
City,State,Zip:	BAKERSFIELD, CA 933082918
Year:	2003
GEPAID:	CAD981465644
Contact:	J. Traylor/ENV REPORTING ANALYST
Telephone:	7132416992
Mailing Name:	Not reported
Mailing Address:	PO BOX 3127
Mailing City,St,Zip:	HOUSTON, TX 772530000
Gen County:	Kern
TSD EPA ID:	CAD028409019
TSD County:	Los Angeles
Tons:	0.21
CA Waste Code:	134-Aqueous solution with total organic residues less than 10 percent
Method:	T01-Treatment, Tank
Facility County:	Kern

Name:	EQUILON ENTERPRISES
Address:	5212 OLIVE DR
City,State,Zip:	BAKERSFIELD, CA 933082918
Year:	2002
GEPAID:	CAD981465644
Contact:	J. Traylor/ENV REPORTING ANALYST
Telephone:	7132416992
Mailing Name:	Not reported
Mailing Address:	PO BOX 3127
Mailing City,St,Zip:	HOUSTON, TX 772530000
Gen County:	Kern
TSD EPA ID:	CAT080013352
TSD County:	Los Angeles
Tons:	3.15
CA Waste Code:	134-Aqueous solution with total organic residues less than 10 percent
Method:	R01-Recycler
Facility County:	Kern

Name:	EQUILON ENTERPRISES
Address:	5212 OLIVE DR

SHELL (Continued) **S106932074**

City,State,Zip: BAKERSFIELD, CA 933082918
Year: 2002
GEPAID: CAD981465644
Contact: J. Traylor/ENV REPORTING ANALYST
Telephone: 7132416992
Mailing Name: Not reported
Mailing Address: PO BOX 3127
Mailing City,St,Zip: HOUSTON, TX 772530000
Gen County: Kern
TSD EPA ID: CAD985248493
TSD County: Not reported
Tons: 5
CA Waste Code: 512-Other empty containers 30 gallons or more
Method: D99-Disposal, Other
Facility County: Kern

Name: EQUILON ENTERPRISES
Address: 5212 OLIVE DR
City,State,Zip: BAKERSFIELD, CA 933082918
Year: 2002
GEPAID: CAD981465644
Contact: J. Traylor/ENV REPORTING ANALYST
Telephone: 7132416992
Mailing Name: Not reported
Mailing Address: PO BOX 3127
Mailing City,St,Zip: HOUSTON, TX 772530000
Gen County: Kern
TSD EPA ID: CAD982484933
TSD County: San Bernardino
Tons: 5.5
CA Waste Code: 512-Other empty containers 30 gallons or more
Method: D99-Disposal, Other
Facility County: Kern

Name: EQUILON ENTERPRISES
Address: 5212 OLIVE DR
City,State,Zip: BAKERSFIELD, CA 933082918
Year: 2002
GEPAID: CAD981465644
Contact: J. Traylor/ENV REPORTING ANALYST
Telephone: 7132416992
Mailing Name: Not reported
Mailing Address: PO BOX 3127
Mailing City,St,Zip: HOUSTON, TX 772530000
Gen County: Kern
TSD EPA ID: CAD982484933
TSD County: San Bernardino
Tons: 5.25
CA Waste Code: 512-Other empty containers 30 gallons or more
Method: -
Facility County: Kern

Click this hyperlink while viewing on your computer to access
10 additional CA_HAZNET: record(s) in the EDR Site Report.

B29 **OLIVE DRIVE SHELL - LINMAR #16** **UST** **U004111412**
North **5212 OLIVE DR** **N/A**
< 1/8 **BAKERSFIELD, CA 93308**
0.064 mi.
337 ft. **Site 17 of 23 in cluster B**

Relative:
Higher

Actual:
432 ft.

KERN CO. UST:

Name:	OLIVE DRIVE SHELL - LINMAR #16
Address:	5212 OLIVE DR
City:	BAKERSFIELD
Region:	Kern
Facility ID:	FA0000501
CERSID:	Not reported
Owner Id:	Not reported
Owner Name:	Not reported
Tank Num:	050154
Tank Capacity:	12,000
Common Name:	Not reported
Description:	REGULAR UNLEADED
Number of Compartments:	Not reported
Install Date:	01/01/1990
Date of Closure:	02/07/2002
Billing Status:	Inactive, non-billable
Mailing Address:	20945 S WILMINGTON AVE
Mailing Address (care of):	Not reported
Mailing City/State/Zip:	CARSON, CA 93308
Tank Num:	050154
Tank Capacity:	12,000
Common Name:	Not reported
Description:	MIDGRADE UNLEADED
Number of Compartments:	Not reported
Install Date:	01/01/1990
Date of Closure:	02/07/2002
Billing Status:	Inactive, non-billable
Mailing Address:	20945 S WILMINGTON AVE
Mailing Address (care of):	Not reported
Mailing City/State/Zip:	CARSON, CA 93308
Tank Num:	050154
Tank Capacity:	12,000
Common Name:	Not reported
Description:	PREMIUM UNLEADED
Number of Compartments:	Not reported
Install Date:	01/01/1990
Date of Closure:	02/07/2002
Billing Status:	Inactive, non-billable
Mailing Address:	20945 S WILMINGTON AVE
Mailing Address (care of):	Not reported
Mailing City/State/Zip:	CARSON, CA 93308
Tank Num:	050154
Tank Capacity:	550
Common Name:	Not reported
Description:	USED OIL

OLIVE DRIVE SHELL - LINMAR #16 (Continued) **U004111412**

Number of Compartments:	Not reported
Install Date:	01/01/1990
Date of Closure:	02/07/2002
Billing Status:	Inactive, non-billable
Mailing Address:	20945 S WILMINGTON AVE
Mailing Address (care of):	Not reported
Mailing City/State/Zip:	CARSON, CA 93308

Tank Num:	1
Tank Capacity:	0
Common Name:	Not reported
Description:	Not reported
Number of Compartments:	Not reported
Install Date:	Not reported
Date of Closure:	Not reported
Billing Status:	Not reported
Mailing Address:	Not reported
Mailing Address (care of):	Not reported
Mailing City/State/Zip:	Not reported

B30 **THOMPSON S SHELL SERVICE** **EDR Hist Auto** **1009117172**
North **5212 OLIVE DR** **N/A**
< 1/8 **BAKERSFIELD, CA**
0.064 mi.
337 ft. **Site 18 of 23 in cluster B**

Relative: EDR Hist Auto
Higher

Actual:
432 ft.

Year:	Name:	Type:
1969	JAMES DON SHELL SERVICE	Gasoline Service Stations
1970	JAMES DON SHELL SERVICE	GASOLINE STATIONS
1970	JAMES DON SHELL SERVICE	Gasoline Service Stations
1971	JAMES DON SHELL SERVICE	Gasoline Service Stations
1975	THOMPSON S SHELL SERVICE	GASOLINE STATIONS
1978	THOMPSON DON	Gasoline Service Stations
1979	THOMPSON DON	Gasoline Service Stations
1980	THOMPSON S SHELL SERVICE	GASOLINE STATIONS
1980	THOMPSON DON SHELL SERVICE	Gasoline Service Stations
1982	THOMPSON DON SHELL SERVICE	Gasoline Service Stations
1983	THOMPSON DON SHELL SERVICE	Gasoline Service Stations
1985	THOMPSON DON SHELL SERVICE	Gasoline Service Stations
1986	THOMPSON DON SHELL SERVICE	Gasoline Service Stations
1987	THOMPSON DON SHELL SERVICE	Gasoline Service Stations
1988	THOMPSON DON SHELL SERVICE	Gasoline Service Stations
1989	THOMPSON DON SERVICE STATION	Gasoline Service Stations
1990	THOMPSON DON SERVICE STATION	Gasoline Service Stations
1991	THOMPSON DON SERVICE STATION	Gasoline Service Stations
1992	THOMPSON DON SERVICE STATION	Gasoline Service Stations
1993	THOMPSON DON SERVICE STATION	Gasoline Service Stations
1994	THOMPSON DON SERVICE STATION	Gasoline Service Stations
1995	THOMPSON S SHELL SERV	GAS STATIONS
1995	THOMPSON DON STATION INC	Gasoline Service Stations
1996	BEAGLEY DENNIS R	Gasoline Service Stations

B31 **DON THOMPSON SHELL** **HIST UST** **U001584605**
North **5212 OLIVE DR** **N/A**
< 1/8 **BAKERSFIELD, CA 93308**
0.064 mi.
337 ft. **Site 19 of 23 in cluster B**

Relative:
Higher

Actual:
432 ft.

HIST UST:

Name:	DON THOMPSON SHELL
Address:	5212 OLIVE DR
City,State,Zip:	BAKERSFIELD, CA 93308
File Number:	Not reported
URL:	Not reported
Region:	STATE
Facility ID:	00000064765
Facility Type:	Gas Station
Other Type:	Not reported
Contact Name:	DON THOMPSON
Telephone:	8053990071
Owner Name:	SHELL OIL COMPANY
Owner Address:	DEPT #1447
Owner City,St,Zip:	SCF PASADENA, CA 91050
Total Tanks:	0005
Tank Num:	001
Container Num:	1
Year Installed:	1963
Tank Capacity:	00007500
Tank Used for:	PRODUCT
Type of Fuel:	UNLEADED
Container Construction Thickness:	Not reported
Leak Detection:	Stock Inventor
Tank Num:	002
Container Num:	2
Year Installed:	1963
Tank Capacity:	00005000
Tank Used for:	PRODUCT
Type of Fuel:	REGULAR
Container Construction Thickness:	Not reported
Leak Detection:	Stock Inventor
Tank Num:	003
Container Num:	3
Year Installed:	1963
Tank Capacity:	00005000
Tank Used for:	PRODUCT
Type of Fuel:	REGULAR
Container Construction Thickness:	Not reported
Leak Detection:	Stock Inventor
Tank Num:	004
Container Num:	4
Year Installed:	1963
Tank Capacity:	00008000
Tank Used for:	PRODUCT
Type of Fuel:	UNLEADED
Container Construction Thickness:	Not reported
Leak Detection:	Stock Inventor

DON THOMPSON SHELL (Continued) **U001584605**

Tank Num:	005
Container Num:	5
Year Installed:	1963
Tank Capacity:	00000000
Tank Used for:	WASTE
Type of Fuel:	WASTE OIL
Container Construction Thickness:	Not reported
Leak Detection:	None

B32 **SHELL SERVICE STATION** **LUST** **S103663446**
North **5212 OLIVE** **HIST CORTESE** **N/A**
< 1/8 **BAKERSFIELD, CA 93308** **CERS**
0.064 mi.
337 ft. **Site 20 of 23 in cluster B**

Relative:
Higher

Actual:
432 ft.

LUST:

Name:	SHELL SERVICE STATION
Address:	5212 OLIVE DR
City,State,Zip:	BAKERSFIELD, CA 93308
Lead Agency:	KERN COUNTY
Case Type:	LUST Cleanup Site
Geo Track:	http://geotracker.waterboards.ca.gov/profile_report.asp?global_id=T0602900097
Global Id:	T0602900097
Latitude:	35.4124036
Longitude:	-119.0574679
Status:	Completed - Case Closed
Status Date:	10/23/1991
Case Worker:	BRI
RB Case Number:	5T15000097
Local Agency:	KERN COUNTY
File Location:	Not reported
Local Case Number:	050154
Potential Media Affect:	Soil
Potential Contaminants of Concern:	Gasoline
Site History:	Not reported

LUST:

Global Id:	T0602900097
Contact Type:	Local Agency Caseworker
Contact Name:	BRIAN PITTS
Organization Name:	KERN COUNTY
Address:	2700 M STREET, SUITE 300
City:	BAKERSFIELD
Email:	brianp@co.kern.ca.us
Phone Number:	6618628704

Global Id:	T0602900097
Contact Type:	Regional Board Caseworker
Contact Name:	JOHN WHITING
Organization Name:	CENTRAL VALLEY RWQCB (REGION 5F)
Address:	1685 E STREET
City:	FRESNO
Email:	john.whiting@waterboards.ca.gov
Phone Number:	Not reported

LUST:

Global Id:	T0602900097
Action Type:	Other

SHELL SERVICE STATION (Continued) **S103663446**

Date: 04/02/1990
Action: Leak Stopped

Global Id: T0602900097
Action Type: Other
Date: 01/30/1991
Action: Leak Reported

Global Id: T0602900097
Action Type: Other
Date: 04/02/1990
Action: Leak Discovery

LUST:
Global Id: T0602900097
Status: Open - Case Begin Date
Status Date: 03/29/1990

Global Id: T0602900097
Status: Open - Site Assessment
Status Date: 03/29/1990

Global Id: T0602900097
Status: Open - Site Assessment
Status Date: 07/10/1990

Global Id: T0602900097
Status: Open - Remediation
Status Date: 02/07/1991

Global Id: T0602900097
Status: Completed - Case Closed
Status Date: 10/23/1991

LUST REG 5:
Name: SHELL SERVICE STATION
Address: 5212 OLIVE DR
City: BAKERSFIELD
Region: 5
Status: Case Closed
Case Number: 5T15000097
Case Type: Soil only
Substance: GASOLINE
Staff Initials: JDW
Lead Agency: Local
Program: LUST
MTBE Code: N/A

HIST CORTESE:
edr_fname: SHELL SERVICE STATION
edr_fadd1: 5212 OLIVE
City,State,Zip: BAKERSFIELD, CA 93308
Region: CORTESE
Facility County Code: 15
Reg By: LTNKA

SHELL SERVICE STATION (Continued) **S103663446**

Reg Id: 5T15000097

CERS:
Name: SHELL SERVICE STATION
Address: 5212 OLIVE DR
City,State,Zip: BAKERSFIELD, CA 93308
Site ID: 234193
CERS ID: T0602900097
CERS Description: Leaking Underground Storage Tank Cleanup Site

Affiliation:
Affiliation Type Desc: Regional Board Caseworker
Entity Name: JOHN WHITING - CENTRAL VALLEY RWQCB (REGION 5F)
Entity Title: Not reported
Affiliation Address: 1685 E STREET
Affiliation City: FRESNO
Affiliation State: CA
Affiliation Country: Not reported
Affiliation Zip: Not reported
Affiliation Phone: Not reported

Affiliation Type Desc: Local Agency Caseworker
Entity Name: BRIAN PITTS - KERN COUNTY
Entity Title: Not reported
Affiliation Address: 2700 M STREET, SUITE 300
Affiliation City: BAKERSFIELD
Affiliation State: CA
Affiliation Country: Not reported
Affiliation Zip: Not reported
Affiliation Phone: 6618628704

B33 **SHELL OIL CO** **SWEEPS UST** **1000288815**
North **5212 OLIVE** **CA FID UST** **CAD981465644**
< 1/8 **BAKERSFIELD, CA 93308** **RCRA NonGen / NLR**
0.064 mi.
337 ft. **Site 21 of 23 in cluster B**

Relative: **Higher**
Actual: **432 ft.**

SWEEPS UST:
Name: SHELL
Address: 5212 OLIVE DR
City: BAKERSFIELD
Status: Active
Comp Number: 64765
Number: 1
Board Of Equalization: Not reported
Referral Date: 07-01-92
Action Date: 07-01-92
Created Date: 09-30-89
Owner Tank Id: 1
SWRCB Tank Id: 15-000-064765-000001
Tank Status: A
Capacity: 12000
Active Date: 03-29-91
Tank Use: M.V. FUEL
STG: P
Content: REG UNLEADED
Number Of Tanks: 4

SHELL OIL CO (Continued) **1000288815**

Name: SHELL
Address: 5212 OLIVE DR
City: BAKERSFIELD
Status: Active
Comp Number: 64765
Number: 1
Board Of Equalization: Not reported
Referral Date: 07-01-92
Action Date: 07-01-92
Created Date: 09-30-89
Owner Tank Id: 2
SWRCB Tank Id: 15-000-064765-000002
Tank Status: A
Capacity: 12000
Active Date: 08-08-91
Tank Use: M.V. FUEL
STG: P
Content: LEADED
Number Of Tanks: Not reported

Name: SHELL
Address: 5212 OLIVE DR
City: BAKERSFIELD
Status: Active
Comp Number: 64765
Number: 1
Board Of Equalization: Not reported
Referral Date: 07-01-92
Action Date: 07-01-92
Created Date: 09-30-89
Owner Tank Id: 3
SWRCB Tank Id: 15-000-064765-000003
Tank Status: A
Capacity: 12000
Active Date: 08-08-91
Tank Use: M.V. FUEL
STG: P
Content: REG UNLEADED
Number Of Tanks: Not reported

Name: SHELL
Address: 5212 OLIVE DR
City: BAKERSFIELD
Status: Active
Comp Number: 64765
Number: 1
Board Of Equalization: Not reported
Referral Date: 07-01-92
Action Date: 07-01-92
Created Date: 09-30-89
Owner Tank Id: 5
SWRCB Tank Id: 15-000-064765-000005
Tank Status: A
Capacity: 550
Active Date: 03-29-91
Tank Use: OIL
STG: W

SHELL OIL CO (Continued) **1000288815**

Content: WASTE OIL
Number Of Tanks: Not reported

CA FID UST:
Facility ID: 15002005
Regulated By: UTNKA
Regulated ID: 00064765
Cortese Code: Not reported
SIC Code: Not reported
Facility Phone: 8053990071
Mail To: Not reported
Mailing Address: 511 BROOKHURST
Mailing Address 2: Not reported
Mailing City,St,Zip: BAKERSFIELD 93308
Contact: Not reported
Contact Phone: Not reported
DUNs Number: Not reported
NPDES Number: Not reported
EPA ID: Not reported
Comments: Not reported
Status: Active

RCRA NonGen / NLR:
Date form received by agency: 2018-12-17 00:00:00.0
Facility name: SHELL OIL CO
Facility address: 5212 OLIVE
BAKERSFIELD, CA 93308
EPA ID: CAD981465644
Mailing address: P O BOX 4453
HOUSTON, TX 77210-4453
Contact: SONDRA BIENVENU
Contact address: P O BOX 4453
HOUSTON, TX 77210-4453
Contact country: US
Contact telephone: 713-241-2258
Contact email: Not reported
EPA Region: 09
Classification: Non-Generator
Description: Handler: Non-Generators do not presently generate hazardous waste

Owner/Operator Summary:
Owner/operator name: EQUILON ENTERPRISES LLC
Owner/operator address: P O BOX 4453
HOUSTON, TX 77210
Owner/operator country: US
Owner/operator telephone: 713-241-2258
Owner/operator email: Not reported
Owner/operator fax: Not reported
Owner/operator extension: Not reported
Legal status: Private
Owner/Operator Type: Owner
Owner/Op start date: Not reported
Owner/Op end date: Not reported

Owner/operator name: NOT REQUIRED
Owner/operator address: NOT REQUIRED

SHELL OIL CO (Continued) **1000288815**

NOT REQUIRED, ME 99999
Owner/operator country: Not reported
Owner/operator telephone: 415-555-1212
Owner/operator email: Not reported
Owner/operator fax: Not reported
Owner/operator extension: Not reported
Legal status: Private
Owner/Operator Type: Operator
Owner/Op start date: Not reported
Owner/Op end date: Not reported

Owner/operator name: EQUILON ENTERPRISES LLC
Owner/operator address: P O BOX 4453
HOUSTON, TX 77210
Owner/operator country: Not reported
Owner/operator telephone: 713-241-2258
Owner/operator email: Not reported
Owner/operator fax: Not reported
Owner/operator extension: Not reported
Legal status: Private
Owner/Operator Type: Owner
Owner/Op start date: Not reported
Owner/Op end date: Not reported

Handler Activities Summary:
U.S. importer of hazardous waste: No
Mixed waste (haz. and radioactive): No
Recycler of hazardous waste: No
Transporter of hazardous waste: No
Treater, storer or disposer of HW: No
Underground injection activity: No
On-site burner exemption: No
Furnace exemption: No
Used oil fuel burner: No
Used oil processor: No
User oil refiner: No
Used oil fuel marketer to burner: No
Used oil Specification marketer: No
Used oil transfer facility: No
Used oil transporter: No

Historical Generators:
Date form received by agency: 1998-04-08 00:00:00.0
Site name: SHELL OIL CO
Classification: Small Quantity Generator

Date form received by agency: 1996-09-01 00:00:00.0
Site name: SHELL OIL CO
Classification: Small Quantity Generator

Hazardous Waste Summary:

. Waste code: D001
. Waste name: IGNITABLE WASTE

. Waste code: D018

SHELL OIL CO (Continued) **1000288815**

. Waste name: BENZENE

Violation Status: No violations found

B34 **DONALD W. THOMPSON** **HIST UST** **U001584606**
North **5212 OLIVE DR** **N/A**
< 1/8 **BAKERSFIELD, CA 93308**
0.064 mi.
337 ft. **Site 22 of 23 in cluster B**

Relative: HIST UST:
Higher

Actual: Name: DONALD W. THOMPSON
432 ft. Address: 5212 OLIVE DR
City,State,Zip: BAKERSFIELD, CA 93308
File Number: Not reported
URL: Not reported
Region: STATE
Facility ID: 00000010684
Facility Type: Gas Station
Other Type: Not reported
Contact Name: SAME
Telephone: 8053990071
Owner Name: SHELL OIL COMPANY
Owner Address: P.O. BOX 4848
Owner City,St,Zip: ANAHEIM, CA 92803
Total Tanks: 0005

Tank Num: 001
Container Num: 1
Year Installed: 64
Tank Capacity: 00005000
Tank Used for: PRODUCT
Type of Fuel: REGULAR
Container Construction Thickness: 1/4
Leak Detection: Stock Inventor, 10

Tank Num: 002
Container Num: 2
Year Installed: 64
Tank Capacity: 00005000
Tank Used for: PRODUCT
Type of Fuel: REGULAR
Container Construction Thickness: 1/4
Leak Detection: Stock Inventor, 10

Tank Num: 003
Container Num: 3
Year Installed: 64
Tank Capacity: 00008000
Tank Used for: PRODUCT
Type of Fuel: UNLEADED
Container Construction Thickness: 1/4
Leak Detection: Stock Inventor, 10

Tank Num: 004
Container Num: 0000000001
Year Installed: 64
Tank Capacity: 00000550
Tank Used for: WASTE

DONALD W. THOMPSON (Continued) **U001584606**

Type of Fuel:	WASTE OIL
Container Construction Thickness:	12
Leak Detection:	Stock Inventor, 10
Tank Num:	005
Container Num:	5
Year Installed:	70
Tank Capacity:	00008000
Tank Used for:	PRODUCT
Type of Fuel:	PREMIUM
Container Construction Thickness:	1/4
Leak Detection:	Stock Inventor, 10

B35 **SMITH S HOWARD RICHFIELD** **EDR Hist Auto** **1009118605**
North **5206 OLIVE DR** **N/A**
< 1/8 **BAKERSFIELD, CA**
0.064 mi.
337 ft. **Site 23 of 23 in cluster B**

Relative: EDR Hist Auto
Higher

Actual:
432 ft.

Year:	Name:	Type:
1969	SMITH HOWARD D	Gasoline Service Stations
1970	SMITH S HOWARD RICHFIELD	GASOLINE STATIONS
1970	SMITH HOWARD D	Gasoline Service Stations
1971	SMITH HOWARD D	Gasoline Service Stations
1972	SMITH HOWARD D	Gasoline Service Stations
1973	SMITH HOWARD D	Gasoline Service Stations
1975	SMITH S HOWARD ARCO	GASOLINE STATIONS
1975	SMITH HOWARD D	Gasoline Service Stations
1976	SMITH HOWARD D	Gasoline Service Stations
1977	SMITH HOWARD D	Gasoline Service Stations
1978	SMITH HOWARD D	Gasoline Service Stations
1979	SMITH HOWARD ARCO	Gasoline Service Stations
1980	SMITH HOWARD ARCO	Gasoline Service Stations
1982	SMITH HOWARD ARCO	Gasoline Service Stations
1982	SMITH HOWARD TRUCK STOP	Gasoline Service Stations
1983	SMITH HOWARD ARCO	Gasoline Service Stations
1985	SMITHS ARCO BAKERSFIELD	Gasoline Service Stations
1986	SMITHS ARCO BAKERSFIELD	Gasoline Service Stations
1987	SMITHS ARCO BAKERSFIELD	Gasoline Service Stations
1988	SMITHS ARCO BAKERSFIELD	Gasoline Service Stations

C36 **TEXACO STAR MART #0225** **LUST** **U003941930**
NNW **5300 OLIVE DR** **HIST UST** **N/A**
< 1/8 **BAKERSFIELD, CA 93308** **CERS**
0.079 mi.
416 ft. **Site 1 of 9 in cluster C**

Relative: LUST REG 5:
Higher

Name:	TEXACO STAR MART #0225
Address:	5300 OLIVE DR
City:	BAKERSFIELD
Region:	5
Status:	Case Closed
Case Number:	5T15000401

Actual:
431 ft.

TEXACO STAR MART #0225 (Continued) **U003941930**

Case Type: Drinking Water Aquifer affected
Substance: GASOLINE
Staff Initials: JDW
Lead Agency: Local
Program: LUST
MTBE Code: N/A

HIST UST:
Name: TEXACO
Address: 5300 OLIVE DRIVE AND KNUDSEN
City,State,Zip: BAKERSFIELD, CA 93308
File Number: 0002517D
URL: http://geotracker.waterboards.ca.gov/ustpdfs/pdf/0002517D.pdf
Region: Not reported
Facility ID: Not reported
Facility Type: Not reported
Other Type: Not reported
Contact Name: Not reported
Telephone: Not reported
Owner Name: Not reported
Owner Address: Not reported
Owner City,St,Zip: Not reported
Total Tanks: Not reported

Tank Num: Not reported
Container Num: Not reported
Year Installed: Not reported
Tank Capacity: Not reported
Tank Used for: Not reported
Type of Fuel: Not reported
Container Construction Thickness: Not reported
Leak Detection: Not reported

Click here for Geo Tracker PDF:

CERS:
Name: TEXACO STAR MART #0225
Address: 5300 OLIVE DR
City,State,Zip: BAKERSFIELD, CA 93308
Site ID: 207519
CERS ID: T0602900393
CERS Description: Leaking Underground Storage Tank Cleanup Site

Affiliation:
Affiliation Type Desc: Local Agency Caseworker
Entity Name: FLORA DARLING - KERN COUNTY
Entity Title: Not reported
Affiliation Address: 2700 "M" STREET SUITE 300
Affiliation City: BAKERSFIELD
Affiliation State: CA
Affiliation Country: Not reported
Affiliation Zip: Not reported
Affiliation Phone: Not reported

Affiliation Type Desc: Regional Board Caseworker
Entity Name: JOHN WHITING - CENTRAL VALLEY RWQCB (REGION 5F)
Entity Title: Not reported

TEXACO STAR MART #0225 (Continued) **U003941930**

Affiliation Address: 1685 E STREET
Affiliation City: FRESNO
Affiliation State: CA
Affiliation Country: Not reported
Affiliation Zip: Not reported
Affiliation Phone: Not reported

C37 **WILSON BEELER TEXACO** **EDR Hist Auto** **1009120746**
NNW **5300 OLIVE DR** **N/A**
< 1/8 **BAKERSFIELD, CA**
0.079 mi.
416 ft. **Site 2 of 9 in cluster C**

Relative: EDR Hist Auto
Higher

Actual: **431 ft.**

Year:	Name:	Type:
1969	KNOWLDEN JAMES L	Gasoline Service Stations
1970	KNOWLDEN J FREEWAY TEXACO STATI	GASOLINE STATIONS
1970	KNOWLDEN JAMES L	Gasoline Service Stations
1974	WILSON BEELER TEXACO	Gasoline Service Stations
1975	WILSON BEELER TEXACO	GASOLINE STATIONS
1975	WILSON BEELER TEXACO	Gasoline Service Stations
1976	WILSON BEELER TEXACO	Gasoline Service Stations
1977	WILSON BEELER TEXACO	Gasoline Service Stations
1978	WILSON BEELER TEXACO	Gasoline Service Stations
1979	WILSON BEELER TEXACO	Gasoline Service Stations
1980	OLIVE DRIVE TEXACO	GASOLINE STATIONS
1986	OLIVE DRIVE TEXACO	Gasoline Service Stations
1987	OLIVE DRIVE TEXACO	Gasoline Service Stations
1988	OLIVE DRIVE TEXACO	Gasoline Service Stations
1989	OLIVE DRIVE TEXACO	Gasoline Service Stations, NEC
1990	OLIVE DRIVE TEXACO	Gasoline Service Stations, NEC
1995	OLIVE DRIVE TEXACO	GAS STATIONS
2001	TEXACO OLIVE DRIVE TEXACO	Gasoline Service Stations
2002	TEXACO OLIVE DRIVE TEXACO	Gasoline Service Stations
2003	TEXACO OLIVE DRIVE TEXACO	Gasoline Service Stations

C38 **OLIVE LC INC** **CERS TANKS** **S121787661**
NNW **5300 OLIVE DR** **CERS** **N/A**
< 1/8 **BAKERSFIELD, CA 93308**
0.079 mi.
416 ft. **Site 3 of 9 in cluster C**

Relative: CERS TANKS:
Higher
Name: OLIVE LC INC
Actual: Address: 5300 OLIVE DR
431 ft. City,State,Zip: BAKERSFIELD, CA 93308
Site ID: 53720
CERS ID: 10233433
CERS Description: Underground Storage Tank

CERS:
Name: OLIVE LC INC
Address: 5300 OLIVE DR
City,State,Zip: BAKERSFIELD, CA 93308

OLIVE LC INC (Continued) **S121787661**

Site ID: 53720
CERS ID: 10233433
CERS Description: Chemical Storage Facilities

Violations:
Site ID: 53720
Site Name: OLIVE LC INC
Violation Date: 11-11-2014
Citation: HSC 6.7 25291 - California Health and Safety Code, Chapter 6.7, Section(s) 25291
Violation Description: Failure to maintain under-dispenser containment, sumps, and/or other secondary containment in good condition and/or free of debris/liquid.
Violation Notes: Returned to compliance on 11/11/2014. OBSERVATION: Liquid was observed in the 91 Fill sump, Diesel Fill sump and Diesel STP sump. CORRECTIVE ACTION: Service technician removed the liquid from the 91 Fill sump, Diesel Fill sump and Diesel STP sump during the inspection. NO FURTHER ACTION IS REQUIRED.
Violation Division: Kern County Env Health Services Department
Violation Program: UST
Violation Source: CERS

Site ID: 53720
Site Name: OLIVE LC INC
Violation Date: 08-16-2016
Citation: 23 CCR 16 2636(f)(2) - California Code of Regulations, Title 23, Chapter 16, Section(s) 2636(f)(2)
Violation Description: Failure of the line leak detector (LLD) monitoring pressurized piping to meet one or more of the following requirements:Monitor at least hourly.Be capable of detecting a release of 3.0 gallons per hour at 10 p.s.i.g. Restrict or shut off the flow of product through the piping when a leak is detected.
Violation Notes: Returned to compliance on 08/25/2016. DIESEL AND 91 PLLD FAILED TO DETECT RELEASE OF 3.0 GALLONS PER HOUR. REPLACE AND RETEST THE LINE LEAK DETECTOR. SUBMIT THE WORK ORDER TO THIS OFFICE AS AN EVIDENCE OF COMPLIANCE.
Violation Division: Kern County Env Health Services Department
Violation Program: UST
Violation Source: CERS

Site ID: 53720
Site Name: OLIVE LC INC
Violation Date: 08-16-2016
Citation: 23 CCR 16 2641(j) - California Code of Regulations, Title 23, Chapter 16, Section(s) 2641(j)
Violation Description: Failure of the leak detection equipment to be installed, calibrated, operated, and/or maintained properly.
Violation Notes: Returned to compliance on 08/15/2017. 91 STP SUMP SENSOR AND DIESEL STP SENSOR FAILED TO DETECT LEAK. TROUBLESHOOT AND REPAIR THE SENSOR WITH IN 14 DAYS OF RECEIPT OF THIS INSPECTION REPORT. SUBMIT THE WORK ORDER TO THIS OFFICE AS AN EVIDENCE OF COMPLIANCE
Violation Division: Kern County Env Health Services Department
Violation Program: UST
Violation Source: CERS

Site ID: 53720
Site Name: OLIVE LC INC
Violation Date: 08-23-2018
Citation: 23 CCR 16 2641(j) - California Code of Regulations, Title 23, Chapter

OLIVE LC INC (Continued) **S121787661**

	16, Section(s) 2641(j)
Violation Description:	Failure of the leak detection equipment to be installed, calibrated, operated, and/or maintained properly.
Violation Notes:	87- 87-STP Sump sensor failed to detect leak. Troubleshoot and repair the sensor within 7 days of receipt of this inspection report. Submit the work order to this office as an evidence of compliance.
Violation Division:	Kern County Env Health Services Department
Violation Program:	UST
Violation Source:	CERS
Site ID:	53720
Site Name:	OLIVE LC INC
Violation Date:	11-11-2014
Citation:	23 CCR 16 2715(c)(2) - California Code of Regulations, Title 23, Chapter 16, Section(s) 2715(c)(2)
Violation Description:	Failure to comply with one or more of the following: maintain the spill bucket in good condition, containment free of debris/liquid, and/or to remove the contents of the spill bucket when a release/leak/spill was observed.
Violation Notes:	Returned to compliance on 11/11/2014. OBSERVATION: Liquid was observed in the 87 fill and vapor spill buckets, 91 fill spill bucket and Diesel fill spill bucket. CORRECTIVE ACTION: Service technician removed the liquid from the 87 fill and vapor spill buckets, 91 fill spill bucket and Diesel fill spill bucket during the inspection. NO FURTHER ACTION IS REQUIRED.
Violation Division:	Kern County Env Health Services Department
Violation Program:	UST
Violation Source:	CERS
Site ID:	53720
Site Name:	OLIVE LC INC
Violation Date:	08-23-2018
Citation:	HSC 6.75 25299.30-25299.34 - California Health and Safety Code, Chapter 6.75, Section(s) 25299.30-25299.34
Violation Description:	Failure to submit and maintain complete and current Certification of Financial Responsibility or other mechanism of financial assurance.
Violation Notes:	Returned to compliance on 08/05/2019. Letter from chief financial officer (CFO) submitted on CERS expired on 11/18/2017. Letter from CFO should be updated annually. Renew and resubmit letter from CFO. Facility failed to annually review and electronically certify that the hazardous materials business (HMBP) is complete, accurate, and up-to-date. Business plan was last certified on 12/17/16. Annually review and electronically certify that the hazardous materials business (HMBP) is complete, accurate, and up-to-date. Please notify your inspector waqar rustam via email- rustamw@kerncounty.com. Once the information has been updated onto CERS.
Violation Division:	Kern County Env Health Services Department
Violation Program:	UST
Violation Source:	CERS
Site ID:	53720
Site Name:	OLIVE LC INC
Violation Date:	11-11-2014
Citation:	23 CCR 16 2641(a) - California Code of Regulations, Title 23, Chapter 16, Section(s) 2641(a)
Violation Description:	Failure of sensor to be located in the proper position/location.
Violation Notes:	Returned to compliance on 11/11/2014. OBSERVATION: The sensors in the

OLIVE LC INC (Continued) **S121787661**

87 Fill sump and 89 Fill sump were not upright and the Diesel Fill sump sensor was not at the lowest point of the sump at the time of inspection. CORRECTIVE ACTION: Service technician uprighted the 87 Fill sump and 89 Fill sump sensors and moved the sensor in the Diesel Fill sump to the lowest point of the sump during the inspection. NO FURTHER ACTION IS REQUIRED.

Violation Division: Kern County Env Health Services Department
Violation Program: UST
Violation Source: CERS

Evaluation:
Eval General Type: Compliance Evaluation Inspection
Eval Date: 08-16-2016
Violations Found: No
Eval Type: Routine done by local agency
Eval Notes: Not reported
Eval Division: Kern County Env Health Services Department
Eval Program: HMRRP
Eval Source: CERS

Eval General Type: Other/Unknown
Eval Date: 05-13-2015
Violations Found: No
Eval Type: Other, not routine, done by local agency
Eval Notes: Not reported
Eval Division: Kern County Env Health Services Department
Eval Program: UST
Eval Source: CERS

Eval General Type: Compliance Evaluation Inspection
Eval Date: 08-15-2017
Violations Found: No
Eval Type: Routine done by local agency
Eval Notes: Not reported
Eval Division: Kern County Env Health Services Department
Eval Program: UST
Eval Source: CERS

Eval General Type: Compliance Evaluation Inspection
Eval Date: 08-16-2016
Violations Found: Yes
Eval Type: Routine done by local agency
Eval Notes: Not reported
Eval Division: Kern County Env Health Services Department
Eval Program: UST
Eval Source: CERS

Eval General Type: Compliance Evaluation Inspection
Eval Date: 11-11-2014
Violations Found: Yes
Eval Type: Routine done by local agency
Eval Notes: For any questions, please contact Raymond Yim at: 661-862-8766
Eval Division: Kern County Env Health Services Department
Eval Program: UST
Eval Source: CERS

Eval General Type: Other/Unknown

OLIVE LC INC (Continued) **S121787661**

Eval Date: 01-30-2015
Violations Found: No
Eval Type: Other, not routine, done by local agency
Eval Notes: Soil Sampling with Complete Fueling Solutions (Aaron Koop) before HazWaste Training (Lion Technology Inc.)
Eval Division: Kern County Env Health Services Department
Eval Program: UST
Eval Source: CERS

Eval General Type: Compliance Evaluation Inspection
Eval Date: 11-04-2013
Violations Found: No
Eval Type: Routine done by local agency
Eval Notes: Not reported
Eval Division: Kern County Env Health Services Department
Eval Program: HMRRP
Eval Source: CERS

Eval General Type: Compliance Evaluation Inspection
Eval Date: 11-04-2013
Violations Found: No
Eval Type: Routine done by local agency
Eval Notes: Not reported
Eval Division: Kern County Env Health Services Department
Eval Program: UST
Eval Source: CERS

Eval General Type: Compliance Evaluation Inspection
Eval Date: 08-13-2015
Violations Found: No
Eval Type: Routine done by local agency
Eval Notes: Not reported
Eval Division: Kern County Env Health Services Department
Eval Program: UST
Eval Source: CERS

Eval General Type: Compliance Evaluation Inspection
Eval Date: 08-23-2018
Violations Found: Yes
Eval Type: Routine done by local agency
Eval Notes: Not reported
Eval Division: Kern County Env Health Services Department
Eval Program: UST
Eval Source: CERS

Enforcement Action:
Site ID: 53720
Site Name: OLIVE LC INC
Site Address: 5300 OLIVE DR
Site City: BAKERSFIELD
Site Zip: 93308
Enf Action Date: 11-11-2014
Enf Action Type: Notice of Violation (Unified Program)
Enf Action Description: Notice of Violation Issued by the Inspector at the Time of Inspection
Enf Action Notes: Not reported
Enf Action Division: Kern County Env Health Services Department
Enf Action Program: UST

OLIVE LC INC (Continued) **S121787661**

Enf Action Source: CERS

Coordinates:
Site ID: 53720
Facility Name: OLIVE LC INC
Env Int Type Code: HMBP
Program ID: 10233433
Coord Name: Not reported
Ref Point Type Desc: Center of a facility or station.
Latitude: 35.412720
Longitude: -119.059130

Affiliation:
Affiliation Type Desc: CUPA District
Entity Name: Kern County Environmental Health Services Departme
Entity Title: Not reported
Affiliation Address: 2700 M Street, Suite 300
Affiliation City: Bakersfield
Affiliation State: CA
Affiliation Country: Not reported
Affiliation Zip: 93301-2370
Affiliation Phone: (661) 862-8740

Affiliation Type Desc: Operator
Entity Name: BARBARA YAM
Entity Title: Not reported
Affiliation Address: Not reported
Affiliation City: Not reported
Affiliation State: Not reported
Affiliation Country: Not reported
Affiliation Zip: Not reported
Affiliation Phone: (661) 398-8882

Affiliation Type Desc: Identification Signer
Entity Name: BARBARA YAM
Entity Title: OWNER
Affiliation Address: Not reported
Affiliation City: Not reported
Affiliation State: Not reported
Affiliation Country: Not reported
Affiliation Zip: Not reported
Affiliation Phone: Not reported

Affiliation Type Desc: Property Owner
Entity Name: Barbara YAM
Entity Title: Not reported
Affiliation Address: 530 OLIVE DRIVE
Affiliation City: BAKERSFIELD
Affiliation State: CA
Affiliation Country: United States
Affiliation Zip: 93308
Affiliation Phone: (661) 398-8882

Affiliation Type Desc: UST Permit Applicant
Entity Name: BARBARA YAM
Entity Title: OWNER

OLIVE LC INC (Continued) **S121787661**

Affiliation Address:	Not reported
Affiliation City:	Not reported
Affiliation State:	Not reported
Affiliation Country:	Not reported
Affiliation Zip:	Not reported
Affiliation Phone:	(661) 398-8882
Affiliation Type Desc:	Legal Owner
Entity Name:	OLIVE LC INC
Entity Title:	Not reported
Affiliation Address:	5300 OLIVE DRIVE
Affiliation City:	BAKERSFIELD
Affiliation State:	CA
Affiliation Country:	United States
Affiliation Zip:	93308
Affiliation Phone:	(661) 399-7814
Affiliation Type Desc:	Parent Corporation
Entity Name:	OLIVE LC INC
Entity Title:	Not reported
Affiliation Address:	Not reported
Affiliation City:	Not reported
Affiliation State:	Not reported
Affiliation Country:	Not reported
Affiliation Zip:	Not reported
Affiliation Phone:	Not reported
Affiliation Type Desc:	UST Property Owner Name
Entity Name:	OLIVE LC INC
Entity Title:	Not reported
Affiliation Address:	5300 OLIVE DRIVE
Affiliation City:	BAKERSFIELD
Affiliation State:	CA
Affiliation Country:	United States
Affiliation Zip:	93308
Affiliation Phone:	(661) 399-7814
Affiliation Type Desc:	Document Preparer
Entity Name:	JAMIE MCCAIN
Entity Title:	Not reported
Affiliation Address:	Not reported
Affiliation City:	Not reported
Affiliation State:	Not reported
Affiliation Country:	Not reported
Affiliation Zip:	Not reported
Affiliation Phone:	Not reported
Affiliation Type Desc:	Environmental Contact
Entity Name:	BARBARA YAM
Entity Title:	Not reported
Affiliation Address:	5300 OLIVE DR
Affiliation City:	BAKERSFIELD
Affiliation State:	CA
Affiliation Country:	Not reported
Affiliation Zip:	93308
Affiliation Phone:	Not reported

OLIVE LC INC (Continued) **S121787661**

Affiliation Type Desc:	Facility Mailing Address
Entity Name:	Mailing Address
Entity Title:	Not reported
Affiliation Address:	5300 OLIVE DR
Affiliation City:	BAKERSFIELD
Affiliation State:	CA
Affiliation Country:	Not reported
Affiliation Zip:	93308
Affiliation Phone:	Not reported

Affiliation Type Desc:	UST Tank Operator
Entity Name:	BABRBARA YAM
Entity Title:	Not reported
Affiliation Address:	5300 OLIVE DR
Affiliation City:	BAKERSFIELD
Affiliation State:	CA
Affiliation Country:	United States
Affiliation Zip:	93308
Affiliation Phone:	(661) 398-8882

Affiliation Type Desc:	UST Tank Owner
Entity Name:	BARBARA YAM
Entity Title:	Not reported
Affiliation Address:	1901 SPANKE ST
Affiliation City:	BAKERSFIELD
Affiliation State:	CA
Affiliation Country:	United States
Affiliation Zip:	93312
Affiliation Phone:	(661) 398-8882

C39 **OLIVE DRIVE SHELL** **UST** **U004113658**
NNW **5300 OLIVE DR** **N/A**
< 1/8 **BAKERSFIELD, CA 93308**
0.079 mi.
416 ft. **Site 4 of 9 in cluster C**

Relative:
Higher

Actual:
431 ft.

KERN CO. UST:

Name:	OLIVE LC INC
Address:	5300 OLIVE DR
City:	BAKERSFIELD
Region:	Kern
Facility ID:	FA0002396
CERSID:	10233433
Owner Id:	Not reported
Owner Name:	Not reported

Tank Num:	1
Tank Capacity:	10,000
Common Name:	Not reported
Description:	REGULAR UNLEADED
Number of Compartments:	1
Install Date:	01/01/1982
Date of Closure:	Not reported
Billing Status:	Active, billable
Mailing Address:	5300 OLIVE DR
Mailing Address (care of):	BARBARA YAM
Mailing City/State/Zip:	BAKERSFIELD, CA 93308

OLIVE DRIVE SHELL (Continued) **U004113658**

Tank Num: 1
Tank Capacity: 12000
Common Name: UNLEADED
Description: Not reported
Number of Compartments: Not reported
Install Date: Not reported
Date of Closure: Not reported
Billing Status: Not reported
Mailing Address: Not reported
Mailing Address (care of): Not reported
Mailing City/State/Zip: Not reported

Tank Num: 2
Tank Capacity: 10,000
Common Name: Not reported
Description: REGULAR UNLEADED
Number of Compartments: 1
Install Date: 01/01/1982
Date of Closure: Not reported
Billing Status: Active, billable
Mailing Address: 5300 OLIVE DR
Mailing Address (care of): BARBARA YAM
Mailing City/State/Zip: BAKERSFIELD, CA 93308

Tank Num: 2
Tank Capacity: 10000
Common Name: PREMIUM
Description: Not reported
Number of Compartments: Not reported
Install Date: Not reported
Date of Closure: Not reported
Billing Status: Not reported
Mailing Address: Not reported
Mailing Address (care of): Not reported
Mailing City/State/Zip: Not reported

Tank Num: 3
Tank Capacity: 12,000
Common Name: Not reported
Description: PREMIUM UNLEADED
Number of Compartments: 1
Install Date: 01/01/1982
Date of Closure: Not reported
Billing Status: Active, billable
Mailing Address: 5300 OLIVE DR
Mailing Address (care of): BARBARA YAM
Mailing City/State/Zip: BAKERSFIELD, CA 93308

Tank Num: 3
Tank Capacity: 10000
Common Name: UNLEADED PLUS
Description: Not reported
Number of Compartments: Not reported

OLIVE DRIVE SHELL (Continued) **U004113658**

Install Date:	Not reported
Date of Closure:	Not reported
Billing Status:	Not reported
Mailing Address:	Not reported
Mailing Address (care of):	Not reported
Mailing City/State/Zip:	Not reported

Tank Num:	4
Tank Capacity:	10,000
Common Name:	Not reported
Description:	DIESEL
Number of Compartments:	1
Install Date:	01/01/1982
Date of Closure:	Not reported
Billing Status:	Active, billable
Mailing Address:	5300 OLIVE DR
Mailing Address (care of):	BARBARA YAM
Mailing City/State/Zip:	BAKERSFIELD, CA 93308

Tank Num:	4
Tank Capacity:	10000
Common Name:	DIESEL
Description:	Not reported
Number of Compartments:	Not reported
Install Date:	Not reported
Date of Closure:	Not reported
Billing Status:	Not reported
Mailing Address:	Not reported
Mailing Address (care of):	Not reported
Mailing City/State/Zip:	Not reported

Tank Num:	A
Tank Capacity:	550
Common Name:	Not reported
Description:	USED OIL
Number of Compartments:	Not reported
Install Date:	01/01/1982
Date of Closure:	09/17/1985
Billing Status:	Active, billable
Mailing Address:	5300 OLIVE DR
Mailing Address (care of):	BARBARA YAM
Mailing City/State/Zip:	BAKERSFIELD, CA 93308

Tank Num:	B
Tank Capacity:	10,000
Common Name:	Not reported
Description:	REGULAR UNLEADED
Number of Compartments:	Not reported
Install Date:	01/01/1982
Date of Closure:	11/02/1990
Billing Status:	Active, billable
Mailing Address:	5300 OLIVE DR
Mailing Address (care of):	BARBARA YAM

OLIVE DRIVE SHELL (Continued) **U004113658**

Mailing City/State/Zip: BAKERSFIELD, CA 93308

Tank Num: C
Tank Capacity: 10,000
Common Name: Not reported
Description: PREMIUM UNLEADED
Number of Compartments: Not reported
Install Date: 01/01/1982
Date of Closure: 11/02/1990
Billing Status: Active, billable
Mailing Address: 5300 OLIVE DR
Mailing Address (care of): BARBARA YAM
Mailing City/State/Zip: BAKERSFIELD, CA 93308

Tank Num: D
Tank Capacity: 10,000
Common Name: Not reported
Description: REGULAR UNLEADED
Number of Compartments: Not reported
Install Date: 01/01/1982
Date of Closure: 11/02/1990
Billing Status: Active, billable
Mailing Address: 5300 OLIVE DR
Mailing Address (care of): BARBARA YAM
Mailing City/State/Zip: BAKERSFIELD, CA 93308

Tank Num: E
Tank Capacity: 10,000
Common Name: Not reported
Description: DIESEL
Number of Compartments: Not reported
Install Date: 01/01/1982
Date of Closure: 11/02/1990
Billing Status: Active, billable
Mailing Address: 5300 OLIVE DR
Mailing Address (care of): BARBARA YAM
Mailing City/State/Zip: BAKERSFIELD, CA 93308

UST:
Name: OLIVE LC INC
Address: 5300 OLIVE DR
City,State,Zip: BAKERSFIELD, CA 93308
Facility ID: Not reported
Permitting Agency: Kern County Environmental Health Services Department
Latitude: 35.41272
Longitude: -119.05913

Name: OLIVE DRIVE SHELL
Address: 5300 OLIVE DR
City,State,Zip: BAKERSFIELD, CA 93308
Facility ID: FA0002396
Permitting Agency: KERN COUNTY
Latitude: 35.414066
Longitude: -119.057776

OLIVE DRIVE SHELL (Continued) **U004113658**

Name:	OLIVE LC INC
Address:	5300 OLIVE DR
City,State,Zip:	BAKERSFIELD, CA 93308
Facility ID:	Not reported
Permitting Agency:	Kern County Environmental Health Service
Latitude:	35.41272
Longitude:	-119.05913

C40 **TEXACO** **HIST UST** **U001584744**
NNW **5300 OLIVE DRIVE & KNUDSEN** **EMI** **N/A**
< 1/8 **BAKERSFIELD, CA 93308**
0.079 mi.
416 ft. **Site 5 of 9 in cluster C**

Relative:
Higher

Actual:
431 ft.

HIST UST:

Name:	TEXACO
Address:	5300 OLIVE DRIVE & KNUDSEN
City,State,Zip:	BAKERSFIELD, CA 93308
File Number:	Not reported
URL:	Not reported
Region:	STATE
Facility ID:	00000016202
Facility Type:	Gas Station
Other Type:	Not reported
Contact Name:	LARRY E. BARTLETT
Telephone:	8053997930
Owner Name:	TEXACO U.S.A.
Owner Address:	3350 WILSHIRE BLVD.
Owner City,St,Zip:	LOS ANGELES, CA 90010
Total Tanks:	0005
Tank Num:	001
Container Num:	1
Year Installed:	1982
Tank Capacity:	00010000
Tank Used for:	PRODUCT
Type of Fuel:	UNLEADED
Container Construction Thickness:	125
Leak Detection:	Stock Inventor, 10
Tank Num:	002
Container Num:	2
Year Installed:	1982
Tank Capacity:	00010000
Tank Used for:	PRODUCT
Type of Fuel:	REGULAR
Container Construction Thickness:	125
Leak Detection:	Stock Inventor, 10
Tank Num:	003
Container Num:	3
Year Installed:	1982
Tank Capacity:	00010000
Tank Used for:	PRODUCT
Type of Fuel:	PREMIUM
Container Construction Thickness:	125
Leak Detection:	Stock Inventor, 10

TEXACO (Continued) **U001584744**

Tank Num:	004
Container Num:	4
Year Installed:	1982
Tank Capacity:	00010000
Tank Used for:	PRODUCT
Type of Fuel:	DIESEL
Container Construction Thickness:	125
Leak Detection:	Stock Inventor, 10

Tank Num:	005
Container Num:	5
Year Installed:	1982
Tank Capacity:	00000550
Tank Used for:	WASTE
Type of Fuel:	WASTE OIL
Container Construction Thickness:	125
Leak Detection:	None

EMI:

Name:	EQUILON ENTERPRISES LLC
Address:	5300 OLIVE DRIVE
City,State,Zip:	BAKERSFIELD, CA 93308
Year:	2002
County Code:	15
Air Basin:	SJV
Facility ID:	2100
Air District Name:	SJU
SIC Code:	5541
Air District Name:	SAN JOAQUIN VALLEY UNIFIED APCD
Community Health Air Pollution Info System:	Not reported
Consolidated Emission Reporting Rule:	Not reported
Total Organic Hydrocarbon Gases Tons/Yr:	1
Reactive Organic Gases Tons/Yr:	1
Carbon Monoxide Emissions Tons/Yr:	0
NOX - Oxides of Nitrogen Tons/Yr:	0
SOX - Oxides of Sulphur Tons/Yr:	0
Particulate Matter Tons/Yr:	0
Part. Matter 10 Micrometers and Smllr Tons/Yr:	0

Name:	EQUILON ENTERPRISES LLC
Address:	5300 OLIVE DRIVE
City,State,Zip:	BAKERSFIELD, CA 93308
Year:	2003
County Code:	15
Air Basin:	SJV
Facility ID:	2100
Air District Name:	SJU
SIC Code:	5541
Air District Name:	SAN JOAQUIN VALLEY UNIFIED APCD
Community Health Air Pollution Info System:	Not reported
Consolidated Emission Reporting Rule:	Not reported
Total Organic Hydrocarbon Gases Tons/Yr:	1
Reactive Organic Gases Tons/Yr:	1
Carbon Monoxide Emissions Tons/Yr:	0
NOX - Oxides of Nitrogen Tons/Yr:	0
SOX - Oxides of Sulphur Tons/Yr:	0
Particulate Matter Tons/Yr:	0

TEXACO (Continued) **U001584744**

Part. Matter 10 Micrometers and Smllr Tons/Yr:0

Name:	EQUILON ENTERPRISES LLC
Address:	5300 OLIVE DRIVE
City,State,Zip:	BAKERSFIELD, CA 93308
Year:	2004
County Code:	15
Air Basin:	SJV
Facility ID:	2100
Air District Name:	SJU
SIC Code:	5541
Air District Name:	SAN JOAQUIN VALLEY UNIFIED APCD
Community Health Air Pollution Info System:	Not reported
Consolidated Emission Reporting Rule:	Not reported
Total Organic Hydrocarbon Gases Tons/Yr:	1.25
Reactive Organic Gases Tons/Yr:	1.2537
Carbon Monoxide Emissions Tons/Yr:	0
NOX - Oxides of Nitrogen Tons/Yr:	0
SOX - Oxides of Sulphur Tons/Yr:	0
Particulate Matter Tons/Yr:	0
Part. Matter 10 Micrometers and Smllr Tons/Yr:	0

C41 **OLIVE STAR CC INC** **RCRA-SQG** **1001967440**
NNW **5300 OLIVE STREET** **FINDS** **CAR000069054**
< 1/8 **BAKERSFIELD, CA 93308** **ECHO**
0.079 mi. **CERS**
416 ft. **Site 6 of 9 in cluster C**

Relative: Higher

Actual: 431 ft.

RCRA-SQG:

Date form received by agency:	2000-03-31 00:00:00.0
Facility name:	TEXACO SERVICE STATION
Facility address:	5300 OLIVE STREET BAKERSFIELD, CA 93308
EPA ID:	CAR000069054
Mailing address:	P O BOX 2099 RM 1341 HOUSTON, TX 77252
Contact:	SONDRA BIENVENU
Contact address:	P O BOX 2099 RM 1341 HOUSTON, TX 77252
Contact country:	US
Contact telephone:	713-241-2258
Contact email:	Not reported
EPA Region:	09
Classification:	Small Small Quantity Generator
Description:	Handler: generates more than 100 and less than 1000 kg of hazardous waste during any calendar month and accumulates less than 6000 kg of hazardous waste at any time; or generates 100 kg or less of hazardous waste during any calendar month, and accumulates more than 1000 kg of hazardous waste at any time

Owner/Operator Summary:

Owner/operator name:	EQUILON ENTERPRISES L L C
Owner/operator address:	P O BOX 2099 RM 1341 HOUSTON, TX 77252
Owner/operator country:	Not reported
Owner/operator telephone:	713-241-2258
Owner/operator email:	Not reported

OLIVE STAR CC INC (Continued) **1001967440**

Owner/operator fax: Not reported
Owner/operator extension: Not reported
Legal status: Private
Owner/Operator Type: Owner
Owner/Op start date: Not reported
Owner/Op end date: Not reported

Handler Activities Summary:
U.S. importer of hazardous waste: No
Mixed waste (haz. and radioactive): No
Recycler of hazardous waste: No
Transporter of hazardous waste: No
Treater, storer or disposer of HW: No
Underground injection activity: No
On-site burner exemption: No
Furnace exemption: No
Used oil fuel burner: No
Used oil processor: No
User oil refiner: No
Used oil fuel marketer to burner: No
Used oil Specification marketer: No
Used oil transfer facility: No
Used oil transporter: No

Hazardous Waste Summary:

. Waste code: D000
. Waste name: Not Defined

. Waste code: D001
. Waste name: IGNITABLE WASTE

. Waste code: D018
. Waste name: BENZENE

Violation Status: No violations found

FINDS:

Registry ID: 110002934451

Environmental Interest/Information System

California Hazardous Waste Tracking System - Datamart (HWTS-DATAMART) provides California with information on hazardous waste shipments for generators, transporters, and treatment, storage, and disposal facilities.

HAZARDOUS AIR POLLUTANT MAJOR

RCRAInfo is a national information system that supports the Resource Conservation and Recovery Act (RCRA) program through the tracking of events and activities related to facilities that generate, transport, and treat, store, or dispose of hazardous waste. RCRAInfo allows RCRA program staff to track the notification, permit, compliance, and corrective action activities required under RCRA.

OLIVE STAR CC INC (Continued) **1001967440**

Click this hyperlink while viewing on your computer to access additional FINDS: detail in the EDR Site Report.

ECHO:

Envid:	1001967440
Registry ID:	110002934451
DFR URL:	http://echo.epa.gov/detailed-facility-report?fid=110002934451

CERS:

Name:	OLIVE DRIVE SHELL (LOUNG CHAO)
Address:	5300 OLIVE STREET
City,State,Zip:	BAKERSFIELD, CA 93308-2992
Site ID:	498326
CERS ID:	110002934451
CERS Description:	US EPA Air Emission Inventory System (EIS)

Affiliation:

Affiliation Type Desc:	Environmental Contact
Entity Name:	SONDRA BIENVENU
Entity Title:	Not reported
Affiliation Address:	POBOX 2099 RM 1341
Affiliation City:	HOUSTON
Affiliation State:	TX
Affiliation Country:	Not reported
Affiliation Zip:	Not reported
Affiliation Phone:	Not reported

C42 **TEXACO** **SWEEPS UST** **S101630050**
NNW **5300 OLIVE DR** **CA FID UST** **N/A**
< 1/8 **BAKERSFIELD, CA 93308**
0.079 mi.
416 ft. **Site 7 of 9 in cluster C**

Relative: Higher

Actual: 431 ft.

SWEEPS UST:

Name:	TEXACO
Address:	5300 OLIVE DR
City:	BAKERSFIELD
Status:	Active
Comp Number:	49938
Number:	1
Board Of Equalization:	Not reported
Referral Date:	07-01-92
Action Date:	07-01-92
Created Date:	09-30-89
Owner Tank Id:	1
SWRCB Tank Id:	15-000-049938-000001
Tank Status:	A
Capacity:	12000
Active Date:	05-16-91
Tank Use:	M.V. FUEL
STG:	P
Content:	REG UNLEADED
Number Of Tanks:	4

Name: TEXACO

TEXACO (Continued) **S101630050**

Address:	5300 OLIVE DR
City:	BAKERSFIELD
Status:	Active
Comp Number:	49938
Number:	1
Board Of Equalization:	Not reported
Referral Date:	07-01-92
Action Date:	07-01-92
Created Date:	09-30-89
Owner Tank Id:	2
SWRCB Tank Id:	15-000-049938-000002
Tank Status:	A
Capacity:	10000
Active Date:	08-08-91
Tank Use:	M.V. FUEL
STG:	P
Content:	LEADED
Number Of Tanks:	Not reported

Name:	TEXACO
Address:	5300 OLIVE DR
City:	BAKERSFIELD
Status:	Active
Comp Number:	49938
Number:	1
Board Of Equalization:	Not reported
Referral Date:	07-01-92
Action Date:	07-01-92
Created Date:	09-30-89
Owner Tank Id:	3
SWRCB Tank Id:	15-000-049938-000003
Tank Status:	A
Capacity:	12000
Active Date:	08-08-91
Tank Use:	M.V. FUEL
STG:	P
Content:	REG UNLEADED
Number Of Tanks:	Not reported

Name:	TEXACO
Address:	5300 OLIVE DR
City:	BAKERSFIELD
Status:	Active
Comp Number:	49938
Number:	1
Board Of Equalization:	Not reported
Referral Date:	07-01-92
Action Date:	07-01-92
Created Date:	09-30-89
Owner Tank Id:	4
SWRCB Tank Id:	15-000-049938-000004
Tank Status:	A
Capacity:	10000
Active Date:	06-22-92
Tank Use:	M.V. FUEL
STG:	P
Content:	DIESEL

TEXACO (Continued) **S101630050**

Number Of Tanks: Not reported

CA FID UST:
Facility ID: 15000281
Regulated By: UTNKA
Regulated ID: 00049938
Cortese Code: Not reported
SIC Code: Not reported
Facility Phone: 8053997814
Mail To: Not reported
Mailing Address: 10 UNIVERSAL CITY PLAZA
Mailing Address 2: Not reported
Mailing City,St,Zip: BAKERSFIELD 93308
Contact: Not reported
Contact Phone: Not reported
DUNs Number: Not reported
NPDES Number: Not reported
EPA ID: Not reported
Comments: Not reported
Status: Active

C43 **OLIVE DR TEXACO SERVICE** **HIST UST** **U001584697**
NNW **5300 OLIVE DR** **N/A**
< 1/8 **BAKERSFIELD, CA 93308**
0.079 mi.
416 ft. **Site 8 of 9 in cluster C**

Relative:
Higher

Actual:
431 ft.

HIST UST:
Name: OLIVE DR TEXACO SERVICE
Address: 5300 OLIVE DR
City,State,Zip: BAKERSFIELD, CA 93308
File Number: 00024C4B
URL: http://geotracker.waterboards.ca.gov/ustpdfs/pdf/00024C4B.pdf
Region: STATE
Facility ID: 00000049938
Facility Type: Gas Station
Other Type: Not reported
Contact Name: LARRY BARTLETT
Telephone: 8053997930
Owner Name: LARRY BARTLETT
Owner Address: 5300 OLIVE DR.
Owner City,St,Zip: BAKERSFIELD, CA 93308
Total Tanks: 0004

Tank Num: 001
Container Num: 1
Year Installed: 1983
Tank Capacity: 00010000
Tank Used for: PRODUCT
Type of Fuel: UNLEADED
Container Construction Thickness: Not reported
Leak Detection: Pressure Test

Tank Num: 002
Container Num: 2
Year Installed: 1983
Tank Capacity: 00010000

OLIVE DR TEXACO SERVICE (Continued) **U001584697**

Tank Used for:	PRODUCT
Type of Fuel:	REGULAR
Container Construction Thickness:	Not reported
Leak Detection:	Pressure Test
Tank Num:	003
Container Num:	3
Year Installed:	1983
Tank Capacity:	00010000
Tank Used for:	PRODUCT
Type of Fuel:	PREMIUM
Container Construction Thickness:	Not reported
Leak Detection:	Pressure Test
Tank Num:	004
Container Num:	0000000001
Year Installed:	1983
Tank Capacity:	00010000
Tank Used for:	PRODUCT
Type of Fuel:	DIESEL
Container Construction Thickness:	Not reported
Leak Detection:	Pressure Test

Click here for Geo Tracker PDF:

C44 **TEXACO STAR MART #0225** **LUST S102438728**
NNW **5300 OLIVE DR** **HIST CORTESE N/A**
< 1/8 **BAKERSFIELD, CA 93308**
0.079 mi.
416 ft. **Site 9 of 9 in cluster C**

Relative:
Higher

Actual:
431 ft.

LUST:

Name:	TEXACO STAR MART #0225
Address:	5300 OLIVE DR
City,State,Zip:	BAKERSFIELD, CA 93308
Lead Agency:	KERN COUNTY
Case Type:	LUST Cleanup Site
Geo Track:	http://geotracker.waterboards.ca.gov/profile_report.asp?global_id=T0602900393
Global Id:	T0602900393
Latitude:	35.412707
Longitude:	-119.059115
Status:	Completed - Case Closed
Status Date:	03/22/1994
Case Worker:	FLO
RB Case Number:	5T15000401
Local Agency:	KERN COUNTY
File Location:	Not reported
Local Case Number:	050021
Potential Media Affect:	Aquifer used for drinking water supply
Potential Contaminants of Concern:	Gasoline
Site History:	Not reported

LUST:

Global Id:	T0602900393
Contact Type:	Local Agency Caseworker
Contact Name:	FLORA DARLING
Organization Name:	KERN COUNTY
Address:	2700

TEXACO STAR MART #0225 (Continued) **S102438728**

City: Not reported
Email: Not reported
Phone Number: Not reported

Global Id: T0602900393
Contact Type: Regional Board Caseworker
Contact Name: JOHN WHITING
Organization Name: CENTRAL VALLEY RWQCB (REGION 5F)
Address: 1685 E STREET
City: FRESNO
Email: john.whiting@waterboards.ca.gov
Phone Number: Not reported

LUST:
Global Id: T0602900393
Action Type: Other
Date: 07/30/1990
Action: Leak Stopped

Global Id: T0602900393
Action Type: Other
Date: 11/07/1990
Action: Leak Reported

Global Id: T0602900393
Action Type: ENFORCEMENT
Date: 06/01/1994
Action: Closure/No Further Action Letter

Global Id: T0602900393
Action Type: ENFORCEMENT
Date: 11/07/1990
Action: Unauthorized Release Form

Global Id: T0602900393
Action Type: ENFORCEMENT
Date: 06/01/1994
Action: Technical Correspondence / Assistance / Other

Global Id: T0602900393
Action Type: Other
Date: 11/02/1990
Action: Leak Discovery

LUST:
Global Id: T0602900393
Status: Open - Case Begin Date
Status Date: 05/31/1990

Global Id: T0602900393
Status: Open - Site Assessment
Status Date: 05/31/1990

Global Id: T0602900393
Status: Open - Site Assessment
Status Date: 07/30/1990

TEXACO STAR MART #0225 (Continued) **S102438728**

Global Id: T0602900393
Status: Open - Site Assessment
Status Date: 08/09/1990

Global Id: T0602900393
Status: Open - Site Assessment
Status Date: 11/12/1990

Global Id: T0602900393
Status: Open - Remediation
Status Date: 02/12/1993

Global Id: T0602900393
Status: Open - Verification Monitoring
Status Date: 02/09/1994

Global Id: T0602900393
Status: Completed - Case Closed
Status Date: 03/22/1994

HIST CORTESE:
edr_fname: TEXACO RETAIL
edr_fadd1: 5300 OLIVE
City,State,Zip: BAKERSFIELD, CA 93308
Region: CORTESE
Facility County Code: 15
Reg By: LTNKA
Reg Id: 5T15000401

D45 **MISTER CAR WASH - OLIVE DRIVE** **CERS HAZ WASTE** **S122492021**
NW **5375 OLIVE DR** **CERS** **N/A**
1/8-1/4 **BAKERSFIELD, CA 93308**
0.163 mi.
859 ft. **Site 1 of 9 in cluster D**

Relative:
Lower

Actual:
430 ft.

CERS HAZ WASTE:
Name: MISTER CAR WASH - OLIVE DRIVE
Address: 5375 OLIVE DR
City,State,Zip: BAKERSFIELD, CA 93308
Site ID: 439136
CERS ID: 10761862
CERS Description: Hazardous Waste Generator

CERS:
Name: MISTER CAR WASH - OLIVE DRIVE
Address: 5375 OLIVE DR
City,State,Zip: BAKERSFIELD, CA 93308
Site ID: 439136
CERS ID: 10761862
CERS Description: Chemical Storage Facilities

Coordinates:
Site ID: 439136
Facility Name: Mister Car Wash - Olive Drive
Env Int Type Code: HMBP
Program ID: 10761862

MISTER CAR WASH - OLIVE DRIVE (Continued) **S122492021**

Coord Name: Not reported
Ref Point Type Desc: Center of a facility or station.
Latitude: 35.412260
Longitude: -119.061680

Affiliation:
Affiliation Type Desc: Facility Mailing Address
Entity Name: Mailing Address
Entity Title: Not reported
Affiliation Address: 5375 Olive Dr
Affiliation City: Bakersfield
Affiliation State: CA
Affiliation Country: Not reported
Affiliation Zip: 93308
Affiliation Phone: Not reported

Affiliation Type Desc: Environmental Contact
Entity Name: Braulio Alvarez
Entity Title: Not reported
Affiliation Address: 3201 Panama Lane
Affiliation City: Bakersfield
Affiliation State: CA
Affiliation Country: Not reported
Affiliation Zip: 93313
Affiliation Phone: Not reported

Affiliation Type Desc: Document Preparer
Entity Name: Brian Guiniling
Entity Title: Not reported
Affiliation Address: Not reported
Affiliation City: Not reported
Affiliation State: Not reported
Affiliation Country: Not reported
Affiliation Zip: Not reported
Affiliation Phone: Not reported

Affiliation Type Desc: Identification Signer
Entity Name: Brian Guiniling
Entity Title: Construction Manager
Affiliation Address: Not reported
Affiliation City: Not reported
Affiliation State: Not reported
Affiliation Country: Not reported
Affiliation Zip: Not reported
Affiliation Phone: Not reported

Affiliation Type Desc: Operator
Entity Name: Juan Guzman
Entity Title: Not reported
Affiliation Address: Not reported
Affiliation City: Not reported
Affiliation State: Not reported
Affiliation Country: Not reported
Affiliation Zip: Not reported
Affiliation Phone: (661) 578-6707

Affiliation Type Desc: CUPA District

MISTER CAR WASH - OLIVE DRIVE (Continued) **S122492021**

Entity Name:	Kern County Environmental Health Services Departme
Entity Title:	Not reported
Affiliation Address:	2700 M Street, Suite 300
Affiliation City:	Bakersfield
Affiliation State:	CA
Affiliation Country:	Not reported
Affiliation Zip:	93301-2370
Affiliation Phone:	(661) 862-8740
Affiliation Type Desc:	Legal Owner
Entity Name:	Mister Car Wash
Entity Title:	Not reported
Affiliation Address:	222 E. Fifth Street
Affiliation City:	Tucson
Affiliation State:	AZ
Affiliation Country:	United States
Affiliation Zip:	85705
Affiliation Phone:	(520) 615-4000
Affiliation Type Desc:	Parent Corporation
Entity Name:	Mister Car Wash
Entity Title:	Not reported
Affiliation Address:	Not reported
Affiliation City:	Not reported
Affiliation State:	Not reported
Affiliation Country:	Not reported
Affiliation Zip:	Not reported
Affiliation Phone:	Not reported
Affiliation Type Desc:	Property Owner
Entity Name:	Mister Car Wash
Entity Title:	Not reported
Affiliation Address:	222 E. Fifth Street
Affiliation City:	Tucson
Affiliation State:	AZ
Affiliation Country:	United States
Affiliation Zip:	85705
Affiliation Phone:	(520) 645-4000

D46 **CWP CALIFORNIA CORP DBA MISTER CAR WASH OLIVE** **RCRA NonGen / NLR** **1024867334**
NW **5375 OLIVE DR** **CAL000435927**
1/8-1/4 **BAKERSFIELD, CA 93308**
0.163 mi.
859 ft. **Site 2 of 9 in cluster D**

Relative:
Lower

Actual:
430 ft.

RCRA NonGen / NLR:

Date form received by agency:	2018-05-08 00:00:00.0
Facility name:	CWP CALIFORNIA CORP DBA MISTER CAR WASH OLIVE
Facility address:	5375 OLIVE DR BAKERSFIELD, CA 93308
EPA ID:	CAL000435927
Mailing address:	222 E FIFTH ST TUCSON, AZ 85705
Contact:	BRAUILO RODRIGUEZ
Contact address:	3201 PANAMA LANE BAKERSFIELD, CA 93313
Contact country:	Not reported

CWP CALIFORNIA CORP DBA MISTER CAR WASH OLIVE (Continued) **1024867334**

Contact telephone: 661-837-9485
Contact email: BALVAREZRODRIGUEZ@MISTERCARWASH.COM
EPA Region: 09
Classification: Non-Generator
Description: Handler: Non-Generators do not presently generate hazardous waste

Owner/Operator Summary:
Owner/operator name: CWP CA CORP DBA MISTER CAR WASH
Owner/operator address: 222 E FIFTH ST
TUCSON, AZ 85705
Owner/operator country: Not reported
Owner/operator telephone: 520-615-4000
Owner/operator email: Not reported
Owner/operator fax: Not reported
Owner/operator extension: Not reported
Legal status: Other
Owner/Operator Type: Owner
Owner/Op start date: Not reported
Owner/Op end date: Not reported

Owner/operator name: BRAUILO RODRIGUEZ
Owner/operator address: 3201 PANAMA LANE
BAKERSFIELD, CA 93313
Owner/operator country: Not reported
Owner/operator telephone: 661-837-9485
Owner/operator email: Not reported
Owner/operator fax: Not reported
Owner/operator extension: Not reported
Legal status: Other
Owner/Operator Type: Operator
Owner/Op start date: Not reported
Owner/Op end date: Not reported

Handler Activities Summary:
U.S. importer of hazardous waste: No
Mixed waste (haz. and radioactive): No
Recycler of hazardous waste: No
Transporter of hazardous waste: Yes
Treater, storer or disposer of HW: No
Underground injection activity: No
On-site burner exemption: No
Furnace exemption: No
Used oil fuel burner: No
Used oil processor: No
User oil refiner: No
Used oil fuel marketer to burner: No
Used oil Specification marketer: No
Used oil transfer facility: No
Used oil transporter: No

Violation Status: No violations found

E47
NW
1/8-1/4
0.171 mi.
903 ft.

DOLLAR TREE #01255
5360 OLIVE DR STE B
BAKERSFIELD, CA 93308

Site 1 of 5 in cluster E

RCRA NonGen / NLR | **1024861602** / **CAL000430087**

Relative:
Higher

Actual:
431 ft.

RCRA NonGen / NLR:

Date form received by agency:	2017-08-15 00:00:00.0
Facility name:	DOLLAR TREE #01255
Facility address:	5360 OLIVE DR STE B BAKERSFIELD, CA 93308
EPA ID:	CAL000430087
Mailing address:	500 VOLVO PKWY CHESAPEAKE, VA 23320
Contact:	STEPHANIE CAIATI
Contact address:	500 VOLVO PKWY CHESAPEAKE, VA 23320
Contact country:	Not reported
Contact telephone:	757-321-5547
Contact email:	SCAIATI@DOLLARTREE.COM
EPA Region:	09
Classification:	Non-Generator
Description:	Handler: Non-Generators do not presently generate hazardous waste

Owner/Operator Summary:

Owner/operator name:	DOLLAR TREE STORES INC
Owner/operator address:	500 VOLVO PKWY CHESAPEAKE, VA 23320
Owner/operator country:	Not reported
Owner/operator telephone:	757-321-5000
Owner/operator email:	Not reported
Owner/operator fax:	Not reported
Owner/operator extension:	Not reported
Legal status:	Other
Owner/Operator Type:	Owner
Owner/Op start date:	Not reported
Owner/Op end date:	Not reported

Owner/operator name:	STEPHANIE CAIATI
Owner/operator address:	500 VOLVO PKWY CHESAPEAKE, VA 23320
Owner/operator country:	Not reported
Owner/operator telephone:	757-321-5547
Owner/operator email:	Not reported
Owner/operator fax:	Not reported
Owner/operator extension:	Not reported
Legal status:	Other
Owner/Operator Type:	Operator
Owner/Op start date:	Not reported
Owner/Op end date:	Not reported

Handler Activities Summary:

U.S. importer of hazardous waste:	No
Mixed waste (haz. and radioactive):	No
Recycler of hazardous waste:	No
Transporter of hazardous waste:	Yes
Treater, storer or disposer of HW:	No
Underground injection activity:	No

DOLLAR TREE #01255 (Continued) **1024861602**

On-site burner exemption:	No
Furnace exemption:	No
Used oil fuel burner:	No
Used oil processor:	No
User oil refiner:	No
Used oil fuel marketer to burner:	No
Used oil Specification marketer:	No
Used oil transfer facility:	No
Used oil transporter:	No

Violation Status: No violations found

E48 **THE VONS COMPANIES INC** **RCRA NonGen / NLR** **1016168101**
NW **5360 OLIVE DR** **FINDS** **CAR000240002**
1/8-1/4 **BAKERSFIELD, CA 93308** **ECHO**
0.171 mi.
903 ft. **Site 2 of 5 in cluster E**

Relative:
Higher

Actual:
431 ft.

RCRA NonGen / NLR:

Date form received by agency:	2015-06-17 00:00:00.0
Facility name:	VONS STORE #2035
Facility address:	5360 OLIVE DR BAKERSFIELD, CA 93308
EPA ID:	CAR000240002
Mailing address:	STONERIDGE MALL RD PLEASANTON, CA 94588
Contact:	KEITH B POWERS
Contact address:	STONERIDGE MALL RD PLEASANTON, CA 94588
Contact country:	US
Contact telephone:	925-226-5655
Contact email:	KEITH.POWERS@SAFEWAY.COM
EPA Region:	09
Classification:	Non-Generator
Description:	Handler: Non-Generators do not presently generate hazardous waste

Owner/Operator Summary:

Owner/operator name:	SAFEWAY INC
Owner/operator address:	STONERIDGE MALL RD PLEASANTON, CA 94588
Owner/operator country:	Not reported
Owner/operator telephone:	925-467-3000
Owner/operator email:	Not reported
Owner/operator fax:	Not reported
Owner/operator extension:	Not reported
Legal status:	Private
Owner/Operator Type:	Owner
Owner/Op start date:	1996-12-16 00:00:00.
Owner/Op end date:	Not reported
Owner/operator name:	VONS
Owner/operator address:	Not reported Not reported
Owner/operator country:	Not reported
Owner/operator telephone:	Not reported
Owner/operator email:	Not reported
Owner/operator fax:	Not reported
Owner/operator extension:	Not reported

THE VONS COMPANIES INC (Continued) **1016168101**

Legal status: Private
Owner/Operator Type: Operator
Owner/Op start date: 1980-07-23 00:00:00.
Owner/Op end date: Not reported

Handler Activities Summary:
U.S. importer of hazardous waste: No
Mixed waste (haz. and radioactive): No
Recycler of hazardous waste: No
Transporter of hazardous waste: No
Treater, storer or disposer of HW: No
Underground injection activity: No
On-site burner exemption: No
Furnace exemption: No
Used oil fuel burner: No
Used oil processor: No
User oil refiner: No
Used oil fuel marketer to burner: No
Used oil Specification marketer: No
Used oil transfer facility: No
Used oil transporter: No

Historical Generators:
Date form received by agency: 2014-03-01 00:00:00.0
Site name: VONS STORE #2035
Classification: Conditionally Exempt Small Quantity Generator

Date form received by agency: 2013-06-19 00:00:00.0
Site name: VONS STORE NO 2035
Classification: Large Quantity Generator

Hazardous Waste Summary:

. Waste code: 122
. Waste name: Alkaline solution without metals (pH > 12.5)

. Waste code: 311
. Waste name: Pharmaceutical waste

. Waste code: 561
. Waste name: Detergent and soap

. Waste code: D001
. Waste name: IGNITABLE WASTE

. Waste code: D002
. Waste name: CORROSIVE WASTE

. Waste code: P001
. Waste name: 2H-1-BENZOPYRAN-2-ONE, 4-HYDROXY-3-(3-OXO-1-PHENYLBUTYL)-, & SALTS, WHEN PRESENT AT CONCENTRATIONS GREATER THAN 0.3% (OR) WARFARIN, & SALTS, WHEN PRESENT AT CONCENTRATIONS GREATER THAN 0.3%

. Waste code: P075
. Waste name: NICOTINE, & SALTS (OR) PYRIDINE, 3-(1-METHYL-2-PYRROLIDINYL)-,(S)-, & SALTS

THE VONS COMPANIES INC (Continued) **1016168101**

Violation Status: No violations found

FINDS:

Registry ID: 110054286205

Environmental Interest/Information System
AIR EMISSIONS CLASSIFICATION UNKNOWN

RCRAInfo is a national information system that supports the Resource Conservation and Recovery Act (RCRA) program through the tracking of events and activities related to facilities that generate, transport, and treat, store, or dispose of hazardous waste. RCRAInfo allows RCRA program staff to track the notification, permit, compliance, and corrective action activities required under RCRA.

HAZARDOUS WASTE BIENNIAL REPORTER

Click this hyperlink while viewing on your computer to access additional FINDS: detail in the EDR Site Report.

ECHO:

Envid:	1016168101
Registry ID:	110054286205
DFR URL:	http://echo.epa.gov/detailed-facility-report?fid=110054286205

E49 **ROSS DRESS FOR LESS #1996** **RCRA NonGen / NLR** **1024866121**
NW **5360 OLIVE DR** **CAL000434704**
1/8-1/4 **BAKERSFIELD, CA 93308**
0.171 mi.
903 ft. **Site 3 of 5 in cluster E**

Relative:
Higher

Actual:
431 ft.

RCRA NonGen / NLR:

Date form received by agency:	2018-04-04 00:00:00.0
Facility name:	ROSS DRESS FOR LESS #1996
Facility address:	5360 OLIVE DR BAKERSFIELD, CA 93308
EPA ID:	CAL000434704
Mailing address:	5151 SAN FELIPE ST STE 1000 HOUSTON, TX 77056
Contact:	ASHLEY CAMPBELL
Contact address:	5151 SAN FELIPE ST STE 1000 HOUSTON, TX 77056
Contact country:	Not reported
Contact telephone:	713-985-5472
Contact email:	ASHLEY.CAMPBELL@STERICYCLE.COM
EPA Region:	09
Classification:	Non-Generator
Description:	Handler: Non-Generators do not presently generate hazardous waste

Owner/Operator Summary:

Owner/operator name:	ROSS DRESS FOR LESS INC
Owner/operator address:	5130 HACIENDA DR DUBLIN, CA 94568
Owner/operator country:	Not reported
Owner/operator telephone:	925-965-4831

ROSS DRESS FOR LESS #1996 (Continued) **1024866121**

Owner/operator email: Not reported
Owner/operator fax: Not reported
Owner/operator extension: Not reported
Legal status: Other
Owner/Operator Type: Owner
Owner/Op start date: Not reported
Owner/Op end date: Not reported

Owner/operator name: ASHLEY CAMPBELL
Owner/operator address: 5151 SAN FELIPE ST STE 1000
HOUSTON, TX 77056
Owner/operator country: Not reported
Owner/operator telephone: 713-985-5472
Owner/operator email: Not reported
Owner/operator fax: Not reported
Owner/operator extension: Not reported
Legal status: Other
Owner/Operator Type: Operator
Owner/Op start date: Not reported
Owner/Op end date: Not reported

Handler Activities Summary:
U.S. importer of hazardous waste: No
Mixed waste (haz. and radioactive): No
Recycler of hazardous waste: No
Transporter of hazardous waste: Yes
Treater, storer or disposer of HW: No
Underground injection activity: No
On-site burner exemption: No
Furnace exemption: No
Used oil fuel burner: No
Used oil processor: No
User oil refiner: No
Used oil fuel marketer to burner: No
Used oil Specification marketer: No
Used oil transfer facility: No
Used oil transporter: No

Violation Status: No violations found

E50 **ROSS DRESS FOR LESS #1996** **CERS HAZ WASTE** **S124442465**
NW **5360 OLIVE DR** **CERS** **N/A**
1/8-1/4 **BAKERSFIELD, CA 93308**
0.171 mi.
903 ft. **Site 4 of 5 in cluster E**

Relative:
Higher

Actual:
431 ft.

CERS HAZ WASTE:
Name: ROSS DRESS FOR LESS #1996
Address: 5360 OLIVE DR
City,State,Zip: BAKERSFIELD, CA 93308
Site ID: 550669
CERS ID: 10811026
CERS Description: Hazardous Waste Generator

Name: ROSS DRESS FOR LESS #1996
Address: 5360 OLIVE DR
City,State,Zip: BAKERSFIELD, CA 93308
Site ID: 550669

ROSS DRESS FOR LESS #1996 (Continued) **S124442465**

CERS ID: 10811326
CERS Description: Hazardous Waste Generator

CERS:
Name: ROSS DRESS FOR LESS #1996
Address: 5360 OLIVE DR
City,State,Zip: BAKERSFIELD, CA 93308
Site ID: 550669
CERS ID: 10811026
CERS Description: Chemical Storage Facilities

Coordinates:
Site ID: 550669
Facility Name: ROSS DRESS FOR LESS #1996
Env Int Type Code: HMBP
Program ID: 10811026
Coord Name: Not reported
Ref Point Type Desc: Center of a facility or station.
Latitude: 35.413270
Longitude: -119.060990

Affiliation:
Affiliation Type Desc: Parent Corporation
Entity Name: Ross Stores, Inc.
Entity Title: Not reported
Affiliation Address: Not reported
Affiliation City: Not reported
Affiliation State: Not reported
Affiliation Country: Not reported
Affiliation Zip: Not reported
Affiliation Phone: Not reported

Affiliation Type Desc: CUPA District
Entity Name: Kern County Environmental Health Services Departme
Entity Title: Not reported
Affiliation Address: 2700 M Street, Suite 300
Affiliation City: Bakersfield
Affiliation State: CA
Affiliation Country: Not reported
Affiliation Zip: 93301-2370
Affiliation Phone: (661) 862-8740

Affiliation Type Desc: Legal Owner
Entity Name: ROSS DRESS FOR LESS INC
Entity Title: Not reported
Affiliation Address: 5130 HACIENDA DRIVE
Affiliation City: DUBLIN
Affiliation State: CA
Affiliation Country: United States
Affiliation Zip: 94568
Affiliation Phone: (925) 965-4831

Affiliation Type Desc: Document Preparer
Entity Name: ASHLEY CAMPBELL
Entity Title: Not reported
Affiliation Address: Not reported
Affiliation City: Not reported

ROSS DRESS FOR LESS #1996 (Continued) **S124442465**

Affiliation State:	Not reported
Affiliation Country:	Not reported
Affiliation Zip:	Not reported
Affiliation Phone:	Not reported
Affiliation Type Desc:	Identification Signer
Entity Name:	Ashley Campbell
Entity Title:	COMPLIANCE&REG AFFAIR SPECIALIST
Affiliation Address:	Not reported
Affiliation City:	Not reported
Affiliation State:	Not reported
Affiliation Country:	Not reported
Affiliation Zip:	Not reported
Affiliation Phone:	Not reported
Affiliation Type Desc:	Environmental Contact
Entity Name:	ASHLEY CAMPBELL
Entity Title:	Not reported
Affiliation Address:	9950 CHEMICAL ROAD
Affiliation City:	PASADENA
Affiliation State:	TX
Affiliation Country:	Not reported
Affiliation Zip:	77507
Affiliation Phone:	Not reported
Affiliation Type Desc:	Facility Mailing Address
Entity Name:	Mailing Address
Entity Title:	Not reported
Affiliation Address:	5130 HACIENDA DRIVE
Affiliation City:	DUBLIN
Affiliation State:	CA
Affiliation Country:	Not reported
Affiliation Zip:	94568
Affiliation Phone:	Not reported
Affiliation Type Desc:	Operator
Entity Name:	ROSS DRESS FOR LESS #1996
Entity Title:	Not reported
Affiliation Address:	Not reported
Affiliation City:	Not reported
Affiliation State:	Not reported
Affiliation Country:	Not reported
Affiliation Zip:	Not reported
Affiliation Phone:	(661) 393-4581

Name:	ROSS DRESS FOR LESS #1996
Address:	5360 OLIVE DR
City,State,Zip:	BAKERSFIELD, CA 93308
Site ID:	550669
CERS ID:	10811326
CERS Description:	Chemical Storage Facilities

Coordinates:

Site ID:	550669
Facility Name:	ROSS DRESS FOR LESS #1996
Env Int Type Code:	HMBP
Program ID:	10811026

ROSS DRESS FOR LESS #1996 (Continued) **S124442465**

Coord Name:	Not reported
Ref Point Type Desc:	Center of a facility or station.
Latitude:	35.413270
Longitude:	-119.060990

Affiliation:

Affiliation Type Desc:	Parent Corporation
Entity Name:	Ross Stores, Inc.
Entity Title:	Not reported
Affiliation Address:	Not reported
Affiliation City:	Not reported
Affiliation State:	Not reported
Affiliation Country:	Not reported
Affiliation Zip:	Not reported
Affiliation Phone:	Not reported

Affiliation Type Desc:	CUPA District
Entity Name:	Kern County Environmental Health Services Departme
Entity Title:	Not reported
Affiliation Address:	2700 M Street, Suite 300
Affiliation City:	Bakersfield
Affiliation State:	CA
Affiliation Country:	Not reported
Affiliation Zip:	93301-2370
Affiliation Phone:	(661) 862-8740

Affiliation Type Desc:	Legal Owner
Entity Name:	ROSS DRESS FOR LESS INC
Entity Title:	Not reported
Affiliation Address:	5130 HACIENDA DRIVE
Affiliation City:	DUBLIN
Affiliation State:	CA
Affiliation Country:	United States
Affiliation Zip:	94568
Affiliation Phone:	(925) 965-4831

Affiliation Type Desc:	Document Preparer
Entity Name:	ASHLEY CAMPBELL
Entity Title:	Not reported
Affiliation Address:	Not reported
Affiliation City:	Not reported
Affiliation State:	Not reported
Affiliation Country:	Not reported
Affiliation Zip:	Not reported
Affiliation Phone:	Not reported

Affiliation Type Desc:	Identification Signer
Entity Name:	Ashley Campbell
Entity Title:	COMPLIANCE&REG AFFAIR SPECIALIST
Affiliation Address:	Not reported
Affiliation City:	Not reported
Affiliation State:	Not reported
Affiliation Country:	Not reported
Affiliation Zip:	Not reported
Affiliation Phone:	Not reported

Affiliation Type Desc:	Environmental Contact

ROSS DRESS FOR LESS #1996 (Continued) **S124442465**

Entity Name:	ASHLEY CAMPBELL
Entity Title:	Not reported
Affiliation Address:	9950 CHEMICAL ROAD
Affiliation City:	PASADENA
Affiliation State:	TX
Affiliation Country:	Not reported
Affiliation Zip:	77507
Affiliation Phone:	Not reported
Affiliation Type Desc:	Facility Mailing Address
Entity Name:	Mailing Address
Entity Title:	Not reported
Affiliation Address:	5130 HACIENDA DRIVE
Affiliation City:	DUBLIN
Affiliation State:	CA
Affiliation Country:	Not reported
Affiliation Zip:	94568
Affiliation Phone:	Not reported
Affiliation Type Desc:	Operator
Entity Name:	ROSS DRESS FOR LESS #1996
Entity Title:	Not reported
Affiliation Address:	Not reported
Affiliation City:	Not reported
Affiliation State:	Not reported
Affiliation Country:	Not reported
Affiliation Zip:	Not reported
Affiliation Phone:	(661) 393-4581

E51 **DOLLAR TREE #1255** **CERS HAZ WASTE** **S124437374**
NW **5360 OLIVE DR STE B** **CERS** **N/A**
1/8-1/4 **BAKERSFIELD, CA 93308**
0.171 mi.
903 ft. **Site 5 of 5 in cluster E**

Relative:
Higher

Actual:
431 ft.

CERS HAZ WASTE:

Name:	DOLLAR TREE #1255
Address:	5360 OLIVE DR STE B
City,State,Zip:	BAKERSFIELD, CA 93308
Site ID:	428915
CERS ID:	10173401
CERS Description:	Hazardous Waste Generator

CERS:

Name:	DOLLAR TREE #1255
Address:	5360 OLIVE DR STE B
City,State,Zip:	BAKERSFIELD, CA 93308
Site ID:	428915
CERS ID:	10173401
CERS Description:	Chemical Storage Facilities

Violations:

Site ID:	428915
Site Name:	Dollar Tree #1255
Violation Date:	08-30-2013
Citation:	19 CCR 4 2729.2(a)(3) - California Code of Regulations, Title 19, Chapter 4, Section(s) 2729.2(a)(3)

DOLLAR TREE #1255 (Continued) **S124437374**

Violation Description: Failure to complete and/or submit an annotated site map if required by CUPA.
Violation Notes: Returned to compliance on 09/19/2013. OBSERVATION: The on site site map does not have the helium in the warehouse on it. CORRECTIVE ACTION: A complete site map with the location of all hazardous materials on it needs to be kept on site and needs to be uploaded onto CERS.
Violation Division: Kern County Env Health Services Department
Violation Program: HMRRP
Violation Source: CERS

Site ID: 428915
Site Name: Dollar Tree #1255
Violation Date: 08-30-2013
Citation: HSC 6.95 25504(c) - California Health and Safety Code, Chapter 6.95, Section(s) 25504(c)
Violation Description: Failure to include an adequate training program in the business plan, which is reasonable and appropriate for the size of the business and the nature of the hazardous material handled.
Violation Notes: Returned to compliance on 09/19/2013. OBSERVATION: An Employee Training Plan could not be found on CERS. CORRECTIVE ACTION: An Employee Training Plan needs to be uploaded onto CERS.
Violation Division: Kern County Env Health Services Department
Violation Program: HMRRP
Violation Source: CERS

Site ID: 428915
Site Name: Dollar Tree #1255
Violation Date: 08-30-2013
Citation: HSC 6.95 25504(a) - California Health and Safety Code, Chapter 6.95, Section(s) 25504(a)
Violation Description: Failure to complete and/or submit hazardous material inventory forms for all reportable hazardous materials on site.
Violation Notes: Returned to compliance on 09/19/2013. OBSERVATION: Helium is not listed on the hazardous materials inventory on the California Environmental Reporting System (CERS). CORRECTIVE ACTION: Helium needs to be added onto the hazardous materials inventory on CERS.
Violation Division: Kern County Env Health Services Department
Violation Program: HMRRP
Violation Source: CERS

Evaluation:
Eval General Type: Compliance Evaluation Inspection
Eval Date: 08-30-2013
Violations Found: Yes
Eval Type: Routine done by local agency
Eval Notes: Not reported
Eval Division: Kern County Env Health Services Department
Eval Program: HMRRP
Eval Source: CERS

Eval General Type: Compliance Evaluation Inspection
Eval Date: 08-30-2013
Violations Found: No
Eval Type: Routine done by local agency
Eval Notes: Not reported
Eval Division: Kern County Env Health Services Department

DOLLAR TREE #1255 (Continued) **S124437374**

Eval Program: HW
Eval Source: CERS

Enforcement Action:
Site ID: 428915
Site Name: Dollar Tree #1255
Site Address: 5360 OLIVE DR STE B
Site City: BAKERSFIELD
Site Zip: 93308
Enf Action Date: 08-30-2013
Enf Action Type: Notice of Violation (Unified Program)
Enf Action Description: Notice of Violation Issued by the Inspector at the Time of Inspection
Enf Action Notes: Not reported
Enf Action Division: Kern County Env Health Services Department
Enf Action Program: HMRRP
Enf Action Source: CERS

Affiliation:
Affiliation Type Desc: Document Preparer
Entity Name: Angela Jones
Entity Title: Not reported
Affiliation Address: Not reported
Affiliation City: Not reported
Affiliation State: Not reported
Affiliation Country: Not reported
Affiliation Zip: Not reported
Affiliation Phone: Not reported

Affiliation Type Desc: Facility Mailing Address
Entity Name: Mailing Address
Entity Title: Not reported
Affiliation Address: 500 Volvo Parkway
Affiliation City: Chesapeake
Affiliation State: VA
Affiliation Country: Not reported
Affiliation Zip: 23320
Affiliation Phone: Not reported

Affiliation Type Desc: Parent Corporation
Entity Name: Dollar Tree Stores, Inc.
Entity Title: Not reported
Affiliation Address: Not reported
Affiliation City: Not reported
Affiliation State: Not reported
Affiliation Country: Not reported
Affiliation Zip: Not reported
Affiliation Phone: Not reported

Affiliation Type Desc: CUPA District
Entity Name: Kern County Environmental Health Services Departme
Entity Title: Not reported
Affiliation Address: 2700 M Street, Suite 300
Affiliation City: Bakersfield
Affiliation State: CA
Affiliation Country: Not reported
Affiliation Zip: 93301-2370

DOLLAR TREE #1255 (Continued) **S124437374**

Affiliation Phone:	(661) 862-8740
Affiliation Type Desc:	Environmental Contact
Entity Name:	Stephanie Caiati
Entity Title:	Not reported
Affiliation Address:	500 Volvo Parkwya
Affiliation City:	Chesapeake
Affiliation State:	VA
Affiliation Country:	Not reported
Affiliation Zip:	23320
Affiliation Phone:	Not reported
Affiliation Type Desc:	Legal Owner
Entity Name:	Dollar Tree Stores, Inc.
Entity Title:	Not reported
Affiliation Address:	500 Volvo Parkway
Affiliation City:	Chesapeake
Affiliation State:	VA
Affiliation Country:	United States
Affiliation Zip:	23320
Affiliation Phone:	(757) 321-5000
Affiliation Type Desc:	Operator
Entity Name:	Dollar Tree Store, Inc.
Entity Title:	Not reported
Affiliation Address:	Not reported
Affiliation City:	Not reported
Affiliation State:	Not reported
Affiliation Country:	Not reported
Affiliation Zip:	Not reported
Affiliation Phone:	(757) 321-5000
Affiliation Type Desc:	Identification Signer
Entity Name:	Angela Jones
Entity Title:	EH&S Specialist
Affiliation Address:	Not reported
Affiliation City:	Not reported
Affiliation State:	Not reported
Affiliation Country:	Not reported
Affiliation Zip:	Not reported
Affiliation Phone:	Not reported

52
West
1/8-1/4
0.181 mi.
958 ft.

CARTER TRACT SITE
MORAGA COURT/VICTOR STREET
BAKERSFIELD, CA 93308

ENVIROSTOR **S105628432**
SCH **N/A**
CERS

Relative:
Lower

Actual:
428 ft.

ENVIROSTOR:

Name:	CARTER TRACT SITE
Address:	MORAGA COURT/VICTOR STREET
City,State,Zip:	BAKERSFIELD, CA 93308
Facility ID:	15010018
Status:	No Further Action
Status Date:	04/10/2003
Site Code:	104204
Site Type:	School Investigation

CARTER TRACT SITE (Continued) **S105628432**

Site Type Detailed: School
Acres: 10.7
NPL: NO
Regulatory Agencies: SMBRP
Lead Agency: SMBRP
Program Manager: Not reported
Supervisor: Juan Koponen
Division Branch: Northern California Schools & Santa Susana
Assembly: 34
Senate: 16
Special Program: Not reported
Restricted Use: NO
Site Mgmt Req: NONE SPECIFIED
Funding: School District
Latitude: 35.40926
Longitude: -119.0617
APN: NONE SPECIFIED
Past Use: AGRICULTURAL - ROW CROPS
Potential COC: Arsenic Chlordane DDD DDE DDT Lead Mercury (elemental Methane TPH-diesel TPH-gas TPH-MOTOR OIL Barium and compounds Hydrogen sulfide Not reported
Confirmed COC: 30024-NO 30025-NO 30067-NO 30330-NO 30001-NO 30004-NO 30006-NO 30007-NO 30008-NO 30013-NO 30014-NO 30015-NO 3002502-NO
Potential Description: SOIL, SV
Alias Name: BEARDSLEY SCHOOL DISTRICT
Alias Type: Alternate Name
Alias Name: BEARDSLEY SD-CARTER TRACT SITE
Alias Type: Alternate Name
Alias Name: CARTER TRACT SITE
Alias Type: Alternate Name
Alias Name: 104204
Alias Type: Project Code (Site Code)
Alias Name: 15010018
Alias Type: Envirostor ID Number

Completed Info:

Completed Area Name: PROJECT WIDE
Completed Sub Area Name: Not reported
Completed Document Type: Preliminary Endangerment Assessment Report
Completed Date: 04/10/2003
Comments: Not reported

Completed Area Name: PROJECT WIDE
Completed Sub Area Name: Not reported
Completed Document Type: Technical Report
Completed Date: 04/18/2002
Comments: Not reported

Completed Area Name: PROJECT WIDE
Completed Sub Area Name: Not reported
Completed Document Type: * Workplan
Completed Date: 08/01/2001
Comments: Not reported

Completed Area Name: PROJECT WIDE
Completed Sub Area Name: Not reported
Completed Document Type: Cost Recovery Closeout Memo
Completed Date: 04/11/2003

CARTER TRACT SITE (Continued) **S105628432**

Comments: Not reported

Completed Area Name: PROJECT WIDE
Completed Sub Area Name: Not reported
Completed Document Type: Environmental Oversight Agreement
Completed Date: 04/20/2001
Comments: Not reported

Completed Area Name: PROJECT WIDE
Completed Sub Area Name: Not reported
Completed Document Type: Site Inspections/Visit (Non LUR)
Completed Date: 08/21/2001
Comments: Not reported

Completed Area Name: PROJECT WIDE
Completed Sub Area Name: Not reported
Completed Document Type: * Public Participation
Completed Date: 01/14/2003
Comments: Not reported

Future Area Name: Not reported
Future Sub Area Name: Not reported
Future Document Type: Not reported
Future Due Date: Not reported
Schedule Area Name: Not reported
Schedule Sub Area Name: Not reported
Schedule Document Type: Not reported
Schedule Due Date: Not reported
Schedule Revised Date: Not reported

SCH:

Name: CARTER TRACT SITE
Address: MORAGA COURT/VICTOR STREET
City,State,Zip: BAKERSFIELD, CA 93308
Facility ID: 15010018
Site Type: School Investigation
Site Type Detail: School
Site Mgmt. Req.: NONE SPECIFIED
Acres: 10.7
National Priorities List: NO
Cleanup Oversight Agencies: SMBRP
Lead Agency: SMBRP
Lead Agency Description: DTSC - Site Cleanup Program
Project Manager: Not reported
Supervisor: Juan Koponen
Division Branch: Northern California Schools & Santa Susana
Site Code: 104204
Assembly: 34
Senate: 16
Special Program Status: Not reported
Status: No Further Action
Status Date: 04/10/2003
Restricted Use: NO
Funding: School District
Latitude: 35.40926
Longitude: -119.0617

CARTER TRACT SITE (Continued) **S105628432**

APN: NONE SPECIFIED
Past Use: AGRICULTURAL - ROW CROPS
Potential COC: Arsenic, Chlordane, DDD, DDE, DDT, Lead, Mercury (elemental, Methane, TPH-diesel, TPH-gas, TPH-MOTOR OIL, Barium and compounds, Hydrogen sulfide
Confirmed COC: 30024-NO, 30025-NO, 30067-NO, 30330-NO, 30001-NO, 30004-NO, 30006-NO, 30007-NO, 30008-NO, 30013-NO, 30014-NO, 30015-NO, 3002502-NO Not reported
Potential Description: SOIL, SV
Alias Name: BEARDSLEY SCHOOL DISTRICT
Alias Type: Alternate Name
Alias Name: BEARDSLEY SD-CARTER TRACT SITE
Alias Type: Alternate Name
Alias Name: CARTER TRACT SITE
Alias Type: Alternate Name
Alias Name: 104204
Alias Type: Project Code (Site Code)
Alias Name: 15010018
Alias Type: Envirostor ID Number

Completed Info:

Completed Area Name: PROJECT WIDE
Completed Sub Area Name: Not reported
Completed Document Type: Preliminary Endangerment Assessment Report
Completed Date: 04/10/2003
Comments: Not reported

Completed Area Name: PROJECT WIDE
Completed Sub Area Name: Not reported
Completed Document Type: Technical Report
Completed Date: 04/18/2002
Comments: Not reported

Completed Area Name: PROJECT WIDE
Completed Sub Area Name: Not reported
Completed Document Type: * Workplan
Completed Date: 08/01/2001
Comments: Not reported

Completed Area Name: PROJECT WIDE
Completed Sub Area Name: Not reported
Completed Document Type: Cost Recovery Closeout Memo
Completed Date: 04/11/2003
Comments: Not reported

Completed Area Name: PROJECT WIDE
Completed Sub Area Name: Not reported
Completed Document Type: Environmental Oversight Agreement
Completed Date: 04/20/2001
Comments: Not reported

Completed Area Name: PROJECT WIDE
Completed Sub Area Name: Not reported
Completed Document Type: Site Inspections/Visit (Non LUR)
Completed Date: 08/21/2001
Comments: Not reported

Completed Area Name: PROJECT WIDE

CARTER TRACT SITE (Continued) **S105628432**

Completed Sub Area Name: Not reported
Completed Document Type: * Public Participation
Completed Date: 01/14/2003
Comments: Not reported

Future Area Name: Not reported
Future Sub Area Name: Not reported
Future Document Type: Not reported
Future Due Date: Not reported
Schedule Area Name: Not reported
Schedule Sub Area Name: Not reported
Schedule Document Type: Not reported
Schedule Due Date: Not reported
Schedule Revised Date: Not reported

CERS:
Name: CARTER TRACT SITE
Address: MORAGA COURT/VICTOR STREET
City,State,Zip: BAKERSFIELD, CA 93308
Site ID: 335825
CERS ID: 15010018
CERS Description: School Investigation

Affiliation:
Affiliation Type Desc: Supervisor
Entity Name: JUAN KOPONEN
Entity Title: Not reported
Affiliation Address: Not reported
Affiliation City: Not reported
Affiliation State: Not reported
Affiliation Country: Not reported
Affiliation Zip: Not reported
Affiliation Phone: Not reported

F53 **JEFFERS TRUCKING** **RCRA-VSQG** **1000228448**
NNE **5800 STATE RD** **CAD038068227**
1/8-1/4 **BAKERSFIELD, CA 93308**
0.191 mi.
1011 ft. **Site 1 of 10 in cluster F**

Relative: **Higher**

Actual: **434 ft.**

RCRA-VSQG:
Date form received by agency: 1986-02-19 00:00:00.0
Facility name: JEFFERS TRUCKING
Facility address: 5800 STATE RD
BAKERSFIELD, CA 93308
EPA ID: CAD038068227
Mailing address: STATE RD
BAKERSFIELD, CA 93308
Contact: ENVIRONMENTAL MANAGER
Contact address: 5800 STATE RD
BAKERSFIELD, CA 93308
Contact country: US
Contact telephone: 805-393-8253
Contact email: Not reported
EPA Region: 09
Classification: Conditionally Exempt Small Quantity Generator
Description: Handler: generates 100 kg or less of hazardous waste per calendar

JEFFERS TRUCKING (Continued) **1000228448**

month, and accumulates 1000 kg or less of hazardous waste at any time; or generates 1 kg or less of acutely hazardous waste per calendar month, and accumulates at any time: 1 kg or less of acutely hazardous waste; or 100 kg or less of any residue or contaminated soil, waste or other debris resulting from the cleanup of a spill, into or on any land or water, of acutely hazardous waste; or generates 100 kg or less of any residue or contaminated soil, waste or other debris resulting from the cleanup of a spill, into or on any land or water, of acutely hazardous waste during any calendar month, and accumulates at any time: 1 kg or less of acutely hazardous waste; or 100 kg or less of any residue or contaminated soil, waste or other debris resulting from the cleanup of a spill, into or on any land or water, of acutely hazardous waste

Owner/Operator Summary:

Owner/operator name:	TOM JEFFERS
Owner/operator address:	NOT REQUIRED NOT REQUIRED, ME 99999
Owner/operator country:	Not reported
Owner/operator telephone:	415-555-1212
Owner/operator email:	Not reported
Owner/operator fax:	Not reported
Owner/operator extension:	Not reported
Legal status:	Private
Owner/Operator Type:	Owner
Owner/Op start date:	Not reported
Owner/Op end date:	Not reported

Owner/operator name:	NOT REQUIRED
Owner/operator address:	NOT REQUIRED NOT REQUIRED, ME 99999
Owner/operator country:	Not reported
Owner/operator telephone:	415-555-1212
Owner/operator email:	Not reported
Owner/operator fax:	Not reported
Owner/operator extension:	Not reported
Legal status:	Private
Owner/Operator Type:	Operator
Owner/Op start date:	Not reported
Owner/Op end date:	Not reported

Handler Activities Summary:

U.S. importer of hazardous waste:	No
Mixed waste (haz. and radioactive):	No
Recycler of hazardous waste:	No
Transporter of hazardous waste:	Yes
Treater, storer or disposer of HW:	No
Underground injection activity:	No
On-site burner exemption:	No
Furnace exemption:	No
Used oil fuel burner:	No
Used oil processor:	No
User oil refiner:	No
Used oil fuel marketer to burner:	No
Used oil Specification marketer:	No
Used oil transfer facility:	No

JEFFERS TRUCKING (Continued) **1000228448**

Used oil transporter: No

Violation Status: No violations found

F54 **PAUL F FOTH** **HIST UST** **S113751253**
NNE **5800 STATE RD** **EMI** **N/A**
1/8-1/4 **BAKERSFIELD, CA 93388** **CERS**
0.191 mi.
1011 ft. **Site 2 of 10 in cluster F**

Relative:
Higher

Actual:
434 ft.

HIST UST:

Name:	PAUL F FOTH
Address:	5800 STATE RD
City,State,Zip:	BAKERSFIELD, CA 93388
File Number:	00024EA1
URL:	http://geotracker.waterboards.ca.gov/ustpdfs/pdf/00024EA1.pdf
Region:	Not reported
Facility ID:	Not reported
Facility Type:	Not reported
Other Type:	Not reported
Contact Name:	Not reported
Telephone:	Not reported
Owner Name:	Not reported
Owner Address:	Not reported
Owner City,St,Zip:	Not reported
Total Tanks:	Not reported
Tank Num:	Not reported
Container Num:	Not reported
Year Installed:	Not reported
Tank Capacity:	Not reported
Tank Used for:	Not reported
Type of Fuel:	Not reported
Container Construction Thickness:	Not reported
Leak Detection:	Not reported

Click here for Geo Tracker PDF:

EMI:

Name:	VERIZON WIRELESS (NORRIS)
Address:	5800 STATE RD
City,State,Zip:	BAKERSFIELD, CA 93308
Year:	2009
County Code:	15
Air Basin:	SJV
Facility ID:	6879
Air District Name:	SJU
SIC Code:	4812
Air District Name:	SAN JOAQUIN VALLEY UNIFIED APCD
Community Health Air Pollution Info System:	Not reported
Consolidated Emission Reporting Rule:	Not reported
Total Organic Hydrocarbon Gases Tons/Yr:	6.1757990227160303E-2
Reactive Organic Gases Tons/Yr:	5.6446803067624601E-3
Carbon Monoxide Emissions Tons/Yr:	8.7679204764962194E-3
NOX - Oxides of Nitrogen Tons/Yr:	9.4472405134141506E-3
SOX - Oxides of Sulphur Tons/Yr:	2.38000012934208E-5
Particulate Matter Tons/Yr:	3.4205233247227299E-4
Part. Matter 10 Micrometers and Smllr Tons/Yr:	3.4000001847743998E-4

PAUL F FOTH (Continued) **S113751253**

Name:	VERIZON WIRELESS (NORRIS)
Address:	5800 STATE RD
City,State,Zip:	BAKERSFIELD, CA 93308
Year:	2010
County Code:	15
Air Basin:	SJV
Facility ID:	6879
Air District Name:	SJU
SIC Code:	4812
Air District Name:	SAN JOAQUIN VALLEY UNIFIED APCD
Community Health Air Pollution Info System:	Not reported
Consolidated Emission Reporting Rule:	Not reported
Total Organic Hydrocarbon Gases Tons/Yr:	4.9080962800875198E-2
Reactive Organic Gases Tons/Yr:	4.4860000000000004E-3
Carbon Monoxide Emissions Tons/Yr:	6.9699999999999996E-3
NOX - Oxides of Nitrogen Tons/Yr:	7.4999999999999997E-3
SOX - Oxides of Sulphur Tons/Yr:	1.8879999999999999E-5
Particulate Matter Tons/Yr:	2.7112676056338002E-4
Part. Matter 10 Micrometers and Smllr Tons/Yr:	2.6949999999999999E-4

Name:	VERIZON WIRELESS (NORRIS)
Address:	5800 STATE RD
City,State,Zip:	BAKERSFIELD, CA 93308
Year:	2011
County Code:	15
Air Basin:	SJV
Facility ID:	6879
Air District Name:	SJU
SIC Code:	4812
Air District Name:	SAN JOAQUIN VALLEY UNIFIED APCD
Community Health Air Pollution Info System:	Not reported
Consolidated Emission Reporting Rule:	Not reported
Total Organic Hydrocarbon Gases Tons/Yr:	0.093091085722
Reactive Organic Gases Tons/Yr:	0.008508525235
Carbon Monoxide Emissions Tons/Yr:	0.013216350365
NOX - Oxides of Nitrogen Tons/Yr:	0.014240325393
SOX - Oxides of Sulphur Tons/Yr:	3.5875000991e-005
Particulate Matter Tons/Yr:	0.00051559357561
Part. Matter 10 Micrometers and Smllr Tons/Yr:	0.00051250001416

Name:	VERIZON WIRELESS (NORRIS)
Address:	5800 STATE RD
City,State,Zip:	BAKERSFIELD, CA 93308
Year:	2012
County Code:	15
Air Basin:	SJV
Facility ID:	6879
Air District Name:	SJU
SIC Code:	4812
Air District Name:	SAN JOAQUIN VALLEY UNIFIED APCD
Community Health Air Pollution Info System:	Not reported
Consolidated Emission Reporting Rule:	Not reported
Total Organic Hydrocarbon Gases Tons/Yr:	0.057671060149
Reactive Organic Gases Tons/Yr:	0.0052711348976
Carbon Monoxide Emissions Tons/Yr:	0.008187689841
NOX - Oxides of Nitrogen Tons/Yr:	0.0088220548287
SOX - Oxides of Sulphur Tons/Yr:	2.2224999568e-005

PAUL F FOTH (Continued) **S113751253**

Particulate Matter Tons/Yr: 0.00031941649279
Part. Matter 10 Micrometers and Smllr Tons/Yr: 0.00031749999383

Name: VERIZON WIRELESS (NORRIS)
Address: 5800 STATE RD
City,State,Zip: BAKERSFIELD, CA 93308
Year: 2013
County Code: 15
Air Basin: SJV
Facility ID: 6879
Air District Name: SJU
SIC Code: 4812
Air District Name: SAN JOAQUIN VALLEY UNIFIED APCD
Community Health Air Pollution Info System: Not reported
Consolidated Emission Reporting Rule: Not reported
Total Organic Hydrocarbon Gases Tons/Yr: 0.064940923738
Reactive Organic Gases Tons/Yr: 0.006046
Carbon Monoxide Emissions Tons/Yr: 0.00939
NOX - Oxides of Nitrogen Tons/Yr: 0.01012
SOX - Oxides of Sulphur Tons/Yr: 2.55e-005
Particulate Matter Tons/Yr: 0.0003661971831
Part. Matter 10 Micrometers and Smllr Tons/Yr: 0.000364

Name: VERIZON WIRELESS (NORRIS)
Address: 5800 STATE RD
City,State,Zip: BAKERSFIELD, CA 93308
Year: 2014
County Code: 15
Air Basin: SJV
Facility ID: 6879
Air District Name: SJU
SIC Code: 4812
Air District Name: SAN JOAQUIN VALLEY APCD
Community Health Air Pollution Info System: Not reported
Consolidated Emission Reporting Rule: Not reported
Total Organic Hydrocarbon Gases Tons/Yr: 0.077423987653
Reactive Organic Gases Tons/Yr: 0.0072081732505
Carbon Monoxide Emissions Tons/Yr: 0.011196504745
NOX - Oxides of Nitrogen Tons/Yr: 0.012063986383
SOX - Oxides of Sulphur Tons/Yr: 3.039224958e-005
Particulate Matter Tons/Yr: 0.00043679576862
Part. Matter 10 Micrometers and Smllr Tons/Yr: 0.00043417499401

Name: VERIZON WIRELESS (NORRIS)
Address: 5800 STATE RD
City,State,Zip: BAKERSFIELD, CA 93308
Year: 2015
County Code: 15
Air Basin: SJV
Facility ID: 6879
Air District Name: SJU
SIC Code: 4812
Air District Name: SAN JOAQUIN VALLEY APCD
Community Health Air Pollution Info System: Not reported
Consolidated Emission Reporting Rule: Not reported
Total Organic Hydrocarbon Gases Tons/Yr: 0.048002148228
Reactive Organic Gases Tons/Yr: 0.004469

PAUL F FOTH (Continued) **S113751253**

Carbon Monoxide Emissions Tons/Yr:	0.006942
NOX - Oxides of Nitrogen Tons/Yr:	0.007484
SOX - Oxides of Sulphur Tons/Yr:	1.887e-005
Particulate Matter Tons/Yr:	0.00027062374245
Part. Matter 10 Micrometers and Smllr Tons/Yr:	0.000269

Name:	VERIZON WIRELESS (NORRIS)
Address:	5800 STATE RD
City,State,Zip:	BAKERSFIELD, CA 93308
Year:	2016
County Code:	15
Air Basin:	SJV
Facility ID:	6879
Air District Name:	SJU
SIC Code:	4812
Air District Name:	SAN JOAQUIN VALLEY APCD
Community Health Air Pollution Info System:	Not reported
Consolidated Emission Reporting Rule:	Not reported
Total Organic Hydrocarbon Gases Tons/Yr:	0.048002148228
Reactive Organic Gases Tons/Yr:	0.004469
Carbon Monoxide Emissions Tons/Yr:	0.006942
NOX - Oxides of Nitrogen Tons/Yr:	0.007484
SOX - Oxides of Sulphur Tons/Yr:	1.887e-005
Particulate Matter Tons/Yr:	0.00027062374245
Part. Matter 10 Micrometers and Smllr Tons/Yr:	0.000269

Name:	VERIZON WIRELESS (NORRIS)
Address:	5800 STATE RD
City,State,Zip:	BAKERSFIELD, CA 93308
Year:	2017
County Code:	15
Air Basin:	SJV
Facility ID:	6879
Air District Name:	SJU
SIC Code:	4812
Air District Name:	SAN JOAQUIN VALLEY APCD
Community Health Air Pollution Info System:	Not reported
Consolidated Emission Reporting Rule:	Not reported
Total Organic Hydrocarbon Gases Tons/Yr:	0.048002148228
Reactive Organic Gases Tons/Yr:	0.00247
Carbon Monoxide Emissions Tons/Yr:	0.00384
NOX - Oxides of Nitrogen Tons/Yr:	0.00413
SOX - Oxides of Sulphur Tons/Yr:	1.04e-005
Particulate Matter Tons/Yr:	0.00027062374245
Part. Matter 10 Micrometers and Smllr Tons/Yr:	0.000149

CERS:

Name:	VERIZON WIRELESS (NORRIS)
Address:	5800 STATE RD
City,State,Zip:	BAKERSFIELD, CA 93308
Site ID:	503153
CERS ID:	110055916228
CERS Description:	US EPA Air Emission Inventory System (EIS)

Affiliation:

Affiliation Type Desc:	Environmental Contact
Entity Name:	ENVIR COMPLIANCE

PAUL F FOTH (Continued) **S113751253**

Entity Title:	ENVIRONMENTAL CONTACT
Affiliation Address:	255 PARKSHORE DRIVE
Affiliation City:	FOLSOM
Affiliation State:	CA
Affiliation Country:	Not reported
Affiliation Zip:	Not reported
Affiliation Phone:	Not reported
Affiliation Type Desc:	Environmental Contact
Entity Name:	MICHAEL DECOCK
Entity Title:	NETWORK OPS MANAGER
Affiliation Address:	Not reported
Affiliation City:	Not reported
Affiliation State:	Not reported
Affiliation Country:	Not reported
Affiliation Zip:	Not reported
Affiliation Phone:	Not reported
Affiliation Type Desc:	Operator
Entity Name:	VERIZON WIRELESS
Entity Title:	OPERATOR
Affiliation Address:	255 PARKSHORE DR
Affiliation City:	FOLSOM
Affiliation State:	CA
Affiliation Country:	Not reported
Affiliation Zip:	Not reported
Affiliation Phone:	Not reported
Affiliation Type Desc:	Environmental Contact
Entity Name:	NOCC
Entity Title:	NETWORK OPS CONTOL CTR
Affiliation Address:	Not reported
Affiliation City:	Not reported
Affiliation State:	Not reported
Affiliation Country:	Not reported
Affiliation Zip:	Not reported
Affiliation Phone:	Not reported
Affiliation Type Desc:	Facility Owner
Entity Name:	VERIZON WIRELESS
Entity Title:	OWNER
Affiliation Address:	Not reported
Affiliation City:	Not reported
Affiliation State:	Not reported
Affiliation Country:	Not reported
Affiliation Zip:	Not reported
Affiliation Phone:	Not reported

F55
NNE
1/8-1/4
0.191 mi.
1011 ft.

FAUL F. FOTH
5800 STATE RD
BAKERSFIELD, CA 93388
Site 3 of 10 in cluster F

HIST UST **U001584918**
N/A

Relative:
Higher

Actual:
434 ft.

HIST UST:

Name:	FAUL F. FOTH
Address:	5800 STATE RD
City,State,Zip:	BAKERSFIELD, CA 93388
File Number:	Not reported
URL:	Not reported
Region:	STATE
Facility ID:	00000014616
Facility Type:	Other
Other Type:	RENTAL PROPERTY
Contact Name:	Not reported
Telephone:	8053995581
Owner Name:	PAUL F. FOTH
Owner Address:	4425 MC CRAY
Owner City,St,Zip:	BAKERSFIELD, CA 93308
Total Tanks:	0002
Tank Num:	001
Container Num:	1
Year Installed:	1982
Tank Capacity:	00010000
Tank Used for:	PRODUCT
Type of Fuel:	DIESEL
Container Construction Thickness:	1/4
Leak Detection:	Stock Inventor
Tank Num:	002
Container Num:	2
Year Installed:	1974
Tank Capacity:	00001000
Tank Used for:	WASTE
Type of Fuel:	WASTE OIL
Container Construction Thickness:	3/16
Leak Detection:	10

F56
NNE
1/8-1/4
0.191 mi.
1011 ft.

5800 STATE RD STE 10
BAKERSFIELD, CA 93308
Site 4 of 10 in cluster F

RCRA NonGen / NLR **1025874854**
CAL000447987

Relative:
Higher

Actual:
434 ft.

RCRA NonGen / NLR:

Date form received by agency:	2019-08-05 00:00:00.0
Facility name:	Not reported
Facility address:	5800 STATE RD STE 10 BAKERSFIELD, CA 93308
EPA ID:	CAL000447987
Mailing address:	9306 VIA LUGANO BAKERSFIELD, CA 93312
Contact:	DAVE SINGH
Contact address:	9306 VIA LUGANO BAKERSFIELD, CA 93312
Contact country:	Not reported
Contact telephone:	510-714-7847

(Continued) **1025874854**

Contact email: DAVE@MOGATRANSPORT.CO
EPA Region: 09
Classification: Non-Generator
Description: Handler: Non-Generators do not presently generate hazardous waste

Owner/Operator Summary:
Owner/operator name: SUKHDEV SINGH
Owner/operator address: 9306 VIA LUGANO
BAKERSFIELD, CA 93312
Owner/operator country: Not reported
Owner/operator telephone: 510-714-7847
Owner/operator email: Not reported
Owner/operator fax: Not reported
Owner/operator extension: Not reported
Legal status: Other
Owner/Operator Type: Owner
Owner/Op start date: Not reported
Owner/Op end date: Not reported

Owner/operator name: DAVE SINGH
Owner/operator address: 9306 VIA LUGANO
BAKERSFIELD, CA 93312
Owner/operator country: Not reported
Owner/operator telephone: 510-714-7847
Owner/operator email: Not reported
Owner/operator fax: Not reported
Owner/operator extension: Not reported
Legal status: Other
Owner/Operator Type: Operator
Owner/Op start date: Not reported
Owner/Op end date: Not reported

Handler Activities Summary:
U.S. importer of hazardous waste: No
Mixed waste (haz. and radioactive): No
Recycler of hazardous waste: No
Transporter of hazardous waste: No
Treater, storer or disposer of HW: No
Underground injection activity: No
On-site burner exemption: No
Furnace exemption: No
Used oil fuel burner: No
Used oil processor: No
User oil refiner: No
Used oil fuel marketer to burner: No
Used oil Specification marketer: No
Used oil transfer facility: No
Used oil transporter: No

Violation Status: No violations found

F57
NNE
1/8-1/4
0.191 mi.
1011 ft.

DOLE ENTERPRISE INC
5800 STATE RD
BAKERSFIELD, CA 93308

Site 5 of 10 in cluster F

AST **A100419484**
N/A

Relative:
Higher

Actual:
434 ft.

AST:

Name:	DOLE ENTERPRISE INC
Address:	5800 STATE RD
City/Zip:	BAKERSFIELD,93308
Certified Unified Program Agencies:	Not reported
Owner:	DOLE ENTERPRISE INC
Total Gallons:	Not reported
CERSID:	10232704
Facility ID:	Not reported
Business Name:	DOLE ENTERPRISE INC
Phone:	(661) 589-8088
Fax:	Not reported
Mailing Address:	12850 ALLEN LN
Mailing Address City:	BAKERSFIELD
Mailing Address State:	CA
Mailing Address Zip Code:	93312
Operator Name:	GORDON DOLE
Operator Phone:	(661) 589-8088
Owner Phone:	(661) 589-8088
Owner Mail Address:	12850 ALLEN LN
Owner State:	CA
Owner Zip Code:	93312
Owner Country:	United States
Property Owner Name:	Not reported
Property Owner Phone:	Not reported
Property Owner Mailing Address:	Not reported
Property Owner City:	Not reported
Property Owner Stat :	Not reported
Property Owner Zip Code:	Not reported
Property Owner Country:	Not reported
EPAID:	Not reported

F58
NNE
1/8-1/4
0.191 mi.
1011 ft.

DOLE ENTERPRISE INC - STATE RD
5800 STATE RD
BAKERSFIELD, CA 93308

Site 6 of 10 in cluster F

CERS TANKS **S123100608**
CERS **N/A**

Relative:
Higher

Actual:
434 ft.

CERS TANKS:

Name:	DOLE ENTERPRISE INC - STATE RD
Address:	5800 STATE RD
City,State,Zip:	BAKERSFIELD, CA 93308
Site ID:	391524
CERS ID:	10232704
CERS Description:	Aboveground Petroleum Storage

CERS:

Name:	DOLE ENTERPRISE INC - STATE RD
Address:	5800 STATE RD
City,State,Zip:	BAKERSFIELD, CA 93308
Site ID:	391524
CERS ID:	10232704
CERS Description:	Chemical Storage Facilities

DOLE ENTERPRISE INC - STATE RD (Continued) **S123100608**

Violations:

Site ID:	391524
Site Name:	DOLE ENTERPRISE INC - STATE RD
Violation Date:	04-24-2017
Citation:	HSC 6.95 25508.2 - California Health and Safety Code, Chapter 6.95, Section(s) 25508.2
Violation Description:	Failure to annually review and electronically certify that the business plan is complete and accurate on or before the annual due date.
Violation Notes:	Returned to compliance on 05/09/2017. Observation: Review of California Environmental Reporting System (CERS) indicates that the last submittal of the Hazardous Materials Inventory was done on March 3, 2016. The facility failed to annually review and electronically certify that the Hazardous Materials Business Plan (HMBP) was complete and accurate on or before March 2, 2017. Corrective Action: Immediately review the CERS and electronically certify that the Hazardous Materials Business Plan (HMBP) is complete and accurate.
Violation Division:	Kern County Env Health Services Department
Violation Program:	HMRRP
Violation Source:	CERS

Evaluation:

Eval General Type:	Compliance Evaluation Inspection
Eval Date:	04-24-2017
Violations Found:	Yes
Eval Type:	Routine done by local agency
Eval Notes:	Not reported
Eval Division:	Kern County Env Health Services Department
Eval Program:	HMRRP
Eval Source:	CERS

Eval General Type:	Compliance Evaluation Inspection
Eval Date:	06-18-2014
Violations Found:	No
Eval Type:	Routine done by local agency
Eval Notes:	For any questions, please contact Raymond Yim at: 661-862-8766
Eval Division:	Kern County Env Health Services Department
Eval Program:	HMRRP
Eval Source:	CERS

Affiliation:

Affiliation Type Desc:	Facility Mailing Address
Entity Name:	Mailing Address
Entity Title:	Not reported
Affiliation Address:	12850 ALLEN LN
Affiliation City:	BAKERSFIELD
Affiliation State:	CA
Affiliation Country:	Not reported
Affiliation Zip:	93312
Affiliation Phone:	Not reported

Affiliation Type Desc:	Operator
Entity Name:	GORDON DOLE
Entity Title:	Not reported
Affiliation Address:	Not reported
Affiliation City:	Not reported

DOLE ENTERPRISE INC - STATE RD (Continued) **S123100608**

Affiliation State:	Not reported
Affiliation Country:	Not reported
Affiliation Zip:	Not reported
Affiliation Phone:	(661) 589-8088
Affiliation Type Desc:	Parent Corporation
Entity Name:	Dole Enterprise Inc
Entity Title:	Not reported
Affiliation Address:	Not reported
Affiliation City:	Not reported
Affiliation State:	Not reported
Affiliation Country:	Not reported
Affiliation Zip:	Not reported
Affiliation Phone:	Not reported
Affiliation Type Desc:	Environmental Contact
Entity Name:	KAREN DOLE
Entity Title:	Not reported
Affiliation Address:	12850 ALLEN LANE
Affiliation City:	BAKERSFIELD
Affiliation State:	CA
Affiliation Country:	Not reported
Affiliation Zip:	93312
Affiliation Phone:	Not reported
Affiliation Type Desc:	CUPA District
Entity Name:	Kern County Environmental Health Services Departme
Entity Title:	Not reported
Affiliation Address:	2700 M Street, Suite 300
Affiliation City:	Bakersfield
Affiliation State:	CA
Affiliation Country:	Not reported
Affiliation Zip:	93301-2370
Affiliation Phone:	(661) 862-8740
Affiliation Type Desc:	Document Preparer
Entity Name:	Karen Dole
Entity Title:	Not reported
Affiliation Address:	Not reported
Affiliation City:	Not reported
Affiliation State:	Not reported
Affiliation Country:	Not reported
Affiliation Zip:	Not reported
Affiliation Phone:	Not reported
Affiliation Type Desc:	Identification Signer
Entity Name:	KAREN DOLE
Entity Title:	PRESIDENT
Affiliation Address:	Not reported
Affiliation City:	Not reported
Affiliation State:	Not reported
Affiliation Country:	Not reported
Affiliation Zip:	Not reported
Affiliation Phone:	Not reported
Affiliation Type Desc:	Legal Owner
Entity Name:	Dole Enterprise Inc

DOLE ENTERPRISE INC - STATE RD (Continued) **S123100608**

Entity Title:	Not reported
Affiliation Address:	12850 ALLEN LN
Affiliation City:	BAKERSFIELD
Affiliation State:	CA
Affiliation Country:	United States
Affiliation Zip:	93312
Affiliation Phone:	(661) 589-8088

F59 **PAUL F. FOTH** **UST** **U004111537**
NNE **5800 STATE RD** **N/A**
1/8-1/4 **BAKERSFIELD, CA**
0.191 mi.
1011 ft. **Site 7 of 10 in cluster F**

Relative: KERN CO. UST:
Higher

Actual: **434 ft.**

Name:	PAUL F. FOTH
Address:	5800 STATE RD
City:	BAKERSFIELD
Region:	Kern
Facility ID:	Not reported
CERSID:	Not reported
Owner Id:	040006
Owner Name:	FOTH, PAUL F
Tank Num:	1
Tank Capacity:	0
Common Name:	Not reported
Description:	Not reported
Number of Compartments:	Not reported
Install Date:	Not reported
Date of Closure:	Not reported
Billing Status:	Not reported
Mailing Address:	Not reported
Mailing Address (care of):	Not reported
Mailing City/State/Zip:	Not reported

F60 **FAUL F. FOTH** **SWEEPS UST** **S101620635**
NNE **5800 STATE RD** **CA FID UST** **N/A**
1/8-1/4 **BAKERSFIELD, CA 93388**
0.191 mi.
1011 ft. **Site 8 of 10 in cluster F**

Relative: SWEEPS UST:
Higher

Actual: **434 ft.**

Name:	PAUL F FOTH
Address:	5800 STATE RD
City:	BAKERSFIELD
Status:	Active
Comp Number:	14616
Number:	9
Board Of Equalization:	Not reported
Referral Date:	08-18-93
Action Date:	12-02-93
Created Date:	09-30-89
Owner Tank Id:	1
SWRCB Tank Id:	15-000-014616-000001

FAUL F. FOTH (Continued) **S101620635**

Tank Status: A
Capacity: 10000
Active Date: 07-01-85
Tank Use: M.V. FUEL
STG: P
Content: DIESEL
Number Of Tanks: 2

Name: PAUL F FOTH
Address: 5800 STATE RD
City: BAKERSFIELD
Status: Active
Comp Number: 14616
Number: 9
Board Of Equalization: Not reported
Referral Date: 08-18-93
Action Date: 12-02-93
Created Date: 09-30-89
Owner Tank Id: 2
SWRCB Tank Id: 15-000-014616-000002
Tank Status: A
Capacity: 1000
Active Date: 07-01-85
Tank Use: OIL
STG: W
Content: WASTE OIL
Number Of Tanks: Not reported

CA FID UST:
Facility ID: 15001766
Regulated By: UTNKA
Regulated ID: 00014616
Cortese Code: Not reported
SIC Code: Not reported
Facility Phone: 8053995581
Mail To: Not reported
Mailing Address: P O BOX
Mailing Address 2: Not reported
Mailing City,St,Zip: BAKERSFIELD 93388
Contact: Not reported
Contact Phone: Not reported
DUNs Number: Not reported
NPDES Number: Not reported
EPA ID: Not reported
Comments: Not reported
Status: Active

F61 **R & M FUEL TRANSPORT INC** **RCRA NonGen / NLR** **1024860239**
NNE **5800 STATE RD SPACE #19** **CAL000428368**
1/8-1/4 **BAKERSFIELD, CA 93308**
0.191 mi.
1011 ft. **Site 9 of 10 in cluster F**

Relative: RCRA NonGen / NLR:
Higher Date form received by agency: 2017-06-12 00:00:00.0
Facility name: R & M FUEL TRANSPORT INC
Actual: Facility address: 5800 STATE RD SPACE #19
434 ft.

R & M FUEL TRANSPORT INC (Continued) **1024860239**

BAKERSFIELD, CA 93308
EPA ID: CAL000428368
Mailing address: 400 TRUXTUN AVE STE #201
BAKERSFIELD, CA 93301
Contact: BRIAN ALDERETE
Contact address: 5800 STATE RD SPACE #19
BAKERSFIELD, CA 93308
Contact country: Not reported
Contact telephone: 661-578-6464
Contact email: BRIAN@RMFUELTRANSPORTS.COM
EPA Region: 09
Classification: Non-Generator
Description: Handler: Non-Generators do not presently generate hazardous waste

Owner/Operator Summary:
Owner/operator name: BRIAN ALDERETE
Owner/operator address: 400 TRUXTUN AVE STE #201
BAKERSFIELD, CA 93301
Owner/operator country: Not reported
Owner/operator telephone: 661-281-5611
Owner/operator email: Not reported
Owner/operator fax: Not reported
Owner/operator extension: Not reported
Legal status: Other
Owner/Operator Type: Owner
Owner/Op start date: Not reported
Owner/Op end date: Not reported

Owner/operator name: BRIAN ALDERETE
Owner/operator address: 5800 STATE RD SPACE #19
BAKERSFIELD, CA 93308
Owner/operator country: Not reported
Owner/operator telephone: 661-578-6464
Owner/operator email: Not reported
Owner/operator fax: Not reported
Owner/operator extension: Not reported
Legal status: Other
Owner/Operator Type: Operator
Owner/Op start date: Not reported
Owner/Op end date: Not reported

Handler Activities Summary:
U.S. importer of hazardous waste: No
Mixed waste (haz. and radioactive): No
Recycler of hazardous waste: No
Transporter of hazardous waste: Yes
Treater, storer or disposer of HW: No
Underground injection activity: No
On-site burner exemption: No
Furnace exemption: No
Used oil fuel burner: No
Used oil processor: No
User oil refiner: No
Used oil fuel marketer to burner: No
Used oil Specification marketer: No
Used oil transfer facility: No

R & M FUEL TRANSPORT INC (Continued) **1024860239**

Used oil transporter: No

Violation Status: No violations found

F62 **DJ TANK LINES INC** **RCRA NonGen / NLR** **1024863145**
NNE **5800 STATE RD #13** **CAL000431683**
1/8-1/4 **BAKERSFIELD, CA 93308**
0.191 mi.
1011 ft. **Site 10 of 10 in cluster F**

Relative:
Higher

Actual:
434 ft.

RCRA NonGen / NLR:
Date form received by agency: 2017-10-23 00:00:00.0
Facility name: DJ TANK LINES INC
Facility address: 5800 STATE RD #13
BAKERSFIELD, CA 93308
EPA ID: CAL000431683
Contact: SUKHDEV SINGH
Contact address: 9306 VIA LUGANO
BAKERSFIELD, CA 93312
Contact country: Not reported
Contact telephone: 510-714-7847
Contact email: DJ_DEVJANTTI@YAHOO.COM
EPA Region: 09
Classification: Non-Generator
Description: Handler: Non-Generators do not presently generate hazardous waste

Owner/Operator Summary:
Owner/operator name: SUKHDEV SINGH
Owner/operator address: 9306 VIA LUGANO
BAKERSFIELD, CA 93312
Owner/operator country: Not reported
Owner/operator telephone: 510-714-7847
Owner/operator email: Not reported
Owner/operator fax: Not reported
Owner/operator extension: Not reported
Legal status: Other
Owner/Operator Type: Owner
Owner/Op start date: Not reported
Owner/Op end date: Not reported

Owner/operator name: SUKHDEV SINGH
Owner/operator address: 9306 VIA LUGANO
BAKERSFIELD, CA 93312
Owner/operator country: Not reported
Owner/operator telephone: 510-714-7847
Owner/operator email: Not reported
Owner/operator fax: Not reported
Owner/operator extension: Not reported
Legal status: Other
Owner/Operator Type: Operator
Owner/Op start date: Not reported
Owner/Op end date: Not reported

Handler Activities Summary:
U.S. importer of hazardous waste: No
Mixed waste (haz. and radioactive): No
Recycler of hazardous waste: No
Transporter of hazardous waste: Yes

DJ TANK LINES INC (Continued) **1024863145**

Treater, storer or disposer of HW:	No
Underground injection activity:	No
On-site burner exemption:	No
Furnace exemption:	No
Used oil fuel burner:	No
Used oil processor:	No
User oil refiner:	No
Used oil fuel marketer to burner:	No
Used oil Specification marketer:	No
Used oil transfer facility:	No
Used oil transporter:	No

Violation Status: No violations found

G63 **A & B TRAILER RENTAL** **UST** **U004111540**
North **5940 STATE RD** **N/A**
1/8-1/4 **BAKERSFIELD, CA**
0.193 mi.
1019 ft. **Site 1 of 2 in cluster G**

Relative: **Higher**
Actual: **433 ft.**

KERN CO. UST:

Name:	A & B TRAILER RENTAL
Address:	5940 STATE RD
City:	BAKERSFIELD
Region:	Kern
Facility ID:	Not reported
CERSID:	Not reported
Owner Id:	040010
Owner Name:	WHITE, J E
Tank Num:	1
Tank Capacity:	0
Common Name:	Not reported
Description:	Not reported
Number of Compartments:	Not reported
Install Date:	Not reported
Date of Closure:	Not reported
Billing Status:	Not reported
Mailing Address:	Not reported
Mailing Address (care of):	Not reported
Mailing City/State/Zip:	Not reported

G64 **NELSON'S AUTO/TRUCK SERVICE** **RCRA NonGen / NLR** **1024869256**
North **5940 STATE RD** **CAL000437868**
1/8-1/4 **BAKERSFIELD, CA 93308**
0.193 mi.
1019 ft. **Site 2 of 2 in cluster G**

Relative: **Higher**
Actual: **433 ft.**

RCRA NonGen / NLR:

Date form received by agency:	2018-07-27 00:00:00.0
Facility name:	NELSON'S AUTO/TRUCK SERVICE
Facility address:	5940 STATE RD BAKERSFIELD, CA 93308
EPA ID:	CAL000437868
Contact:	NELSON CESENA
Contact address:	5940 STATE RD BAKERSFIELD, CA 93308

NELSON'S AUTO/TRUCK SERVICE (Continued) **1024869256**

Contact country: Not reported
Contact telephone: 661-316-7247
Contact email: NELSON.DARWIN546@GMAIL.COM
EPA Region: 09
Classification: Non-Generator
Description: Handler: Non-Generators do not presently generate hazardous waste

Owner/Operator Summary:
Owner/operator name: NELSON CESENA
Owner/operator address: 5940 STATE RD
BAKERSFIELD, CA 93308
Owner/operator country: Not reported
Owner/operator telephone: 661-316-7247
Owner/operator email: Not reported
Owner/operator fax: Not reported
Owner/operator extension: Not reported
Legal status: Other
Owner/Operator Type: Owner
Owner/Op start date: Not reported
Owner/Op end date: Not reported

Owner/operator name: NELSON CESENA
Owner/operator address: 5940 STATE RD
BAKERSFIELD, CA 93308
Owner/operator country: Not reported
Owner/operator telephone: 661-316-7247
Owner/operator email: Not reported
Owner/operator fax: Not reported
Owner/operator extension: Not reported
Legal status: Other
Owner/Operator Type: Operator
Owner/Op start date: Not reported
Owner/Op end date: Not reported

Handler Activities Summary:
U.S. importer of hazardous waste: No
Mixed waste (haz. and radioactive): No
Recycler of hazardous waste: No
Transporter of hazardous waste: Yes
Treater, storer or disposer of HW: No
Underground injection activity: No
On-site burner exemption: No
Furnace exemption: No
Used oil fuel burner: No
Used oil processor: No
User oil refiner: No
Used oil fuel marketer to burner: No
Used oil Specification marketer: No
Used oil transfer facility: No
Used oil transporter: No

Violation Status: No violations found

65
SSW
1/8-1/4
0.203 mi.
1071 ft.

TRANSITIONAL CARE OF BAKERSFIELD
5151 KNUDSEN DRIVE
BAKERSFIELD, CA 93308

CERS HAZ WASTE
NPDES
CIWQS
CERS

S119087883
N/A

Relative:
Lower

Actual:
428 ft.

CERS HAZ WASTE:

Name:	KERN RIVER TRANSITIONAL CARE
Address:	5151 KNUDSEN DR
City,State,Zip:	BAKERSFIELD, CA 93308
Site ID:	440330
CERS ID:	10766989
CERS Description:	Hazardous Waste Generator

NPDES:

Name:	TRANSITIONAL CARE OF BAKERSFIELD
Address:	5151 KNUDSEN DRIVE
City,State,Zip:	BAKERSFIELD, CA 93308
Facility Status:	Terminated
NPDES Number:	CAS000002
Region:	5F
Agency Number:	0
Regulatory Measure ID:	477453
Place ID:	Not reported
Order Number:	2009-0009-DWQ
WDID:	5F15C378026
Regulatory Measure Type:	Enrollee
Program Type:	Construction
Adoption Date Of Regulatory Measure:	Not reported
Effective Date Of Regulatory Measure:	11/02/2016
Termination Date Of Regulatory Measure:	06/15/2018
Expiration Date Of Regulatory Measure:	Not reported
Discharge Address:	1630 Des Peres Rd
Discharge Name:	Bakersfield SNF PropCo
Discharge City:	Saint Louis
Discharge State:	Missouri
Discharge Zip:	63131
Status:	Not reported
Status Date:	Not reported
Operator Name:	Not reported
Operator Address:	Not reported
Operator City:	Not reported
Operator State:	Not reported
Operator Zip:	Not reported

NPDES as of 03/2018:

NPDES Number:	Not reported
Status:	Not reported
Agency Number:	Not reported
Region:	5F
Regulatory Measure ID:	477453
Order Number:	Not reported
Regulatory Measure Type:	Construction
Place ID:	Not reported
WDID:	5F15C378026
Program Type:	Not reported
Adoption Date Of Regulatory Measure:	Not reported
Effective Date Of Regulatory Measure:	Not reported
Expiration Date Of Regulatory Measure:	Not reported

TRANSITIONAL CARE OF BAKERSFIELD (Continued) **S119087883**

Termination Date Of Regulatory Measure:	Not reported
Discharge Name:	Not reported
Discharge Address:	Not reported
Discharge City:	Not reported
Discharge State:	Not reported
Discharge Zip:	Not reported
Received Date:	11/02/2016
Processed Date:	11/02/2016
Status:	Active
Status Date:	11/02/2016
Place Size:	9.38
Place Size Unit:	Acres
Contact:	David Weiss
Contact Title:	Not reported
Contact Phone:	314-238-3804
Contact Phone Ext:	Not reported
Contact Email:	cheeley@rangecap.com
Operator Name:	Bakersfield SNF PropCo
Operator Address:	1630 Des Peres Rd
Operator City:	Saint Louis
Operator State:	Missouri
Operator Zip:	63131
Operator Contact:	David Weiss
Operator Contact Title:	Not reported
Operator Contact Phone:	314-238-3804
Operator Contact Phone Ext:	Not reported
Operator Contact Email:	cheeley@rangecap.com
Operator Type:	Private Business
Developer:	Bakersfield SNF PropCo
Developer Address:	1630 Des Peres Rd
Developer City:	Saint Louis
Developer State:	Missouri
Developer Zip:	63131
Developer Contact:	David Weiss
Developer Contact Title:	Not reported
Constype Linear Utility Ind:	N
Emergency Phone:	Not reported
Emergency Phone Ext:	Not reported
Constype Above Ground Ind:	N
Constype Below Ground Ind:	N
Constype Cable Line Ind:	N
Constype Comm Line Ind:	N
Constype Commertial Ind:	Y
Constype Electrical Line Ind:	N
Constype Gas Line Ind:	N
Constype Industrial Ind:	N
Constype Other Description:	Not reported
Constype Other Ind:	N
Constype Recons Ind:	N
Constype Residential Ind:	N
Constype Transport Ind:	N
Constype Utility Description:	Wet and dry utiltiies
Constype Utility Ind:	Y
Constype Water Sewer Ind:	N
Dir Discharge Uswater Ind:	N
Receiving Water Name:	Not reported
Certifier:	David Weiss

TRANSITIONAL CARE OF BAKERSFIELD (Continued) **S119087883**

Certifier Title:	President of Manager Entity
Certification Date:	02-NOV-16
Primary Sic:	Not reported
Secondary Sic:	Not reported
Tertiary Sic:	Not reported
NPDES Number:	CAS000002
Status:	Active
Agency Number:	0
Region:	5F
Regulatory Measure ID:	477453
Order Number:	2009-0009-DWQ
Regulatory Measure Type:	Enrollee
Place ID:	Not reported
WDID:	5F15C378026
Program Type:	Construction
Adoption Date Of Regulatory Measure:	Not reported
Effective Date Of Regulatory Measure:	11/02/2016
Expiration Date Of Regulatory Measure:	Not reported
Termination Date Of Regulatory Measure:	Not reported
Discharge Name:	Bakersfield SNF PropCo
Discharge Address:	1630 Des Peres Rd
Discharge City:	Saint Louis
Discharge State:	Missouri
Discharge Zip:	63131
Received Date:	Not reported
Processed Date:	Not reported
Status:	Not reported
Status Date:	Not reported
Place Size:	Not reported
Place Size Unit:	Not reported
Contact:	Not reported
Contact Title:	Not reported
Contact Phone:	Not reported
Contact Phone Ext:	Not reported
Contact Email:	Not reported
Operator Name:	Not reported
Operator Address:	Not reported
Operator City:	Not reported
Operator State:	Not reported
Operator Zip:	Not reported
Operator Contact:	Not reported
Operator Contact Title:	Not reported
Operator Contact Phone:	Not reported
Operator Contact Phone Ext:	Not reported
Operator Contact Email:	Not reported
Operator Type:	Not reported
Developer:	Not reported
Developer Address:	Not reported
Developer City:	Not reported
Developer State:	Not reported
Developer Zip:	Not reported
Developer Contact:	Not reported
Developer Contact Title:	Not reported
Constype Linear Utility Ind:	Not reported
Emergency Phone:	Not reported
Emergency Phone Ext:	Not reported

TRANSITIONAL CARE OF BAKERSFIELD (Continued) **S119087883**

Constype Above Ground Ind:	Not reported
Constype Below Ground Ind:	Not reported
Constype Cable Line Ind:	Not reported
Constype Comm Line Ind:	Not reported
Constype Commertial Ind:	Not reported
Constype Electrical Line Ind:	Not reported
Constype Gas Line Ind:	Not reported
Constype Industrial Ind:	Not reported
Constype Other Description:	Not reported
Constype Other Ind:	Not reported
Constype Recons Ind:	Not reported
Constype Residential Ind:	Not reported
Constype Transport Ind:	Not reported
Constype Utility Description:	Not reported
Constype Utility Ind:	Not reported
Constype Water Sewer Ind:	Not reported
Dir Discharge Uswater Ind:	Not reported
Receiving Water Name:	Not reported
Certifier:	Not reported
Certifier Title:	Not reported
Certification Date:	Not reported
Primary Sic:	Not reported
Secondary Sic:	Not reported
Tertiary Sic:	Not reported

Name:	TRANSITIONAL CARE OF BAKERSFIELD
Address:	5151 KNUDSEN DRIVE
City,State,Zip:	BAKERSFIELD, CA 93308
Facility Status:	Not reported
NPDES Number:	Not reported
Region:	Not reported
Agency Number:	Not reported
Regulatory Measure ID:	Not reported
Place ID:	Not reported
Order Number:	Not reported
WDID:	5F15C378026
Regulatory Measure Type:	Construction
Program Type:	Not reported
Adoption Date Of Regulatory Measure:	Not reported
Effective Date Of Regulatory Measure:	Not reported
Termination Date Of Regulatory Measure:	Not reported
Expiration Date Of Regulatory Measure:	Not reported
Discharge Address:	Not reported
Discharge Name:	Not reported
Discharge City:	Not reported
Discharge State:	Not reported
Discharge Zip:	Not reported
Status:	Terminated
Status Date:	06/20/2018
Operator Name:	Bakersfield SNF PropCo
Operator Address:	1630 Des Peres Rd
Operator City:	Saint Louis
Operator State:	Missouri
Operator Zip:	63131

NPDES as of 03/2018:

NPDES Number:	Not reported

TRANSITIONAL CARE OF BAKERSFIELD (Continued) **S119087883**

Status:	Not reported
Agency Number:	Not reported
Region:	5F
Regulatory Measure ID:	477453
Order Number:	Not reported
Regulatory Measure Type:	Construction
Place ID:	Not reported
WDID:	5F15C378026
Program Type:	Not reported
Adoption Date Of Regulatory Measure:	Not reported
Effective Date Of Regulatory Measure:	Not reported
Expiration Date Of Regulatory Measure:	Not reported
Termination Date Of Regulatory Measure:	Not reported
Discharge Name:	Not reported
Discharge Address:	Not reported
Discharge City:	Not reported
Discharge State:	Not reported
Discharge Zip:	Not reported
Received Date:	11/02/2016
Processed Date:	11/02/2016
Status:	Active
Status Date:	11/02/2016
Place Size:	9.38
Place Size Unit:	Acres
Contact:	David Weiss
Contact Title:	Not reported
Contact Phone:	314-238-3804
Contact Phone Ext:	Not reported
Contact Email:	cheeley@rangecap.com
Operator Name:	Bakersfield SNF PropCo
Operator Address:	1630 Des Peres Rd
Operator City:	Saint Louis
Operator State:	Missouri
Operator Zip:	63131
Operator Contact:	David Weiss
Operator Contact Title:	Not reported
Operator Contact Phone:	314-238-3804
Operator Contact Phone Ext:	Not reported
Operator Contact Email:	cheeley@rangecap.com
Operator Type:	Private Business
Developer:	Bakersfield SNF PropCo
Developer Address:	1630 Des Peres Rd
Developer City:	Saint Louis
Developer State:	Missouri
Developer Zip:	63131
Developer Contact:	David Weiss
Developer Contact Title:	Not reported
Constype Linear Utility Ind:	N
Emergency Phone:	Not reported
Emergency Phone Ext:	Not reported
Constype Above Ground Ind:	N
Constype Below Ground Ind:	N
Constype Cable Line Ind:	N
Constype Comm Line Ind:	N
Constype Commertial Ind:	Y
Constype Electrical Line Ind:	N
Constype Gas Line Ind:	N

TRANSITIONAL CARE OF BAKERSFIELD (Continued) **S119087883**

Constype Industrial Ind:	N
Constype Other Description:	Not reported
Constype Other Ind:	N
Constype Recons Ind:	N
Constype Residential Ind:	N
Constype Transport Ind:	N
Constype Utility Description:	Wet and dry utiltiies
Constype Utility Ind:	Y
Constype Water Sewer Ind:	N
Dir Discharge Uswater Ind:	N
Receiving Water Name:	Not reported
Certifier:	David Weiss
Certifier Title:	President of Manager Entity
Certification Date:	02-NOV-16
Primary Sic:	Not reported
Secondary Sic:	Not reported
Tertiary Sic:	Not reported
NPDES Number:	CAS000002
Status:	Active
Agency Number:	0
Region:	5F
Regulatory Measure ID:	477453
Order Number:	2009-0009-DWQ
Regulatory Measure Type:	Enrollee
Place ID:	Not reported
WDID:	5F15C378026
Program Type:	Construction
Adoption Date Of Regulatory Measure:	Not reported
Effective Date Of Regulatory Measure:	11/02/2016
Expiration Date Of Regulatory Measure:	Not reported
Termination Date Of Regulatory Measure:	Not reported
Discharge Name:	Bakersfield SNF PropCo
Discharge Address:	1630 Des Peres Rd
Discharge City:	Saint Louis
Discharge State:	Missouri
Discharge Zip:	63131
Received Date:	Not reported
Processed Date:	Not reported
Status:	Not reported
Status Date:	Not reported
Place Size:	Not reported
Place Size Unit:	Not reported
Contact:	Not reported
Contact Title:	Not reported
Contact Phone:	Not reported
Contact Phone Ext:	Not reported
Contact Email:	Not reported
Operator Name:	Not reported
Operator Address:	Not reported
Operator City:	Not reported
Operator State:	Not reported
Operator Zip:	Not reported
Operator Contact:	Not reported
Operator Contact Title:	Not reported
Operator Contact Phone:	Not reported
Operator Contact Phone Ext:	Not reported

TRANSITIONAL CARE OF BAKERSFIELD (Continued) **S119087883**

Operator Contact Email:	Not reported
Operator Type:	Not reported
Developer:	Not reported
Developer Address:	Not reported
Developer City:	Not reported
Developer State:	Not reported
Developer Zip:	Not reported
Developer Contact:	Not reported
Developer Contact Title:	Not reported
Constype Linear Utility Ind:	Not reported
Emergency Phone:	Not reported
Emergency Phone Ext:	Not reported
Constype Above Ground Ind:	Not reported
Constype Below Ground Ind:	Not reported
Constype Cable Line Ind:	Not reported
Constype Comm Line Ind:	Not reported
Constype Commertial Ind:	Not reported
Constype Electrical Line Ind:	Not reported
Constype Gas Line Ind:	Not reported
Constype Industrial Ind:	Not reported
Constype Other Description:	Not reported
Constype Other Ind:	Not reported
Constype Recons Ind:	Not reported
Constype Residential Ind:	Not reported
Constype Transport Ind:	Not reported
Constype Utility Description:	Not reported
Constype Utility Ind:	Not reported
Constype Water Sewer Ind:	Not reported
Dir Discharge Uswater Ind:	Not reported
Receiving Water Name:	Not reported
Certifier:	Not reported
Certifier Title:	Not reported
Certification Date:	Not reported
Primary Sic:	Not reported
Secondary Sic:	Not reported
Tertiary Sic:	Not reported

CIWQS:

Name:	TRANSITIONAL CARE OF BAKERSFIELD
Address:	5151 KNUDSEN DRIVE
City,State,Zip:	BAKERSFIELD, CA 93308
Agency:	Bakersfield SNF PropCo
Agency Address:	1630 Des Peres Rd STE 310, Saint Louis, MO 63131
Place/Project Type:	Construction - Commercial, Utility: Wet and dry utiltiies
SIC/NAICS:	Not reported
Region:	5F
Program:	CONSTW
Regulatory Measure Status:	Terminated
Regulatory Measure Type:	Storm water construction
Order Number:	2009-0009-DWQ
WDID:	5F15C378026
NPDES Number:	CAS000002
Adoption Date:	Not reported
Effective Date:	11/02/2016
Termination Date:	06/15/2018
Expiration/Review Date:	Not reported

TRANSITIONAL CARE OF BAKERSFIELD (Continued) **S119087883**

Design Flow:	Not reported
Major/Minor:	Not reported
Complexity:	Not reported
TTWQ:	Not reported
Enforcement Actions within 5 years:	0
Violations within 5 years:	0
Latitude:	35.40595
Longitude:	-119.05972

CERS:

Name:	KERN RIVER TRANSITIONAL CARE
Address:	5151 KNUDSEN DR
City,State,Zip:	BAKERSFIELD, CA 93308
Site ID:	440330
CERS ID:	10766989
CERS Description:	Chemical Storage Facilities

Coordinates:

Site ID:	440330
Facility Name:	KERN RIVER TRANSITIONAL CARE
Env Int Type Code:	HMBP
Program ID:	10766989
Coord Name:	Not reported
Ref Point Type Desc:	Center of a facility or station.
Latitude:	35.405930
Longitude:	-119.059910

Affiliation:

Affiliation Type Desc:	Environmental Contact
Entity Name:	Ivan Noriega
Entity Title:	Not reported
Affiliation Address:	5151 Knudsen Dr
Affiliation City:	Bakersfield
Affiliation State:	CA
Affiliation Country:	Not reported
Affiliation Zip:	93308
Affiliation Phone:	Not reported

Affiliation Type Desc:	Document Preparer
Entity Name:	Ivan Noriega
Entity Title:	Not reported
Affiliation Address:	Not reported
Affiliation City:	Not reported
Affiliation State:	Not reported
Affiliation Country:	Not reported
Affiliation Zip:	Not reported
Affiliation Phone:	Not reported

Affiliation Type Desc:	Identification Signer
Entity Name:	Ivan Noriega
Entity Title:	Maintenance director
Affiliation Address:	Not reported
Affiliation City:	Not reported
Affiliation State:	Not reported
Affiliation Country:	Not reported
Affiliation Zip:	Not reported
Affiliation Phone:	Not reported

TRANSITIONAL CARE OF BAKERSFIELD (Continued) **S119087883**

Affiliation Type Desc:	Operator
Entity Name:	Ivan Noriega
Entity Title:	Not reported
Affiliation Address:	Not reported
Affiliation City:	Not reported
Affiliation State:	Not reported
Affiliation Country:	Not reported
Affiliation Zip:	Not reported
Affiliation Phone:	(831) 320-8547

Affiliation Type Desc:	Parent Corporation
Entity Name:	San Joaquin NRC
Entity Title:	Not reported
Affiliation Address:	Not reported
Affiliation City:	Not reported
Affiliation State:	Not reported
Affiliation Country:	Not reported
Affiliation Zip:	Not reported
Affiliation Phone:	Not reported

Affiliation Type Desc:	CUPA District
Entity Name:	Bakersfield City Fire Department
Entity Title:	Not reported
Affiliation Address:	2101 H Street
Affiliation City:	Bakersfield
Affiliation State:	CA
Affiliation Country:	Not reported
Affiliation Zip:	93301
Affiliation Phone:	(661) 326-3979

Affiliation Type Desc:	Facility Mailing Address
Entity Name:	Mailing Address
Entity Title:	Not reported
Affiliation Address:	5151 Knudsen Dr
Affiliation City:	Bakersfield
Affiliation State:	CA
Affiliation Country:	Not reported
Affiliation Zip:	93308
Affiliation Phone:	Not reported

Affiliation Type Desc:	Legal Owner
Entity Name:	Providence Group
Entity Title:	Not reported
Affiliation Address:	5151 Knudsen Dr
Affiliation City:	Bakersfield
Affiliation State:	CA
Affiliation Country:	United States
Affiliation Zip:	93308
Affiliation Phone:	(661) 399-2472

Affiliation Type Desc:	Property Owner
Entity Name:	PROVIDENCE GROUP
Entity Title:	Not reported
Affiliation Address:	5151 Knudsen Dr
Affiliation City:	Bakersfield
Affiliation State:	CA
Affiliation Country:	United States

TRANSITIONAL CARE OF BAKERSFIELD (Continued) **S119087883**

Affiliation Zip: 93308
Affiliation Phone: (661) 399-2472

D66 **VICTOR ST FACILITY** **SWEEPS UST** **S101582386**
NW **5430 VICTOR ST** **CA FID UST** **N/A**
1/8-1/4 **BAKERSFIELD, CA 93308**
0.212 mi.
1119 ft. **Site 3 of 9 in cluster D**

Relative: **Lower**
Actual: **430 ft.**

SWEEPS UST:

Name:	VICTOR ST FACILITY
Address:	5430 VICTOR ST
City:	BAKERSFIELD
Status:	Not reported
Comp Number:	17939
Number:	Not reported
Board Of Equalization:	Not reported
Referral Date:	Not reported
Action Date:	Not reported
Created Date:	Not reported
Owner Tank Id:	Not reported
SWRCB Tank Id:	15-000-017939-000001
Tank Status:	Not reported
Capacity:	10000
Active Date:	Not reported
Tank Use:	M.V. FUEL
STG:	PRODUCT
Content:	REG UNLEADED
Number Of Tanks:	3

Name:	VICTOR ST FACILITY
Address:	5430 VICTOR ST
City:	BAKERSFIELD
Status:	Not reported
Comp Number:	17939
Number:	Not reported
Board Of Equalization:	Not reported
Referral Date:	Not reported
Action Date:	Not reported
Created Date:	Not reported
Owner Tank Id:	Not reported
SWRCB Tank Id:	15-000-017939-000002
Tank Status:	Not reported
Capacity:	10000
Active Date:	Not reported
Tank Use:	M.V. FUEL
STG:	PRODUCT
Content:	DIESEL
Number Of Tanks:	Not reported

Name:	VICTOR ST FACILITY
Address:	5430 VICTOR ST
City:	BAKERSFIELD
Status:	Not reported
Comp Number:	17939
Number:	Not reported
Board Of Equalization:	Not reported

VICTOR ST FACILITY (Continued) **S101582386**

Referral Date: Not reported
Action Date: Not reported
Created Date: Not reported
Owner Tank Id: Not reported
SWRCB Tank Id: 15-000-017939-000003
Tank Status: Not reported
Capacity: 1000
Active Date: Not reported
Tank Use: OIL
STG: WASTE
Content: WASTE OIL
Number Of Tanks: Not reported

CA FID UST:
Facility ID: 15004600
Regulated By: UTNKI
Regulated ID: 00017939
Cortese Code: Not reported
SIC Code: Not reported
Facility Phone: Not reported
Mail To: Not reported
Mailing Address: 2700 M ST
Mailing Address 2: Not reported
Mailing City,St,Zip: BAKERSFIELD 93308
Contact: Not reported
Contact Phone: Not reported
DUNs Number: Not reported
NPDES Number: Not reported
EPA ID: Not reported
Comments: Not reported
Status: Inactive

H67 **OLIVE DRIVE SMOG & REPAIR** **RCRA NonGen / NLR** **1024805375**
ENE **4525 STATE RD** **CAL000263346**
1/8-1/4 **BAKERSFIELD, CA 93308**
0.213 mi.
1123 ft. **Site 1 of 10 in cluster H**

Relative:
Higher

Actual:
435 ft.

RCRA NonGen / NLR:
Date form received by agency: 2002-12-09 00:00:00.0
Facility name: OLIVE DRIVE SMOG & REPAIR
Facility address: 4525 STATE RD
BAKERSFIELD, CA 93308
EPA ID: CAL000263346
Contact: JOHN LOUCKS / OWNER
Contact address: 4525 STATE RD
BAKERSFIELD, CA 93308
Contact country: Not reported
Contact telephone: 661-393-6914
Contact email: OLIVEDRIVESMOG@SBCGLOBAL.NET
EPA Region: 09
Classification: Non-Generator
Description: Handler: Non-Generators do not presently generate hazardous waste

Owner/Operator Summary:
Owner/operator name: JOHN LOUCKS
Owner/operator address: 4525 STATE RD

OLIVE DRIVE SMOG & REPAIR (Continued) **1024805375**

BAKERSFIELD, CA 93308
Owner/operator country: Not reported
Owner/operator telephone: 661-393-6914
Owner/operator email: Not reported
Owner/operator fax: Not reported
Owner/operator extension: Not reported
Legal status: Other
Owner/Operator Type: Owner
Owner/Op start date: Not reported
Owner/Op end date: Not reported

Owner/operator name: JOHN LOUCKS / OWNER
Owner/operator address: 4525 STATE RD
BAKERSFIELD, CA 93308
Owner/operator country: Not reported
Owner/operator telephone: 661-393-6914
Owner/operator email: Not reported
Owner/operator fax: Not reported
Owner/operator extension: Not reported
Legal status: Other
Owner/Operator Type: Operator
Owner/Op start date: Not reported
Owner/Op end date: Not reported

Handler Activities Summary:
U.S. importer of hazardous waste: No
Mixed waste (haz. and radioactive): No
Recycler of hazardous waste: No
Transporter of hazardous waste: Yes
Treater, storer or disposer of HW: No
Underground injection activity: No
On-site burner exemption: No
Furnace exemption: No
Used oil fuel burner: No
Used oil processor: No
User oil refiner: No
Used oil fuel marketer to burner: No
Used oil Specification marketer: No
Used oil transfer facility: No
Used oil transporter: No

Violation Status: No violations found

D68 **K C ROAD DEPT - EQUIPMENT SHOP** **AST** **U003992278**
NW **5438 VICTOR** **N/A**
1/8-1/4 **BAKERSFIELD, CA**
0.213 mi.
1124 ft. **Site 4 of 9 in cluster D**

Relative: AST:
Lower
Actual: Name: K C ROAD DEPT - EQUIPMENT SHOP
430 ft. Address: 5438 VICTOR
City/Zip: BAKERSFIELD,
Certified Unified Program Agencies: Kern
Owner: KERN COUNTY ROADS DEPT
Total Gallons: 6,750
CERSID: Not reported
Facility ID: Not reported

K C ROAD DEPT - EQUIPMENT SHOP (Continued) **U003992278**

Business Name:	Not reported
Phone:	Not reported
Fax:	Not reported
Mailing Address:	Not reported
Mailing Address City:	Not reported
Mailing Address State:	Not reported
Mailing Address Zip Code:	Not reported
Operator Name:	Not reported
Operator Phone:	Not reported
Owner Phone:	Not reported
Owner Mail Address:	Not reported
Owner State:	Not reported
Owner Zip Code:	Not reported
Owner Country:	Not reported
Property Owner Name:	Not reported
Property Owner Phone:	Not reported
Property Owner Mailing Address:	Not reported
Property Owner City:	Not reported
Property Owner Stat :	Not reported
Property Owner Zip Code:	Not reported
Property Owner Country:	Not reported
EPAID:	Not reported

D69 **EQUIPMENT MAINTENANCE FACILITY** **HIST UST** **U001584611**
NW **5438 VICTOR ST** **N/A**
1/8-1/4 **BAKERSFIELD, CA 93308**
0.213 mi.
1124 ft. **Site 5 of 9 in cluster D**

Relative: **Lower**
Actual: **430 ft.**

HIST UST:

Name:	EQUIPMENT MAINTENANCE FACILITY
Address:	5438 VICTOR ST
City,State,Zip:	BAKERSFIELD, CA 93308
File Number:	Not reported
URL:	Not reported
Region:	STATE
Facility ID:	00000017939
Facility Type:	Other
Other Type:	GARAGE
Contact Name:	V. WREN
Telephone:	8058612159
Owner Name:	KERN COUNTY PUBLIC WORKS-ROADS
Owner Address:	1600 NORRIS ROAD
Owner City,St,Zip:	BAKERSFIELD, CA 93308
Total Tanks:	0003
Tank Num:	001
Container Num:	1
Year Installed:	Not reported
Tank Capacity:	00010000
Tank Used for:	PRODUCT
Type of Fuel:	UNLEADED
Container Construction Thickness:	Not reported
Leak Detection:	Stock Inventor
Tank Num:	002
Container Num:	2
Year Installed:	Not reported

EQUIPMENT MAINTENANCE FACILITY (Continued) **U001584611**

Tank Capacity:	00010000
Tank Used for:	PRODUCT
Type of Fuel:	DIESEL
Container Construction Thickness:	Not reported
Leak Detection:	Stock Inventor
Tank Num:	003
Container Num:	3
Year Installed:	Not reported
Tank Capacity:	00001000
Tank Used for:	PRODUCT
Type of Fuel:	WASTE OIL
Container Construction Thickness:	Not reported
Leak Detection:	Stock Inventor

D70 **K C ROAD DEPT - EQUIPMENT SHOP** **CERS HAZ WASTE** **S121777854**
NW **5438 VICTOR ST** **CERS TANKS** **N/A**
1/8-1/4 **BAKERSFIELD, CA 93308** **CERS**
0.213 mi.
1124 ft. **Site 6 of 9 in cluster D**

Relative: **Lower**

Actual: **430 ft.**

CERS HAZ WASTE:

Name:	K C ROAD DEPT - EQUIPMENT SHOP
Address:	5438 VICTOR ST
City,State,Zip:	BAKERSFIELD, CA 93308
Site ID:	40852
CERS ID:	10231390
CERS Description:	Hazardous Waste Generator

CERS TANKS:

Name:	K C ROAD DEPT - EQUIPMENT SHOP
Address:	5438 VICTOR ST
City,State,Zip:	BAKERSFIELD, CA 93308
Site ID:	40852
CERS ID:	10231390
CERS Description:	Aboveground Petroleum Storage

CERS:

Name:	K C ROAD DEPT - EQUIPMENT SHOP
Address:	5438 VICTOR ST
City,State,Zip:	BAKERSFIELD, CA 93308
Site ID:	40852
CERS ID:	10231390
CERS Description:	Chemical Storage Facilities

Violations:

Site ID:	40852
Site Name:	K C ROAD DEPT - EQUIPMENT SHOP
Violation Date:	11-02-2015
Citation:	HSC 6.67 25270.4.5(a) - California Health and Safety Code, Chapter 6.67, Section(s) 25270.4.5(a)
Violation Description:	Failure to comply with all of the following requirements: 1. Failure to conduct inspections and tests in accordance with written procedures that you or a certifying engineer have developed for the facility. 2. Failure to sign written procedures and/or a record of inspections and/or customary business records by the appropriate supervisor or inspector. 3. Failure to keep written procedures and/or a record of

K C ROAD DEPT - EQUIPMENT SHOP (Continued) **S121777854**

	inspections and/or customary business records with the plan. AND 4. Failure to maintain written procedures and/or a record of inspections and/or customary business records for three years.
Violation Notes:	Returned to compliance on 04/18/2016. FACILITY FAILED TO PERFORM VISUAL INSPECTION OF THE CONTAINERS CONTAINING MOTOR OIL, HYDRAULIC OIL, GEAR OIL, TRANSMISSION OIL AND WASTE OIL. PERFORM VISUAL INSPECTION OF ALL THE CONTAINERS CONTAINING PETROLEUM PRODUCTS AND MAINTAIN AN INSPECTION LOG. SEND COPY OF INSPECTION LOG AS N EVIDENCE OF COMPLIANCE.
Violation Division:	Kern County Env Health Services Department
Violation Program:	APSA
Violation Source:	CERS
Site ID:	40852
Site Name:	K C ROAD DEPT - EQUIPMENT SHOP
Violation Date:	11-02-2015
Citation:	HSC 6.67 25270.4.5(a) - California Health and Safety Code, Chapter 6.67, Section(s) 25270.4.5(a)
Violation Description:	Failure to adequately discuss the facility transfer operations, pumping, and facility process within the SPCC plan.
Violation Notes:	Returned to compliance on 04/07/2016. SPCC PLAN IN INADEQUATE AND DOES NOT ADDRESS MOTOR OIL, HYDRAULIC OIL, GEAR OIL, TRANSMISSION OIL AND WASTE OIL. ALL THE PETROLEUM /PETROLEUM PRODUCTS SHOULD BE ADDRESSED IN SPCC PLAN. PLEASE SUBMIT A COPY OF SPCC PLAN AFTER ALL THE AMENDMENTS ARE MADE.
Violation Division:	Kern County Env Health Services Department
Violation Program:	APSA
Violation Source:	CERS
Site ID:	40852
Site Name:	K C ROAD DEPT - EQUIPMENT SHOP
Violation Date:	10-30-2018
Citation:	HSC 6.67 25270.4.5(a) - California Health and Safety Code, Chapter 6.67, Section(s) 25270.4.5(a)
Violation Description:	Failure to provide and maintain secondary containment for bulk storage tank installations (except for mobile refuelers and other non-transportation-related tank trucks) sufficient to hold the capacity of the largest container and sufficient freeboard for precipitation.
Violation Notes:	Returned to compliance on 08/19/2019. Provide an adequate secondary containment to all the 55-gallon drums containing petroleum products and motor oil tanks. Submit a photo of drum within the containment so we can clear this violation.
Violation Division:	Kern County Env Health Services Department
Violation Program:	APSA
Violation Source:	CERS
Site ID:	40852
Site Name:	K C ROAD DEPT - EQUIPMENT SHOP
Violation Date:	11-02-2015
Citation:	HSC 6.95 25508(a)(1) - California Health and Safety Code, Chapter 6.95, Section(s) 25508(a)(1)
Violation Description:	Failure to complete and electronically submit a site map with all required content.
Violation Notes:	Returned to compliance on 04/07/2016. SITE MAP IS INADEQUATE AND INCOMPLETE AND DOES NT INDICATE NORTH ORIENTATION, LOADING AREAS, INTERNAL ROADS, ADJACENT STREETS, STORM AND SEWER DRAINS, ACCESS AND

K C ROAD DEPT - EQUIPMENT SHOP (Continued) **S121777854**

EXIT POINTS, EMERGENCY SHUTOFFS, EVACUATION STAGING AREAS, HAZARDOUS MATERIAL HANDLING AND STORAGE AREAS, AND EMERGENCY RESPONSE EQUIPMENT. PLEASE NOTIFY YOUR INSPECTOR WAQAR RUSTAM VIA EMAIL- rustamw@co.kern.ca.us ONCE THE INFORMATION HAS BEEN UPDATED ONTO CERS.

Violation Division: Kern County Env Health Services Department
Violation Program: HMRRP
Violation Source: CERS

Site ID: 40852
Site Name: K C ROAD DEPT - EQUIPMENT SHOP
Violation Date: 11-02-2015
Citation: HSC 6.67 25270.4.5(a) - California Health and Safety Code, Chapter 6.67, Section(s) 25270.4.5(a)
Violation Description: Failure of the secondary containment, and/or rack drainage to flow to a catchment basin, treatment system, or quick drainage system and hold at least the maximum capacity of the largest single compartment of any tank car or tank truck.
Violation Notes: Returned to compliance on 04/14/2016. PROVIDE SECONDARY CONTAINMENT TO THE CONTAINERS CONTAINING MOTOR OIL, HYDRAULIC OIL, GEAR OIL, TRANSMISSION OIL AND WASTE OIL. SEND A PHOTOGRAPH OF THE THE CONTAINERS WITH IN CONTAINMENT AS AND EVIDENCE OF COMPLIANCE.
Violation Division: Kern County Env Health Services Department
Violation Program: APSA
Violation Source: CERS

Site ID: 40852
Site Name: K C ROAD DEPT - EQUIPMENT SHOP
Violation Date: 10-30-2018
Citation: HSC 6.67 25270.4.5(a) - California Health and Safety Code, Chapter 6.67, Section(s) 25270.4.5(a)
Violation Description: Failure to comply with one or more of the following requirements: 1. Have record of inspections and integrity tests signed by the appropriate supervisor or inspector. 2. Keep written procedures and records of inspections and integrity tests for at least three years. 3. Keep comparison records.
Violation Notes: Returned to compliance on 08/19/2019. Facility failed to inspect and keep a record of inspections with the plan. Inspection records should be maintained for three years. Submit a copy of monthly inspection log as an evidence of compliance.
Violation Division: Kern County Env Health Services Department
Violation Program: APSA
Violation Source: CERS

Site ID: 40852
Site Name: K C ROAD DEPT - EQUIPMENT SHOP
Violation Date: 11-02-2015
Citation: 19 CCR 6.95 25508(a)(1) - California Code of Regulations, Title 19, Chapter 6.95, Section(s) 25508(a)(1)
Violation Description: Failure to complete and electronically submit the Business Activities Page and/or Business Owner Operator Identification Page.
Violation Notes: Returned to compliance on 04/07/2016. SELECT "NO" TO "Does your facility consolidate hazardous waste generated at a remote site? " AS IT DOES NOT APPLY TO YOU. PLEASE NOTIFY YOUR INSPECTOR WAQAR RUSTAM VIA EMAIL- rustamw@co.kern.ca.us ONCE THE INFORMATION HAS BEEN UPDATED ONTO CERS.
Violation Division: Kern County Env Health Services Department
Violation Program: HMRRP

K C ROAD DEPT - EQUIPMENT SHOP (Continued) **S121777854**

Violation Source: CERS

Evaluation:

Eval General Type: Compliance Evaluation Inspection
Eval Date: 10-30-2018
Violations Found: No
Eval Type: Routine done by local agency
Eval Notes: Not reported
Eval Division: Kern County Env Health Services Department
Eval Program: HMRRP
Eval Source: CERS

Eval General Type: Compliance Evaluation Inspection
Eval Date: 10-30-2018
Violations Found: Yes
Eval Type: Routine done by local agency
Eval Notes: Not reported
Eval Division: Kern County Env Health Services Department
Eval Program: APSA
Eval Source: CERS

Eval General Type: Compliance Evaluation Inspection
Eval Date: 11-02-2015
Violations Found: No
Eval Type: Routine done by local agency
Eval Notes: Not reported
Eval Division: Kern County Env Health Services Department
Eval Program: HW
Eval Source: CERS

Eval General Type: Compliance Evaluation Inspection
Eval Date: 11-02-2015
Violations Found: Yes
Eval Type: Routine done by local agency
Eval Notes: Not reported
Eval Division: Kern County Env Health Services Department
Eval Program: APSA
Eval Source: CERS

Eval General Type: Compliance Evaluation Inspection
Eval Date: 11-02-2015
Violations Found: Yes
Eval Type: Routine done by local agency
Eval Notes: Not reported
Eval Division: Kern County Env Health Services Department
Eval Program: HMRRP
Eval Source: CERS

Eval General Type: Compliance Evaluation Inspection
Eval Date: 10-30-2018
Violations Found: No
Eval Type: Routine done by local agency
Eval Notes: Not reported
Eval Division: Kern County Env Health Services Department
Eval Program: HW
Eval Source: CERS

K C ROAD DEPT - EQUIPMENT SHOP (Continued) **S121777854**

Coordinates:

Site ID:	40852
Facility Name:	K C ROAD DEPT - EQUIPMENT SHOP
Env Int Type Code:	HWG
Program ID:	10231390
Coord Name:	Not reported
Ref Point Type Desc:	Center of a facility or station.
Latitude:	35.409180
Longitude:	-119.062100

Affiliation:

Affiliation Type Desc:	Environmental Contact
Entity Name:	Larry Whitbey
Entity Title:	Not reported
Affiliation Address:	2700 M STREET STE 400
Affiliation City:	BAKERSFIELD
Affiliation State:	CA
Affiliation Country:	Not reported
Affiliation Zip:	93301
Affiliation Phone:	Not reported

Affiliation Type Desc:	Facility Mailing Address
Entity Name:	Mailing Address
Entity Title:	Not reported
Affiliation Address:	2700 M ST SUITE 400
Affiliation City:	BAKERSFIELD
Affiliation State:	CA
Affiliation Country:	Not reported
Affiliation Zip:	93301
Affiliation Phone:	Not reported

Affiliation Type Desc:	Operator
Entity Name:	Larry Whitbey
Entity Title:	Not reported
Affiliation Address:	Not reported
Affiliation City:	Not reported
Affiliation State:	Not reported
Affiliation Country:	Not reported
Affiliation Zip:	Not reported
Affiliation Phone:	(661) 391-3442

Affiliation Type Desc:	CUPA District
Entity Name:	Kern County Environmental Health Services Departme
Entity Title:	Not reported
Affiliation Address:	2700 M Street, Suite 300
Affiliation City:	Bakersfield
Affiliation State:	CA
Affiliation Country:	Not reported
Affiliation Zip:	93301-2370
Affiliation Phone:	(661) 862-8740

Affiliation Type Desc:	Parent Corporation
Entity Name:	KERN COUNTY ROADS DEPARTMENT
Entity Title:	Not reported
Affiliation Address:	Not reported
Affiliation City:	Not reported

K C ROAD DEPT - EQUIPMENT SHOP (Continued) **S121777854**

Affiliation State:	Not reported
Affiliation Country:	Not reported
Affiliation Zip:	Not reported
Affiliation Phone:	Not reported
Affiliation Type Desc:	Legal Owner
Entity Name:	KERN COUNTY PUBLIC WORKS
Entity Title:	Not reported
Affiliation Address:	2700 M ST SUITE 400
Affiliation City:	BAKERSFIELD
Affiliation State:	CA
Affiliation Country:	United States
Affiliation Zip:	93301
Affiliation Phone:	(661) 862-8850

D71 **K C ROAD DEPT - EQUIPMENT SHOP** **AST** **A100421344**
NW **5438 VICTOR ST** **N/A**
1/8-1/4 **BAKERSFIELD, CA 93308**
0.213 mi.
1124 ft. **Site 7 of 9 in cluster D**

Relative: **Lower**

Actual: **430 ft.**

AST:

Name:	K C ROAD DEPT - EQUIPMENT SHOP
Address:	5438 VICTOR ST
City/Zip:	BAKERSFIELD,93308
Certified Unified Program Agencies:	Not reported
Owner:	KERN COUNTY ROADS DEPT
Total Gallons:	Not reported
CERSID:	10231390
Facility ID:	Not reported
Business Name:	KERN COUNTY ROADS DEPARTMENT
Phone:	(661) 391-3440
Fax:	Not reported
Mailing Address:	1900 ROBERTS LN
Mailing Address City:	BAKERSFIELD
Mailing Address State:	CA
Mailing Address Zip Code:	93308
Operator Name:	Adam Jones
Operator Phone:	661-862-5181
Owner Phone:	(661) 862-8891
Owner Mail Address:	1900 ROBERTS LN
Owner State:	CA
Owner Zip Code:	93308
Owner Country:	United States
Property Owner Name:	Not reported
Property Owner Phone:	Not reported
Property Owner Mailing Address:	Not reported
Property Owner City:	Not reported
Property Owner Stat :	Not reported
Property Owner Zip Code:	Not reported
Property Owner Country:	Not reported
EPAID:	CAD983649856

D72
NW
1/8-1/4
0.213 mi.
1124 ft.

EQUIPMENT MAINTENANCE FACILITY
5438 VICTOR ST
BAKERSFIELD, CA

Site 8 of 9 in cluster D

UST **U004111589**
N/A

Relative:
Lower

Actual:
430 ft.

KERN CO. UST:

Name:	EQUIPMENT MAINTENANCE FACILITY
Address:	5438 VICTOR ST
City:	BAKERSFIELD
Region:	Kern
Facility ID:	Not reported
CERSID:	Not reported
Owner Id:	050089
Owner Name:	COUNTY OF KERN
Tank Num:	1
Tank Capacity:	0
Common Name:	Not reported
Description:	Not reported
Number of Compartments:	Not reported
Install Date:	Not reported
Date of Closure:	Not reported
Billing Status:	Not reported
Mailing Address:	Not reported
Mailing Address (care of):	Not reported
Mailing City/State/Zip:	Not reported

D73
NW
1/8-1/4
0.213 mi.
1124 ft.

KERN COUNTY RDS DEPT
5438 VICTOR ST
BAKERSFIELD, CA 93308

Site 9 of 9 in cluster D

LUST **1000819036**
HIST UST **CAD983649856**
RCRA NonGen / NLR
FINDS
ECHO
EMI
HAZNET
HIST CORTESE
CERS

Relative:
Lower

Actual:
430 ft.

LUST:

Name:	VICTOR ST. FACILITY
Address:	5438 VICTOR ST
City,State,Zip:	BAKERSFIELD, CA 93308
Lead Agency:	KERN COUNTY
Case Type:	LUST Cleanup Site
Geo Track:	http://geotracker.waterboards.ca.gov/profile_report.asp?global_id=T0602900454
Global Id:	T0602900454
Latitude:	35.4083294
Longitude:	-119.0621018
Status:	Completed - Case Closed
Status Date:	12/20/1991
Case Worker:	LAU
RB Case Number:	5T15000467
Local Agency:	KERN COUNTY
File Location:	Not reported
Local Case Number:	050089
Potential Media Affect:	Soil
Potential Contaminants of Concern:	Gasoline
Site History:	Not reported

LUST:

KERN COUNTY RDS DEPT (Continued) **1000819036**

Global Id: T0602900454
Contact Type: Regional Board Caseworker
Contact Name: JOHN WHITING
Organization Name: CENTRAL VALLEY RWQCB (REGION 5F)
Address: 1685 E STREET
City: FRESNO
Email: john.whiting@waterboards.ca.gov
Phone Number: Not reported

Global Id: T0602900454
Contact Type: Local Agency Caseworker
Contact Name: LAUREL FUNK
Organization Name: KERN COUNTY
Address: 2700 M STREET, SUITE 300
City: BAKERSFIELD
Email: laurelf@co.kern.ca.us
Phone Number: 6618628763

LUST:
Global Id: T0602900454
Action Type: Other
Date: 09/04/1991
Action: Leak Stopped

Global Id: T0602900454
Action Type: Other
Date: 10/08/1991
Action: Leak Reported

Global Id: T0602900454
Action Type: Other
Date: 10/08/1991
Action: Leak Discovery

LUST:
Global Id: T0602900454
Status: Open - Case Begin Date
Status Date: 09/04/1991

Global Id: T0602900454
Status: Completed - Case Closed
Status Date: 12/20/1991

LUST REG 5:
Name: VICTOR ST. FACILITY
Address: 5438 VICTOR ST
City: BAKERSFIELD
Region: 5
Status: Case Closed
Case Number: 5T15000467
Case Type: Soil only
Substance: GASOLINE
Staff Initials: JDW
Lead Agency: Local
Program: LUST

KERN COUNTY RDS DEPT (Continued) **1000819036**

MTBE Code: N/A

HIST UST:

Name:	EQUIPMENT MAINTENANCE FACILITY
Address:	5438 VICTOR STREET
City,State,Zip:	BAKERSFIELD, CA 93308
File Number:	00024BC5
URL:	http://geotracker.waterboards.ca.gov/ustpdfs/pdf/00024BC5.pdf
Region:	Not reported
Facility ID:	Not reported
Facility Type:	Not reported
Other Type:	Not reported
Contact Name:	Not reported
Telephone:	Not reported
Owner Name:	Not reported
Owner Address:	Not reported
Owner City,St,Zip:	Not reported
Total Tanks:	Not reported
Tank Num:	Not reported
Container Num:	Not reported
Year Installed:	Not reported
Tank Capacity:	Not reported
Tank Used for:	Not reported
Type of Fuel:	Not reported
Container Construction Thickness:	Not reported
Leak Detection:	Not reported

Click here for Geo Tracker PDF:

RCRA NonGen / NLR:

Date form received by agency:	1992-10-08 00:00:00.0
Facility name:	KERN COUNTY RDS DEPT
Site name:	KERN CO EQUIP MAINT FAC
Facility address:	5438 VICTOR ST BAKERSFIELD, CA 93308
EPA ID:	CAD983649856
Contact:	MIKE ANSOLABEHERE
Contact address:	2700 M ST BAKERSFIELD, CA 93301
Contact country:	US
Contact telephone:	805-861-2481
Contact email:	Not reported
EPA Region:	09
Classification:	Non-Generator
Description:	Handler: Non-Generators do not presently generate hazardous waste

Owner/Operator Summary:

Owner/operator name:	KERN COUNTY
Owner/operator address:	1115 TRUXTUN AVE 3RD FL BAKERSFIELD, CA 93301
Owner/operator country:	Not reported
Owner/operator telephone:	661-868-3000
Owner/operator email:	Not reported
Owner/operator fax:	Not reported
Owner/operator extension:	Not reported

KERN COUNTY RDS DEPT (Continued) **1000819036**

Legal status: Other
Owner/Operator Type: Owner
Owner/Op start date: Not reported
Owner/Op end date: Not reported

Owner/operator name: KERN CO
Owner/operator address: 5438 VICTOR ST
BAKERSFIELD, CA 93308
Owner/operator country: Not reported
Owner/operator telephone: 805-861-2481
Owner/operator email: Not reported
Owner/operator fax: Not reported
Owner/operator extension: Not reported
Legal status: County
Owner/Operator Type: Owner
Owner/Op start date: Not reported
Owner/Op end date: Not reported

Owner/operator name: ADAM JONES
Owner/operator address: 4231 FOSTER AV
BAKERSFIELD, CA 93308
Owner/operator country: Not reported
Owner/operator telephone: 661-862-5181
Owner/operator email: Not reported
Owner/operator fax: Not reported
Owner/operator extension: Not reported
Legal status: Other
Owner/Operator Type: Operator
Owner/Op start date: Not reported
Owner/Op end date: Not reported

Handler Activities Summary:
U.S. importer of hazardous waste: No
Mixed waste (haz. and radioactive): No
Recycler of hazardous waste: No
Transporter of hazardous waste: No
Treater, storer or disposer of HW: No
Underground injection activity: No
On-site burner exemption: No
Furnace exemption: No
Used oil fuel burner: No
Used oil processor: No
User oil refiner: No
Used oil fuel marketer to burner: No
Used oil Specification marketer: No
Used oil transfer facility: No
Used oil transporter: No

Historical Generators:
Date form received by agency: 1992-10-08 00:00:00.0
Site name: KERN COUNTY RDS DEPT
Classification: Not a generator, verified

Violation Status: No violations found

FINDS:

KERN COUNTY RDS DEPT (Continued) **1000819036**

Registry ID: 110002885726

Environmental Interest/Information System

California Hazardous Waste Tracking System - Datamart (HWTS-DATAMART) provides California with information on hazardous waste shipments for generators, transporters, and treatment, storage, and disposal facilities.

RCRAInfo is a national information system that supports the Resource Conservation and Recovery Act (RCRA) program through the tracking of events and activities related to facilities that generate, transport, and treat, store, or dispose of hazardous waste. RCRAInfo allows RCRA program staff to track the notification, permit, compliance, and corrective action activities required under RCRA.

Click this hyperlink while viewing on your computer to access additional FINDS: detail in the EDR Site Report.

ECHO:

Envid:	1000819036
Registry ID:	110002885726
DFR URL:	http://echo.epa.gov/detailed-facility-report?fid=110002885726

EMI:

Name:	KERN COUNTY PUBLIC WORKS
Address:	5438 VICTOR ST
City,State,Zip:	BAKERSFIELD, CA 933080000
Year:	2006
County Code:	15
Air Basin:	SJV
Facility ID:	2806
Air District Name:	SJU
SIC Code:	5541
Air District Name:	SAN JOAQUIN VALLEY UNIFIED APCD
Community Health Air Pollution Info System:	Not reported
Consolidated Emission Reporting Rule:	Not reported
Total Organic Hydrocarbon Gases Tons/Yr:	.0076958454195510101
Reactive Organic Gases Tons/Yr:	.007657744405269628
Carbon Monoxide Emissions Tons/Yr:	0
NOX - Oxides of Nitrogen Tons/Yr:	0
SOX - Oxides of Sulphur Tons/Yr:	0
Particulate Matter Tons/Yr:	0
Part. Matter 10 Micrometers and Smllr Tons/Yr:	0

Name:	KERN COUNTY PUBLIC WORKS
Address:	5438 VICTOR ST
City,State,Zip:	BAKERSFIELD, CA 933080000
Year:	2007
County Code:	15
Air Basin:	SJV
Facility ID:	2806
Air District Name:	SJU
SIC Code:	5541
Air District Name:	SAN JOAQUIN VALLEY UNIFIED APCD
Community Health Air Pollution Info System:	Not reported

KERN COUNTY RDS DEPT (Continued) **1000819036**

Consolidated Emission Reporting Rule:	Not reported
Total Organic Hydrocarbon Gases Tons/Yr:	.0107766242630074647
Reactive Organic Gases Tons/Yr:	.01072327075958251
Carbon Monoxide Emissions Tons/Yr:	0
NOX - Oxides of Nitrogen Tons/Yr:	0
SOX - Oxides of Sulphur Tons/Yr:	0
Particulate Matter Tons/Yr:	0
Part. Matter 10 Micrometers and Smllr Tons/Yr:	0

Name:	KERN COUNTY PUBLIC WORKS
Address:	5438 VICTOR ST
City,State,Zip:	BAKERSFIELD, CA 93308
Year:	2008
County Code:	15
Air Basin:	SJV
Facility ID:	2806
Air District Name:	SJU
SIC Code:	5541
Air District Name:	SAN JOAQUIN VALLEY UNIFIED APCD
Community Health Air Pollution Info System:	Not reported
Consolidated Emission Reporting Rule:	Not reported
Total Organic Hydrocarbon Gases Tons/Yr:	.0106110232570760927
Reactive Organic Gases Tons/Yr:	.010558489620208745
Carbon Monoxide Emissions Tons/Yr:	0
NOX - Oxides of Nitrogen Tons/Yr:	0
SOX - Oxides of Sulphur Tons/Yr:	0
Particulate Matter Tons/Yr:	0
Part. Matter 10 Micrometers and Smllr Tons/Yr:	0

Name:	KERN COUNTY PUBLIC WORKS
Address:	5438 VICTOR ST
City,State,Zip:	BAKERSFIELD, CA 93308
Year:	2009
County Code:	15
Air Basin:	SJV
Facility ID:	2806
Air District Name:	SJU
SIC Code:	9199
Air District Name:	SAN JOAQUIN VALLEY UNIFIED APCD
Community Health Air Pollution Info System:	Not reported
Consolidated Emission Reporting Rule:	Not reported
Total Organic Hydrocarbon Gases Tons/Yr:	1.4232481280773099E-2
Reactive Organic Gases Tons/Yr:	1.4162018330574001E-2
Carbon Monoxide Emissions Tons/Yr:	0
NOX - Oxides of Nitrogen Tons/Yr:	0
SOX - Oxides of Sulphur Tons/Yr:	0
Particulate Matter Tons/Yr:	0
Part. Matter 10 Micrometers and Smllr Tons/Yr:	0

Name:	KERN COUNTY PUBLIC WORKS
Address:	5438 VICTOR ST
City,State,Zip:	BAKERSFIELD, CA 93308
Year:	2010
County Code:	15
Air Basin:	SJV
Facility ID:	2806
Air District Name:	SJU

KERN COUNTY RDS DEPT (Continued) **1000819036**

SIC Code:	9199
Air District Name:	SAN JOAQUIN VALLEY UNIFIED APCD
Community Health Air Pollution Info System:	Not reported
Consolidated Emission Reporting Rule:	Not reported
Total Organic Hydrocarbon Gases Tons/Yr:	0.0142324624083716
Reactive Organic Gases Tons/Yr:	1.4161999999999999E-2
Carbon Monoxide Emissions Tons/Yr:	0
NOX - Oxides of Nitrogen Tons/Yr:	0
SOX - Oxides of Sulphur Tons/Yr:	0
Particulate Matter Tons/Yr:	0
Part. Matter 10 Micrometers and Smllr Tons/Yr:	0

Name:	KERN COUNTY PUBLIC WORKS
Address:	5438 VICTOR ST
City,State,Zip:	BAKERSFIELD, CA 93308
Year:	2011
County Code:	15
Air Basin:	SJV
Facility ID:	2806
Air District Name:	SJU
SIC Code:	9199
Air District Name:	SAN JOAQUIN VALLEY UNIFIED APCD
Community Health Air Pollution Info System:	Not reported
Consolidated Emission Reporting Rule:	Not reported
Total Organic Hydrocarbon Gases Tons/Yr:	0.017707471081
Reactive Organic Gases Tons/Yr:	0.017619803961
Carbon Monoxide Emissions Tons/Yr:	0
NOX - Oxides of Nitrogen Tons/Yr:	0
SOX - Oxides of Sulphur Tons/Yr:	0
Particulate Matter Tons/Yr:	0
Part. Matter 10 Micrometers and Smllr Tons/Yr:	0

Name:	KERN COUNTY PUBLIC WORKS
Address:	5438 VICTOR ST
City,State,Zip:	BAKERSFIELD, CA 93308
Year:	2012
County Code:	15
Air Basin:	SJV
Facility ID:	2806
Air District Name:	SJU
SIC Code:	9199
Air District Name:	SAN JOAQUIN VALLEY UNIFIED APCD
Community Health Air Pollution Info System:	Not reported
Consolidated Emission Reporting Rule:	Not reported
Total Organic Hydrocarbon Gases Tons/Yr:	0.017707471081
Reactive Organic Gases Tons/Yr:	0.017619803961
Carbon Monoxide Emissions Tons/Yr:	0
NOX - Oxides of Nitrogen Tons/Yr:	0
SOX - Oxides of Sulphur Tons/Yr:	0
Particulate Matter Tons/Yr:	0
Part. Matter 10 Micrometers and Smllr Tons/Yr:	0

Name:	KERN COUNTY PUBLIC WORKS
Address:	5438 VICTOR ST
City,State,Zip:	BAKERSFIELD, CA 93308
Year:	2013
County Code:	15

KERN COUNTY RDS DEPT (Continued) **1000819036**

Air Basin:	SJV
Facility ID:	2806
Air District Name:	SJU
SIC Code:	9199
Air District Name:	SAN JOAQUIN VALLEY UNIFIED APCD
Community Health Air Pollution Info System:	Not reported
Consolidated Emission Reporting Rule:	Not reported
Total Organic Hydrocarbon Gases Tons/Yr:	0.021646536141
Reactive Organic Gases Tons/Yr:	0.02155
Carbon Monoxide Emissions Tons/Yr:	0.0024
NOX - Oxides of Nitrogen Tons/Yr:	0.0163
SOX - Oxides of Sulphur Tons/Yr:	2.54e-005
Particulate Matter Tons/Yr:	0.00040983606557
Part. Matter 10 Micrometers and Smllr Tons/Yr:	0.0004

Name:	KERN COUNTY PUBLIC WORKS
Address:	5438 VICTOR ST
City,State,Zip:	BAKERSFIELD, CA 93308
Year:	2014
County Code:	15
Air Basin:	SJV
Facility ID:	2806
Air District Name:	SJU
SIC Code:	9199
Air District Name:	SAN JOAQUIN VALLEY APCD
Community Health Air Pollution Info System:	Not reported
Consolidated Emission Reporting Rule:	Not reported
Total Organic Hydrocarbon Gases Tons/Yr:	0.020208151144
Reactive Organic Gases Tons/Yr:	0.020071313237
Carbon Monoxide Emissions Tons/Yr:	0.0033932000357
NOX - Oxides of Nitrogen Tons/Yr:	0.023041800242
SOX - Oxides of Sulphur Tons/Yr:	3.6040000379e-005
Particulate Matter Tons/Yr:	0.0005800204979
Part. Matter 10 Micrometers and Smllr Tons/Yr:	0.00056610000595

Name:	KERN COUNTY PUBLIC WORKS
Address:	5438 VICTOR ST
City,State,Zip:	BAKERSFIELD, CA 93308
Year:	2015
County Code:	15
Air Basin:	SJV
Facility ID:	2806
Air District Name:	SJU
SIC Code:	9199
Air District Name:	SAN JOAQUIN VALLEY APCD
Community Health Air Pollution Info System:	Not reported
Consolidated Emission Reporting Rule:	Not reported
Total Organic Hydrocarbon Gases Tons/Yr:	0.020206782584
Reactive Organic Gases Tons/Yr:	0.02007
Carbon Monoxide Emissions Tons/Yr:	0.00339
NOX - Oxides of Nitrogen Tons/Yr:	0.023
SOX - Oxides of Sulphur Tons/Yr:	3.6e-005
Particulate Matter Tons/Yr:	0.00057991803279
Part. Matter 10 Micrometers and Smllr Tons/Yr:	0.000566

Name:	KERN COUNTY PUBLIC WORKS
Address:	5438 VICTOR ST

KERN COUNTY RDS DEPT (Continued) **1000819036**

City,State,Zip:	BAKERSFIELD, CA 93308
Year:	2016
County Code:	15
Air Basin:	SJV
Facility ID:	2806
Air District Name:	SJU
SIC Code:	9199
Air District Name:	SAN JOAQUIN VALLEY APCD
Community Health Air Pollution Info System:	Not reported
Consolidated Emission Reporting Rule:	Not reported
Total Organic Hydrocarbon Gases Tons/Yr:	0.020206782584
Reactive Organic Gases Tons/Yr:	0.02007
Carbon Monoxide Emissions Tons/Yr:	0.00339
NOX - Oxides of Nitrogen Tons/Yr:	0.023
SOX - Oxides of Sulphur Tons/Yr:	3.6e-005
Particulate Matter Tons/Yr:	0.00057991803279
Part. Matter 10 Micrometers and Smllr Tons/Yr:	0.000566

Name:	KERN COUNTY PUBLIC WORKS
Address:	5438 VICTOR ST
City,State,Zip:	BAKERSFIELD, CA 93308
Year:	2017
County Code:	15
Air Basin:	SJV
Facility ID:	2806
Air District Name:	SJU
SIC Code:	9199
Air District Name:	SAN JOAQUIN VALLEY APCD
Community Health Air Pollution Info System:	Not reported
Consolidated Emission Reporting Rule:	Not reported
Total Organic Hydrocarbon Gases Tons/Yr:	0.01976512066
Reactive Organic Gases Tons/Yr:	0.042101
Carbon Monoxide Emissions Tons/Yr:	0.00206
NOX - Oxides of Nitrogen Tons/Yr:	0.014
SOX - Oxides of Sulphur Tons/Yr:	2.19e-005
Particulate Matter Tons/Yr:	0.00035245901639
Part. Matter 10 Micrometers and Smllr Tons/Yr:	0.000344

HAZNET:

Name:	KERN COUNTY RDS DEPT
Address:	5438 VICTOR ST
City,State,Zip:	BAKERSFIELD, CA 933080000
Year:	2016
GEPAID:	CAD983649856
Contact:	ADAM JONES
Telephone:	6618625181
Mailing Name:	Not reported
Mailing Address:	2700 M STREET STE 400
Mailing City,St,Zip:	BAKERSFIELD, CA 933010000
Gen County:	Kern
TSD EPA ID:	CAL000282598
TSD County:	Kern
Tons:	0.15
CA Waste Code:	352-Other organic solids
Method:	H141-Storage, Bulking, And/Or Transfer Off Site--No Treatment/Reovery (H010-H129) Or (H131-H135)
Facility County:	Kern

KERN COUNTY RDS DEPT (Continued) **1000819036**

Name:	KERN COUNTY RDS DEPT
Address:	5438 VICTOR ST
City,State,Zip:	BAKERSFIELD, CA 933080000
Year:	2015
GEPAID:	CAD983649856
Contact:	ADAM JONES
Telephone:	6618625181
Mailing Name:	Not reported
Mailing Address:	2700 M STREET STE 400
Mailing City,St,Zip:	BAKERSFIELD, CA 933010000
Gen County:	Kern
TSD EPA ID:	CAL000268462
TSD County:	Kern
Tons:	0.2
CA Waste Code:	352-Other organic solids
Method:	H141-Storage, Bulking, And/Or Transfer Off Site--No Treatment/Reovery (H010-H129) Or (H131-H135)
Facility County:	Kern

Name:	KERN COUNTY RDS DEPT
Address:	5438 VICTOR ST
City,State,Zip:	BAKERSFIELD, CA 933080000
Year:	2013
GEPAID:	CAD983649856
Contact:	RICK WESTBROOK
Telephone:	6618628820
Mailing Name:	Not reported
Mailing Address:	2700 M STREET STE 400
Mailing City,St,Zip:	BAKERSFIELD, CA 933010000
Gen County:	Kern
TSD EPA ID:	CAL000282598
TSD County:	Kern
Tons:	0.19
CA Waste Code:	221-Waste oil and mixed oil
Method:	H141-Storage, Bulking, And/Or Transfer Off Site--No Treatment/Reovery (H010-H129) Or (H131-H135)
Facility County:	Kern

Name:	KERN COUNTY RDS DEPT
Address:	5438 VICTOR ST
City,State,Zip:	BAKERSFIELD, CA 933080000
Year:	2013
GEPAID:	CAD983649856
Contact:	RICK WESTBROOK
Telephone:	6618628820
Mailing Name:	Not reported
Mailing Address:	2700 M STREET STE 400
Mailing City,St,Zip:	BAKERSFIELD, CA 933010000
Gen County:	Kern
TSD EPA ID:	CAL000282598
TSD County:	Kern
Tons:	0.18
CA Waste Code:	352-Other organic solids
Method:	H141-Storage, Bulking, And/Or Transfer Off Site--No Treatment/Reovery (H010-H129) Or (H131-H135)
Facility County:	Kern

KERN COUNTY RDS DEPT (Continued) **1000819036**

Name:	KERN COUNTY RDS DEPT
Address:	5438 VICTOR ST
City,State,Zip:	BAKERSFIELD, CA 933080000
Year:	2012
GEPAID:	CAD983649856
Contact:	RICK WESTBROOK
Telephone:	6618628820
Mailing Name:	Not reported
Mailing Address:	2700 M STREET STE 400
Mailing City,St,Zip:	BAKERSFIELD, CA 933010000
Gen County:	Kern
TSD EPA ID:	CAL000282598
TSD County:	Kern
Tons:	0.2
CA Waste Code:	352-Other organic solids
Method:	H141-Storage, Bulking, And/Or Transfer Off Site--No Treatment/Reovery (H010-H129) Or (H131-H135)
Facility County:	Kern

Click this hyperlink while viewing on your computer to access
27 additional CA_HAZNET: record(s) in the EDR Site Report.

HIST CORTESE:

edr_fname:	VICTOR ST. FACILITY
edr_fadd1:	5438 VICTOR
City,State,Zip:	BAKERSFIELD, CA 93308
Region:	CORTESE
Facility County Code:	15
Reg By:	LTNKA
Reg Id:	5T15000467

CERS:

Name:	VICTOR ST. FACILITY
Address:	5438 VICTOR ST
City,State,Zip:	BAKERSFIELD, CA 93308
Site ID:	251704
CERS ID:	T0602900454
CERS Description:	Leaking Underground Storage Tank Cleanup Site

Affiliation:

Affiliation Type Desc:	Local Agency Caseworker
Entity Name:	LAUREL FUNK - KERN COUNTY
Entity Title:	Not reported
Affiliation Address:	2700 M STREET, SUITE 300
Affiliation City:	BAKERSFIELD
Affiliation State:	CA
Affiliation Country:	Not reported
Affiliation Zip:	Not reported
Affiliation Phone:	6618628763

Affiliation Type Desc:	Regional Board Caseworker
Entity Name:	JOHN WHITING - CENTRAL VALLEY RWQCB (REGION 5F)
Entity Title:	Not reported
Affiliation Address:	1685 E STREET
Affiliation City:	FRESNO
Affiliation State:	CA
Affiliation Country:	Not reported

KERN COUNTY RDS DEPT (Continued) **1000819036**

Affiliation Zip: Not reported
Affiliation Phone: Not reported

Name: KERN COUNTY PUBLIC WORKS
Address: 5438 VICTOR ST
City,State,Zip: BAKERSFIELD, CA 93308
Site ID: 475630
CERS ID: 110054303311
CERS Description: US EPA Air Emission Inventory System (EIS)

H74 **DICKS AUTOMOTIVE AND SERVICE** **RCRA NonGen / NLR** **1024874161**
ENE **4625 STATE RD** **CAL000442816**
1/8-1/4 **BAKERSFIELD, CA 93308**
0.215 mi.
1137 ft. **Site 2 of 10 in cluster H**

Relative:
Higher

Actual:
435 ft.

RCRA NonGen / NLR:
Date form received by agency: 2019-01-29 00:00:00.0
Facility name: DICKS AUTOMOTIVE AND SERVICE
Facility address: 4625 STATE RD
BAKERSFIELD, CA 93308
EPA ID: CAL000442816
Contact: CHRISTOPHER FREDRIKSON
Contact address: 122 ARVIN ST
BAKERSFIELD, CA 93308
Contact country: Not reported
Contact telephone: 661-393-2841
Contact email: B719@ATT.NET
EPA Region: 09
Classification: Non-Generator
Description: Handler: Non-Generators do not presently generate hazardous waste

Owner/Operator Summary:
Owner/operator name: CHRISTOPHER FREDRIKSON
Owner/operator address: 122 ARVIN ST
BAKERSFIELD, CA 93308
Owner/operator country: Not reported
Owner/operator telephone: 661-393-2841
Owner/operator email: Not reported
Owner/operator fax: Not reported
Owner/operator extension: Not reported
Legal status: Other
Owner/Operator Type: Owner
Owner/Op start date: Not reported
Owner/Op end date: Not reported

Owner/operator name: CHRISTOPHER FREDRIKSON
Owner/operator address: 122 ARVIN ST
BAKERSFIELD, CA 93308
Owner/operator country: Not reported
Owner/operator telephone: 661-393-2841
Owner/operator email: Not reported
Owner/operator fax: Not reported
Owner/operator extension: Not reported
Legal status: Other
Owner/Operator Type: Operator

DICKS AUTOMOTIVE AND SERVICE (Continued) **1024874161**

Owner/Op start date: Not reported
Owner/Op end date: Not reported

Handler Activities Summary:
U.S. importer of hazardous waste: No
Mixed waste (haz. and radioactive): No
Recycler of hazardous waste: No
Transporter of hazardous waste: Yes
Treater, storer or disposer of HW: No
Underground injection activity: No
On-site burner exemption: No
Furnace exemption: No
Used oil fuel burner: No
Used oil processor: No
User oil refiner: No
Used oil fuel marketer to burner: No
Used oil Specification marketer: No
Used oil transfer facility: No
Used oil transporter: No

Violation Status: No violations found

H75 **DICK'S AUTOMOTIVE & SERVICE** **RCRA NonGen / NLR** **1024799573**
ENE **4625 STATE RD** **CAL000212343**
1/8-1/4 **BAKERSFIELD, CA 93308**
0.215 mi.
1137 ft. **Site 3 of 10 in cluster H**

Relative:
Higher

Actual:
435 ft.

RCRA NonGen / NLR:
Date form received by agency: 2000-03-14 00:00:00.0
Facility name: DICK'S AUTOMOTIVE & SERVICE
Facility address: 4625 STATE RD
BAKERSFIELD, CA 93308-0000
EPA ID: CAL000212343
Contact: DICK BERG
Contact address: 4625 STATE RD
BAKERSFIELD, CA 93308-4553
Contact country: Not reported
Contact telephone: 661-393-2841
Contact email: RICHARD6348@ATT.NET
EPA Region: 09
Classification: Non-Generator
Description: Handler: Non-Generators do not presently generate hazardous waste

Owner/Operator Summary:
Owner/operator name: DICK BERG
Owner/operator address: 4625 STATE RD
BAKERSFIELD, CA 93308
Owner/operator country: Not reported
Owner/operator telephone: 661-393-2841
Owner/operator email: Not reported
Owner/operator fax: Not reported
Owner/operator extension: Not reported
Legal status: Other
Owner/Operator Type: Owner
Owner/Op start date: Not reported
Owner/Op end date: Not reported

DICK'S AUTOMOTIVE & SERVICE (Continued) **1024799573**

Owner/operator name: DICK BERG
Owner/operator address: 4625 STATE RD
BAKERSFIELD, CA 93308
Owner/operator country: Not reported
Owner/operator telephone: 661-393-2841
Owner/operator email: Not reported
Owner/operator fax: Not reported
Owner/operator extension: Not reported
Legal status: Other
Owner/Operator Type: Operator
Owner/Op start date: Not reported
Owner/Op end date: Not reported

Handler Activities Summary:
U.S. importer of hazardous waste: No
Mixed waste (haz. and radioactive): No
Recycler of hazardous waste: No
Transporter of hazardous waste: Yes
Treater, storer or disposer of HW: No
Underground injection activity: No
On-site burner exemption: No
Furnace exemption: No
Used oil fuel burner: No
Used oil processor: No
User oil refiner: No
Used oil fuel marketer to burner: No
Used oil Specification marketer: No
Used oil transfer facility: No
Used oil transporter: No

Violation Status: No violations found

76
West
1/8-1/4
0.231 mi.
1220 ft.

DUANE AMENT RADIOLOGY REPAIR **RCRA NonGen / NLR** **1024808279**
5616 NOMI ST **CAL000278930**
BAKERSFIELD, CA 93308

Relative:
Lower

Actual:
428 ft.

RCRA NonGen / NLR:
Date form received by agency: 2004-02-05 00:00:00.0
Facility name: DUANE AMENT RADIOLOGY REPAIR
Facility address: 5616 NOMI ST
BAKERSFIELD, CA 93308
EPA ID: CAL000278930
Mailing address: 1225 N CHESTER AVE
BAKERSFIELD, CA 93308-0000
Contact: DUANE AMENT
Contact address: 1225 N CHESTER AVE.
BAKERSFIELD, CA 93308
Contact country: Not reported
Contact telephone: 661-332-1607
Contact email: DUANEAMENT@EARTHLINK.NET
EPA Region: 09
Classification: Non-Generator
Description: Handler: Non-Generators do not presently generate hazardous waste

Owner/Operator Summary:
Owner/operator name: DUANE E AMENT

DUANE AMENT RADIOLOGY REPAIR (Continued) **1024808279**

Owner/operator address:	5616 NOMI ST BAKERSFIELD, CA 93308
Owner/operator country:	Not reported
Owner/operator telephone:	661-332-1607
Owner/operator email:	Not reported
Owner/operator fax:	Not reported
Owner/operator extension:	Not reported
Legal status:	Other
Owner/Operator Type:	Owner
Owner/Op start date:	Not reported
Owner/Op end date:	Not reported
Owner/operator name:	DUANE AMENT
Owner/operator address:	1225 N CHESTER AVE. BAKERSFIELD, CA 93308
Owner/operator country:	Not reported
Owner/operator telephone:	661-332-1607
Owner/operator email:	Not reported
Owner/operator fax:	Not reported
Owner/operator extension:	Not reported
Legal status:	Other
Owner/Operator Type:	Operator
Owner/Op start date:	Not reported
Owner/Op end date:	Not reported

Handler Activities Summary:

U.S. importer of hazardous waste:	No
Mixed waste (haz. and radioactive):	No
Recycler of hazardous waste:	No
Transporter of hazardous waste:	Yes
Treater, storer or disposer of HW:	No
Underground injection activity:	No
On-site burner exemption:	No
Furnace exemption:	No
Used oil fuel burner:	No
Used oil processor:	No
User oil refiner:	No
Used oil fuel marketer to burner:	No
Used oil Specification marketer:	No
Used oil transfer facility:	No
Used oil transporter:	No

Violation Status: No violations found

I77 **FIRE DEPARTMENT - HQ** **AST** **A100339331**
NW **5642 VICTOR** **N/A**
1/8-1/4 **BAKERSFIELD, CA**
0.235 mi.
1240 ft. **Site 1 of 4 in cluster I**

Relative: **Lower**

Actual: **430 ft.**

AST:

Name:	FIRE DEPARTMENT - HQ
Address:	5642 VICTOR
City/Zip:	BAKERSFIELD,
Certified Unified Program Agencies:	Kern
Owner:	KERN COUNTY FIRE DEPARTMENT
Total Gallons:	9,100
CERSID:	Not reported

FIRE DEPARTMENT - HQ (Continued) **A100339331**

Facility ID:	Not reported
Business Name:	Not reported
Phone:	Not reported
Fax:	Not reported
Mailing Address:	Not reported
Mailing Address City:	Not reported
Mailing Address State:	Not reported
Mailing Address Zip Code:	Not reported
Operator Name:	Not reported
Operator Phone:	Not reported
Owner Phone:	Not reported
Owner Mail Address:	Not reported
Owner State:	Not reported
Owner Zip Code:	Not reported
Owner Country:	Not reported
Property Owner Name:	Not reported
Property Owner Phone:	Not reported
Property Owner Mailing Address:	Not reported
Property Owner City:	Not reported
Property Owner Stat :	Not reported
Property Owner Zip Code:	Not reported
Property Owner Country:	Not reported
EPAID:	Not reported

I78 **KERN COUNTY FIRE DEPARTMENT** **RCRA NonGen / NLR** **1000594572**
NW **5642 VICTOR ST** **FINDS** **CAD983584137**
1/8-1/4 **BAKERSFIELD, CA 93308** **ECHO**
0.235 mi.
1240 ft. **Site 2 of 4 in cluster I**

Relative:
Lower

Actual:
430 ft.

RCRA NonGen / NLR:

Date form received by agency:	1991-06-03 00:00:00.0
Facility name:	KERN COUNTY FIRE DEPT/HEAD QUARTERS
Site name:	KERN COUNTY FIRE DEPT
Facility address:	5642 VICTOR ST BAKERSFIELD, CA 93308
EPA ID:	CAD983584137
Mailing address:	VICTOR ST BAKERSFIELD, CA 93308
Contact:	JOE PORTER
Contact address:	5642 VICTOR ST BAKERSFIELD, CA 93308
Contact country:	US
Contact telephone:	805-861-2577
Contact email:	Not reported
EPA Region:	09
Classification:	Non-Generator
Description:	Handler: Non-Generators do not presently generate hazardous waste

Owner/Operator Summary:

Owner/operator name:	KERN COUNTY FIRE DEPT
Owner/operator address:	5642 VICTOR ST BAKERSFIELD, CA 93308
Owner/operator country:	Not reported
Owner/operator telephone:	661-391-7000
Owner/operator email:	Not reported
Owner/operator fax:	Not reported

KERN COUNTY FIRE DEPARTMENT (Continued) **1000594572**

Owner/operator extension: Not reported
Legal status: Other
Owner/Operator Type: Owner
Owner/Op start date: Not reported
Owner/Op end date: Not reported

Owner/operator name: MARK RATEKIN
Owner/operator address: 5642 VICTOR ST.
BAKERSFIELD, CA 93308
Owner/operator country: Not reported
Owner/operator telephone: 661-391-7000
Owner/operator email: Not reported
Owner/operator fax: Not reported
Owner/operator extension: Not reported
Legal status: Other
Owner/Operator Type: Operator
Owner/Op start date: Not reported
Owner/Op end date: Not reported

Owner/operator name: DERN COUNTY FIRE DEPT
Owner/operator address: NOT REQUIRED
NOT REQUIRED, ME 99999
Owner/operator country: Not reported
Owner/operator telephone: 415-555-1212
Owner/operator email: Not reported
Owner/operator fax: Not reported
Owner/operator extension: Not reported
Legal status: Private
Owner/Operator Type: Owner
Owner/Op start date: Not reported
Owner/Op end date: Not reported

Owner/operator name: NOT REQUIRED
Owner/operator address: NOT REQUIRED
NOT REQUIRED, ME 99999
Owner/operator country: Not reported
Owner/operator telephone: 415-555-1212
Owner/operator email: Not reported
Owner/operator fax: Not reported
Owner/operator extension: Not reported
Legal status: Private
Owner/Operator Type: Operator
Owner/Op start date: Not reported
Owner/Op end date: Not reported

Handler Activities Summary:
U.S. importer of hazardous waste: No
Mixed waste (haz. and radioactive): No
Recycler of hazardous waste: No
Transporter of hazardous waste: No
Treater, storer or disposer of HW: No
Underground injection activity: No
On-site burner exemption: No
Furnace exemption: No
Used oil fuel burner: No
Used oil processor: No
User oil refiner: No

KERN COUNTY FIRE DEPARTMENT (Continued) **1000594572**

Used oil fuel marketer to burner: No
Used oil Specification marketer: No
Used oil transfer facility: No
Used oil transporter: No

Historical Generators:
Date form received by agency: 1991-06-03 00:00:00.0
Site name: KERN COUNTY FIRE DEPT/HEAD QUARTERS
Classification: Not a generator, verified

Violation Status: No violations found

FINDS:

Registry ID: 110058253606

Environmental Interest/Information System
STATE MASTER

Registry ID: 110002845663

Environmental Interest/Information System
AIR EMISSIONS CLASSIFICATION UNKNOWN

California Hazardous Waste Tracking System - Datamart (HWTS-DATAMART) provides California with information on hazardous waste shipments for generators, transporters, and treatment, storage, and disposal facilities.

RCRAInfo is a national information system that supports the Resource Conservation and Recovery Act (RCRA) program through the tracking of events and activities related to facilities that generate, transport, and treat, store, or dispose of hazardous waste. RCRAInfo allows RCRA program staff to track the notification, permit, compliance, and corrective action activities required under RCRA.

Click this hyperlink while viewing on your computer to access additional FINDS: detail in the EDR Site Report.

ECHO:
Envid: 1000594572
Registry ID: 110002845663
DFR URL: http://echo.epa.gov/detailed-facility-report?fid=110002845663

I79 **FIRE DEPARTMENT - HQ** **AST** **A100419949**
NW **5642 VICTOR ST** **N/A**
1/8-1/4 **BAKERSFIELD, CA 93308**
0.235 mi.
1240 ft. **Site 3 of 4 in cluster I**

Relative: **Lower**
Actual: **430 ft.**

AST:
Name: FIRE DEPARTMENT - HQ
Address: 5642 VICTOR ST
City/Zip: BAKERSFIELD,93308
Certified Unified Program Agencies: Not reported
Owner: KERN COUNTY FIRE DEPARTMENT

FIRE DEPARTMENT - HQ (Continued) **A100419949**

Total Gallons:	Not reported
CERSID:	10233409
Facility ID:	Not reported
Business Name:	KERN COUNTY FIRE DEPARTMENT
Phone:	(661) 391-7000
Fax:	Not reported
Mailing Address:	5642 VICTOR ST
Mailing Address City:	BAKERSFIELD
Mailing Address State:	CA
Mailing Address Zip Code:	Not reported
Operator Name:	Chief
Operator Phone:	661-391-7011
Owner Phone:	(661) 391-7000
Owner Mail Address:	5642 VICTOR ST
Owner State:	CA
Owner Zip Code:	93308
Owner Country:	United States
Property Owner Name:	Not reported
Property Owner Phone:	Not reported
Property Owner Mailing Address:	Not reported
Property Owner City:	Not reported
Property Owner Stat :	Not reported
Property Owner Zip Code:	Not reported
Property Owner Country:	Not reported
EPAID:	CAD983584137

I80 **FIRE DEPARTMENT - HQ** **CERS HAZ WASTE** **S121760061**
NW **5642 VICTOR ST** **CERS TANKS** **N/A**
1/8-1/4 **BAKERSFIELD, CA 93308** **CERS**
0.235 mi.
1240 ft. **Site 4 of 4 in cluster I**

Relative:
Lower

Actual:
430 ft.

CERS HAZ WASTE:

Name:	FIRE DEPARTMENT - HQ
Address:	5642 VICTOR ST
City,State,Zip:	BAKERSFIELD, CA 93308
Site ID:	30222
CERS ID:	10233409
CERS Description:	Hazardous Waste Generator

CERS TANKS:

Name:	FIRE DEPARTMENT - HQ
Address:	5642 VICTOR ST
City,State,Zip:	BAKERSFIELD, CA 93308
Site ID:	30222
CERS ID:	10233409
CERS Description:	Aboveground Petroleum Storage

CERS:

Name:	FIRE DEPARTMENT - HQ
Address:	5642 VICTOR ST
City,State,Zip:	BAKERSFIELD, CA 93308
Site ID:	30222
CERS ID:	10233409
CERS Description:	Chemical Storage Facilities

Violations:

FIRE DEPARTMENT - HQ (Continued) **S121760061**

Site ID: 30222
Site Name: FIRE DEPARTMENT - HQ
Violation Date: 11-12-2014
Citation: HSC 6.95 25508(a)(1) - California Health and Safety Code, Chapter 6.95, Section(s) 25508(a)(1)
Violation Description: Failure to complete and electronically submit a site map with all required content.
Violation Notes: Returned to compliance on 11/19/2014. OBSERVATION: The site map submitted onto CERS does not have the location of all hazardous materials on it. CORRECTIVE ACTION: Upload a site map with the location of all hazardous materials onto CERS.
Violation Division: Kern County Env Health Services Department
Violation Program: HMRRP
Violation Source: CERS

Site ID: 30222
Site Name: FIRE DEPARTMENT - HQ
Violation Date: 10-30-2017
Citation: HSC 6.67 25270.4.5(a) - California Health and Safety Code, Chapter 6.67, Section(s) 25270.4.5(a)
Violation Description: Failure to ensure loading/unloading rack drainage flows to catchment basin or treatment facility designed to handle discharges, or use a quick drainage system when a tank car or tank truck loading/unloading rack is present at the facility. The containment system must be designed to hold at least the maximum capacity of any single compartment of a tank car or tank truck loaded or unloaded at the facility.
Violation Notes: Returned to compliance on 07/03/2019. Provide an adequate secondary containment to all the 55-gallon drums containing petroleum products and motor oil tanks. Submit a photo of drum within the containment so we can clear this violation.
Violation Division: Kern County Env Health Services Department
Violation Program: APSA
Violation Source: CERS

Site ID: 30222
Site Name: FIRE DEPARTMENT - HQ
Violation Date: 10-30-2017
Citation: HSC 6.95 25508.2 - California Health and Safety Code, Chapter 6.95, Section(s) 25508.2
Violation Description: Failure to annually review and electronically certify that the business plan is complete and accurate on or before the annual due date.
Violation Notes: Returned to compliance on 07/05/2018. Facility failed to annually review and electronically certify that the hazardous materials business (HMBP) is complete, accurate, and up-to-date. Business plan was last certified on 5/11/16. Annually review and electronically certify that the hazardous materials business (HMBP) is complete, accurate, and up-to-date.
Violation Division: Kern County Env Health Services Department
Violation Program: HMRRP
Violation Source: CERS

Site ID: 30222
Site Name: FIRE DEPARTMENT - HQ
Violation Date: 10-30-2017
Citation: HSC 6.67 25270.4.5(a) - California Health and Safety Code, Chapter

FIRE DEPARTMENT - HQ (Continued) **S121760061**

6.67, Section(s) 25270.4.5(a)
Violation Description: Failure to comply with one or more of the following requirements: 1. Have record of inspections and integrity tests signed by the appropriate supervisor or inspector. 2. Keep written procedures and records of inspections and integrity tests for at least three years. 3. Keep comparison records.
Violation Notes: Returned to compliance on 07/03/2019. Facility failed to inspect and keep a record of inspections with the plan. Inspection records should be maintained for three years. Submit a copy of monthly inspection log as an evidence of compliance.
Violation Division: Kern County Env Health Services Department
Violation Program: APSA
Violation Source: CERS

Site ID: 30222
Site Name: FIRE DEPARTMENT - HQ
Violation Date: 11-12-2014
Citation: HSC 6.95 25508(a)(1) - California Health and Safety Code, Chapter 6.95, Section(s) 25508(a)(1)
Violation Description: Failure to establish and electronically submit an adequate emergency response plan and procedures for a release or threatened release of a hazardous material.
Violation Notes: Returned to compliance on 11/19/2014. OBSERVATION: There was no Emergency Response/Contingency Plan submitted onto CERS at the time of inspection. CORRECTIVE ACTION: Upload an adequate Emergency Response/Contingency Plan onto CERS.
Violation Division: Kern County Env Health Services Department
Violation Program: HMRRP
Violation Source: CERS

Site ID: 30222
Site Name: FIRE DEPARTMENT - HQ
Violation Date: 11-12-2014
Citation: HSC 6.95 25508(a)(1) - California Health and Safety Code, Chapter 6.95, Section(s) 25508(a)(1)
Violation Description: Failure to establish and electronically submit an adequate training program in safety procedures in the event of a release or threatened release of a hazardous material.
Violation Notes: Returned to compliance on 11/19/2014. OBSERVATION: There was no Employee Training Plan submitted onto CERS at the time of inspection. CORRECTIVE ACTION: Upload an adequate Employee Training Plan onto CERS.
Violation Division: Kern County Env Health Services Department
Violation Program: HMRRP
Violation Source: CERS

Evaluation:
Eval General Type: Compliance Evaluation Inspection
Eval Date: 11-12-2014
Violations Found: No
Eval Type: Routine done by local agency
Eval Notes: For any questions, please contact Raymond Yim at: 661-862-8766
Eval Division: Kern County Env Health Services Department
Eval Program: APSA
Eval Source: CERS

Eval General Type: Compliance Evaluation Inspection

FIRE DEPARTMENT - HQ (Continued) **S121760061**

Eval Date:	10-30-2017
Violations Found:	No
Eval Type:	Routine done by local agency
Eval Notes:	Not reported
Eval Division:	Kern County Env Health Services Department
Eval Program:	HW
Eval Source:	CERS
Eval General Type:	Compliance Evaluation Inspection
Eval Date:	10-30-2017
Violations Found:	Yes
Eval Type:	Routine done by local agency
Eval Notes:	Not reported
Eval Division:	Kern County Env Health Services Department
Eval Program:	APSA
Eval Source:	CERS
Eval General Type:	Compliance Evaluation Inspection
Eval Date:	10-30-2017
Violations Found:	Yes
Eval Type:	Routine done by local agency
Eval Notes:	Please make the following corrections to the Hazardous Materials Inventory: for Used Automotive Batteries correct G Hazardous Material TypeG to Waste, add the "Annual Waste Amount", and add the "State Waste Code"; add "Largest Container" to Phosphoric Acid (Attic Above Shop Office) and Antifreeze (S. Side of Building); add "Days on Site" to Antifreeze (S Side of Building). Resubmit with all other elements once all corrections have been made. Resubmittal is to be made within 30 days.
Eval Division:	Kern County Env Health Services Department
Eval Program:	HMRRP
Eval Source:	CERS
Eval General Type:	Compliance Evaluation Inspection
Eval Date:	11-12-2014
Violations Found:	Yes
Eval Type:	Routine done by local agency
Eval Notes:	All violations shall be abated within 30 days. Once violations are abated, please sign, date and submit the correction certificate at the end of this inspection report. This signed document may be submitted by FAX at: 661-862-8701 or email to: yimr@co.kern.ca.us. For any questions, please contact Raymond Yim at: 661-862-8766
Eval Division:	Kern County Env Health Services Department
Eval Program:	HMRRP
Eval Source:	CERS
Eval General Type:	Compliance Evaluation Inspection
Eval Date:	11-12-2014
Violations Found:	No
Eval Type:	Routine done by local agency
Eval Notes:	For any questions, please contact Raymond Yim at: 661-862-8766
Eval Division:	Kern County Env Health Services Department
Eval Program:	HW
Eval Source:	CERS
Eval General Type:	Other/Unknown
Eval Date:	11-13-2014

FIRE DEPARTMENT - HQ (Continued) **S121760061**

Violations Found: No
Eval Type: Other, not routine, done by local agency
Eval Notes: Not reported
Eval Division: Kern County Env Health Services Department
Eval Program: HW
Eval Source: CERS

Enforcement Action:
Site ID: 30222
Site Name: FIRE DEPARTMENT - HQ
Site Address: 5642 VICTOR ST
Site City: BAKERSFIELD
Site Zip: 93308
Enf Action Date: 11-12-2014
Enf Action Type: Notice of Violation (Unified Program)
Enf Action Description: Notice of Violation Issued by the Inspector at the Time of Inspection
Enf Action Notes: Not reported
Enf Action Division: Kern County Env Health Services Department
Enf Action Program: HMRRP
Enf Action Source: CERS

Coordinates:
Site ID: 30222
Facility Name: FIRE DEPARTMENT - HQ
Env Int Type Code: HWG
Program ID: 10233409
Coord Name: Not reported
Ref Point Type Desc: Center of a facility or station.
Latitude: 35.411550
Longitude: -119.062100

Affiliation:
Affiliation Type Desc: CUPA District
Entity Name: Kern County Environmental Health Services Departme
Entity Title: Not reported
Affiliation Address: 2700 M Street, Suite 300
Affiliation City: Bakersfield
Affiliation State: CA
Affiliation Country: Not reported
Affiliation Zip: 93301-2370
Affiliation Phone: (661) 862-8740

Affiliation Type Desc: Document Preparer
Entity Name: Mark Ratekin
Entity Title: Not reported
Affiliation Address: Not reported
Affiliation City: Not reported
Affiliation State: Not reported
Affiliation Country: Not reported
Affiliation Zip: Not reported
Affiliation Phone: Not reported

Affiliation Type Desc: Environmental Contact
Entity Name: Mark Ratekin
Entity Title: Not reported
Affiliation Address: 5642 Victor Street

FIRE DEPARTMENT - HQ (Continued) **S121760061**

Affiliation City:	Bakersfield
Affiliation State:	CA
Affiliation Country:	Not reported
Affiliation Zip:	93308
Affiliation Phone:	Not reported
Affiliation Type Desc:	Facility Mailing Address
Entity Name:	Mailing Address
Entity Title:	Not reported
Affiliation Address:	5642 VICTOR ST
Affiliation City:	BAKERSFIELD
Affiliation State:	CA
Affiliation Country:	Not reported
Affiliation Zip:	93308-0456
Affiliation Phone:	Not reported
Affiliation Type Desc:	Identification Signer
Entity Name:	Mark Ratekin
Entity Title:	Facilities Manager
Affiliation Address:	Not reported
Affiliation City:	Not reported
Affiliation State:	Not reported
Affiliation Country:	Not reported
Affiliation Zip:	Not reported
Affiliation Phone:	Not reported
Affiliation Type Desc:	Legal Owner
Entity Name:	KERN COUNTY FIRE DEPARTMENT
Entity Title:	Not reported
Affiliation Address:	5642 VICTOR ST
Affiliation City:	BAKERSFIELD
Affiliation State:	CA
Affiliation Country:	United States
Affiliation Zip:	93308
Affiliation Phone:	(661) 391-7000
Affiliation Type Desc:	Parent Corporation
Entity Name:	KERN COUNTY FIRE DEPARTMENT
Entity Title:	Not reported
Affiliation Address:	Not reported
Affiliation City:	Not reported
Affiliation State:	Not reported
Affiliation Country:	Not reported
Affiliation Zip:	Not reported
Affiliation Phone:	Not reported
Affiliation Type Desc:	Operator
Entity Name:	CHIEF
Entity Title:	Not reported
Affiliation Address:	Not reported
Affiliation City:	Not reported
Affiliation State:	Not reported
Affiliation Country:	Not reported
Affiliation Zip:	Not reported
Affiliation Phone:	(661) 391-7011

H81 **MAPLE LEAF COMMUNICATIONS** **HIST UST** **U001584671**
ENE **4580 STATE RD** **N/A**
1/8-1/4 **BAKERSFIELD, CA 93308**
0.236 mi.
1247 ft. **Site 4 of 10 in cluster H**

Relative:
Higher

Actual:
435 ft.

HIST UST:

Name:	MAPLE LEAF COMMUNICATIONS
Address:	4580 STATE RD
City,State,Zip:	BAKERSFIELD, CA 93308
File Number:	00024CC6
URL:	http://geotracker.waterboards.ca.gov/ustpdfs/pdf/00024CC6.pdf
Region:	STATE
Facility ID:	00000058284
Facility Type:	Other
Other Type:	SERVICE SHOP
Contact Name:	CLARENCE NEUFELD/GENERAL MANAG
Telephone:	8053937071
Owner Name:	MAPLE LEAF COMMUNICATIONS
Owner Address:	4580 STATE RD.
Owner City,St,Zip:	BAKERSFIELD, CA 93308
Total Tanks:	0001
Tank Num:	001
Container Num:	#1
Year Installed:	1977
Tank Capacity:	00003000
Tank Used for:	PRODUCT
Type of Fuel:	PREMIUM
Container Construction Thickness:	Not reported
Leak Detection:	None

Click here for Geo Tracker PDF:

H82 **MELOS GAS AND GEAR INC** **CERS HAZ WASTE** **S121774422**
ENE **4580 STATE RD** **CERS** **N/A**
1/8-1/4 **BAKERSFIELD, CA 93308**
0.236 mi.
1247 ft. **Site 5 of 10 in cluster H**

Relative:
Higher

Actual:
435 ft.

CERS HAZ WASTE:

Name:	MELOS GAS AND GEAR INC
Address:	4580 STATE RD
City,State,Zip:	BAKERSFIELD, CA 93308
Site ID:	397401
CERS ID:	10235209
CERS Description:	Hazardous Waste Generator

CERS:

Name:	MELOS GAS AND GEAR INC
Address:	4580 STATE RD
City,State,Zip:	BAKERSFIELD, CA 93308
Site ID:	397401
CERS ID:	10235209
CERS Description:	Chemical Storage Facilities

Violations:

Site ID:	397401
Site Name:	MELOS GAS AND GEAR INC
Violation Date:	01-29-2018

MELOS GAS AND GEAR INC (Continued) **S121774422**

Citation:	HSC 6.95 25508.2 - California Health and Safety Code, Chapter 6.95, Section(s) 25508.2
Violation Description:	Failure to annually review and electronically certify that the business plan is complete and accurate on or before the annual due date.
Violation Notes:	Returned to compliance on 07/06/2018. Facility failed to annually review and electronically certify that the hazardous materials business (HMBP) is complete, accurate, and up-to-date. Business plan was last certified on 7/21/17. Annually review and electronically certify that the hazardous materials business (HMBP) is complete, accurate, and up-to-date.
Violation Division:	Kern County Env Health Services Department
Violation Program:	HMRRP
Violation Source:	CERS
Site ID:	397401
Site Name:	MELOS GAS AND GEAR INC
Violation Date:	01-09-2014
Citation:	HSC 6.95 25504(c) - California Health and Safety Code, Chapter 6.95, Section(s) 25504(c)
Violation Description:	Failure to include an adequate training program in the business plan, which is reasonable and appropriate for the size of the business and the nature of the hazardous material handled.
Violation Notes:	Returned to compliance on 01/15/2014. OBSERVATION: There is no Employee Training Plan submitted onto CERS. CORRECTIVE ACTION: Upload an adequate Employee Training Plan onto CERS.
Violation Division:	Kern County Env Health Services Department
Violation Program:	HMRRP
Violation Source:	CERS
Site ID:	397401
Site Name:	MELOS GAS AND GEAR INC
Violation Date:	01-09-2014
Citation:	22 CCR 12 66262.12 - California Code of Regulations, Title 22, Chapter 12, Section(s) 66262.12
Violation Description:	Failure to obtain and/or maintain an Active EPA ID.
Violation Notes:	Returned to compliance on 01/15/2014. OBSERVATION: There is no EPA ID submitted onto CERS. CORRECTIVE ACTION: Upload an Active EPA ID onto CERS.
Violation Division:	Kern County Env Health Services Department
Violation Program:	HW
Violation Source:	CERS
Site ID:	397401
Site Name:	MELOS GAS AND GEAR INC
Violation Date:	02-04-2016
Citation:	HSC 6.95 25508(a)(1) - California Health and Safety Code, Chapter 6.95, Section(s) 25508(a)(1)
Violation Description:	Failure to complete and electronically submit hazardous material inventory information for all reportable hazardous materials on site at or above reportable quantities.
Violation Notes:	Returned to compliance on 03/15/2016. ADD USED OIL(110 GAL), MOTOR OIL(55 GAL), USED OIL FILTERS (350 LBS), LIQUID NITROGEN (4600 GAL), LIQUID NITROGEN ON MOBILE TANK, TO YOUR HAZARDOUS MATERIALS INVENTORY. PLEASE NOTIFY YOUR INSPECTOR WAQAR RUSTAM VIA EMAIL- rustamw@co.kern.ca.us ONCE THE INFORMATION HAS BEEN UPDATED ONTO CERS.
Violation Division:	Kern County Env Health Services Department

MELOS GAS AND GEAR INC (Continued) **S121774422**

Violation Program: HMRRP
Violation Source: CERS

Site ID: 397401
Site Name: MELOS GAS AND GEAR INC
Violation Date: 02-04-2016
Citation: HSC 6.95 25508(a)(1) - California Health and Safety Code, Chapter 6.95, Section(s) 25508(a)(1)
Violation Description: Failure to establish and electronically submit an adequate training program in safety procedures in the event of a release or threatened release of a hazardous material.
Violation Notes: Returned to compliance on 02/12/2016. THE EMPLOYEE TRAINING PLAN THAT HAS BEEN SUBMITTED DOES NOT FULFILL THE REQUIREMENTS FOR CERS SUBMITTAL. YOU MAY CHOOSE TO UTILIZE THIS TEMPLATE HTTP://CKLD-2PYN.ACCESSDOMAIN.COM/PUBHLTH1/WP-CONTENT/UPLOADS/2015/01/3EMPLOYEETRAININGPLANREQUIREMENTSANDTEMPLATE.PDF TO ASSIST YOU. PLEASE DISCARD THE OLD PLAN, UPLOAD THE NEW/CORRECTED PLAN, AND RESUBMIT WITH ALL OTHER ELEMENTS ONCE ALL CORRECTIONS HAVE BEEN MADE. PLEASE NOTIFY YOUR INSPECTOR WAQAR RUSTAM VIA EMAIL- rustamw@co.kern.ca.us ONCE THE INFORMATION HAS BEEN UPDATED ONTO CERS.
Violation Division: Kern County Env Health Services Department
Violation Program: HMRRP
Violation Source: CERS

Site ID: 397401
Site Name: MELOS GAS AND GEAR INC
Violation Date: 01-29-2018
Citation: 22 CCR 12 66262.12 - California Code of Regulations, Title 22, Chapter 12, Section(s) 66262.12
Violation Description: Failure to obtain an Identification Number prior to treating, storing, disposing of, transporting or offering for transportation any hazardous waste.
Violation Notes: Returned to compliance on 10/10/2018. EPA ID provided onto CERS expired on 6/30/17. Obtain and/or maintain an active EPA ID.
Violation Division: Kern County Env Health Services Department
Violation Program: HW
Violation Source: CERS

Site ID: 397401
Site Name: MELOS GAS AND GEAR INC
Violation Date: 01-09-2014
Citation: 19 CCR 4 2729.2(a)(3) - California Code of Regulations, Title 19, Chapter 4, Section(s) 2729.2(a)(3)
Violation Description: Failure to complete and/or submit an annotated site map if required by CUPA.
Violation Notes: Returned to compliance on 01/15/2014. OBSERVATION: The on site site layout/facility map and Site Map on the California Environmental Reporting System (CERS) were incomplete at the time of inspection. CORRECTIVE ACTION: A complete site layout/facility map needs to be on site and readily accessible at all times. Also, a complete Site Map needs to be uploaded on to CERS.
Violation Division: Kern County Env Health Services Department
Violation Program: HMRRP
Violation Source: CERS

Site ID: 397401
Site Name: MELOS GAS AND GEAR INC

MELOS GAS AND GEAR INC (Continued) **S121774422**

Violation Date:	02-04-2016
Citation:	22 CCR 12 66262.12 - California Code of Regulations, Title 22, Chapter 12, Section(s) 66262.12
Violation Description:	Failure to obtain and/or maintain an Active EPA ID.
Violation Notes:	Returned to compliance on 03/15/2016. EPA ID PROVIDED ONTO CERS BELONGS TO MELOS GAS AND GEAR INC. OBTAIN AND/OR MAINTAIN AN ACTIVE EPA ID. PLEASE NOTIFY YOUR INSPECTOR WAQAR RUSTAM VIA EMAIL- rustamw@co.kern.ca.us ONCE THE INFORMATION HAS BEEN UPDATED ONTO CERS.
Violation Division:	Kern County Env Health Services Department
Violation Program:	HW
Violation Source:	CERS
Site ID:	397401
Site Name:	MELOS GAS AND GEAR INC
Violation Date:	02-04-2016
Citation:	22 CCR 12 66262.34(d) - California Code of Regulations, Title 22, Chapter 12, Section(s) 66262.34(d)
Violation Description:	Failure to dispose of hazardous waste within 180 days (or 270 if waste is transported over 200 miles) for the generator who generates less than 1000 kilogram per month, but more than 100 kilograms per month.
Violation Notes:	Returned to compliance on 04/07/2016. YOU HAVE EXCEEDED THE HAZARDOUS WASTE ACCUMULATION TIME LIMITS. USED OIL HAS NOT BEEN DISPOSED OF SINCE 6/20/2014. IMMEDIATELY ARRANGE FOR THE DISPOSAL OF USED OIL WITH A REGISTERED HAULER. EMAIL COPY OF MANIFEST YOUR INSPECTOR WAQAR RUSTAM VIA EMAIL- rustamw@co.kern.ca.us AS AN EVIDENCE OF COMPLIANCE.
Violation Division:	Kern County Env Health Services Department
Violation Program:	HW
Violation Source:	CERS
Site ID:	397401
Site Name:	MELOS GAS AND GEAR INC
Violation Date:	02-04-2016
Citation:	19 CCR 6.95 25508(a)(1) - California Code of Regulations, Title 19, Chapter 6.95, Section(s) 25508(a)(1)
Violation Description:	Failure to complete and electronically submit the Business Activities Page and/or Business Owner Operator Identification Page.
Violation Notes:	Returned to compliance on 03/15/2016. ON THE BUSINESS ACTIVITY PAGE SELECT "YES" TO G Does your facility generate Hazardous Waste? G PLEASE NOTIFY YOUR INSPECTOR WAQAR RUSTAM VIA EMAIL- rustamw@co.kern.ca.us ONCE THE INFORMATION HAS BEEN UPDATED ONTO CERS.
Violation Division:	Kern County Env Health Services Department
Violation Program:	HMRRP
Violation Source:	CERS
Site ID:	397401
Site Name:	MELOS GAS AND GEAR INC
Violation Date:	02-04-2016
Citation:	22 CCR 12 66262.34(f) - California Code of Regulations, Title 22, Chapter 12, Section(s) 66262.34(f)
Violation Description:	Failure to properly label hazardous waste accumulation containers with the following requirements: "Hazardous Waste", name and address of the generator, physical and chemical characteristics of the Hazardous Waste, and starting accumulation date.
Violation Notes:	Returned to compliance on 04/07/2016. DRUMS USED FOR STORING USED OIL AND FILTERS WERE NOT LABELED. LABEL HAZARDOUS WASTE ACCUMULATION CONTAINERS WITH THE FOLLOWING: "HAZARDOUS WASTE", NAME AND ADDRESS OF THE GENERATOR, PHYSICAL AND CHEMICAL CHARACTERISTICS OF THE HAZARDOUS

MELOS GAS AND GEAR INC (Continued) **S121774422**

WASTE, EPA ID, AND STARTING ACCUMULATION DATE. SUBMIT A PHOTO OF LABELED DRUM SO WE CAN CLEAR THIS VIOLATION.

Violation Division: Kern County Env Health Services Department
Violation Program: HW
Violation Source: CERS

Site ID: 397401
Site Name: MELOS GAS AND GEAR INC
Violation Date: 01-09-2014
Citation: HSC 6.95 25504(b) - California Health and Safety Code, Chapter 6.95, Section(s) 25504(b)
Violation Description: Failure to include adequate emergency response procedures in the business plan for a release or threatened release.
Violation Notes: Returned to compliance on 01/15/2014. OBSERVATION: The Emergency Response/Contingeny Plan could not be located on CERS at the time of inspection. CORRECTIVE ACTION: An Emergency Response/Contingency Plan needs to be uploaded on to CERS.
Violation Division: Kern County Env Health Services Department
Violation Program: HMRRP
Violation Source: CERS

Site ID: 397401
Site Name: MELOS GAS AND GEAR INC
Violation Date: 02-04-2016
Citation: HSC 6.95 25508(a)(1) - California Health and Safety Code, Chapter 6.95, Section(s) 25508(a)(1)
Violation Description: Failure to establish and electronically submit an adequate emergency response plan and procedures for a release or threatened release of a hazardous material.
Violation Notes: Returned to compliance on 02/12/2016. THE PHONE NUMBER LISTED ON THE EMERGENCY RESPONSE/CONTINGENCY PLAN FOR LOCAL UNIFIED PROGRAM AGENCY/CUPA (KERN COUNTY ENVIRONMENTAL HEALTH DEPARTMENT) IS INCORRECT. THE PHONE NUMBER SHOULD BE 661-862-8740 FOR MONDAY- FRIDAY 8-5 AND 661-549-9927 FOR 24 HOUR EMERGENCY RESPONSE/SPILL NOTIFICATION. THE EMERGENCY RESPONSE/CONTINGENCY PLAN INFORMATION FOR THE REGIONAL WATER QUALITY CONTROL BOARD IS INCORRECT, PLEASE CHOOSE ONE OF THE FOLLOWING: [CENTRAL VALLEY G 559-445-5116 OR LAHOTAN (EAST KERN) G 760-241-6583]. PLEASE NOTIFY YOUR INSPECTOR WAQAR RUSTAM VIA EMAIL- rustamw@co.kern.ca.us ONCE THE INFORMATION HAS BEEN UPDATED ONTO CERS.
Violation Division: Kern County Env Health Services Department
Violation Program: HMRRP
Violation Source: CERS

Evaluation:
Eval General Type: Compliance Evaluation Inspection
Eval Date: 01-29-2018
Violations Found: Yes
Eval Type: Routine done by local agency
Eval Notes: Not reported
Eval Division: Kern County Env Health Services Department
Eval Program: HMRRP
Eval Source: CERS

Eval General Type: Compliance Evaluation Inspection
Eval Date: 01-29-2018
Violations Found: Yes

MELOS GAS AND GEAR INC (Continued) **S121774422**

Eval Type:	Routine done by local agency
Eval Notes:	Not reported
Eval Division:	Kern County Env Health Services Department
Eval Program:	HW
Eval Source:	CERS
Eval General Type:	Compliance Evaluation Inspection
Eval Date:	02-04-2016
Violations Found:	Yes
Eval Type:	Routine done by local agency
Eval Notes:	Not reported
Eval Division:	Kern County Env Health Services Department
Eval Program:	HW
Eval Source:	CERS
Eval General Type:	Compliance Evaluation Inspection
Eval Date:	02-04-2016
Violations Found:	Yes
Eval Type:	Routine done by local agency
Eval Notes:	Not reported
Eval Division:	Kern County Env Health Services Department
Eval Program:	HMRRP
Eval Source:	CERS
Eval General Type:	Compliance Evaluation Inspection
Eval Date:	01-09-2014
Violations Found:	Yes
Eval Type:	Routine done by local agency
Eval Notes:	All violations shall be abated within 30 days. Once violations are abated, please sign, date and submit the correction certificate at the end of this inspection report. This signed document may be submitted by FAX at: 661-862-8701 or email to: yimr@co.kern.ca.us. For any questions, please contact Raymond Yim at: 661-862-8766
Eval Division:	Kern County Env Health Services Department
Eval Program:	HMRRP
Eval Source:	CERS
Eval General Type:	Compliance Evaluation Inspection
Eval Date:	01-09-2014
Violations Found:	Yes
Eval Type:	Routine done by local agency
Eval Notes:	All violations shall be abated within 30 days. Once violations are abated, please sign, date and submit the correction certificate at the end of this inspection report. This signed document may be submitted by FAX at: 661-862-8701 or email to: yimr@co.kern.ca.us. For any questions, please contact Raymond Yim at: 661-862-8766
Eval Division:	Kern County Env Health Services Department
Eval Program:	HW
Eval Source:	CERS

Enforcement Action:

Site ID:	397401
Site Name:	MELOS GAS AND GEAR INC
Site Address:	4580 STATE RD
Site City:	BAKERSFIELD
Site Zip:	93308
Enf Action Date:	01-09-2014

MELOS GAS AND GEAR INC (Continued) **S121774422**

Enf Action Type: Notice of Violation (Unified Program)
Enf Action Description: Notice of Violation Issued by the Inspector at the Time of Inspection
Enf Action Notes: Not reported
Enf Action Division: Kern County Env Health Services Department
Enf Action Program: HMRRP
Enf Action Source: CERS

Site ID: 397401
Site Name: MELOS GAS AND GEAR INC
Site Address: 4580 STATE RD
Site City: BAKERSFIELD
Site Zip: 93308
Enf Action Date: 01-09-2014
Enf Action Type: Notice of Violation (Unified Program)
Enf Action Description: Notice of Violation Issued by the Inspector at the Time of Inspection
Enf Action Notes: Not reported
Enf Action Division: Kern County Env Health Services Department
Enf Action Program: HW
Enf Action Source: CERS

Coordinates:
Site ID: 397401
Facility Name: MELOS GAS AND GEAR INC
Env Int Type Code: HMBP
Program ID: 10235209
Coord Name: Not reported
Ref Point Type Desc: Center of a facility or station.
Latitude: 35.411560
Longitude: -119.052360

Affiliation:
Affiliation Type Desc: CUPA District
Entity Name: Kern County Environmental Health Services Departme
Entity Title: Not reported
Affiliation Address: 2700 M Street, Suite 300
Affiliation City: Bakersfield
Affiliation State: CA
Affiliation Country: Not reported
Affiliation Zip: 93301-2370
Affiliation Phone: (661) 862-8740

Affiliation Type Desc: Document Preparer
Entity Name: Keith Martinez
Entity Title: Not reported
Affiliation Address: Not reported
Affiliation City: Not reported
Affiliation State: Not reported
Affiliation Country: Not reported
Affiliation Zip: Not reported
Affiliation Phone: Not reported

Affiliation Type Desc: Environmental Contact
Entity Name: Keith Martinez
Entity Title: Not reported
Affiliation Address: 2929 E. Dorothy Ave.
Affiliation City: Fresno

MELOS GAS AND GEAR INC (Continued) **S121774422**

Affiliation State:	CA
Affiliation Country:	Not reported
Affiliation Zip:	93706
Affiliation Phone:	Not reported
Affiliation Type Desc:	Facility Mailing Address
Entity Name:	Mailing Address
Entity Title:	Not reported
Affiliation Address:	4580 State Road.
Affiliation City:	Bakersfield
Affiliation State:	CA
Affiliation Country:	Not reported
Affiliation Zip:	93308
Affiliation Phone:	Not reported
Affiliation Type Desc:	Identification Signer
Entity Name:	Keith Martinez
Entity Title:	Director of Safety & Complinace
Affiliation Address:	Not reported
Affiliation City:	Not reported
Affiliation State:	Not reported
Affiliation Country:	Not reported
Affiliation Zip:	Not reported
Affiliation Phone:	Not reported
Affiliation Type Desc:	Parent Corporation
Entity Name:	WestAir Gases & Equipment, Inc.
Entity Title:	Not reported
Affiliation Address:	Not reported
Affiliation City:	Not reported
Affiliation State:	Not reported
Affiliation Country:	Not reported
Affiliation Zip:	Not reported
Affiliation Phone:	Not reported
Affiliation Type Desc:	Legal Owner
Entity Name:	WestAir Gases and Equipment, Inc.
Entity Title:	Not reported
Affiliation Address:	2506 Market St.
Affiliation City:	San Diego
Affiliation State:	CA
Affiliation Country:	United States
Affiliation Zip:	92102
Affiliation Phone:	(619) 921-6448
Affiliation Type Desc:	Operator
Entity Name:	WestAir Gases and Equipment Inc.
Entity Title:	Not reported
Affiliation Address:	Not reported
Affiliation City:	Not reported
Affiliation State:	Not reported
Affiliation Country:	Not reported
Affiliation Zip:	Not reported
Affiliation Phone:	(661) 387-6800
Affiliation Type Desc:	Property Owner
Entity Name:	WestAir Gases and Equipment Inc.

MELOS GAS AND GEAR INC (Continued) **S121774422**

Entity Title:	Not reported
Affiliation Address:	2506 Market St.
Affiliation City:	San Diego
Affiliation State:	CA
Affiliation Country:	United States
Affiliation Zip:	92102
Affiliation Phone:	(619) 239-7571

H83 **MAPLE LEAF COMMUNICATIONS** **SWEEPS UST** **U003981831**
ENE **4580 STATE RD** **N/A**
1/8-1/4 **BAKERSFIELD, CA 93308**
0.236 mi.
1247 ft. **Site 6 of 10 in cluster H**

Relative:
Higher

Actual:
435 ft.

SWEEPS UST:

Name:	MAPLE LEAF COMMUNICATIONS
Address:	4580 STATE RD
City:	BAKERSFIELD
Status:	Active
Comp Number:	58284
Number:	9
Board Of Equalization:	Not reported
Referral Date:	07-01-92
Action Date:	07-01-92
Created Date:	09-30-89
Owner Tank Id:	#1
SWRCB Tank Id:	15-000-058284-000001
Tank Status:	A
Capacity:	3000
Active Date:	07-01-85
Tank Use:	M.V. FUEL
STG:	P
Content:	REG UNLEADED
Number Of Tanks:	1

H84 **WESTAIR GASES & EQUIPMENT INC** **RCRA NonGen / NLR** **1024854104**
ENE **4580 STATE RD** **CAL000414623**
1/8-1/4 **BAKERSFIELD, CA 93308**
0.236 mi.
1247 ft. **Site 7 of 10 in cluster H**

Relative:
Higher

Actual:
435 ft.

RCRA NonGen / NLR:

Date form received by agency:	2016-02-25 00:00:00.0
Facility name:	WESTAIR GASES & EQUIPMENT INC
Facility address:	4580 STATE RD BAKERSFIELD, CA 93308
EPA ID:	CAL000414623
Mailing address:	2929 E DOROTHY AVE FRESNO, CA 93706-0000
Contact:	KEITH MARTINEZ
Contact address:	2929 E. DOROTHY AVE FRESNO, CA 93706
Contact country:	Not reported
Contact telephone:	559-486-8111
Contact email:	KMARTINEZ@WESTAIRGASES.COM

WESTAIR GASES & EQUIPMENT INC (Continued) **1024854104**

EPA Region: 09
Classification: Non-Generator
Description: Handler: Non-Generators do not presently generate hazardous waste

Owner/Operator Summary:
Owner/operator name: KEITH MARTINEZ
Owner/operator address: 2929 E. DOROTHY AVE
FRESNO, CA 93706
Owner/operator country: Not reported
Owner/operator telephone: 559-486-8111
Owner/operator email: Not reported
Owner/operator fax: Not reported
Owner/operator extension: Not reported
Legal status: Other
Owner/Operator Type: Operator
Owner/Op start date: Not reported
Owner/Op end date: Not reported

Owner/operator name: WESTAIR GASES AND EQUIPMENT, INC.
Owner/operator address: 2506 MARKET ST
SAN DIEGO, CA 92102
Owner/operator country: Not reported
Owner/operator telephone: 619-239-7571
Owner/operator email: Not reported
Owner/operator fax: Not reported
Owner/operator extension: Not reported
Legal status: Other
Owner/Operator Type: Owner
Owner/Op start date: Not reported
Owner/Op end date: Not reported

Handler Activities Summary:
U.S. importer of hazardous waste: No
Mixed waste (haz. and radioactive): No
Recycler of hazardous waste: No
Transporter of hazardous waste: Yes
Treater, storer or disposer of HW: No
Underground injection activity: No
On-site burner exemption: No
Furnace exemption: No
Used oil fuel burner: No
Used oil processor: No
User oil refiner: No
Used oil fuel marketer to burner: No
Used oil Specification marketer: No
Used oil transfer facility: No
Used oil transporter: No

Violation Status: No violations found

H85 **MELOS GAS AND GEAR INC** **UST** **U004248725**
ENE **4580 STATE RD** **N/A**
1/8-1/4 **BAKERSFIELD, CA 93308**
0.236 mi.
1247 ft. **Site 8 of 10 in cluster H**

Relative: **Higher**
Actual: **435 ft.**

KERN CO. UST:

Name:	MELOS GAS AND GEAR INC
Address:	4580 STATE RD
City:	BAKERSFIELD
Region:	Kern
Facility ID:	FA0003955
CERSID:	10235209
Owner Id:	Not reported
Owner Name:	Not reported
Tank Num:	040014
Tank Capacity:	3,000
Common Name:	Not reported
Description:	PREMIUM UNLEADED
Number of Compartments:	Not reported
Install Date:	01/01/1977
Date of Closure:	01/13/1999
Billing Status:	Inactive, non-billable
Mailing Address:	4580 State Road.
Mailing Address (care of):	WestAir Gases and Equipment Inc.
Mailing City/State/Zip:	Bakersfield, CA 93308

H86 **MAPLE LEAF COMMUNICATIONS** **UST** **U004111544**
ENE **4580 STATE RD** **N/A**
1/8-1/4 **BAKERSFIELD, CA**
0.236 mi.
1247 ft. **Site 9 of 10 in cluster H**

Relative: **Higher**
Actual: **435 ft.**

KERN CO. UST:

Name:	MAPLE LEAF COMMUNICATIONS
Address:	4580 STATE RD
City:	BAKERSFIELD
Region:	Kern
Facility ID:	Not reported
CERSID:	Not reported
Owner Id:	040014
Owner Name:	PETERS COMPANIES, INC.
Tank Num:	1
Tank Capacity:	0
Common Name:	Not reported
Description:	Not reported
Number of Compartments:	Not reported
Install Date:	Not reported
Date of Closure:	Not reported
Billing Status:	Not reported
Mailing Address:	Not reported
Mailing Address (care of):	Not reported
Mailing City/State/Zip:	Not reported

H87 **WESTAIR GASES & EQUIPMENT INC** **CA FID UST** **S101620553**
ENE **4580 STATE RD** **HAZNET** **N/A**
1/8-1/4 **BAKERSFIELD, CA 93308**
0.236 mi.
1247 ft. **Site 10 of 10 in cluster H**

Relative:
Higher

Actual:
435 ft.

CA FID UST:

Facility ID:	15005484
Regulated By:	UTNKA
Regulated ID:	00058284
Cortese Code:	Not reported
SIC Code:	Not reported
Facility Phone:	8053937071
Mail To:	Not reported
Mailing Address:	P O BIN
Mailing Address 2:	Not reported
Mailing City,St,Zip:	BAKERSFIELD 93308
Contact:	Not reported
Contact Phone:	Not reported
DUNs Number:	Not reported
NPDES Number:	Not reported
EPA ID:	Not reported
Comments:	Not reported
Status:	Active

HAZNET:

Name:	WESTAIR GASES & EQUIPMENT INC
Address:	4580 STATE RD
City,State,Zip:	BAKERSFIELD, CA 93308
Year:	2016
GEPAID:	CAL000414623
Contact:	KEITH MARTINEZ
Telephone:	5594868111
Mailing Name:	Not reported
Mailing Address:	2506 MARKET ST
Mailing City,St,Zip:	SAN DIEGO, CA 92102
Gen County:	Kern
TSD EPA ID:	CAD044429835
TSD County:	Los Angeles
Tons:	0.25095
CA Waste Code:	223-Unspecified oil-containing waste
Method:	H141-Storage, Bulking, And/Or Transfer Off Site--No Treatment/Reovery (H010-H129) Or (H131-H135)
Facility County:	Kern

J88 **OLIVE DRIVE AMPM** **CERS HAZ WASTE** **S121780603**
NE **1632 OLIVE DR** **CERS TANKS** **N/A**
1/8-1/4 **BAKERSFIELD, CA 93308** **CERS**
0.248 mi.
1311 ft. **Site 1 of 3 in cluster J**

Relative:
Higher

Actual:
435 ft.

CERS HAZ WASTE:

Name:	OLIVE DRIVE AMPM
Address:	1632 OLIVE DR
City,State,Zip:	BAKERSFIELD, CA 93308
Site ID:	420404
CERS ID:	10731115
CERS Description:	Hazardous Waste Generator

OLIVE DRIVE AMPM (Continued) **S121780603**

CERS TANKS:
Name: OLIVE DRIVE AMPM
Address: 1632 OLIVE DR
City,State,Zip: BAKERSFIELD, CA 93308
Site ID: 420404
CERS ID: 10731115
CERS Description: Underground Storage Tank

CERS:
Name: OLIVE DRIVE AMPM
Address: 1632 OLIVE DR
City,State,Zip: BAKERSFIELD, CA 93308
Site ID: 420404
CERS ID: 10731115
CERS Description: Chemical Storage Facilities

Violations:
Site ID: 420404
Site Name: OLIVE DRIVE AMPM
Violation Date: 03-29-2018
Citation: HSC 6.75 25299.30-25299.34 - California Health and Safety Code, Chapter 6.75, Section(s) 25299.30-25299.34
Violation Description: Failure to submit and maintain complete and current Certification of Financial Responsibility or other mechanism of financial assurance.
Violation Notes: Returned to compliance on 10/12/2018. Letter from chief financial officer (CFO) submitted on CERS expired on 3/24/2017. Letter from CFO should be updated annually. Renew and resubmit letter from CFO. Please notify your inspector waqar rustam via email- rustamw@kerncounty.com. Once the information has been updated onto CERS.
Violation Division: Kern County Env Health Services Department
Violation Program: UST
Violation Source: CERS

Site ID: 420404
Site Name: OLIVE DRIVE AMPM
Violation Date: 03-26-2019
Citation: 23 CCR 16 2636(f)(2) - California Code of Regulations, Title 23, Chapter 16, Section(s) 2636(f)(2)
Violation Description: Failure of the functional line leak detector (LLD) monitoring pressurized piping to meet one or more of the following requirements: Monitored at least hourly with the capability of detecting a release of 3.0 gallons per hour leak at 10 pounds per square inch and restrict or shut off the flow of product through the piping when a leak is detected.
Violation Notes: 87 and 91 Line leak detectors failed to detect release of 3.0 gallons per hour. Replace and retest the line leak detector.
Violation Division: Kern County Env Health Services Department
Violation Program: UST
Violation Source: CERS

Site ID: 420404
Site Name: OLIVE DRIVE AMPM
Violation Date: 03-29-2018
Citation: HSC 6.95 25508.2 - California Health and Safety Code, Chapter 6.95, Section(s) 25508.2
Violation Description: Failure to annually review and electronically certify that the business plan is complete and accurate on or before the annual due

OLIVE DRIVE AMPM (Continued) **S121780603**

	date.
Violation Notes:	Returned to compliance on 10/12/2018. Facility failed to annually review and electronically certify that the hazardous materials business (HMBP) is complete, accurate, and up-to-date. Business plan was last certified on 3/24/17. Annually review and electronically certify that the hazardous materials business (HMBP) is complete, accurate, and up-to-date.
Violation Division:	Kern County Env Health Services Department
Violation Program:	HMRRP
Violation Source:	CERS
Site ID:	420404
Site Name:	OLIVE DRIVE AMPM
Violation Date:	03-29-2018
Citation:	22 CCR 12 66262.12 - California Code of Regulations, Title 22, Chapter 12, Section(s) 66262.12
Violation Description:	Failure to obtain an Identification Number prior to treating, storing, disposing of, transporting or offering for transportation any hazardous waste.
Violation Notes:	Returned to compliance on 10/12/2018. Obtain an Identification Number prior to treating, storing, disposing of, transporting or offering for transportation any hazardous waste.Provide EPA ID onto CERS.
Violation Division:	Kern County Env Health Services Department
Violation Program:	HW
Violation Source:	CERS

Evaluation:

Eval General Type:	Other/Unknown
Eval Date:	11-23-2016
Violations Found:	No
Eval Type:	Other, not routine, done by local agency
Eval Notes:	Tank Setting
Eval Division:	Kern County Env Health Services Department
Eval Program:	UST
Eval Source:	CERS
Eval General Type:	Compliance Evaluation Inspection
Eval Date:	03-29-2018
Violations Found:	Yes
Eval Type:	Routine done by local agency
Eval Notes:	Not reported
Eval Division:	Kern County Env Health Services Department
Eval Program:	HW
Eval Source:	CERS
Eval General Type:	Compliance Evaluation Inspection
Eval Date:	03-29-2018
Violations Found:	Yes
Eval Type:	Routine done by local agency
Eval Notes:	Not reported
Eval Division:	Kern County Env Health Services Department
Eval Program:	UST
Eval Source:	CERS
Eval General Type:	Compliance Evaluation Inspection
Eval Date:	03-26-2019
Violations Found:	Yes

OLIVE DRIVE AMPM (Continued) **S121780603**

Eval Type:	Routine done by local agency
Eval Notes:	Not reported
Eval Division:	Kern County Env Health Services Department
Eval Program:	UST
Eval Source:	CERS
Eval General Type:	Compliance Evaluation Inspection
Eval Date:	03-29-2018
Violations Found:	Yes
Eval Type:	Routine done by local agency
Eval Notes:	Not reported
Eval Division:	Kern County Env Health Services Department
Eval Program:	HMRRP
Eval Source:	CERS

Coordinates:

Site ID:	420404
Facility Name:	OLIVE DRIVE AMPM
Env Int Type Code:	HMBP
Program ID:	10731115
Coord Name:	Not reported
Ref Point Type Desc:	Center of a facility or station.
Latitude:	35.413250
Longitude:	-119.052930

Affiliation:

Affiliation Type Desc:	Operator
Entity Name:	MUNTHER HAWATMEH
Entity Title:	Not reported
Affiliation Address:	Not reported
Affiliation City:	Not reported
Affiliation State:	Not reported
Affiliation Country:	Not reported
Affiliation Zip:	Not reported
Affiliation Phone:	(661) 703-7273
Affiliation Type Desc:	Property Owner
Entity Name:	MLH Enterprises, Inc
Entity Title:	Not reported
Affiliation Address:	1632 OLIVE DRIVE
Affiliation City:	BAKERSFIELD
Affiliation State:	CA
Affiliation Country:	United States
Affiliation Zip:	93308
Affiliation Phone:	(661) 703-7273
Affiliation Type Desc:	UST Tank Owner
Entity Name:	MLH Enterprises, Inc
Entity Title:	Not reported
Affiliation Address:	1632 OLIVE DRIVE
Affiliation City:	BAKERSFIELD
Affiliation State:	CA
Affiliation Country:	United States
Affiliation Zip:	93308
Affiliation Phone:	(661) 703-7273

OLIVE DRIVE AMPM (Continued) **S121780603**

Affiliation Type Desc:	Document Preparer
Entity Name:	JAMIE MCCAIN
Entity Title:	Not reported
Affiliation Address:	Not reported
Affiliation City:	Not reported
Affiliation State:	Not reported
Affiliation Country:	Not reported
Affiliation Zip:	Not reported
Affiliation Phone:	Not reported

Affiliation Type Desc:	Environmental Contact
Entity Name:	MUNTHER HAWATMEH
Entity Title:	Not reported
Affiliation Address:	1632 OLIVE DRIVE
Affiliation City:	BAKERSFIELD
Affiliation State:	CA
Affiliation Country:	Not reported
Affiliation Zip:	93308
Affiliation Phone:	Not reported

Affiliation Type Desc:	Facility Mailing Address
Entity Name:	Mailing Address
Entity Title:	Not reported
Affiliation Address:	1632 OLIVE DRIVE DRIVE
Affiliation City:	BAKERSFIELD
Affiliation State:	CA
Affiliation Country:	Not reported
Affiliation Zip:	93308
Affiliation Phone:	Not reported

Affiliation Type Desc:	Legal Owner
Entity Name:	MLH ENTERPRISES INC
Entity Title:	Not reported
Affiliation Address:	1632 OLIVE DRIVE
Affiliation City:	BAKERSFIELD
Affiliation State:	CA
Affiliation Country:	United States
Affiliation Zip:	93308
Affiliation Phone:	(661) 391-9648

Affiliation Type Desc:	Parent Corporation
Entity Name:	Olive Drive AMPM
Entity Title:	Not reported
Affiliation Address:	Not reported
Affiliation City:	Not reported
Affiliation State:	Not reported
Affiliation Country:	Not reported
Affiliation Zip:	Not reported
Affiliation Phone:	Not reported

Affiliation Type Desc:	CUPA District
Entity Name:	Kern County Environmental Health Services Departme
Entity Title:	Not reported
Affiliation Address:	2700 M Street, Suite 300
Affiliation City:	Bakersfield
Affiliation State:	CA
Affiliation Country:	Not reported

OLIVE DRIVE AMPM (Continued) **S121780603**

Affiliation Zip:	93301-2370
Affiliation Phone:	(661) 862-8740
Affiliation Type Desc:	Identification Signer
Entity Name:	MUNTHER HAWATMEH
Entity Title:	OWNER
Affiliation Address:	Not reported
Affiliation City:	Not reported
Affiliation State:	Not reported
Affiliation Country:	Not reported
Affiliation Zip:	Not reported
Affiliation Phone:	Not reported
Affiliation Type Desc:	UST Property Owner Name
Entity Name:	MLH ENTERPRISES INC
Entity Title:	Not reported
Affiliation Address:	1632 OLIVE DRIVE
Affiliation City:	BAKERSFIELD
Affiliation State:	CA
Affiliation Country:	United States
Affiliation Zip:	93306
Affiliation Phone:	(661) 391-9648
Affiliation Type Desc:	UST Tank Operator
Entity Name:	MLH Enterprises, Innc
Entity Title:	Not reported
Affiliation Address:	1632 OLIVE DRIVE
Affiliation City:	BAKERSFIELD
Affiliation State:	CA
Affiliation Country:	United States
Affiliation Zip:	93308
Affiliation Phone:	(661) 703-7273

J89 **OLIVE DRIVE AMPM** **UST** **U004272156**
NE **1632 OLIVE DR** **N/A**
1/8-1/4 **BAKERSFIELD, CA 93308**
0.248 mi.
1311 ft. **Site 2 of 3 in cluster J**

Relative:
Higher

Actual:
435 ft.

KERN CO. UST:

Name:	OLIVE DRIVE AMPM
Address:	1632 OLIVE DR
City:	BAKERSFIELD
Region:	Kern
Facility ID:	FA0043988
CERSID:	10731115
Owner Id:	Not reported
Owner Name:	Not reported
Tank Num:	1
Tank Capacity:	25,000
Common Name:	Not reported
Description:	REGULAR UNLEADED
Number of Compartments:	1
Install Date:	11/23/2016
Date of Closure:	Not reported
Billing Status:	Active, billable

OLIVE DRIVE AMPM (Continued) **U004272156**

Mailing Address: 1632 OLIVE DRIVE DRIVE
Mailing Address (care of): MUNTHER HAWATMEH
Mailing City/State/Zip: BAKERSFIELD, CA 93308

Tank Num: 2
Tank Capacity: 12,000
Common Name: Not reported
Description: PREMIUM UNLEADED
Number of Compartments: 2
Install Date: 11/23/2016
Date of Closure: Not reported
Billing Status: Active, billable
Mailing Address: 1632 OLIVE DRIVE DRIVE
Mailing Address (care of): MUNTHER HAWATMEH
Mailing City/State/Zip: BAKERSFIELD, CA 93308

Tank Num: 3
Tank Capacity: 8,000
Common Name: Not reported
Description: DIESEL
Number of Compartments: 2
Install Date: 11/23/2016
Date of Closure: Not reported
Billing Status: Active, billable
Mailing Address: 1632 OLIVE DRIVE DRIVE
Mailing Address (care of): MUNTHER HAWATMEH
Mailing City/State/Zip: BAKERSFIELD, CA 93308

UST:
Name: OLIVE DRIVE AMPM
Address: 1632 OLIVE DR
City,State,Zip: BAKERSFIELD, CA 93308
Facility ID: FA0043988
Permitting Agency: Kern County Environmental Health Services Department
Latitude: 35.41325
Longitude: -119.05293

J90 **OLIVE DR ARCO AMPM** **RCRA NonGen / NLR** **1024869050**
NE **1632 OLIVE DR** **CAL000437659**
1/8-1/4 **BAKERSFIELD, CA 93308**
0.248 mi.
1311 ft. **Site 3 of 3 in cluster J**

Relative:
Higher

Actual:
435 ft.

RCRA NonGen / NLR:
Date form received by agency: 2018-07-19 00:00:00.0
Facility name: OLIVE DR ARCO AMPM
Facility address: 1632 OLIVE DR
BAKERSFIELD, CA 93308
EPA ID: CAL000437659
Contact: MUNTHER HAWATMEH
Contact address: 1632 OLIVE DR
BAKERSFIELD, CA 93308
Contact country: Not reported
Contact telephone: 661-703-7273
Contact email: Not reported

OLIVE DR ARCO AMPM (Continued) **1024869050**

EPA Region: 09
Classification: Non-Generator
Description: Handler: Non-Generators do not presently generate hazardous waste

Owner/Operator Summary:
Owner/operator name: MUNTHER HAWATMEH
Owner/operator address: 1632 OLIVE DR
BAKERSFIELD, CA 93308
Owner/operator country: Not reported
Owner/operator telephone: 661-703-7273
Owner/operator email: Not reported
Owner/operator fax: Not reported
Owner/operator extension: Not reported
Legal status: Other
Owner/Operator Type: Operator
Owner/Op start date: Not reported
Owner/Op end date: Not reported

Owner/operator name: MLH ENTERPRISES INC
Owner/operator address: 1632 OLIVE DR
BAKERSFIELD, CA 93308
Owner/operator country: Not reported
Owner/operator telephone: 661-703-7273
Owner/operator email: Not reported
Owner/operator fax: Not reported
Owner/operator extension: Not reported
Legal status: Other
Owner/Operator Type: Owner
Owner/Op start date: Not reported
Owner/Op end date: Not reported

Handler Activities Summary:
U.S. importer of hazardous waste: No
Mixed waste (haz. and radioactive): No
Recycler of hazardous waste: No
Transporter of hazardous waste: Yes
Treater, storer or disposer of HW: No
Underground injection activity: No
On-site burner exemption: No
Furnace exemption: No
Used oil fuel burner: No
Used oil processor: No
User oil refiner: No
Used oil fuel marketer to burner: No
Used oil Specification marketer: No
Used oil transfer facility: No
Used oil transporter: No

Violation Status: No violations found

K91 **HUBBARD PROPERTY** **LUST** **S104564976**
NE **1650 ROBERTS LN** **HIST CORTESE** **N/A**
1/4-1/2 **BAKERSFIELD, CA 93308**
0.337 mi.
1779 ft. **Site 1 of 2 in cluster K**

Relative:
Higher

Actual:
438 ft.

LUST:

Name:	HUBBARD PROPERTY
Address:	1650 ROBERTS LN
City,State,Zip:	BAKERSFIELD, CA 93308
Lead Agency:	KERN COUNTY
Case Type:	LUST Cleanup Site
Geo Track:	http://geotracker.waterboards.ca.gov/profile_report.asp?global_id=T0602900473
Global Id:	T0602900473
Latitude:	35.4145262
Longitude:	-119.0517353
Status:	Completed - Case Closed
Status Date:	08/03/1992
Case Worker:	BRI
RB Case Number:	5T15000487
Local Agency:	KERN COUNTY
File Location:	Not reported
Local Case Number:	020015
Potential Media Affect:	Soil
Potential Contaminants of Concern:	Gasoline
Site History:	Not reported

LUST:

Global Id:	T0602900473
Contact Type:	Local Agency Caseworker
Contact Name:	BRIAN PITTS
Organization Name:	KERN COUNTY
Address:	2700 M STREET, SUITE 300
City:	BAKERSFIELD
Email:	brianp@co.kern.ca.us
Phone Number:	6618628704

Global Id:	T0602900473
Contact Type:	Regional Board Caseworker
Contact Name:	JOHN WHITING
Organization Name:	CENTRAL VALLEY RWQCB (REGION 5F)
Address:	1685 E STREET
City:	FRESNO
Email:	john.whiting@waterboards.ca.gov
Phone Number:	Not reported

LUST:

Global Id:	T0602900473
Action Type:	Other
Date:	12/11/1991
Action:	Leak Reported

Global Id:	T0602900473
Action Type:	Other
Date:	12/11/1991
Action:	Leak Discovery

LUST:

Global Id:	T0602900473

HUBBARD PROPERTY (Continued) **S104564976**

Status: Open - Case Begin Date
Status Date: 12/11/1991

Global Id: T0602900473
Status: Completed - Case Closed
Status Date: 08/03/1992

HIST CORTESE:
edr_fname: HUBBARD PROPERTY
edr_fadd1: 1650 ROBERTS
City,State,Zip: BAKERSFIELD, CA 93308
Region: CORTESE
Facility County Code: 15
Reg By: LTNKA
Reg Id: 5T15000487

K92 **HUBBARD PROPERTY** **LUST U003992486**
NE **1650 ROBERTS LN** **CERS N/A**
1/4-1/2 **BAKERSFIELD, CA 93308**
0.337 mi.
1779 ft. **Site 2 of 2 in cluster K**

Relative: Higher
Actual: 438 ft.

LUST REG 5:
Name: HUBBARD PROPERTY
Address: 1650 ROBERTS LN
City: BAKERSFIELD
Region: 5
Status: Case Closed
Case Number: 5T15000487
Case Type: Soil only
Substance: GASOLINE
Staff Initials: JDW
Lead Agency: Local
Program: LUST
MTBE Code: N/A

CERS:
Name: HUBBARD PROPERTY
Address: 1650 ROBERTS LN
City,State,Zip: BAKERSFIELD, CA 93308
Site ID: 200259
CERS ID: T0602900473
CERS Description: Leaking Underground Storage Tank Cleanup Site

Affiliation:
Affiliation Type Desc: Local Agency Caseworker
Entity Name: BRIAN PITTS - KERN COUNTY
Entity Title: Not reported
Affiliation Address: 2700 M STREET, SUITE 300
Affiliation City: BAKERSFIELD
Affiliation State: CA
Affiliation Country: Not reported
Affiliation Zip: Not reported
Affiliation Phone: 6618628704

Affiliation Type Desc: Regional Board Caseworker

HUBBARD PROPERTY (Continued) **U003992486**

Entity Name:	JOHN WHITING - CENTRAL VALLEY RWQCB (REGION 5F)
Entity Title:	Not reported
Affiliation Address:	1685 E STREET
Affiliation City:	FRESNO
Affiliation State:	CA
Affiliation Country:	Not reported
Affiliation Zip:	Not reported
Affiliation Phone:	Not reported

93
North
1/4-1/2
0.420 mi.
2218 ft.

VARNER BROS.
1808 ROBERTS LN
BAKERSFIELD, CA 93308

LUST **S100877485**
AST **N/A**
HAULERS
HIST CORTESE
CERS

Relative:
Higher

Actual:
439 ft.

LUST:

Name:	VARNER BROS.
Address:	1808 ROBERTS LN
City,State,Zip:	BAKERSFIELD, CA 93308
Lead Agency:	KERN COUNTY
Case Type:	LUST Cleanup Site
Geo Track:	http://geotracker.waterboards.ca.gov/profile_report.asp?global_id=T0602900043
Global Id:	T0602900043
Latitude:	35.4168751
Longitude:	-119.0547184
Status:	Completed - Case Closed
Status Date:	04/02/1987
Case Worker:	JAN
RB Case Number:	5T15000043
Local Agency:	KERN COUNTY
File Location:	Not reported
Local Case Number:	020003
Potential Media Affect:	Soil
Potential Contaminants of Concern:	Gasoline
Site History:	Not reported

LUST:

Global Id:	T0602900043
Contact Type:	Local Agency Caseworker
Contact Name:	JANIS LEHMAN
Organization Name:	KERN COUNTY
Address:	2700
City:	Not reported
Email:	Not reported
Phone Number:	Not reported

Global Id:	T0602900043
Contact Type:	Regional Board Caseworker
Contact Name:	JOHN WHITING
Organization Name:	CENTRAL VALLEY RWQCB (REGION 5F)
Address:	1685 E STREET
City:	FRESNO
Email:	john.whiting@waterboards.ca.gov
Phone Number:	Not reported

LUST:

Global Id:	T0602900043

VARNER BROS. (Continued) **S100877485**

Action Type: REMEDIATION
Date: 03/24/1987
Action: Excavation

Global Id: T0602900043
Action Type: Other
Date: 06/17/1987
Action: Leak Reported

Global Id: T0602900043
Action Type: Other
Date: 10/15/1986
Action: Leak Discovery

LUST:
Global Id: T0602900043
Status: Open - Case Begin Date
Status Date: 10/15/1986

Global Id: T0602900043
Status: Completed - Case Closed
Status Date: 04/02/1987

LUST REG 5:
Name: VARNER BROS.
Address: 1808 ROBERTS LN
City: BAKERSFIELD
Region: 5
Status: Case Closed
Case Number: 5T15000043
Case Type: Soil only
Substance: GASOLINE
Staff Initials: JDW
Lead Agency: Local
Program: LUST
MTBE Code: N/A

AST:
Name: VARNER BROS INC
Address: 1808 ROBERTS
City/Zip: BAKERSFIELD,
Certified Unified Program Agencies: Kern
Owner: VARNER BROS INC
Total Gallons: 21,165
CERSID: Not reported
Facility ID: Not reported
Business Name: Not reported
Phone: Not reported
Fax: Not reported
Mailing Address: Not reported
Mailing Address City: Not reported
Mailing Address State: Not reported
Mailing Address Zip Code: Not reported
Operator Name: Not reported
Operator Phone: Not reported

VARNER BROS. (Continued) **S100877485**

Owner Phone:	Not reported
Owner Mail Address:	Not reported
Owner State:	Not reported
Owner Zip Code:	Not reported
Owner Country:	Not reported
Property Owner Name:	Not reported
Property Owner Phone:	Not reported
Property Owner Mailing Address:	Not reported
Property Owner City:	Not reported
Property Owner Stat :	Not reported
Property Owner Zip Code:	Not reported
Property Owner Country:	Not reported
EPAID:	Not reported

HAULERS:

Name:	VARNER BROS. INC
Address:	1808 ROBERTS LN
City:	BAKERSFIELD
Facility ID:	1000989
Facility Phone:	(661) 399-2944 x115
Business Email Address:	Not reported
Contact Person:	Vernon Varner, Jacob Panero, E L VARNER, DAN RICKARD
Mailing Address:	PO Box 80427
Mailing City:	Bakersfield
Mailing State:	CA
Mailing Zip:	93380-0427
Mailing County:	Kern
Mailing Phone:	(661) 399-2944 x115
Waste Tire Permit Summary:	No Permit record for this business.

HIST CORTESE:

edr_fname:	VARNER BROS.
edr_fadd1:	1808 ROBERTS
City,State,Zip:	BAKERSFIELD, CA
Region:	CORTESE
Facility County Code:	15
Reg By:	LTNKA
Reg Id:	5T15000043

CERS:

Name:	VARNER BROS.
Address:	1808 ROBERTS LN
City,State,Zip:	BAKERSFIELD, CA 93308
Site ID:	246630
CERS ID:	T0602900043
CERS Description:	Leaking Underground Storage Tank Cleanup Site

Affiliation:

Affiliation Type Desc:	Regional Board Caseworker
Entity Name:	JOHN WHITING - CENTRAL VALLEY RWQCB (REGION 5F)
Entity Title:	Not reported
Affiliation Address:	1685 E STREET
Affiliation City:	FRESNO
Affiliation State:	CA
Affiliation Country:	Not reported
Affiliation Zip:	Not reported

VARNER BROS. (Continued) **S100877485**

Affiliation Phone: Not reported

Affiliation Type Desc: Local Agency Caseworker
Entity Name: JANIS LEHMAN - KERN COUNTY
Entity Title: Not reported
Affiliation Address: 2700 "M" STREET SUITE 300
Affiliation City: BAKERSFIELD
Affiliation State: CA
Affiliation Country: Not reported
Affiliation Zip: Not reported
Affiliation Phone: Not reported

94
ENE
1/2-1
0.609 mi.
3215 ft.

BAKERSFIELD
1200 OLIVE DR
BAKERSFIELD, CA 95814

ENVIROSTOR **S101628179**
SWEEPS UST **N/A**
CA FID UST
EMI
CERS

Relative:
Higher

Actual:
440 ft.

ENVIROSTOR:
Name: CALTRANS SERVICE YARD
Address: 1200 OLIVE DRIVE
City,State,Zip: OILDALE, CA 93308
Facility ID: 60001605
Status: Inactive - Needs Evaluation
Status Date: 11/29/2011
Site Code: 102178
Site Type: Evaluation
Site Type Detailed: Evaluation
Acres: 0.1
NPL: NO
Regulatory Agencies: SMBRP
Lead Agency: SMBRP
Program Manager: Not reported
Supervisor: Kevin Shaddy
Division Branch: Cleanup San Joaquin
Assembly: 34
Senate: 16
Special Program: EPA - PASI
Restricted Use: NO
Site Mgmt Req: NONE SPECIFIED
Funding: Other Non-Military Funds
Latitude: 35.41304
Longitude: -119.0462
APN: NONE SPECIFIED
Past Use: NONE SPECIFIED
Potential COC: NONE SPECIFIED
Confirmed COC: NONE SPECIFIED
Potential Description: NONE SPECIFIED
Alias Name: 102178
Alias Type: Project Code (Site Code)
Alias Name: 60001605
Alias Type: Envirostor ID Number

Completed Info:
Completed Area Name: PROJECT WIDE
Completed Sub Area Name: Not reported
Completed Document Type: PA/SI Site Screening

BAKERSFIELD (Continued) **S101628179**

Completed Date: 09/19/2012
Comments: Not reported

Future Area Name: Not reported
Future Sub Area Name: Not reported
Future Document Type: Not reported
Future Due Date: Not reported
Schedule Area Name: Not reported
Schedule Sub Area Name: Not reported
Schedule Document Type: Not reported
Schedule Due Date: Not reported
Schedule Revised Date: Not reported

SWEEPS UST:
Name: BAKERSFIELD
Address: 1200 OLIVE DR
City: BAKERSFIELD
Status: Active
Comp Number: 68045
Number: 9
Board Of Equalization: Not reported
Referral Date: 07-01-92
Action Date: 07-01-92
Created Date: 09-30-89
Owner Tank Id: 1
SWRCB Tank Id: 15-000-068045-000001
Tank Status: A
Capacity: 10000
Active Date: 07-01-85
Tank Use: M.V. FUEL
STG: P
Content: REG UNLEADED
Number Of Tanks: 2

Name: BAKERSFIELD
Address: 1200 OLIVE DR
City: BAKERSFIELD
Status: Active
Comp Number: 68045
Number: 9
Board Of Equalization: Not reported
Referral Date: 07-01-92
Action Date: 07-01-92
Created Date: 09-30-89
Owner Tank Id: 2
SWRCB Tank Id: 15-000-068045-000002
Tank Status: A
Capacity: 5000
Active Date: 07-01-85
Tank Use: M.V. FUEL
STG: P
Content: DIESEL
Number Of Tanks: Not reported

CA FID UST:
Facility ID: 15001981

BAKERSFIELD (Continued) **S101628179**

Regulated By:	UTNKA
Regulated ID:	00068045
Cortese Code:	Not reported
SIC Code:	Not reported
Facility Phone:	8053952808
Mail To:	Not reported
Mailing Address:	1200 OLIVE DR
Mailing Address 2:	Not reported
Mailing City,St,Zip:	BAKERSFIELD 95814
Contact:	Not reported
Contact Phone:	Not reported
DUNs Number:	Not reported
NPDES Number:	Not reported
EPA ID:	Not reported
Comments:	Not reported
Status:	Active

EMI:

Name:	CA DEPT OF TRANSPORTATION
Address:	1200 OLIVE DR
City,State,Zip:	BAKERSFIELD, CA 93308
Year:	2008
County Code:	15
Air Basin:	SJV
Facility ID:	1271
Air District Name:	SJU
SIC Code:	5541
Air District Name:	SAN JOAQUIN VALLEY UNIFIED APCD
Community Health Air Pollution Info System:	Not reported
Consolidated Emission Reporting Rule:	Not reported
Total Organic Hydrocarbon Gases Tons/Yr:	.0326518406282542996
Reactive Organic Gases Tons/Yr:	.03249018610191337
Carbon Monoxide Emissions Tons/Yr:	0
NOX - Oxides of Nitrogen Tons/Yr:	0
SOX - Oxides of Sulphur Tons/Yr:	0
Particulate Matter Tons/Yr:	0
Part. Matter 10 Micrometers and Smllr Tons/Yr:	0

Name:	CA DEPT OF TRANSPORTATION
Address:	1200 OLIVE DR
City,State,Zip:	BAKERSFIELD, CA 93308
Year:	2009
County Code:	15
Air Basin:	SJV
Facility ID:	1271
Air District Name:	SJU
SIC Code:	9199
Air District Name:	SAN JOAQUIN VALLEY UNIFIED APCD
Community Health Air Pollution Info System:	Not reported
Consolidated Emission Reporting Rule:	Not reported
Total Organic Hydrocarbon Gases Tons/Yr:	3.9673073612281201E-2
Reactive Organic Gases Tons/Yr:	0.0394766579799651
Carbon Monoxide Emissions Tons/Yr:	0
NOX - Oxides of Nitrogen Tons/Yr:	0
SOX - Oxides of Sulphur Tons/Yr:	0
Particulate Matter Tons/Yr:	0
Part. Matter 10 Micrometers and Smllr Tons/Yr:	0

BAKERSFIELD (Continued) **S101628179**

Name:	CA DEPT OF TRANSPORTATION
Address:	1200 OLIVE DR
City,State,Zip:	BAKERSFIELD, CA 93308
Year:	2010
County Code:	15
Air Basin:	SJV
Facility ID:	1271
Air District Name:	SJU
SIC Code:	9199
Air District Name:	SAN JOAQUIN VALLEY UNIFIED APCD
Community Health Air Pollution Info System:	Not reported
Consolidated Emission Reporting Rule:	Not reported
Total Organic Hydrocarbon Gases Tons/Yr:	3.9585984466589202E-2
Reactive Organic Gases Tons/Yr:	3.9390000000000001E-2
Carbon Monoxide Emissions Tons/Yr:	0
NOX - Oxides of Nitrogen Tons/Yr:	0
SOX - Oxides of Sulphur Tons/Yr:	0
Particulate Matter Tons/Yr:	0
Part. Matter 10 Micrometers and Smllr Tons/Yr:	0

Name:	CA DEPT OF TRANSPORTATION
Address:	1200 OLIVE DR
City,State,Zip:	BAKERSFIELD, CA 93308
Year:	2011
County Code:	15
Air Basin:	SJV
Facility ID:	1271
Air District Name:	SJU
SIC Code:	9199
Air District Name:	SAN JOAQUIN VALLEY UNIFIED APCD
Community Health Air Pollution Info System:	Not reported
Consolidated Emission Reporting Rule:	Not reported
Total Organic Hydrocarbon Gases Tons/Yr:	0.038581820417
Reactive Organic Gases Tons/Yr:	0.038390807421
Carbon Monoxide Emissions Tons/Yr:	0
NOX - Oxides of Nitrogen Tons/Yr:	0
SOX - Oxides of Sulphur Tons/Yr:	0
Particulate Matter Tons/Yr:	0
Part. Matter 10 Micrometers and Smllr Tons/Yr:	0

Name:	CA DEPT OF TRANSPORTATION
Address:	1200 OLIVE DR
City,State,Zip:	BAKERSFIELD, CA 93308
Year:	2012
County Code:	15
Air Basin:	SJV
Facility ID:	1271
Air District Name:	SJU
SIC Code:	9199
Air District Name:	SAN JOAQUIN VALLEY UNIFIED APCD
Community Health Air Pollution Info System:	Not reported
Consolidated Emission Reporting Rule:	Not reported
Total Organic Hydrocarbon Gases Tons/Yr:	0.038926218059
Reactive Organic Gases Tons/Yr:	0.0387335
Carbon Monoxide Emissions Tons/Yr:	0
NOX - Oxides of Nitrogen Tons/Yr:	0
SOX - Oxides of Sulphur Tons/Yr:	0

BAKERSFIELD (Continued) **S101628179**

Particulate Matter Tons/Yr: 0
Part. Matter 10 Micrometers and Smllr Tons/Yr: 0

Name: CA DEPT OF TRANSPORTATION
Address: 1200 OLIVE DR
City,State,Zip: BAKERSFIELD, CA 93308
Year: 2013
County Code: 15
Air Basin: SJV
Facility ID: 1271
Air District Name: SJU
SIC Code: 9199
Air District Name: SAN JOAQUIN VALLEY UNIFIED APCD
Community Health Air Pollution Info System: Not reported
Consolidated Emission Reporting Rule: Not reported
Total Organic Hydrocarbon Gases Tons/Yr: 0.24685556203
Reactive Organic Gases Tons/Yr: 0.06305
Carbon Monoxide Emissions Tons/Yr: 0.087193328
NOX - Oxides of Nitrogen Tons/Yr: 0.09394
SOX - Oxides of Sulphur Tons/Yr: 0.0001537
Particulate Matter Tons/Yr: 0.0044526379589
Part. Matter 10 Micrometers and Smllr Tons/Yr: 0.00438

Name: CA DEPT OF TRANSPORTATION
Address: 1200 OLIVE DR
City,State,Zip: BAKERSFIELD, CA 93308
Year: 2014
County Code: 15
Air Basin: SJV
Facility ID: 1271
Air District Name: SJU
SIC Code: 9199
Air District Name: SAN JOAQUIN VALLEY APCD
Community Health Air Pollution Info System: Not reported
Consolidated Emission Reporting Rule: Not reported
Total Organic Hydrocarbon Gases Tons/Yr: 0.24644818742
Reactive Organic Gases Tons/Yr: 0.06306824454
Carbon Monoxide Emissions Tons/Yr: 0.087168259468
NOX - Oxides of Nitrogen Tons/Yr: 0.093977333436
SOX - Oxides of Sulphur Tons/Yr: 0.0001308247523
Particulate Matter Tons/Yr: 0.004452705043
Part. Matter 10 Micrometers and Smllr Tons/Yr: 0.0043799850726

Name: CA DEPT OF TRANSPORTATION
Address: 1200 OLIVE DR
City,State,Zip: BAKERSFIELD, CA 93308
Year: 2015
County Code: 15
Air Basin: SJV
Facility ID: 1271
Air District Name: SJU
SIC Code: 9199
Air District Name: SAN JOAQUIN VALLEY APCD
Community Health Air Pollution Info System: Not reported
Consolidated Emission Reporting Rule: Not reported
Total Organic Hydrocarbon Gases Tons/Yr: 0.24685556203
Reactive Organic Gases Tons/Yr: 0.06305

BAKERSFIELD (Continued) **S101628179**

Carbon Monoxide Emissions Tons/Yr:	0.087193328
NOX - Oxides of Nitrogen Tons/Yr:	0.09394
SOX - Oxides of Sulphur Tons/Yr:	0.0001308
Particulate Matter Tons/Yr:	0.0044526379589
Part. Matter 10 Micrometers and Smllr Tons/Yr:	0.00438

Name:	CA DEPT OF TRANSPORTATION
Address:	1200 OLIVE DR
City,State,Zip:	BAKERSFIELD, CA 93308
Year:	2016
County Code:	15
Air Basin:	SJV
Facility ID:	1271
Air District Name:	SJU
SIC Code:	9199
Air District Name:	SAN JOAQUIN VALLEY APCD
Community Health Air Pollution Info System:	Not reported
Consolidated Emission Reporting Rule:	Not reported
Total Organic Hydrocarbon Gases Tons/Yr:	0.24685556203
Reactive Organic Gases Tons/Yr:	0.06305
Carbon Monoxide Emissions Tons/Yr:	0.087193328
NOX - Oxides of Nitrogen Tons/Yr:	0.09394
SOX - Oxides of Sulphur Tons/Yr:	0.0001308
Particulate Matter Tons/Yr:	0.0044526379589
Part. Matter 10 Micrometers and Smllr Tons/Yr:	0.00438

Name:	CA DEPT OF TRANSPORTATION
Address:	1200 OLIVE DR
City,State,Zip:	BAKERSFIELD, CA 93308
Year:	2017
County Code:	15
Air Basin:	SJV
Facility ID:	1271
Air District Name:	SJU
SIC Code:	9199
Air District Name:	SAN JOAQUIN VALLEY APCD
Community Health Air Pollution Info System:	Not reported
Consolidated Emission Reporting Rule:	Not reported
Total Organic Hydrocarbon Gases Tons/Yr:	0.23936556203
Reactive Organic Gases Tons/Yr:	0.05556
Carbon Monoxide Emissions Tons/Yr:	0.087193328
NOX - Oxides of Nitrogen Tons/Yr:	0.09394
SOX - Oxides of Sulphur Tons/Yr:	0.0001308
Particulate Matter Tons/Yr:	0.0044526379589
Part. Matter 10 Micrometers and Smllr Tons/Yr:	0.00438

CERS:

Name:	CA DEPT OF TRANSPORTATION
Address:	1200 OLIVE DR
City,State,Zip:	BAKERSFIELD, CA 93308
Site ID:	456384
CERS ID:	110054226422
CERS Description:	US EPA Air Emission Inventory System (EIS)

95
ESE
1/2-1
0.682 mi.
3602 ft.

RAIN FOR RENT
3404 STATE STREET
OILDALE, CA 93308

ENVIROSTOR **S112165816**
N/A

Relative:
Lower

Actual:
429 ft.

ENVIROSTOR:

Name:	RAIN FOR RENT
Address:	3404 STATE STREET
City,State,Zip:	OILDALE, CA 93308
Facility ID:	60001771
Status:	Inactive - Needs Evaluation
Status Date:	08/21/2012
Site Code:	n/a
Site Type:	Evaluation
Site Type Detailed:	Evaluation
Acres:	0.01
NPL:	NO
Regulatory Agencies:	SMBRP
Lead Agency:	SMBRP
Program Manager:	Not reported
Supervisor:	Kevin Shaddy
Division Branch:	Cleanup San Joaquin
Assembly:	32
Senate:	16
Special Program:	EPA - PASI
Restricted Use:	NO
Site Mgmt Req:	NONE SPECIFIED
Funding:	EPA Grant
Latitude:	35.40652
Longitude:	-119.0448
APN:	NONE SPECIFIED
Past Use:	NONE SPECIFIED
Potential COC:	NONE SPECIFIED
Confirmed COC:	NONE SPECIFIED
Potential Description:	NONE SPECIFIED
Alias Name:	n/a
Alias Type:	Project Code (Site Code)
Alias Name:	60001771
Alias Type:	Envirostor ID Number

Completed Info:

Completed Area Name:	PROJECT WIDE
Completed Sub Area Name:	Not reported
Completed Document Type:	PA/SI Site Screening
Completed Date:	08/20/2013
Comments:	Not reported
Future Area Name:	Not reported
Future Sub Area Name:	Not reported
Future Document Type:	Not reported
Future Due Date:	Not reported
Schedule Area Name:	Not reported
Schedule Sub Area Name:	Not reported
Schedule Document Type:	Not reported
Schedule Due Date:	Not reported
Schedule Revised Date:	Not reported

96
NE
1/2-1
0.701 mi.
3701 ft.

CLEAN HARBORS INDUSTRIAL SERVICES INC
1400 NORRIS RD
BAKERSFIELD, CA 93308

ENVIROSTOR
LUST
HAZNET
CERS

U003991995
N/A

Relative:
Higher

Actual:
448 ft.

ENVIROSTOR:

Name:	SIERRA PROCESS SYSTEMS
Address:	1400 NORRIS ROAD
City,State,Zip:	OILDALE, CA 93308
Facility ID:	60001770
Status:	Inactive - Needs Evaluation
Status Date:	08/21/2012
Site Code:	n/a
Site Type:	Evaluation
Site Type Detailed:	Evaluation
Acres:	0.01
NPL:	NO
Regulatory Agencies:	SMBRP
Lead Agency:	SMBRP
Program Manager:	Not reported
Supervisor:	Kevin Shaddy
Division Branch:	Cleanup San Joaquin
Assembly:	32
Senate:	16
Special Program:	EPA - PASI
Restricted Use:	NO
Site Mgmt Req:	NONE SPECIFIED
Funding:	EPA Grant
Latitude:	35.42029
Longitude:	-119.0498
APN:	NONE SPECIFIED
Past Use:	NONE SPECIFIED
Potential COC:	NONE SPECIFIED
Confirmed COC:	NONE SPECIFIED
Potential Description:	NONE SPECIFIED
Alias Name:	n/a
Alias Type:	Project Code (Site Code)
Alias Name:	60001770
Alias Type:	Envirostor ID Number

Completed Info:

Completed Area Name:	PROJECT WIDE
Completed Sub Area Name:	Not reported
Completed Document Type:	PA/SI Site Screening
Completed Date:	08/20/2013
Comments:	Not reported
Future Area Name:	Not reported
Future Sub Area Name:	Not reported
Future Document Type:	Not reported
Future Due Date:	Not reported
Schedule Area Name:	Not reported
Schedule Sub Area Name:	Not reported
Schedule Document Type:	Not reported
Schedule Due Date:	Not reported
Schedule Revised Date:	Not reported

LUST REG 5:

CLEAN HARBORS INDUSTRIAL SERVICES INC (Continued) **U003991995**

Name: CAL CUT YARD
Address: 1400 NORRIS RD
City: BAKERSFIELD
Region: 5
Status: Case Closed
Case Number: 5T15000068
Case Type: Soil only
Substance: GASOLINE
Staff Initials: JDW
Lead Agency: Local
Program: LUST
MTBE Code: N/A

HAZNET:
Name: CLEAN HARBORS INDUSTRIAL SERVICES INC
Address: 1400 NORRIS RD
City,State,Zip: BAKERSFIELD, CA 93308
Year: 2015
GEPAID: CAL000404851
Contact: BRITA LANCASTER
Telephone: 6616156560
Mailing Name: Not reported
Mailing Address: PO BOX 80116
Mailing City,St,Zip: BAKERSFIELD, CA 93380
Gen County: Kern
TSD EPA ID: CAL000282598
TSD County: Kern
Tons: 1.7514
CA Waste Code: 222-Oil/water separation sludge
Method: H141-Storage, Bulking, And/Or Transfer Off Site--No Treatment/Reovery (H010-H129) Or (H131-H135)
Facility County: Kern

Name: CLEAN HARBORS INDUSTRIAL SERVICES INC
Address: 1400 NORRIS RD
City,State,Zip: BAKERSFIELD, CA 93308
Year: 2015
GEPAID: CAL000404851
Contact: BRITA LANCASTER
Telephone: 6616156560
Mailing Name: Not reported
Mailing Address: PO BOX 80116
Mailing City,St,Zip: BAKERSFIELD, CA 93380
Gen County: Kern
TSD EPA ID: CAT080013352
TSD County: Los Angeles
Tons: 0.22935
CA Waste Code: 133-Aqueous solution with total organic residues 10 percent or more
Method: H039-Other Recovery Of Reclamation For Reuse Including Acid Regeneration, Organics Recovery Ect
Facility County: Kern

Name: CLEAN HARBORS INDUSTRIAL SERVICES INC
Address: 1400 NORRIS RD
City,State,Zip: BAKERSFIELD, CA 93308
Year: 2015
GEPAID: CAL000404851

CLEAN HARBORS INDUSTRIAL SERVICES INC (Continued) **U003991995**

Contact: BRITA LANCASTER
Telephone: 6616156560
Mailing Name: Not reported
Mailing Address: PO BOX 80116
Mailing City,St,Zip: BAKERSFIELD, CA 93380
Gen County: Kern
TSD EPA ID: CAT080013352
TSD County: Los Angeles
Tons: 0.4587
CA Waste Code: 291-Latex waste
Method: H039-Other Recovery Of Reclamation For Reuse Including Acid Regeneration, Organics Recovery Ect
Facility County: Kern

Name: CLEAN HARBORS INDUSTRIAL SERVICES INC
Address: 1400 NORRIS RD
City,State,Zip: BAKERSFIELD, CA 93308
Year: 2015
GEPAID: CAL000404851
Contact: BRITA LANCASTER
Telephone: 6616156560
Mailing Name: Not reported
Mailing Address: PO BOX 80116
Mailing City,St,Zip: BAKERSFIELD, CA 93380
Gen County: Kern
TSD EPA ID: CAT080013352
TSD County: Los Angeles
Tons: 0.198
CA Waste Code: 214-Unspecified solvent mixture
Method: H061-Fuel Blending Prior To Energy Recovery At Another Site
Facility County: Kern

Name: CLEAN HARBORS INDUSTRIAL SERVICES INC
Address: 1400 NORRIS RD
City,State,Zip: BAKERSFIELD, CA 93308
Year: 2015
GEPAID: CAL000404851
Contact: BRITA LANCASTER
Telephone: 6616156560
Mailing Name: Not reported
Mailing Address: PO BOX 80116
Mailing City,St,Zip: BAKERSFIELD, CA 93380
Gen County: Kern
TSD EPA ID: CAT080013352
TSD County: Los Angeles
Tons: Not reported
CA Waste Code: 214-Unspecified solvent mixture
Method: -
Facility County: Kern

Click this hyperlink while viewing on your computer to access
8 additional CA_HAZNET: record(s) in the EDR Site Report.

CERS:
Name: CAL CUT YARD
Address: 1400 NORRIS RD
City,State,Zip: BAKERSFIELD, CA 93308

CLEAN HARBORS INDUSTRIAL SERVICES INC (Continued) **U003991995**

Site ID: 238172
CERS ID: T0602900068
CERS Description: Leaking Underground Storage Tank Cleanup Site

Affiliation:
Affiliation Type Desc: Regional Board Caseworker
Entity Name: JOHN WHITING - CENTRAL VALLEY RWQCB (REGION 5F)
Entity Title: Not reported
Affiliation Address: 1685 E STREET
Affiliation City: FRESNO
Affiliation State: CA
Affiliation Country: Not reported
Affiliation Zip: Not reported
Affiliation Phone: Not reported

Affiliation Type Desc: Local Agency Caseworker
Entity Name: JANIS LEHMAN - KERN COUNTY
Entity Title: Not reported
Affiliation Address: 2700 "M" STREET SUITE 300
Affiliation City: BAKERSFIELD
Affiliation State: CA
Affiliation Country: Not reported
Affiliation Zip: Not reported
Affiliation Phone: Not reported

Count: 0 records.

ORPHAN SUMMARY

City	EDR ID	Site Name	Site Address	Zip	Database(s)
		NO SITES FOUND			

GOVERNMENT RECORDS SEARCHED / DATA CURRENCY TRACKING

To maintain currency of the following federal and state databases, EDR contacts the appropriate governmental agency on a monthly or quarterly basis, as required.

Number of Days to Update: Provides confirmation that EDR is reporting records that have been updated within 90 days from the date the government agency made the information available to the public.

STANDARD ENVIRONMENTAL RECORDS

Federal NPL site list

NPL: National Priority List

National Priorities List (Superfund). The NPL is a subset of CERCLIS and identifies over 1,200 sites for priority cleanup under the Superfund Program. NPL sites may encompass relatively large areas. As such, EDR provides polygon coverage for over 1,000 NPL site boundaries produced by EPA's Environmental Photographic Interpretation Center (EPIC) and regional EPA offices.

Date of Government Version: 10/25/2019
Date Data Arrived at EDR: 11/07/2019
Date Made Active in Reports: 11/20/2019
Number of Days to Update: 13

Source: EPA
Telephone: N/A
Last EDR Contact: 01/03/2020
Next Scheduled EDR Contact: 04/13/2020
Data Release Frequency: Quarterly

NPL Site Boundaries

Sources:

EPA's Environmental Photographic Interpretation Center (EPIC)
Telephone: 202-564-7333

EPA Region 1
Telephone 617-918-1143

EPA Region 3
Telephone 215-814-5418

EPA Region 4
Telephone 404-562-8033

EPA Region 5
Telephone 312-886-6686

EPA Region 6
Telephone: 214-655-6659

EPA Region 7
Telephone: 913-551-7247

EPA Region 8
Telephone: 303-312-6774

EPA Region 9
Telephone: 415-947-4246

EPA Region 10
Telephone 206-553-8665

Proposed NPL: Proposed National Priority List Sites

A site that has been proposed for listing on the National Priorities List through the issuance of a proposed rule in the Federal Register. EPA then accepts public comments on the site, responds to the comments, and places on the NPL those sites that continue to meet the requirements for listing.

Date of Government Version: 10/25/2019
Date Data Arrived at EDR: 11/07/2019
Date Made Active in Reports: 11/20/2019
Number of Days to Update: 13

Source: EPA
Telephone: N/A
Last EDR Contact: 01/03/2020
Next Scheduled EDR Contact: 04/13/2020
Data Release Frequency: Quarterly

NPL LIENS: Federal Superfund Liens

Federal Superfund Liens. Under the authority granted the USEPA by CERCLA of 1980, the USEPA has the authority to file liens against real property in order to recover remedial action expenditures or when the property owner received notification of potential liability. USEPA compiles a listing of filed notices of Superfund Liens.

Date of Government Version: 10/15/1991
Date Data Arrived at EDR: 02/02/1994
Date Made Active in Reports: 03/30/1994
Number of Days to Update: 56

Source: EPA
Telephone: 202-564-4267
Last EDR Contact: 08/15/2011
Next Scheduled EDR Contact: 11/28/2011
Data Release Frequency: No Update Planned

Federal Delisted NPL site list

Delisted NPL: National Priority List Deletions

The National Oil and Hazardous Substances Pollution Contingency Plan (NCP) establishes the criteria that the EPA uses to delete sites from the NPL. In accordance with 40 CFR 300.425.(e), sites may be deleted from the NPL where no further response is appropriate.

Date of Government Version: 10/25/2019
Date Data Arrived at EDR: 11/07/2019
Date Made Active in Reports: 11/20/2019
Number of Days to Update: 13

Source: EPA
Telephone: N/A
Last EDR Contact: 01/03/2020
Next Scheduled EDR Contact: 04/13/2020
Data Release Frequency: Quarterly

Federal CERCLIS list

FEDERAL FACILITY: Federal Facility Site Information listing

A listing of National Priority List (NPL) and Base Realignment and Closure (BRAC) sites found in the Comprehensive Environmental Response, Compensation and Liability Information System (CERCLIS) Database where EPA Federal Facilities Restoration and Reuse Office is involved in cleanup activities.

Date of Government Version: 04/03/2019
Date Data Arrived at EDR: 04/05/2019
Date Made Active in Reports: 05/14/2019
Number of Days to Update: 39

Source: Environmental Protection Agency
Telephone: 703-603-8704
Last EDR Contact: 04/05/2019
Next Scheduled EDR Contact: 04/13/2020
Data Release Frequency: Varies

SEMS: Superfund Enterprise Management System

SEMS (Superfund Enterprise Management System) tracks hazardous waste sites, potentially hazardous waste sites, and remedial activities performed in support of EPA's Superfund Program across the United States. The list was formerly know as CERCLIS, renamed to SEMS by the EPA in 2015. The list contains data on potentially hazardous waste sites that have been reported to the USEPA by states, municipalities, private companies and private persons, pursuant to Section 103 of the Comprehensive Environmental Response, Compensation, and Liability Act (CERCLA). This dataset also contains sites which are either proposed to or on the National Priorities List (NPL) and the sites which are in the screening and assessment phase for possible inclusion on the NPL.

Date of Government Version: 10/25/2019
Date Data Arrived at EDR: 11/07/2019
Date Made Active in Reports: 11/21/2019
Number of Days to Update: 14

Source: EPA
Telephone: 800-424-9346
Last EDR Contact: 01/03/2020
Next Scheduled EDR Contact: 01/27/2020
Data Release Frequency: Quarterly

Federal CERCLIS NFRAP site list

SEMS-ARCHIVE: Superfund Enterprise Management System Archive

SEMS-ARCHIVE (Superfund Enterprise Management System Archive) tracks sites that have no further interest under the Federal Superfund Program based on available information. The list was formerly known as the CERCLIS-NFRAP, renamed to SEMS ARCHIVE by the EPA in 2015. EPA may perform a minimal level of assessment work at a site while it is archived if site conditions change and/or new information becomes available. Archived sites have been removed and archived from the inventory of SEMS sites. Archived status indicates that, to the best of EPA's knowledge, assessment at a site has been completed and that EPA has determined no further steps will be taken to list the site on the National Priorities List (NPL), unless information indicates this decision was not appropriate or other considerations require a recommendation for listing at a later time. The decision does not necessarily mean that there is no hazard associated with a given site; it only means that. based upon available information, the location is not judged to be potential NPL site.

Date of Government Version: 10/25/2019
Date Data Arrived at EDR: 11/07/2019
Date Made Active in Reports: 11/21/2019
Number of Days to Update: 14

Source: EPA
Telephone: 800-424-9346
Last EDR Contact: 01/03/2020
Next Scheduled EDR Contact: 01/27/2020
Data Release Frequency: Quarterly

Federal RCRA CORRACTS facilities list

CORRACTS: Corrective Action Report

CORRACTS identifies hazardous waste handlers with RCRA corrective action activity.

Date of Government Version: 12/16/2019
Date Data Arrived at EDR: 12/16/2019
Date Made Active in Reports: 12/20/2019
Number of Days to Update: 4

Source: EPA
Telephone: 800-424-9346
Last EDR Contact: 12/16/2019
Next Scheduled EDR Contact: 04/06/2020
Data Release Frequency: Quarterly

Federal RCRA non-CORRACTS TSD facilities list

RCRA-TSDF: RCRA - Treatment, Storage and Disposal

RCRAInfo is EPA's comprehensive information system, providing access to data supporting the Resource Conservation and Recovery Act (RCRA) of 1976 and the Hazardous and Solid Waste Amendments (HSWA) of 1984. The database includes selective information on sites which generate, transport, store, treat and/or dispose of hazardous waste as defined by the Resource Conservation and Recovery Act (RCRA). Transporters are individuals or entities that move hazardous waste from the generator offsite to a facility that can recycle, treat, store, or dispose of the waste. TSDFs treat, store, or dispose of the waste.

Date of Government Version: 12/16/2019
Date Data Arrived at EDR: 12/16/2019
Date Made Active in Reports: 12/20/2019
Number of Days to Update: 4

Source: Environmental Protection Agency
Telephone: (415) 495-8895
Last EDR Contact: 12/16/2019
Next Scheduled EDR Contact: 04/06/2020
Data Release Frequency: Quarterly

Federal RCRA generators list

RCRA-LQG: RCRA - Large Quantity Generators

RCRAInfo is EPA's comprehensive information system, providing access to data supporting the Resource Conservation and Recovery Act (RCRA) of 1976 and the Hazardous and Solid Waste Amendments (HSWA) of 1984. The database includes selective information on sites which generate, transport, store, treat and/or dispose of hazardous waste as defined by the Resource Conservation and Recovery Act (RCRA). Large quantity generators (LQGs) generate over 1,000 kilograms (kg) of hazardous waste, or over 1 kg of acutely hazardous waste per month.

Date of Government Version: 12/16/2019
Date Data Arrived at EDR: 12/16/2019
Date Made Active in Reports: 12/20/2019
Number of Days to Update: 4

Source: Environmental Protection Agency
Telephone: (415) 495-8895
Last EDR Contact: 12/16/2019
Next Scheduled EDR Contact: 04/06/2020
Data Release Frequency: Quarterly

RCRA-SQG: RCRA - Small Quantity Generators

RCRAInfo is EPA's comprehensive information system, providing access to data supporting the Resource Conservation and Recovery Act (RCRA) of 1976 and the Hazardous and Solid Waste Amendments (HSWA) of 1984. The database includes selective information on sites which generate, transport, store, treat and/or dispose of hazardous waste as defined by the Resource Conservation and Recovery Act (RCRA). Small quantity generators (SQGs) generate between 100 kg and 1,000 kg of hazardous waste per month.

Date of Government Version: 12/16/2019
Date Data Arrived at EDR: 12/16/2019
Date Made Active in Reports: 12/20/2019
Number of Days to Update: 4

Source: Environmental Protection Agency
Telephone: (415) 495-8895
Last EDR Contact: 12/16/2019
Next Scheduled EDR Contact: 04/06/2020
Data Release Frequency: Quarterly

RCRA-VSQG: RCRA - Very Small Quantity Generators (Formerly Conditionally Exempt Small Quantity Generators)

RCRAInfo is EPA's comprehensive information system, providing access to data supporting the Resource Conservation and Recovery Act (RCRA) of 1976 and the Hazardous and Solid Waste Amendments (HSWA) of 1984. The database includes selective information on sites which generate, transport, store, treat and/or dispose of hazardous waste as defined by the Resource Conservation and Recovery Act (RCRA). Very small quantity generators (VSQGs) generate less than 100 kg of hazardous waste, or less than 1 kg of acutely hazardous waste per month.

Date of Government Version: 12/16/2019
Date Data Arrived at EDR: 12/16/2019
Date Made Active in Reports: 12/20/2019
Number of Days to Update: 4

Source: Environmental Protection Agency
Telephone: (415) 495-8895
Last EDR Contact: 12/16/2019
Next Scheduled EDR Contact: 04/06/2020
Data Release Frequency: Quarterly

Federal institutional controls / engineering controls registries

LUCIS: Land Use Control Information System

LUCIS contains records of land use control information pertaining to the former Navy Base Realignment and Closure properties.

Date of Government Version: 08/13/2019
Date Data Arrived at EDR: 08/20/2019
Date Made Active in Reports: 08/26/2019
Number of Days to Update: 6

Source: Department of the Navy
Telephone: 843-820-7326
Last EDR Contact: 11/07/2019
Next Scheduled EDR Contact: 02/24/2020
Data Release Frequency: Varies

US ENG CONTROLS: Engineering Controls Sites List

A listing of sites with engineering controls in place. Engineering controls include various forms of caps, building foundations, liners, and treatment methods to create pathway elimination for regulated substances to enter environmental media or effect human health.

Date of Government Version: 08/19/2019
Date Data Arrived at EDR: 08/20/2019
Date Made Active in Reports: 08/26/2019
Number of Days to Update: 6

Source: Environmental Protection Agency
Telephone: 703-603-0695
Last EDR Contact: 11/22/2019
Next Scheduled EDR Contact: 03/09/2020
Data Release Frequency: Varies

US INST CONTROL: Sites with Institutional Controls

A listing of sites with institutional controls in place. Institutional controls include administrative measures, such as groundwater use restrictions, construction restrictions, property use restrictions, and post remediation care requirements intended to prevent exposure to contaminants remaining on site. Deed restrictions are generally required as part of the institutional controls.

Date of Government Version: 08/19/2019
Date Data Arrived at EDR: 08/20/2019
Date Made Active in Reports: 08/26/2019
Number of Days to Update: 6

Source: Environmental Protection Agency
Telephone: 703-603-0695
Last EDR Contact: 11/22/2019
Next Scheduled EDR Contact: 03/09/2020
Data Release Frequency: Varies

Federal ERNS list

ERNS: Emergency Response Notification System

Emergency Response Notification System. ERNS records and stores information on reported releases of oil and hazardous substances.

Date of Government Version: 09/09/2019
Date Data Arrived at EDR: 09/09/2019
Date Made Active in Reports: 09/23/2019
Number of Days to Update: 14

Source: National Response Center, United States Coast Guard
Telephone: 202-267-2180
Last EDR Contact: 12/19/2019
Next Scheduled EDR Contact: 04/06/2020
Data Release Frequency: Quarterly

State- and tribal - equivalent NPL

RESPONSE: State Response Sites

Identifies confirmed release sites where DTSC is involved in remediation, either in a lead or oversight capacity. These confirmed release sites are generally high-priority and high potential risk.

Date of Government Version: 10/28/2019
Date Data Arrived at EDR: 10/29/2019
Date Made Active in Reports: 01/07/2020
Number of Days to Update: 70

Source: Department of Toxic Substances Control
Telephone: 916-323-3400
Last EDR Contact: 10/29/2019
Next Scheduled EDR Contact: 02/10/2020
Data Release Frequency: Quarterly

State- and tribal - equivalent CERCLIS

ENVIROSTOR: EnviroStor Database

The Department of Toxic Substances Control's (DTSC's) Site Mitigation and Brownfields Reuse Program's (SMBRP's) EnviroStor database identifes sites that have known contamination or sites for which there may be reasons to investigate further. The database includes the following site types: Federal Superfund sites (National Priorities List (NPL)); State Response, including Military Facilities and State Superfund; Voluntary Cleanup; and School sites. EnviroStor provides similar information to the information that was available in CalSites, and provides additional site information, including, but not limited to, identification of formerly-contaminated properties that have been released for reuse, properties where environmental deed restrictions have been recorded to prevent inappropriate land uses, and risk characterization information that is used to assess potential impacts to public health and the environment at contaminated sites.

Date of Government Version: 10/28/2019
Date Data Arrived at EDR: 10/29/2019
Date Made Active in Reports: 01/07/2020
Number of Days to Update: 70

Source: Department of Toxic Substances Control
Telephone: 916-323-3400
Last EDR Contact: 10/29/2019
Next Scheduled EDR Contact: 02/10/2020
Data Release Frequency: Quarterly

State and tribal landfill and/or solid waste disposal site lists

SWF/LF (SWIS): Solid Waste Information System

Active, Closed and Inactive Landfills. SWF/LF records typically contain an inve ntory of solid waste disposal facilities or landfills. These may be active or i nactive facilities or open dumps that failed to meet RCRA Section 4004 criteria for solid waste landfills or disposal sites.

Date of Government Version: 11/11/2019
Date Data Arrived at EDR: 11/12/2019
Date Made Active in Reports: 01/08/2020
Number of Days to Update: 57

Source: Department of Resources Recycling and Recovery
Telephone: 916-341-6320
Last EDR Contact: 11/12/2019
Next Scheduled EDR Contact: 02/24/2020
Data Release Frequency: Quarterly

State and tribal leaking storage tank lists

LUST: Leaking Underground Fuel Tank Report (GEOTRACKER)
Leaking Underground Storage Tank (LUST) Sites included in GeoTracker. GeoTracker is the Water Boards data management system for sites that impact, or have the potential to impact, water quality in California, with emphasis on groundwater.

Date of Government Version: 09/09/2019
Date Data Arrived at EDR: 09/09/2019
Date Made Active in Reports: 10/31/2019
Number of Days to Update: 52
Source: State Water Resources Control Board
Telephone: see region list
Last EDR Contact: 12/10/2019
Next Scheduled EDR Contact: 03/23/2020
Data Release Frequency: Quarterly

LUST REG 9: Leaking Underground Storage Tank Report
Orange, Riverside, San Diego counties. For more current information, please refer to the State Water Resources Control Board's LUST database.

Date of Government Version: 03/01/2001
Date Data Arrived at EDR: 04/23/2001
Date Made Active in Reports: 05/21/2001
Number of Days to Update: 28
Source: California Regional Water Quality Control Board San Diego Region (9)
Telephone: 858-637-5595
Last EDR Contact: 09/26/2011
Next Scheduled EDR Contact: 01/09/2012
Data Release Frequency: No Update Planned

LUST REG 8: Leaking Underground Storage Tanks
California Regional Water Quality Control Board Santa Ana Region (8). For more current information, please refer to the State Water Resources Control Board's LUST database.

Date of Government Version: 02/14/2005
Date Data Arrived at EDR: 02/15/2005
Date Made Active in Reports: 03/28/2005
Number of Days to Update: 41
Source: California Regional Water Quality Control Board Santa Ana Region (8)
Telephone: 909-782-4496
Last EDR Contact: 08/15/2011
Next Scheduled EDR Contact: 11/28/2011
Data Release Frequency: No Update Planned

LUST REG 7: Leaking Underground Storage Tank Case Listing
Leaking Underground Storage Tank locations. Imperial, Riverside, San Diego, Santa Barbara counties.

Date of Government Version: 02/26/2004
Date Data Arrived at EDR: 02/26/2004
Date Made Active in Reports: 03/24/2004
Number of Days to Update: 27
Source: California Regional Water Quality Control Board Colorado River Basin Region (7)
Telephone: 760-776-8943
Last EDR Contact: 08/01/2011
Next Scheduled EDR Contact: 11/14/2011
Data Release Frequency: No Update Planned

LUST REG 5: Leaking Underground Storage Tank Database
Leaking Underground Storage Tank locations. Alameda, Alpine, Amador, Butte, Colusa, Contra Costa, Calveras, El Dorado, Fresno, Glenn, Kern, Kings, Lake, Lassen, Madera, Mariposa, Merced, Modoc, Napa, Nevada, Placer, Plumas, Sacramento, San Joaquin, Shasta, Solano, Stanislaus, Sutter, Tehama, Tulare, Tuolumne, Yolo, Yuba counties.

Date of Government Version: 07/01/2008
Date Data Arrived at EDR: 07/22/2008
Date Made Active in Reports: 07/31/2008
Number of Days to Update: 9
Source: California Regional Water Quality Control Board Central Valley Region (5)
Telephone: 916-464-4834
Last EDR Contact: 07/01/2011
Next Scheduled EDR Contact: 10/17/2011
Data Release Frequency: No Update Planned

LUST REG 4: Underground Storage Tank Leak List
Los Angeles, Ventura counties. For more current information, please refer to the State Water Resources Control Board's LUST database.

Date of Government Version: 09/07/2004
Date Data Arrived at EDR: 09/07/2004
Date Made Active in Reports: 10/12/2004
Number of Days to Update: 35
Source: California Regional Water Quality Control Board Los Angeles Region (4)
Telephone: 213-576-6710
Last EDR Contact: 09/06/2011
Next Scheduled EDR Contact: 12/19/2011
Data Release Frequency: No Update Planned

LUST REG 3: Leaking Underground Storage Tank Database
Leaking Underground Storage Tank locations. Monterey, San Benito, San Luis Obispo, Santa Barbara, Santa Cruz counties.

Date of Government Version: 05/19/2003
Date Data Arrived at EDR: 05/19/2003
Date Made Active in Reports: 06/02/2003
Number of Days to Update: 14

Source: California Regional Water Quality Control Board Central Coast Region (3)
Telephone: 805-542-4786
Last EDR Contact: 07/18/2011
Next Scheduled EDR Contact: 10/31/2011
Data Release Frequency: No Update Planned

LUST REG 2: Fuel Leak List
Leaking Underground Storage Tank locations. Alameda, Contra Costa, Marin, Napa, San Francisco, San Mateo, Santa Clara, Solano, Sonoma counties.

Date of Government Version: 09/30/2004
Date Data Arrived at EDR: 10/20/2004
Date Made Active in Reports: 11/19/2004
Number of Days to Update: 30

Source: California Regional Water Quality Control Board San Francisco Bay Region (2)
Telephone: 510-622-2433
Last EDR Contact: 09/19/2011
Next Scheduled EDR Contact: 01/02/2012
Data Release Frequency: No Update Planned

LUST REG 1: Active Toxic Site Investigation
Del Norte, Humboldt, Lake, Mendocino, Modoc, Siskiyou, Sonoma, Trinity counties. For more current information, please refer to the State Water Resources Control Board's LUST database.

Date of Government Version: 02/01/2001
Date Data Arrived at EDR: 02/28/2001
Date Made Active in Reports: 03/29/2001
Number of Days to Update: 29

Source: California Regional Water Quality Control Board North Coast (1)
Telephone: 707-570-3769
Last EDR Contact: 08/01/2011
Next Scheduled EDR Contact: 11/14/2011
Data Release Frequency: No Update Planned

LUST REG 6V: Leaking Underground Storage Tank Case Listing
Leaking Underground Storage Tank locations. Inyo, Kern, Los Angeles, Mono, San Bernardino counties.

Date of Government Version: 06/07/2005
Date Data Arrived at EDR: 06/07/2005
Date Made Active in Reports: 06/29/2005
Number of Days to Update: 22

Source: California Regional Water Quality Control Board Victorville Branch Office (6)
Telephone: 760-241-7365
Last EDR Contact: 09/12/2011
Next Scheduled EDR Contact: 12/26/2011
Data Release Frequency: No Update Planned

LUST REG 6L: Leaking Underground Storage Tank Case Listing
For more current information, please refer to the State Water Resources Control Board's LUST database.

Date of Government Version: 09/09/2003
Date Data Arrived at EDR: 09/10/2003
Date Made Active in Reports: 10/07/2003
Number of Days to Update: 27

Source: California Regional Water Quality Control Board Lahontan Region (6)
Telephone: 530-542-5572
Last EDR Contact: 09/12/2011
Next Scheduled EDR Contact: 12/26/2011
Data Release Frequency: No Update Planned

INDIAN LUST R9: Leaking Underground Storage Tanks on Indian Land
LUSTs on Indian land in Arizona, California, New Mexico and Nevada

Date of Government Version: 04/08/2019
Date Data Arrived at EDR: 07/29/2019
Date Made Active in Reports: 10/17/2019
Number of Days to Update: 80

Source: Environmental Protection Agency
Telephone: 415-972-3372
Last EDR Contact: 12/04/2019
Next Scheduled EDR Contact: 02/03/2020
Data Release Frequency: Varies

INDIAN LUST R6: Leaking Underground Storage Tanks on Indian Land
LUSTs on Indian land in New Mexico and Oklahoma.

Date of Government Version: 05/01/2019
Date Data Arrived at EDR: 07/29/2019
Date Made Active in Reports: 10/17/2019
Number of Days to Update: 80

Source: EPA Region 6
Telephone: 214-665-6597
Last EDR Contact: 10/25/2019
Next Scheduled EDR Contact: 02/03/2020
Data Release Frequency: Varies

INDIAN LUST R7: Leaking Underground Storage Tanks on Indian Land
LUSTs on Indian land in Iowa, Kansas, and Nebraska

Date of Government Version: 07/02/2019
Date Data Arrived at EDR: 10/16/2019
Date Made Active in Reports: 10/24/2019
Number of Days to Update: 8
Source: EPA Region 7
Telephone: 913-551-7003
Last EDR Contact: 12/16/2020
Next Scheduled EDR Contact: 02/03/2020
Data Release Frequency: Varies

INDIAN LUST R4: Leaking Underground Storage Tanks on Indian Land
LUSTs on Indian land in Florida, Mississippi and North Carolina.

Date of Government Version: 04/12/2019
Date Data Arrived at EDR: 07/29/2019
Date Made Active in Reports: 10/17/2019
Number of Days to Update: 80
Source: EPA Region 4
Telephone: 404-562-8677
Last EDR Contact: 12/03/2019
Next Scheduled EDR Contact: 02/03/2020
Data Release Frequency: Varies

INDIAN LUST R1: Leaking Underground Storage Tanks on Indian Land
A listing of leaking underground storage tank locations on Indian Land.

Date of Government Version: 04/11/2019
Date Data Arrived at EDR: 07/29/2019
Date Made Active in Reports: 10/17/2019
Number of Days to Update: 80
Source: EPA Region 1
Telephone: 617-918-1313
Last EDR Contact: 12/04/2019
Next Scheduled EDR Contact: 02/03/2020
Data Release Frequency: Varies

INDIAN LUST R5: Leaking Underground Storage Tanks on Indian Land
Leaking underground storage tanks located on Indian Land in Michigan, Minnesota and Wisconsin.

Date of Government Version: 04/08/2019
Date Data Arrived at EDR: 07/30/2019
Date Made Active in Reports: 10/17/2019
Number of Days to Update: 79
Source: EPA, Region 5
Telephone: 312-886-7439
Last EDR Contact: 12/04/2019
Next Scheduled EDR Contact: 02/03/2020
Data Release Frequency: Varies

INDIAN LUST R8: Leaking Underground Storage Tanks on Indian Land
LUSTs on Indian land in Colorado, Montana, North Dakota, South Dakota, Utah and Wyoming.

Date of Government Version: 05/02/2019
Date Data Arrived at EDR: 10/22/2019
Date Made Active in Reports: 11/11/2019
Number of Days to Update: 20
Source: EPA Region 8
Telephone: 303-312-6271
Last EDR Contact: 12/04/2019
Next Scheduled EDR Contact: 02/03/2020
Data Release Frequency: Varies

INDIAN LUST R10: Leaking Underground Storage Tanks on Indian Land
LUSTs on Indian land in Alaska, Idaho, Oregon and Washington.

Date of Government Version: 04/16/2019
Date Data Arrived at EDR: 07/29/2019
Date Made Active in Reports: 10/17/2019
Number of Days to Update: 80
Source: EPA Region 10
Telephone: 206-553-2857
Last EDR Contact: 12/04/2019
Next Scheduled EDR Contact: 02/03/2020
Data Release Frequency: Varies

CPS-SLIC: Statewide SLIC Cases (GEOTRACKER)
Cleanup Program Sites (CPS; also known as Site Cleanups [SC] and formerly known as Spills, Leaks, Investigations, and Cleanups [SLIC] sites) included in GeoTracker. GeoTracker is the Water Boards data management system for sites that impact, or have the potential to impact, water quality in California, with emphasis on groundwater.

Date of Government Version: 09/09/2019
Date Data Arrived at EDR: 09/09/2019
Date Made Active in Reports: 11/06/2019
Number of Days to Update: 58
Source: State Water Resources Control Board
Telephone: 866-480-1028
Last EDR Contact: 12/10/2019
Next Scheduled EDR Contact: 03/23/2020
Data Release Frequency: Varies

SLIC REG 1: Active Toxic Site Investigations

The SLIC (Spills, Leaks, Investigations and Cleanup) program is designed to protect and restore water quality from spills, leaks, and similar discharges.

Date of Government Version: 04/03/2003
Date Data Arrived at EDR: 04/07/2003
Date Made Active in Reports: 04/25/2003
Number of Days to Update: 18

Source: California Regional Water Quality Control Board, North Coast Region (1)
Telephone: 707-576-2220
Last EDR Contact: 08/01/2011
Next Scheduled EDR Contact: 11/14/2011
Data Release Frequency: No Update Planned

SLIC REG 2: Spills, Leaks, Investigation & Cleanup Cost Recovery Listing

The SLIC (Spills, Leaks, Investigations and Cleanup) program is designed to protect and restore water quality from spills, leaks, and similar discharges.

Date of Government Version: 09/30/2004
Date Data Arrived at EDR: 10/20/2004
Date Made Active in Reports: 11/19/2004
Number of Days to Update: 30

Source: Regional Water Quality Control Board San Francisco Bay Region (2)
Telephone: 510-286-0457
Last EDR Contact: 09/19/2011
Next Scheduled EDR Contact: 01/02/2012
Data Release Frequency: No Update Planned

SLIC REG 3: Spills, Leaks, Investigation & Cleanup Cost Recovery Listing

The SLIC (Spills, Leaks, Investigations and Cleanup) program is designed to protect and restore water quality from spills, leaks, and similar discharges.

Date of Government Version: 05/18/2006
Date Data Arrived at EDR: 05/18/2006
Date Made Active in Reports: 06/15/2006
Number of Days to Update: 28

Source: California Regional Water Quality Control Board Central Coast Region (3)
Telephone: 805-549-3147
Last EDR Contact: 07/18/2011
Next Scheduled EDR Contact: 10/31/2011
Data Release Frequency: No Update Planned

SLIC REG 4: Spills, Leaks, Investigation & Cleanup Cost Recovery Listing

The SLIC (Spills, Leaks, Investigations and Cleanup) program is designed to protect and restore water quality from spills, leaks, and similar discharges.

Date of Government Version: 11/17/2004
Date Data Arrived at EDR: 11/18/2004
Date Made Active in Reports: 01/04/2005
Number of Days to Update: 47

Source: Region Water Quality Control Board Los Angeles Region (4)
Telephone: 213-576-6600
Last EDR Contact: 07/01/2011
Next Scheduled EDR Contact: 10/17/2011
Data Release Frequency: No Update Planned

SLIC REG 5: Spills, Leaks, Investigation & Cleanup Cost Recovery Listing

The SLIC (Spills, Leaks, Investigations and Cleanup) program is designed to protect and restore water quality from spills, leaks, and similar discharges.

Date of Government Version: 04/01/2005
Date Data Arrived at EDR: 04/05/2005
Date Made Active in Reports: 04/21/2005
Number of Days to Update: 16

Source: Regional Water Quality Control Board Central Valley Region (5)
Telephone: 916-464-3291
Last EDR Contact: 09/12/2011
Next Scheduled EDR Contact: 12/26/2011
Data Release Frequency: No Update Planned

SLIC REG 6V: Spills, Leaks, Investigation & Cleanup Cost Recovery Listing

The SLIC (Spills, Leaks, Investigations and Cleanup) program is designed to protect and restore water quality from spills, leaks, and similar discharges.

Date of Government Version: 05/24/2005
Date Data Arrived at EDR: 05/25/2005
Date Made Active in Reports: 06/16/2005
Number of Days to Update: 22

Source: Regional Water Quality Control Board, Victorville Branch
Telephone: 619-241-6583
Last EDR Contact: 08/15/2011
Next Scheduled EDR Contact: 11/28/2011
Data Release Frequency: No Update Planned

SLIC REG 6L: SLIC Sites
The SLIC (Spills, Leaks, Investigations and Cleanup) program is designed to protect and restore water quality from spills, leaks, and similar discharges.

Date of Government Version: 09/07/2004
Date Data Arrived at EDR: 09/07/2004
Date Made Active in Reports: 10/12/2004
Number of Days to Update: 35
Source: California Regional Water Quality Control Board, Lahontan Region
Telephone: 530-542-5574
Last EDR Contact: 08/15/2011
Next Scheduled EDR Contact: 11/28/2011
Data Release Frequency: No Update Planned

SLIC REG 7: SLIC List
The SLIC (Spills, Leaks, Investigations and Cleanup) program is designed to protect and restore water quality from spills, leaks, and similar discharges.

Date of Government Version: 11/24/2004
Date Data Arrived at EDR: 11/29/2004
Date Made Active in Reports: 01/04/2005
Number of Days to Update: 36
Source: California Regional Quality Control Board, Colorado River Basin Region
Telephone: 760-346-7491
Last EDR Contact: 08/01/2011
Next Scheduled EDR Contact: 11/14/2011
Data Release Frequency: No Update Planned

SLIC REG 8: Spills, Leaks, Investigation & Cleanup Cost Recovery Listing
The SLIC (Spills, Leaks, Investigations and Cleanup) program is designed to protect and restore water quality from spills, leaks, and similar discharges.

Date of Government Version: 04/03/2008
Date Data Arrived at EDR: 04/03/2008
Date Made Active in Reports: 04/14/2008
Number of Days to Update: 11
Source: California Region Water Quality Control Board Santa Ana Region (8)
Telephone: 951-782-3298
Last EDR Contact: 09/12/2011
Next Scheduled EDR Contact: 12/26/2011
Data Release Frequency: No Update Planned

SLIC REG 9: Spills, Leaks, Investigation & Cleanup Cost Recovery Listing
The SLIC (Spills, Leaks, Investigations and Cleanup) program is designed to protect and restore water quality from spills, leaks, and similar discharges.

Date of Government Version: 09/10/2007
Date Data Arrived at EDR: 09/11/2007
Date Made Active in Reports: 09/28/2007
Number of Days to Update: 17
Source: California Regional Water Quality Control Board San Diego Region (9)
Telephone: 858-467-2980
Last EDR Contact: 08/08/2011
Next Scheduled EDR Contact: 11/21/2011
Data Release Frequency: No Update Planned

State and tribal registered storage tank lists

FEMA UST: Underground Storage Tank Listing
A listing of all FEMA owned underground storage tanks.

Date of Government Version: 08/27/2019
Date Data Arrived at EDR: 08/28/2019
Date Made Active in Reports: 11/11/2019
Number of Days to Update: 75
Source: FEMA
Telephone: 202-646-5797
Last EDR Contact: 01/07/2020
Next Scheduled EDR Contact: 04/20/2020
Data Release Frequency: Varies

UST: Active UST Facilities
Active UST facilities gathered from the local regulatory agencies

Date of Government Version: 09/09/2019
Date Data Arrived at EDR: 09/09/2019
Date Made Active in Reports: 10/31/2019
Number of Days to Update: 52
Source: SWRCB
Telephone: 916-341-5851
Last EDR Contact: 12/10/2019
Next Scheduled EDR Contact: 03/23/2020
Data Release Frequency: Semi-Annually

UST CLOSURE: Proposed Closure of Underground Storage Tank (UST) Cases

UST cases that are being considered for closure by either the State Water Resources Control Board or the Executive Director have been posted for a 60-day public comment period. UST Case Closures being proposed for consideration by the State Water Resources Control Board. These are primarily UST cases that meet closure criteria under the decisional framework in State Water Board Resolution No. 92-49 and other Board orders. UST Case Closures proposed for consideration by the Executive Director pursuant to State Water Board Resolution No. 2012-0061. These are cases that meet the criteria of the Low-Threat UST Case Closure Policy. UST Case Closure Review Denials and Approved Orders.

Date of Government Version: 09/06/2019
Date Data Arrived at EDR: 09/09/2019
Date Made Active in Reports: 10/31/2019
Number of Days to Update: 52

Source: State Water Resources Control Board
Telephone: 916-327-7844
Last EDR Contact: 12/10/2019
Next Scheduled EDR Contact: 03/23/2020
Data Release Frequency: Varies

MILITARY UST SITES: Military UST Sites (GEOTRACKER)

Military ust sites

Date of Government Version: 09/09/2019
Date Data Arrived at EDR: 09/09/2019
Date Made Active in Reports: 11/01/2019
Number of Days to Update: 53

Source: State Water Resources Control Board
Telephone: 866-480-1028
Last EDR Contact: 12/10/2019
Next Scheduled EDR Contact: 03/23/2020
Data Release Frequency: Varies

AST: Aboveground Petroleum Storage Tank Facilities

A listing of aboveground storage tank petroleum storage tank locations.

Date of Government Version: 07/06/2016
Date Data Arrived at EDR: 07/12/2016
Date Made Active in Reports: 09/19/2016
Number of Days to Update: 69

Source: California Environmental Protection Agency
Telephone: 916-327-5092
Last EDR Contact: 12/11/2019
Next Scheduled EDR Contact: 03/30/2020
Data Release Frequency: Varies

INDIAN UST R10: Underground Storage Tanks on Indian Land

The Indian Underground Storage Tank (UST) database provides information about underground storage tanks on Indian land in EPA Region 10 (Alaska, Idaho, Oregon, Washington, and Tribal Nations).

Date of Government Version: 04/16/2019
Date Data Arrived at EDR: 07/30/2019
Date Made Active in Reports: 10/17/2019
Number of Days to Update: 79

Source: EPA Region 10
Telephone: 206-553-2857
Last EDR Contact: 12/04/2019
Next Scheduled EDR Contact: 02/03/2020
Data Release Frequency: Varies

INDIAN UST R6: Underground Storage Tanks on Indian Land

The Indian Underground Storage Tank (UST) database provides information about underground storage tanks on Indian land in EPA Region 6 (Louisiana, Arkansas, Oklahoma, New Mexico, Texas and 65 Tribes).

Date of Government Version: 05/01/2019
Date Data Arrived at EDR: 07/29/2019
Date Made Active in Reports: 10/17/2019
Number of Days to Update: 80

Source: EPA Region 6
Telephone: 214-665-7591
Last EDR Contact: 12/04/2019
Next Scheduled EDR Contact: 02/03/2020
Data Release Frequency: Varies

INDIAN UST R5: Underground Storage Tanks on Indian Land

The Indian Underground Storage Tank (UST) database provides information about underground storage tanks on Indian land in EPA Region 5 (Michigan, Minnesota and Wisconsin and Tribal Nations).

Date of Government Version: 04/08/2019
Date Data Arrived at EDR: 07/29/2019
Date Made Active in Reports: 10/17/2019
Number of Days to Update: 80

Source: EPA Region 5
Telephone: 312-886-6136
Last EDR Contact: 12/04/2019
Next Scheduled EDR Contact: 02/03/2020
Data Release Frequency: Varies

INDIAN UST R4: Underground Storage Tanks on Indian Land

The Indian Underground Storage Tank (UST) database provides information about underground storage tanks on Indian land in EPA Region 4 (Alabama, Florida, Georgia, Kentucky, Mississippi, North Carolina, South Carolina, Tennessee and Tribal Nations)

Date of Government Version: 04/12/2019
Date Data Arrived at EDR: 07/29/2019
Date Made Active in Reports: 10/17/2019
Number of Days to Update: 80

Source: EPA Region 4
Telephone: 404-562-9424
Last EDR Contact: 12/03/2019
Next Scheduled EDR Contact: 02/03/2020
Data Release Frequency: Varies

INDIAN UST R8: Underground Storage Tanks on Indian Land

The Indian Underground Storage Tank (UST) database provides information about underground storage tanks on Indian land in EPA Region 8 (Colorado, Montana, North Dakota, South Dakota, Utah, Wyoming and 27 Tribal Nations).

Date of Government Version: 05/02/2019
Date Data Arrived at EDR: 10/22/2019
Date Made Active in Reports: 11/11/2019
Number of Days to Update: 20

Source: EPA Region 8
Telephone: 303-312-6137
Last EDR Contact: 12/04/2019
Next Scheduled EDR Contact: 02/03/2020
Data Release Frequency: Varies

INDIAN UST R9: Underground Storage Tanks on Indian Land

The Indian Underground Storage Tank (UST) database provides information about underground storage tanks on Indian land in EPA Region 9 (Arizona, California, Hawaii, Nevada, the Pacific Islands, and Tribal Nations).

Date of Government Version: 04/08/2019
Date Data Arrived at EDR: 07/29/2019
Date Made Active in Reports: 10/17/2019
Number of Days to Update: 80

Source: EPA Region 9
Telephone: 415-972-3368
Last EDR Contact: 12/04/2019
Next Scheduled EDR Contact: 02/03/2020
Data Release Frequency: Varies

INDIAN UST R1: Underground Storage Tanks on Indian Land

The Indian Underground Storage Tank (UST) database provides information about underground storage tanks on Indian land in EPA Region 1 (Connecticut, Maine, Massachusetts, New Hampshire, Rhode Island, Vermont and ten Tribal Nations).

Date of Government Version: 04/11/2019
Date Data Arrived at EDR: 07/30/2019
Date Made Active in Reports: 10/17/2019
Number of Days to Update: 79

Source: EPA, Region 1
Telephone: 617-918-1313
Last EDR Contact: 12/04/2019
Next Scheduled EDR Contact: 02/03/2020
Data Release Frequency: Varies

INDIAN UST R7: Underground Storage Tanks on Indian Land

The Indian Underground Storage Tank (UST) database provides information about underground storage tanks on Indian land in EPA Region 7 (Iowa, Kansas, Missouri, Nebraska, and 9 Tribal Nations).

Date of Government Version: 05/02/2019
Date Data Arrived at EDR: 07/29/2019
Date Made Active in Reports: 10/17/2019
Number of Days to Update: 80

Source: EPA Region 7
Telephone: 913-551-7003
Last EDR Contact: 12/04/2019
Next Scheduled EDR Contact: 02/03/2020
Data Release Frequency: Varies

State and tribal voluntary cleanup sites

INDIAN VCP R1: Voluntary Cleanup Priority Listing

A listing of voluntary cleanup priority sites located on Indian Land located in Region 1.

Date of Government Version: 07/27/2015
Date Data Arrived at EDR: 09/29/2015
Date Made Active in Reports: 02/18/2016
Number of Days to Update: 142

Source: EPA, Region 1
Telephone: 617-918-1102
Last EDR Contact: 12/17/2019
Next Scheduled EDR Contact: 04/06/2020
Data Release Frequency: Varies

INDIAN VCP R7: Voluntary Cleanup Priority Lisitng
A listing of voluntary cleanup priority sites located on Indian Land located in Region 7.

Date of Government Version: 03/20/2008
Date Data Arrived at EDR: 04/22/2008
Date Made Active in Reports: 05/19/2008
Number of Days to Update: 27

Source: EPA, Region 7
Telephone: 913-551-7365
Last EDR Contact: 04/20/2009
Next Scheduled EDR Contact: 07/20/2009
Data Release Frequency: Varies

VCP: Voluntary Cleanup Program Properties
Contains low threat level properties with either confirmed or unconfirmed releases and the project proponents have request that DTSC oversee investigation and/or cleanup activities and have agreed to provide coverage for DTSC's costs.

Date of Government Version: 10/28/2019
Date Data Arrived at EDR: 10/29/2019
Date Made Active in Reports: 01/07/2020
Number of Days to Update: 70

Source: Department of Toxic Substances Control
Telephone: 916-323-3400
Last EDR Contact: 10/29/2019
Next Scheduled EDR Contact: 02/10/2020
Data Release Frequency: Quarterly

State and tribal Brownfields sites

BROWNFIELDS: Considered Brownfieds Sites Listing
A listing of sites the SWRCB considers to be Brownfields since these are sites have come to them through the MOA Process.

Date of Government Version: 09/23/2019
Date Data Arrived at EDR: 09/24/2019
Date Made Active in Reports: 11/06/2019
Number of Days to Update: 43

Source: State Water Resources Control Board
Telephone: 916-323-7905
Last EDR Contact: 12/19/2019
Next Scheduled EDR Contact: 04/06/2020
Data Release Frequency: Quarterly

ADDITIONAL ENVIRONMENTAL RECORDS

Local Brownfield lists

US BROWNFIELDS: A Listing of Brownfields Sites
Brownfields are real property, the expansion, redevelopment, or reuse of which may be complicated by the presence or potential presence of a hazardous substance, pollutant, or contaminant. Cleaning up and reinvesting in these properties takes development pressures off of undeveloped, open land, and both improves and protects the environment. Assessment, Cleanup and Redevelopment Exchange System (ACRES) stores information reported by EPA Brownfields grant recipients on brownfields properties assessed or cleaned up with grant funding as well as information on Targeted Brownfields Assessments performed by EPA Regions. A listing of ACRES Brownfield sites is obtained from Cleanups in My Community. Cleanups in My Community provides information on Brownfields properties for which information is reported back to EPA, as well as areas served by Brownfields grant programs.

Date of Government Version: 06/03/2019
Date Data Arrived at EDR: 06/04/2019
Date Made Active in Reports: 08/26/2019
Number of Days to Update: 83

Source: Environmental Protection Agency
Telephone: 202-566-2777
Last EDR Contact: 12/16/2019
Next Scheduled EDR Contact: 03/30/2020
Data Release Frequency: Semi-Annually

Local Lists of Landfill / Solid Waste Disposal Sites

WMUDS/SWAT: Waste Management Unit Database
Waste Management Unit Database System. WMUDS is used by the State Water Resources Control Board staff and the Regional Water Quality Control Boards for program tracking and inventory of waste management units. WMUDS is composed of the following databases: Facility Information, Scheduled Inspections Information, Waste Management Unit Information, SWAT Program Information, SWAT Report Summary Information, SWAT Report Summary Data, Chapter 15 (formerly Subchapter 15) Information, Chapter 15 Monitoring Parameters, TPCA Program Information, RCRA Program Information, Closure Information, and Interested Parties Information.

Date of Government Version: 04/01/2000
Date Data Arrived at EDR: 04/10/2000
Date Made Active in Reports: 05/10/2000
Number of Days to Update: 30

Source: State Water Resources Control Board
Telephone: 916-227-4448
Last EDR Contact: 10/25/2019
Next Scheduled EDR Contact: 02/10/2020
Data Release Frequency: No Update Planned

SWRCY: Recycler Database
A listing of recycling facilities in California.

Date of Government Version: 09/09/2019
Date Data Arrived at EDR: 09/09/2019
Date Made Active in Reports: 11/07/2019
Number of Days to Update: 59

Source: Department of Conservation
Telephone: 916-323-3836
Last EDR Contact: 12/10/2019
Next Scheduled EDR Contact: 03/23/2020
Data Release Frequency: Quarterly

HAULERS: Registered Waste Tire Haulers Listing
A listing of registered waste tire haulers.

Date of Government Version: 03/26/2019
Date Data Arrived at EDR: 03/27/2019
Date Made Active in Reports: 04/30/2019
Number of Days to Update: 34

Source: Integrated Waste Management Board
Telephone: 916-341-6422
Last EDR Contact: 11/07/2019
Next Scheduled EDR Contact: 02/24/2020
Data Release Frequency: Varies

INDIAN ODI: Report on the Status of Open Dumps on Indian Lands
Location of open dumps on Indian land.

Date of Government Version: 12/31/1998
Date Data Arrived at EDR: 12/03/2007
Date Made Active in Reports: 01/24/2008
Number of Days to Update: 52

Source: Environmental Protection Agency
Telephone: 703-308-8245
Last EDR Contact: 10/28/2019
Next Scheduled EDR Contact: 02/10/2020
Data Release Frequency: Varies

DEBRIS REGION 9: Torres Martinez Reservation Illegal Dump Site Locations
A listing of illegal dump sites location on the Torres Martinez Indian Reservation located in eastern Riverside County and northern Imperial County, California.

Date of Government Version: 01/12/2009
Date Data Arrived at EDR: 05/07/2009
Date Made Active in Reports: 09/21/2009
Number of Days to Update: 137

Source: EPA, Region 9
Telephone: 415-947-4219
Last EDR Contact: 10/17/2019
Next Scheduled EDR Contact: 02/03/2020
Data Release Frequency: No Update Planned

ODI: Open Dump Inventory
An open dump is defined as a disposal facility that does not comply with one or more of the Part 257 or Part 258 Subtitle D Criteria.

Date of Government Version: 06/30/1985
Date Data Arrived at EDR: 08/09/2004
Date Made Active in Reports: 09/17/2004
Number of Days to Update: 39

Source: Environmental Protection Agency
Telephone: 800-424-9346
Last EDR Contact: 06/09/2004
Next Scheduled EDR Contact: N/A
Data Release Frequency: No Update Planned

IHS OPEN DUMPS: Open Dumps on Indian Land
A listing of all open dumps located on Indian Land in the United States.

Date of Government Version: 04/01/2014
Date Data Arrived at EDR: 08/06/2014
Date Made Active in Reports: 01/29/2015
Number of Days to Update: 176

Source: Department of Health & Human Serivces, Indian Health Service
Telephone: 301-443-1452
Last EDR Contact: 11/01/2019
Next Scheduled EDR Contact: 02/10/2020
Data Release Frequency: Varies

GOVERNMENT RECORDS SEARCHED / DATA CURRENCY TRACKING

Local Lists of Hazardous waste / Contaminated Sites

US HIST CDL: National Clandestine Laboratory Register

A listing of clandestine drug lab locations that have been removed from the DEAs National Clandestine Laboratory Register.

Date of Government Version: 06/11/2019
Date Data Arrived at EDR: 06/13/2019
Date Made Active in Reports: 09/03/2019
Number of Days to Update: 82

Source: Drug Enforcement Administration
Telephone: 202-307-1000
Last EDR Contact: 11/20/2019
Next Scheduled EDR Contact: 03/09/2020
Data Release Frequency: No Update Planned

HIST CAL-SITES: Calsites Database

The Calsites database contains potential or confirmed hazardous substance release properties. In 1996, California EPA reevaluated and significantly reduced the number of sites in the Calsites database. No longer updated by the state agency. It has been replaced by ENVIROSTOR.

Date of Government Version: 08/08/2005
Date Data Arrived at EDR: 08/03/2006
Date Made Active in Reports: 08/24/2006
Number of Days to Update: 21

Source: Department of Toxic Substance Control
Telephone: 916-323-3400
Last EDR Contact: 02/23/2009
Next Scheduled EDR Contact: 05/25/2009
Data Release Frequency: No Update Planned

SCH: School Property Evaluation Program

This category contains proposed and existing school sites that are being evaluated by DTSC for possible hazardous materials contamination. In some cases, these properties may be listed in the CalSites category depending on the level of threat to public health and safety or the environment they pose.

Date of Government Version: 10/28/2019
Date Data Arrived at EDR: 10/29/2019
Date Made Active in Reports: 01/07/2020
Number of Days to Update: 70

Source: Department of Toxic Substances Control
Telephone: 916-323-3400
Last EDR Contact: 10/29/2019
Next Scheduled EDR Contact: 02/10/2020
Data Release Frequency: Quarterly

CDL: Clandestine Drug Labs

A listing of drug lab locations. Listing of a location in this database does not indicate that any illegal drug lab materials were or were not present there, and does not constitute a determination that the location either requires or does not require additional cleanup work.

Date of Government Version: 06/30/2018
Date Data Arrived at EDR: 07/16/2019
Date Made Active in Reports: 09/24/2019
Number of Days to Update: 70

Source: Department of Toxic Substances Control
Telephone: 916-255-6504
Last EDR Contact: 01/06/2020
Next Scheduled EDR Contact: 04/20/2020
Data Release Frequency: Varies

CERS HAZ WASTE: CERS HAZ WASTE

List of sites in the California Environmental Protection Agency (CalEPA) Regulated Site Portal which fall under the Hazardous Chemical Management, Hazardous Waste Onsite Treatment, Household Hazardous Waste Collection, Hazardous Waste Generator, and RCRA LQ HW Generator programs.

Date of Government Version: 10/21/2019
Date Data Arrived at EDR: 10/22/2019
Date Made Active in Reports: 01/02/2020
Number of Days to Update: 72

Source: CalEPA
Telephone: 916-323-2514
Last EDR Contact: 10/22/2019
Next Scheduled EDR Contact: 02/03/2020
Data Release Frequency: Quarterly

TOXIC PITS: Toxic Pits Cleanup Act Sites

Toxic PITS Cleanup Act Sites. TOXIC PITS identifies sites suspected of containing hazardous substances where cleanup has not yet been completed.

Date of Government Version: 07/01/1995
Date Data Arrived at EDR: 08/30/1995
Date Made Active in Reports: 09/26/1995
Number of Days to Update: 27

Source: State Water Resources Control Board
Telephone: 916-227-4364
Last EDR Contact: 01/26/2009
Next Scheduled EDR Contact: 04/27/2009
Data Release Frequency: No Update Planned

US CDL: Clandestine Drug Labs

A listing of clandestine drug lab locations. The U.S. Department of Justice ("the Department") provides this web site as a public service. It contains addresses of some locations where law enforcement agencies reported they found chemicals or other items that indicated the presence of either clandestine drug laboratories or dumpsites. In most cases, the source of the entries is not the Department, and the Department has not verified the entry and does not guarantee its accuracy. Members of the public must verify the accuracy of all entries by, for example, contacting local law enforcement and local health departments.

Date of Government Version: 06/11/2019
Date Data Arrived at EDR: 06/13/2019
Date Made Active in Reports: 09/03/2019
Number of Days to Update: 82

Source: Drug Enforcement Administration
Telephone: 202-307-1000
Last EDR Contact: 11/20/2019
Next Scheduled EDR Contact: 03/09/2020
Data Release Frequency: Quarterly

PFAS: PFAS Contamination Site Location Listing

A listing of PFAS contaminated sites included in the GeoTracker database.

Date of Government Version: 09/09/2019
Date Data Arrived at EDR: 09/09/2019
Date Made Active in Reports: 11/05/2019
Number of Days to Update: 57

Source: State Water Resources Control Board
Telephone: 866-480-1028
Last EDR Contact: 12/10/2019
Next Scheduled EDR Contact: 03/23/2020
Data Release Frequency: Varies

Local Lists of Registered Storage Tanks

SWEEPS UST: SWEEPS UST Listing

Statewide Environmental Evaluation and Planning System. This underground storage tank listing was updated and maintained by a company contacted by the SWRCB in the early 1990's. The listing is no longer updated or maintained. The local agency is the contact for more information on a site on the SWEEPS list.

Date of Government Version: 06/01/1994
Date Data Arrived at EDR: 07/07/2005
Date Made Active in Reports: 08/11/2005
Number of Days to Update: 35

Source: State Water Resources Control Board
Telephone: N/A
Last EDR Contact: 06/03/2005
Next Scheduled EDR Contact: N/A
Data Release Frequency: No Update Planned

UST MENDOCINO: Mendocino County UST Database

A listing of underground storage tank locations in Mendocino County.

Date of Government Version: 08/20/2019
Date Data Arrived at EDR: 09/09/2019
Date Made Active in Reports: 10/31/2019
Number of Days to Update: 52

Source: Department of Public Health
Telephone: 707-463-4466
Last EDR Contact: 11/20/2019
Next Scheduled EDR Contact: 03/09/2020
Data Release Frequency: Annually

HIST UST: Hazardous Substance Storage Container Database

The Hazardous Substance Storage Container Database is a historical listing of UST sites. Refer to local/county source for current data.

Date of Government Version: 10/15/1990
Date Data Arrived at EDR: 01/25/1991
Date Made Active in Reports: 02/12/1991
Number of Days to Update: 18

Source: State Water Resources Control Board
Telephone: 916-341-5851
Last EDR Contact: 07/26/2001
Next Scheduled EDR Contact: N/A
Data Release Frequency: No Update Planned

SAN FRANCISCO AST: Aboveground Storage Tank Site Listing
Aboveground storage tank sites

Date of Government Version: 08/01/2019
Date Data Arrived at EDR: 08/02/2019
Date Made Active in Reports: 10/11/2019
Number of Days to Update: 70

Source: San Francisco County Department of Public Health
Telephone: 415-252-3896
Last EDR Contact: 10/31/2019
Next Scheduled EDR Contact: 02/17/2020
Data Release Frequency: Varies

CA FID UST: Facility Inventory Database
The Facility Inventory Database (FID) contains a historical listing of active and inactive underground storage tank locations from the State Water Resource Control Board. Refer to local/county source for current data.

Date of Government Version: 10/31/1994
Date Data Arrived at EDR: 09/05/1995
Date Made Active in Reports: 09/29/1995
Number of Days to Update: 24

Source: California Environmental Protection Agency
Telephone: 916-341-5851
Last EDR Contact: 12/28/1998
Next Scheduled EDR Contact: N/A
Data Release Frequency: No Update Planned

CERS TANKS: California Environmental Reporting System (CERS) Tanks
List of sites in the California Environmental Protection Agency (CalEPA) Regulated Site Portal which fall under the Aboveground Petroleum Storage and Underground Storage Tank regulatory programs.

Date of Government Version: 10/21/2019
Date Data Arrived at EDR: 10/22/2019
Date Made Active in Reports: 01/03/2020
Number of Days to Update: 73

Source: California Environmental Protection Agency
Telephone: 916-323-2514
Last EDR Contact: 10/22/2019
Next Scheduled EDR Contact: 02/03/2020
Data Release Frequency: Quarterly

Local Land Records

LIENS: Environmental Liens Listing
A listing of property locations with environmental liens for California where DTSC is a lien holder.

Date of Government Version: 08/29/2019
Date Data Arrived at EDR: 08/30/2019
Date Made Active in Reports: 10/29/2019
Number of Days to Update: 60

Source: Department of Toxic Substances Control
Telephone: 916-323-3400
Last EDR Contact: 12/02/2019
Next Scheduled EDR Contact: 03/16/2020
Data Release Frequency: Varies

LIENS 2: CERCLA Lien Information
A Federal CERCLA ('Superfund') lien can exist by operation of law at any site or property at which EPA has spent Superfund monies. These monies are spent to investigate and address releases and threatened releases of contamination. CERCLIS provides information as to the identity of these sites and properties.

Date of Government Version: 10/25/2019
Date Data Arrived at EDR: 11/07/2019
Date Made Active in Reports: 11/20/2019
Number of Days to Update: 13

Source: Environmental Protection Agency
Telephone: 202-564-6023
Last EDR Contact: 01/03/2020
Next Scheduled EDR Contact: 04/13/2020
Data Release Frequency: Semi-Annually

DEED: Deed Restriction Listing

Site Mitigation and Brownfields Reuse Program Facility Sites with Deed Restrictions & Hazardous Waste Management Program Facility Sites with Deed / Land Use Restriction. The DTSC Site Mitigation and Brownfields Reuse Program (SMBRP) list includes sites cleaned up under the program's oversight and generally does not include current or former hazardous waste facilities that required a hazardous waste facility permit. The list represents deed restrictions that are active. Some sites have multiple deed restrictions. The DTSC Hazardous Waste Management Program (HWMP) has developed a list of current or former hazardous waste facilities that have a recorded land use restriction at the local county recorder's office. The land use restrictions on this list were required by the DTSC HWMP as a result of the presence of hazardous substances that remain on site after the facility (or part of the facility) has been closed or cleaned up. The types of land use restriction include deed notice, deed restriction, or a land use restriction that binds current and future owners.

Date of Government Version: 09/03/2019
Date Data Arrived at EDR: 09/04/2019
Date Made Active in Reports: 11/05/2019
Number of Days to Update: 62

Source: DTSC and SWRCB
Telephone: 916-323-3400
Last EDR Contact: 12/04/2019
Next Scheduled EDR Contact: 03/16/2020
Data Release Frequency: Semi-Annually

Records of Emergency Release Reports

HMIRS: Hazardous Materials Information Reporting System

Hazardous Materials Incident Report System. HMIRS contains hazardous material spill incidents reported to DOT.

Date of Government Version: 06/24/2019
Date Data Arrived at EDR: 06/26/2019
Date Made Active in Reports: 09/23/2019
Number of Days to Update: 89

Source: U.S. Department of Transportation
Telephone: 202-366-4555
Last EDR Contact: 12/06/2019
Next Scheduled EDR Contact: 04/06/2020
Data Release Frequency: Quarterly

CHMIRS: California Hazardous Material Incident Report System

California Hazardous Material Incident Reporting System. CHMIRS contains information on reported hazardous material incidents (accidental releases or spills).

Date of Government Version: 05/15/2019
Date Data Arrived at EDR: 06/24/2019
Date Made Active in Reports: 08/21/2019
Number of Days to Update: 58

Source: Office of Emergency Services
Telephone: 916-845-8400
Last EDR Contact: 10/25/2019
Next Scheduled EDR Contact: 02/03/2020
Data Release Frequency: Semi-Annually

LDS: Land Disposal Sites Listing (GEOTRACKER)

Land Disposal sites (Landfills) included in GeoTracker. GeoTracker is the Water Boards data management system for sites that impact, or have the potential to impact, water quality in California, with emphasis on groundwater.

Date of Government Version: 09/09/2019
Date Data Arrived at EDR: 09/09/2019
Date Made Active in Reports: 11/05/2019
Number of Days to Update: 57

Source: State Water Qualilty Control Board
Telephone: 866-480-1028
Last EDR Contact: 12/10/2019
Next Scheduled EDR Contact: 03/23/2020
Data Release Frequency: Quarterly

MCS: Military Cleanup Sites Listing (GEOTRACKER)

Military sites (consisting of: Military UST sites; Military Privatized sites; and Military Cleanup sites [formerly known as DoD non UST]) included in GeoTracker. GeoTracker is the Water Boards data management system for sites that impact, or have the potential to impact, water quality in California, with emphasis on groundwater.

Date of Government Version: 09/09/2019
Date Data Arrived at EDR: 09/09/2019
Date Made Active in Reports: 11/05/2019
Number of Days to Update: 57

Source: State Water Resources Control Board
Telephone: 866-480-1028
Last EDR Contact: 12/10/2019
Next Scheduled EDR Contact: 03/23/2020
Data Release Frequency: Quarterly

SPILLS 90: SPILLS90 data from FirstSearch

Spills 90 includes those spill and release records available exclusively from FirstSearch databases. Typically, they may include chemical, oil and/or hazardous substance spills recorded after 1990. Duplicate records that are already included in EDR incident and release records are not included in Spills 90.

Date of Government Version: 06/06/2012
Date Data Arrived at EDR: 01/03/2013
Date Made Active in Reports: 02/22/2013
Number of Days to Update: 50

Source: FirstSearch
Telephone: N/A
Last EDR Contact: 01/03/2013
Next Scheduled EDR Contact: N/A
Data Release Frequency: No Update Planned

Other Ascertainable Records

RCRA NonGen / NLR: RCRA - Non Generators / No Longer Regulated

RCRAInfo is EPA's comprehensive information system, providing access to data supporting the Resource Conservation and Recovery Act (RCRA) of 1976 and the Hazardous and Solid Waste Amendments (HSWA) of 1984. The database includes selective information on sites which generate, transport, store, treat and/or dispose of hazardous waste as defined by the Resource Conservation and Recovery Act (RCRA). Non-Generators do not presently generate hazardous waste.

Date of Government Version: 12/16/2019
Date Data Arrived at EDR: 12/16/2019
Date Made Active in Reports: 12/20/2019
Number of Days to Update: 4

Source: Environmental Protection Agency
Telephone: (415) 495-8895
Last EDR Contact: 12/16/2019
Next Scheduled EDR Contact: 04/06/2020
Data Release Frequency: Quarterly

FUDS: Formerly Used Defense Sites

The listing includes locations of Formerly Used Defense Sites properties where the US Army Corps of Engineers is actively working or will take necessary cleanup actions.

Date of Government Version: 05/15/2019
Date Data Arrived at EDR: 05/21/2019
Date Made Active in Reports: 08/08/2019
Number of Days to Update: 79

Source: U.S. Army Corps of Engineers
Telephone: 202-528-4285
Last EDR Contact: 11/19/2019
Next Scheduled EDR Contact: 03/02/2020
Data Release Frequency: Varies

DOD: Department of Defense Sites

This data set consists of federally owned or administered lands, administered by the Department of Defense, that have any area equal to or greater than 640 acres of the United States, Puerto Rico, and the U.S. Virgin Islands.

Date of Government Version: 12/31/2005
Date Data Arrived at EDR: 11/10/2006
Date Made Active in Reports: 01/11/2007
Number of Days to Update: 62

Source: USGS
Telephone: 888-275-8747
Last EDR Contact: 10/11/2019
Next Scheduled EDR Contact: 01/20/2020
Data Release Frequency: Semi-Annually

FEDLAND: Federal and Indian Lands

Federally and Indian administrated lands of the United States. Lands included are administrated by: Army Corps of Engineers, Bureau of Reclamation, National Wild and Scenic River, National Wildlife Refuge, Public Domain Land, Wilderness, Wilderness Study Area, Wildlife Management Area, Bureau of Indian Affairs, Bureau of Land Management, Department of Justice, Forest Service, Fish and Wildlife Service, National Park Service.

Date of Government Version: 04/02/2018
Date Data Arrived at EDR: 04/11/2018
Date Made Active in Reports: 11/06/2019
Number of Days to Update: 574

Source: U.S. Geological Survey
Telephone: 888-275-8747
Last EDR Contact: 01/09/2020
Next Scheduled EDR Contact: 04/20/2020
Data Release Frequency: N/A

SCRD DRYCLEANERS: State Coalition for Remediation of Drycleaners Listing

The State Coalition for Remediation of Drycleaners was established in 1998, with support from the U.S. EPA Office of Superfund Remediation and Technology Innovation. It is comprised of representatives of states with established drycleaner remediation programs. Currently the member states are Alabama, Connecticut, Florida, Illinois, Kansas, Minnesota, Missouri, North Carolina, Oregon, South Carolina, Tennessee, Texas, and Wisconsin.

Date of Government Version: 01/01/2017
Date Data Arrived at EDR: 02/03/2017
Date Made Active in Reports: 04/07/2017
Number of Days to Update: 63
Source: Environmental Protection Agency
Telephone: 615-532-8599
Last EDR Contact: 12/02/2019
Next Scheduled EDR Contact: 02/24/2020
Data Release Frequency: Varies

US FIN ASSUR: Financial Assurance Information

All owners and operators of facilities that treat, store, or dispose of hazardous waste are required to provide proof that they will have sufficient funds to pay for the clean up, closure, and post-closure care of their facilities.

Date of Government Version: 09/23/2019
Date Data Arrived at EDR: 09/24/2019
Date Made Active in Reports: 12/20/2019
Number of Days to Update: 87
Source: Environmental Protection Agency
Telephone: 202-566-1917
Last EDR Contact: 12/19/2019
Next Scheduled EDR Contact: 04/06/2020
Data Release Frequency: Quarterly

EPA WATCH LIST: EPA WATCH LIST

EPA maintains a "Watch List" to facilitate dialogue between EPA, state and local environmental agencies on enforcement matters relating to facilities with alleged violations identified as either significant or high priority. Being on the Watch List does not mean that the facility has actually violated the law only that an investigation by EPA or a state or local environmental agency has led those organizations to allege that an unproven violation has in fact occurred. Being on the Watch List does not represent a higher level of concern regarding the alleged violations that were detected, but instead indicates cases requiring additional dialogue between EPA, state and local agencies - primarily because of the length of time the alleged violation has gone unaddressed or unresolved.

Date of Government Version: 08/30/2013
Date Data Arrived at EDR: 03/21/2014
Date Made Active in Reports: 06/17/2014
Number of Days to Update: 88
Source: Environmental Protection Agency
Telephone: 617-520-3000
Last EDR Contact: 10/31/2019
Next Scheduled EDR Contact: 02/17/2020
Data Release Frequency: Quarterly

2020 COR ACTION: 2020 Corrective Action Program List

The EPA has set ambitious goals for the RCRA Corrective Action program by creating the 2020 Corrective Action Universe. This RCRA cleanup baseline includes facilities expected to need corrective action. The 2020 universe contains a wide variety of sites. Some properties are heavily contaminated while others were contaminated but have since been cleaned up. Still others have not been fully investigated yet, and may require little or no remediation. Inclusion in the 2020 Universe does not necessarily imply failure on the part of a facility to meet its RCRA obligations.

Date of Government Version: 09/30/2017
Date Data Arrived at EDR: 05/08/2018
Date Made Active in Reports: 07/20/2018
Number of Days to Update: 73
Source: Environmental Protection Agency
Telephone: 703-308-4044
Last EDR Contact: 11/08/2019
Next Scheduled EDR Contact: 02/17/2020
Data Release Frequency: Varies

TSCA: Toxic Substances Control Act

Toxic Substances Control Act. TSCA identifies manufacturers and importers of chemical substances included on the TSCA Chemical Substance Inventory list. It includes data on the production volume of these substances by plant site.

Date of Government Version: 12/31/2016
Date Data Arrived at EDR: 06/21/2017
Date Made Active in Reports: 01/05/2018
Number of Days to Update: 198
Source: EPA
Telephone: 202-260-5521
Last EDR Contact: 12/20/2019
Next Scheduled EDR Contact: 03/30/2020
Data Release Frequency: Every 4 Years

TRIS: Toxic Chemical Release Inventory System

Toxic Release Inventory System. TRIS identifies facilities which release toxic chemicals to the air, water and land in reportable quantities under SARA Title III Section 313.

Date of Government Version: 12/31/2017
Date Data Arrived at EDR: 11/16/2018
Date Made Active in Reports: 11/21/2019
Number of Days to Update: 370

Source: EPA
Telephone: 202-566-0250
Last EDR Contact: 11/22/2019
Next Scheduled EDR Contact: 03/02/2020
Data Release Frequency: Annually

SSTS: Section 7 Tracking Systems

Section 7 of the Federal Insecticide, Fungicide and Rodenticide Act, as amended (92 Stat. 829) requires all registered pesticide-producing establishments to submit a report to the Environmental Protection Agency by March 1st each year. Each establishment must report the types and amounts of pesticides, active ingredients and devices being produced, and those having been produced and sold or distributed in the past year.

Date of Government Version: 09/30/2018
Date Data Arrived at EDR: 04/24/2019
Date Made Active in Reports: 08/08/2019
Number of Days to Update: 106

Source: EPA
Telephone: 202-564-4203
Last EDR Contact: 10/23/2019
Next Scheduled EDR Contact: 02/03/2020
Data Release Frequency: Annually

ROD: Records Of Decision

Record of Decision. ROD documents mandate a permanent remedy at an NPL (Superfund) site containing technical and health information to aid in the cleanup.

Date of Government Version: 10/25/2019
Date Data Arrived at EDR: 11/07/2019
Date Made Active in Reports: 11/20/2019
Number of Days to Update: 13

Source: EPA
Telephone: 703-416-0223
Last EDR Contact: 01/03/2020
Next Scheduled EDR Contact: 03/16/2020
Data Release Frequency: Annually

RMP: Risk Management Plans

When Congress passed the Clean Air Act Amendments of 1990, it required EPA to publish regulations and guidance for chemical accident prevention at facilities using extremely hazardous substances. The Risk Management Program Rule (RMP Rule) was written to implement Section 112(r) of these amendments. The rule, which built upon existing industry codes and standards, requires companies of all sizes that use certain flammable and toxic substances to develop a Risk Management Program, which includes a(n): Hazard assessment that details the potential effects of an accidental release, an accident history of the last five years, and an evaluation of worst-case and alternative accidental releases; Prevention program that includes safety precautions and maintenance, monitoring, and employee training measures; and Emergency response program that spells out emergency health care, employee training measures and procedures for informing the public and response agencies (e.g the fire department) should an accident occur.

Date of Government Version: 04/25/2019
Date Data Arrived at EDR: 05/02/2019
Date Made Active in Reports: 05/23/2019
Number of Days to Update: 21

Source: Environmental Protection Agency
Telephone: 202-564-8600
Last EDR Contact: 10/21/2019
Next Scheduled EDR Contact: 02/03/2020
Data Release Frequency: Varies

RAATS: RCRA Administrative Action Tracking System

RCRA Administration Action Tracking System. RAATS contains records based on enforcement actions issued under RCRA pertaining to major violators and includes administrative and civil actions brought by the EPA. For administration actions after September 30, 1995, data entry in the RAATS database was discontinued. EPA will retain a copy of the database for historical records. It was necessary to terminate RAATS because a decrease in agency resources made it impossible to continue to update the information contained in the database.

Date of Government Version: 04/17/1995
Date Data Arrived at EDR: 07/03/1995
Date Made Active in Reports: 08/07/1995
Number of Days to Update: 35

Source: EPA
Telephone: 202-564-4104
Last EDR Contact: 06/02/2008
Next Scheduled EDR Contact: 09/01/2008
Data Release Frequency: No Update Planned

PRP: Potentially Responsible Parties
A listing of verified Potentially Responsible Parties

Date of Government Version: 10/25/2019
Date Data Arrived at EDR: 11/07/2019
Date Made Active in Reports: 11/21/2019
Number of Days to Update: 14
Source: EPA
Telephone: 202-564-6023
Last EDR Contact: 01/03/2020
Next Scheduled EDR Contact: 02/17/2020
Data Release Frequency: Quarterly

PADS: PCB Activity Database System
PCB Activity Database. PADS Identifies generators, transporters, commercial storers and/or brokers and disposers of PCB's who are required to notify the EPA of such activities.

Date of Government Version: 10/09/2019
Date Data Arrived at EDR: 10/11/2019
Date Made Active in Reports: 12/20/2019
Number of Days to Update: 70
Source: EPA
Telephone: 202-566-0500
Last EDR Contact: 10/11/2019
Next Scheduled EDR Contact: 01/20/2020
Data Release Frequency: Annually

ICIS: Integrated Compliance Information System
The Integrated Compliance Information System (ICIS) supports the information needs of the national enforcement and compliance program as well as the unique needs of the National Pollutant Discharge Elimination System (NPDES) program.

Date of Government Version: 11/18/2016
Date Data Arrived at EDR: 11/23/2016
Date Made Active in Reports: 02/10/2017
Number of Days to Update: 79
Source: Environmental Protection Agency
Telephone: 202-564-2501
Last EDR Contact: 01/06/2020
Next Scheduled EDR Contact: 04/20/2020
Data Release Frequency: Quarterly

FTTS: FIFRA/ TSCA Tracking System - FIFRA (Federal Insecticide, Fungicide, & Rodenticide Act)/TSCA (Toxic Substances Control Act)
FTTS tracks administrative cases and pesticide enforcement actions and compliance activities related to FIFRA, TSCA and EPCRA (Emergency Planning and Community Right-to-Know Act). To maintain currency, EDR contacts the Agency on a quarterly basis.

Date of Government Version: 04/09/2009
Date Data Arrived at EDR: 04/16/2009
Date Made Active in Reports: 05/11/2009
Number of Days to Update: 25
Source: EPA/Office of Prevention, Pesticides and Toxic Substances
Telephone: 202-566-1667
Last EDR Contact: 08/18/2017
Next Scheduled EDR Contact: 12/04/2017
Data Release Frequency: No Update Planned

FTTS INSP: FIFRA/ TSCA Tracking System - FIFRA (Federal Insecticide, Fungicide, & Rodenticide Act)/TSCA (Toxic Substances Control Act)
A listing of FIFRA/TSCA Tracking System (FTTS) inspections and enforcements.

Date of Government Version: 04/09/2009
Date Data Arrived at EDR: 04/16/2009
Date Made Active in Reports: 05/11/2009
Number of Days to Update: 25
Source: EPA
Telephone: 202-566-1667
Last EDR Contact: 08/18/2017
Next Scheduled EDR Contact: 12/04/2017
Data Release Frequency: No Update Planned

MLTS: Material Licensing Tracking System
MLTS is maintained by the Nuclear Regulatory Commission and contains a list of approximately 8,100 sites which possess or use radioactive materials and which are subject to NRC licensing requirements. To maintain currency, EDR contacts the Agency on a quarterly basis.

Date of Government Version: 06/20/2019
Date Data Arrived at EDR: 06/20/2019
Date Made Active in Reports: 08/08/2019
Number of Days to Update: 49
Source: Nuclear Regulatory Commission
Telephone: 301-415-7169
Last EDR Contact: 10/25/2019
Next Scheduled EDR Contact: 02/03/2020
Data Release Frequency: Quarterly

COAL ASH DOE: Steam-Electric Plant Operation Data
A listing of power plants that store ash in surface ponds.

Date of Government Version: 12/31/2005
Date Data Arrived at EDR: 08/07/2009
Date Made Active in Reports: 10/22/2009
Number of Days to Update: 76
Source: Department of Energy
Telephone: 202-586-8719
Last EDR Contact: 12/04/2019
Next Scheduled EDR Contact: 03/16/2020
Data Release Frequency: Varies

COAL ASH EPA: Coal Combustion Residues Surface Impoundments List
A listing of coal combustion residues surface impoundments with high hazard potential ratings.

Date of Government Version: 01/12/2017
Date Data Arrived at EDR: 03/05/2019
Date Made Active in Reports: 11/11/2019
Number of Days to Update: 251
Source: Environmental Protection Agency
Telephone: N/A
Last EDR Contact: 11/25/2019
Next Scheduled EDR Contact: 03/16/2020
Data Release Frequency: Varies

PCB TRANSFORMER: PCB Transformer Registration Database
The database of PCB transformer registrations that includes all PCB registration submittals.

Date of Government Version: 05/24/2017
Date Data Arrived at EDR: 11/30/2017
Date Made Active in Reports: 12/15/2017
Number of Days to Update: 15
Source: Environmental Protection Agency
Telephone: 202-566-0517
Last EDR Contact: 11/06/2019
Next Scheduled EDR Contact: 02/17/2020
Data Release Frequency: Varies

RADINFO: Radiation Information Database
The Radiation Information Database (RADINFO) contains information about facilities that are regulated by U.S. Environmental Protection Agency (EPA) regulations for radiation and radioactivity.

Date of Government Version: 07/01/2019
Date Data Arrived at EDR: 07/01/2019
Date Made Active in Reports: 09/23/2019
Number of Days to Update: 84
Source: Environmental Protection Agency
Telephone: 202-343-9775
Last EDR Contact: 12/20/2019
Next Scheduled EDR Contact: 04/13/2020
Data Release Frequency: Quarterly

HIST FTTS: FIFRA/TSCA Tracking System Administrative Case Listing
A complete administrative case listing from the FIFRA/TSCA Tracking System (FTTS) for all ten EPA regions. The information was obtained from the National Compliance Database (NCDB). NCDB supports the implementation of FIFRA (Federal Insecticide, Fungicide, and Rodenticide Act) and TSCA (Toxic Substances Control Act). Some EPA regions are now closing out records. Because of that, and the fact that some EPA regions are not providing EPA Headquarters with updated records, it was decided to create a HIST FTTS database. It included records that may not be included in the newer FTTS database updates. This database is no longer updated.

Date of Government Version: 10/19/2006
Date Data Arrived at EDR: 03/01/2007
Date Made Active in Reports: 04/10/2007
Number of Days to Update: 40
Source: Environmental Protection Agency
Telephone: 202-564-2501
Last EDR Contact: 12/17/2007
Next Scheduled EDR Contact: 03/17/2008
Data Release Frequency: No Update Planned

HIST FTTS INSP: FIFRA/TSCA Tracking System Inspection & Enforcement Case Listing
A complete inspection and enforcement case listing from the FIFRA/TSCA Tracking System (FTTS) for all ten EPA regions. The information was obtained from the National Compliance Database (NCDB). NCDB supports the implementation of FIFRA (Federal Insecticide, Fungicide, and Rodenticide Act) and TSCA (Toxic Substances Control Act). Some EPA regions are now closing out records. Because of that, and the fact that some EPA regions are not providing EPA Headquarters with updated records, it was decided to create a HIST FTTS database. It included records that may not be included in the newer FTTS database updates. This database is no longer updated.

Date of Government Version: 10/19/2006
Date Data Arrived at EDR: 03/01/2007
Date Made Active in Reports: 04/10/2007
Number of Days to Update: 40

Source: Environmental Protection Agency
Telephone: 202-564-2501
Last EDR Contact: 12/17/2008
Next Scheduled EDR Contact: 03/17/2008
Data Release Frequency: No Update Planned

DOT OPS: Incident and Accident Data

Department of Transporation, Office of Pipeline Safety Incident and Accident data.

Date of Government Version: 07/01/2019
Date Data Arrived at EDR: 07/31/2019
Date Made Active in Reports: 10/24/2019
Number of Days to Update: 85

Source: Department of Transporation, Office of Pipeline Safety
Telephone: 202-366-4595
Last EDR Contact: 10/29/2019
Next Scheduled EDR Contact: 02/10/2020
Data Release Frequency: Quarterly

CONSENT: Superfund (CERCLA) Consent Decrees

Major legal settlements that establish responsibility and standards for cleanup at NPL (Superfund) sites. Released periodically by United States District Courts after settlement by parties to litigation matters.

Date of Government Version: 09/30/2019
Date Data Arrived at EDR: 10/09/2019
Date Made Active in Reports: 12/20/2019
Number of Days to Update: 72

Source: Department of Justice, Consent Decree Library
Telephone: Varies
Last EDR Contact: 01/06/2020
Next Scheduled EDR Contact: 04/20/2020
Data Release Frequency: Varies

BRS: Biennial Reporting System

The Biennial Reporting System is a national system administered by the EPA that collects data on the generation and management of hazardous waste. BRS captures detailed data from two groups: Large Quantity Generators (LQG) and Treatment, Storage, and Disposal Facilities.

Date of Government Version: 12/31/2015
Date Data Arrived at EDR: 02/22/2017
Date Made Active in Reports: 09/28/2017
Number of Days to Update: 218

Source: EPA/NTIS
Telephone: 800-424-9346
Last EDR Contact: 12/16/2019
Next Scheduled EDR Contact: 04/06/2020
Data Release Frequency: Biennially

INDIAN RESERV: Indian Reservations

This map layer portrays Indian administered lands of the United States that have any area equal to or greater than 640 acres.

Date of Government Version: 12/31/2014
Date Data Arrived at EDR: 07/14/2015
Date Made Active in Reports: 01/10/2017
Number of Days to Update: 546

Source: USGS
Telephone: 202-208-3710
Last EDR Contact: 01/07/2020
Next Scheduled EDR Contact: 04/20/2020
Data Release Frequency: Semi-Annually

FUSRAP: Formerly Utilized Sites Remedial Action Program

DOE established the Formerly Utilized Sites Remedial Action Program (FUSRAP) in 1974 to remediate sites where radioactive contamination remained from Manhattan Project and early U.S. Atomic Energy Commission (AEC) operations.

Date of Government Version: 08/08/2017
Date Data Arrived at EDR: 09/11/2018
Date Made Active in Reports: 09/14/2018
Number of Days to Update: 3

Source: Department of Energy
Telephone: 202-586-3559
Last EDR Contact: 11/04/2019
Next Scheduled EDR Contact: 02/17/2020
Data Release Frequency: Varies

UMTRA: Uranium Mill Tailings Sites

Uranium ore was mined by private companies for federal government use in national defense programs. When the mills shut down, large piles of the sand-like material (mill tailings) remain after uranium has been extracted from the ore. Levels of human exposure to radioactive materials from the piles are low; however, in some cases tailings were used as construction materials before the potential health hazards of the tailings were recognized.

Date of Government Version: 08/01/2019
Date Data Arrived at EDR: 08/21/2019
Date Made Active in Reports: 11/11/2019
Number of Days to Update: 82

Source: Department of Energy
Telephone: 505-845-0011
Last EDR Contact: 11/15/2019
Next Scheduled EDR Contact: 03/02/2020
Data Release Frequency: Varies

LEAD SMELTER 1: Lead Smelter Sites
A listing of former lead smelter site locations.

Date of Government Version: 10/25/2019
Date Data Arrived at EDR: 11/07/2019
Date Made Active in Reports: 11/20/2019
Number of Days to Update: 13

Source: Environmental Protection Agency
Telephone: 703-603-8787
Last EDR Contact: 01/03/2020
Next Scheduled EDR Contact: 04/13/2020
Data Release Frequency: Varies

LEAD SMELTER 2: Lead Smelter Sites
A list of several hundred sites in the U.S. where secondary lead smelting was done from 1931and 1964. These sites may pose a threat to public health through ingestion or inhalation of contaminated soil or dust

Date of Government Version: 04/05/2001
Date Data Arrived at EDR: 10/27/2010
Date Made Active in Reports: 12/02/2010
Number of Days to Update: 36

Source: American Journal of Public Health
Telephone: 703-305-6451
Last EDR Contact: 12/02/2009
Next Scheduled EDR Contact: N/A
Data Release Frequency: No Update Planned

US AIRS (AFS): Aerometric Information Retrieval System Facility Subsystem (AFS)
The database is a sub-system of Aerometric Information Retrieval System (AIRS). AFS contains compliance data on air pollution point sources regulated by the U.S. EPA and/or state and local air regulatory agencies. This information comes from source reports by various stationary sources of air pollution, such as electric power plants, steel mills, factories, and universities, and provides information about the air pollutants they produce. Action, air program, air program pollutant, and general level plant data. It is used to track emissions and compliance data from industrial plants.

Date of Government Version: 10/12/2016
Date Data Arrived at EDR: 10/26/2016
Date Made Active in Reports: 02/03/2017
Number of Days to Update: 100

Source: EPA
Telephone: 202-564-2496
Last EDR Contact: 09/26/2017
Next Scheduled EDR Contact: 01/08/2018
Data Release Frequency: Annually

US AIRS MINOR: Air Facility System Data
A listing of minor source facilities.

Date of Government Version: 10/12/2016
Date Data Arrived at EDR: 10/26/2016
Date Made Active in Reports: 02/03/2017
Number of Days to Update: 100

Source: EPA
Telephone: 202-564-2496
Last EDR Contact: 09/26/2017
Next Scheduled EDR Contact: 01/08/2018
Data Release Frequency: Annually

MINES VIOLATIONS: MSHA Violation Assessment Data
Mines violation and assessment information. Department of Labor, Mine Safety & Health Administration.

Date of Government Version: 09/17/2019
Date Data Arrived at EDR: 09/18/2019
Date Made Active in Reports: 12/03/2019
Number of Days to Update: 76

Source: DOL, Mine Safety & Health Admi
Telephone: 202-693-9424
Last EDR Contact: 12/02/2019
Next Scheduled EDR Contact: 03/16/2020
Data Release Frequency: Quarterly

US MINES: Mines Master Index File
Contains all mine identification numbers issued for mines active or opened since 1971. The data also includes violation information.

Date of Government Version: 08/01/2019
Date Data Arrived at EDR: 08/27/2019
Date Made Active in Reports: 11/11/2019
Number of Days to Update: 76

Source: Department of Labor, Mine Safety and Health Administration
Telephone: 303-231-5959
Last EDR Contact: 11/25/2019
Next Scheduled EDR Contact: 03/09/2020
Data Release Frequency: Semi-Annually

US MINES 2: Ferrous and Nonferrous Metal Mines Database Listing

This map layer includes ferrous (ferrous metal mines are facilities that extract ferrous metals, such as iron ore or molybdenum) and nonferrous (Nonferrous metal mines are facilities that extract nonferrous metals, such as gold, silver, copper, zinc, and lead) metal mines in the United States.

Date of Government Version: 12/05/2005
Date Data Arrived at EDR: 02/29/2008
Date Made Active in Reports: 04/18/2008
Number of Days to Update: 49

Source: USGS
Telephone: 703-648-7709
Last EDR Contact: 11/22/2019
Next Scheduled EDR Contact: 03/09/2020
Data Release Frequency: Varies

US MINES 3: Active Mines & Mineral Plants Database Listing

Active Mines and Mineral Processing Plant operations for commodities monitored by the Minerals Information Team of the USGS.

Date of Government Version: 04/14/2011
Date Data Arrived at EDR: 06/08/2011
Date Made Active in Reports: 09/13/2011
Number of Days to Update: 97

Source: USGS
Telephone: 703-648-7709
Last EDR Contact: 11/22/2019
Next Scheduled EDR Contact: 03/09/2020
Data Release Frequency: Varies

ABANDONED MINES: Abandoned Mines

An inventory of land and water impacted by past mining (primarily coal mining) is maintained by OSMRE to provide information needed to implement the Surface Mining Control and Reclamation Act of 1977 (SMCRA). The inventory contains information on the location, type, and extent of AML impacts, as well as, information on the cost associated with the reclamation of those problems. The inventory is based upon field surveys by State, Tribal, and OSMRE program officials. It is dynamic to the extent that it is modified as new problems are identified and existing problems are reclaimed.

Date of Government Version: 09/10/2019
Date Data Arrived at EDR: 09/10/2019
Date Made Active in Reports: 10/17/2019
Number of Days to Update: 37

Source: Department of Interior
Telephone: 202-208-2609
Last EDR Contact: 12/04/2019
Next Scheduled EDR Contact: 03/23/2020
Data Release Frequency: Quarterly

FINDS: Facility Index System/Facility Registry System

Facility Index System. FINDS contains both facility information and 'pointers' to other sources that contain more detail. EDR includes the following FINDS databases in this report: PCS (Permit Compliance System), AIRS (Aerometric Information Retrieval System), DOCKET (Enforcement Docket used to manage and track information on civil judicial enforcement cases for all environmental statutes), FURS (Federal Underground Injection Control), C-DOCKET (Criminal Docket System used to track criminal enforcement actions for all environmental statutes), FFIS (Federal Facilities Information System), STATE (State Environmental Laws and Statutes), and PADS (PCB Activity Data System).

Date of Government Version: 08/12/2019
Date Data Arrived at EDR: 09/04/2019
Date Made Active in Reports: 12/03/2019
Number of Days to Update: 90

Source: EPA
Telephone: (415) 947-8000
Last EDR Contact: 12/04/2019
Next Scheduled EDR Contact: 03/16/2020
Data Release Frequency: Quarterly

UXO: Unexploded Ordnance Sites

A listing of unexploded ordnance site locations

Date of Government Version: 12/31/2017
Date Data Arrived at EDR: 01/17/2019
Date Made Active in Reports: 04/01/2019
Number of Days to Update: 74

Source: Department of Defense
Telephone: 703-704-1564
Last EDR Contact: 10/10/2019
Next Scheduled EDR Contact: 01/27/2020
Data Release Frequency: Varies

DOCKET HWC: Hazardous Waste Compliance Docket Listing
A complete list of the Federal Agency Hazardous Waste Compliance Docket Facilities.

Date of Government Version: 05/31/2018
Date Data Arrived at EDR: 07/26/2018
Date Made Active in Reports: 10/05/2018
Number of Days to Update: 71
Source: Environmental Protection Agency
Telephone: 202-564-0527
Last EDR Contact: 11/20/2019
Next Scheduled EDR Contact: 03/09/2020
Data Release Frequency: Varies

ECHO: Enforcement & Compliance History Information
ECHO provides integrated compliance and enforcement information for about 800,000 regulated facilities nationwide.

Date of Government Version: 10/06/2019
Date Data Arrived at EDR: 10/08/2019
Date Made Active in Reports: 01/02/2020
Number of Days to Update: 86
Source: Environmental Protection Agency
Telephone: 202-564-2280
Last EDR Contact: 01/07/2020
Next Scheduled EDR Contact: 04/20/2020
Data Release Frequency: Quarterly

FUELS PROGRAM: EPA Fuels Program Registered Listing
This listing includes facilities that are registered under the Part 80 (Code of Federal Regulations) EPA Fuels Programs. All companies now are required to submit new and updated registrations.

Date of Government Version: 08/19/2019
Date Data Arrived at EDR: 08/20/2019
Date Made Active in Reports: 11/11/2019
Number of Days to Update: 83
Source: EPA
Telephone: 800-385-6164
Last EDR Contact: 11/19/2019
Next Scheduled EDR Contact: 03/02/2020
Data Release Frequency: Quarterly

CA BOND EXP. PLAN: Bond Expenditure Plan
Department of Health Services developed a site-specific expenditure plan as the basis for an appropriation of Hazardous Substance Cleanup Bond Act funds. It is not updated.

Date of Government Version: 01/01/1989
Date Data Arrived at EDR: 07/27/1994
Date Made Active in Reports: 08/02/1994
Number of Days to Update: 6
Source: Department of Health Services
Telephone: 916-255-2118
Last EDR Contact: 05/31/1994
Next Scheduled EDR Contact: N/A
Data Release Frequency: No Update Planned

CORTESE: "Cortese" Hazardous Waste & Substances Sites List
The sites for the list are designated by the State Water Resource Control Board (LUST), the Integrated Waste Board (SWF/LS), and the Department of Toxic Substances Control (Cal-Sites).

Date of Government Version: 09/23/2019
Date Data Arrived at EDR: 09/24/2019
Date Made Active in Reports: 11/06/2019
Number of Days to Update: 43
Source: CAL EPA/Office of Emergency Information
Telephone: 916-323-3400
Last EDR Contact: 12/20/2019
Next Scheduled EDR Contact: 04/06/2020
Data Release Frequency: Quarterly

CUPA LIVERMORE-PLEASANTON: CUPA Facility Listing
list of facilities associated with the various CUPA programs in Livermore-Pleasanton

Date of Government Version: 05/01/2019
Date Data Arrived at EDR: 05/14/2019
Date Made Active in Reports: 07/17/2019
Number of Days to Update: 64
Source: Livermore-Pleasanton Fire Department
Telephone: 925-454-2361
Last EDR Contact: 11/14/2019
Next Scheduled EDR Contact: 02/24/2020
Data Release Frequency: Varies

CUPA SAN FRANCISCO CO: CUPA Facility Listing
Cupa facilities

Date of Government Version: 10/31/2019
Date Data Arrived at EDR: 11/01/2019
Date Made Active in Reports: 12/11/2019
Number of Days to Update: 40

Source: San Francisco County Department of Environmental Health
Telephone: 415-252-3896
Last EDR Contact: 10/31/2019
Next Scheduled EDR Contact: 02/17/2020
Data Release Frequency: Varies

DRYCLEANERS: Cleaner Facilities

A list of drycleaner related facilities that have EPA ID numbers. These are facilities with certain SIC codes: power laundries, family and commercial; garment pressing and cleaner's agents; linen supply; coin-operated laundries and cleaning; drycleaning plants, except rugs; carpet and upholster cleaning; industrial launderers; laundry and garment services.

Date of Government Version: 09/06/2019
Date Data Arrived at EDR: 10/11/2019
Date Made Active in Reports: 12/12/2019
Number of Days to Update: 62

Source: Department of Toxic Substance Control
Telephone: 916-327-4498
Last EDR Contact: 12/02/2019
Next Scheduled EDR Contact: 03/16/2020
Data Release Frequency: Annually

DRYCLEAN AVAQMD: Antelope Valley Air Quality Management District Drycleaner Listing

A listing of dry cleaners in the Antelope Valley Air Quality Management District.

Date of Government Version: 08/28/2019
Date Data Arrived at EDR: 08/30/2019
Date Made Active in Reports: 10/29/2019
Number of Days to Update: 60

Source: Antelope Valley Air Quality Management District
Telephone: 661-723-8070
Last EDR Contact: 12/02/2019
Next Scheduled EDR Contact: 03/16/2020
Data Release Frequency: Varies

DRYCLEAN SOUTH COAST: South Coast Air Quality Management District Drycleaner Listing

A listing of dry cleaners in the South Coast Air Quality Management District

Date of Government Version: 09/27/2019
Date Data Arrived at EDR: 10/01/2019
Date Made Active in Reports: 11/07/2019
Number of Days to Update: 37

Source: South Coast Air Quality Management District
Telephone: 909-396-3211
Last EDR Contact: 11/20/2019
Next Scheduled EDR Contact: 03/09/2020
Data Release Frequency: Varies

EMI: Emissions Inventory Data

Toxics and criteria pollutant emissions data collected by the ARB and local air pollution agencies.

Date of Government Version: 12/31/2017
Date Data Arrived at EDR: 06/24/2019
Date Made Active in Reports: 08/22/2019
Number of Days to Update: 59

Source: California Air Resources Board
Telephone: 916-322-2990
Last EDR Contact: 12/19/2019
Next Scheduled EDR Contact: 03/29/2020
Data Release Frequency: Varies

ENF: Enforcement Action Listing

A listing of Water Board Enforcement Actions. Formal is everything except Oral/Verbal Communication, Notice of Violation, Expedited Payment Letter, and Staff Enforcement Letter.

Date of Government Version: 07/19/2019
Date Data Arrived at EDR: 07/22/2019
Date Made Active in Reports: 09/26/2019
Number of Days to Update: 66

Source: State Water Resoruces Control Board
Telephone: 916-445-9379
Last EDR Contact: 10/30/2019
Next Scheduled EDR Contact: 02/02/2020
Data Release Frequency: Varies

Financial Assurance 1: Financial Assurance Information Listing

Financial Assurance information

Date of Government Version: 10/17/2019
Date Data Arrived at EDR: 10/22/2019
Date Made Active in Reports: 01/02/2020
Number of Days to Update: 72

Source: Department of Toxic Substances Control
Telephone: 916-255-3628
Last EDR Contact: 10/17/2019
Next Scheduled EDR Contact: 02/03/2020
Data Release Frequency: Varies

Financial Assurance 2: Financial Assurance Information Listing

A listing of financial assurance information for solid waste facilities. Financial assurance is intended to ensure that resources are available to pay for the cost of closure, post-closure care, and corrective measures if the owner or operator of a regulated facility is unable or unwilling to pay.

Date of Government Version: 11/08/2019
Date Data Arrived at EDR: 11/12/2019
Date Made Active in Reports: 01/08/2020
Number of Days to Update: 57

Source: California Integrated Waste Management Board
Telephone: 916-341-6066
Last EDR Contact: 11/07/2019
Next Scheduled EDR Contact: 02/24/2020
Data Release Frequency: Varies

HAZNET: Facility and Manifest Data

Facility and Manifest Data. The data is extracted from the copies of hazardous waste manifests received each year by the DTSC. The annual volume of manifests is typically 700,000 - 1,000,000 annually, representing approximately 350,000 - 500,000 shipments. Data are from the manifests submitted without correction, and therefore many contain some invalid values for data elements such as generator ID, TSD ID, waste category, and disposal method. This database begins with calendar year 1993.

Date of Government Version: 12/31/2017
Date Data Arrived at EDR: 05/29/2019
Date Made Active in Reports: 07/22/2019
Number of Days to Update: 54

Source: California Environmental Protection Agency
Telephone: 916-255-1136
Last EDR Contact: 01/09/2020
Next Scheduled EDR Contact: 04/20/2020
Data Release Frequency: Annually

ICE: ICE

Contains data pertaining to the Permitted Facilities with Inspections / Enforcements sites tracked in Envirostor.

Date of Government Version: 08/19/2019
Date Data Arrived at EDR: 08/20/2019
Date Made Active in Reports: 10/18/2019
Number of Days to Update: 59

Source: Department of Toxic Subsances Control
Telephone: 877-786-9427
Last EDR Contact: 11/19/2019
Next Scheduled EDR Contact: 03/02/2020
Data Release Frequency: Quarterly

HIST CORTESE: Hazardous Waste & Substance Site List

The sites for the list are designated by the State Water Resource Control Board [LUST], the Integrated Waste Board [SWF/LS], and the Department of Toxic Substances Control [CALSITES]. This listing is no longer updated by the state agency.

Date of Government Version: 04/01/2001
Date Data Arrived at EDR: 01/22/2009
Date Made Active in Reports: 04/08/2009
Number of Days to Update: 76

Source: Department of Toxic Substances Control
Telephone: 916-323-3400
Last EDR Contact: 01/22/2009
Next Scheduled EDR Contact: N/A
Data Release Frequency: No Update Planned

HWP: EnviroStor Permitted Facilities Listing

Detailed information on permitted hazardous waste facilities and corrective action ("cleanups") tracked in EnviroStor.

Date of Government Version: 08/19/2019
Date Data Arrived at EDR: 08/20/2019
Date Made Active in Reports: 10/18/2019
Number of Days to Update: 59

Source: Department of Toxic Substances Control
Telephone: 916-323-3400
Last EDR Contact: 11/19/2019
Next Scheduled EDR Contact: 03/02/2020
Data Release Frequency: Quarterly

HWT: Registered Hazardous Waste Transporter Database

A listing of hazardous waste transporters. In California, unless specifically exempted, it is unlawful for any person to transport hazardous wastes unless the person holds a valid registration issued by DTSC. A hazardous waste transporter registration is valid for one year and is assigned a unique registration number.

Date of Government Version: 10/07/2019
Date Data Arrived at EDR: 10/08/2019
Date Made Active in Reports: 11/07/2019
Number of Days to Update: 30

Source: Department of Toxic Substances Control
Telephone: 916-440-7145
Last EDR Contact: 01/07/2020
Next Scheduled EDR Contact: 04/20/2020
Data Release Frequency: Quarterly

MINES: Mines Site Location Listing
A listing of mine site locations from the Office of Mine Reclamation.

Date of Government Version: 09/09/2019
Date Data Arrived at EDR: 09/09/2019
Date Made Active in Reports: 11/05/2019
Number of Days to Update: 57
Source: Department of Conservation
Telephone: 916-322-1080
Last EDR Contact: 12/10/2019
Next Scheduled EDR Contact: 03/23/2020
Data Release Frequency: Quarterly

MWMP: Medical Waste Management Program Listing
The Medical Waste Management Program (MWMP) ensures the proper handling and disposal of medical waste by permitting and inspecting medical waste Offsite Treatment Facilities (PDF) and Transfer Stations (PDF) throughout the state. MWMP also oversees all Medical Waste Transporters.

Date of Government Version: 07/19/2019
Date Data Arrived at EDR: 09/04/2019
Date Made Active in Reports: 11/05/2019
Number of Days to Update: 62
Source: Department of Public Health
Telephone: 916-558-1784
Last EDR Contact: 12/04/2019
Next Scheduled EDR Contact: 03/16/2020
Data Release Frequency: Varies

NPDES: NPDES Permits Listing
A listing of NPDES permits, including stormwater.

Date of Government Version: 11/11/2019
Date Data Arrived at EDR: 11/12/2019
Date Made Active in Reports: 01/08/2020
Number of Days to Update: 57
Source: State Water Resources Control Board
Telephone: 916-445-9379
Last EDR Contact: 11/12/2019
Next Scheduled EDR Contact: 02/24/2020
Data Release Frequency: Quarterly

PEST LIC: Pesticide Regulation Licenses Listing
A listing of licenses and certificates issued by the Department of Pesticide Regulation. The DPR issues licenses and/or certificates to: Persons and businesses that apply or sell pesticides; Pest control dealers and brokers; Persons who advise on agricultural pesticide applications.

Date of Government Version: 09/03/2019
Date Data Arrived at EDR: 09/04/2019
Date Made Active in Reports: 11/05/2019
Number of Days to Update: 62
Source: Department of Pesticide Regulation
Telephone: 916-445-4038
Last EDR Contact: 12/04/2019
Next Scheduled EDR Contact: 03/16/2020
Data Release Frequency: Quarterly

PROC: Certified Processors Database
A listing of certified processors.

Date of Government Version: 09/09/2019
Date Data Arrived at EDR: 09/09/2019
Date Made Active in Reports: 11/05/2019
Number of Days to Update: 57
Source: Department of Conservation
Telephone: 916-323-3836
Last EDR Contact: 12/10/2019
Next Scheduled EDR Contact: 03/23/2020
Data Release Frequency: Quarterly

NOTIFY 65: Proposition 65 Records
Listings of all Proposition 65 incidents reported to counties by the State Water Resources Control Board and the Regional Water Quality Control Board. This database is no longer updated by the reporting agency.

Date of Government Version: 09/16/2019
Date Data Arrived at EDR: 09/18/2019
Date Made Active in Reports: 11/06/2019
Number of Days to Update: 49
Source: State Water Resources Control Board
Telephone: 916-445-3846
Last EDR Contact: 12/11/2019
Next Scheduled EDR Contact: 03/30/2020
Data Release Frequency: No Update Planned

UIC: UIC Listing
A listing of wells identified as underground injection wells, in the California Oil and Gas Wells database.

Date of Government Version: 08/20/2019
Date Data Arrived at EDR: 08/20/2019
Date Made Active in Reports: 11/18/2019
Number of Days to Update: 90
Source: Deaprtment of Conservation
Telephone: 916-445-2408
Last EDR Contact: 12/10/2019
Next Scheduled EDR Contact: 03/23/2020
Data Release Frequency: Varies

UIC GEO: Underground Injection Control Sites (GEOTRACKER)
Underground control injection sites

Date of Government Version: 09/09/2019
Date Data Arrived at EDR: 09/09/2019
Date Made Active in Reports: 11/01/2019
Number of Days to Update: 53
Source: State Water Resource Control Board
Telephone: 866-480-1028
Last EDR Contact: 12/10/2019
Next Scheduled EDR Contact: 03/23/2020
Data Release Frequency: Varies

WASTEWATER PITS: Oil Wastewater Pits Listing
Water officials discovered that oil producers have been dumping chemical-laden wastewater into hundreds of unlined pits that are operating without proper permits. Inspections completed by the Central Valley Regional Water Quality Control Board revealed the existence of previously unidentified waste sites. The water boards review found that more than one-third of the region's active disposal pits are operating without permission.

Date of Government Version: 05/08/2018
Date Data Arrived at EDR: 07/11/2018
Date Made Active in Reports: 09/13/2018
Number of Days to Update: 64
Source: RWQCB, Central Valley Region
Telephone: 559-445-5577
Last EDR Contact: 01/07/2020
Next Scheduled EDR Contact: 04/20/2020
Data Release Frequency: Varies

WDS: Waste Discharge System
Sites which have been issued waste discharge requirements.

Date of Government Version: 06/19/2007
Date Data Arrived at EDR: 06/20/2007
Date Made Active in Reports: 06/29/2007
Number of Days to Update: 9
Source: State Water Resources Control Board
Telephone: 916-341-5227
Last EDR Contact: 11/14/2019
Next Scheduled EDR Contact: 03/02/2020
Data Release Frequency: No Update Planned

WIP: Well Investigation Program Case List
Well Investigation Program case in the San Gabriel and San Fernando Valley area.

Date of Government Version: 07/03/2009
Date Data Arrived at EDR: 07/21/2009
Date Made Active in Reports: 08/03/2009
Number of Days to Update: 13
Source: Los Angeles Water Quality Control Board
Telephone: 213-576-6726
Last EDR Contact: 12/17/2019
Next Scheduled EDR Contact: 04/06/2020
Data Release Frequency: No Update Planned

MILITARY PRIV SITES: Military Privatized Sites (GEOTRACKER)
Military privatized sites

Date of Government Version: 09/09/2019
Date Data Arrived at EDR: 09/09/2019
Date Made Active in Reports: 11/01/2019
Number of Days to Update: 53
Source: State Water Resources Control Board
Telephone: 866-480-1028
Last EDR Contact: 12/10/2019
Next Scheduled EDR Contact: 03/23/2020
Data Release Frequency: Varies

PROJECT: Project Sites (GEOTRACKER)
Projects sites

Date of Government Version: 09/09/2019
Date Data Arrived at EDR: 09/09/2019
Date Made Active in Reports: 11/01/2019
Number of Days to Update: 53

Source: State Water Resources Control Board
Telephone: 866-480-1028
Last EDR Contact: 12/10/2019
Next Scheduled EDR Contact: 03/23/2020
Data Release Frequency: Varies

WDR: Waste Discharge Requirements Listing

In general, the Waste Discharge Requirements (WDRs) Program (sometimes also referred to as the "Non Chapter 15 (Non 15) Program") regulates point discharges that are exempt pursuant to Subsection 20090 of Title 27 and not subject to the Federal Water Pollution Control Act. Exemptions from Title 27 may be granted for nine categories of discharges (e.g., sewage, wastewater, etc.) that meet, and continue to meet, the preconditions listed for each specific exemption. The scope of the WDRs Program also includes the discharge of wastes classified as inert, pursuant to section 20230 of Title 27.

Date of Government Version: 09/09/2019
Date Data Arrived at EDR: 09/09/2019
Date Made Active in Reports: 11/06/2019
Number of Days to Update: 58

Source: State Water Resources Control Board
Telephone: 916-341-5810
Last EDR Contact: 12/10/2019
Next Scheduled EDR Contact: 03/23/2020
Data Release Frequency: Quarterly

CIWQS: California Integrated Water Quality System

The California Integrated Water Quality System (CIWQS) is a computer system used by the State and Regional Water Quality Control Boards to track information about places of environmental interest, manage permits and other orders, track inspections, and manage violations and enforcement activities.

Date of Government Version: 09/03/2019
Date Data Arrived at EDR: 09/04/2019
Date Made Active in Reports: 11/05/2019
Number of Days to Update: 62

Source: State Water Resources Control Board
Telephone: 866-794-4977
Last EDR Contact: 12/04/2019
Next Scheduled EDR Contact: 03/16/2020
Data Release Frequency: Varies

CERS: CalEPA Regulated Site Portal Data

The CalEPA Regulated Site Portal database combines data about environmentally regulated sites and facilities in California into a single database. It combines data from a variety of state and federal databases, and provides an overview of regulated activities across the spectrum of environmental programs for any given location in California. These activities include hazardous materials and waste, state and federal cleanups, impacted ground and surface waters, and toxic materials

Date of Government Version: 10/21/2019
Date Data Arrived at EDR: 10/22/2019
Date Made Active in Reports: 01/03/2020
Number of Days to Update: 73

Source: California Environmental Protection Agency
Telephone: 916-323-2514
Last EDR Contact: 10/22/2019
Next Scheduled EDR Contact: 02/03/2020
Data Release Frequency: Varies

NON-CASE INFO: Non-Case Information Sites (GEOTRACKER)

Non-Case Information sites

Date of Government Version: 09/09/2019
Date Data Arrived at EDR: 09/09/2019
Date Made Active in Reports: 11/01/2019
Number of Days to Update: 53

Source: State Water Resources Control Board
Telephone: 866-480-1028
Last EDR Contact: 12/10/2019
Next Scheduled EDR Contact: 03/23/2020
Data Release Frequency: Varies

OTHER OIL GAS: Other Oil & Gas Projects Sites (GEOTRACKER)

Other Oil & Gas Projects sites

Date of Government Version: 09/09/2019
Date Data Arrived at EDR: 09/09/2019
Date Made Active in Reports: 11/01/2019
Number of Days to Update: 53

Source: State Water Resources Control Board
Telephone: 866-480-1028
Last EDR Contact: 12/10/2019
Next Scheduled EDR Contact: 03/23/2020
Data Release Frequency: Varies

PROD WATER PONDS: Produced Water Ponds Sites (GEOTRACKER)
Produced water ponds sites

Date of Government Version: 09/09/2019
Date Data Arrived at EDR: 09/09/2019
Date Made Active in Reports: 11/01/2019
Number of Days to Update: 53

Source: State Water Resources Control Board
Telephone: 866-480-1028
Last EDR Contact: 12/10/2019
Next Scheduled EDR Contact: 03/23/2020
Data Release Frequency: Varies

SAMPLING POINT: Sampling Point ? Public Sites (GEOTRACKER)
Sampling point - public sites

Date of Government Version: 09/09/2019
Date Data Arrived at EDR: 09/09/2019
Date Made Active in Reports: 11/01/2019
Number of Days to Update: 53

Source: State Water Resources Control Board
Telephone: 866-480-1028
Last EDR Contact: 12/10/2019
Next Scheduled EDR Contact: 03/23/2020
Data Release Frequency: Varies

WELL STIM PROJ: Well Stimulation Project (GEOTRACKER)
Includes areas of groundwater monitoring plans, a depiction of the monitoring network, and the facilities, boundaries, and subsurface characteristics of the oilfield and the features (oil and gas wells, produced water ponds, UIC wells, water supply wells, etc?) being monitored

Date of Government Version: 09/09/2019
Date Data Arrived at EDR: 09/09/2019
Date Made Active in Reports: 11/01/2019
Number of Days to Update: 53

Source: State Water Resources Control Board
Telephone: 866-480-1028
Last EDR Contact: 12/10/2019
Next Scheduled EDR Contact: 03/23/2020
Data Release Frequency: Varies

MINES MRDS: Mineral Resources Data System
Mineral Resources Data System

Date of Government Version: 04/06/2018
Date Data Arrived at EDR: 10/21/2019
Date Made Active in Reports: 10/24/2019
Number of Days to Update: 3

Source: USGS
Telephone: 703-648-6533
Last EDR Contact: 11/22/2019
Next Scheduled EDR Contact: 03/09/2020
Data Release Frequency: Varies

EDR HIGH RISK HISTORICAL RECORDS

EDR Exclusive Records

EDR MGP: EDR Proprietary Manufactured Gas Plants
The EDR Proprietary Manufactured Gas Plant Database includes records of coal gas plants (manufactured gas plants) compiled by EDR's researchers. Manufactured gas sites were used in the United States from the 1800's to 1950's to produce a gas that could be distributed and used as fuel. These plants used whale oil, rosin, coal, or a mixture of coal, oil, and water that also produced a significant amount of waste. Many of the byproducts of the gas production, such as coal tar (oily waste containing volatile and non-volatile chemicals), sludges, oils and other compounds are potentially hazardous to human health and the environment. The byproduct from this process was frequently disposed of directly at the plant site and can remain or spread slowly, serving as a continuous source of soil and groundwater contamination.

Date of Government Version: N/A
Date Data Arrived at EDR: N/A
Date Made Active in Reports: N/A
Number of Days to Update: N/A

Source: EDR, Inc.
Telephone: N/A
Last EDR Contact: N/A
Next Scheduled EDR Contact: N/A
Data Release Frequency: No Update Planned

EDR Hist Auto: EDR Exclusive Historical Auto Stations
EDR has searched selected national collections of business directories and has collected listings of potential gas station/filling station/service station sites that were available to EDR researchers. EDR's review was limited to those categories of sources that might, in EDR's opinion, include gas station/filling station/service station establishments. The categories reviewed included, but were not limited to gas, gas station, gasoline station, filling station, auto, automobile repair, auto service station, service station, etc. This database falls within a category of information EDR classifies as "High Risk Historical Records", or HRHR. EDR's HRHR effort presents unique and sometimes proprietary data about past sites and operations that typically create environmental concerns, but may not show up in current government records searches.

Date of Government Version: N/A
Date Data Arrived at EDR: N/A
Date Made Active in Reports: N/A
Number of Days to Update: N/A

Source: EDR, Inc.
Telephone: N/A
Last EDR Contact: N/A
Next Scheduled EDR Contact: N/A
Data Release Frequency: Varies

EDR Hist Cleaner: EDR Exclusive Historical Cleaners

EDR has searched selected national collections of business directories and has collected listings of potential dry cleaner sites that were available to EDR researchers. EDR's review was limited to those categories of sources that might, in EDR's opinion, include dry cleaning establishments. The categories reviewed included, but were not limited to dry cleaners, cleaners, laundry, laundromat, cleaning/laundry, wash & dry etc. This database falls within a category of information EDR classifies as "High Risk Historical Records", or HRHR. EDR's HRHR effort presents unique and sometimes proprietary data about past sites and operations that typically create environmental concerns, but may not show up in current government records searches.

Date of Government Version: N/A
Date Data Arrived at EDR: N/A
Date Made Active in Reports: N/A
Number of Days to Update: N/A

Source: EDR, Inc.
Telephone: N/A
Last EDR Contact: N/A
Next Scheduled EDR Contact: N/A
Data Release Frequency: Varies

EDR RECOVERED GOVERNMENT ARCHIVES

Exclusive Recovered Govt. Archives

RGA LF: Recovered Government Archive Solid Waste Facilities List

The EDR Recovered Government Archive Landfill database provides a list of landfills derived from historical databases and includes many records that no longer appear in current government lists. Compiled from Records formerly available from the Department of Resources Recycling and Recovery in California.

Date of Government Version: N/A
Date Data Arrived at EDR: 07/01/2013
Date Made Active in Reports: 01/13/2014
Number of Days to Update: 196

Source: Department of Resources Recycling and Recovery
Telephone: N/A
Last EDR Contact: 06/01/2012
Next Scheduled EDR Contact: N/A
Data Release Frequency: Varies

RGA LUST: Recovered Government Archive Leaking Underground Storage Tank

The EDR Recovered Government Archive Leaking Underground Storage Tank database provides a list of LUST incidents derived from historical databases and includes many records that no longer appear in current government lists. Compiled from Records formerly available from the State Water Resources Control Board in California.

Date of Government Version: N/A
Date Data Arrived at EDR: 07/01/2013
Date Made Active in Reports: 12/30/2013
Number of Days to Update: 182

Source: State Water Resources Control Board
Telephone: N/A
Last EDR Contact: 06/01/2012
Next Scheduled EDR Contact: N/A
Data Release Frequency: Varies

COUNTY RECORDS

ALAMEDA COUNTY:

CS ALAMEDA: Contaminated Sites

A listing of contaminated sites overseen by the Toxic Release Program (oil and groundwater contamination from chemical releases and spills) and the Leaking Underground Storage Tank Program (soil and ground water contamination from leaking petroleum USTs).

Date of Government Version: 01/09/2019
Date Data Arrived at EDR: 01/11/2019
Date Made Active in Reports: 03/05/2019
Number of Days to Update: 53

Source: Alameda County Environmental Health Services
Telephone: 510-567-6700
Last EDR Contact: 01/06/2020
Next Scheduled EDR Contact: 04/20/2020
Data Release Frequency: Semi-Annually

UST ALAMEDA: Underground Tanks
Underground storage tank sites located in Alameda county.

Date of Government Version: 10/02/2019
Date Data Arrived at EDR: 10/03/2019
Date Made Active in Reports: 11/06/2019
Number of Days to Update: 34

Source: Alameda County Environmental Health Services
Telephone: 510-567-6700
Last EDR Contact: 01/06/2020
Next Scheduled EDR Contact: 04/24/2047
Data Release Frequency: Semi-Annually

AMADOR COUNTY:

CUPA AMADOR: CUPA Facility List
Cupa Facility List

Date of Government Version: 09/06/2019
Date Data Arrived at EDR: 09/10/2019
Date Made Active in Reports: 10/31/2019
Number of Days to Update: 51

Source: Amador County Environmental Health
Telephone: 209-223-6439
Last EDR Contact: 12/02/2019
Next Scheduled EDR Contact: 03/16/2020
Data Release Frequency: Varies

BUTTE COUNTY:

CUPA BUTTE: CUPA Facility Listing
Cupa facility list.

Date of Government Version: 04/21/2017
Date Data Arrived at EDR: 04/25/2017
Date Made Active in Reports: 08/09/2017
Number of Days to Update: 106

Source: Public Health Department
Telephone: 530-538-7149
Last EDR Contact: 01/06/2020
Next Scheduled EDR Contact: 04/20/2020
Data Release Frequency: No Update Planned

CALVERAS COUNTY:

CUPA CALVERAS: CUPA Facility Listing
Cupa Facility Listing

Date of Government Version: 08/05/2019
Date Data Arrived at EDR: 08/07/2019
Date Made Active in Reports: 10/09/2019
Number of Days to Update: 63

Source: Calveras County Environmental Health
Telephone: 209-754-6399
Last EDR Contact: 12/03/2019
Next Scheduled EDR Contact: 04/06/2020
Data Release Frequency: Quarterly

COLUSA COUNTY:

CUPA COLUSA: CUPA Facility List
Cupa facility list.

Date of Government Version: 08/14/2019
Date Data Arrived at EDR: 08/20/2019
Date Made Active in Reports: 10/18/2019
Number of Days to Update: 59

Source: Health & Human Services
Telephone: 530-458-0396
Last EDR Contact: 10/31/2019
Next Scheduled EDR Contact: 02/17/2020
Data Release Frequency: Semi-Annually

CONTRA COSTA COUNTY:

SL CONTRA COSTA: Site List
List includes sites from the underground tank, hazardous waste generator and business plan/2185 programs.

Date of Government Version: 08/20/2019
Date Data Arrived at EDR: 08/23/2019
Date Made Active in Reports: 10/22/2019
Number of Days to Update: 60

Source: Contra Costa Health Services Department
Telephone: 925-646-2286
Last EDR Contact: 10/28/2019
Next Scheduled EDR Contact: 02/10/2020
Data Release Frequency: Semi-Annually

DEL NORTE COUNTY:

CUPA DEL NORTE: CUPA Facility List
Cupa Facility list

Date of Government Version: 10/11/2019
Date Data Arrived at EDR: 10/29/2019
Date Made Active in Reports: 12/11/2019
Number of Days to Update: 43

Source: Del Norte County Environmental Health Division
Telephone: 707-465-0426
Last EDR Contact: 10/25/2019
Next Scheduled EDR Contact: 02/10/2020
Data Release Frequency: Varies

EL DORADO COUNTY:

CUPA EL DORADO: CUPA Facility List
CUPA facility list.

Date of Government Version: 09/06/2019
Date Data Arrived at EDR: 09/12/2019
Date Made Active in Reports: 10/31/2019
Number of Days to Update: 49

Source: El Dorado County Environmental Management Department
Telephone: 530-621-6623
Last EDR Contact: 10/28/2019
Next Scheduled EDR Contact: 02/10/2020
Data Release Frequency: Varies

FRESNO COUNTY:

CUPA FRESNO: CUPA Resources List
Certified Unified Program Agency. CUPA's are responsible for implementing a unified hazardous materials and hazardous waste management regulatory program. The agency provides oversight of businesses that deal with hazardous materials, operate underground storage tanks or aboveground storage tanks.

Date of Government Version: 10/08/2019
Date Data Arrived at EDR: 10/10/2019
Date Made Active in Reports: 12/11/2019
Number of Days to Update: 62

Source: Dept. of Community Health
Telephone: 559-445-3271
Last EDR Contact: 01/03/2020
Next Scheduled EDR Contact: 04/13/2020
Data Release Frequency: Semi-Annually

GLENN COUNTY:

CUPA GLENN: CUPA Facility List
Cupa facility list

Date of Government Version: 01/22/2018
Date Data Arrived at EDR: 01/24/2018
Date Made Active in Reports: 03/14/2018
Number of Days to Update: 49

Source: Glenn County Air Pollution Control District
Telephone: 830-934-6500
Last EDR Contact: 10/17/2019
Next Scheduled EDR Contact: 02/03/2020
Data Release Frequency: No Update Planned

HUMBOLDT COUNTY:

CUPA HUMBOLDT: CUPA Facility List
CUPA facility list.

Date of Government Version: 07/08/2019
Date Data Arrived at EDR: 07/10/2019
Date Made Active in Reports: 09/20/2019
Number of Days to Update: 72

Source: Humboldt County Environmental Health
Telephone: N/A
Last EDR Contact: 10/30/2019
Next Scheduled EDR Contact: 03/02/2020
Data Release Frequency: Semi-Annually

IMPERIAL COUNTY:

CUPA IMPERIAL: CUPA Facility List
Cupa facility list.

Date of Government Version: 10/17/2019
Date Data Arrived at EDR: 10/22/2019
Date Made Active in Reports: 01/02/2020
Number of Days to Update: 72

Source: San Diego Border Field Office
Telephone: 760-339-2777
Last EDR Contact: 10/17/2019
Next Scheduled EDR Contact: 02/03/2020
Data Release Frequency: Varies

INYO COUNTY:

CUPA INYO: CUPA Facility List
Cupa facility list.

Date of Government Version: 04/02/2018
Date Data Arrived at EDR: 04/03/2018
Date Made Active in Reports: 06/14/2018
Number of Days to Update: 72

Source: Inyo County Environmental Health Services
Telephone: 760-878-0238
Last EDR Contact: 11/14/2019
Next Scheduled EDR Contact: 06/04/2018
Data Release Frequency: Varies

KERN COUNTY:

UST KERN: Underground Storage Tank Sites & Tank Listing
Kern County Sites and Tanks Listing.

Date of Government Version: 10/28/2019
Date Data Arrived at EDR: 11/05/2019
Date Made Active in Reports: 01/08/2020
Number of Days to Update: 64

Source: Kern County Environment Health Services Department
Telephone: 661-862-8700
Last EDR Contact: 10/31/2019
Next Scheduled EDR Contact: 02/17/2020
Data Release Frequency: Quarterly

KINGS COUNTY:

CUPA KINGS: CUPA Facility List
A listing of sites included in the county's Certified Unified Program Agency database. California's Secretary for Environmental Protection established the unified hazardous materials and hazardous waste regulatory program as required by chapter 6.11 of the California Health and Safety Code. The Unified Program consolidates the administration, permits, inspections, and enforcement activities.

Date of Government Version: 08/14/2019
Date Data Arrived at EDR: 08/20/2019
Date Made Active in Reports: 10/18/2019
Number of Days to Update: 59

Source: Kings County Department of Public Health
Telephone: 559-584-1411
Last EDR Contact: 11/25/2019
Next Scheduled EDR Contact: 03/02/2020
Data Release Frequency: Varies

LAKE COUNTY:

CUPA LAKE: CUPA Facility List
Cupa facility list

Date of Government Version: 08/16/2019
Date Data Arrived at EDR: 08/20/2019
Date Made Active in Reports: 10/18/2019
Number of Days to Update: 59

Source: Lake County Environmental Health
Telephone: 707-263-1164
Last EDR Contact: 10/15/2019
Next Scheduled EDR Contact: 01/27/2020
Data Release Frequency: Varies

LASSEN COUNTY:

CUPA LASSEN: CUPA Facility List
Cupa facility list

Date of Government Version: 07/22/2019
Date Data Arrived at EDR: 07/23/2019
Date Made Active in Reports: 09/26/2019
Number of Days to Update: 65

Source: Lassen County Environmental Health
Telephone: 530-251-8528
Last EDR Contact: 10/17/2019
Next Scheduled EDR Contact: 02/03/2020
Data Release Frequency: Varies

LOS ANGELES COUNTY:

AOCONCERN: Key Areas of Concerns in Los Angeles County
San Gabriel Valley areas where VOC contamination is at or above the MCL as designated by region 9 EPA office. Date of Government Version: 3/30/2009 Exide Site area is a cleanup plan of lead-impacted soil surrounding the former Exide Facility as designated by the DTSC. Date of Government Version: 7/17/2017

Date of Government Version: 03/30/2009
Date Data Arrived at EDR: 03/31/2009
Date Made Active in Reports: 10/23/2009
Number of Days to Update: 206

Source: N/A
Telephone: N/A
Last EDR Contact: 12/11/2019
Next Scheduled EDR Contact: 03/30/2020
Data Release Frequency: No Update Planned

HMS LOS ANGELES: HMS: Street Number List
Industrial Waste and Underground Storage Tank Sites.

Date of Government Version: 09/26/2019
Date Data Arrived at EDR: 10/04/2019
Date Made Active in Reports: 11/07/2019
Number of Days to Update: 34

Source: Department of Public Works
Telephone: 626-458-3517
Last EDR Contact: 01/06/2020
Next Scheduled EDR Contact: 04/20/2020
Data Release Frequency: Semi-Annually

LF LOS ANGELES: List of Solid Waste Facilities
Solid Waste Facilities in Los Angeles County.

Date of Government Version: 10/15/2019
Date Data Arrived at EDR: 10/16/2019
Date Made Active in Reports: 12/12/2019
Number of Days to Update: 57

Source: La County Department of Public Works
Telephone: 818-458-5185
Last EDR Contact: 10/16/2019
Next Scheduled EDR Contact: 01/27/2020
Data Release Frequency: Varies

LF LOS ANGELES CITY: City of Los Angeles Landfills
Landfills owned and maintained by the City of Los Angeles.

Date of Government Version: 01/01/2019
Date Data Arrived at EDR: 01/15/2019
Date Made Active in Reports: 03/07/2019
Number of Days to Update: 51

Source: Engineering & Construction Division
Telephone: 213-473-7869
Last EDR Contact: 10/09/2019
Next Scheduled EDR Contact: 01/27/2020
Data Release Frequency: Varies

LOS ANGELES AST: Active & Inactive AST Inventory
A listing of active & inactive above ground petroleum storage tank site locations, located in the City of Los Angeles.

Date of Government Version: 06/01/2019
Date Data Arrived at EDR: 06/25/2019
Date Made Active in Reports: 08/22/2019
Number of Days to Update: 58
Source: Los Angeles Fire Department
Telephone: 213-978-3800
Last EDR Contact: 12/20/2019
Next Scheduled EDR Contact: 04/06/2020
Data Release Frequency: Varies

LOS ANGELES CO LF METHANE: Methane Producing Landfills
This data was created on April 30, 2012 to represent known disposal sites in Los Angeles County that may produce and emanate methane gas. The shapefile contains disposal sites within Los Angeles County that once accepted degradable refuse material. Information used to create this data was extracted from a landfill survey performed by County Engineers (Major Waste System Map, 1973) as well as historical records from CalRecycle, Regional Water Quality Control Board, and Los Angeles County Department of Public Health

Date of Government Version: 04/30/2012
Date Data Arrived at EDR: 04/17/2019
Date Made Active in Reports: 05/29/2019
Number of Days to Update: 42
Source: Los Angeles County Department of Public Works
Telephone: 626-458-6973
Last EDR Contact: 10/18/2019
Next Scheduled EDR Contact: 01/27/2020
Data Release Frequency: No Update Planned

LOS ANGELES HM: Active & Inactive Hazardous Materials Inventory
A listing of active & inactive hazardous materials facility locations, located in the City of Los Angeles.

Date of Government Version: 06/01/2019
Date Data Arrived at EDR: 06/25/2019
Date Made Active in Reports: 08/22/2019
Number of Days to Update: 58
Source: Los Angeles Fire Department
Telephone: 213-978-3800
Last EDR Contact: 12/20/2019
Next Scheduled EDR Contact: 04/06/2020
Data Release Frequency: Varies

LOS ANGELES UST: Active & Inactive UST Inventory
A listing of active & inactive underground storage tank site locations and underground storage tank historical sites, located in the City of Los Angeles.

Date of Government Version: 06/01/2019
Date Data Arrived at EDR: 06/25/2019
Date Made Active in Reports: 08/22/2019
Number of Days to Update: 58
Source: Los Angeles Fire Department
Telephone: 213-978-3800
Last EDR Contact: 12/20/2019
Next Scheduled EDR Contact: 04/06/2020
Data Release Frequency: Varies

SITE MIT LOS ANGELES: Site Mitigation List
Industrial sites that have had some sort of spill or complaint.

Date of Government Version: 10/01/2019
Date Data Arrived at EDR: 10/29/2019
Date Made Active in Reports: 01/08/2020
Number of Days to Update: 71
Source: Community Health Services
Telephone: 323-890-7806
Last EDR Contact: 10/29/2019
Next Scheduled EDR Contact: 01/27/2020
Data Release Frequency: Annually

UST EL SEGUNDO: City of El Segundo Underground Storage Tank
Underground storage tank sites located in El Segundo city.

Date of Government Version: 01/21/2017
Date Data Arrived at EDR: 04/19/2017
Date Made Active in Reports: 05/10/2017
Number of Days to Update: 21
Source: City of El Segundo Fire Department
Telephone: 310-524-2236
Last EDR Contact: 10/09/2019
Next Scheduled EDR Contact: 01/27/2020
Data Release Frequency: No Update Planned

UST LONG BEACH: City of Long Beach Underground Storage Tank
Underground storage tank sites located in the city of Long Beach.

Date of Government Version: 04/22/2019
Date Data Arrived at EDR: 04/23/2019
Date Made Active in Reports: 06/27/2019
Number of Days to Update: 65

Source: City of Long Beach Fire Department
Telephone: 562-570-2563
Last EDR Contact: 10/17/2019
Next Scheduled EDR Contact: 02/03/2020
Data Release Frequency: Varies

UST TORRANCE: City of Torrance Underground Storage Tank
Underground storage tank sites located in the city of Torrance.

Date of Government Version: 06/27/2019
Date Data Arrived at EDR: 07/30/2019
Date Made Active in Reports: 10/02/2019
Number of Days to Update: 64

Source: City of Torrance Fire Department
Telephone: 310-618-2973
Last EDR Contact: 10/17/2019
Next Scheduled EDR Contact: 02/03/2020
Data Release Frequency: Semi-Annually

MADERA COUNTY:

CUPA MADERA: CUPA Facility List
A listing of sites included in the county's Certified Unified Program Agency database. California's Secretary for Environmental Protection established the unified hazardous materials and hazardous waste regulatory program as required by chapter 6.11 of the California Health and Safety Code. The Unified Program consolidates the administration, permits, inspections, and enforcement activities.

Date of Government Version: 08/22/2019
Date Data Arrived at EDR: 08/26/2019
Date Made Active in Reports: 10/29/2019
Number of Days to Update: 64

Source: Madera County Environmental Health
Telephone: 559-675-7823
Last EDR Contact: 11/14/2019
Next Scheduled EDR Contact: 03/02/2020
Data Release Frequency: Varies

MARIN COUNTY:

UST MARIN: Underground Storage Tank Sites
Currently permitted USTs in Marin County.

Date of Government Version: 09/26/2018
Date Data Arrived at EDR: 10/04/2018
Date Made Active in Reports: 11/02/2018
Number of Days to Update: 29

Source: Public Works Department Waste Management
Telephone: 415-473-6647
Last EDR Contact: 12/19/2019
Next Scheduled EDR Contact: 04/13/2020
Data Release Frequency: Semi-Annually

MERCED COUNTY:

CUPA MERCED: CUPA Facility List
CUPA facility list.

Date of Government Version: 11/18/2019
Date Data Arrived at EDR: 11/20/2019
Date Made Active in Reports: 01/03/2020
Number of Days to Update: 44

Source: Merced County Environmental Health
Telephone: 209-381-1094
Last EDR Contact: 11/14/2019
Next Scheduled EDR Contact: 03/02/2020
Data Release Frequency: Varies

MONO COUNTY:

CUPA MONO: CUPA Facility List
CUPA Facility List

Date of Government Version: 08/21/2019
Date Data Arrived at EDR: 09/03/2019
Date Made Active in Reports: 10/31/2019
Number of Days to Update: 58

Source: Mono County Health Department
Telephone: 760-932-5580
Last EDR Contact: 11/20/2019
Next Scheduled EDR Contact: 03/09/2020
Data Release Frequency: Varies

MONTEREY COUNTY:

CUPA MONTEREY: CUPA Facility Listing
CUPA Program listing from the Environmental Health Division.

Date of Government Version: 11/06/2019
Date Data Arrived at EDR: 11/07/2019
Date Made Active in Reports: 01/08/2020
Number of Days to Update: 62

Source: Monterey County Health Department
Telephone: 831-796-1297
Last EDR Contact: 12/19/2019
Next Scheduled EDR Contact: 04/13/2020
Data Release Frequency: Varies

NAPA COUNTY:

LUST NAPA: Sites With Reported Contamination
A listing of leaking underground storage tank sites located in Napa county.

Date of Government Version: 01/09/2017
Date Data Arrived at EDR: 01/11/2017
Date Made Active in Reports: 03/02/2017
Number of Days to Update: 50

Source: Napa County Department of Environmental Management
Telephone: 707-253-4269
Last EDR Contact: 11/20/2019
Next Scheduled EDR Contact: 03/09/2020
Data Release Frequency: No Update Planned

UST NAPA: Closed and Operating Underground Storage Tank Sites
Underground storage tank sites located in Napa county.

Date of Government Version: 09/05/2019
Date Data Arrived at EDR: 09/09/2019
Date Made Active in Reports: 10/31/2019
Number of Days to Update: 52

Source: Napa County Department of Environmental Management
Telephone: 707-253-4269
Last EDR Contact: 11/20/2019
Next Scheduled EDR Contact: 03/09/2020
Data Release Frequency: No Update Planned

NEVADA COUNTY:

CUPA NEVADA: CUPA Facility List
CUPA facility list.

Date of Government Version: 10/30/2019
Date Data Arrived at EDR: 10/30/2019
Date Made Active in Reports: 12/11/2019
Number of Days to Update: 42

Source: Community Development Agency
Telephone: 530-265-1467
Last EDR Contact: 10/25/2019
Next Scheduled EDR Contact: 02/10/2020
Data Release Frequency: Varies

ORANGE COUNTY:

IND_SITE ORANGE: List of Industrial Site Cleanups
Petroleum and non-petroleum spills.

Date of Government Version: 07/10/2019
Date Data Arrived at EDR: 08/07/2019
Date Made Active in Reports: 10/09/2019
Number of Days to Update: 63

Source: Health Care Agency
Telephone: 714-834-3446
Last EDR Contact: 11/04/2019
Next Scheduled EDR Contact: 02/17/2020
Data Release Frequency: Annually

LUST ORANGE: List of Underground Storage Tank Cleanups
Orange County Underground Storage Tank Cleanups (LUST).

Date of Government Version: 07/10/2019
Date Data Arrived at EDR: 08/09/2019
Date Made Active in Reports: 10/09/2019
Number of Days to Update: 61

Source: Health Care Agency
Telephone: 714-834-3446
Last EDR Contact: 11/04/2019
Next Scheduled EDR Contact: 02/17/2020
Data Release Frequency: Quarterly

UST ORANGE: List of Underground Storage Tank Facilities
Orange County Underground Storage Tank Facilities (UST).

Date of Government Version: 10/04/2019
Date Data Arrived at EDR: 11/05/2019
Date Made Active in Reports: 01/08/2020
Number of Days to Update: 64

Source: Health Care Agency
Telephone: 714-834-3446
Last EDR Contact: 11/05/2019
Next Scheduled EDR Contact: 02/17/2020
Data Release Frequency: Quarterly

PLACER COUNTY:

MS PLACER: Master List of Facilities
List includes aboveground tanks, underground tanks and cleanup sites.

Date of Government Version: 09/03/2019
Date Data Arrived at EDR: 09/05/2019
Date Made Active in Reports: 11/05/2019
Number of Days to Update: 61

Source: Placer County Health and Human Services
Telephone: 530-745-2363
Last EDR Contact: 12/02/2019
Next Scheduled EDR Contact: 03/16/2020
Data Release Frequency: Semi-Annually

PLUMAS COUNTY:

CUPA PLUMAS: CUPA Facility List
Plumas County CUPA Program facilities.

Date of Government Version: 03/31/2019
Date Data Arrived at EDR: 04/23/2019
Date Made Active in Reports: 06/26/2019
Number of Days to Update: 64

Source: Plumas County Environmental Health
Telephone: 530-283-6355
Last EDR Contact: 10/17/2019
Next Scheduled EDR Contact: 02/03/2020
Data Release Frequency: Varies

RIVERSIDE COUNTY:

LUST RIVERSIDE: Listing of Underground Tank Cleanup Sites
Riverside County Underground Storage Tank Cleanup Sites (LUST).

Date of Government Version: 10/17/2019
Date Data Arrived at EDR: 10/22/2019
Date Made Active in Reports: 12/13/2019
Number of Days to Update: 52

Source: Department of Environmental Health
Telephone: 951-358-5055
Last EDR Contact: 12/16/2019
Next Scheduled EDR Contact: 03/30/2020
Data Release Frequency: Quarterly

UST RIVERSIDE: Underground Storage Tank Tank List
Underground storage tank sites located in Riverside county.

Date of Government Version: 10/17/2019
Date Data Arrived at EDR: 10/22/2019
Date Made Active in Reports: 01/03/2020
Number of Days to Update: 73
Source: Department of Environmental Health
Telephone: 951-358-5055
Last EDR Contact: 12/16/2019
Next Scheduled EDR Contact: 03/30/2020
Data Release Frequency: Quarterly

SACRAMENTO COUNTY:

CS SACRAMENTO: Toxic Site Clean-Up List
List of sites where unauthorized releases of potentially hazardous materials have occurred.

Date of Government Version: 08/06/2019
Date Data Arrived at EDR: 10/01/2019
Date Made Active in Reports: 11/07/2019
Number of Days to Update: 37
Source: Sacramento County Environmental Management
Telephone: 916-875-8406
Last EDR Contact: 12/23/2019
Next Scheduled EDR Contact: 04/13/2020
Data Release Frequency: Quarterly

ML SACRAMENTO: Master Hazardous Materials Facility List
Any business that has hazardous materials on site - hazardous material storage sites, underground storage tanks, waste generators.

Date of Government Version: 08/07/2019
Date Data Arrived at EDR: 10/01/2019
Date Made Active in Reports: 11/08/2019
Number of Days to Update: 38
Source: Sacramento County Environmental Management
Telephone: 916-875-8406
Last EDR Contact: 12/23/2019
Next Scheduled EDR Contact: 04/13/2020
Data Release Frequency: Quarterly

SAN BENITO COUNTY:

CUPA SAN BENITO: CUPA Facility List
Cupa facility list

Date of Government Version: 07/16/2019
Date Data Arrived at EDR: 07/16/2019
Date Made Active in Reports: 09/24/2019
Number of Days to Update: 70
Source: San Benito County Environmental Health
Telephone: N/A
Last EDR Contact: 11/14/2019
Next Scheduled EDR Contact: 02/17/2020
Data Release Frequency: Varies

SAN BERNARDINO COUNTY:

PERMITS SAN BERNARDINO: Hazardous Material Permits
This listing includes underground storage tanks, medical waste handlers/generators, hazardous materials handlers, hazardous waste generators, and waste oil generators/handlers.

Date of Government Version: 08/29/2019
Date Data Arrived at EDR: 08/30/2019
Date Made Active in Reports: 10/29/2019
Number of Days to Update: 60
Source: San Bernardino County Fire Department Hazardous Materials Division
Telephone: 909-387-3041
Last EDR Contact: 11/04/2019
Next Scheduled EDR Contact: 02/17/2020
Data Release Frequency: Quarterly

SAN DIEGO COUNTY:

HMMD SAN DIEGO: Hazardous Materials Management Division Database

The database includes: HE58 - This report contains the business name, site address, business phone number, establishment 'H' permit number, type of permit, and the business status. HE17 - In addition to providing the same information provided in the HE58 listing, HE17 provides inspection dates, violations received by the establishment, hazardous waste generated, the quantity, method of storage, treatment/disposal of waste and the hauler, and information on underground storage tanks. Unauthorized Release List - Includes a summary of environmental contamination cases in San Diego County (underground tank cases, non-tank cases, groundwater contamination, and soil contamination are included.)

Date of Government Version: 09/03/2019
Date Data Arrived at EDR: 09/04/2019
Date Made Active in Reports: 11/05/2019
Number of Days to Update: 62

Source: Hazardous Materials Management Division
Telephone: 619-338-2268
Last EDR Contact: 12/04/2019
Next Scheduled EDR Contact: 03/16/2020
Data Release Frequency: Quarterly

LF SAN DIEGO: Solid Waste Facilities

San Diego County Solid Waste Facilities.

Date of Government Version: 04/18/2018
Date Data Arrived at EDR: 04/24/2018
Date Made Active in Reports: 06/19/2018
Number of Days to Update: 56

Source: Department of Health Services
Telephone: 619-338-2209
Last EDR Contact: 10/31/2019
Next Scheduled EDR Contact: 02/03/2020
Data Release Frequency: Varies

SAN DIEGO CO LOP: Local Oversight Program Listing

A listing of all LOP release sites that are or were under the County of San Diego's jurisdiction. Included are closed or transferred cases, open cases, and cases that did not have a case type indicated. The cases without a case type are mostly complaints; however, some of them could be LOP cases.

Date of Government Version: 10/16/2019
Date Data Arrived at EDR: 10/22/2019
Date Made Active in Reports: 12/13/2019
Number of Days to Update: 52

Source: Department of Environmental Health
Telephone: 858-505-6874
Last EDR Contact: 10/17/2019
Next Scheduled EDR Contact: 02/03/2020
Data Release Frequency: Varies

SAN DIEGO CO SAM: Environmental Case Listing

The listing contains all underground tank release cases and projects pertaining to properties contaminated with hazardous substances that are actively under review by the Site Assessment and Mitigation Program.

Date of Government Version: 03/23/2010
Date Data Arrived at EDR: 06/15/2010
Date Made Active in Reports: 07/09/2010
Number of Days to Update: 24

Source: San Diego County Department of Environmental Health
Telephone: 619-338-2371
Last EDR Contact: 11/25/2019
Next Scheduled EDR Contact: 03/16/2020
Data Release Frequency: No Update Planned

SAN FRANCISCO COUNTY:

LUST SAN FRANCISCO: Local Oversite Facilities

A listing of leaking underground storage tank sites located in San Francisco county.

Date of Government Version: 09/19/2008
Date Data Arrived at EDR: 09/19/2008
Date Made Active in Reports: 09/29/2008
Number of Days to Update: 10

Source: Department Of Public Health San Francisco County
Telephone: 415-252-3920
Last EDR Contact: 10/31/2019
Next Scheduled EDR Contact: 02/17/2020
Data Release Frequency: No Update Planned

UST SAN FRANCISCO: Underground Storage Tank Information

Underground storage tank sites located in San Francisco county.

Date of Government Version: 08/01/2019
Date Data Arrived at EDR: 08/02/2019
Date Made Active in Reports: 10/08/2019
Number of Days to Update: 67

Source: Department of Public Health
Telephone: 415-252-3920
Last EDR Contact: 01/07/2020
Next Scheduled EDR Contact: 02/17/2020
Data Release Frequency: Quarterly

SAN JOAQUIN COUNTY:

UST SAN JOAQUIN: San Joaquin Co. UST
A listing of underground storage tank locations in San Joaquin county.

Date of Government Version: 06/22/2018
Date Data Arrived at EDR: 06/26/2018
Date Made Active in Reports: 07/11/2018
Number of Days to Update: 15

Source: Environmental Health Department
Telephone: N/A
Last EDR Contact: 12/11/2019
Next Scheduled EDR Contact: 03/30/2020
Data Release Frequency: Semi-Annually

SAN LUIS OBISPO COUNTY:

CUPA SAN LUIS OBISPO: CUPA Facility List
Cupa Facility List.

Date of Government Version: 08/14/2019
Date Data Arrived at EDR: 08/20/2019
Date Made Active in Reports: 10/18/2019
Number of Days to Update: 59

Source: San Luis Obispo County Public Health Department
Telephone: 805-781-5596
Last EDR Contact: 12/11/2019
Next Scheduled EDR Contact: 03/02/2020
Data Release Frequency: Varies

SAN MATEO COUNTY:

BI SAN MATEO: Business Inventory
List includes Hazardous Materials Business Plan, hazardous waste generators, and underground storage tanks.

Date of Government Version: 09/03/2019
Date Data Arrived at EDR: 09/09/2019
Date Made Active in Reports: 11/05/2019
Number of Days to Update: 57

Source: San Mateo County Environmental Health Services Division
Telephone: 650-363-1921
Last EDR Contact: 12/10/2019
Next Scheduled EDR Contact: 03/23/2020
Data Release Frequency: Annually

LUST SAN MATEO: Fuel Leak List
A listing of leaking underground storage tank sites located in San Mateo county.

Date of Government Version: 03/29/2019
Date Data Arrived at EDR: 03/29/2019
Date Made Active in Reports: 05/29/2019
Number of Days to Update: 61

Source: San Mateo County Environmental Health Services Division
Telephone: 650-363-1921
Last EDR Contact: 12/05/2019
Next Scheduled EDR Contact: 03/23/2020
Data Release Frequency: Semi-Annually

SANTA BARBARA COUNTY:

CUPA SANTA BARBARA: CUPA Facility Listing
CUPA Program Listing from the Environmental Health Services division.

Date of Government Version: 09/08/2011
Date Data Arrived at EDR: 09/09/2011
Date Made Active in Reports: 10/07/2011
Number of Days to Update: 28

Source: Santa Barbara County Public Health Department
Telephone: 805-686-8167
Last EDR Contact: 11/14/2019
Next Scheduled EDR Contact: 03/02/2020
Data Release Frequency: No Update Planned

SANTA CLARA COUNTY:

CUPA SANTA CLARA: Cupa Facility List
Cupa facility list

Date of Government Version: 08/14/2019
Date Data Arrived at EDR: 08/20/2019
Date Made Active in Reports: 10/18/2019
Number of Days to Update: 59

Source: Department of Environmental Health
Telephone: 408-918-1973
Last EDR Contact: 11/14/2019
Next Scheduled EDR Contact: 03/02/2020
Data Release Frequency: Varies

HIST LUST SANTA CLARA: HIST LUST - Fuel Leak Site Activity Report
A listing of open and closed leaking underground storage tanks. This listing is no longer updated by the county. Leaking underground storage tanks are now handled by the Department of Environmental Health.

Date of Government Version: 03/29/2005
Date Data Arrived at EDR: 03/30/2005
Date Made Active in Reports: 04/21/2005
Number of Days to Update: 22

Source: Santa Clara Valley Water District
Telephone: 408-265-2600
Last EDR Contact: 03/23/2009
Next Scheduled EDR Contact: 06/22/2009
Data Release Frequency: No Update Planned

LUST SANTA CLARA: LOP Listing
A listing of leaking underground storage tanks located in Santa Clara county.

Date of Government Version: 03/03/2014
Date Data Arrived at EDR: 03/05/2014
Date Made Active in Reports: 03/18/2014
Number of Days to Update: 13

Source: Department of Environmental Health
Telephone: 408-918-3417
Last EDR Contact: 11/20/2019
Next Scheduled EDR Contact: 03/09/2020
Data Release Frequency: No Update Planned

SAN JOSE HAZMAT: Hazardous Material Facilities
Hazardous material facilities, including underground storage tank sites.

Date of Government Version: 10/30/2019
Date Data Arrived at EDR: 11/01/2019
Date Made Active in Reports: 01/08/2020
Number of Days to Update: 68

Source: City of San Jose Fire Department
Telephone: 408-535-7694
Last EDR Contact: 10/31/2019
Next Scheduled EDR Contact: 02/17/2020
Data Release Frequency: Annually

SANTA CRUZ COUNTY:

CUPA SANTA CRUZ: CUPA Facility List
CUPA facility listing.

Date of Government Version: 01/21/2017
Date Data Arrived at EDR: 02/22/2017
Date Made Active in Reports: 05/23/2017
Number of Days to Update: 90

Source: Santa Cruz County Environmental Health
Telephone: 831-464-2761
Last EDR Contact: 11/14/2019
Next Scheduled EDR Contact: 03/02/2020
Data Release Frequency: Varies

SHASTA COUNTY:

CUPA SHASTA: CUPA Facility List
Cupa Facility List.

Date of Government Version: 06/15/2017
Date Data Arrived at EDR: 06/19/2017
Date Made Active in Reports: 08/09/2017
Number of Days to Update: 51

Source: Shasta County Department of Resource Management
Telephone: 530-225-5789
Last EDR Contact: 11/14/2019
Next Scheduled EDR Contact: 03/02/2020
Data Release Frequency: Varies

SOLANO COUNTY:

LUST SOLANO: Leaking Underground Storage Tanks
A listing of leaking underground storage tank sites located in Solano county.

Date of Government Version: 06/04/2019
Date Data Arrived at EDR: 06/06/2019
Date Made Active in Reports: 08/13/2019
Number of Days to Update: 68

Source: Solano County Department of Environmental Management
Telephone: 707-784-6770
Last EDR Contact: 11/25/2019
Next Scheduled EDR Contact: 03/16/2020
Data Release Frequency: Quarterly

UST SOLANO: Underground Storage Tanks
Underground storage tank sites located in Solano county.

Date of Government Version: 08/28/2019
Date Data Arrived at EDR: 08/30/2019
Date Made Active in Reports: 10/29/2019
Number of Days to Update: 60

Source: Solano County Department of Environmental Management
Telephone: 707-784-6770
Last EDR Contact: 12/02/2019
Next Scheduled EDR Contact: 03/16/2020
Data Release Frequency: Quarterly

SONOMA COUNTY:

CUPA SONOMA: Cupa Facility List
Cupa Facility list

Date of Government Version: 06/18/2019
Date Data Arrived at EDR: 06/25/2019
Date Made Active in Reports: 07/24/2019
Number of Days to Update: 29

Source: County of Sonoma Fire & Emergency Services Department
Telephone: 707-565-1174
Last EDR Contact: 11/14/2019
Next Scheduled EDR Contact: 04/06/2020
Data Release Frequency: Varies

LUST SONOMA: Leaking Underground Storage Tank Sites
A listing of leaking underground storage tank sites located in Sonoma county.

Date of Government Version: 10/01/2019
Date Data Arrived at EDR: 10/02/2019
Date Made Active in Reports: 11/07/2019
Number of Days to Update: 36

Source: Department of Health Services
Telephone: 707-565-6565
Last EDR Contact: 12/17/2019
Next Scheduled EDR Contact: 04/06/2020
Data Release Frequency: Quarterly

STANISLAUS COUNTY:

CUPA STANISLAUS: CUPA Facility List
Cupa facility list

Date of Government Version: 11/04/2019
Date Data Arrived at EDR: 11/07/2019
Date Made Active in Reports: 01/08/2020
Number of Days to Update: 62

Source: Stanislaus County Department of Ennvironmental Protection
Telephone: 209-525-6751
Last EDR Contact: 10/28/2019
Next Scheduled EDR Contact: 01/27/2020
Data Release Frequency: Varies

SUTTER COUNTY:

UST SUTTER: Underground Storage Tanks
Underground storage tank sites located in Sutter county.

Date of Government Version: 08/29/2019
Date Data Arrived at EDR: 09/03/2019
Date Made Active in Reports: 11/06/2019
Number of Days to Update: 64

Source: Sutter County Environmental Health Services
Telephone: 530-822-7500
Last EDR Contact: 12/02/2019
Next Scheduled EDR Contact: 03/16/2020
Data Release Frequency: Semi-Annually

TEHAMA COUNTY:

CUPA TEHAMA: CUPA Facility List
Cupa facilities

Date of Government Version: 05/20/2019
Date Data Arrived at EDR: 05/21/2019
Date Made Active in Reports: 07/18/2019
Number of Days to Update: 58

Source: Tehama County Department of Environmental Health
Telephone: 530-527-8020
Last EDR Contact: 11/14/2019
Next Scheduled EDR Contact: 02/17/2020
Data Release Frequency: Varies

TRINITY COUNTY:

CUPA TRINITY: CUPA Facility List
Cupa facility list

Date of Government Version: 10/17/2019
Date Data Arrived at EDR: 10/22/2019
Date Made Active in Reports: 01/02/2020
Number of Days to Update: 72

Source: Department of Toxic Substances Control
Telephone: 760-352-0381
Last EDR Contact: 10/17/2019
Next Scheduled EDR Contact: 02/03/2020
Data Release Frequency: Varies

TULARE COUNTY:

CUPA TULARE: CUPA Facility List
Cupa program facilities

Date of Government Version: 08/12/2019
Date Data Arrived at EDR: 08/14/2019
Date Made Active in Reports: 10/17/2019
Number of Days to Update: 64

Source: Tulare County Environmental Health Services Division
Telephone: 559-624-7400
Last EDR Contact: 11/04/2019
Next Scheduled EDR Contact: 02/17/2020
Data Release Frequency: Varies

TUOLUMNE COUNTY:

CUPA TUOLUMNE: CUPA Facility List
Cupa facility list

Date of Government Version: 04/23/2018
Date Data Arrived at EDR: 04/25/2018
Date Made Active in Reports: 06/25/2018
Number of Days to Update: 61

Source: Divison of Environmental Health
Telephone: 209-533-5633
Last EDR Contact: 10/17/2019
Next Scheduled EDR Contact: 02/03/2020
Data Release Frequency: Varies

VENTURA COUNTY:

BWT VENTURA: Business Plan, Hazardous Waste Producers, and Operating Underground Tanks
The BWT list indicates by site address whether the Environmental Health Division has Business Plan (B), Waste Producer (W), and/or Underground Tank (T) information.

Date of Government Version: 05/29/2019
Date Data Arrived at EDR: 07/29/2019
Date Made Active in Reports: 09/30/2019
Number of Days to Update: 63

Source: Ventura County Environmental Health Division
Telephone: 805-654-2813
Last EDR Contact: 10/21/2019
Next Scheduled EDR Contact: 02/03/2020
Data Release Frequency: Quarterly

LF VENTURA: Inventory of Illegal Abandoned and Inactive Sites
Ventura County Inventory of Closed, Illegal Abandoned, and Inactive Sites.

Date of Government Version: 12/01/2011
Date Data Arrived at EDR: 12/01/2011
Date Made Active in Reports: 01/19/2012
Number of Days to Update: 49

Source: Environmental Health Division
Telephone: 805-654-2813
Last EDR Contact: 12/19/2019
Next Scheduled EDR Contact: 04/13/2020
Data Release Frequency: No Update Planned

LUST VENTURA: Listing of Underground Tank Cleanup Sites
Ventura County Underground Storage Tank Cleanup Sites (LUST).

Date of Government Version: 05/29/2008
Date Data Arrived at EDR: 06/24/2008
Date Made Active in Reports: 07/31/2008
Number of Days to Update: 37

Source: Environmental Health Division
Telephone: 805-654-2813
Last EDR Contact: 11/07/2019
Next Scheduled EDR Contact: 02/24/2020
Data Release Frequency: No Update Planned

MED WASTE VENTURA: Medical Waste Program List
To protect public health and safety and the environment from potential exposure to disease causing agents, the Environmental Health Division Medical Waste Program regulates the generation, handling, storage, treatment and disposal of medical waste throughout the County.

Date of Government Version: 09/26/2019
Date Data Arrived at EDR: 10/23/2019
Date Made Active in Reports: 12/13/2019
Number of Days to Update: 51

Source: Ventura County Resource Management Agency
Telephone: 805-654-2813
Last EDR Contact: 10/21/2019
Next Scheduled EDR Contact: 02/03/2020
Data Release Frequency: Quarterly

UST VENTURA: Underground Tank Closed Sites List
Ventura County Operating Underground Storage Tank Sites (UST)/Underground Tank Closed Sites List.

Date of Government Version: 07/26/2019
Date Data Arrived at EDR: 09/09/2019
Date Made Active in Reports: 10/31/2019
Number of Days to Update: 52

Source: Environmental Health Division
Telephone: 805-654-2813
Last EDR Contact: 12/10/2019
Next Scheduled EDR Contact: 03/23/2020
Data Release Frequency: Quarterly

YOLO COUNTY:

UST YOLO: Underground Storage Tank Comprehensive Facility Report
Underground storage tank sites located in Yolo county.

Date of Government Version: 09/25/2019
Date Data Arrived at EDR: 10/01/2019
Date Made Active in Reports: 10/31/2019
Number of Days to Update: 30

Source: Yolo County Department of Health
Telephone: 530-666-8646
Last EDR Contact: 12/19/2019
Next Scheduled EDR Contact: 04/13/2020
Data Release Frequency: Annually

YUBA COUNTY:

CUPA YUBA: CUPA Facility List
CUPA facility listing for Yuba County.

Date of Government Version: 11/04/2019
Date Data Arrived at EDR: 11/06/2019
Date Made Active in Reports: 01/08/2020
Number of Days to Update: 63

Source: Yuba County Environmental Health Department
Telephone: 530-749-7523
Last EDR Contact: 10/25/2019
Next Scheduled EDR Contact: 02/10/2020
Data Release Frequency: Varies

OTHER DATABASE(S)

Depending on the geographic area covered by this report, the data provided in these specialty databases may or may not be complete. For example, the existence of wetlands information data in a specific report does not mean that all wetlands in the area covered by the report are included. Moreover, the absence of any reported wetlands information does not necessarily mean that wetlands do not exist in the area covered by the report.

CT MANIFEST: Hazardous Waste Manifest Data

Facility and manifest data. Manifest is a document that lists and tracks hazardous waste from the generator through transporters to a tsd facility.

Date of Government Version: 05/14/2019
Date Data Arrived at EDR: 05/14/2019
Date Made Active in Reports: 08/05/2019
Number of Days to Update: 83

Source: Department of Energy & Environmental Protection
Telephone: 860-424-3375
Last EDR Contact: 11/11/2019
Next Scheduled EDR Contact: 02/24/2020
Data Release Frequency: No Update Planned

NJ MANIFEST: Manifest Information

Hazardous waste manifest information.

Date of Government Version: 12/31/2018
Date Data Arrived at EDR: 04/10/2019
Date Made Active in Reports: 05/16/2019
Number of Days to Update: 36

Source: Department of Environmental Protection
Telephone: N/A
Last EDR Contact: 01/06/2020
Next Scheduled EDR Contact: 04/20/2020
Data Release Frequency: Annually

NY MANIFEST: Facility and Manifest Data

Manifest is a document that lists and tracks hazardous waste from the generator through transporters to a TSD facility.

Date of Government Version: 01/01/2019
Date Data Arrived at EDR: 05/01/2019
Date Made Active in Reports: 06/21/2019
Number of Days to Update: 51

Source: Department of Environmental Conservation
Telephone: 518-402-8651
Last EDR Contact: 10/29/2019
Next Scheduled EDR Contact: 02/10/2020
Data Release Frequency: Quarterly

PA MANIFEST: Manifest Information

Hazardous waste manifest information.

Date of Government Version: 06/30/2018
Date Data Arrived at EDR: 07/19/2019
Date Made Active in Reports: 09/10/2019
Number of Days to Update: 53

Source: Department of Environmental Protection
Telephone: 717-783-8990
Last EDR Contact: 10/09/2019
Next Scheduled EDR Contact: 12/07/2020
Data Release Frequency: Annually

RI MANIFEST: Manifest information

Hazardous waste manifest information

Date of Government Version: 12/31/2018
Date Data Arrived at EDR: 10/02/2019
Date Made Active in Reports: 12/10/2019
Number of Days to Update: 69

Source: Department of Environmental Management
Telephone: 401-222-2797
Last EDR Contact: 11/14/2019
Next Scheduled EDR Contact: 03/02/2020
Data Release Frequency: Annually

WI MANIFEST: Manifest Information

Hazardous waste manifest information.

Date of Government Version: 05/31/2018
Date Data Arrived at EDR: 06/19/2019
Date Made Active in Reports: 09/03/2019
Number of Days to Update: 76

Source: Department of Natural Resources
Telephone: N/A
Last EDR Contact: 12/18/2019
Next Scheduled EDR Contact: 03/23/2020
Data Release Frequency: Annually

Oil/Gas Pipelines
Source: Endeavor Business Media
Petroleum Bundle (Crude Oil, Refined Products, Petrochemicals, Gas Liquids (LPG/NGL), and Specialty Gases (Miscellaneous)) N = Natural Gas Bundle (Natural Gas, Gas Liquids (LPG/NGL), and Specialty Gases (Miscellaneous)). This map includes information copyrighted by Endeavor Business Media. This information is provided on a best effort basis and Endeavor Business Media does not guarantee its accuracy nor warrant its fitness for any particular purpose. Such information has been reprinted with the permission of Endeavor Business Media.

Electric Power Transmission Line Data
Source: Endeavor Business Media
This map includes information copyrighted by Endeavor Business Media. This information is provided on a best effort basis and Endeavor Business Media does not guarantee its accuracy nor warrant its fitness for any particular purpose. Such information has been reprinted with the permission of Endeavor Business Media.

Sensitive Receptors: There are individuals deemed sensitive receptors due to their fragile immune systems and special sensitivity to environmental discharges. These sensitive receptors typically include the elderly, the sick, and children. While the location of all sensitive receptors cannot be determined, EDR indicates those buildings and facilities - schools, daycares, hospitals, medical centers, and nursing homes - where individuals who are sensitive receptors are likely to be located.

AHA Hospitals:
Source: American Hospital Association, Inc.
Telephone: 312-280-5991
The database includes a listing of hospitals based on the American Hospital Association's annual survey of hospitals.

Medical Centers: Provider of Services Listing
Source: Centers for Medicare & Medicaid Services
Telephone: 410-786-3000
A listing of hospitals with Medicare provider number, produced by Centers of Medicare & Medicaid Services, a federal agency within the U.S. Department of Health and Human Services.

Nursing Homes
Source: National Institutes of Health
Telephone: 301-594-6248
Information on Medicare and Medicaid certified nursing homes in the United States.

Public Schools
Source: National Center for Education Statistics
Telephone: 202-502-7300
The National Center for Education Statistics' primary database on elementary and secondary public education in the United States. It is a comprehensive, annual, national statistical database of all public elementary and secondary schools and school districts, which contains data that are comparable across all states.

Private Schools
Source: National Center for Education Statistics
Telephone: 202-502-7300
The National Center for Education Statistics' primary database on private school locations in the United States.

Daycare Centers: Licensed Facilities
Source: Department of Social Services
Telephone: 916-657-4041

Flood Zone Data: This data was obtained from the Federal Emergency Management Agency (FEMA). It depicts 100-year and 500-year flood zones as defined by FEMA. It includes the National Flood Hazard Layer (NFHL) which incorporates Flood Insurance Rate Map (FIRM) data and Q3 data from FEMA in areas not covered by NFHL.
Source: FEMA
Telephone: 877-336-2627
Date of Government Version: 2003, 2015

NWI: National Wetlands Inventory. This data, available in select counties across the country, was obtained by EDR in 2002, 2005 and 2010 from the U.S. Fish and Wildlife Service.

State Wetlands Data: Wetland Inventory
Source: Department of Fish and Wildlife
Telephone: 916-445-0411

GOVERNMENT RECORDS SEARCHED / DATA CURRENCY TRACKING

Current USGS 7.5 Minute Topographic Map
Source: U.S. Geological Survey

STREET AND ADDRESS INFORMATION

© 2015 TomTom North America, Inc. All rights reserved. This material is proprietary and the subject of copyright protection and other intellectual property rights owned by or licensed to Tele Atlas North America, Inc. The use of this material is subject to the terms of a license agreement. You will be held liable for any unauthorized copying or disclosure of this material.

GEOCHECK ®- PHYSICAL SETTING SOURCE ADDENDUM

TARGET PROPERTY ADDRESS

VACANT PROPERTY
NOT REPORTED
BAKERSFIELD, CA 93308

TARGET PROPERTY COORDINATES

Latitude (North):	35.409765 - 35° 24' 35.15''
Longitude (West):	119.057597 - 119° 3' 27.35''
Universal Tranverse Mercator:	Zone 11
UTM X (Meters):	313164.0
UTM Y (Meters):	3920231.5
Elevation:	431 ft. above sea level

USGS TOPOGRAPHIC MAP

Target Property Map:	5639503 OILDALE, CA
Version Date:	2012

EDR's GeoCheck Physical Setting Source Addendum is provided to assist the environmental professional in forming an opinion about the impact of potential contaminant migration.

Assessment of the impact of contaminant migration generally has two principle investigative components:

1. Groundwater flow direction, and
2. Groundwater flow velocity.

Groundwater flow direction may be impacted by surface topography, hydrology, hydrogeology, characteristics of the soil, and nearby wells. Groundwater flow velocity is generally impacted by the nature of the geologic strata.

GEOCHECK® - PHYSICAL SETTING SOURCE SUMMARY

GROUNDWATER FLOW DIRECTION INFORMATION

Groundwater flow direction for a particular site is best determined by a qualified environmental professional using site-specific well data. If such data is not reasonably ascertainable, it may be necessary to rely on other sources of information, such as surface topographic information, hydrologic information, hydrogeologic data collected on nearby properties, and regional groundwater flow information (from deep aquifers).

TOPOGRAPHIC INFORMATION

Surface topography may be indicative of the direction of surficial groundwater flow. This information can be used to assist the environmental professional in forming an opinion about the impact of nearby contaminated properties or, should contamination exist on the target property, what downgradient sites might be impacted.

TARGET PROPERTY TOPOGRAPHY

General Topographic Gradient: General WSW

SURROUNDING TOPOGRAPHY: ELEVATION PROFILES

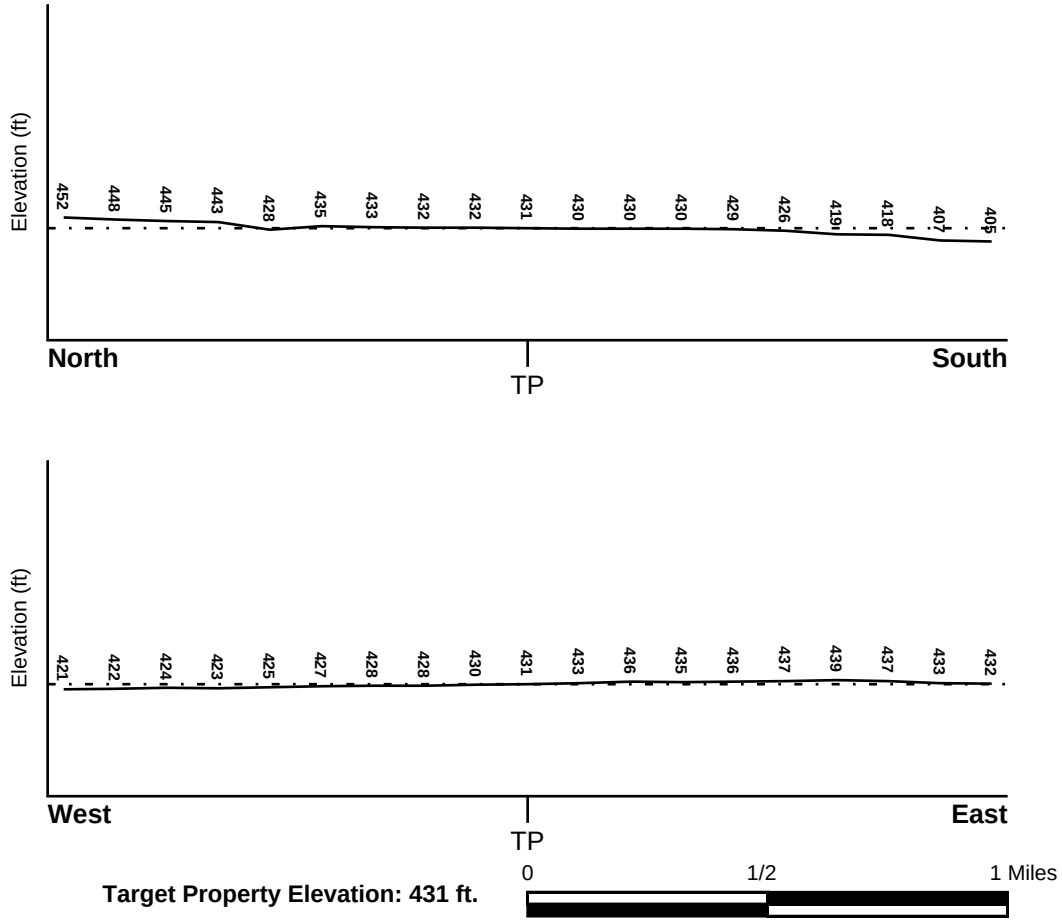

Source: Topography has been determined from the USGS 7.5' Digital Elevation Model and should be evaluated on a relative (not an absolute) basis. Relative elevation information between sites of close proximity should be field verified.

GEOCHECK® - PHYSICAL SETTING SOURCE SUMMARY

HYDROLOGIC INFORMATION

Surface water can act as a hydrologic barrier to groundwater flow. Such hydrologic information can be used to assist the environmental professional in forming an opinion about the impact of nearby contaminated properties or, should contamination exist on the target property, what downgradient sites might be impacted.

Refer to the Physical Setting Source Map following this summary for hydrologic information (major waterways and bodies of water).

FEMA FLOOD ZONE

Flood Plain Panel at Target Property	FEMA Source Type
06029C1825E	FEMA FIRM Flood data

Additional Panels in search area:	FEMA Source Type
06029C1818E	FEMA FIRM Flood data

NATIONAL WETLAND INVENTORY

NWI Quad at Target Property	NWI Electronic Data Coverage
OILDALE	YES - refer to the Overview Map and Detail Map

HYDROGEOLOGIC INFORMATION

Hydrogeologic information obtained by installation of wells on a specific site can often be an indicator of groundwater flow direction in the immediate area. Such hydrogeologic information can be used to assist the environmental professional in forming an opinion about the impact of nearby contaminated properties or, should contamination exist on the target property, what downgradient sites might be impacted.

Site-Specific Hydrogeological Data*:

Search Radius:	1.25 miles
Status:	Not found

AQUIFLOW®

Search Radius: 1.000 Mile.

EDR has developed the AQUIFLOW Information System to provide data on the general direction of groundwater flow at specific points. EDR has reviewed reports submitted by environmental professionals to regulatory authorities at select sites and has extracted the date of the report, groundwater flow direction as determined hydrogeologically, and the depth to water table.

MAP ID	LOCATION FROM TP	GENERAL DIRECTION GROUNDWATER FLOW
Not Reported		

* ©1996 Site−specific hydrogeological data gathered by CERCLIS Alerts, Inc., Bainbridge Island, WA. All rights reserved. All of the information and opinions presented are those of the cited EPA report(s), which were completed under a Comprehensive Environmental Response Compensation and Liability Information System (CERCLIS) investigation.

GEOCHECK® - PHYSICAL SETTING SOURCE SUMMARY

GROUNDWATER FLOW VELOCITY INFORMATION

Groundwater flow velocity information for a particular site is best determined by a qualified environmental professional using site specific geologic and soil strata data. If such data are not reasonably ascertainable, it may be necessary to rely on other sources of information, including geologic age identification, rock stratigraphic unit and soil characteristics data collected on nearby properties and regional soil information. In general, contaminant plumes move more quickly through sandy-gravelly types of soils than silty-clayey types of soils.

GEOLOGIC INFORMATION IN GENERAL AREA OF TARGET PROPERTY

Geologic information can be used by the environmental professional in forming an opinion about the relative speed at which contaminant migration may be occurring.

ROCK STRATIGRAPHIC UNIT

Era:	Cenozoic
System:	Quaternary
Series:	Quaternary
Code:	Q *(decoded above as Era, System & Series)*

GEOLOGIC AGE IDENTIFICATION

Category: Stratifed Sequence

Geologic Age and Rock Stratigraphic Unit Source: P.G. Schruben, R.E. Arndt and W.J. Bawiec, Geology of the Conterminous U.S. at 1:2,500,000 Scale - a digital representation of the 1974 P.B. King and H.M. Beikman Map, USGS Digital Data Series DDS - 11 (1994).

SSURGO SOIL MAP - 5932314.2s

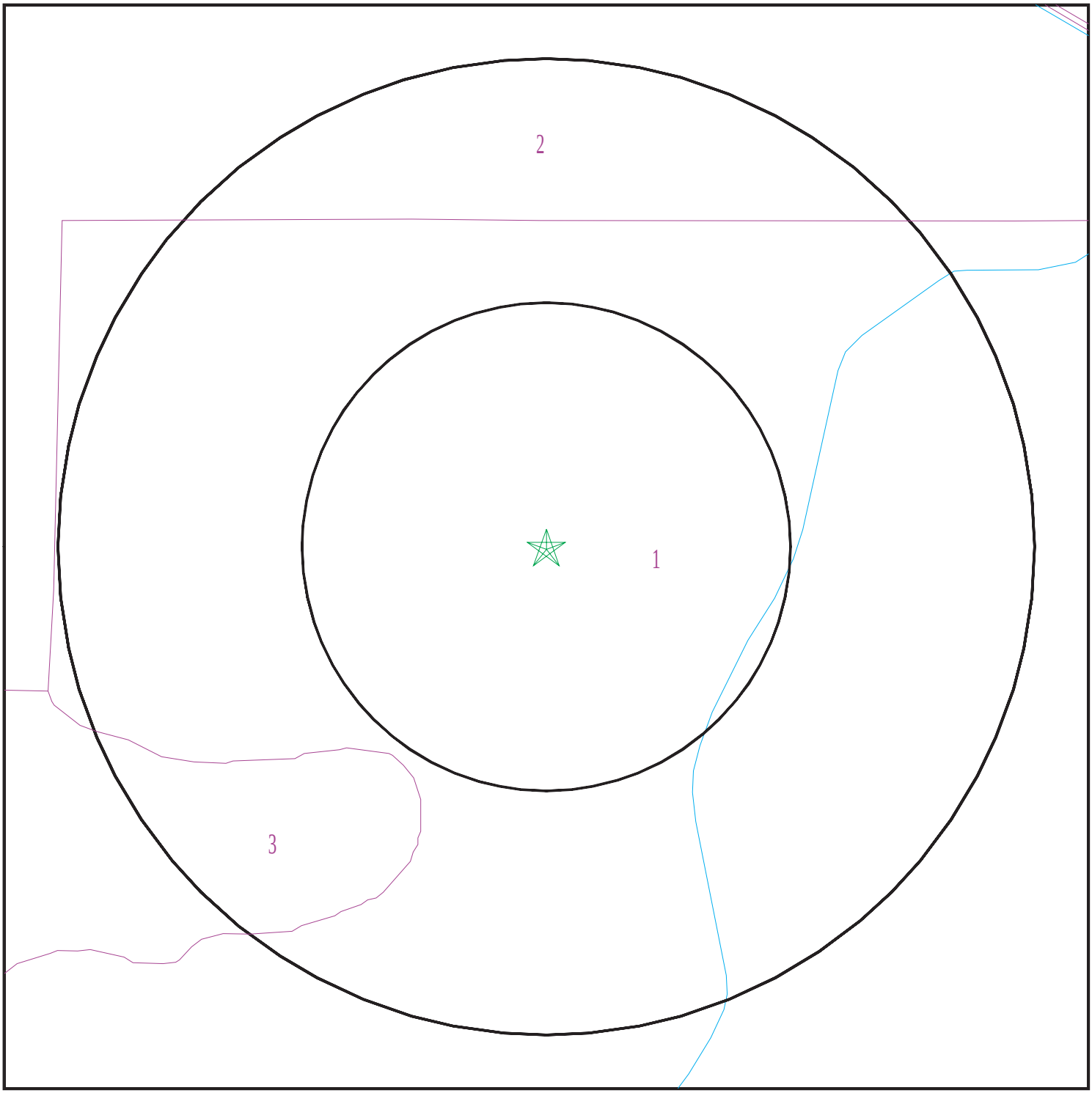

SITE NAME:	Vacant Property	CLIENT:	Krazan & Associates, Inc.
ADDRESS:	Not Reported Bakersfield CA 93308	CONTACT:	Michael Bowery
		INQUIRY #:	5932314.2s
LAT/LONG:	35.409765 / 119.057597	DATE:	January 10, 2020 7:31 pm

Copyright © 2020 EDR, Inc. © 2015 TomTom Rel. 2015.

GEOCHECK® - PHYSICAL SETTING SOURCE SUMMARY

DOMINANT SOIL COMPOSITION IN GENERAL AREA OF TARGET PROPERTY

The U.S. Department of Agriculture's (USDA) Soil Conservation Service (SCS) leads the National Cooperative Soil Survey (NCSS) and is responsible for collecting, storing, maintaining and distributing soil survey information for privately owned lands in the United States. A soil map in a soil survey is a representation of soil patterns in a landscape. The following information is based on Soil Conservation Service SSURGO data.

Soil Map ID: 1

Soil Component Name: KIMBERLINA

Soil Surface Texture:
Hydrologic Group: Class B - Moderate infiltration rates. Deep and moderately deep, moderately well and well drained soils with moderately coarse textures.

Soil Drainage Class: Well drained

Hydric Status: Not hydric

Corrosion Potential - Uncoated Steel: High

Depth to Bedrock Min: > 0 inches

Depth to Watertable Min: > 0 inches

Soil Layer Information							
	Boundary			Classification		Saturated hydraulic conductivity micro m/sec	Soil Reaction (pH)
Layer	Upper	Lower	Soil Texture Class	AASHTO Group	Unified Soil		
1	0 inches	9 inches		Not reported	Not reported	Max: 14 Min: 4	Max: 8.4 Min: 7.9
2	9 inches	44 inches		Not reported	Not reported	Max: 14 Min: 4	Max: 8.4 Min: 7.9
3	44 inches	70 inches		Not reported	Not reported	Max: 14 Min: 4	Max: 8.4 Min: 7.9

Soil Map ID: 2

Soil Component Name: KIMBERLINA

Soil Surface Texture:
Hydrologic Group: Class B - Moderate infiltration rates. Deep and moderately deep, moderately well and well drained soils with moderately coarse textures.

Soil Drainage Class:

Hydric Status: Not hydric

Corrosion Potential - Uncoated Steel: High

Depth to Bedrock Min: > 0 inches

Depth to Watertable Min: > 0 inches

Soil Layer Information							
	Boundary			Classification		Saturated hydraulic conductivity micro m/sec	Soil Reaction (pH)
Layer	Upper	Lower	Soil Texture Class	AASHTO Group	Unified Soil		
1	0 inches	9 inches		Not reported	Not reported	Max: 14 Min: 4	Max: 8.4 Min: 7.9
2	9 inches	44 inches		Not reported	Not reported	Max: 14 Min: 4	Max: 8.4 Min: 7.9
3	44 inches	70 inches		Not reported	Not reported	Max: 14 Min: 4	Max: 8.4 Min: 7.9

Soil Map ID: 3

Soil Component Name: MILHAM

Soil Surface Texture:

Hydrologic Group: Class B - Moderate infiltration rates. Deep and moderately deep, moderately well and well drained soils with moderately coarse textures.

Soil Drainage Class: Well drained

Hydric Status: Not hydric

Corrosion Potential - Uncoated Steel: High

Depth to Bedrock Min: > 0 inches

Depth to Watertable Min: > 0 inches

Soil Layer Information							
	Boundary			Classification		Saturated hydraulic conductivity micro m/sec	Soil Reaction (pH)
Layer	Upper	Lower	Soil Texture Class	AASHTO Group	Unified Soil		
1	0 inches	9 inches		Not reported	Not reported	Max: 14 Min: 4	Max: 8.4 Min: 7.9
2	9 inches	48 inches		Not reported	Not reported	Max: 14 Min: 4	Max: 8.4 Min: 7.9

GEOCHECK® - PHYSICAL SETTING SOURCE SUMMARY

Soil Layer Information							
	Boundary			Classification		Saturated hydraulic conductivity micro m/sec	Soil Reaction (pH)
Layer	Upper	Lower	Soil Texture Class	AASHTO Group	Unified Soil		
3	48 inches	59 inches		Not reported	Not reported	Max: 14 Min: 4	Max: 8.4 Min: 7.9

LOCAL / REGIONAL WATER AGENCY RECORDS

EDR Local/Regional Water Agency records provide water well information to assist the environmental professional in assessing sources that may impact ground water flow direction, and in forming an opinion about the impact of contaminant migration on nearby drinking water wells.

WELL SEARCH DISTANCE INFORMATION

DATABASE	SEARCH DISTANCE (miles)
Federal USGS	1.000
Federal FRDS PWS	Nearest PWS within 1 mile
State Database	1.000

FEDERAL USGS WELL INFORMATION

MAP ID	WELL ID	LOCATION FROM TP
2	USGS40000163744	1/4 - 1/2 Mile West
3	USGS40000163749	1/4 - 1/2 Mile East
4	USGS40000163787	1/4 - 1/2 Mile North
5	USGS40000163788	1/4 - 1/2 Mile NNW
7	USGS40000163774	1/2 - 1 Mile WNW
8	USGS40000163729	1/2 - 1 Mile ESE
9	USGS40000163799	1/2 - 1 Mile NNE
B17	USGS40000163771	1/2 - 1 Mile WNW
C18	USGS40000163718	1/2 - 1 Mile WSW
19	USGS40000163693	1/2 - 1 Mile SW
26	USGS40000163644	1/2 - 1 Mile SSE
D27	USGS40000163826	1/2 - 1 Mile NNW

FEDERAL FRDS PUBLIC WATER SUPPLY SYSTEM INFORMATION

MAP ID	WELL ID	LOCATION FROM TP
No PWS System Found		

Note: PWS System location is not always the same as well location.

GEOCHECK® - PHYSICAL SETTING SOURCE SUMMARY

STATE DATABASE WELL INFORMATION

MAP ID	WELL ID	LOCATION FROM TP
1	CADWR8000018264	1/8 - 1/4 Mile North
6	17197	1/2 - 1 Mile NE
10	17215	1/2 - 1 Mile SE
A11	17192	1/2 - 1 Mile NW
A12	17186	1/2 - 1 Mile NW
A13	17184	1/2 - 1 Mile NW
A14	17216	1/2 - 1 Mile NW
A15	17194	1/2 - 1 Mile NW
A16	17193	1/2 - 1 Mile NW
B20	17195	1/2 - 1 Mile WNW
C21	CADWR8000018247	1/2 - 1 Mile WSW
22	17214	1/2 - 1 Mile ESE
D23	17189	1/2 - 1 Mile NNW
D24	17190	1/2 - 1 Mile NNW
25	17212	1/2 - 1 Mile ESE
28	CADWR8000018199	1/2 - 1 Mile SSW

OTHER STATE DATABASE INFORMATION

STATE OIL/GAS WELL INFORMATION

MAP ID	WELL ID	LOCATION FROM TP
1	CAOG13000094749	0 - 1/8 Mile SSE
A2	CAOG13000094391	1/8 - 1/4 Mile ENE
A3	CAOG13000094136	1/8 - 1/4 Mile NE
B4	CAOG13000094390	1/8 - 1/4 Mile NE
B5	CAOG13000093974	1/8 - 1/4 Mile NE
B6	CAOG13000094579	1/8 - 1/4 Mile NNE
7	CAOG13000094070	1/8 - 1/4 Mile East
8	CAOG13000094147	1/8 - 1/4 Mile WSW
C9	CAOG13000094719	1/4 - 1/2 Mile ESE
D10	CAOG13000094143	1/4 - 1/2 Mile SSW
11	CAOG13000094139	1/4 - 1/2 Mile South
E12	CAOG13000094076	1/4 - 1/2 Mile ENE
F13	CAOG13000094137	1/4 - 1/2 Mile SSE
E14	CAOG13000094306	1/4 - 1/2 Mile NE
G15	CAOG13000094065	1/4 - 1/2 Mile NNE
D16	CAOG13000094493	1/4 - 1/2 Mile SSW
F17	CAOG13000094009	1/4 - 1/2 Mile SSE
F18	CAOG13000093932	1/4 - 1/2 Mile SSE
F19	CAOG13000093934	1/4 - 1/2 Mile SSE
F20	CAOG13000093936	1/4 - 1/2 Mile SSE
F21	CAOG13000093938	1/4 - 1/2 Mile SSE
F22	CAOG13000093879	1/4 - 1/2 Mile SSE
H23	CAOG13000094072	1/4 - 1/2 Mile East
F24	CAOG13000093937	1/4 - 1/2 Mile SSE
I25	CAOG13000094071	1/4 - 1/2 Mile East
F26	CAOG13000093935	1/4 - 1/2 Mile SSE
C27	CAOG13000094069	1/4 - 1/2 Mile ESE
J28	CAOG13000094144	1/4 - 1/2 Mile SW
F29	CAOG13000093933	1/4 - 1/2 Mile SSE
F30	CAOG13000093874	1/4 - 1/2 Mile SSE
31	CAOG13000094777	1/4 - 1/2 Mile SSW

STATE OIL/GAS WELL INFORMATION

MAP ID	WELL ID	LOCATION FROM TP
I32	CAOG13000094120	1/4 - 1/2 Mile East
K33	CAOG13000093891	1/4 - 1/2 Mile SSE
G34	CAOG13000094302	1/4 - 1/2 Mile NNE
G35	CAOG13000094697	1/4 - 1/2 Mile NNE
K36	CAOG13000093892	1/4 - 1/2 Mile SSE
37	CAOG13000094718	1/4 - 1/2 Mile SE
K38	CAOG13000093876	1/4 - 1/2 Mile SSE
K39	CAOG13000093875	1/4 - 1/2 Mile SSE
K40	CAOG13000093877	1/4 - 1/2 Mile SSE
K41	CAOG13000093880	1/4 - 1/2 Mile SSE
G42	CAOG13000094109	1/4 - 1/2 Mile NNE
K43	CAOG13000093890	1/4 - 1/2 Mile SSE
K44	CAOG13000093878	1/4 - 1/2 Mile SSE
45	CAOG13000094140	1/4 - 1/2 Mile South
46	CAOG13000094141	1/4 - 1/2 Mile SSW
H47	CAOG13000094709	1/4 - 1/2 Mile ENE
L48	CAOG13000094074	1/4 - 1/2 Mile SE
K49	CAOG13000094138	1/4 - 1/2 Mile SSE
L50	CAOG13000094075	1/4 - 1/2 Mile SE
J51	CAOG13000094776	1/4 - 1/2 Mile SW
M52	CAOG13000094301	1/4 - 1/2 Mile NE
53	CAOG13000094077	1/4 - 1/2 Mile ESE
M54	CAOG13000094509	1/4 - 1/2 Mile NNE
55	CAOG13000094744	1/4 - 1/2 Mile WSW
N56	CAOG13000094303	1/4 - 1/2 Mile NNE
57	CAOG13000094577	1/4 - 1/2 Mile ENE
O58	CAOG13000094073	1/4 - 1/2 Mile SE
N59	CAOG13000094700	1/4 - 1/2 Mile NNE
N60	CAOG13000093992	1/4 - 1/2 Mile NNE
61	CAOG13000094142	1/4 - 1/2 Mile SSW
N62	CAOG13000094699	1/4 - 1/2 Mile NNE
O63	CAOG13000094119	1/4 - 1/2 Mile SE
O64	CAOG13000094078	1/4 - 1/2 Mile SE
P65	CAOG13000094135	1/4 - 1/2 Mile SE
Q66	CAOG13000093921	1/4 - 1/2 Mile South
67	CAOG13000093954	1/4 - 1/2 Mile ESE
Q68	CAOG13000093903	1/4 - 1/2 Mile SSE
69	CAOG13000094751	1/4 - 1/2 Mile ENE
70	CAOG13000094304	1/4 - 1/2 Mile NNE
71	CAOG13000094146	1/4 - 1/2 Mile SSW
Q72	CAOG13000093940	1/4 - 1/2 Mile SSE
R73	CAOG13000094698	1/4 - 1/2 Mile North
74	CAOG13000094145	1/2 - 1 Mile SW
R75	CAOG13000094705	1/2 - 1 Mile North
S76	CAOG13000094134	1/2 - 1 Mile SE
P77	CAOG13000093970	1/2 - 1 Mile SE
R78	CAOG13000094708	1/2 - 1 Mile North
P79	CAOG13000094129	1/2 - 1 Mile SE
Q80	CAOG13000093919	1/2 - 1 Mile South
P81	CAOG13000094128	1/2 - 1 Mile SE
T82	CAOG13000093905	1/2 - 1 Mile SSE
R83	CAOG13000094305	1/2 - 1 Mile NNE
U84	CAOG13000094127	1/2 - 1 Mile SSE
S85	CAOG13000094132	1/2 - 1 Mile SE
86	CAOG13000094392	1/2 - 1 Mile SSW
87	CAOG13000094293	1/2 - 1 Mile WSW

STATE OIL/GAS WELL INFORMATION

MAP ID	WELL ID	LOCATION FROM TP
88	CAOG13000094707	1/2 - 1 Mile North
V89	CAOG13000093907	1/2 - 1 Mile South
U90	CAOG13000094569	1/2 - 1 Mile SE
T91	CAOG13000093920	1/2 - 1 Mile SSE
T92	CAOG13000093918	1/2 - 1 Mile SSE
W93	CAOG13000094815	1/2 - 1 Mile WSW
T94	CAOG13000093908	1/2 - 1 Mile SSE
V95	CAOG13000094148	1/2 - 1 Mile South
T96	CAOG13000093912	1/2 - 1 Mile SSE
U97	CAOG13000094125	1/2 - 1 Mile SSE
98	CAOG13000094878	1/2 - 1 Mile East
X99	CAOG13000094743	1/2 - 1 Mile West
Y100	CAOG13000094868	1/2 - 1 Mile SE
Y101	CAOG13000094870	1/2 - 1 Mile SE
Z102	CAOG13000094691	1/2 - 1 Mile NNW
103	CAOG13000094063	1/2 - 1 Mile SE
Y104	CAOG13000094867	1/2 - 1 Mile SE
Y105	CAOG13000094869	1/2 - 1 Mile SE
Y106	CAOG13000094835	1/2 - 1 Mile SE
Z107	CAOG13000094693	1/2 - 1 Mile NNW
108	CAOG13000094692	1/2 - 1 Mile SW
X109	CAOG13000094514	1/2 - 1 Mile West
V110	CAOG13000093893	1/2 - 1 Mile South
111	CAOG13000094295	1/2 - 1 Mile SW
112	CAOG13000094002	1/2 - 1 Mile NNW
Z113	CAOG13000094741	1/2 - 1 Mile NNW
W114	CAOG13000094291	1/2 - 1 Mile WSW
V115	CAOG13000093910	1/2 - 1 Mile South
AA116	CAOG13000094568	1/2 - 1 Mile SSE
V117	CAOG13000093914	1/2 - 1 Mile South
118	CAOG13000094386	1/2 - 1 Mile ESE
V119	CAOG13000093909	1/2 - 1 Mile South
Y120	CAOG13000094570	1/2 - 1 Mile SE
121	CAOG13000094292	1/2 - 1 Mile WSW
AA122	CAOG13000094124	1/2 - 1 Mile SSE
AB123	CAOG13000093913	1/2 - 1 Mile South
AB124	CAOG13000093902	1/2 - 1 Mile South
125	CAOG13000094694	1/2 - 1 Mile SSW
AB126	CAOG13000093904	1/2 - 1 Mile South
127	CAOG13000094294	1/2 - 1 Mile SW
AA128	CAOG13000094130	1/2 - 1 Mile SSE
129	CAOG13000002158	1/2 - 1 Mile North
AC130	CAOG13000094812	1/2 - 1 Mile WSW
AD131	CAOG13000093939	1/2 - 1 Mile SSE
AD132	CAOG13000093917	1/2 - 1 Mile SSE
AD133	CAOG13000093915	1/2 - 1 Mile SSE
AD134	CAOG13000093906	1/2 - 1 Mile SSE
135	CAOG13000094573	1/2 - 1 Mile SSW
AD136	CAOG13000093911	1/2 - 1 Mile SSE
AD137	CAOG13000093916	1/2 - 1 Mile SSE
AD138	CAOG13000234431	1/2 - 1 Mile SSE
AD139	CAOG13000234429	1/2 - 1 Mile SSE
140	CAOG13000094516	1/2 - 1 Mile West
AD141	CAOG13000234430	1/2 - 1 Mile SSE
AC142	CAOG13000094289	1/2 - 1 Mile West
AE143	CAOG13000094133	1/2 - 1 Mile SE

STATE OIL/GAS WELL INFORMATION

MAP ID	WELL ID	LOCATION FROM TP
144	CAOG13000094126	1/2 - 1 Mile SSE
145	CAOG13000094290	1/2 - 1 Mile WSW
146	CAOG13000094813	1/2 - 1 Mile WSW
147	CAOG13000094574	1/2 - 1 Mile SSW
148	CAOG13000094695	1/2 - 1 Mile South
AE149	CAOG13000094131	1/2 - 1 Mile SSE
150	CAOG13000094702	1/2 - 1 Mile SW
151	CAOG13000094416	1/2 - 1 Mile East
AF152	CAOG13000002162	1/2 - 1 Mile North
153	CAOG13000094111	1/2 - 1 Mile SSW
AG154	CAOG13000094123	1/2 - 1 Mile SSE
AH155	CAOG13000093888	1/2 - 1 Mile South
AF156	CAOG13000002163	1/2 - 1 Mile North
AI157	CAOG13000094811	1/2 - 1 Mile West
AH158	CAOG13000093889	1/2 - 1 Mile South
159	CAOG13000094515	1/2 - 1 Mile West
AG160	CAOG13000094122	1/2 - 1 Mile SSE
AJ161	CAOG13000094398	1/2 - 1 Mile SW
AI162	CAOG13000094286	1/2 - 1 Mile West
163	CAOG13000094517	1/2 - 1 Mile West
164	CAOG13000094814	1/2 - 1 Mile WSW
AH165	CAOG13000094503	1/2 - 1 Mile South
AK166	CAOG13000093887	1/2 - 1 Mile SSE
167	CAOG13000094850	1/2 - 1 Mile SE
168	CAOG13000094399	1/2 - 1 Mile SW
169	CAOG13000094012	1/2 - 1 Mile SSW
AH170	CAOG13000093963	1/2 - 1 Mile SSE
171	CAOG13000094000	1/2 - 1 Mile WNW
AL172	CAOG13000094287	1/2 - 1 Mile WSW
AJ173	CAOG13000094434	1/2 - 1 Mile SSW
AM174	CAOG13000093983	1/2 - 1 Mile SSE
175	CAOG13000093996	1/2 - 1 Mile ESE
AL176	CAOG13000094791	1/2 - 1 Mile WSW
177	CAOG13000094365	1/2 - 1 Mile ENE
AK178	CAOG13000094454	1/2 - 1 Mile SSE
AN179	CAOG13000093885	1/2 - 1 Mile SSE
AO180	CAOG13000093886	1/2 - 1 Mile South
AN181	CAOG13000093962	1/2 - 1 Mile South
AP182	CAOG13000094452	1/2 - 1 Mile SSE
AK183	CAOG13000094504	1/2 - 1 Mile SSE
184	CAOG13000094010	1/2 - 1 Mile SSW
185	CAOG13000094288	1/2 - 1 Mile WSW
AP186	CAOG13000094736	1/2 - 1 Mile SSE
187	CAOG13000094368	1/2 - 1 Mile SSE
AM188	CAOG13000094481	1/2 - 1 Mile SSE
189	CAOG13000094121	1/2 - 1 Mile SE
AO190	CAOG13000093884	1/2 - 1 Mile South
191	CAOG13000094032	1/2 - 1 Mile SW
192	CAOG13000094397	1/2 - 1 Mile SW

PHYSICAL SETTING SOURCE MAP - 5932314.2s

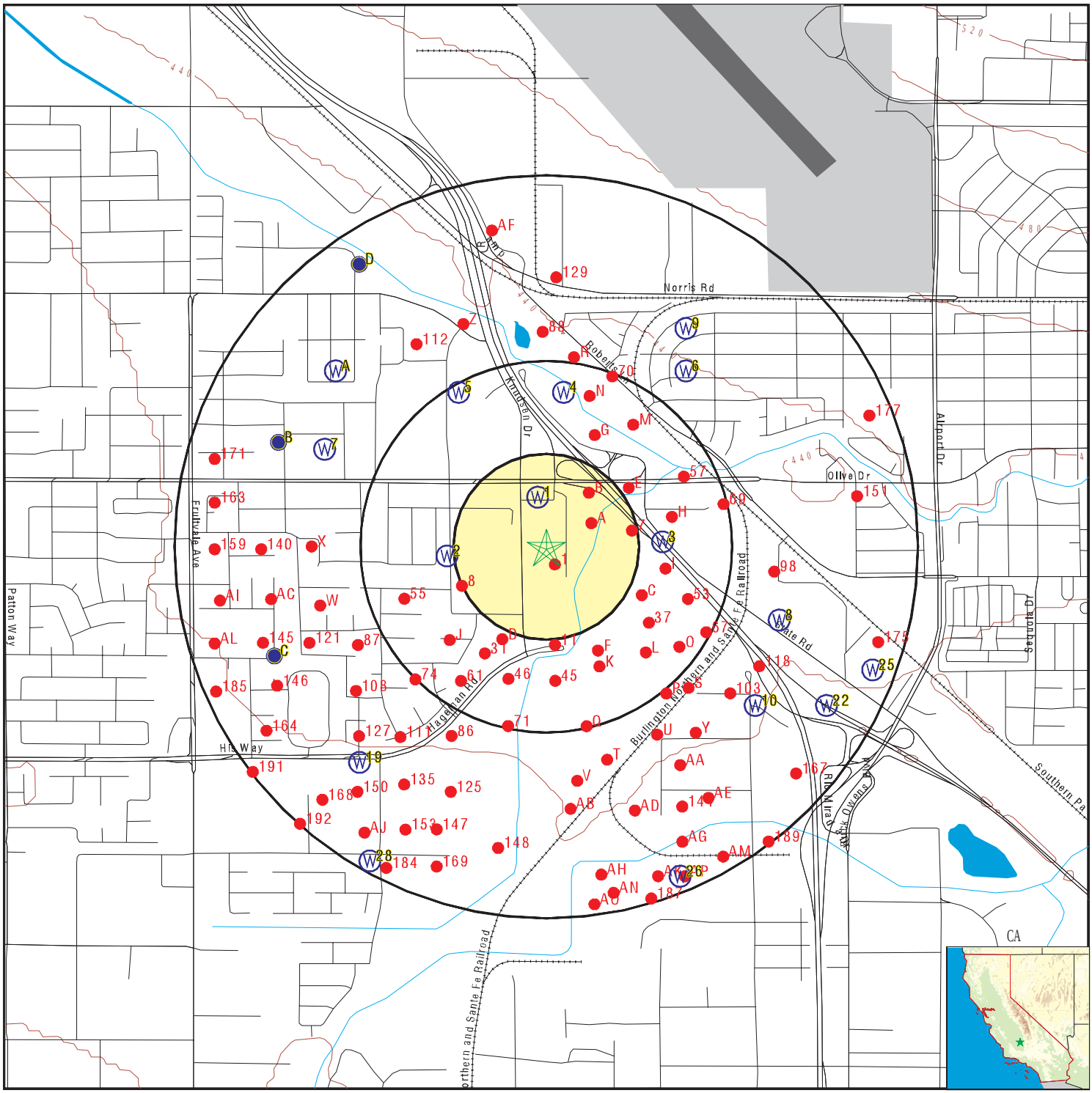

- County Boundary
- Major Roads
- Contour Lines
- Earthquake Fault Lines
- Airports
- Earthquake epicenter, Richter 5 or greater
- Water Wells
- Public Water Supply Wells
- Cluster of Multiple Icons
- Groundwater Flow Direction
- GI Indeterminate Groundwater Flow at Location
- GV Groundwater Flow Varies at Location
- HD Closest Hydrogeological Data
- Oil, gas or related wells

SITE NAME:	Vacant Property	CLIENT:	Krazan & Associates, Inc.
ADDRESS:	Not Reported Bakersfield CA 93308	CONTACT:	Michael Bowery
		INQUIRY #:	5932314.2s
LAT/LONG:	35.409765 / 119.057597	DATE:	January 10, 2020 7:31 pm

Copyright © 2020 EDR, Inc. © 2015 TomTom Rel. 2015.

GEOCHECK® - PHYSICAL SETTING SOURCE MAP FINDINGS

Map ID
Direction
Distance
Elevation | Database | EDR ID Number

1
North
1/8 - 1/4 Mile
Higher

CA WELLS **CADWR8000018264**

State Well #:	29S27E15A004M	Station ID:	36896
Well Name:	Not Reported	Well Use:	Unknown
Well Type:	Unknown	Well Depth:	0
Basin Name:	Kern County	Well Completion Rpt #:	Not Reported

2
West
1/4 - 1/2 Mile
Lower

FED USGS **USGS40000163744**

Organization ID:	USGS-CA		
Organization Name:	USGS California Water Science Center		
Monitor Location:	029S027E15G001M	Type:	Well
Description:	Not Reported	HUC:	18030012
Drainage Area:	Not Reported	Drainage Area Units:	Not Reported
Contrib Drainage Area:	Not Reported	Contrib Drainage Area Unts:	Not Reported
Aquifer:	Central Valley aquifer system		
Formation Type:	Not Reported	Aquifer Type:	Not Reported
Construction Date:	Not Reported	Well Depth:	180
Well Depth Units:	ft	Well Hole Depth:	Not Reported
Well Hole Depth Units:	Not Reported		

Ground water levels,Number of Measurements:	1	Level reading date:	1961-02-08
Feet below surface:	81.00	Feet to sea level:	Not Reported
Note:	Not Reported		

3
East
1/4 - 1/2 Mile
Higher

FED USGS **USGS40000163749**

Organization ID:	USGS-CA		
Organization Name:	USGS California Water Science Center		
Monitor Location:	029S027E14C001M	Type:	Well
Description:	Not Reported	HUC:	18030012
Drainage Area:	Not Reported	Drainage Area Units:	Not Reported
Contrib Drainage Area:	Not Reported	Contrib Drainage Area Unts:	Not Reported
Aquifer:	Central Valley aquifer system		
Formation Type:	Not Reported	Aquifer Type:	Not Reported
Construction Date:	Not Reported	Well Depth:	Not Reported
Well Depth Units:	Not Reported	Well Hole Depth:	Not Reported
Well Hole Depth Units:	Not Reported		

Ground water levels,Number of Measurements:	1	Level reading date:	1960-10-11
Feet below surface:	151.00	Feet to sea level:	Not Reported
Note:	Not Reported		

GEOCHECK® - PHYSICAL SETTING SOURCE MAP FINDINGS

Map ID
Direction
Distance
Elevation | Database | EDR ID Number

4
North
1/4 - 1/2 Mile
Higher | **FED USGS** | **USGS40000163787**

Organization ID:	USGS-CA		
Organization Name:	USGS California Water Science Center		
Monitor Location:	029S027E11N002M	Type:	Well
Description:	Not Reported	HUC:	18030012
Drainage Area:	Not Reported	Drainage Area Units:	Not Reported
Contrib Drainage Area:	Not Reported	Contrib Drainage Area Unts:	Not Reported
Aquifer:	Central Valley aquifer system		
Formation Type:	Not Reported	Aquifer Type:	Not Reported
Construction Date:	1953	Well Depth:	132
Well Depth Units:	ft	Well Hole Depth:	Not Reported
Well Hole Depth Units:	Not Reported		

5
NNW
1/4 - 1/2 Mile
Higher | **FED USGS** | **USGS40000163788**

Organization ID:	USGS-CA		
Organization Name:	USGS California Water Science Center		
Monitor Location:	029S027E10Q001M	Type:	Well
Description:	Not Reported	HUC:	18030012
Drainage Area:	Not Reported	Drainage Area Units:	Not Reported
Contrib Drainage Area:	Not Reported	Contrib Drainage Area Unts:	Not Reported
Aquifer:	Central Valley aquifer system		
Formation Type:	Not Reported	Aquifer Type:	Not Reported
Construction Date:	1958	Well Depth:	450
Well Depth Units:	ft	Well Hole Depth:	Not Reported
Well Hole Depth Units:	Not Reported		

Ground water levels,Number of Measurements:	1	Level reading date:	1961-02-08
Feet below surface:	14.70	Feet to sea level:	Not Reported
Note:	Not Reported		

6
NE
1/2 - 1 Mile
Higher | **CA WELLS** | **17197**

Seq:	17197	Prim sta c:	29S/27E-11L01 M
Frds no:	1510015010	County:	15
District:	12	User id:	CYA
System no:	1510015	Water type:	G
Source nam:	WELL 14	Station ty:	WELL/AMBNT/MUN/INTAKE/SUPPLY
Latitude:	352500.0	Longitude:	1190300.0
Precision:	8	Status:	AU
Comment 1:	Not Reported	Comment 2:	Not Reported
Comment 3:	Not Reported	Comment 4:	Not Reported
Comment 5:	Not Reported	Comment 6:	Not Reported
Comment 7:	Not Reported		

System no:	1510015	System nam:	Oildale Mwc

GEOCHECK® - PHYSICAL SETTING SOURCE MAP FINDINGS

Hqname:	Not Reported	Address:	PO BOX 5638
City:	OILDALE	State:	CA
Zip:	93388	Zip ext:	Not Reported
Pop serv:	20000	Connection:	6222
Area serve:	OILDALE		
Sample date:	02-OCT-17	Finding:	14.
Chemical:	TETRACHLOROETHYLENE	Report units:	UG/L
Dlr:	0.5		
Sample date:	26-SEP-12	Finding:	4.
Chemical:	POTASSIUM	Report units:	MG/L
Dlr:	0.		
Sample date:	26-SEP-12	Finding:	2.33
Chemical:	GROSS ALPHA MDA95	Report units:	PCI/L
Dlr:	0.		
Sample date:	26-SEP-12	Finding:	0.641
Chemical:	GROSS ALPHA COUNTING ERROR	Report units:	PCI/L
Dlr:	0.		
Sample date:	26-SEP-12	Finding:	0.69
Chemical:	TURBIDITY, LABORATORY	Report units:	NTU
Dlr:	0.1		
Sample date:	26-SEP-12	Finding:	0.357
Chemical:	RADIUM 228 COUNTING ERROR	Report units:	PCI/L
Dlr:	0.		
Sample date:	26-SEP-12	Finding:	1.
Chemical:	COLOR	Report units:	UNITS
Dlr:	0.		
Sample date:	26-SEP-12	Finding:	1020.
Chemical:	SPECIFIC CONDUCTANCE	Report units:	US
Dlr:	0.		
Sample date:	26-SEP-12	Finding:	7.79
Chemical:	PH, LABORATORY	Report units:	Not Reported
Dlr:	0.		
Sample date:	26-SEP-12	Finding:	160.
Chemical:	ALKALINITY (TOTAL) AS CACO3	Report units:	MG/L
Dlr:	0.		
Sample date:	26-SEP-12	Finding:	200.
Chemical:	BICARBONATE ALKALINITY	Report units:	MG/L
Dlr:	0.		
Sample date:	26-SEP-12	Finding:	420.
Chemical:	HARDNESS (TOTAL) AS CACO3	Report units:	MG/L
Dlr:	0.		
Sample date:	26-SEP-12	Finding:	140.
Chemical:	CALCIUM	Report units:	MG/L
Dlr:	0.		
Sample date:	26-SEP-12	Finding:	17.
Chemical:	MAGNESIUM	Report units:	MG/L
Dlr:	0.		

Sample date:	26-SEP-12	Finding:	48.
Chemical:	SODIUM	Report units:	MG/L
Dlr:	0.		
Sample date:	26-SEP-12	Finding:	120.
Chemical:	CHLORIDE	Report units:	MG/L
Dlr:	0.		
Sample date:	26-SEP-12	Finding:	190.
Chemical:	SULFATE	Report units:	MG/L
Dlr:	0.5		
Sample date:	26-SEP-12	Finding:	6.1e-002
Chemical:	FLUORIDE (F) (NATURAL-SOURCE)	Report units:	MG/L
Dlr:	0.1		
Sample date:	26-SEP-12	Finding:	52.
Chemical:	BARIUM	Report units:	UG/L
Dlr:	100.		
Sample date:	26-SEP-12	Finding:	160.
Chemical:	IRON	Report units:	UG/L
Dlr:	100.		
Sample date:	26-SEP-12	Finding:	59.
Chemical:	ALUMINUM	Report units:	UG/L
Dlr:	50.		
Sample date:	26-SEP-12	Finding:	5.5
Chemical:	TETRACHLOROETHYLENE	Report units:	UG/L
Dlr:	0.5		
Sample date:	26-SEP-12	Finding:	700.
Chemical:	TOTAL DISSOLVED SOLIDS	Report units:	MG/L
Dlr:	0.		
Sample date:	26-SEP-12	Finding:	21.
Chemical:	NITRATE (AS NO3)	Report units:	MG/L
Dlr:	2.		
Sample date:	18-JUN-12	Finding:	0.422
Chemical:	RADIUM 228 COUNTING ERROR	Report units:	PCI/L
Dlr:	0.		
Sample date:	18-JUN-12	Finding:	1.09
Chemical:	GROSS ALPHA MDA95	Report units:	PCI/L
Dlr:	0.		
Sample date:	18-JUN-12	Finding:	0.687
Chemical:	GROSS ALPHA COUNTING ERROR	Report units:	PCI/L
Dlr:	0.		
Sample date:	18-JUN-12	Finding:	7.1
Chemical:	TETRACHLOROETHYLENE	Report units:	UG/L
Dlr:	0.5		

Map ID
Direction
Distance
Elevation | Database | EDR ID Number

7
WNW
1/2 - 1 Mile
Lower

FED USGS **USGS40000163774**

Organization ID:	USGS-CA		
Organization Name:	USGS California Water Science Center		
Monitor Location:	029S027E10P001M	Type:	Well
Description:	Not Reported	HUC:	18030012
Drainage Area:	Not Reported	Drainage Area Units:	Not Reported
Contrib Drainage Area:	Not Reported	Contrib Drainage Area Unts:	Not Reported
Aquifer:	Central Valley aquifer system		
Formation Type:	Not Reported	Aquifer Type:	Not Reported
Construction Date:	Not Reported	Well Depth:	400
Well Depth Units:	ft	Well Hole Depth:	Not Reported
Well Hole Depth Units:	Not Reported		

Ground water levels,Number of Measurements:	1	Level reading date:	1961-02-08
Feet below surface:	114.00	Feet to sea level:	Not Reported
Note:	Not Reported		

8
ESE
1/2 - 1 Mile
Lower

FED USGS **USGS40000163729**

Organization ID:	USGS-CA		
Organization Name:	USGS California Water Science Center		
Monitor Location:	029S027E14G001M	Type:	Well
Description:	Not Reported	HUC:	18030012
Drainage Area:	Not Reported	Drainage Area Units:	Not Reported
Contrib Drainage Area:	Not Reported	Contrib Drainage Area Unts:	Not Reported
Aquifer:	Central Valley aquifer system		
Formation Type:	Not Reported	Aquifer Type:	Not Reported
Construction Date:	1955	Well Depth:	102
Well Depth Units:	ft	Well Hole Depth:	Not Reported
Well Hole Depth Units:	Not Reported		

9
NNE
1/2 - 1 Mile
Higher

FED USGS **USGS40000163799**

Organization ID:	USGS-CA		
Organization Name:	USGS California Water Science Center		
Monitor Location:	029S027E11L001M	Type:	Well
Description:	Not Reported	HUC:	18030012
Drainage Area:	Not Reported	Drainage Area Units:	Not Reported
Contrib Drainage Area:	Not Reported	Contrib Drainage Area Unts:	Not Reported
Aquifer:	Central Valley aquifer system		
Formation Type:	Not Reported	Aquifer Type:	Not Reported
Construction Date:	19500801	Well Depth:	594
Well Depth Units:	ft	Well Hole Depth:	652
Well Hole Depth Units:	ft		

Ground water levels,Number of Measurements:	1	Level reading date:	1961-02-27
Feet below surface:	186.00	Feet to sea level:	Not Reported
Note:	Not Reported		

10
SE
1/2 - 1 Mile
Lower

CA WELLS 17215

Seq:	17215	Prim sta c:	29S/27E-14L01 M
Frds no:	1510031027	County:	15
District:	12	User id:	CYA
System no:	1510031	Water type:	G
Source nam:	WELL F103-01	Station ty:	WELL/AMBNT/MUN/INTAKE
Latitude:	352413.0	Longitude:	1190248.0
Precision:	2	Status:	AU
Comment 1:	Not Reported	Comment 2:	Not Reported
Comment 3:	Not Reported	Comment 4:	Not Reported
Comment 5:	Not Reported	Comment 6:	Not Reported
Comment 7:	Not Reported		

System no:	1510031	System nam:	Bakersfield, City Of
Hqname:	CALIFORNIA WTR SERV CO	Address:	1000 BUENA VISTA RD
City:	BAKERSFIELD	State:	CA
Zip:	93311	Zip ext:	Not Reported
Pop serv:	57740	Connection:	18872
Area serve:	Not Reported		

Sample date:	06-MAR-18	Finding:	1.359
Chemical:	NITRATE (AS N)	Report units:	MG/L
Dlr:	0.4		

Sample date:	23-FEB-18	Finding:	1.95
Chemical:	TETRACHLOROETHYLENE	Report units:	UG/L
Dlr:	0.5		

Sample date:	21-NOV-17	Finding:	1.8
Chemical:	TOTAL TRIHALOMETHANES	Report units:	UG/L
Dlr:	0.		

Sample date:	21-NOV-17	Finding:	1.8
Chemical:	CHLOROFORM (THM)	Report units:	UG/L
Dlr:	1.		

Sample date:	21-AUG-17	Finding:	5.2
Chemical:	TOTAL TRIHALOMETHANES	Report units:	UG/L
Dlr:	0.		

Sample date:	21-AUG-17	Finding:	4.52
Chemical:	CHLOROFORM (THM)	Report units:	UG/L
Dlr:	1.		

Sample date:	23-MAY-17	Finding:	4.86
Chemical:	CHLOROFORM (THM)	Report units:	UG/L
Dlr:	1.		

Sample date:	23-MAY-17	Finding:	6.
Chemical:	TOTAL TRIHALOMETHANES	Report units:	UG/L
Dlr:	0.		

Sample date:	21-MAR-17	Finding:	2.327

Chemical:	NITRATE (AS N)	Report units:	MG/L
Dlr:	0.4		
Sample date:	21-FEB-17	Finding:	4.5
Chemical:	TOTAL TRIHALOMETHANES	Report units:	UG/L
Dlr:	0.		
Sample date:	21-FEB-17	Finding:	3.64
Chemical:	CHLOROFORM (THM)	Report units:	UG/L
Dlr:	1.		
Sample date:	22-NOV-16	Finding:	2.44
Chemical:	TETRACHLOROETHYLENE	Report units:	UG/L
Dlr:	0.5		
Sample date:	22-NOV-16	Finding:	0.5
Chemical:	TOTAL TRIHALOMETHANES	Report units:	UG/L
Dlr:	0.		
Sample date:	26-JUL-16	Finding:	2.59
Chemical:	TETRACHLOROETHYLENE	Report units:	UG/L
Dlr:	0.5		
Sample date:	26-JUL-16	Finding:	0.5
Chemical:	TOTAL TRIHALOMETHANES	Report units:	UG/L
Dlr:	0.		
Sample date:	17-MAY-16	Finding:	0.5
Chemical:	TOTAL TRIHALOMETHANES	Report units:	UG/L
Dlr:	0.		
Sample date:	17-MAY-16	Finding:	2.56
Chemical:	TETRACHLOROETHYLENE	Report units:	UG/L
Dlr:	0.5		
Sample date:	11-APR-16	Finding:	2.52
Chemical:	TETRACHLOROETHYLENE	Report units:	UG/L
Dlr:	0.5		
Sample date:	11-APR-16	Finding:	0.5
Chemical:	TOTAL TRIHALOMETHANES	Report units:	UG/L
Dlr:	0.		
Sample date:	17-MAR-16	Finding:	2.8
Chemical:	TETRACHLOROETHYLENE	Report units:	UG/L
Dlr:	0.5		
Sample date:	17-MAR-16	Finding:	2.49
Chemical:	TETRACHLOROETHYLENE	Report units:	UG/L
Dlr:	0.5		
Sample date:	17-MAR-16	Finding:	0.54
Chemical:	TOTAL TRIHALOMETHANES	Report units:	UG/L
Dlr:	0.		
Sample date:	07-MAR-16	Finding:	315.
Chemical:	SPECIFIC CONDUCTANCE	Report units:	US
Dlr:	0.		
Sample date:	07-MAR-16	Finding:	7.84
Chemical:	PH, LABORATORY	Report units:	Not Reported
Dlr:	0.		

Sample date:	07-MAR-16	Finding:	87.
Chemical:	ALKALINITY (TOTAL) AS CACO3	Report units:	MG/L
Dlr:	0.		
Sample date:	07-MAR-16	Finding:	110.
Chemical:	BICARBONATE ALKALINITY	Report units:	MG/L
Dlr:	0.		
Sample date:	07-MAR-16	Finding:	1.5
Chemical:	NITRATE (AS N)	Report units:	MG/L
Dlr:	0.4		
Sample date:	07-MAR-16	Finding:	86.
Chemical:	HARDNESS (TOTAL) AS CACO3	Report units:	MG/L
Dlr:	0.		
Sample date:	07-MAR-16	Finding:	32.
Chemical:	CALCIUM	Report units:	MG/L
Dlr:	0.		
Sample date:	07-MAR-16	Finding:	1.2
Chemical:	MAGNESIUM	Report units:	MG/L
Dlr:	0.		
Sample date:	07-MAR-16	Finding:	31.
Chemical:	SODIUM	Report units:	MG/L
Dlr:	0.		
Sample date:	07-MAR-16	Finding:	1.9
Chemical:	POTASSIUM	Report units:	MG/L
Dlr:	0.		
Sample date:	07-MAR-16	Finding:	22.
Chemical:	CHLORIDE	Report units:	MG/L
Dlr:	0.		
Sample date:	07-MAR-16	Finding:	28.
Chemical:	SULFATE	Report units:	MG/L
Dlr:	0.5		
Sample date:	07-MAR-16	Finding:	66.
Chemical:	BARIUM	Report units:	UG/L
Dlr:	100.		
Sample date:	07-MAR-16	Finding:	210.
Chemical:	TOTAL DISSOLVED SOLIDS	Report units:	MG/L
Dlr:	0.		
Sample date:	07-MAR-16	Finding:	0.22
Chemical:	TURBIDITY, LABORATORY	Report units:	NTU
Dlr:	0.1		
Sample date:	07-MAR-16	Finding:	11.7
Chemical:	AGGRSSIVE INDEX (CORROSIVITY)	Report units:	Not Reported
Dlr:	0.		
Sample date:	07-MAR-16	Finding:	1.5
Chemical:	NITRATE + NITRITE (AS N)	Report units:	MG/L
Dlr:	0.4		
Sample date:	07-MAR-16	Finding:	1.
Chemical:	COLOR	Report units:	UNITS

Dlr:	0.		
Sample date:	29-JUL-15	Finding:	23.5
Chemical:	SOURCE TEMPERATURE C	Report units:	C
Dlr:	0.		
Sample date:	29-JUL-15	Finding:	8.
Chemical:	PH, FIELD	Report units:	Not Reported
Dlr:	0.		
Sample date:	22-JUN-15	Finding:	8.2
Chemical:	PH, FIELD	Report units:	Not Reported
Dlr:	0.		
Sample date:	22-JUN-15	Finding:	21.8
Chemical:	SOURCE TEMPERATURE C	Report units:	C
Dlr:	0.		
Sample date:	26-MAY-15	Finding:	7.4
Chemical:	PH, FIELD	Report units:	Not Reported
Dlr:	0.		
Sample date:	26-MAY-15	Finding:	20.1
Chemical:	SOURCE TEMPERATURE C	Report units:	C
Dlr:	0.		
Sample date:	28-APR-15	Finding:	22.2
Chemical:	SOURCE TEMPERATURE C	Report units:	C
Dlr:	0.		
Sample date:	28-APR-15	Finding:	7.6
Chemical:	PH, FIELD	Report units:	Not Reported
Dlr:	0.		
Sample date:	23-MAR-15	Finding:	21.2
Chemical:	SOURCE TEMPERATURE C	Report units:	C
Dlr:	0.		
Sample date:	23-MAR-15	Finding:	7.5
Chemical:	PH, FIELD	Report units:	Not Reported
Dlr:	0.		
Sample date:	16-MAR-15	Finding:	6.794
Chemical:	NITRATE (AS NO3)	Report units:	MG/L
Dlr:	2.		
Sample date:	24-FEB-15	Finding:	7.5
Chemical:	PH, FIELD	Report units:	Not Reported
Dlr:	0.		
Sample date:	24-FEB-15	Finding:	21.3
Chemical:	SOURCE TEMPERATURE C	Report units:	C
Dlr:	0.		
Sample date:	27-JAN-15	Finding:	21.8
Chemical:	SOURCE TEMPERATURE C	Report units:	C
Dlr:	0.		
Sample date:	27-JAN-15	Finding:	6.5
Chemical:	PH, FIELD	Report units:	Not Reported
Dlr:	0.		

Sample date:	22-DEC-14	Finding:	7.6
Chemical:	PH, FIELD	Report units:	Not Reported
Dlr:	0.		
Sample date:	22-DEC-14	Finding:	21.2
Chemical:	SOURCE TEMPERATURE C	Report units:	C
Dlr:	0.		
Sample date:	24-NOV-14	Finding:	7.6
Chemical:	PH, FIELD	Report units:	Not Reported
Dlr:	0.		
Sample date:	24-NOV-14	Finding:	20.7
Chemical:	SOURCE TEMPERATURE C	Report units:	C
Dlr:	0.		
Sample date:	28-OCT-14	Finding:	7.7
Chemical:	PH, FIELD	Report units:	Not Reported
Dlr:	0.		
Sample date:	28-OCT-14	Finding:	20.1
Chemical:	SOURCE TEMPERATURE C	Report units:	C
Dlr:	0.		
Sample date:	22-SEP-14	Finding:	7.1
Chemical:	PH, FIELD	Report units:	Not Reported
Dlr:	0.		
Sample date:	10-SEP-14	Finding:	7.2
Chemical:	PH, FIELD	Report units:	Not Reported
Dlr:	0.		
Sample date:	10-SEP-14	Finding:	22.9
Chemical:	SOURCE TEMPERATURE C	Report units:	C
Dlr:	0.		
Sample date:	27-AUG-14	Finding:	7.6
Chemical:	PH, FIELD	Report units:	Not Reported
Dlr:	0.		
Sample date:	21-JUL-14	Finding:	7.7
Chemical:	PH, FIELD	Report units:	Not Reported
Dlr:	0.		
Sample date:	23-JUN-14	Finding:	7.7
Chemical:	PH, FIELD	Report units:	Not Reported
Dlr:	0.		
Sample date:	27-MAY-14	Finding:	8.5
Chemical:	PH, FIELD	Report units:	Not Reported
Dlr:	0.		
Sample date:	25-MAR-14	Finding:	7.8
Chemical:	PH, FIELD	Report units:	Not Reported
Dlr:	0.		
Sample date:	03-MAR-14	Finding:	4.
Chemical:	ODOR THRESHOLD @ 60 C	Report units:	TON
Dlr:	1.		
Sample date:	25-FEB-14	Finding:	20.5
Chemical:	SOURCE TEMPERATURE C	Report units:	C

Dlr:	0.		
Sample date:	25-FEB-14	Finding:	7.
Chemical:	PH, FIELD	Report units:	Not Reported
Dlr:	0.		
Sample date:	25-FEB-14	Finding:	6.669
Chemical:	NITRATE (AS NO3)	Report units:	MG/L
Dlr:	2.		
Sample date:	25-FEB-14	Finding:	7.
Chemical:	PH, FIELD	Report units:	Not Reported
Dlr:	0.		
Sample date:	28-JAN-14	Finding:	7.6
Chemical:	PH, FIELD	Report units:	Not Reported
Dlr:	0.		
Sample date:	17-DEC-13	Finding:	7.6
Chemical:	PH, FIELD	Report units:	Not Reported
Dlr:	0.		
Sample date:	26-NOV-13	Finding:	8.7
Chemical:	PH, FIELD	Report units:	Not Reported
Dlr:	0.		
Sample date:	21-OCT-13	Finding:	7.
Chemical:	PH, FIELD	Report units:	Not Reported
Dlr:	0.		
Sample date:	24-SEP-13	Finding:	7.1
Chemical:	PH, FIELD	Report units:	Not Reported
Dlr:	0.		
Sample date:	11-SEP-13	Finding:	0.14
Chemical:	AMMONIA (NH3-N)	Report units:	MG/L
Dlr:	0.		
Sample date:	26-AUG-13	Finding:	7.5
Chemical:	PH, FIELD	Report units:	Not Reported
Dlr:	0.		
Sample date:	11-JUN-13	Finding:	22.8
Chemical:	SOURCE TEMPERATURE C	Report units:	C
Dlr:	0.		
Sample date:	11-JUN-13	Finding:	7.97
Chemical:	PH, FIELD	Report units:	Not Reported
Dlr:	0.		
Sample date:	28-MAY-13	Finding:	7.99
Chemical:	PH, FIELD	Report units:	Not Reported
Dlr:	0.		
Sample date:	23-APR-13	Finding:	7.74
Chemical:	PH, FIELD	Report units:	Not Reported
Dlr:	0.		
Sample date:	25-MAR-13	Finding:	7.88
Chemical:	PH, FIELD	Report units:	Not Reported
Dlr:	0.		

Sample date:	21-MAR-13	Finding:	5.8
Chemical:	NITRATE (AS NO3)	Report units:	MG/L
Dlr:	2.		
Sample date:	21-MAR-13	Finding:	0.18
Chemical:	TURBIDITY, LABORATORY	Report units:	NTU
Dlr:	0.1		
Sample date:	21-MAR-13	Finding:	12.
Chemical:	AGGRSSIVE INDEX (CORROSIVITY)	Report units:	Not Reported
Dlr:	0.		
Sample date:	21-MAR-13	Finding:	21.7
Chemical:	SOURCE TEMPERATURE C	Report units:	C
Dlr:	0.		
Sample date:	21-MAR-13	Finding:	7.32
Chemical:	PH, FIELD	Report units:	Not Reported
Dlr:	0.		
Sample date:	21-MAR-13	Finding:	1.9e-002
Chemical:	LANGELIER INDEX @ 60 C	Report units:	Not Reported
Dlr:	0.		
Sample date:	21-MAR-13	Finding:	190.
Chemical:	TOTAL DISSOLVED SOLIDS	Report units:	MG/L
Dlr:	0.		
Sample date:	21-MAR-13	Finding:	34.
Chemical:	SULFATE	Report units:	MG/L
Dlr:	0.5		
Sample date:	21-MAR-13	Finding:	2.2
Chemical:	POTASSIUM	Report units:	MG/L
Dlr:	0.		
Sample date:	21-MAR-13	Finding:	29.
Chemical:	SODIUM	Report units:	MG/L
Dlr:	0.		
Sample date:	21-MAR-13	Finding:	1.4
Chemical:	MAGNESIUM	Report units:	MG/L
Dlr:	0.		
Sample date:	21-MAR-13	Finding:	33.
Chemical:	CALCIUM	Report units:	MG/L
Dlr:	0.		
Sample date:	21-MAR-13	Finding:	88.
Chemical:	HARDNESS (TOTAL) AS CACO3	Report units:	MG/L
Dlr:	0.		
Sample date:	21-MAR-13	Finding:	100.
Chemical:	BICARBONATE ALKALINITY	Report units:	MG/L
Dlr:	0.		
Sample date:	21-MAR-13	Finding:	83.
Chemical:	ALKALINITY (TOTAL) AS CACO3	Report units:	MG/L
Dlr:	0.		
Sample date:	21-MAR-13	Finding:	8.1
Chemical:	PH, LABORATORY	Report units:	Not Reported

Dlr:	0.		
Sample date:	21-MAR-13	Finding:	310.
Chemical:	SPECIFIC CONDUCTANCE	Report units:	US
Dlr:	0.		
Sample date:	21-MAR-13	Finding:	20.
Chemical:	ODOR THRESHOLD @ 60 C	Report units:	TON
Dlr:	1.		
Sample date:	21-MAR-13	Finding:	25.
Chemical:	CHLORIDE	Report units:	MG/L
Dlr:	0.		
Sample date:	19-MAR-13	Finding:	1.15
Chemical:	CHLOROFORM (THM)	Report units:	UG/L
Dlr:	1.		
Sample date:	19-MAR-13	Finding:	1.6
Chemical:	TOTAL TRIHALOMETHANES	Report units:	UG/L
Dlr:	0.		
Sample date:	07-MAR-13	Finding:	0.76
Chemical:	RADIUM 228 MDA95	Report units:	PCI/L
Dlr:	0.		
Sample date:	07-MAR-13	Finding:	3.
Chemical:	GROSS ALPHA MDA95	Report units:	PCI/L
Dlr:	0.		
Sample date:	07-MAR-13	Finding:	2.4
Chemical:	GROSS ALPHA COUNTING ERROR	Report units:	PCI/L
Dlr:	0.		
Sample date:	05-MAR-13	Finding:	20.6
Chemical:	SOURCE TEMPERATURE C	Report units:	C
Dlr:	0.		
Sample date:	05-MAR-13	Finding:	6.27
Chemical:	PH, FIELD	Report units:	Not Reported
Dlr:	0.		
Sample date:	05-MAR-13	Finding:	2.103
Chemical:	URANIUM (PCI/L)	Report units:	PCI/L
Dlr:	1.		
Sample date:	25-FEB-13	Finding:	7.16
Chemical:	PH, FIELD	Report units:	Not Reported
Dlr:	0.		
Sample date:	28-JAN-13	Finding:	7.22
Chemical:	PH, FIELD	Report units:	Not Reported
Dlr:	0.		
Sample date:	26-DEC-12	Finding:	6.92
Chemical:	PH, FIELD	Report units:	Not Reported
Dlr:	0.		
Sample date:	26-NOV-12	Finding:	7.56
Chemical:	PH, FIELD	Report units:	Not Reported
Dlr:	0.		

Sample date:	22-OCT-12	Finding:	7.76
Chemical:	PH, FIELD	Report units:	Not Reported
Dlr:	0.		
Sample date:	25-SEP-12	Finding:	7.87
Chemical:	PH, FIELD	Report units:	Not Reported
Dlr:	0.		
Sample date:	28-AUG-12	Finding:	6.87
Chemical:	PH, FIELD	Report units:	Not Reported
Dlr:	0.		
Sample date:	24-JUL-12	Finding:	7.63
Chemical:	PH, FIELD	Report units:	Not Reported
Dlr:	0.		
Sample date:	26-JUN-12	Finding:	7.7
Chemical:	PH, FIELD	Report units:	Not Reported
Dlr:	0.		
Sample date:	20-JUN-12	Finding:	7.24
Chemical:	PH, FIELD	Report units:	Not Reported
Dlr:	0.		
Sample date:	20-JUN-12	Finding:	17.1
Chemical:	SOURCE TEMPERATURE C	Report units:	C
Dlr:	0.		
Sample date:	20-JUN-12	Finding:	8.218
Chemical:	NITRATE (AS NO3)	Report units:	MG/L
Dlr:	2.		
Sample date:	21-MAY-12	Finding:	7.5
Chemical:	PH, FIELD	Report units:	Not Reported
Dlr:	0.		
Sample date:	23-APR-12	Finding:	7.25
Chemical:	PH, FIELD	Report units:	Not Reported
Dlr:	0.		
Sample date:	28-MAR-12	Finding:	7.51
Chemical:	PH, FIELD	Report units:	Not Reported
Dlr:	0.		
Sample date:	28-FEB-12	Finding:	7.51
Chemical:	PH, FIELD	Report units:	Not Reported
Dlr:	0.		

A11
NW
1/2 - 1 Mile
Lower

CA WELLS 17192

Seq:	17192	Prim sta c:	29S/27E-10L01 M
Frds no:	1510003140	County:	15
District:	12	User id:	CYA
System no:	1510003	Water type:	G
Source nam:	WELL 173-01 - TREATED	Station ty:	WELL/AMBNT/MUN/INTAKE/SUPPLY
Latitude:	352500.0	Longitude:	1190400.0
Precision:	8	Status:	AT
Comment 1:	Not Reported	Comment 2:	Not Reported

Comment 3:	Not Reported	Comment 4:	Not Reported
Comment 5:	Not Reported	Comment 6:	Not Reported
Comment 7:	Not Reported		
System no:	1510003	System nam:	California Water Service - Bakersfield
Hqname:	CALIFORNIA WTR SERV CO	Address:	P O BOX 1150
City:	SAN JOSE	State:	Not Reported
Zip:	95108	Zip ext:	Not Reported
Pop serv:	182670	Connection:	54393
Area serve:	BAKERSFIELD		

A12
NW
1/2 - 1 Mile
Lower

CA WELLS 17186

Seq:	17186	Prim sta c:	29S/27E-09R02 M
Frds no:	1510003137	County:	15
District:	12	User id:	CYA
System no:	1510003	Water type:	G
Source nam:	WELL 170-01	Station ty:	WELL/AMBNT/MUN/INTAKE/SUPPLY
Latitude:	352500.0	Longitude:	1190400.0
Precision:	8	Status:	AU
Comment 1:	Not Reported	Comment 2:	Not Reported
Comment 3:	Not Reported	Comment 4:	Not Reported
Comment 5:	Not Reported	Comment 6:	Not Reported
Comment 7:	Not Reported		
System no:	1510003	System nam:	California Water Service - Bakersfield
Hqname:	CALIFORNIA WTR SERV CO	Address:	P O BOX 1150
City:	SAN JOSE	State:	Not Reported
Zip:	95108	Zip ext:	Not Reported
Pop serv:	182670	Connection:	54393
Area serve:	BAKERSFIELD		

A13
NW
1/2 - 1 Mile
Lower

CA WELLS 17184

Seq:	17184	Prim sta c:	29S/27E-09H01 M
Frds no:	1510003136	County:	15
District:	12	User id:	CYA
System no:	1510003	Water type:	G
Source nam:	WELL 169-01	Station ty:	WELL/AMBNT/MUN/INTAKE/SUPPLY
Latitude:	352500.0	Longitude:	1190400.0
Precision:	8	Status:	AU
Comment 1:	Not Reported	Comment 2:	Not Reported
Comment 3:	Not Reported	Comment 4:	Not Reported
Comment 5:	Not Reported	Comment 6:	Not Reported
Comment 7:	Not Reported		
System no:	1510003	System nam:	California Water Service - Bakersfield
Hqname:	CALIFORNIA WTR SERV CO	Address:	P O BOX 1150
City:	SAN JOSE	State:	Not Reported
Zip:	95108	Zip ext:	Not Reported
Pop serv:	182670	Connection:	54393
Area serve:	BAKERSFIELD		

Map ID
Direction
Distance
Elevation | Database | EDR ID Number

A14
NW
1/2 - 1 Mile
Lower

CA WELLS **17216**

Seq:	17216	Prim sta c:	29S/27E-15B01 M
Frds no:	1510003141	County:	15
District:	12	User id:	CYA
System no:	1510003	Water type:	G
Source nam:	WELL 174-01	Station ty:	WELL/AMBNT/MUN/INTAKE/SUPPLY
Latitude:	352500.0	Longitude:	1190400.0
Precision:	8	Status:	AU
Comment 1:	Not Reported	Comment 2:	Not Reported
Comment 3:	Not Reported	Comment 4:	Not Reported
Comment 5:	Not Reported	Comment 6:	Not Reported
Comment 7:	Not Reported		

System no:	1510003	System nam:	California Water Service - Bakersfield
Hqname:	CALIFORNIA WTR SERV CO	Address:	P O BOX 1150
City:	SAN JOSE	State:	Not Reported
Zip:	95108	Zip ext:	Not Reported
Pop serv:	182670	Connection:	54393
Area serve:	BAKERSFIELD		

A15
NW
1/2 - 1 Mile
Lower

CA WELLS **17194**

Seq:	17194	Prim sta c:	29S/27E-10N02 M
Frds no:	1510003138	County:	15
District:	12	User id:	CYA
System no:	1510003	Water type:	G
Source nam:	WELL 171-01 - DESTROYED ‘89	Station ty:	WELL/AMBNT/MUN/INTAKE/SUPPLY
Latitude:	352500.0	Longitude:	1190400.0
Precision:	8	Status:	DS
Comment 1:	Not Reported	Comment 2:	Not Reported
Comment 3:	Not Reported	Comment 4:	Not Reported
Comment 5:	Not Reported	Comment 6:	Not Reported
Comment 7:	Not Reported		

System no:	1510003	System nam:	California Water Service - Bakersfield
Hqname:	CALIFORNIA WTR SERV CO	Address:	P O BOX 1150
City:	SAN JOSE	State:	Not Reported
Zip:	95108	Zip ext:	Not Reported
Pop serv:	182670	Connection:	54393
Area serve:	BAKERSFIELD		

A16
NW
1/2 - 1 Mile
Lower

CA WELLS **17193**

Seq:	17193	Prim sta c:	29S/27E-10M01 M
Frds no:	1510003139	County:	15
District:	12	User id:	CYA
System no:	1510003	Water type:	G
Source nam:	WELL 172-01 - TREATED	Station ty:	WELL/AMBNT/MUN/INTAKE/SUPPLY

Latitude:	352500.0	Longitude:	1190400.0
Precision:	8	Status:	AT
Comment 1:	Not Reported	Comment 2:	Not Reported
Comment 3:	Not Reported	Comment 4:	Not Reported
Comment 5:	Not Reported	Comment 6:	Not Reported
Comment 7:	Not Reported		

System no:	1510003	System nam:	California Water Service - Bakersfield
Hqname:	CALIFORNIA WTR SERV CO	Address:	P O BOX 1150
City:	SAN JOSE	State:	Not Reported
Zip:	95108	Zip ext:	Not Reported
Pop serv:	182670	Connection:	54393
Area serve:	BAKERSFIELD		

B17
WNW **FED USGS** **USGS40000163771**
1/2 - 1 Mile
Lower

Organization ID:	USGS-CA		
Organization Name:	USGS California Water Science Center		
Monitor Location:	029S027E10M001M	Type:	Well
Description:	Not Reported	HUC:	18030012
Drainage Area:	Not Reported	Drainage Area Units:	Not Reported
Contrib Drainage Area:	Not Reported	Contrib Drainage Area Unts:	Not Reported
Aquifer:	Central Valley aquifer system		
Formation Type:	Not Reported	Aquifer Type:	Not Reported
Construction Date:	19630301	Well Depth:	400
Well Depth Units:	ft	Well Hole Depth:	400
Well Hole Depth Units:	ft		

C18
WSW **FED USGS** **USGS40000163718**
1/2 - 1 Mile
Lower

Organization ID:	USGS-CA		
Organization Name:	USGS California Water Science Center		
Monitor Location:	029S027E15L001M	Type:	Well
Description:	Not Reported	HUC:	18030012
Drainage Area:	Not Reported	Drainage Area Units:	Not Reported
Contrib Drainage Area:	Not Reported	Contrib Drainage Area Unts:	Not Reported
Aquifer:	Central Valley aquifer system		
Formation Type:	Not Reported	Aquifer Type:	Not Reported
Construction Date:	Not Reported	Well Depth:	600
Well Depth Units:	ft	Well Hole Depth:	Not Reported
Well Hole Depth Units:	Not Reported		

Ground water levels,Number of Measurements:	1	Level reading date:	1961-02-08
Feet below surface:	131.00	Feet to sea level:	Not Reported
Note:	Not Reported		

Map ID
Direction
Distance
Elevation | Database | EDR ID Number

19
SW
1/2 - 1 Mile
Lower

FED USGS **USGS40000163693**

Organization ID:	USGS-CA		
Organization Name:	USGS California Water Science Center		
Monitor Location:	029S027E15P001M	Type:	Well
Description:	Not Reported	HUC:	18030012
Drainage Area:	Not Reported	Drainage Area Units:	Not Reported
Contrib Drainage Area:	Not Reported	Contrib Drainage Area Unts:	Not Reported
Aquifer:	Central Valley aquifer system		
Formation Type:	Not Reported	Aquifer Type:	Not Reported
Construction Date:	Not Reported	Well Depth:	Not Reported
Well Depth Units:	Not Reported	Well Hole Depth:	Not Reported
Well Hole Depth Units:	Not Reported		

B20
WNW
1/2 - 1 Mile
Lower

CA WELLS **17195**

Seq:	17195	Prim sta c:	29S/27E-10P04 M
Frds no:	1510003145	County:	15
District:	12	User id:	CYA
System no:	1510003	Water type:	G
Source nam:	WELL 179-01	Station ty:	WELL/AMBNT/MUN/INTAKE
Latitude:	352452.0	Longitude:	1190410.0
Precision:	2	Status:	AU
Comment 1:	Not Reported	Comment 2:	Not Reported
Comment 3:	Not Reported	Comment 4:	Not Reported
Comment 5:	Not Reported	Comment 6:	Not Reported
Comment 7:	Not Reported		

System no:	1510003	System nam:	California Water Service - Bakersfield
Hqname:	CALIFORNIA WTR SERV CO	Address:	P O BOX 1150
City:	SAN JOSE	State:	Not Reported
Zip:	95108	Zip ext:	Not Reported
Pop serv:	182670	Connection:	54393
Area serve:	BAKERSFIELD		

Sample date:	17-JUN-15	Finding:	20.
Chemical:	SOURCE TEMPERATURE C	Report units:	C
Dlr:	0.		

Sample date:	17-JUN-15	Finding:	7.6
Chemical:	PH, FIELD	Report units:	Not Reported
Dlr:	0.		

Sample date:	21-MAY-15	Finding:	7.4
Chemical:	PH, FIELD	Report units:	Not Reported
Dlr:	0.		

Sample date:	21-MAY-15	Finding:	19.
Chemical:	SOURCE TEMPERATURE C	Report units:	C
Dlr:	0.		

Sample date:	30-APR-15	Finding:	8.2

Chemical:	PH, FIELD	Report units:	Not Reported
Dlr:	0.		
Sample date:	30-APR-15	Finding:	21.
Chemical:	SOURCE TEMPERATURE C	Report units:	C
Dlr:	0.		
Sample date:	21-APR-15	Finding:	6.9
Chemical:	PH, FIELD	Report units:	Not Reported
Dlr:	0.		
Sample date:	21-APR-15	Finding:	20.4
Chemical:	SOURCE TEMPERATURE C	Report units:	C
Dlr:	0.		
Sample date:	16-MAR-15	Finding:	7.1
Chemical:	PH, FIELD	Report units:	Not Reported
Dlr:	0.		
Sample date:	16-MAR-15	Finding:	19.5
Chemical:	SOURCE TEMPERATURE C	Report units:	C
Dlr:	0.		
Sample date:	18-FEB-15	Finding:	7.3
Chemical:	PH, FIELD	Report units:	Not Reported
Dlr:	0.		
Sample date:	18-FEB-15	Finding:	18.4
Chemical:	SOURCE TEMPERATURE C	Report units:	C
Dlr:	0.		
Sample date:	26-JAN-15	Finding:	7.2
Chemical:	PH, FIELD	Report units:	Not Reported
Dlr:	0.		
Sample date:	26-JAN-15	Finding:	18.
Chemical:	SOURCE TEMPERATURE C	Report units:	C
Dlr:	0.		
Sample date:	16-DEC-14	Finding:	18.
Chemical:	SOURCE TEMPERATURE C	Report units:	C
Dlr:	0.		
Sample date:	16-DEC-14	Finding:	7.6
Chemical:	PH, FIELD	Report units:	Not Reported
Dlr:	0.		
Sample date:	19-NOV-14	Finding:	8.1
Chemical:	PH, FIELD	Report units:	Not Reported
Dlr:	0.		
Sample date:	19-NOV-14	Finding:	19.4
Chemical:	SOURCE TEMPERATURE C	Report units:	C
Dlr:	0.		
Sample date:	21-OCT-14	Finding:	8.
Chemical:	PH, FIELD	Report units:	Not Reported
Dlr:	0.		
Sample date:	21-OCT-14	Finding:	21.
Chemical:	SOURCE TEMPERATURE C	Report units:	C
Dlr:	0.		

Sample date:	23-SEP-14	Finding:	7.7
Chemical:	PH, FIELD	Report units:	Not Reported
Dlr:	0.		
Sample date:	20-AUG-14	Finding:	8.2
Chemical:	PH, FIELD	Report units:	Not Reported
Dlr:	0.		
Sample date:	16-JUL-14	Finding:	7.2
Chemical:	PH, FIELD	Report units:	Not Reported
Dlr:	0.		
Sample date:	25-JUN-14	Finding:	8.2
Chemical:	PH, FIELD	Report units:	Not Reported
Dlr:	0.		
Sample date:	20-MAY-14	Finding:	7.6
Chemical:	PH, FIELD	Report units:	Not Reported
Dlr:	0.		
Sample date:	20-MAR-14	Finding:	7.9
Chemical:	PH, FIELD	Report units:	Not Reported
Dlr:	0.		
Sample date:	24-FEB-14	Finding:	19.2
Chemical:	SOURCE TEMPERATURE C	Report units:	C
Dlr:	0.		
Sample date:	24-FEB-14	Finding:	8.1
Chemical:	PH, FIELD	Report units:	Not Reported
Dlr:	0.		
Sample date:	20-FEB-14	Finding:	8.2
Chemical:	PH, FIELD	Report units:	Not Reported
Dlr:	0.		
Sample date:	23-JAN-14	Finding:	8.2
Chemical:	PH, FIELD	Report units:	Not Reported
Dlr:	0.		
Sample date:	17-DEC-13	Finding:	8.1
Chemical:	PH, FIELD	Report units:	Not Reported
Dlr:	0.		
Sample date:	18-NOV-13	Finding:	8.
Chemical:	PH, FIELD	Report units:	Not Reported
Dlr:	0.		
Sample date:	14-OCT-13	Finding:	7.9
Chemical:	PH, FIELD	Report units:	Not Reported
Dlr:	0.		
Sample date:	16-SEP-13	Finding:	7.8
Chemical:	PH, FIELD	Report units:	Not Reported
Dlr:	0.		
Sample date:	16-SEP-13	Finding:	19.4
Chemical:	SOURCE TEMPERATURE C	Report units:	C
Dlr:	0.		
Sample date:	12-SEP-13	Finding:	7.7
Chemical:	PH, FIELD	Report units:	Not Reported

Dlr:	0.		
Sample date:	06-FEB-13	Finding:	6.96
Chemical:	PH, FIELD	Report units:	Not Reported
Dlr:	0.		
Sample date:	23-JAN-13	Finding:	7.66
Chemical:	PH, FIELD	Report units:	Not Reported
Dlr:	0.		
Sample date:	07-JAN-13	Finding:	7.67
Chemical:	PH, FIELD	Report units:	Not Reported
Dlr:	0.		
Sample date:	03-JAN-13	Finding:	7.65
Chemical:	PH, FIELD	Report units:	Not Reported
Dlr:	0.		
Sample date:	26-DEC-12	Finding:	7.44
Chemical:	PH, FIELD	Report units:	Not Reported
Dlr:	0.		
Sample date:	18-DEC-12	Finding:	7.9
Chemical:	PH, FIELD	Report units:	Not Reported
Dlr:	0.		
Sample date:	26-NOV-12	Finding:	8.07
Chemical:	PH, FIELD	Report units:	Not Reported
Dlr:	0.		
Sample date:	16-OCT-12	Finding:	7.2
Chemical:	PH, FIELD	Report units:	Not Reported
Dlr:	0.		
Sample date:	18-SEP-12	Finding:	7.16
Chemical:	PH, FIELD	Report units:	Not Reported
Dlr:	0.		
Sample date:	20-AUG-12	Finding:	7.41
Chemical:	PH, FIELD	Report units:	Not Reported
Dlr:	0.		
Sample date:	19-JUL-12	Finding:	7.73
Chemical:	PH, FIELD	Report units:	Not Reported
Dlr:	0.		
Sample date:	20-JUN-12	Finding:	7.85
Chemical:	PH, FIELD	Report units:	Not Reported
Dlr:	0.		
Sample date:	16-MAY-12	Finding:	7.67
Chemical:	PH, FIELD	Report units:	Not Reported
Dlr:	0.		
Sample date:	24-APR-12	Finding:	8.1
Chemical:	PH, FIELD	Report units:	Not Reported
Dlr:	0.		
Sample date:	18-APR-12	Finding:	8.18
Chemical:	PH, FIELD	Report units:	Not Reported
Dlr:	0.		

Sample date:	19-MAR-12	Finding:	7.97
Chemical:	PH, FIELD	Report units:	Not Reported
Dlr:	0.		
Sample date:	12-MAR-12	Finding:	7.79
Chemical:	PH, FIELD	Report units:	Not Reported
Dlr:	0.		
Sample date:	12-MAR-12	Finding:	19.4
Chemical:	SOURCE TEMPERATURE C	Report units:	C
Dlr:	0.		
Sample date:	22-FEB-12	Finding:	8.1
Chemical:	PH, FIELD	Report units:	Not Reported
Dlr:	0.		

C21
WSW
1/2 - 1 Mile
Lower

CA WELLS **CADWR8000018247**

State Well #:	29S27E15L001M	Station ID:	24100
Well Name:	Not Reported	Well Use:	Unknown
Well Type:	Unknown	Well Depth:	0
Basin Name:	Kern County	Well Completion Rpt #:	Not Reported

22
ESE
1/2 - 1 Mile
Lower

CA WELLS **17214**

Seq:	17214	Prim sta c:	29S/27E-14K01 M
Frds no:	1502245001	County:	15
District:	12	User id:	CYA
System no:	1502245	Water type:	G
Source nam:	WELL 01	Station ty:	WELL/AMBNT
Latitude:	352413.0	Longitude:	1190236.0
Precision:	3	Status:	AU
Comment 1:	Not Reported	Comment 2:	Not Reported
Comment 3:	Not Reported	Comment 4:	Not Reported
Comment 5:	Not Reported	Comment 6:	Not Reported
Comment 7:	Not Reported		
System no:	1502245	System nam:	Darline'S Country Corner
Hqname:	Not Reported	Address:	3321 STATE ROAD
City:	BAKERSFIELD	State:	CA
Zip:	93308	Zip ext:	Not Reported
Pop serv:	48	Connection:	16
Area serve:	Not Reported		

D23
NNW
1/2 - 1 Mile
Higher

CA WELLS **17189**

Seq:	17189	Prim sta c:	29S/27E-10F01 M
Frds no:	1500305002	County:	15
District:	12	User id:	CYA

System no:	1500305	Water type:	G
Source nam:	WELL 01 - CANAL - STANDBY	Station ty:	WELL/AMBNT/MUN/INTAKE/SUPPLY
Latitude:	352514.0	Longitude:	1190355.0
Precision:	4	Status:	SU
Comment 1:	Not Reported	Comment 2:	Not Reported
Comment 3:	Not Reported	Comment 4:	Not Reported
Comment 5:	Not Reported	Comment 6:	Not Reported
Comment 7:	Not Reported		

System no:	1500305	System nam:	Airport Mutual Water System
Hqname:	Not Reported	Address:	6630 TALLMAN STREET
City:	BAKERSFIELD	State:	CA
Zip:	93308	Zip ext:	Not Reported
Pop serv:	280	Connection:	70
Area serve:	Not Reported		

D24
NNW
1/2 - 1 Mile
Higher

CA WELLS 17190

Seq:	17190	Prim sta c:	29S/27E-10F02 M
Frds no:	1500305001	County:	15
District:	12	User id:	CYA
System no:	1500305	Water type:	G
Source nam:	WELL 02 - TALLMAN	Station ty:	WELL/AMBNT/MUN/INTAKE
Latitude:	352514.0	Longitude:	1190355.0
Precision:	4	Status:	AU
Comment 1:	THIS WELL IS LOCATED AT 6630 TALLMAN BAKERSFIELD CA SW1/4 NE1/4 SEC 10		
Comment 2:	29S R27E AIRPORT WELL #02	Comment 3:	Not Reported
Comment 4:	Not Reported	Comment 5:	Not Reported
Comment 6:	Not Reported	Comment 7:	Not Reported

System no:	1500305	System nam:	Airport Mutual Water System
Hqname:	Not Reported	Address:	6630 TALLMAN STREET
City:	BAKERSFIELD	State:	CA
Zip:	93308	Zip ext:	Not Reported
Pop serv:	280	Connection:	70
Area serve:	Not Reported		

25
ESE
1/2 - 1 Mile
Lower

CA WELLS 17212

Seq:	17212	Prim sta c:	29S/27E-14H01 M
Frds no:	1500038001	County:	15
District:	12	User id:	CYA
System no:	1500038	Water type:	G
Source nam:	WELL 01	Station ty:	WELL/AMBNT/MUN/INTAKE
Latitude:	352418.0	Longitude:	1190228.0
Precision:	4	Status:	AU
Comment 1:	Not Reported	Comment 2:	Not Reported
Comment 3:	Not Reported	Comment 4:	Not Reported
Comment 5:	Not Reported	Comment 6:	Not Reported
Comment 7:	Not Reported		

System no:	1500038	System nam:	Mulberry Manor Mobile Home Park
Hqname:	Not Reported	Address:	3312 STATE RD
City:	BAKERSFIELD	State:	CA

Zip:	93310	Zip ext:	Not Reported
Pop serv:	60	Connection:	40
Area serve:	Not Reported		

26
SSE **FED USGS** **USGS40000163644**
1/2 - 1 Mile
Lower

Organization ID:	USGS-CA		
Organization Name:	USGS California Water Science Center		
Monitor Location:	029S027E23C001M	Type:	Well
Description:	Not Reported	HUC:	18030012
Drainage Area:	Not Reported	Drainage Area Units:	Not Reported
Contrib Drainage Area:	Not Reported	Contrib Drainage Area Unts:	Not Reported
Aquifer:	Central Valley aquifer system		
Formation Type:	Not Reported	Aquifer Type:	Not Reported
Construction Date:	1955	Well Depth:	200
Well Depth Units:	ft	Well Hole Depth:	Not Reported
Well Hole Depth Units:	Not Reported		

Ground water levels,Number of Measurements:	1	Level reading date:	1961-02-07
Feet below surface:	28.00	Feet to sea level:	Not Reported
Note:	Not Reported		

D27
NNW **FED USGS** **USGS40000163826**
1/2 - 1 Mile
Higher

Organization ID:	USGS-CA		
Organization Name:	USGS California Water Science Center		
Monitor Location:	029S027E10F001M	Type:	Well
Description:	Not Reported	HUC:	18030012
Drainage Area:	Not Reported	Drainage Area Units:	Not Reported
Contrib Drainage Area:	Not Reported	Contrib Drainage Area Unts:	Not Reported
Aquifer:	Central Valley aquifer system		
Formation Type:	Not Reported	Aquifer Type:	Not Reported
Construction Date:	1955	Well Depth:	451
Well Depth Units:	ft	Well Hole Depth:	Not Reported
Well Hole Depth Units:	Not Reported		

28
SSW **CA WELLS** **CADWR8000018199**
1/2 - 1 Mile
Lower

State Well #:	29S27E22C001M	Station ID:	36899
Well Name:	Not Reported	Well Use:	Unknown
Well Type:	Unknown	Well Depth:	0
Basin Name:	Kern County	Well Completion Rpt #:	Not Reported

GEOCHECK® - PHYSICAL SETTING SOURCE MAP FINDINGS

Map ID
Direction
Distance

Database EDR ID Number

1
SSE **OIL_GAS** **CAOG13000094749**
0 - 1/8 Mile

API #:	0402952455	Well #:	1
Well Status:	Plugged	Well Type:	OG
Operator Name:	Nord-Montara Petroleum Company		
Lease Name:	Borel	Field Name:	Fruitvale
Area Name:	Main	GIS Source:	hud
Confidential Well:	N	Directionally Drilled:	N
SPUD Date:	Not Reported		

A2
ENE **OIL_GAS** **CAOG13000094391**
1/8 - 1/4 Mile

API #:	0402908320	Well #:	12A-14
Well Status:	Plugged	Well Type:	OG
Operator Name:	Norbel Oil Company	Lease Name:	KCL
Field Name:	Fruitvale	Area Name:	Main
GIS Source:	hud	Confidential Well:	N
Directionally Drilled:	N	SPUD Date:	Not Reported

A3
NE **OIL_GAS** **CAOG13000094136**
1/8 - 1/4 Mile

API #:	0402906857	Well #:	1
Well Status:	Plugged	Well Type:	OG
Operator Name:	Chevron U.S.A. Inc.	Lease Name:	KCL-Fruitvale
Field Name:	Fruitvale	Area Name:	Main
GIS Source:	hud	Confidential Well:	N
Directionally Drilled:	N	SPUD Date:	Not Reported

B4
NE **OIL_GAS** **CAOG13000094390**
1/8 - 1/4 Mile

API #:	0402908319	Well #:	1A-14
Well Status:	Plugged	Well Type:	OG
Operator Name:	Norbel Oil Company	Lease Name:	KCL
Field Name:	Fruitvale	Area Name:	Main
GIS Source:	hud	Confidential Well:	N
Directionally Drilled:	N	SPUD Date:	Not Reported

Map ID
Direction
Distance

Database EDR ID Number

B5
NE
1/8 - 1/4 Mile

OIL_GAS **CAOG13000093974**

API #:	0402900775	Well #:	1-B
Well Status:	Plugged	Well Type:	OG
Operator Name:	Lebow Oil Company	Lease Name:	K.C.L.
Field Name:	Fruitvale	Area Name:	Main
GIS Source:	hud	Confidential Well:	N
Directionally Drilled:	N	SPUD Date:	Not Reported

B6
NNE
1/8 - 1/4 Mile

OIL_GAS **CAOG13000094579**

API #:	0402908508	Well #:	1
Well Status:	Plugged	Well Type:	OG
Operator Name:	Wm. R. Whittaker Co., Ltd.		
Lease Name:	Whittaker	Field Name:	Fruitvale
Area Name:	Main	GIS Source:	hud
Confidential Well:	N	Directionally Drilled:	N
SPUD Date:	Not Reported		

7
East
1/8 - 1/4 Mile

OIL_GAS **CAOG13000094070**

API #:	0402906791	Well #:	2
Well Status:	Plugged	Well Type:	OG
Operator Name:	Ancora-Verde Corporation	Lease Name:	Ansolabehere
Field Name:	Fruitvale	Area Name:	Main
GIS Source:	GPS	Confidential Well:	N
Directionally Drilled:	N	SPUD Date:	Not Reported

8
WSW
1/8 - 1/4 Mile

OIL_GAS **CAOG13000094147**

API #:	0402906868	Well #:	11
Well Status:	Plugged	Well Type:	OG
Operator Name:	San Joaquin Facilities Management, Inc.		
Lease Name:	KCL-G	Field Name:	Fruitvale
Area Name:	Main	GIS Source:	GPS
Confidential Well:	N	Directionally Drilled:	N
SPUD Date:	Not Reported		

GEOCHECK® - PHYSICAL SETTING SOURCE MAP FINDINGS

Map ID
Direction
Distance

Database EDR ID Number

C9
ESE **OIL_GAS** **CAOG13000094719**
1/4 - 1/2 Mile

API #:	0402944244	Well #:	11
Well Status:	Canceled	Well Type:	OG
Operator Name:	Ancora-Verde Corporation	Lease Name:	Ansolabehere
Field Name:	Fruitvale	Area Name:	Main
GIS Source:	mip	Confidential Well:	N
Directionally Drilled:	N	SPUD Date:	Not Reported

D10
SSW **OIL_GAS** **CAOG13000094143**
1/4 - 1/2 Mile

API #:	0402906864	Well #:	7
Well Status:	Plugged	Well Type:	OG
Operator Name:	San Joaquin Facilities Management, Inc.		
Lease Name:	KCL-G	Field Name:	Fruitvale
Area Name:	Main	GIS Source:	GPS
Confidential Well:	N	Directionally Drilled:	N
SPUD Date:	Not Reported		

11
South **OIL_GAS** **CAOG13000094139**
1/4 - 1/2 Mile

API #:	0402906860	Well #:	3
Well Status:	Plugged	Well Type:	OG
Operator Name:	San Joaquin Facilities Management, Inc.		
Lease Name:	KCL-G	Field Name:	Fruitvale
Area Name:	Main	GIS Source:	GPS
Confidential Well:	N	Directionally Drilled:	N
SPUD Date:	Not Reported		

E12
ENE **OIL_GAS** **CAOG13000094076**
1/4 - 1/2 Mile

API #:	0402906797	Well #:	7
Well Status:	Plugged	Well Type:	OG
Operator Name:	Ancora-Verde Corporation	Lease Name:	Ansolabehere
Field Name:	Fruitvale	Area Name:	Main
GIS Source:	GPS	Confidential Well:	N
Directionally Drilled:	Y	SPUD Date:	09/05/1954

Map ID
Direction
Distance

Database EDR ID Number

F13
SSE **OIL_GAS** **CAOG13000094137**
1/4 - 1/2 Mile

API #:	0402906858	Well #:	1
Well Status:	Plugged	Well Type:	OG
Operator Name:	Chevron U.S.A. Inc.	Lease Name:	KCL-G
Field Name:	Fruitvale	Area Name:	Main
GIS Source:	GPS	Confidential Well:	N
Directionally Drilled:	N	SPUD Date:	Not Reported

E14
NE **OIL_GAS** **CAOG13000094306**
1/4 - 1/2 Mile

API #:	0402908235	Well #:	1
Well Status:	Plugged	Well Type:	OG
Operator Name:	Lebow & Lebow	Lease Name:	Nellie Owens
Field Name:	Fruitvale	Area Name:	Main
GIS Source:	hud	Confidential Well:	N
Directionally Drilled:	N	SPUD Date:	07/21/1954

G15
NNE **OIL_GAS** **CAOG13000094065**
1/4 - 1/2 Mile

API #:	0402906786	Well #:	2
Well Status:	Plugged	Well Type:	OG
Operator Name:	Essex Oil & Gas Company	Lease Name:	Essex-Lord & Green
Field Name:	Fruitvale	Area Name:	Main
GIS Source:	hud	Confidential Well:	N
Directionally Drilled:	Y	SPUD Date:	07/19/1952

D16
SSW **OIL_GAS** **CAOG13000094493**
1/4 - 1/2 Mile

API #:	0402908422	Well #:	1
Well Status:	Plugged	Well Type:	OG
Operator Name:	Southwestern Development Co.		
Lease Name:	K.C.L.	Field Name:	Fruitvale
Area Name:	Main	GIS Source:	hud
Confidential Well:	N	Directionally Drilled:	N
SPUD Date:	Not Reported		

Map ID
Direction
Distance

Database EDR ID Number

F17
SSE
1/4 - 1/2 Mile

OIL_GAS **CAOG13000094009**

API #:	0402906730	Well #:	1
Well Status:	Plugged	Well Type:	OG
Operator Name:	California Western Oil Co.		
Lease Name:	K.C.L.	Field Name:	Fruitvale
Area Name:	Main	GIS Source:	hud
Confidential Well:	N	Directionally Drilled:	N
SPUD Date:	Not Reported		

F18
SSE
1/4 - 1/2 Mile

OIL_GAS **CAOG13000093932**

API #:	0403060519	Well #:	7-14
Well Status:	New	Well Type:	OG
Operator Name:	Hathaway LLC	Lease Name:	CRC
Field Name:	Fruitvale	Area Name:	Main
GIS Source:	Notice of Intent to Drill	Confidential Well:	N
Directionally Drilled:	N	SPUD Date:	Not Reported

F19
SSE
1/4 - 1/2 Mile

OIL_GAS **CAOG13000093934**

API #:	0403060521	Well #:	5-14
Well Status:	New	Well Type:	OG
Operator Name:	Hathaway LLC	Lease Name:	CRC
Field Name:	Fruitvale	Area Name:	Main
GIS Source:	Notice of Intent to Drill	Confidential Well:	N
Directionally Drilled:	N	SPUD Date:	Not Reported

F20
SSE
1/4 - 1/2 Mile

OIL_GAS **CAOG13000093936**

API #:	0403060523	Well #:	3-14
Well Status:	New	Well Type:	OG
Operator Name:	Hathaway LLC	Lease Name:	CRC
Field Name:	Fruitvale	Area Name:	Main
GIS Source:	Notice of Intent to Drill	Confidential Well:	N
Directionally Drilled:	N	SPUD Date:	Not Reported

Map ID
Direction
Distance

Database EDR ID Number

F21
SSE
1/4 - 1/2 Mile

OIL_GAS **CAOG13000093938**

API #:	0403060525	Well #:	1-14
Well Status:	New	Well Type:	OG
Operator Name:	Hathaway LLC	Lease Name:	CRC
Field Name:	Fruitvale	Area Name:	Main
GIS Source:	Notice of Intent to Drill	Confidential Well:	N
Directionally Drilled:	N	SPUD Date:	Not Reported

F22
SSE
1/4 - 1/2 Mile

OIL_GAS **CAOG13000093879**

API #:	0403060503	Well #:	13-14
Well Status:	New	Well Type:	OG
Operator Name:	Hathaway LLC	Lease Name:	CRC
Field Name:	Fruitvale	Area Name:	Main
GIS Source:	Notice of Intent to Drill	Confidential Well:	N
Directionally Drilled:	N	SPUD Date:	Not Reported

H23
East
1/4 - 1/2 Mile

OIL_GAS **CAOG13000094072**

API #:	0402906793	Well #:	4
Well Status:	Plugged	Well Type:	OG
Operator Name:	Ancora-Verde Corporation	Lease Name:	Ansolabehere
Field Name:	Fruitvale	Area Name:	Main
GIS Source:	hud	Confidential Well:	N
Directionally Drilled:	N	SPUD Date:	06/02/1952

F24
SSE
1/4 - 1/2 Mile

OIL_GAS **CAOG13000093937**

API #:	0403060524	Well #:	2-14
Well Status:	New	Well Type:	OG
Operator Name:	Hathaway LLC	Lease Name:	CRC
Field Name:	Fruitvale	Area Name:	Main
GIS Source:	Notice of Intent to Drill	Confidential Well:	N
Directionally Drilled:	N	SPUD Date:	Not Reported

Map ID
Direction
Distance

Database EDR ID Number

I25
East **OIL_GAS** **CAOG13000094071**
1/4 - 1/2 Mile

API #:	0402906792	Well #:	3
Well Status:	Plugged	Well Type:	OG
Operator Name:	Ancora-Verde Corporation	Lease Name:	Ansolabehere
Field Name:	Fruitvale	Area Name:	Main
GIS Source:	GPS	Confidential Well:	N
Directionally Drilled:	N	SPUD Date:	Not Reported

F26
SSE **OIL_GAS** **CAOG13000093935**
1/4 - 1/2 Mile

API #:	0403060522	Well #:	4-14
Well Status:	New	Well Type:	OG
Operator Name:	Hathaway LLC	Lease Name:	CRC
Field Name:	Fruitvale	Area Name:	Main
GIS Source:	Notice of Intent to Drill	Confidential Well:	N
Directionally Drilled:	N	SPUD Date:	Not Reported

C27
ESE **OIL_GAS** **CAOG13000094069**
1/4 - 1/2 Mile

API #:	0402906790	Well #:	1
Well Status:	Plugged	Well Type:	OG
Operator Name:	Ancora-Verde Corporation	Lease Name:	Ansolabehere
Field Name:	Fruitvale	Area Name:	Main
GIS Source:	GPS	Confidential Well:	N
Directionally Drilled:	N	SPUD Date:	Not Reported

J28
SW **OIL_GAS** **CAOG13000094144**
1/4 - 1/2 Mile

API #:	0402906865	Well #:	8
Well Status:	Plugged	Well Type:	OG
Operator Name:	San Joaquin Facilities Management, Inc.		
Lease Name:	KCL-G	Field Name:	Fruitvale
Area Name:	Main	GIS Source:	GPS
Confidential Well:	N	Directionally Drilled:	N
SPUD Date:	Not Reported		

Map ID
Direction
Distance

Database EDR ID Number

F29
SSE
1/4 - 1/2 Mile

OIL_GAS **CAOG13000093933**

API #:	0403060520	Well #:	6-14
Well Status:	New	Well Type:	OG
Operator Name:	Hathaway LLC	Lease Name:	CRC
Field Name:	Fruitvale	Area Name:	Main
GIS Source:	Notice of Intent to Drill	Confidential Well:	N
Directionally Drilled:	N	SPUD Date:	Not Reported

F30
SSE
1/4 - 1/2 Mile

OIL_GAS **CAOG13000093874**

API #:	0403060517	Well #:	8-14
Well Status:	New	Well Type:	OG
Operator Name:	Hathaway LLC	Lease Name:	CRC
Field Name:	Fruitvale	Area Name:	Main
GIS Source:	Notice of Intent to Drill	Confidential Well:	N
Directionally Drilled:	N	SPUD Date:	Not Reported

31
SSW
1/4 - 1/2 Mile

OIL_GAS **CAOG13000094777**

API #:	0402959940	Well #:	14
Well Status:	Plugged	Well Type:	OG
Operator Name:	San Joaquin Facilities Management, Inc.		
Lease Name:	KCL-G	Field Name:	Fruitvale
Area Name:	Main	GIS Source:	GPS
Confidential Well:	N	Directionally Drilled:	N
SPUD Date:	Not Reported		

I32
East
1/4 - 1/2 Mile

OIL_GAS **CAOG13000094120**

API #:	0402906841	Well #:	2
Well Status:	Plugged	Well Type:	OG
Operator Name:	Chevron U.S.A. Inc.	Lease Name:	Ansolabehere
Field Name:	Fruitvale	Area Name:	Main
GIS Source:	hud	Confidential Well:	N
Directionally Drilled:	N	SPUD Date:	Not Reported

Map ID
Direction
Distance

Database EDR ID Number

K33
SSE
1/4 - 1/2 Mile

OIL_GAS **CAOG13000093891**

API #:	0403060498	Well #:	15-14
Well Status:	New	Well Type:	OG
Operator Name:	Hathaway LLC	Lease Name:	CRC
Field Name:	Fruitvale	Area Name:	Main
GIS Source:	Notice of Intent to Drill	Confidential Well:	N
Directionally Drilled:	N	SPUD Date:	Not Reported

G34
NNE
1/4 - 1/2 Mile

OIL_GAS **CAOG13000094302**

API #:	0402908231	Well #:	2-B
Well Status:	Active	Well Type:	OG
Operator Name:	Gordon Dole	Lease Name:	KCL
Field Name:	Fruitvale	Area Name:	Main
GIS Source:	GPS	Confidential Well:	N
Directionally Drilled:	N	SPUD Date:	Not Reported

G35
NNE
1/4 - 1/2 Mile

OIL_GAS **CAOG13000094697**

API #:	0402948454	Well #:	1
Well Status:	Active	Well Type:	OG
Operator Name:	Gordon Dole	Lease Name:	Henry
Field Name:	Fruitvale	Area Name:	Main
GIS Source:	GPS	Confidential Well:	N
Directionally Drilled:	N	SPUD Date:	Not Reported

K36
SSE
1/4 - 1/2 Mile

OIL_GAS **CAOG13000093892**

API #:	0403059933	Well #:	WD4
Well Status:	Canceled	Well Type:	OG
Operator Name:	Hathaway LLC	Lease Name:	CRC
Field Name:	Fruitvale	Area Name:	Main
GIS Source:	Notice of Intent to Drill	Confidential Well:	N
Directionally Drilled:	N	SPUD Date:	Not Reported

Map ID
Direction
Distance

Database EDR ID Number

37
SE
1/4 - 1/2 Mile

OIL_GAS **CAOG13000094718**

API #:	0402944243	Well #:	10
Well Status:	Plugged	Well Type:	Multi
Operator Name:	Ancora-Verde Corporation	Lease Name:	Ansolabehere
Field Name:	Fruitvale	Area Name:	Main
GIS Source:	GPS	Confidential Well:	N
Directionally Drilled:	N	SPUD Date:	Not Reported

K38
SSE
1/4 - 1/2 Mile

OIL_GAS **CAOG13000093876**

API #:	0403060506	Well #:	11-14
Well Status:	New	Well Type:	OG
Operator Name:	Hathaway LLC	Lease Name:	CRC
Field Name:	Fruitvale	Area Name:	Main
GIS Source:	Notice of Intent to Drill	Confidential Well:	N
Directionally Drilled:	N	SPUD Date:	Not Reported

K39
SSE
1/4 - 1/2 Mile

OIL_GAS **CAOG13000093875**

API #:	0403060509	Well #:	9-14
Well Status:	New	Well Type:	OG
Operator Name:	Hathaway LLC	Lease Name:	CRC
Field Name:	Fruitvale	Area Name:	Main
GIS Source:	Notice of Intent to Drill	Confidential Well:	N
Directionally Drilled:	N	SPUD Date:	Not Reported

K40
SSE
1/4 - 1/2 Mile

OIL_GAS **CAOG13000093877**

API #:	0403060507	Well #:	10-14
Well Status:	New	Well Type:	OG
Operator Name:	Hathaway LLC	Lease Name:	CRC
Field Name:	Fruitvale	Area Name:	Main
GIS Source:	Notice of Intent to Drill	Confidential Well:	N
Directionally Drilled:	N	SPUD Date:	Not Reported

Map ID
Direction
Distance

Database EDR ID Number

K41
SSE
1/4 - 1/2 Mile

OIL_GAS **CAOG13000093880**

API #:	0403060504	Well #:	12-14
Well Status:	New	Well Type:	OG
Operator Name:	Hathaway LLC	Lease Name:	CRC
Field Name:	Fruitvale	Area Name:	Main
GIS Source:	Notice of Intent to Drill	Confidential Well:	N
Directionally Drilled:	N	SPUD Date:	Not Reported

G42
NNE
1/4 - 1/2 Mile

OIL_GAS **CAOG13000094109**

API #:	0402906830	Well #:	1
Well Status:	Plugged	Well Type:	OG
Operator Name:	Frank Goldman and Howard H. Bell, Jr.		
Lease Name:	Essex-Lord & Green	Field Name:	Fruitvale
Area Name:	Main	GIS Source:	hud
Confidential Well:	N	Directionally Drilled:	Y
SPUD Date:	09/10/1952		

K43
SSE
1/4 - 1/2 Mile

OIL_GAS **CAOG13000093890**

API #:	0403060497	Well #:	16-14
Well Status:	New	Well Type:	OG
Operator Name:	Hathaway LLC	Lease Name:	CRC
Field Name:	Fruitvale	Area Name:	Main
GIS Source:	Notice of Intent to Drill	Confidential Well:	N
Directionally Drilled:	N	SPUD Date:	Not Reported

K44
SSE
1/4 - 1/2 Mile

OIL_GAS **CAOG13000093878**

API #:	0403060502	Well #:	14-14
Well Status:	New	Well Type:	OG
Operator Name:	Hathaway LLC	Lease Name:	CRC
Field Name:	Fruitvale	Area Name:	Main
GIS Source:	Notice of Intent to Drill	Confidential Well:	N
Directionally Drilled:	N	SPUD Date:	Not Reported

Map ID
Direction
Distance

Database EDR ID Number

45
South **OIL_GAS** **CAOG13000094140**
1/4 - 1/2 Mile

API #:	0402906861	Well #:	4
Well Status:	Idle	Well Type:	OG
Operator Name:	San Joaquin Facilities Management, Inc.		
Lease Name:	KCL-G	Field Name:	Fruitvale
Area Name:	Main	GIS Source:	GPS
Confidential Well:	N	Directionally Drilled:	N
SPUD Date:	Not Reported		

46
SSW **OIL_GAS** **CAOG13000094141**
1/4 - 1/2 Mile

API #:	0402906862	Well #:	5
Well Status:	Plugged	Well Type:	OG
Operator Name:	Chevron U.S.A. Inc.	Lease Name:	KCL-G
Field Name:	Fruitvale	Area Name:	Main
GIS Source:	GPS	Confidential Well:	N
Directionally Drilled:	N	SPUD Date:	Not Reported

H47
ENE **OIL_GAS** **CAOG13000094709**
1/4 - 1/2 Mile

API #:	0402950234	Well #:	1
Well Status:	Plugged	Well Type:	OG
Operator Name:	Donald Len Barreth	Lease Name:	H & K
Field Name:	Fruitvale	Area Name:	Main
GIS Source:	hud	Confidential Well:	N
Directionally Drilled:	N	SPUD Date:	06/25/1975

L48
SE **OIL_GAS** **CAOG13000094074**
1/4 - 1/2 Mile

API #:	0402906795	Well #:	6
Well Status:	Plugged	Well Type:	OG
Operator Name:	Ancora-Verde Corporation	Lease Name:	Ansolabehere
Field Name:	Fruitvale	Area Name:	Main
GIS Source:	GPS	Confidential Well:	N
Directionally Drilled:	N	SPUD Date:	Not Reported

Map ID
Direction
Distance

Database EDR ID Number

K49
SSE
1/4 - 1/2 Mile

OIL_GAS **CAOG13000094138**

API #:	0402906859	Well #:	2
Well Status:	Plugged	Well Type:	OG
Operator Name:	San Joaquin Facilities Management, Inc.		
Lease Name:	KCL-G	Field Name:	Fruitvale
Area Name:	Main	GIS Source:	GPS
Confidential Well:	N	Directionally Drilled:	N
SPUD Date:	Not Reported		

L50
SE
1/4 - 1/2 Mile

OIL_GAS **CAOG13000094075**

API #:	0402906796	Well #:	6A
Well Status:	Plugged	Well Type:	OG
Operator Name:	Ancora-Verde Corporation	Lease Name:	Ansolabehere
Field Name:	Fruitvale	Area Name:	Main
GIS Source:	GPS	Confidential Well:	N
Directionally Drilled:	N	SPUD Date:	Not Reported

J51
SW
1/4 - 1/2 Mile

OIL_GAS **CAOG13000094776**

API #:	0402959939	Well #:	13
Well Status:	Plugged	Well Type:	OG
Operator Name:	San Joaquin Facilities Management, Inc.		
Lease Name:	KCL-G	Field Name:	Fruitvale
Area Name:	Main	GIS Source:	GPS
Confidential Well:	N	Directionally Drilled:	N
SPUD Date:	Not Reported		

M52
NE
1/4 - 1/2 Mile

OIL_GAS **CAOG13000094301**

API #:	0402908230	Well #:	1-A
Well Status:	Active	Well Type:	OG
Operator Name:	Gordon Dole	Lease Name:	KCL
Field Name:	Fruitvale	Area Name:	Main
GIS Source:	GPS	Confidential Well:	N
Directionally Drilled:	N	SPUD Date:	Not Reported

Map ID
Direction
Distance

Database EDR ID Number

53
ESE
1/4 - 1/2 Mile

OIL_GAS **CAOG13000094077**

API #:	0402906798	Well #:	8
Well Status:	Plugged	Well Type:	OG
Operator Name:	Ancora-Verde Corporation	Lease Name:	Ansolabehere
Field Name:	Fruitvale	Area Name:	Main
GIS Source:	GPS	Confidential Well:	N
Directionally Drilled:	N	SPUD Date:	Not Reported

M54
NNE
1/4 - 1/2 Mile

OIL_GAS **CAOG13000094509**

API #:	0402908438	Well #:	15
Well Status:	Plugged	Well Type:	OG
Operator Name:	The Superior Oil Company and Independent Exploration Co.		
Lease Name:	K.C.L.	Field Name:	Fruitvale
Area Name:	Main	GIS Source:	hud
Confidential Well:	N	Directionally Drilled:	N
SPUD Date:	Not Reported		

55
WSW
1/4 - 1/2 Mile

OIL_GAS **CAOG13000094744**

API #:	0402952332	Well #:	53
Well Status:	Canceled	Well Type:	OG
Operator Name:	Tenneco Oil Company	Lease Name:	Lease by Tenneco Oil Company
Field Name:	Fruitvale	Area Name:	Main
GIS Source:	mip	Confidential Well:	N
Directionally Drilled:	N	SPUD Date:	Not Reported

N56
NNE
1/4 - 1/2 Mile

OIL_GAS **CAOG13000094303**

API #:	0402908232	Well #:	3-B
Well Status:	Plugged	Well Type:	OG
Operator Name:	Anchor Energy	Lease Name:	KCL
Field Name:	Fruitvale	Area Name:	Main
GIS Source:	hud	Confidential Well:	N
Directionally Drilled:	N	SPUD Date:	Not Reported

Map ID
Direction
Distance

Database EDR ID Number

57
ENE
1/4 - 1/2 Mile

OIL_GAS **CAOG13000094577**

API #:	0402908506	Well #:	1
Well Status:	Plugged	Well Type:	OG
Operator Name:	Westates Petroleum Co.	Lease Name:	K.C.L.
Field Name:	Fruitvale	Area Name:	Main
GIS Source:	hud	Confidential Well:	N
Directionally Drilled:	N	SPUD Date:	Not Reported

O58
SE
1/4 - 1/2 Mile

OIL_GAS **CAOG13000094073**

API #:	0402906794	Well #:	5
Well Status:	Plugged	Well Type:	OG
Operator Name:	Ancora-Verde Corporation	Lease Name:	Ansolabehere
Field Name:	Fruitvale	Area Name:	Main
GIS Source:	GPS	Confidential Well:	N
Directionally Drilled:	N	SPUD Date:	Not Reported

N59
NNE
1/4 - 1/2 Mile

OIL_GAS **CAOG13000094700**

API #:	0402949051	Well #:	1
Well Status:	Active	Well Type:	OG
Operator Name:	Gordon Dole	Lease Name:	Foth
Field Name:	Fruitvale	Area Name:	Main
GIS Source:	GPS	Confidential Well:	N
Directionally Drilled:	N	SPUD Date:	Not Reported

N60
NNE
1/4 - 1/2 Mile

OIL_GAS **CAOG13000093992**

API #:	0402906713	Well #:	1
Well Status:	Plugged	Well Type:	OG
Operator Name:	Amazon Supply Company	Lease Name:	McCluhan Fee
Field Name:	Fruitvale	Area Name:	Main
GIS Source:	hud	Confidential Well:	N
Directionally Drilled:	N	SPUD Date:	Not Reported

Map ID
Direction
Distance

Database EDR ID Number

61
SSW
1/4 - 1/2 Mile

OIL_GAS **CAOG13000094142**

API #:	0402906863	Well #:	6
Well Status:	Plugged	Well Type:	OG
Operator Name:	San Joaquin Facilities Management, Inc.		
Lease Name:	KCL-G	Field Name:	Fruitvale
Area Name:	Main	GIS Source:	GPS
Confidential Well:	N	Directionally Drilled:	N
SPUD Date:	Not Reported		

N62
NNE
1/4 - 1/2 Mile

OIL_GAS **CAOG13000094699**

API #:	0402949050	Well #:	3
Well Status:	Active	Well Type:	OG
Operator Name:	Gordon Dole	Lease Name:	McWilliams
Field Name:	Fruitvale	Area Name:	Main
GIS Source:	GPS	Confidential Well:	N
Directionally Drilled:	N	SPUD Date:	Not Reported

O63
SE
1/4 - 1/2 Mile

OIL_GAS **CAOG13000094119**

API #:	0402906840	Well #:	1
Well Status:	Plugged	Well Type:	OG
Operator Name:	Chevron U.S.A. Inc.	Lease Name:	Ansolabehere
Field Name:	Fruitvale	Area Name:	Main
GIS Source:	hud	Confidential Well:	N
Directionally Drilled:	N	SPUD Date:	Not Reported

O64
SE
1/4 - 1/2 Mile

OIL_GAS **CAOG13000094078**

API #:	0402906799	Well #:	9A
Well Status:	Plugged	Well Type:	OG
Operator Name:	Ancora-Verde Corporation	Lease Name:	Ansolabehere
Field Name:	Fruitvale	Area Name:	Main
GIS Source:	GPS	Confidential Well:	N
Directionally Drilled:	N	SPUD Date:	Not Reported

Map ID
Direction
Distance

Database EDR ID Number

P65
SE
1/4 - 1/2 Mile

OIL_GAS **CAOG13000094135**

API #:	0402906856	Well #:	62
Well Status:	Idle	Well Type:	OG
Operator Name:	San Joaquin Facilities Management, Inc.		
Lease Name:	KCL-B	Field Name:	Fruitvale
Area Name:	Main	GIS Source:	GPS
Confidential Well:	N	Directionally Drilled:	N
SPUD Date:	Not Reported		

Q66
South
1/4 - 1/2 Mile

OIL_GAS **CAOG13000093921**

API #:	0403058504	Well #:	17-14
Well Status:	Canceled	Well Type:	OG
Operator Name:	Hathaway LLC	Lease Name:	CRC
Field Name:	Fruitvale	Area Name:	Main
GIS Source:	Notice of Intent to Drill	Confidential Well:	N
Directionally Drilled:	N	SPUD Date:	Not Reported

67
ESE
1/4 - 1/2 Mile

OIL_GAS **CAOG13000093954**

API #:	0403053176	Well #:	1
Well Status:	Canceled	Well Type:	OG
Operator Name:	Verjill Oil Company	Lease Name:	Reyneveld
Field Name:	Fruitvale	Area Name:	Main
GIS Source:	Notice of Intent to Drill	Confidential Well:	N
Directionally Drilled:	N	SPUD Date:	Not Reported

Q68
SSE
1/4 - 1/2 Mile

OIL_GAS **CAOG13000093903**

API #:	0403058269	Well #:	18-14
Well Status:	Canceled	Well Type:	OG
Operator Name:	Hathaway LLC	Lease Name:	CRC
Field Name:	Fruitvale	Area Name:	Main
GIS Source:	Notice of Intent to Drill	Confidential Well:	N
Directionally Drilled:	N	SPUD Date:	Not Reported

Map ID
Direction
Distance

Database EDR ID Number

69
ENE
1/4 - 1/2 Mile

OIL_GAS **CAOG13000094751**

API #:	0402952511	Well #:	1
Well Status:	Plugged	Well Type:	OG
Operator Name:	Nord-Montara Petroleum Company		
Lease Name:	San Joaquin Compress	Field Name:	Fruitvale
Area Name:	Main	GIS Source:	hud
Confidential Well:	N	Directionally Drilled:	N
SPUD Date:	Not Reported		

70
NNE
1/4 - 1/2 Mile

OIL_GAS **CAOG13000094304**

API #:	0402908233	Well #:	1
Well Status:	Plugged	Well Type:	OG
Operator Name:	Willis Joint Venture	Lease Name:	McWilliams
Field Name:	Fruitvale	Area Name:	Main
GIS Source:	hud	Confidential Well:	N
Directionally Drilled:	N	SPUD Date:	Not Reported

71
SSW
1/4 - 1/2 Mile

OIL_GAS **CAOG13000094146**

API #:	0402906867	Well #:	10
Well Status:	Idle	Well Type:	OG
Operator Name:	San Joaquin Facilities Management, Inc.		
Lease Name:	KCL-G	Field Name:	Fruitvale
Area Name:	Main	GIS Source:	GPS
Confidential Well:	N	Directionally Drilled:	N
SPUD Date:	Not Reported		

Q72
SSE
1/4 - 1/2 Mile

OIL_GAS **CAOG13000093940**

API #:	0403059406	Well #:	WD2
Well Status:	Canceled	Well Type:	INJ
Operator Name:	Hathaway LLC	Lease Name:	CRC
Field Name:	Fruitvale	Area Name:	Main
GIS Source:	Notice of Intent to Drill	Confidential Well:	N
Directionally Drilled:	N	SPUD Date:	Not Reported

Map ID
Direction
Distance

Database EDR ID Number

R73
North
1/4 - 1/2 Mile

OIL_GAS **CAOG13000094698**

API #:	0402948455	Well #:	3
Well Status:	Canceled	Well Type:	OG
Operator Name:	Montara Petroleum Company	Lease Name:	McWilliams
Field Name:	Fruitvale	Area Name:	Main
GIS Source:	mip	Confidential Well:	N
Directionally Drilled:	N	SPUD Date:	Not Reported

74
SW
1/2 - 1 Mile

OIL_GAS **CAOG13000094145**

API #:	0402906866	Well #:	9
Well Status:	Plugged	Well Type:	OG
Operator Name:	San Joaquin Facilities Management, Inc.		
Lease Name:	KCL-G	Field Name:	Fruitvale
Area Name:	Main	GIS Source:	GPS
Confidential Well:	N	Directionally Drilled:	N
SPUD Date:	Not Reported		

R75
North
1/2 - 1 Mile

OIL_GAS **CAOG13000094705**

API #:	0402950239	Well #:	4
Well Status:	Plugged	Well Type:	OG
Operator Name:	Nord-Montara Petroleum Company		
Lease Name:	McWilliams	Field Name:	Fruitvale
Area Name:	Main	GIS Source:	hud
Confidential Well:	N	Directionally Drilled:	N
SPUD Date:	Not Reported		

S76
SE
1/2 - 1 Mile

OIL_GAS **CAOG13000094134**

API #:	0402906855	Well #:	54-A
Well Status:	Active	Well Type:	OG
Operator Name:	San Joaquin Facilities Management, Inc.		
Lease Name:	KCL-B	Field Name:	Fruitvale
Area Name:	Main	GIS Source:	GPS
Confidential Well:	N	Directionally Drilled:	N
SPUD Date:	Not Reported		

Map ID
Direction
Distance

Database EDR ID Number

P77
SE
1/2 - 1 Mile

OIL_GAS **CAOG13000093970**

API #:	0402900517	Well #:	54
Well Status:	Plugged	Well Type:	OG
Operator Name:	San Joaquin Facilities Management, Inc.		
Lease Name:	KCL-B	Field Name:	Fruitvale
Area Name:	Main	GIS Source:	GPS
Confidential Well:	N	Directionally Drilled:	N
SPUD Date:	Not Reported		

R78
North
1/2 - 1 Mile

OIL_GAS **CAOG13000094708**

API #:	0402950233	Well #:	1
Well Status:	Idle	Well Type:	Multi
Operator Name:	Gordon Dole	Lease Name:	State
Field Name:	Fruitvale	Area Name:	Main
GIS Source:	GPS	Confidential Well:	N
Directionally Drilled:	N	SPUD Date:	Not Reported

P79
SE
1/2 - 1 Mile

OIL_GAS **CAOG13000094129**

API #:	0402906850	Well #:	36-A
Well Status:	Active	Well Type:	OG
Operator Name:	San Joaquin Facilities Management, Inc.		
Lease Name:	KCL-B	Field Name:	Fruitvale
Area Name:	Main	GIS Source:	GPS
Confidential Well:	N	Directionally Drilled:	N
SPUD Date:	Not Reported		

Q80
South
1/2 - 1 Mile

OIL_GAS **CAOG13000093919**

API #:	0403058502	Well #:	19-14
Well Status:	Canceled	Well Type:	OG
Operator Name:	Hathaway LLC	Lease Name:	CRC
Field Name:	Fruitvale	Area Name:	Main
GIS Source:	Notice of Intent to Drill	Confidential Well:	N
Directionally Drilled:	N	SPUD Date:	Not Reported

GEOCHECK® - PHYSICAL SETTING SOURCE MAP FINDINGS

Map ID
Direction
Distance

Database EDR ID Number

P81
SE
1/2 - 1 Mile

OIL_GAS **CAOG13000094128**

API #:	0402906849	Well #:	36
Well Status:	Plugged	Well Type:	OG
Operator Name:	San Joaquin Facilities Management, Inc.		
Lease Name:	KCL-B	Field Name:	Fruitvale
Area Name:	Main	GIS Source:	GPS
Confidential Well:	N	Directionally Drilled:	N
SPUD Date:	Not Reported		

T82
SSE
1/2 - 1 Mile

OIL_GAS **CAOG13000093905**

API #:	0403058271	Well #:	20-14
Well Status:	Canceled	Well Type:	OG
Operator Name:	Hathaway LLC	Lease Name:	CRC
Field Name:	Fruitvale	Area Name:	Main
GIS Source:	Notice of Intent to Drill	Confidential Well:	N
Directionally Drilled:	N	SPUD Date:	Not Reported

R83
NNE
1/2 - 1 Mile

OIL_GAS **CAOG13000094305**

API #:	0402908234	Well #:	2
Well Status:	Plugged	Well Type:	OG
Operator Name:	Willis Joint Venture	Lease Name:	McWilliams
Field Name:	Fruitvale	Area Name:	Main
GIS Source:	hud	Confidential Well:	N
Directionally Drilled:	N	SPUD Date:	Not Reported

U84
SSE
1/2 - 1 Mile

OIL_GAS **CAOG13000094127**

API #:	0402906848	Well #:	35
Well Status:	Idle	Well Type:	OG
Operator Name:	San Joaquin Facilities Management, Inc.		
Lease Name:	KCL-B	Field Name:	Fruitvale
Area Name:	Main	GIS Source:	GPS
Confidential Well:	N	Directionally Drilled:	N
SPUD Date:	Not Reported		

Map ID
Direction
Distance

Database EDR ID Number

S85
SE
1/2 - 1 Mile

OIL_GAS **CAOG13000094132**

API #:	0402906853	Well #:	42
Well Status:	Plugged	Well Type:	OG
Operator Name:	San Joaquin Facilities Management, Inc.		
Lease Name:	KCL-B	Field Name:	Fruitvale
Area Name:	Main	GIS Source:	GPS
Confidential Well:	N	Directionally Drilled:	N
SPUD Date:	Not Reported		

86
SSW
1/2 - 1 Mile

OIL_GAS **CAOG13000094392**

API #:	0402908321	Well #:	66
Well Status:	Plugged	Well Type:	OG
Operator Name:	Norbel Oil Company	Lease Name:	KCL
Field Name:	Fruitvale	Area Name:	Main
GIS Source:	hud	Confidential Well:	N
Directionally Drilled:	N	SPUD Date:	Not Reported

87
WSW
1/2 - 1 Mile

OIL_GAS **CAOG13000094293**

API #:	0402908222	Well #:	44-15
Well Status:	Plugged	Well Type:	OG
Operator Name:	Ancora-Verde Corporation	Lease Name:	KCL
Field Name:	Fruitvale	Area Name:	Main
GIS Source:	GPS	Confidential Well:	N
Directionally Drilled:	N	SPUD Date:	Not Reported

88
North
1/2 - 1 Mile

OIL_GAS **CAOG13000094707**

API #:	0402950232	Well #:	1
Well Status:	Canceled	Well Type:	OG
Operator Name:	Montara Petroleum Company	Lease Name:	State
Field Name:	Fruitvale	Area Name:	Main
GIS Source:	mip	Confidential Well:	N
Directionally Drilled:	N	SPUD Date:	Not Reported

Map ID
Direction
Distance

Database EDR ID Number

V89
South
1/2 - 1 Mile

OIL_GAS **CAOG13000093907**

API #:	0403058273	Well #:	21-14
Well Status:	Canceled	Well Type:	OG
Operator Name:	Hathaway LLC	Lease Name:	CRC
Field Name:	Fruitvale	Area Name:	Main
GIS Source:	Notice of Intent to Drill	Confidential Well:	N
Directionally Drilled:	N	SPUD Date:	Not Reported

U90
SE
1/2 - 1 Mile

OIL_GAS **CAOG13000094569**

API #:	0402908498	Well #:	2
Well Status:	Plugged	Well Type:	OG
Operator Name:	Fairhaven Resources	Lease Name:	Giusti
Field Name:	Fruitvale	Area Name:	Main
GIS Source:	hud	Confidential Well:	N
Directionally Drilled:	N	SPUD Date:	Not Reported

T91
SSE
1/2 - 1 Mile

OIL_GAS **CAOG13000093920**

API #:	0403058503	Well #:	22-14
Well Status:	Canceled	Well Type:	OG
Operator Name:	Hathaway LLC	Lease Name:	CRC
Field Name:	Fruitvale	Area Name:	Main
GIS Source:	Notice of Intent to Drill	Confidential Well:	N
Directionally Drilled:	N	SPUD Date:	Not Reported

T92
SSE
1/2 - 1 Mile

OIL_GAS **CAOG13000093918**

API #:	0403058501	Well #:	23-14
Well Status:	New	Well Type:	OG
Operator Name:	Hathaway LLC	Lease Name:	CRC
Field Name:	Fruitvale	Area Name:	Main
GIS Source:	Notice of Intent to Drill	Confidential Well:	N
Directionally Drilled:	N	SPUD Date:	Not Reported

Map ID
Direction
Distance

Database EDR ID Number

W93
WSW
1/2 - 1 Mile

OIL_GAS **CAOG13000094815**

API #:	0402958795	Well #:	6-15
Well Status:	Plugged	Well Type:	OG
Operator Name:	North of River Sanitary District		
Lease Name:	OG328	Field Name:	Fruitvale
Area Name:	Main	GIS Source:	GPS
Confidential Well:	N	Directionally Drilled:	N
SPUD Date:	Not Reported		

T94
SSE
1/2 - 1 Mile

OIL_GAS **CAOG13000093908**

API #:	0403058274	Well #:	24-14
Well Status:	New	Well Type:	OG
Operator Name:	Hathaway LLC	Lease Name:	CRC
Field Name:	Fruitvale	Area Name:	Main
GIS Source:	Notice of Intent to Drill	Confidential Well:	N
Directionally Drilled:	N	SPUD Date:	Not Reported

V95
South
1/2 - 1 Mile

OIL_GAS **CAOG13000094148**

API #:	0402906869	Well #:	12
Well Status:	Idle	Well Type:	OG
Operator Name:	San Joaquin Facilities Management, Inc.		
Lease Name:	KCL-G	Field Name:	Fruitvale
Area Name:	Main	GIS Source:	GPS
Confidential Well:	N	Directionally Drilled:	N
SPUD Date:	Not Reported		

T96
SSE
1/2 - 1 Mile

OIL_GAS **CAOG13000093912**

API #:	0403058278	Well #:	27-14
Well Status:	New	Well Type:	OG
Operator Name:	Hathaway LLC	Lease Name:	CRC
Field Name:	Fruitvale	Area Name:	Main
GIS Source:	Notice of Intent to Drill	Confidential Well:	N
Directionally Drilled:	N	SPUD Date:	Not Reported

GEOCHECK® - PHYSICAL SETTING SOURCE MAP FINDINGS

Map ID
Direction
Distance

Database EDR ID Number

U97
SSE
1/2 - 1 Mile

OIL_GAS **CAOG13000094125**

API #:	0402906846	Well #:	32
Well Status:	Active	Well Type:	OG
Operator Name:	San Joaquin Facilities Management, Inc.		
Lease Name:	KCL-B	Field Name:	Fruitvale
Area Name:	Main	GIS Source:	GPS
Confidential Well:	N	Directionally Drilled:	N
SPUD Date:	Not Reported		

98
East
1/2 - 1 Mile

OIL_GAS **CAOG13000094878**

API #:	0402978693	Well #:	1
Well Status:	Canceled	Well Type:	OG
Operator Name:	U.S.B. Oil Company	Lease Name:	Lease by U.S.B. Oil Company
Field Name:	Fruitvale	Area Name:	Main
GIS Source:	mip	Confidential Well:	N
Directionally Drilled:	N	SPUD Date:	Not Reported

X99
West
1/2 - 1 Mile

OIL_GAS **CAOG13000094743**

API #:	0402952331	Well #:	32X
Well Status:	Plugged	Well Type:	OG
Operator Name:	Arco Western Energy Co.	Lease Name:	Hayes
Field Name:	Fruitvale	Area Name:	Main
GIS Source:	hud	Confidential Well:	N
Directionally Drilled:	N	SPUD Date:	Not Reported

Y100
SE
1/2 - 1 Mile

OIL_GAS **CAOG13000094868**

API #:	0403032791	Well #:	6
Well Status:	Active	Well Type:	OG
Operator Name:	Maranatha Petroleum, Inc.	Lease Name:	LTWO
Field Name:	Fruitvale	Area Name:	Main
GIS Source:	GPS	Confidential Well:	N
Directionally Drilled:	N	SPUD Date:	04/06/2007

Map ID
Direction
Distance

Database EDR ID Number

Y101
SE
1/2 - 1 Mile

OIL_GAS **CAOG13000094870**

API #:	0403032793	Well #:	18
Well Status:	Canceled	Well Type:	OG
Operator Name:	Site Resources, Inc.	Lease Name:	LCG
Field Name:	Fruitvale	Area Name:	Main
GIS Source:	Notice of Intent to Drill	Confidential Well:	N
Directionally Drilled:	N	SPUD Date:	Not Reported

Z102
NNW
1/2 - 1 Mile

OIL_GAS **CAOG13000094691**

API #:	0402947761	Well #:	1
Well Status:	Plugged	Well Type:	OG
Operator Name:	Nord-Montara Petroleum Company		
Lease Name:	TWI	Field Name:	Fruitvale
Area Name:	Main	GIS Source:	hud
Confidential Well:	N	Directionally Drilled:	N
SPUD Date:	Not Reported		

103
SE
1/2 - 1 Mile

OIL_GAS **CAOG13000094063**

API #:	0402906784	Well #:	1
Well Status:	Plugged	Well Type:	OG
Operator Name:	Elliott Core Drilling Company		
Lease Name:	Elliott	Field Name:	Fruitvale
Area Name:	Main	GIS Source:	hud
Confidential Well:	N	Directionally Drilled:	N
SPUD Date:	Not Reported		

Y104
SE
1/2 - 1 Mile

OIL_GAS **CAOG13000094867**

API #:	0403032790	Well #:	5
Well Status:	Active	Well Type:	OG
Operator Name:	Maranatha Petroleum, Inc.	Lease Name:	LTWO
Field Name:	Fruitvale	Area Name:	Main
GIS Source:	GPS	Confidential Well:	N
Directionally Drilled:	N	SPUD Date:	03/27/2007

Map ID
Direction
Distance

Database EDR ID Number

Y105
SE
1/2 - 1 Mile

OIL_GAS **CAOG13000094869**

API #:	0403032792	Well #:	17
Well Status:	Canceled	Well Type:	OG
Operator Name:	Site Resources, Inc.	Lease Name:	LCG
Field Name:	Fruitvale	Area Name:	Main
GIS Source:	Notice of Intent to Drill	Confidential Well:	N
Directionally Drilled:	N	SPUD Date:	Not Reported

Y106
SE
1/2 - 1 Mile

OIL_GAS **CAOG13000094835**

API #:	0402963414	Well #:	4
Well Status:	Active	Well Type:	OG
Operator Name:	Maranatha Petroleum, Inc.	Lease Name:	Guisti
Field Name:	Fruitvale	Area Name:	Main
GIS Source:	GPS	Confidential Well:	N
Directionally Drilled:	N	SPUD Date:	01/15/1981

Z107
NNW
1/2 - 1 Mile

OIL_GAS **CAOG13000094693**

API #:	0402947536	Well #:	1
Well Status:	Plugged	Well Type:	OG
Operator Name:	Hickerson Oil Company	Lease Name:	Tenneco
Field Name:	Fruitvale	Area Name:	Main
GIS Source:	hud	Confidential Well:	N
Directionally Drilled:	N	SPUD Date:	Not Reported

108
SW
1/2 - 1 Mile

OIL_GAS **CAOG13000094692**

API #:	0402947681	Well #:	45
Well Status:	Plugged	Well Type:	OG
Operator Name:	North of River Sanitary District		
Lease Name:	Tenneco West	Field Name:	Fruitvale
Area Name:	Main	GIS Source:	hud
Confidential Well:	N	Directionally Drilled:	N
SPUD Date:	Not Reported		

Map ID
Direction
Distance

Database EDR ID Number

X109
West
1/2 - 1 Mile

OIL_GAS **CAOG13000094514**

API #:	0402908443	Well #:	1
Well Status:	Plugged	Well Type:	OG
Operator Name:	Charles W. Hinesley	Lease Name:	Hayes
Field Name:	Fruitvale	Area Name:	Main
GIS Source:	GPS	Confidential Well:	N
Directionally Drilled:	N	SPUD Date:	Not Reported

V110
South
1/2 - 1 Mile

OIL_GAS **CAOG13000093893**

API #:	0403059934	Well #:	WD3
Well Status:	Canceled	Well Type:	INJ
Operator Name:	Hathaway LLC	Lease Name:	CRC
Field Name:	Fruitvale	Area Name:	Main
GIS Source:	Notice of Intent to Drill	Confidential Well:	N
Directionally Drilled:	N	SPUD Date:	Not Reported

111
SW
1/2 - 1 Mile

OIL_GAS **CAOG13000094295**

API #:	0402908224	Well #:	56
Well Status:	Plugged	Well Type:	OG
Operator Name:	Arco Western Energy Co.	Lease Name:	Lease by Arco Western Energy Co.
Field Name:	Fruitvale	Area Name:	Main
GIS Source:	hud	Confidential Well:	N
Directionally Drilled:	N	SPUD Date:	Not Reported

112
NNW
1/2 - 1 Mile

OIL_GAS **CAOG13000094002**

API #:	0402906723	Well #:	56X-10
Well Status:	Plugged	Well Type:	OG
Operator Name:	Beach, Church & Bell	Lease Name:	K.C.L.
Field Name:	Fruitvale	Area Name:	Main
GIS Source:	hud	Confidential Well:	N
Directionally Drilled:	N	SPUD Date:	Not Reported

GEOCHECK® - PHYSICAL SETTING SOURCE MAP FINDINGS

Map ID
Direction
Distance

Database EDR ID Number

Z113
NNW
1/2 - 1 Mile

OIL_GAS **CAOG13000094741**

API #:	0402954448	Well #:	D-2
Well Status:	Plugged	Well Type:	DH
Operator Name:	Nord-Montara Petroleum Company		
Lease Name:	TWI	Field Name:	Fruitvale
Area Name:	Main	GIS Source:	hud
Confidential Well:	N	Directionally Drilled:	N
SPUD Date:	01/18/1977		

W114
WSW
1/2 - 1 Mile

OIL_GAS **CAOG13000094291**

API #:	0402908220	Well #:	16X-15
Well Status:	Plugged	Well Type:	Multi
Operator Name:	North of River Sanitary District		
Lease Name:	OG328	Field Name:	Fruitvale
Area Name:	Main	GIS Source:	GPS
Confidential Well:	N	Directionally Drilled:	N
SPUD Date:	Not Reported		

V115
South
1/2 - 1 Mile

OIL_GAS **CAOG13000093910**

API #:	0403058276	Well #:	26-14
Well Status:	Canceled	Well Type:	OG
Operator Name:	Hathaway LLC	Lease Name:	CRC
Field Name:	Fruitvale	Area Name:	Main
GIS Source:	Notice of Intent to Drill	Confidential Well:	N
Directionally Drilled:	N	SPUD Date:	Not Reported

AA116
SSE
1/2 - 1 Mile

OIL_GAS **CAOG13000094568**

API #:	0402908497	Well #:	1
Well Status:	Plugged	Well Type:	OG
Operator Name:	Fairhaven Resources	Lease Name:	Giusti
Field Name:	Fruitvale	Area Name:	Main
GIS Source:	hud	Confidential Well:	N
Directionally Drilled:	N	SPUD Date:	Not Reported

Map ID
Direction
Distance

Database EDR ID Number

V117
South
1/2 - 1 Mile

OIL_GAS **CAOG13000093914**

API #:	0403058280	Well #:	30-14
Well Status:	Canceled	Well Type:	OG
Operator Name:	Hathaway LLC	Lease Name:	CRC
Field Name:	Fruitvale	Area Name:	Main
GIS Source:	Notice of Intent to Drill	Confidential Well:	N
Directionally Drilled:	N	SPUD Date:	Not Reported

118
ESE
1/2 - 1 Mile

OIL_GAS **CAOG13000094386**

API #:	0402908315	Well #:	1
Well Status:	Plugged	Well Type:	OG
Operator Name:	National Iron Works, Oil Division		
Lease Name:	Galtes	Field Name:	Fruitvale
Area Name:	Main	GIS Source:	hud
Confidential Well:	N	Directionally Drilled:	N
SPUD Date:	Not Reported		

V119
South
1/2 - 1 Mile

OIL_GAS **CAOG13000093909**

API #:	0403058275	Well #:	25-14
Well Status:	Canceled	Well Type:	OG
Operator Name:	Hathaway LLC	Lease Name:	CRC
Field Name:	Fruitvale	Area Name:	Main
GIS Source:	Notice of Intent to Drill	Confidential Well:	N
Directionally Drilled:	N	SPUD Date:	Not Reported

Y120
SE
1/2 - 1 Mile

OIL_GAS **CAOG13000094570**

API #:	0402908499	Well #:	3
Well Status:	Plugged	Well Type:	OG
Operator Name:	Fairhaven Resources	Lease Name:	Giusti
Field Name:	Fruitvale	Area Name:	Main
GIS Source:	hud	Confidential Well:	N
Directionally Drilled:	N	SPUD Date:	Not Reported

Map ID
Direction
Distance

Database EDR ID Number

121
WSW
1/2 - 1 Mile

OIL_GAS **CAOG13000094292**

API #:	0402908221	Well #:	34-15
Well Status:	Plugged	Well Type:	OG
Operator Name:	Ancora-Verde Corporation	Lease Name:	OG328
Field Name:	Fruitvale	Area Name:	Main
GIS Source:	GPS	Confidential Well:	N
Directionally Drilled:	N	SPUD Date:	Not Reported

AA122
SSE
1/2 - 1 Mile

OIL_GAS **CAOG13000094124**

API #:	0402906845	Well #:	31
Well Status:	Plugged	Well Type:	OG
Operator Name:	San Joaquin Facilities Management, Inc.		
Lease Name:	KCL-B	Field Name:	Fruitvale
Area Name:	Main	GIS Source:	GPS
Confidential Well:	N	Directionally Drilled:	N
SPUD Date:	Not Reported		

AB123
South
1/2 - 1 Mile

OIL_GAS **CAOG13000093913**

API #:	0403058279	Well #:	29-14
Well Status:	Canceled	Well Type:	OG
Operator Name:	Hathaway LLC	Lease Name:	CRC
Field Name:	Fruitvale	Area Name:	Main
GIS Source:	Notice of Intent to Drill	Confidential Well:	N
Directionally Drilled:	N	SPUD Date:	Not Reported

AB124
South
1/2 - 1 Mile

OIL_GAS **CAOG13000093902**

API #:	0403058268	Well #:	34-14
Well Status:	New	Well Type:	OG
Operator Name:	Hathaway LLC	Lease Name:	CRC
Field Name:	Fruitvale	Area Name:	Main
GIS Source:	Notice of Intent to Drill	Confidential Well:	N
Directionally Drilled:	N	SPUD Date:	Not Reported

Map ID
Direction
Distance

Database EDR ID Number

125
SSW
1/2 - 1 Mile

OIL_GAS **CAOG13000094694**

API #:	0402948031	Well #:	67X
Well Status:	Plugged	Well Type:	OG
Operator Name:	Big West of California, LLC		
Lease Name:	Tenneco West	Field Name:	Fruitvale
Area Name:	Main	GIS Source:	GPS
Confidential Well:	N	Directionally Drilled:	N
SPUD Date:	Not Reported		

AB126
South
1/2 - 1 Mile

OIL_GAS **CAOG13000093904**

API #:	0403058270	Well #:	33-14
Well Status:	Canceled	Well Type:	OG
Operator Name:	Hathaway LLC	Lease Name:	CRC
Field Name:	Fruitvale	Area Name:	Main
GIS Source:	Notice of Intent to Drill	Confidential Well:	N
Directionally Drilled:	N	SPUD Date:	Not Reported

127
SW
1/2 - 1 Mile

OIL_GAS **CAOG13000094294**

API #:	0402908223	Well #:	46
Well Status:	Plugged	Well Type:	OG
Operator Name:	Arco Western Energy Co.	Lease Name:	Lease by Arco Western Energy Co.
Field Name:	Fruitvale	Area Name:	Main
GIS Source:	hud	Confidential Well:	N
Directionally Drilled:	N	SPUD Date:	Not Reported

AA128
SSE
1/2 - 1 Mile

OIL_GAS **CAOG13000094130**

API #:	0402906851	Well #:	37
Well Status:	Active	Well Type:	OG
Operator Name:	San Joaquin Facilities Management, Inc.		
Lease Name:	KCL-B	Field Name:	Fruitvale
Area Name:	Main	GIS Source:	GPS
Confidential Well:	N	Directionally Drilled:	N
SPUD Date:	Not Reported		

Map ID
Direction
Distance

Database EDR ID Number

129
North
1/2 - 1 Mile

OIL_GAS **CAOG13000002158**

API #:	0402930957	Well #:	84-A
Well Status:	Plugged	Well Type:	DH
Operator Name:	King Petrol Co.	Lease Name:	KCL
Field Name:	Any Field	Area Name:	Any Area
GIS Source:	hud	Confidential Well:	N
Directionally Drilled:	N	SPUD Date:	Not Reported

AC130
WSW
1/2 - 1 Mile

OIL_GAS **CAOG13000094812**

API #:	0402958792	Well #:	3-15
Well Status:	Plugged	Well Type:	OG
Operator Name:	Crimson Resource Management Corp.		
Lease Name:	OG328	Field Name:	Fruitvale
Area Name:	Main	GIS Source:	GPS
Confidential Well:	N	Directionally Drilled:	N
SPUD Date:	Not Reported		

AD131
SSE
1/2 - 1 Mile

OIL_GAS **CAOG13000093939**

API #:	0403059405	Well #:	WD1
Well Status:	Canceled	Well Type:	INJ
Operator Name:	Hathaway LLC	Lease Name:	CRC
Field Name:	Fruitvale	Area Name:	Main
GIS Source:	Notice of Intent to Drill	Confidential Well:	N
Directionally Drilled:	N	SPUD Date:	Not Reported

AD132
SSE
1/2 - 1 Mile

OIL_GAS **CAOG13000093917**

API #:	0403058283	Well #:	35-14
Well Status:	New	Well Type:	OG
Operator Name:	Hathaway LLC	Lease Name:	CRC
Field Name:	Fruitvale	Area Name:	Main
GIS Source:	Notice of Intent to Drill	Confidential Well:	N
Directionally Drilled:	N	SPUD Date:	Not Reported

Map ID
Direction
Distance

Database EDR ID Number

AD133
SSE
1/2 - 1 Mile

OIL_GAS **CAOG13000093915**

API #:	0403058281	Well #:	31-14
Well Status:	New	Well Type:	OG
Operator Name:	Hathaway LLC	Lease Name:	CRC
Field Name:	Fruitvale	Area Name:	Main
GIS Source:	Notice of Intent to Drill	Confidential Well:	N
Directionally Drilled:	N	SPUD Date:	Not Reported

AD134
SSE
1/2 - 1 Mile

OIL_GAS **CAOG13000093906**

API #:	0403058272	Well #:	36-14
Well Status:	New	Well Type:	OG
Operator Name:	Hathaway LLC	Lease Name:	CRC
Field Name:	Fruitvale	Area Name:	Main
GIS Source:	Notice of Intent to Drill	Confidential Well:	N
Directionally Drilled:	N	SPUD Date:	Not Reported

135
SSW
1/2 - 1 Mile

OIL_GAS **CAOG13000094573**

API #:	0402908502	Well #:	57
Well Status:	Plugged	Well Type:	OG
Operator Name:	Big West of California, LLC		
Lease Name:	KCL	Field Name:	Fruitvale
Area Name:	Main	GIS Source:	GPS
Confidential Well:	N	Directionally Drilled:	N
SPUD Date:	Not Reported		

AD136
SSE
1/2 - 1 Mile

OIL_GAS **CAOG13000093911**

API #:	0403058277	Well #:	28-14c
Well Status:	New	Well Type:	OG
Operator Name:	Hathaway LLC	Lease Name:	CRC
Field Name:	Fruitvale	Area Name:	Main
GIS Source:	Notice of Intent to Drill	Confidential Well:	N
Directionally Drilled:	N	SPUD Date:	Not Reported

Map ID
Direction
Distance

Database EDR ID Number

AD137
SSE
1/2 - 1 Mile

OIL_GAS **CAOG13000093916**

API #:	0403058282	Well #:	32-14c
Well Status:	New	Well Type:	OG
Operator Name:	Hathaway LLC	Lease Name:	CRC
Field Name:	Fruitvale	Area Name:	Main
GIS Source:	Notice of Intent to Drill	Confidential Well:	N
Directionally Drilled:	N	SPUD Date:	Not Reported

AD138
SSE
1/2 - 1 Mile

OIL_GAS **CAOG13000234431**

API #:	0403063391	Well #:	WD1
Well Status:	Active	Well Type:	WD
Operator Name:	Hathaway LLC	Lease Name:	CRC
Field Name:	Fruitvale	Area Name:	Main
GIS Source:	Well Summary	Confidential Well:	N
Directionally Drilled:	N	SPUD Date:	12/29/2017

AD139
SSE
1/2 - 1 Mile

OIL_GAS **CAOG13000234429**

API #:	0403063389	Well #:	32-14
Well Status:	Active	Well Type:	OG
Operator Name:	Hathaway LLC	Lease Name:	CRC
Field Name:	Fruitvale	Area Name:	Main
GIS Source:	Notice of Intent to Drill	Confidential Well:	N
Directionally Drilled:	N	SPUD Date:	Not Reported

140
West
1/2 - 1 Mile

OIL_GAS **CAOG13000094516**

API #:	0402908445	Well #:	9
Well Status:	Plugged	Well Type:	OG
Operator Name:	Dole Enterprises, Inc.	Lease Name:	NW Unit
Field Name:	Fruitvale	Area Name:	Main
GIS Source:	GPS	Confidential Well:	N
Directionally Drilled:	N	SPUD Date:	Not Reported

GEOCHECK® - PHYSICAL SETTING SOURCE MAP FINDINGS

Map ID
Direction
Distance

Database EDR ID Number

AD141
SSE
1/2 - 1 Mile

OIL_GAS **CAOG13000234430**

API #:	0403063390	Well #:	28-14
Well Status:	Active	Well Type:	OG
Operator Name:	Hathaway LLC	Lease Name:	CRC
Field Name:	Fruitvale	Area Name:	Main
GIS Source:	Notice of Intent to Drill	Confidential Well:	N
Directionally Drilled:	N	SPUD Date:	Not Reported

AC142
West
1/2 - 1 Mile

OIL_GAS **CAOG13000094289**

API #:	0402908218	Well #:	15X-15
Well Status:	Plugged	Well Type:	Multi
Operator Name:	Crimson Resource Management Corp.		
Lease Name:	OG328	Field Name:	Fruitvale
Area Name:	Main	GIS Source:	GPS
Confidential Well:	N	Directionally Drilled:	N
SPUD Date:	Not Reported		

AE143
SE
1/2 - 1 Mile

OIL_GAS **CAOG13000094133**

API #:	0402906854	Well #:	48
Well Status:	Active	Well Type:	OG
Operator Name:	San Joaquin Facilities Management, Inc.		
Lease Name:	KCL-B	Field Name:	Fruitvale
Area Name:	Main	GIS Source:	GPS
Confidential Well:	N	Directionally Drilled:	N
SPUD Date:	12/01/1950		

144
SSE
1/2 - 1 Mile

OIL_GAS **CAOG13000094126**

API #:	0402906847	Well #:	34
Well Status:	Plugged	Well Type:	OG
Operator Name:	San Joaquin Facilities Management, Inc.		
Lease Name:	KCL-B	Field Name:	Fruitvale
Area Name:	Main	GIS Source:	GPS
Confidential Well:	N	Directionally Drilled:	N
SPUD Date:	Not Reported		

Map ID
Direction
Distance

Database EDR ID Number

145
WSW
1/2 - 1 Mile

OIL_GAS **CAOG13000094290**

API #:	0402908219	Well #:	12-15
Well Status:	Plugged	Well Type:	OG
Operator Name:	Ancora-Verde Corporation	Lease Name:	OG328
Field Name:	Fruitvale	Area Name:	Main
GIS Source:	GPS	Confidential Well:	N
Directionally Drilled:	N	SPUD Date:	Not Reported

146
WSW
1/2 - 1 Mile

OIL_GAS **CAOG13000094813**

API #:	0402958793	Well #:	4
Well Status:	Plugged	Well Type:	OG
Operator Name:	Chevron U.S.A. Inc.	Lease Name:	NW Unit
Field Name:	Fruitvale	Area Name:	Main
GIS Source:	GPS	Confidential Well:	N
Directionally Drilled:	N	SPUD Date:	Not Reported

147
SSW
1/2 - 1 Mile

OIL_GAS **CAOG13000094574**

API #:	0402908503	Well #:	68A
Well Status:	Idle	Well Type:	OG
Operator Name:	Big West of California, LLC		
Lease Name:	KCL	Field Name:	Fruitvale
Area Name:	Main	GIS Source:	GPS
Confidential Well:	N	Directionally Drilled:	N
SPUD Date:	Not Reported		

148
South
1/2 - 1 Mile

OIL_GAS **CAOG13000094695**

API #:	0402947954	Well #:	78X
Well Status:	Plugged	Well Type:	OG
Operator Name:	Big West of California, LLC		
Lease Name:	Tenneco West	Field Name:	Fruitvale
Area Name:	Main	GIS Source:	GPS
Confidential Well:	N	Directionally Drilled:	N
SPUD Date:	Not Reported		

Map ID
Direction
Distance

Database EDR ID Number

AE149
SSE
1/2 - 1 Mile

OIL_GAS **CAOG13000094131**

API #:	0402906852	Well #:	38
Well Status:	Plugged	Well Type:	OG
Operator Name:	San Joaquin Facilities Management, Inc.		
Lease Name:	KCL-B	Field Name:	Fruitvale
Area Name:	Main	GIS Source:	GPS
Confidential Well:	N	Directionally Drilled:	N
SPUD Date:	Not Reported		

150
SW
1/2 - 1 Mile

OIL_GAS **CAOG13000094702**

API #:	0402950278	Well #:	3
Well Status:	Canceled	Well Type:	OG
Operator Name:	Montara Petroleum Company	Lease Name:	ORS Community
Field Name:	Fruitvale	Area Name:	Main
GIS Source:	mip	Confidential Well:	N
Directionally Drilled:	N	SPUD Date:	Not Reported

151
East
1/2 - 1 Mile

OIL_GAS **CAOG13000094416**

API #:	0402908345	Well #:	1
Well Status:	Plugged	Well Type:	OG
Operator Name:	Gene Reid Drilling, Inc.	Lease Name:	Robinson
Field Name:	Fruitvale	Area Name:	Main
GIS Source:	hud	Confidential Well:	N
Directionally Drilled:	N	SPUD Date:	Not Reported

AF152
North
1/2 - 1 Mile

OIL_GAS **CAOG13000002162**

API #:	0402930961	Well #:	73A
Well Status:	Plugged	Well Type:	DH
Operator Name:	Meridian Oil Company	Lease Name:	KCL
Field Name:	Any Field	Area Name:	Any Area
GIS Source:	hud	Confidential Well:	N
Directionally Drilled:	N	SPUD Date:	Not Reported

Map ID
Direction
Distance

Database EDR ID Number

153
SSW
1/2 - 1 Mile

OIL_GAS **CAOG13000094111**

API #:	0402906832	Well #:	58
Well Status:	Plugged	Well Type:	OG
Operator Name:	Big West of California, LLC		
Lease Name:	KCL	Field Name:	Fruitvale
Area Name:	Main	GIS Source:	GPS
Confidential Well:	N	Directionally Drilled:	N
SPUD Date:	Not Reported		

AG154
SSE
1/2 - 1 Mile

OIL_GAS **CAOG13000094123**

API #:	0402906844	Well #:	30
Well Status:	Active	Well Type:	OG
Operator Name:	San Joaquin Facilities Management, Inc.		
Lease Name:	KCL-B	Field Name:	Fruitvale
Area Name:	Main	GIS Source:	Well Summary
Confidential Well:	N	Directionally Drilled:	N
SPUD Date:	12/16/1937		

AH155
South
1/2 - 1 Mile

OIL_GAS **CAOG13000093888**

API #:	0403060495	Well #:	209
Well Status:	New	Well Type:	OG
Operator Name:	Hathaway LLC	Lease Name:	KCL
Field Name:	Fruitvale	Area Name:	Main
GIS Source:	Notice of Intent to Drill	Confidential Well:	N
Directionally Drilled:	N	SPUD Date:	Not Reported

AF156
North
1/2 - 1 Mile

OIL_GAS **CAOG13000002163**

API #:	0402930962	Well #:	73-10
Well Status:	Plugged	Well Type:	DH
Operator Name:	Norbel Oil Company	Lease Name:	KCL
Field Name:	Any Field	Area Name:	Any Area
GIS Source:	hud	Confidential Well:	N
Directionally Drilled:	N	SPUD Date:	Not Reported

Map ID
Direction
Distance

Database EDR ID Number

AI157
West
1/2 - 1 Mile

OIL_GAS **CAOG13000094811**

API #:	0402958791	Well #:	2-15
Well Status:	Plugged	Well Type:	Multi
Operator Name:	Ancora-Verde Corporation	Lease Name:	OG328
Field Name:	Fruitvale	Area Name:	Main
GIS Source:	GPS	Confidential Well:	N
Directionally Drilled:	N	SPUD Date:	Not Reported

AH158
South
1/2 - 1 Mile

OIL_GAS **CAOG13000093889**

API #:	0403060496	Well #:	208
Well Status:	New	Well Type:	OG
Operator Name:	Hathaway LLC	Lease Name:	KCL
Field Name:	Fruitvale	Area Name:	Main
GIS Source:	Notice of Intent to Drill	Confidential Well:	N
Directionally Drilled:	N	SPUD Date:	Not Reported

159
West
1/2 - 1 Mile

OIL_GAS **CAOG13000094515**

API #:	0402908444	Well #:	8
Well Status:	Plugged	Well Type:	OG
Operator Name:	Dole Enterprises, Inc.	Lease Name:	NW Unit
Field Name:	Fruitvale	Area Name:	Main
GIS Source:	GPS	Confidential Well:	N
Directionally Drilled:	N	SPUD Date:	Not Reported

AG160
SSE
1/2 - 1 Mile

OIL_GAS **CAOG13000094122**

API #:	0402906843	Well #:	28
Well Status:	Active	Well Type:	OG
Operator Name:	San Joaquin Facilities Management, Inc.		
Lease Name:	KCL-B	Field Name:	Fruitvale
Area Name:	Main	GIS Source:	GPS
Confidential Well:	N	Directionally Drilled:	N
SPUD Date:	Not Reported		

Map ID
Direction
Distance

Database EDR ID Number

AJ161
SW
1/2 - 1 Mile

OIL_GAS **CAOG13000094398**

API #:	0402908327	Well #:	1
Well Status:	Active	Well Type:	Multi
Operator Name:	Black Gold Oil Company	Lease Name:	Fruitvale Community
Field Name:	Fruitvale	Area Name:	Main
GIS Source:	GPS	Confidential Well:	N
Directionally Drilled:	N	SPUD Date:	Not Reported

AI162
West
1/2 - 1 Mile

OIL_GAS **CAOG13000094286**

API #:	0402908215	Well #:	13-15
Well Status:	Plugged	Well Type:	OG
Operator Name:	Ancora-Verde Corporation	Lease Name:	OG328
Field Name:	Fruitvale	Area Name:	Main
GIS Source:	GPS	Confidential Well:	N
Directionally Drilled:	N	SPUD Date:	Not Reported

163
West
1/2 - 1 Mile

OIL_GAS **CAOG13000094517**

API #:	0402908446	Well #:	7
Well Status:	Plugged	Well Type:	OG
Operator Name:	Dole Enterprises, Inc.	Lease Name:	NW Unit
Field Name:	Fruitvale	Area Name:	Main
GIS Source:	GPS	Confidential Well:	N
Directionally Drilled:	N	SPUD Date:	Not Reported

164
WSW
1/2 - 1 Mile

OIL_GAS **CAOG13000094814**

API #:	0402958794	Well #:	5
Well Status:	Plugged	Well Type:	OG
Operator Name:	Chevron U.S.A. Inc.	Lease Name:	NW Unit
Field Name:	Fruitvale	Area Name:	Main
GIS Source:	GPS	Confidential Well:	N
Directionally Drilled:	N	SPUD Date:	Not Reported

Map ID
Direction
Distance

Database EDR ID Number

AH165
South
1/2 - 1 Mile

OIL_GAS **CAOG13000094503**

API #:	0402908432	Well #:	203
Well Status:	Active	Well Type:	Multi
Operator Name:	Hathaway LLC	Lease Name:	KCL
Field Name:	Fruitvale	Area Name:	Main
GIS Source:	GPS	Confidential Well:	N
Directionally Drilled:	N	SPUD Date:	Not Reported

AK166
SSE
1/2 - 1 Mile

OIL_GAS **CAOG13000093887**

API #:	0403060494	Well #:	210
Well Status:	New	Well Type:	OG
Operator Name:	Hathaway LLC	Lease Name:	KCL
Field Name:	Fruitvale	Area Name:	Main
GIS Source:	Notice of Intent to Drill	Confidential Well:	N
Directionally Drilled:	N	SPUD Date:	Not Reported

167
SE
1/2 - 1 Mile

OIL_GAS **CAOG13000094850**

API #:	0402965881	Well #:	1
Well Status:	Plugged	Well Type:	DH
Operator Name:	Chevron U.S.A. Inc.	Lease Name:	Varner Unit
Field Name:	Fruitvale	Area Name:	Main
GIS Source:	hud	Confidential Well:	N
Directionally Drilled:	Y	SPUD Date:	Not Reported

168
SW
1/2 - 1 Mile

OIL_GAS **CAOG13000094399**

API #:	0402908328	Well #:	2
Well Status:	Active	Well Type:	OG
Operator Name:	Black Gold Oil Company	Lease Name:	Fruitvale Community
Field Name:	Fruitvale	Area Name:	Main
GIS Source:	GPS	Confidential Well:	N
Directionally Drilled:	N	SPUD Date:	Not Reported

Map ID
Direction
Distance

Database EDR ID Number

169
SSW
1/2 - 1 Mile

OIL_GAS **CAOG13000094012**

API #:	0402906733	Well #:	51-A
Well Status:	Plugged	Well Type:	OG
Operator Name:	Big West of California, LLC		
Lease Name:	KCL	Field Name:	Fruitvale
Area Name:	Main	GIS Source:	GPS
Confidential Well:	N	Directionally Drilled:	N
SPUD Date:	Not Reported		

AH170
SSE
1/2 - 1 Mile

OIL_GAS **CAOG13000093963**

API #:	0403055907	Well #:	206
Well Status:	Active	Well Type:	OG
Operator Name:	Hathaway LLC	Lease Name:	KCL
Field Name:	Fruitvale	Area Name:	Main
GIS Source:	Well Summary	Confidential Well:	N
Directionally Drilled:	Y	SPUD Date:	10/24/2014

171
WNW
1/2 - 1 Mile

OIL_GAS **CAOG13000094000**

API #:	0402906721	Well #:	18-10
Well Status:	Plugged	Well Type:	OG
Operator Name:	M. Barratt and Ernest W. Bysshe, Jr.		
Lease Name:	Tieck	Field Name:	Fruitvale
Area Name:	Main	GIS Source:	hud
Confidential Well:	N	Directionally Drilled:	N
SPUD Date:	Not Reported		

AL172
WSW
1/2 - 1 Mile

OIL_GAS **CAOG13000094287**

API #:	0402908216	Well #:	14-15
Well Status:	Plugged	Well Type:	Multi
Operator Name:	Ancora-Verde Corporation	Lease Name:	OG328
Field Name:	Fruitvale	Area Name:	Main
GIS Source:	GPS	Confidential Well:	N
Directionally Drilled:	N	SPUD Date:	Not Reported

Map ID
Direction
Distance

Database EDR ID Number

AJ173
SSW
1/2 - 1 Mile

OIL_GAS **CAOG13000094434**

API #:	0402908363	Well #:	1
Well Status:	Active	Well Type:	OG
Operator Name:	Black Gold Oil Company	Lease Name:	Lane
Field Name:	Fruitvale	Area Name:	Main
GIS Source:	GPS	Confidential Well:	N
Directionally Drilled:	N	SPUD Date:	Not Reported

AM174
SSE
1/2 - 1 Mile

OIL_GAS **CAOG13000093983**

API #:	0402900810	Well #:	29
Well Status:	Plugged	Well Type:	OG
Operator Name:	San Joaquin Facilities Management, Inc.		
Lease Name:	KCL-B	Field Name:	Fruitvale
Area Name:	Main	GIS Source:	GPS
Confidential Well:	N	Directionally Drilled:	N
SPUD Date:	Not Reported		

175
ESE
1/2 - 1 Mile

OIL_GAS **CAOG13000093996**

API #:	0402906717	Well #:	1
Well Status:	Plugged	Well Type:	OG
Operator Name:	B and O Drilling and Exploration Company		
Lease Name:	Pombco-Keller	Field Name:	Fruitvale
Area Name:	Main	GIS Source:	hud
Confidential Well:	N	Directionally Drilled:	N
SPUD Date:	Not Reported		

AL176
WSW
1/2 - 1 Mile

OIL_GAS **CAOG13000094791**

API #:	0402959689	Well #:	14-A-15
Well Status:	Plugged	Well Type:	OG
Operator Name:	Ancora-Verde Corporation	Lease Name:	OG328
Field Name:	Fruitvale	Area Name:	Main
GIS Source:	GPS	Confidential Well:	N
Directionally Drilled:	N	SPUD Date:	Not Reported

Map ID
Direction
Distance

Database EDR ID Number

177
ENE
1/2 - 1 Mile

OIL_GAS **CAOG13000094365**

API #:	0402908294	Well #:	1
Well Status:	Plugged	Well Type:	OG
Operator Name:	Getty Reserve Oil, Co.	Lease Name:	KCL-11
Field Name:	Fruitvale	Area Name:	Main
GIS Source:	hud	Confidential Well:	N
Directionally Drilled:	N	SPUD Date:	Not Reported

AK178
SSE
1/2 - 1 Mile

OIL_GAS **CAOG13000094454**

API #:	0402908383	Well #:	6
Well Status:	Active	Well Type:	OG
Operator Name:	Alon Bakersfield Property Inc.		
Lease Name:	Fee	Field Name:	Fruitvale
Area Name:	Main	GIS Source:	GPS
Confidential Well:	N	Directionally Drilled:	N
SPUD Date:	Not Reported		

AN179
SSE
1/2 - 1 Mile

OIL_GAS **CAOG13000093885**

API #:	0403060492	Well #:	212
Well Status:	New	Well Type:	OG
Operator Name:	Hathaway LLC	Lease Name:	KCL
Field Name:	Fruitvale	Area Name:	Main
GIS Source:	Notice of Intent to Drill	Confidential Well:	N
Directionally Drilled:	N	SPUD Date:	Not Reported

AO180
South
1/2 - 1 Mile

OIL_GAS **CAOG13000093886**

API #:	0403060493	Well #:	211
Well Status:	New	Well Type:	OG
Operator Name:	Hathaway LLC	Lease Name:	KCL
Field Name:	Fruitvale	Area Name:	Main
GIS Source:	Notice of Intent to Drill	Confidential Well:	N
Directionally Drilled:	N	SPUD Date:	Not Reported

GEOCHECK® - PHYSICAL SETTING SOURCE MAP FINDINGS

Map ID
Direction
Distance

Database EDR ID Number

AN181
South
1/2 - 1 Mile

OIL_GAS **CAOG13000093962**

API #:	0403055906	Well #:	207
Well Status:	Active	Well Type:	OG
Operator Name:	Hathaway LLC	Lease Name:	KCL
Field Name:	Fruitvale	Area Name:	Main
GIS Source:	Well Summary	Confidential Well:	N
Directionally Drilled:	Y	SPUD Date:	11/02/2014

AP182
SSE
1/2 - 1 Mile

OIL_GAS **CAOG13000094452**

API #:	0402908381	Well #:	4
Well Status:	Active	Well Type:	OG
Operator Name:	Alon Bakersfield Property Inc.		
Lease Name:	Fee	Field Name:	Fruitvale
Area Name:	Main	GIS Source:	GPS
Confidential Well:	N	Directionally Drilled:	N
SPUD Date:	Not Reported		

AK183
SSE
1/2 - 1 Mile

OIL_GAS **CAOG13000094504**

API #:	0402908433	Well #:	204
Well Status:	Active	Well Type:	OG
Operator Name:	Hathaway LLC	Lease Name:	KCL
Field Name:	Fruitvale	Area Name:	Main
GIS Source:	GPS	Confidential Well:	N
Directionally Drilled:	N	SPUD Date:	Not Reported

184
SSW
1/2 - 1 Mile

OIL_GAS **CAOG13000094010**

API #:	0402906731	Well #:	41-A
Well Status:	Plugged	Well Type:	OG
Operator Name:	Big West of California, LLC		
Lease Name:	KCL	Field Name:	Fruitvale
Area Name:	Main	GIS Source:	GPS
Confidential Well:	N	Directionally Drilled:	N
SPUD Date:	Not Reported		

Map ID
Direction
Distance

Database EDR ID Number

185
WSW
1/2 - 1 Mile

OIL_GAS **CAOG13000094288**

API #:	0402908217	Well #:	15-15
Well Status:	Plugged	Well Type:	OG
Operator Name:	Ancora-Verde Corporation	Lease Name:	KCL
Field Name:	Fruitvale	Area Name:	Main
GIS Source:	hud	Confidential Well:	N
Directionally Drilled:	N	SPUD Date:	Not Reported

AP186
SSE
1/2 - 1 Mile

OIL_GAS **CAOG13000094736**

API #:	0402956481	Well #:	10
Well Status:	Active	Well Type:	OG
Operator Name:	Alon Bakersfield Property Inc.		
Lease Name:	Fee	Field Name:	Fruitvale
Area Name:	Main	GIS Source:	GPS
Confidential Well:	N	Directionally Drilled:	N
SPUD Date:	Not Reported		

187
SSE
1/2 - 1 Mile

OIL_GAS **CAOG13000094368**

API #:	0402908297	Well #:	3
Well Status:	Plugged	Well Type:	OG
Operator Name:	Phillips Petroleum Company		
Lease Name:	KCL 23	Field Name:	Fruitvale
Area Name:	Main	GIS Source:	hud
Confidential Well:	N	Directionally Drilled:	N
SPUD Date:	Not Reported		

AM188
SSE
1/2 - 1 Mile

OIL_GAS **CAOG13000094481**

API #:	0402908410	Well #:	5
Well Status:	Plugged	Well Type:	OG
Operator Name:	Phillips Petroleum Company		
Lease Name:	Turner	Field Name:	Fruitvale
Area Name:	Main	GIS Source:	hud
Confidential Well:	N	Directionally Drilled:	N
SPUD Date:	Not Reported		

Map ID
Direction
Distance

Database EDR ID Number

189
SE
1/2 - 1 Mile

OIL_GAS **CAOG13000094121**

API #:	0402906842	Well #:	1
Well Status:	Plugged	Well Type:	OG
Operator Name:	Chevron U.S.A. Inc.	Lease Name:	Galtes
Field Name:	Fruitvale	Area Name:	Main
GIS Source:	hud	Confidential Well:	N
Directionally Drilled:	N	SPUD Date:	Not Reported

AO190
South
1/2 - 1 Mile

OIL_GAS **CAOG13000093884**

API #:	0403060491	Well #:	213
Well Status:	New	Well Type:	OG
Operator Name:	Hathaway LLC	Lease Name:	KCL
Field Name:	Fruitvale	Area Name:	Main
GIS Source:	Notice of Intent to Drill	Confidential Well:	N
Directionally Drilled:	N	SPUD Date:	Not Reported

191
SW
1/2 - 1 Mile

OIL_GAS **CAOG13000094032**

API #:	0402906753	Well #:	1
Well Status:	Plugged	Well Type:	OG
Operator Name:	Coast Exploration Company	Lease Name:	Sadocchi
Field Name:	Fruitvale	Area Name:	Main
GIS Source:	hud	Confidential Well:	N
Directionally Drilled:	N	SPUD Date:	Not Reported

192
SW
1/2 - 1 Mile

OIL_GAS **CAOG13000094397**

API #:	0402908326	Well #:	7
Well Status:	Active	Well Type:	OG
Operator Name:	Black Gold Oil Company	Lease Name:	David
Field Name:	Fruitvale	Area Name:	Main
GIS Source:	GPS	Confidential Well:	N
Directionally Drilled:	N	SPUD Date:	Not Reported

GEOCHECK® - PHYSICAL SETTING SOURCE MAP FINDINGS
RADON

AREA RADON INFORMATION

State Database: CA Radon

Radon Test Results

Zipcode	Num Tests	> 4 pCi/L
93308	41	2

Federal EPA Radon Zone for KERN County: 2

Note: Zone 1 indoor average level > 4 pCi/L.
: Zone 2 indoor average level >= 2 pCi/L and <= 4 pCi/L.
: Zone 3 indoor average level < 2 pCi/L.

Federal Area Radon Information for Zip Code: 93308

Number of sites tested: 4

Area	Average Activity	% <4 pCi/L	% 4-20 pCi/L	% >20 pCi/L
Living Area - 1st Floor	1.675 pCi/L	100%	0%	0%
Living Area - 2nd Floor	Not Reported	Not Reported	Not Reported	Not Reported
Basement	Not Reported	Not Reported	Not Reported	Not Reported

PHYSICAL SETTING SOURCE RECORDS SEARCHED

TOPOGRAPHIC INFORMATION

USGS 7.5' Digital Elevation Model (DEM)
Source: United States Geologic Survey
EDR acquired the USGS 7.5' Digital Elevation Model in 2002 and updated it in 2006. The 7.5 minute DEM corresponds to the USGS 1:24,000- and 1:25,000-scale topographic quadrangle maps. The DEM provides elevation data with consistent elevation units and projection.

Current USGS 7.5 Minute Topographic Map
Source: U.S. Geological Survey

HYDROLOGIC INFORMATION

Flood Zone Data: This data was obtained from the Federal Emergency Management Agency (FEMA). It depicts 100-year and 500-year flood zones as defined by FEMA. It includes the National Flood Hazard Layer (NFHL) which incorporates Flood Insurance Rate Map (FIRM) data and Q3 data from FEMA in areas not covered by NFHL.
Source: FEMA
Telephone: 877-336-2627
Date of Government Version: 2003, 2015

NWI: National Wetlands Inventory. This data, available in select counties across the country, was obtained by EDR in 2002, 2005 and 2010 from the U.S. Fish and Wildlife Service.

State Wetlands Data: Wetland Inventory
Source: Department of Fish and Wildlife
Telephone: 916-445-0411

HYDROGEOLOGIC INFORMATION

AQUIFLOW^{R} Information System
Source: EDR proprietary database of groundwater flow information
EDR has developed the AQUIFLOW Information System (AIS) to provide data on the general direction of groundwater flow at specific points. EDR has reviewed reports submitted to regulatory authorities at select sites and has extracted the date of the report, hydrogeologically determined groundwater flow direction and depth to water table information.

GEOLOGIC INFORMATION

Geologic Age and Rock Stratigraphic Unit
Source: P.G. Schruben, R.E. Arndt and W.J. Bawiec, Geology of the Conterminous U.S. at 1:2,500,000 Scale - A digital representation of the 1974 P.B. King and H.M. Beikman Map, USGS Digital Data Series DDS - 11 (1994).

STATSGO: State Soil Geographic Database
Source: Department of Agriculture, Natural Resources Conservation Service (NRCS)
The U.S. Department of Agriculture's (USDA) Natural Resources Conservation Service (NRCS) leads the national Conservation Soil Survey (NCSS) and is responsible for collecting, storing, maintaining and distributing soil survey information for privately owned lands in the United States. A soil map in a soil survey is a representation of soil patterns in a landscape. Soil maps for STATSGO are compiled by generalizing more detailed (SSURGO) soil survey maps.

SSURGO: Soil Survey Geographic Database
Source: Department of Agriculture, Natural Resources Conservation Service (NRCS)
Telephone: 800-672-5559
SSURGO is the most detailed level of mapping done by the Natural Resources Conservation Service, mapping scales generally range from 1:12,000 to 1:63,360. Field mapping methods using national standards are used to construct the soil maps in the Soil Survey Geographic (SSURGO) database. SSURGO digitizing duplicates the original soil survey maps. This level of mapping is designed for use by landowners, townships and county natural resource planning and management.

PHYSICAL SETTING SOURCE RECORDS SEARCHED

LOCAL / REGIONAL WATER AGENCY RECORDS

FEDERAL WATER WELLS

PWS: Public Water Systems
Source: EPA/Office of Drinking Water
Telephone: 202-564-3750
Public Water System data from the Federal Reporting Data System. A PWS is any water system which provides water to at least 25 people for at least 60 days annually. PWSs provide water from wells, rivers and other sources.

PWS ENF: Public Water Systems Violation and Enforcement Data
Source: EPA/Office of Drinking Water
Telephone: 202-564-3750
Violation and Enforcement data for Public Water Systems from the Safe Drinking Water Information System (SDWIS) after August 1995. Prior to August 1995, the data came from the Federal Reporting Data System (FRDS).

USGS Water Wells: USGS National Water Inventory System (NWIS)
This database contains descriptive information on sites where the USGS collects or has collected data on surface water and/or groundwater. The groundwater data includes information on wells, springs, and other sources of groundwater.

STATE RECORDS

Water Well Database
Source: Department of Water Resources
Telephone: 916-651-9648

California Drinking Water Quality Database
Source: Department of Public Health
Telephone: 916-324-2319
The database includes all drinking water compliance and special studies monitoring for the state of California since 1984. It consists of over 3,200,000 individual analyses along with well and water system information.

OTHER STATE DATABASE INFORMATION

California Oil and Gas Well Locations
Source: Department of Conservation
Telephone: 916-323-1779
Oil and Gas well locations in the state.

California Earthquake Fault Lines
Source: California Division of Mines and Geology
The fault lines displayed on EDR's Topographic map are digitized quaternary fault lines prepared in 1975 by the United State Geological Survey. Additional information (also from 1975) regarding activity at specific fault lines comes from California's Preliminary Fault Activity Map prepared by the California Division of Mines and Geology.

RADON

State Database: CA Radon
Source: Department of Public Health
Telephone: 916-210-8558
Radon Database for California

Area Radon Information
Source: USGS
Telephone: 703-356-4020
The National Radon Database has been developed by the U.S. Environmental Protection Agency (USEPA) and is a compilation of the EPA/State Residential Radon Survey and the National Residential Radon Survey. The study covers the years 1986 - 1992. Where necessary data has been supplemented by information collected at private sources such as universities and research institutions.

PHYSICAL SETTING SOURCE RECORDS SEARCHED

EPA Radon Zones
Source: EPA
Telephone: 703-356-4020
Sections 307 & 309 of IRAA directed EPA to list and identify areas of U.S. with the potential for elevated indoor radon levels.

OTHER

Airport Landing Facilities: Private and public use landing facilities
Source: Federal Aviation Administration, 800-457-6656

Epicenters: World earthquake epicenters, Richter 5 or greater
Source: Department of Commerce, National Oceanic and Atmospheric Administration

California Earthquake Fault Lines: The fault lines displayed on EDR's Topographic map are digitized quaternary fault lines, prepared in 1975 by the United State Geological Survey. Additional information (also from 1975) regarding activity at specific fault lines comes from California's Preliminary Fault Activity Map prepared by the California Division of Mines and Geology.

STREET AND ADDRESS INFORMATION

© 2015 TomTom North America, Inc. All rights reserved. This material is proprietary and the subject of copyright protection and other intellectual property rights owned by or licensed to Tele Atlas North America, Inc. The use of this material is subject to the terms of a license agreement. You will be held liable for any unauthorized copying or disclosure of this material.

Appendix C



INQUIRY #: 6905491.8

YEAR: 1952

= 500'

N

EDR

INQUIRY #: 6905491.8

YEAR: 1942

= 500'

N

EDR

INQUIRY #: 6905491.8
YEAR: 1937
= 500'
N
EDR



INQUIRY #: 6905491.8

YEAR: 1956

= 500'

N

EDR

Proposed Commercial Property

5656 Knudsen Drive

Bakersfield, CA 93308

Inquiry Number: 6905491.8

March 21, 2022

The EDR Aerial Photo Decade Package

6 Armstrong Road, 4th floor
Shelton, CT 06484
Toll Free: 800.352.0050
www.edrnet.com

EDR Aerial Photo Decade Package

03/21/22

Site Name:

Proposed Commercial Property
5656 Knudsen Drive
Bakersfield, CA 93308
EDR Inquiry # 6905491.8

Client Name:

Krazan & Associates, Inc.
4320 Orange Grove Avenue Suite E
Sacramento, CA 95841
Contact: Bill Vick

Environmental Data Resources, Inc. (EDR) Aerial Photo Decade Package is a screening tool designed to assist environmental professionals in evaluating potential liability on a target property resulting from past activities. EDR's professional researchers provide digitally reproduced historical aerial photographs, and when available, provide one photo per decade.

Search Results:

Year	Scale	Details	Source
2016	1"=500'	Flight Year: 2016	USDA/NAIP
2012	1"=500'	Flight Year: 2012	USDA/NAIP
2009	1"=500'	Flight Year: 2009	USDA/NAIP
2006	1"=500'	Flight Year: 2006	USDA/NAIP
1994	1"=500'	Acquisition Date: January 01, 1994	USGS/DOQQ
1984	1"=500'	Flight Date: June 16, 1984	USDA
1973	1"=500'	Flight Date: May 01, 1973	USDA
1968	1"=500'	Flight Date: April 21, 1968	USGS
1956	1"=500'	Flight Date: July 15, 1956	USDA
1952	1"=500'	Flight Date: August 13, 1952	USGS
1942	1"=500'	Flight Date: May 31, 1942	USDA
1937	1"=500'	Flight Date: August 10, 1937	USDA

When delivered electronically by EDR, the aerial photo images included with this report are for ONE TIME USE ONLY. Further reproduction of these aerial photo images is prohibited without permission from EDR. For more information contact your EDR Account Executive.

Disclaimer - Copyright and Trademark Notice

This Report contains certain information obtained from a variety of public and other sources reasonably available to Environmental Data Resources, Inc. It cannot be concluded from this Report that coverage information for the target and surrounding properties does not exist from other sources. NO WARRANTY EXPRESSED OR IMPLIED, IS MADE WHATSOEVER IN CONNECTION WITH THIS REPORT. ENVIRONMENTAL DATA RESOURCES, INC. SPECIFICALLY DISCLAIMS THE MAKING OF ANY SUCH WARRANTIES, INCLUDING WITHOUT LIMITATION, MERCHANTABILITY OR FITNESS FOR A PARTICULAR USE OR PURPOSE. ALL RISK IS ASSUMED BY THE USER. IN NO EVENT SHALL ENVIRONMENTAL DATA RESOURCES, INC. BE LIABLE TO ANYONE, WHETHER ARISING OUT OF ERRORS OR OMISSIONS, NEGLIGENCE, ACCIDENT OR ANY OTHER CAUSE, FOR ANY LOSS OF DAMAGE, INCLUDING, WITHOUT LIMITATION, SPECIAL, INCIDENTAL, CONSEQUENTIAL, OR EXEMPLARY DAMAGES. ANY LIABILITY ON THE PART OF ENVIRONMENTAL DATA RESOURCES, INC. IS STRICTLY LIMITED TO A REFUND OF THE AMOUNT PAID FOR THIS REPORT. Purchaser accepts this Report "AS IS". Any analyses, estimates, ratings, environmental risk levels or risk codes provided in this Report are provided for illustrative purposes only, and are not intended to provide, nor should they be interpreted as providing any facts regarding, or prediction or forecast of, any environmental risk for any property. Only a Phase I Environmental Site Assessment performed by an environmental professional can provide information regarding the environmental risk for any property. Additionally, the information provided in this Report is not to be construed as legal advice.

Copyright 2022 by Environmental Data Resources, Inc. All rights reserved. Reproduction in any media or format, in whole or in part, of any report or map of Environmental Data Resources, Inc., or its affiliates, is prohibited without prior written permission.

EDR and its logos (including Sanborn and Sanborn Map) are trademarks of Environmental Data Resources, Inc. or its affiliates. All other trademarks used herein are the property of their respective owners.

INQUIRY #: 6905491.8

YEAR: 2016

= 500'

N

EDR

INQUIRY #: 6905491.8
YEAR: 2012
= 500'
N
EDR

INQUIRY #: 6905491.8
YEAR: 2009
= 500'
N
EDR

INQUIRY #: 6905491.8
YEAR: 2006
= 500'
N
EDR



INQUIRY #: 6905491.8

YEAR: 1994

= 500'

N

EDR

INQUIRY #: 6905491.8
YEAR: 1984
= 500'
N
EDR

INQUIRY #: 6905491.8
YEAR: 1973
= 500'
N
EDR



INQUIRY #: 6905491.8

YEAR: 1968

= 500'

N

EDR

Appendix D

Proposed Commercial Property
5656 Knudsen Drive
Bakersfield, CA 93308

Inquiry Number: 6905491.4
March 21, 2022

EDR Historical Topo Map Report

with QuadMatch™

6 Armstrong Road, 4th floor
Shelton, CT 06484
Toll Free: 800.352.0050
www.edrnet.com

EDR Historical Topo Map Report

03/21/22

Site Name:

Proposed Commercial Property
5656 Knudsen Drive
Bakersfield, CA 93308
EDR Inquiry # 6905491.4

Client Name:

Krazan & Associates, Inc.
4320 Orange Grove Avenue Suite E
Sacramento, CA 95841
Contact: Bill Vick

EDR Topographic Map Library has been searched by EDR and maps covering the target property location as provided by Krazan & Associates, Inc. were identified for the years listed below. EDR's Historical Topo Map Report is designed to assist professionals in evaluating potential liability on a target property resulting from past activities. EDRs Historical Topo Map Report includes a search of a collection of public and private color historical topographic maps, dating back to the late 1800s.

Search Results:

P.O.# NA
Project: 024-20002-22-BV

Coordinates:

Latitude:	35.410605 35° 24' 38" North
Longitude:	-119.057633 -119° 3' 27" West
UTM Zone:	Zone 11 North
UTM X Meters:	313167.05
UTM Y Meters:	3920523.52
Elevation:	431.26' above sea level

Maps Provided:

2018	1942
2015	1935
2012	1930
1978	1912
1973	1910
1968	1906
1954	
1947	

Disclaimer - Copyright and Trademark Notice

This Report contains certain information obtained from a variety of public and other sources reasonably available to Environmental Data Resources, Inc. It cannot be concluded from this Report that coverage information for the target and surrounding properties does not exist from other sources. NO WARRANTY EXPRESSED OR IMPLIED, IS MADE WHATSOEVER IN CONNECTION WITH THIS REPORT. ENVIRONMENTAL DATA RESOURCES, INC. SPECIFICALLY DISCLAIMS THE MAKING OF ANY SUCH WARRANTIES, INCLUDING WITHOUT LIMITATION, MERCHANTABILITY OR FITNESS FOR A PARTICULAR USE OR PURPOSE. ALL RISK IS ASSUMED BY THE USER. IN NO EVENT SHALL ENVIRONMENTAL DATA RESOURCES, INC. BE LIABLE TO ANYONE, WHETHER ARISING OUT OF ERRORS OR OMISSIONS, NEGLIGENCE, ACCIDENT OR ANY OTHER CAUSE, FOR ANY LOSS OF DAMAGE, INCLUDING, WITHOUT LIMITATION, SPECIAL, INCIDENTAL, CONSEQUENTIAL, OR EXEMPLARY DAMAGES. ANY LIABILITY ON THE PART OF ENVIRONMENTAL DATA RESOURCES, INC. IS STRICTLY LIMITED TO A REFUND OF THE AMOUNT PAID FOR THIS REPORT. Purchaser accepts this Report "AS IS". Any analyses, estimates, ratings, environmental risk levels or risk codes provided in this Report are provided for illustrative purposes only, and are not intended to provide, nor should they be interpreted as providing any facts regarding, or prediction or forecast of, any environmental risk for any property. Only a Phase I Environmental Site Assessment performed by an environmental professional can provide information regarding the environmental risk for any property. Additionally, the information provided in this Report is not to be construed as legal advice.

Copyright 2022 by Environmental Data Resources, Inc. All rights reserved. Reproduction in any media or format, in whole or in part, of any report or map of Environmental Data Resources, Inc., or its affiliates, is prohibited without prior written permission.

□DR □nd t□ o□o□ (ıc□d□n□ S□n□orn □nd S□n□orn M□□) □re tr□de□ □r□□ o□□nv□ron□ent□□D□t□ Re□o□rce□, Inc. or t□ □□filia□es □All ot□er tr□de□ □r□□ □□ed □ere□n □re t□e □ro□ert□o□t□e□r re□□ect□ve o□ner□.

Topo Sheet Key

T□□□ □DR To□o M□□ Re□ort □□ □□□ed □□on t□e □o□o□ n□ □S□S to□o□r□□□□c □ □□ □□eet□□

2018 Source Sheets

Oildale
2018
7.5-minute, 24000

2015 Source Sheets

Oildale
2015
7.5-minute, 24000

2012 Source Sheets

Oildale
2012
7.5-minute, 24000

1978 Source Sheets

Oildale
1978
7.5-minute, 24000
Aerial Photo Revised 1978

Topo Sheet Key

T□□□ □DR To□o M□□ Re□ort □□ □□□ed □□on t□e □o□o□ n□ □S□S to□o□r□□□c □ □□ □□eet□□

1973 Source Sheets

Oildale
1973
7.5-minute, 24000
Aerial Photo Revised 1968

1968 Source Sheets

Oildale
1968
7.5-minute, 24000
Aerial Photo Revised 1968

1954 Source Sheets

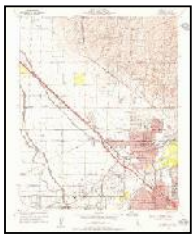

Oildale
1954
7.5-minute, 24000
Aerial Photo Revised 1952

1947 Source Sheets

BAKERSFIELD WEST
1947
15-minute, 50000

Topo Sheet Key

T□□□ □DR To□o M□□ Re□ort □□ □□□ed □□on t□e □o□o□ n□ □S□S to□o□r□□□c □ □□ □□eet□□

1942 Source Sheets

Bakersfield West
1942
15-minute, 62500
Aerial Photo Revised 1942

1935 Source Sheets

Oildale
1935
7.5-minute, 31680

1930 Source Sheets

Oildale
1930
7.5-minute, 31680

1912 Source Sheets

Buena Vista Lake
1912
30-minute, 125000

Topo Sheet Key

T□□□ □DR To□o M□□ Re□ort □□ □□□ed □□on t□e □o□o□ n□ □S□S to□o□r□□□□c □ □□ □□eet□□

1910 Source Sheets

Buena Vista Lake
1910
30-minute, 125000

1906 Source Sheets

Bakersfield
1906
15-minute, 62500

Historical Topo Map

2018

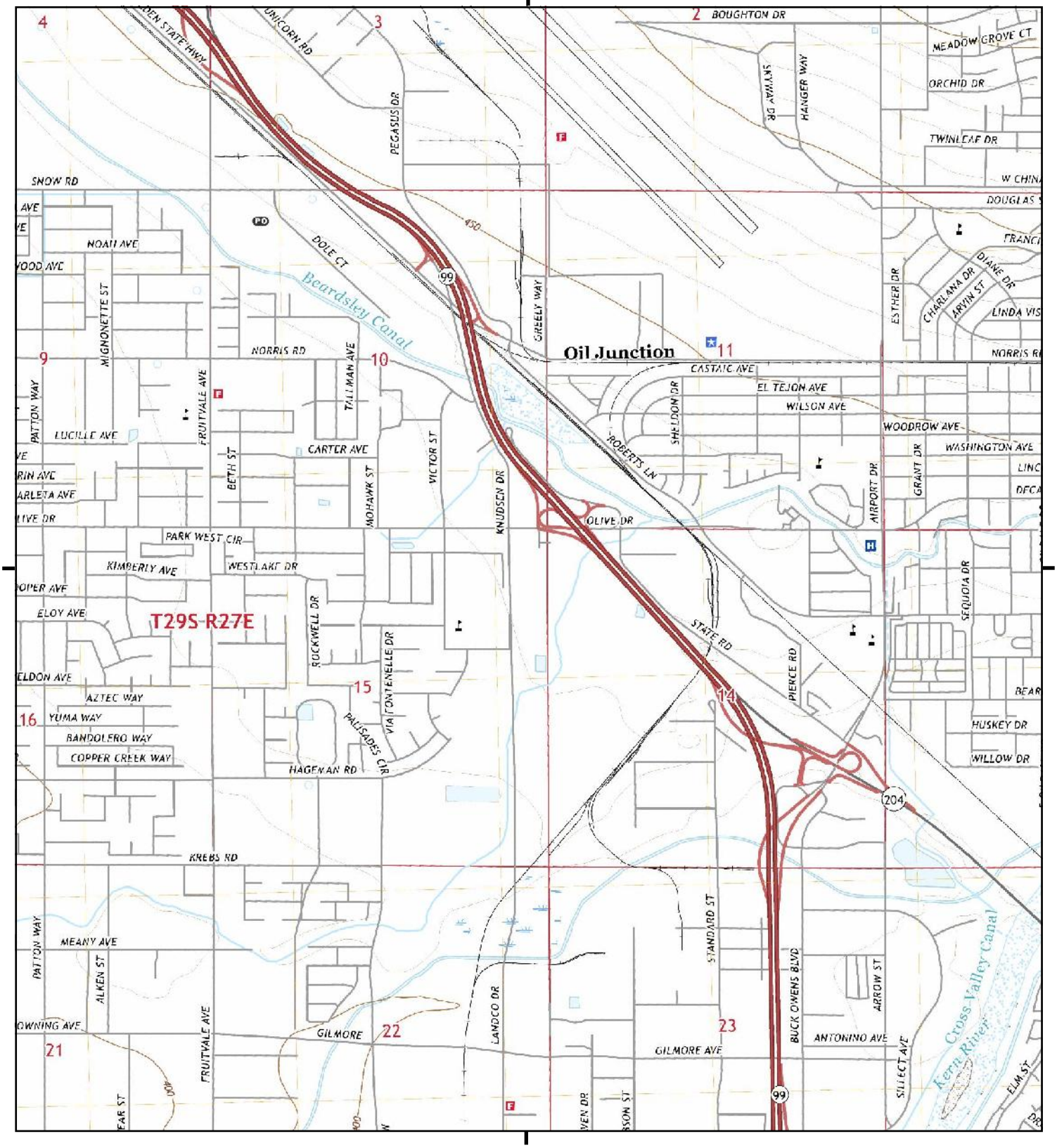

T□□□re□ort □nc□de□ □n□or□ □t□on □ro□ t□e □o□o□n□ □ □□ □□eet□□□□

0 Miles 0.25 0.5 1 1.5

NW N NE
W E
SW S SE

TP, Oildale, 2018, 7.5-minute

S□T□ □□M□□ Proposed Commercial Property
□DDR□SS□ 5656 Knudsen Drive
Bakersfield, CA 93308
C□□□□T□ Krazan & Associates, Inc.

N

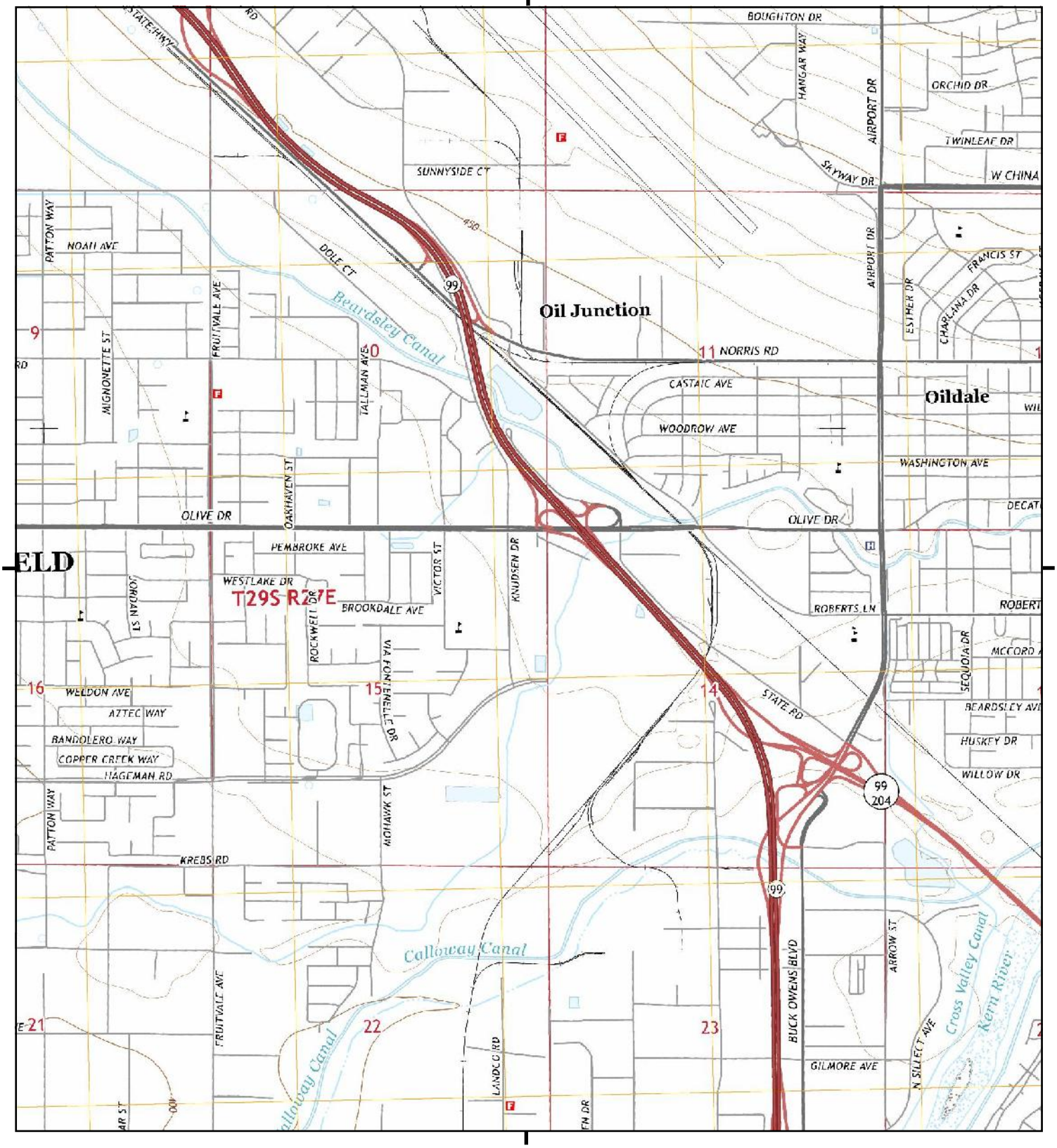

T□□□re□ort □nc□□de□ □n□or□ □t□on □ro□ t□e □o□o□n□ □ □□ □□eet□□□□

0 Miles 0.25 0.5 1 1.5

NW N NE
W E
SW S SE

TP, Oildale, 2015, 7.5-minute

S□T□ □□M□□ Proposed Commercial Property
□DDR□SS□ 5656 Knudsen Drive
Bakersfield, CA 93308
C□□□□T□ Krazan & Associates, Inc.

N

Historical Topo Map

2012

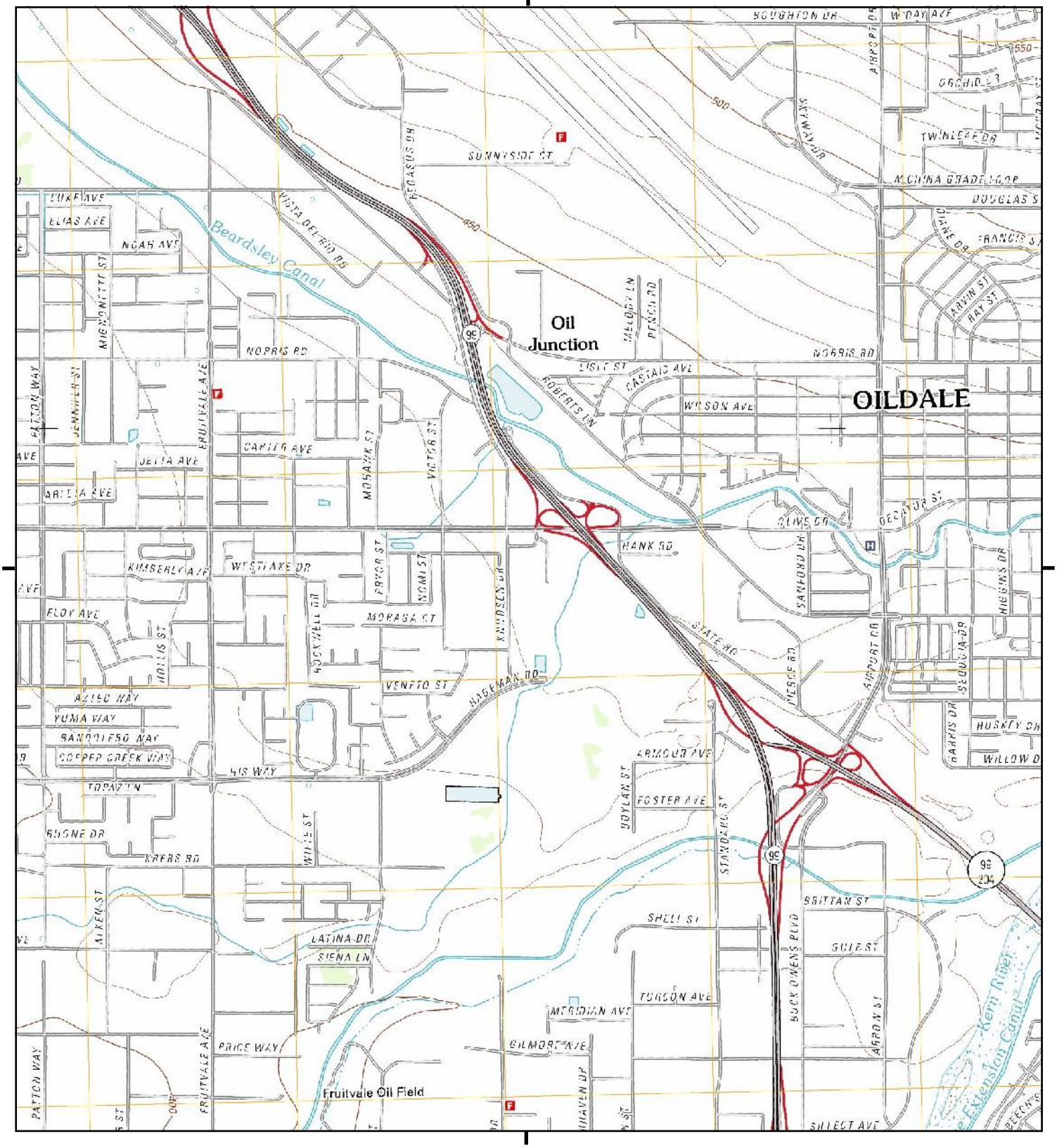

This report includes information for the following 7.5-minute quadrangle:

0 Miles 0.25 0.5 1 1.5

NW N NE
W E
SW S SE

TP, Oildale, 2012, 7.5-minute

SITE: Proposed Commercial Property
ADDRESS: 5656 Knudsen Drive
Bakersfield, CA 93308
CLIENT: Krazan & Associates, Inc.

N

6905491 - 4 Page 9

Historical Topo Map

1978



T□□□ re□ort □nc□□de□ □n□or□ □t□on □ro□ t□e □o□o□n□ □ □□ □□eet□□□□

0 Miles 0.25 0.5 1 1.5

NW N NE
W E
SW S SE

TP, Oildale, 1978, 7.5-minute

S□T□ □□M□□ Proposed Commercial Property
□DDR□SS□ 5656 Knudsen Drive
Bakersfield, CA 93308
C□□□□T□ Krazan & Associates, Inc.

N

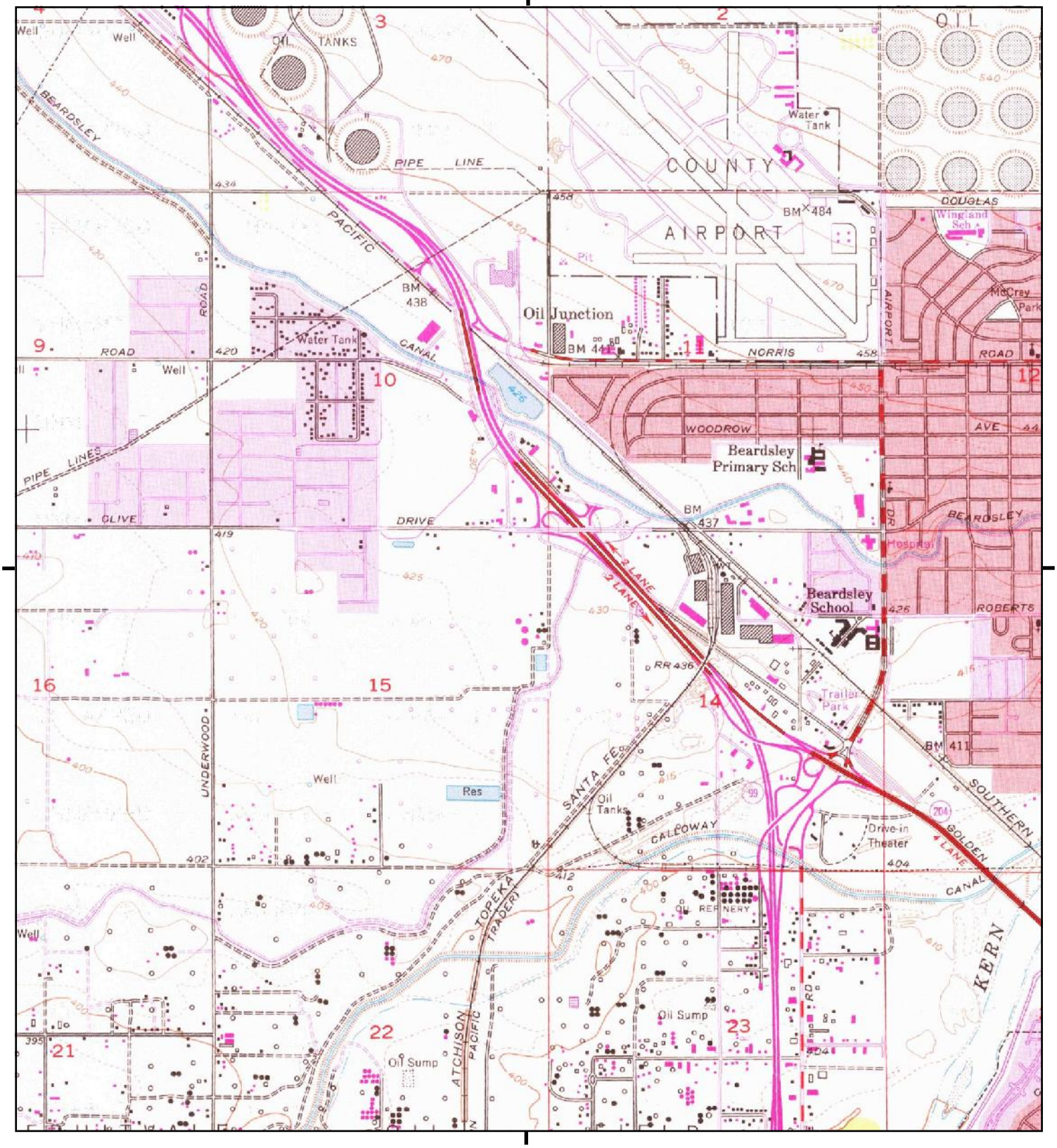

T□□□re□ort □nc□□de□ □n□or□ □t□on □ro□ t□e □o□o□n□ □ □□ □□eet□□□□

0 Miles 0.25 0.5 1 1.5

NW N NE
W E
SW S SE

TP, Oildale, 1973, 7.5-minute

S□T□ □□M□□ Proposed Commercial Property
□DDR□SS□ 5656 Knudsen Drive
Bakersfield, CA 93308
C□□□□T□ Krazan & Associates, Inc.

N

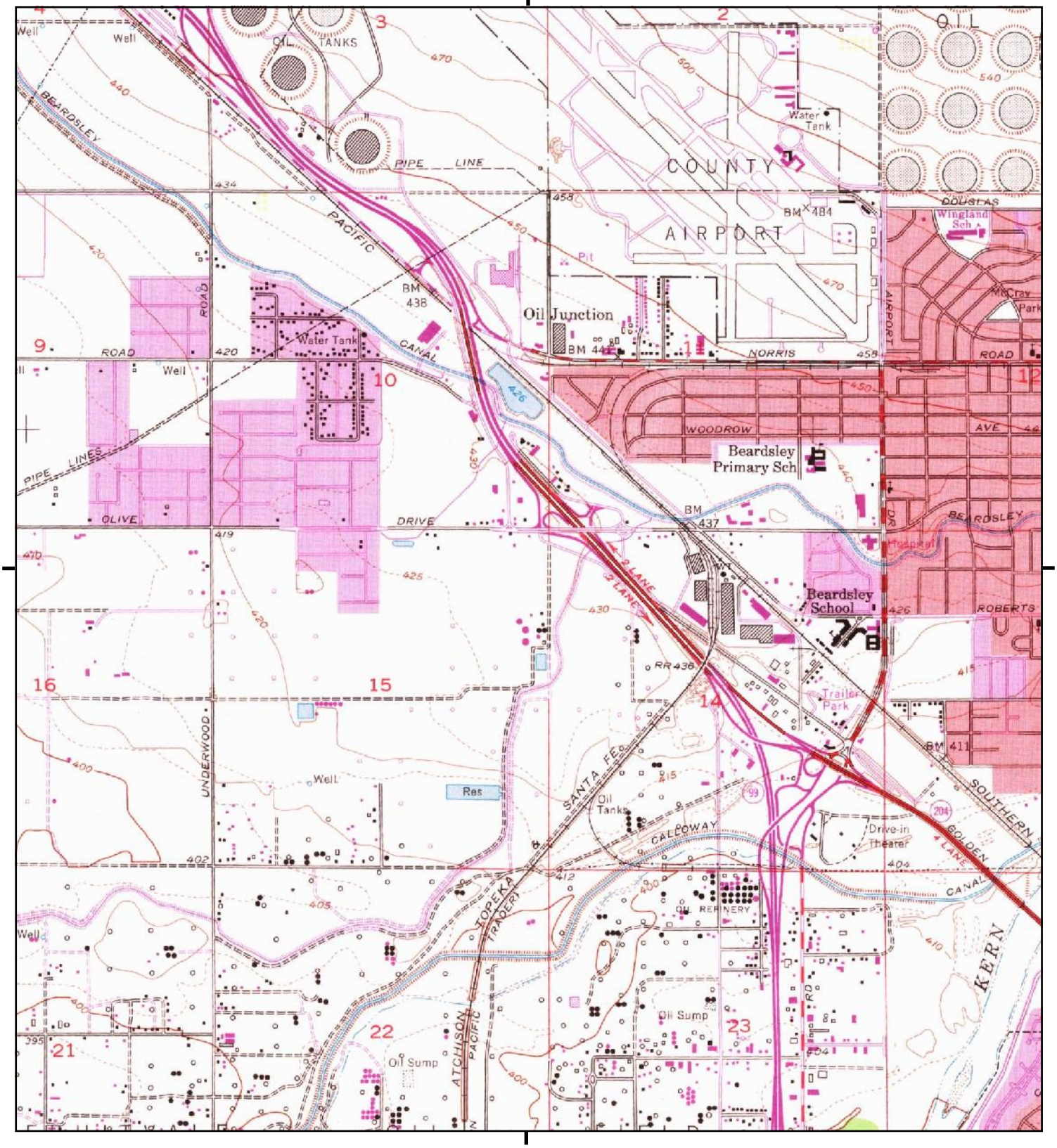

This report includes information for the following area:

0 Miles 0.25 0.5 1 1.5

NW N NE
W E
SW S SE

TP, Oildale, 1968, 7.5-minute

Site: Proposed Commercial Property
5656 Knudsen Drive
Bakersfield, CA 93308

Client: Krazan & Associates, Inc.

N

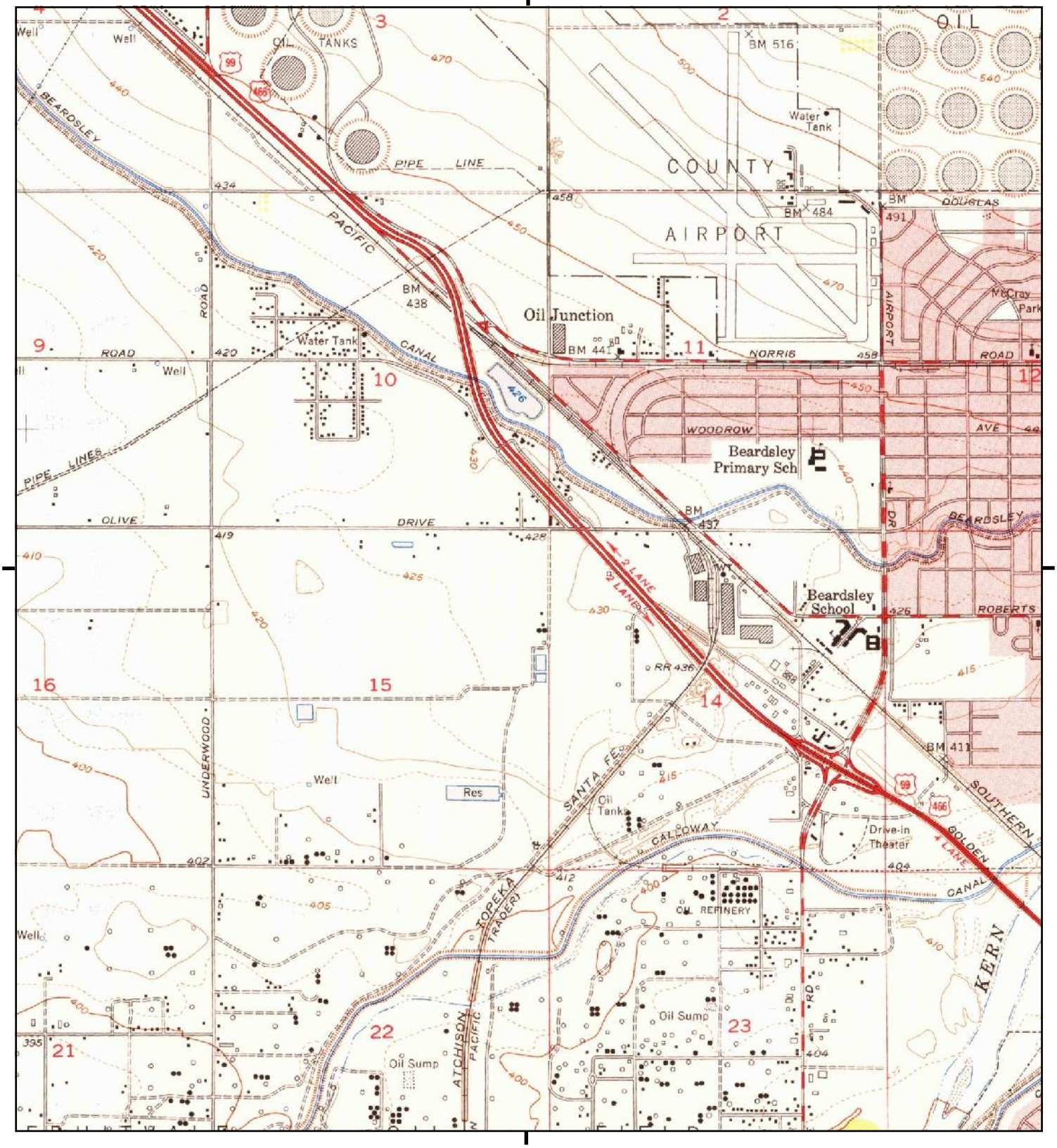

T□□□re□ort □nc□de□ □n□or□ □t□on □ro□ t□e □o□o□n□ □ □□ □□eet□□□□

0 Miles 0.25 0.5 1 1.5

NW N NE
W E
SW S SE

TP, Oildale, 1954, 7.5-minute

S□T□ □□M□□ Proposed Commercial Property
□DDR□SS□ 5656 Knudsen Drive
Bakersfield, CA 93308
C□□□□T□ Krazan & Associates, Inc.

N

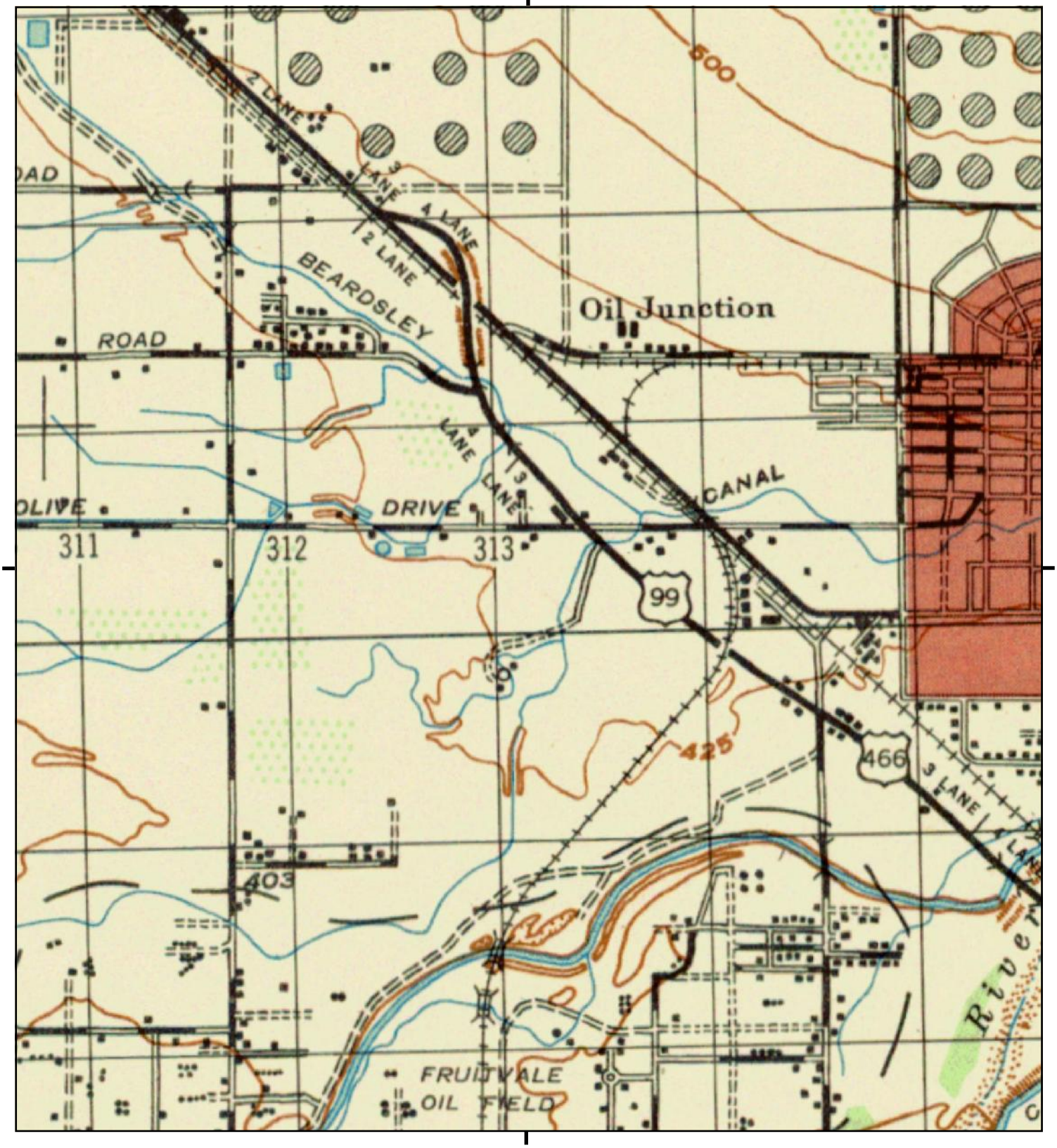

This report includes information from the following map

0 Miles 0.25 0.5 1 1.5

NW N NE
W E
SW S SE

TP, BAKERSFIELD WEST, 1947, 15-minute

S T M Proposed Commercial Property
DDR SS 5656 Knudsen Drive
Bakersfield, CA 93308
C T Krazan & Associates, Inc.

N

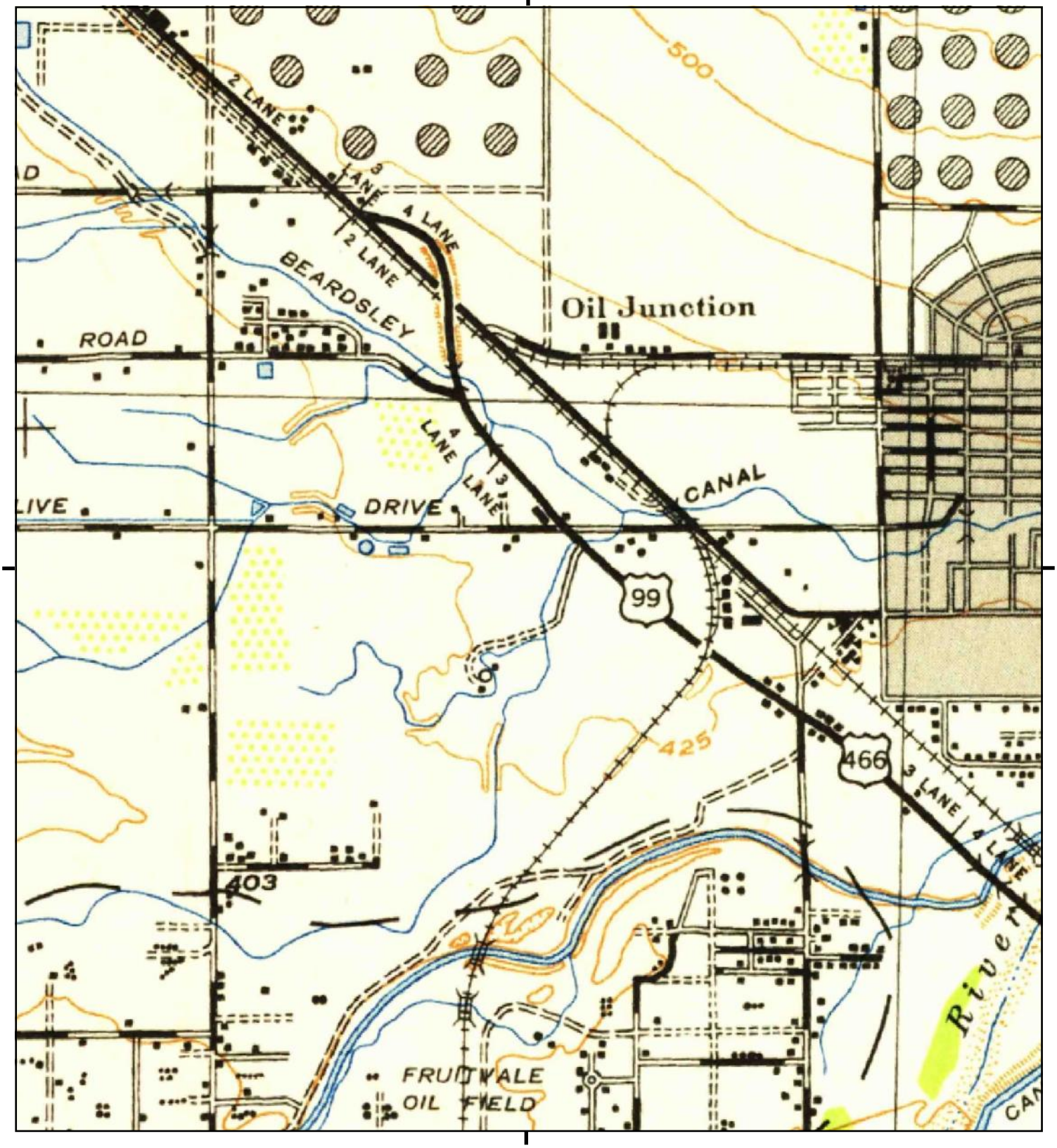

T□□ re□ort □nc□de□ □n□or□ □t□on □ro□ t□e
□o□o□n□ □ □□ □□eet□□□□

0 Miles 0.25 0.5 1 1.5

NW N NE
W E
SW S SE

TP, Bakersfield West, 1942, 15-minute

S□T□ □□M□□ Proposed Commercial Property
□DDR□SS□ 5656 Knudsen Drive
Bakersfield, CA 93308
C□□□□T□ Krazan & Associates, Inc.

N

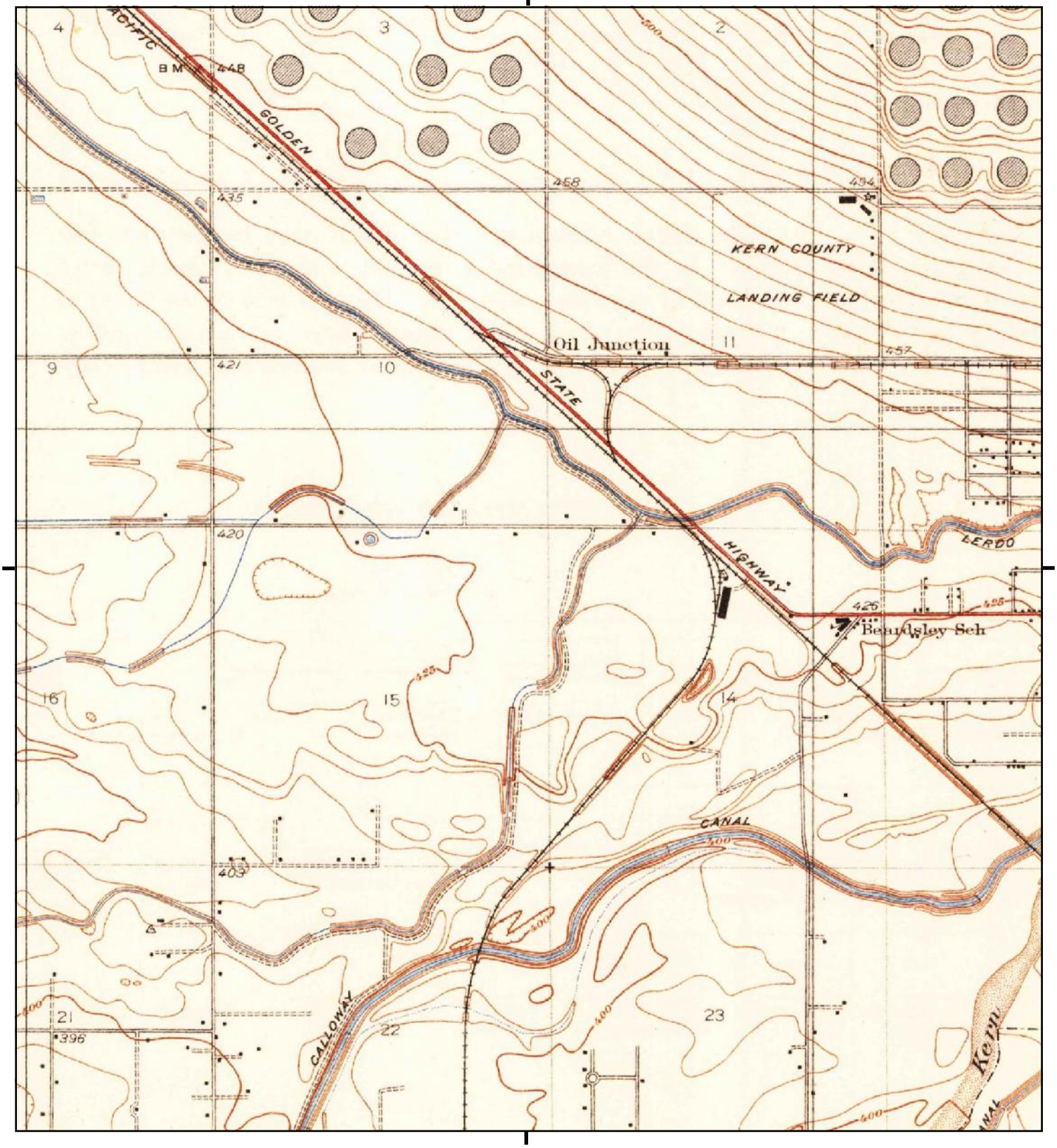

T□□□re□ort □nc□□de□ □n□or□ □t□on □ro□ t□e □o□o□n□ □ □□ □□eet□□□□

0 Miles 0.25 0.5 1 1.5

NW N NE
W E
SW S SE

TP, Oildale, 1935, 7.5-minute

S□T□ □□M□□ Proposed Commercial Property
□DDR□SS□ 5656 Knudsen Drive
Bakersfield, CA 93308
C□□□□T□ Krazan & Associates, Inc.

N

Historical Topo Map

1930

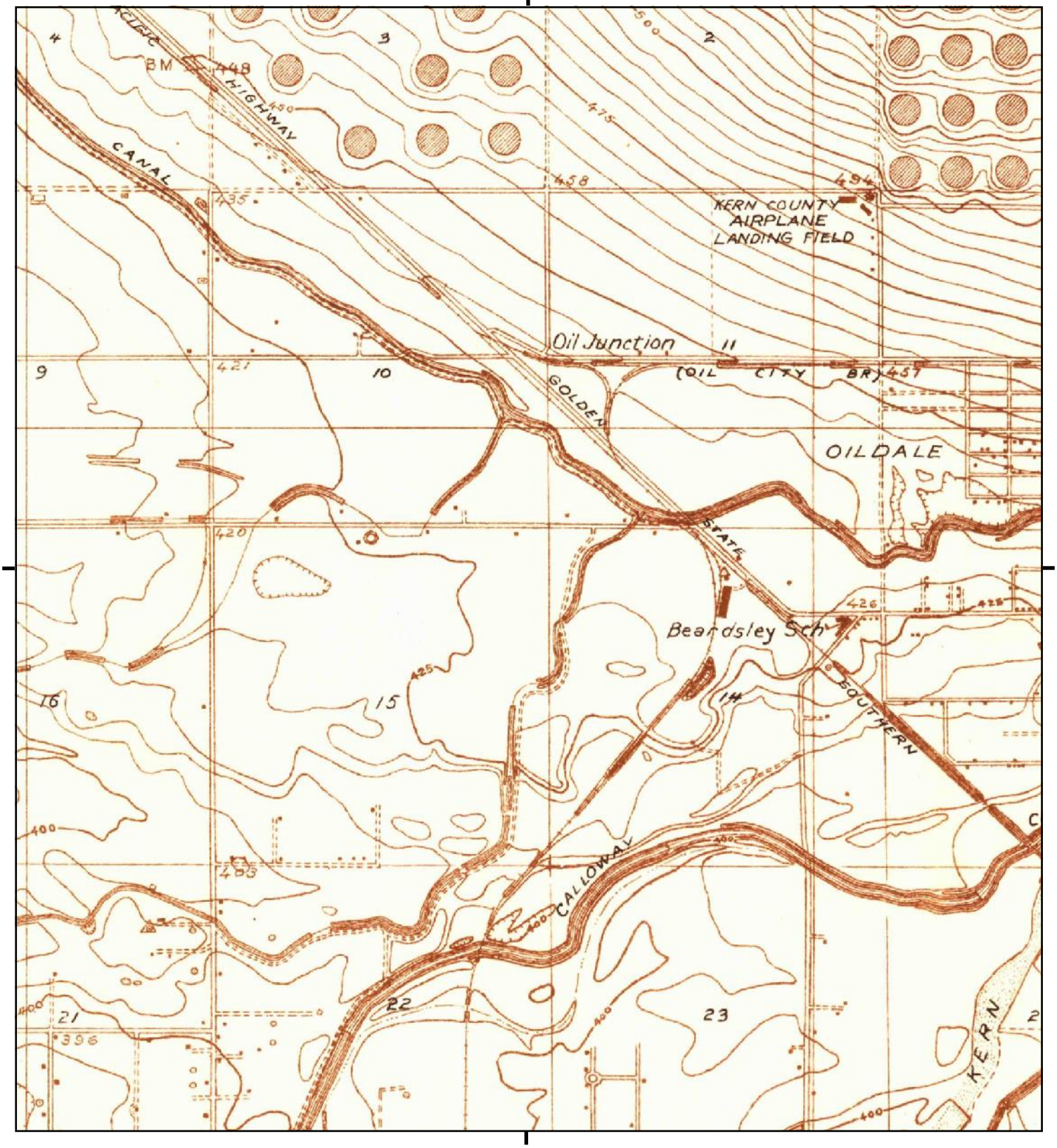

T□□□re□ort □nc□□de□ □n□or□ □t□on □ro□ t□e □o□o□n□ □ □□ □□eet□□□□

0 Miles 0.25 0.5 1 1.5

NW N NE
W E
SW S SE

TP, Oildale, 1930, 7.5-minute

S□T□ □□M□□ Proposed Commercial Property
□DDR□SS□ 5656 Knudsen Drive
Bakersfield, CA 93308
C□□□□T□ Krazan & Associates, Inc.

N

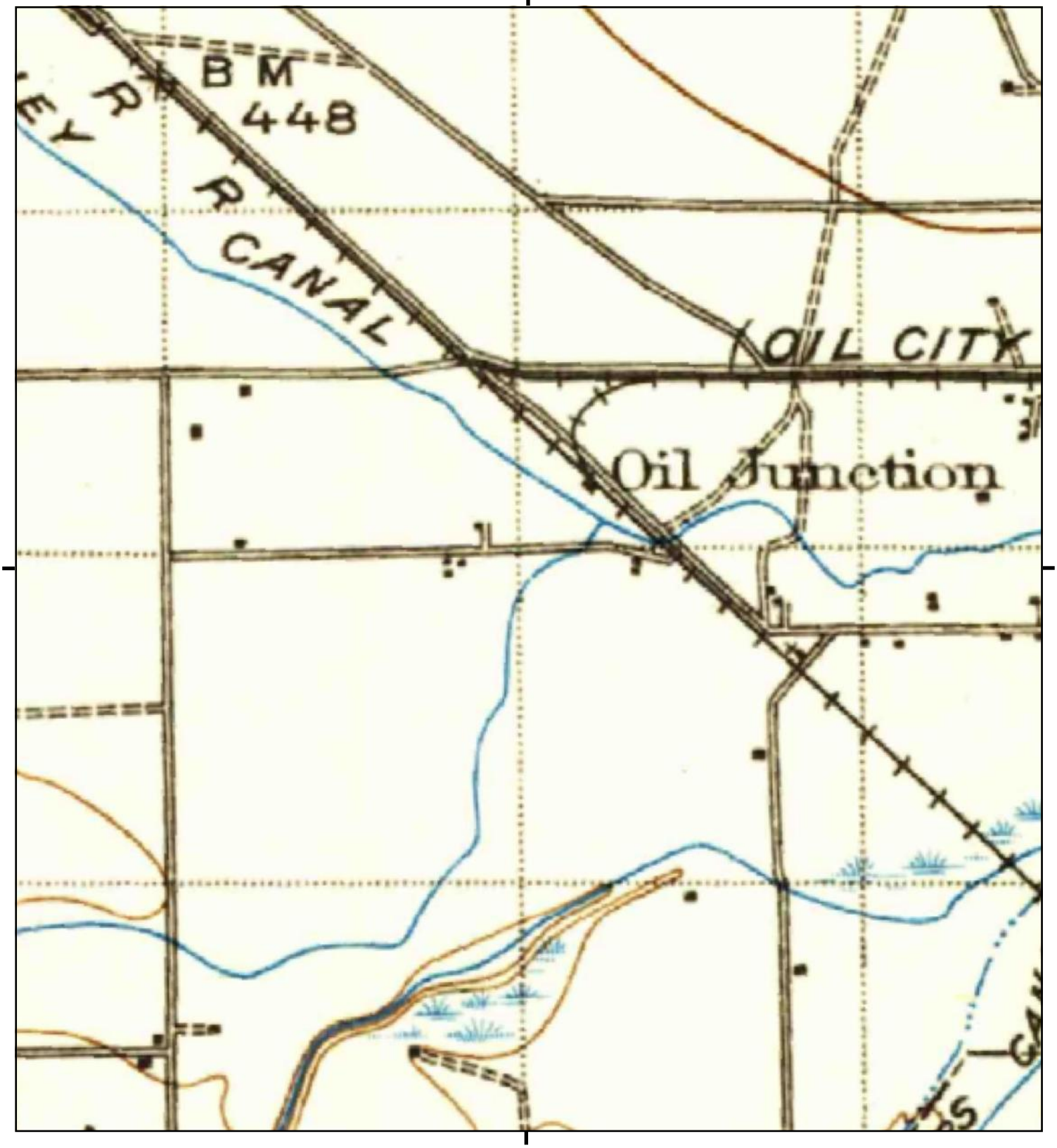

T□□□re□ort □nc□□de□ □n□or□ □t□on □ro□ t□e
□o□o□n□ □ □□ □□eet□□□□

0 Miles 0.25 0.5 1 1.5

NW N NE
W E
SW S SE

TP, Buena Vista Lake, 1912, 30-minute

S□T□ □□M□□ Proposed Commercial Property
□DDR□SS□ 5656 Knudsen Drive
Bakersfield, CA 93308
C□□□□T□ Krazan & Associates, Inc.

N

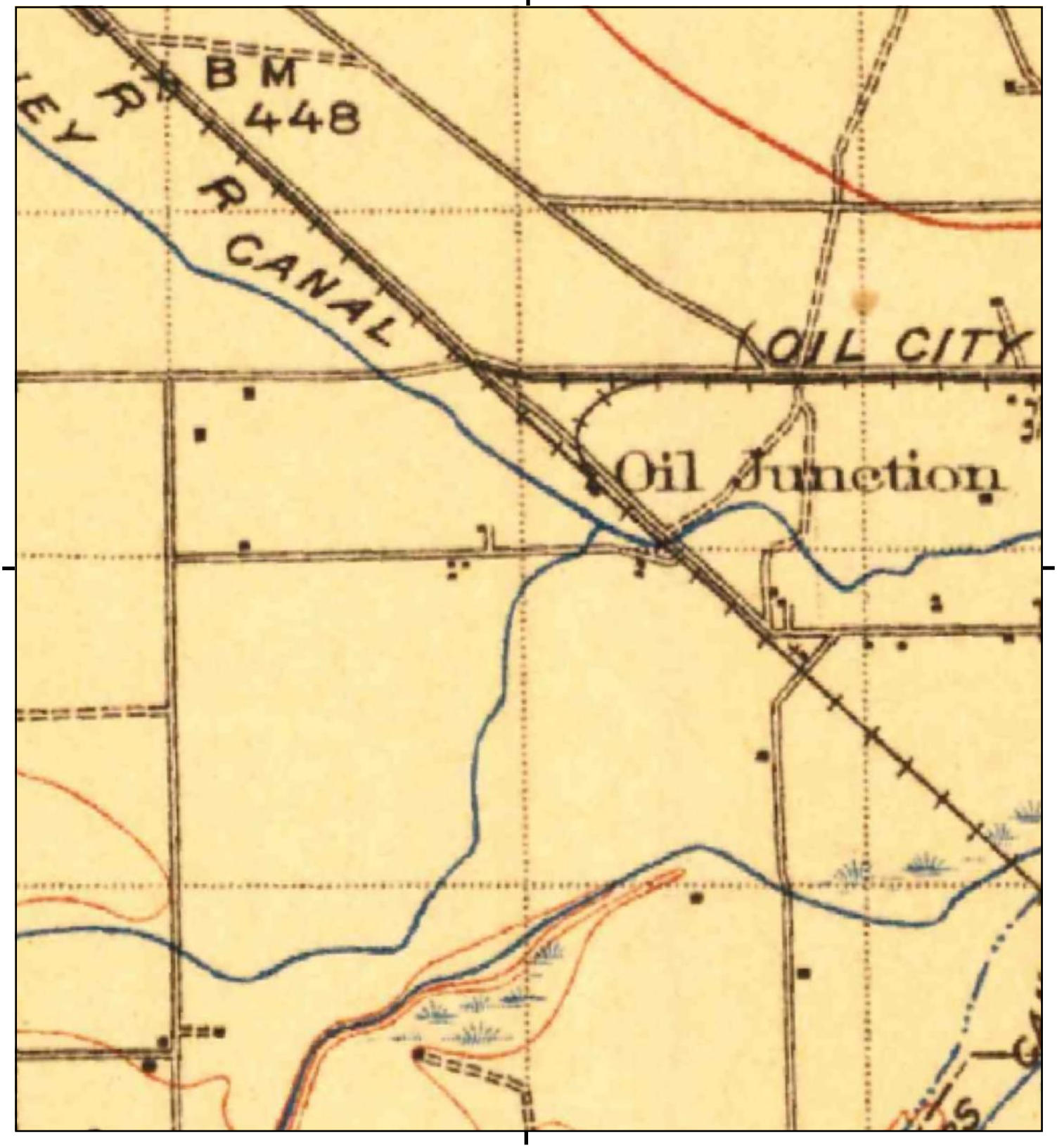

T□□□re□ort □nc□□de□ □n□or□ □t□on □ro□ t□e
□o□o□n□ □ □□ □□eet□□□□

0 Miles 0.25 0.5 1 1.5

NW N NE
W E
SW S SE

TP, Buena Vista Lake, 1910, 30-minute

S□T□ □□M□□ Proposed Commercial Property
□DDR□SS□ 5656 Knudsen Drive
Bakersfield, CA 93308
C□□□□T□ Krazan & Associates, Inc.

N

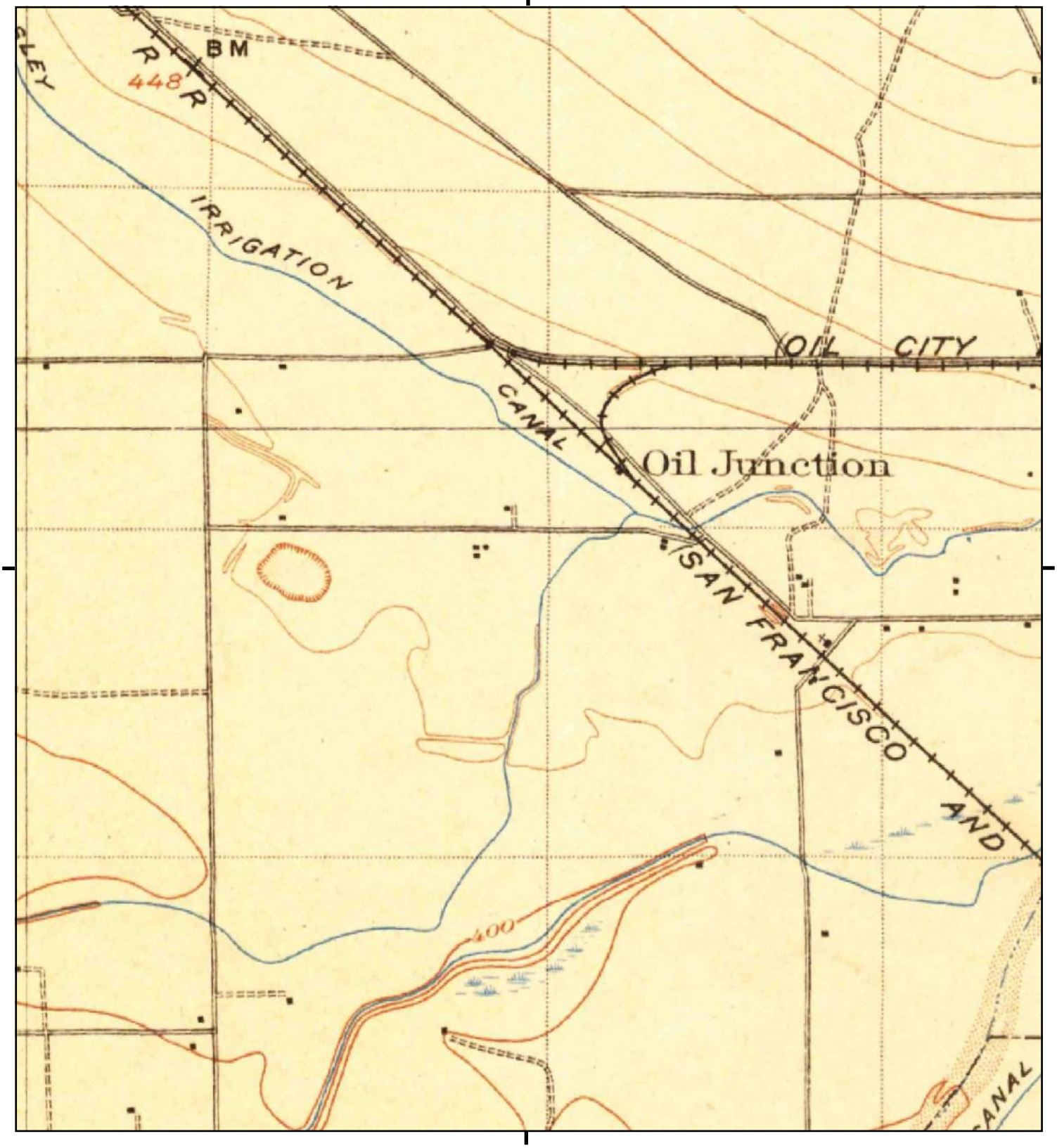

T□□□ re□ort □nc□□de□ □n□or□ □t□on □ro□ t□e
□o□o□n□ □ □□ □□eet□□□□

0 Miles 0.25 0.5 1 1.5

NW N NE
W E
SW S SE

TP, Bakersfield, 1906, 15-minute

S□T□ □□M□□ Proposed Commercial Property
□DDR□SS□ 5656 Knudsen Drive
Bakersfield, CA 93308
C□□□□T□ Krazan & Associates, Inc.

N

Appendix E

Proposed Commercial Property
5656 Knudsen Drive
Bakersfield, CA 93308

Inquiry Number: 6905491.5
March 21, 2022

The EDR-City Directory Abstract

EDR® Environmental Data Resources Inc

6 Armstrong Road
Shelton, CT 06484
800.352.0050
www.edrnet.com

TABLE OF CONTENTS

SECTION

Executive Summary

Findings

City Directory Images

Thank you for your business.
Please contact EDR at 1-800-352-0050
with any questions or comments.

Disclaimer - Copyright and Trademark Notice

This Report contains certain information obtained from a variety of public and other sources reasonably available to Environmental Data Resources, Inc. It cannot be concluded from this Report that coverage information for the target and surrounding properties does not exist from other sources. **NO WARRANTY EXPRESSED OR IMPLIED, IS MADE WHATSOEVER IN CONNECTION WITH THIS REPORT. ENVIRONMENTAL DATA RESOURCES, INC. SPECIFICALLY DISCLAIMS THE MAKING OF ANY SUCH WARRANTIES, INCLUDING WITHOUT LIMITATION, MERCHANTABILITY OR FITNESS FOR A PARTICULAR USE OR PURPOSE. ALL RISK IS ASSUMED BY THE USER. IN NO EVENT SHALL ENVIRONMENTAL DATA RESOURCES, INC. BE LIABLE TO ANYONE, WHETHER ARISING OUT OF ERRORS OR OMISSIONS, NEGLIGENCE, ACCIDENT OR ANY OTHER CAUSE, FOR ANY LOSS OR DAMAGE, INCLUDING, WITHOUT LIMITATION, SPECIAL, INCIDENTAL, CONSEQUENTIAL, OR EXEMPLARY DAMAGES. ANY LIABILITY ON THE PART OF ENVIRONMENTAL DATA RESOURCES, INC. IS STRICTLY LIMITED TO A REFUND OF THE AMOUNT PAID FOR THIS REPORT.** Purchaser accepts this Report "AS IS". Any analyses, estimates, ratings, environmental risk levels or risk codes provided in this Report are provided for illustrative purposes only, and are not intended to provide, nor should they be interpreted as providing any facts regarding, or prediction orforecast of, any environmental risk for any property. Only a Phase I Environmental Site Assessment performed by an environmental professional can provide information regarding the environmental risk for any property. Additionally, the information provided in this Report is not to be construed as legal advice.

Copyright 2020 by Environmental Data Resources, Inc. All rights reserved. Reproduction in any media or format, in whole or in part, of any report or map of Environmental Data Resources, Inc. or its affiliates is prohibited without prior written permission.

EDR and its logos (including Sanborn and Sanborn Map) are trademarks of Environmental Data Resources, Inc. or its affiliates. All other trademarks used herein are the property of their respective owners.

EXECUTIVE SUMMARY

DESCRIPTION

Environmental Data Resources, Inc.'s (EDR) City Directory Abstract is a screening tool designed to assist environmental professionals in evaluating potential liability on a target property resulting from past activities. EDR's City Directory Abstract includes a search and abstract of available city directory data. For each address, the directory lists the name of the corresponding occupant at five year intervals.

Business directories including city, cross reference and telephone directories were reviewed, if available, at approximately five year intervals for the years spanning 1922 through 2017. This report compiles information gathered in this review by geocoding the latitude and longitude of properties identified and gathering information about properties within 660 feet of the target property.

A summary of the information obtained is provided in the text of this report.

RECORD SOURCES

EDR's Digital Archive combines historical directory listings from sources such as Cole Information and Dun & Bradstreet. These standard sources of property information complement and enhance each other to provide a more comprehensive report.

EDR is licensed to reproduce certain City Directory works by the copyright holders of those works. The purchaser of this EDR City Directory Report may include it in report(s) delivered to a customer. Reproduction of City Directories without permission of the publisher or licensed vendor may be a violation of copyright.

RESEARCH SUMMARY

The following research sources were consulted in the preparation of this report. An "X" indicates where information was identified in the source and provided in this report.

Year	Source	TP	Adjoining	Text Abstract	Source Image
2017	Cole Information Services	-	X	X	-
2014	Cole Information Services	-	X	X	-
2009	Cole Information Services	-	X	X	-
2004	Cole Information Services	-	X	X	-
2002	R.L. Polk Co Publishers	-	X	X	X
1999	Cole Information Services	-	X	X	-
1995	R.L. Polk Co Publishers	-	X	X	X
1994	Cole Information Services	-	X	X	-
1990	Pacific Bell Telephone Co	-	X	X	-
1986	Pacific Telephone	-	X	X	-

EXECUTIVE SUMMARY

Year	Source	TP	Adjoining	Text Abstract	Source Image
1980	R.L. Polk Co Publishers	-	X	X	X
1976	B&G Publications	-	-	-	-
1975	R.L. Polk Co Publishers	-	X	X	X
1971	B&G Publications	-	-	-	-
1970	R.L. Polk Co Publishers	-	X	X	X
1965	R.L. Polk Co Publishers	-	-	-	-
1960	R.L. Polk Co Publishers	-	-	-	-
1955	R. L. Polk Co.	-	-	-	-
1951	R. L. Polk Co.	-	-	-	-
1945	R. L. Polk Co.	-	-	-	-
1940	R. L. Polk Co.	-	-	-	-
1935	R.L. Polk Co Publishers	-	-	-	-
1930	R. L. Polk Co.	-	-	-	-
1928	R.L. Polk Co Publishers	-	-	-	-
1922	Polk-Husted Directory Co.	-	-	-	-

RECORD SOURCES

EDR's Digital Archive combines historical directory listings from sources such as Cole Information and Dun & Brad street. These standard sources of property information complement and enhance each other to provide a more comprehensive report.

EDR is licensed to reproduce certain City Directory works by the copyright holders of those works. The purchaser of this EDR City Directory Report may include it in report(s) delivered to a customer. Reproduction of City Directories without permission of the publisher or licensed vendor may be a violation of copyright.

Data by
infoUSA®

Copyright©2008
All Rights Reserved

EXECUTIVE SUMMARY

SELECTED ADDRESSES

The following addresses were selected by the client, for EDR to research. An "X" indicates where information was identified.

Address	*Type*	*Findings*
5512 Knudsen Drive	Client Entered	

FINDINGS

TARGET PROPERTY INFORMATION

ADDRESS

5656 Knudsen Drive
Bakersfield, CA 93308

FINDINGS DETAIL

Target Property research detail.

FINDINGS

ADJOINING PROPERTY DETAIL

The following Adjoining Property addresses were researched for this report. Detailed findings are provided for each address.

KNUDSEN DR

5725 KNUDSEN DR

Year	Uses	Source	
2017	AUTO SPA EXPRESS WASH INC	Cole Information Services	
2014	AUTO SPA EXPRESS WASH INC	Cole Information Services	
2009	OLIVE DRIVE CAR WASH	Cole Information Services	
2004	OCCUPANT UNKNOWN	Cole Information Services	
	BOB WHITE ENTERPRISES INC	Cole Information Services	
2002	OLIVE DRIVE CAR WASH car w ashing & polishing	R.L. Polk Co Publishers	Image pg. A1

OLIVE DR

5201 OLIVE DR

Year	Uses	Source	
2017	CHEVRON	Cole Information Services	
2014	OLIVE CHEVRON	Cole Information Services	
2009	KEESTER INC	Cole Information Services	
2002	CHEVRON serv stations gasoline & oil	R.L. Polk Co Publishers	Image pg. A2
1999	OLIVE DRIVE CHEVRON	Cole Information Services	
1995	KEESTER RILEY CHEVRON gas sta l	R.L. Polk Co Publishers	Image pg. A3
1994	RILEY KEESTER CHEVRON	Cole Information Services	
1990	KEESTER RILEY CHEVRON SERVICE	Pacific Bell Telephone Co	
1986	KEESTER RILEY CHEVRON SERVICE	Pacific Telephone	
1975	Keester Riley Chevron	R.L. Polk Co Publishers	Image pg. A5
1970	Standard Stations Inc	R.L. Polk Co Publishers	Image pg. A6

5203 OLIVE DR

Year	Uses	Source
2017	7ELEVEN	Cole Information Services

FINDINGS

Year	Uses	Source	
2017	REDBOX	Cole Information Services	
2014	7ELEVEN	Cole Information Services	
2009	7 ELEVEN	Cole Information Services	
2004	7 ELEVEN 2133 32257	Cole Information Services	
2002	7 ELEVEN FOOD STORE convenience stores	R.L. Polk Co Publishers	Image pg. A2
1999	SEVEN ELEVEN FOOD STORES	Cole Information Services	

5213 OLIVE DR

Year	Uses	Source	
1990	+5300 TEXACO	Pacific Bell Telephone Co	
	CARROLLS EXXON	Pacific Bell Telephone Co	
1986	CARROLLS EXXON	Pacific Telephone	
1980	Dicks Exxon	R.L. Polk Co Publishers	Image pg. A4
1975	Dicks Exxon	R.L. Polk Co Publishers	Image pg. A5
1970	Humrnble Oil Service Station	R.L. Polk Co Publishers	Image pg. A6

5301 OLIVE DR

Year	Uses	Source	
2017	HALL DAVID	Cole Information Services	
	STATE FARM INSURANCE	Cole Information Services	
2004	ONE HOUR MARTINIZING	Cole Information Services	
2002	ONE HOUR MARTINIZING cleaners	R.L. Polk Co Publishers	Image pg. A2
1999	ONE HOUR MARTINIZING	Cole Information Services	
1995	Vacant	R.L. Polk Co Publishers	Image pg. A3
	SPRAY RAITE CAR WASH	R.L. Polk Co Publishers	Image pg. A3
1994	DOMINOS PIZZA	Cole Information Services	
	SPRAYRITE CAR WASH	Cole Information Services	
1990	DOMINOS PIZZA	Pacific Bell Telephone Co	
1986	DOMINOS PIZZA	Pacific Telephone	
1980	L & L Jolly Kone restr	R.L. Polk Co Publishers	Image pg. A4
1975	L & L Jolly Kone restr	R.L. Polk Co Publishers	Image pg. A5
1970	L & L Jolly Kone restr	R.L. Polk Co Publishers	Image pg. A6

FINDINGS

5303 OLIVE DR

Year	*Uses*	*Source*	
2017	THE OLD HACIENDA	Cole Information Services	
2014	OLD HACIENDA THE	Cole Information Services	
2009	WELLS FARGO BANK	Cole Information Services	
	THE CATERING STOP	Cole Information Services	
2004	QUE PASA MEXICAN CAFE	Cole Information Services	
	OCCUPANT UNKNOWN	Cole Information Services	
2002	OLD HACIENDA restaurants	R.L. Polk Co Publishers	Image pg. A2
1999	OLD HACIENDA MEXICAN RESTAURANT THE	Cole Information Services	
1995	FIRST INTERSTATE BANK	R.L. Polk Co Publishers	Image pg. A3
1994	VALERIE HESSLER	Cole Information Services	
1980	California Republic Bank	R.L. Polk Co Publishers	Image pg. A4

FINDINGS

ADJOINING PROPERTY: ADDRESSES NOT IDENTIFIED IN RESEARCH SOURCE

The following Adjoining Property addresses were researched for this report, and the addresses were not identified in research source.

Address Researched	Address Not Identified in Research Source
5201 OLIVE DR	2004, 2002, 1995, 1990, 1986, 1980, 1976, 1975, 1971, 1970, 1965, 1960, 1955, 1951, 1945, 1940, 1935, 1930, 1928, 1922
5201 OLIVE DR	2017, 2014, 2009, 2004, 1999, 1994, 1980, 1976, 1971, 1965, 1960, 1955, 1951, 1945, 1940, 1935, 1930, 1928, 1922
5203 OLIVE DR	2017, 2014, 2009, 2004, 1999, 1995, 1994, 1990, 1986, 1980, 1976, 1975, 1971, 1970, 1965, 1960, 1955, 1951, 1945, 1940, 1935, 1930, 1928, 1922
5203 OLIVE DR	2002, 1995, 1994, 1990, 1986, 1980, 1976, 1975, 1971, 1970, 1965, 1960, 1955, 1951, 1945, 1940, 1935, 1930, 1928, 1922
5213 OLIVE DR	2017, 2014, 2009, 2004, 2002, 1999, 1995, 1994, 1976, 1971, 1965, 1960, 1955, 1951, 1945, 1940, 1935, 1930, 1928, 1922
5301 OLIVE DR	2017, 2014, 2009, 2004, 1999, 1994, 1976, 1971, 1965, 1960, 1955, 1951, 1945, 1940, 1935, 1930, 1928, 1922
5301 OLIVE DR	2014, 2009, 2002, 1995, 1990, 1986, 1980, 1976, 1975, 1971, 1970, 1965, 1960, 1955, 1951, 1945, 1940, 1935, 1930, 1928, 1922
5303 OLIVE DR	2002, 1995, 1990, 1986, 1980, 1976, 1975, 1971, 1970, 1965, 1960, 1955, 1951, 1945, 1940, 1935, 1930, 1928, 1922
5303 OLIVE DR	2017, 2014, 2009, 2004, 1999, 1994, 1990, 1986, 1976, 1975, 1971, 1970, 1965, 1960, 1955, 1951, 1945, 1940, 1935, 1930, 1928, 1922
5725 KNUDSEN DR	2017, 2014, 2009, 2004, 1999, 1995, 1994, 1990, 1986, 1980, 1976, 1975, 1971, 1970, 1965, 1960, 1955, 1951, 1945, 1940, 1935, 1930, 1928, 1922
5725 KNUDSEN DR	2002, 1999, 1995, 1994, 1990, 1986, 1980, 1976, 1975, 1971, 1970, 1965, 1960, 1955, 1951, 1945, 1940, 1935, 1930, 1928, 1922

TARGET PROPERTY: ADDRESS NOT IDENTIFIED IN RESEARCH SOURCE

The following Target Property addresses were researched for this report, and the addresses were not identified in the research source.

Address Researched	Address Not Identified in Research Source
5656 Knudsen Drive	2017, 2014, 2009, 2004, 2002, 1999, 1995, 1994, 1990, 1986, 1980, 1976, 1975, 1971, 1970, 1965, 1960, 1955, 1951, 1945, 1940, 1935, 1930, 1928, 1922

Source Page Images Appendix

KNUDSEN DR 2002

Polk Directories Now on the Internet @ www.MrPolk.com

KLAMATH WAY Cont'd
6900 @ Hammer Brandt
A Demita Sandra M [2]
B - D Not Verified (3 Apts)
6901 A Bailey Donald W & Ellen R [9] 661-834-3062
B Sniffin Grant J
B @ Sniffin Susan M
C @ Tolmosoff Patricia
C @ Valov Jeremy
D Not Verified
6904 @ Smith Tanis L
A Not Verified
B Szalay Suzanne K [2] 661-397-0624
C Not Verified
D Honea Carole L [2]
6905 A Stites Eldene A [14]
B Not Verified
C @ Willhite Russell L
D Not Verified
6908 Castro Esther V [9]
A - D Not Verified (4 Apts)
6909 Seal Michelle L [9]
A - B Not Verified (2 Apts)
C Ortiz Stephanie R [4]
D Nutt Robert A [9] 661-834-6463
6913 @ Meyer Darin 661-832-7933
A @ Aldridge Shannon L
B - C Not Verified (2 Apts)
D Zuffinetti Wes M [2] 661-398-1206
+ HOAD LN BEGINS
BUSINESSES 2 HOUSEHOLDS 115

KLEINPELL AVE (BAKERSFIELD)
• ZIP CODE 93309 CAR-RT C009
5501 WAYNE VANHORN ELEM SCHOOL schools 661-324-6538
5600 @ Singh Paramjit 661-634-9578
A Patrick Lynn [4] ..661-633-1646
A Patrick Marilyn 661-633-1646
C Chuang Albert K [6]
C Chuang Isabel L
C @ Moland Beverly L 805-397-6356
C Moland Palmer C ..805-397-6356
5602 @ Rodriguez Reynaldo T
B @ Dumler Janice M
B Dumler Tracie
B Martin Renae J & Jeremy L [4]
5604 A Newton Eric D [2] ..661-863-0267
A Newton Kim M 661-863-0267
C Dossaji Iqbal I & Tasneem I [4] 661-631-1037
5609 @ Amidon Kent
5613 Gunawan Engel I [2]
5701 Not Verified
5705 Kennedy Gwen L [20]
5709 Martin Diep N [20]
5713 Pitcher Richard A & Catherine A [7]
5801 Cooper Karen J [6]
@ Fetzer William
5802 Rockholt Kathleen
Rockholt William V [3]
5804 Not Verified
5805 Rockholt Billy V [9]
Rockholt Coral T
5808 Saavedra Guillermo J [3]
5809 Not Verified
5812 Panici Nick J & Lori L [10] 661-861-1389
5813 Toy Charles R & Janie D [4]
5900 Not Verified
5901 Murkland Cynthia E [9]
5904 Anderson Donna M
Anderson Michael L [7]
5905 Not Verified
5908 Garcia Juan M & Yolanda R [7] 661-325-6717
5909 Ostrovski Amy [20]
Ostrovski Leanne B
BUSINESSES 1 HOUSEHOLDS 30

KLEMER ST (BAKERSFIELD)-FROM 14963 PALM AVE NORTH
• ZIP CODE 93312 CAR-RT R026
1900 Kangles Nickolas C & Cindy E [9]
1901 Massey Don E Sr & Janet L [5]
1908 Aukland Kenneth W & Gayle E [7] 661-589-7552
1909 Janak Amy L
Janak Jordan R [9]
1916 Cross Kenneth L & Peggy J [5] 661-587-8932
1917 Cain Vaughn E [9]
1933 @ Hall Richard
2000 Barger David L [14] ..661-589-8859
Barger Jerl 661-589-8859
2001 Hopkins Darren K & Christina C [6]
2008 Chiachi Steven L & Dawn L [10]
2009 Henderson William E & Julie R [9]
2016 Taylor Terry D [14]
2017 Decamp Donald T & Celeste H [9]
2100 Mioni Yvette S [6]
2108 Horsch Chas B & Maureen R [8]
2116 Meyer Mike [17] 661-589-9771
+ RICOH WAY BEGINS
2200 Alexanderrd Donald C & Sandra L [6]
2208 Tatum Robert D & Linda L [17]
2216 Sherman Chester A [17]

KLEMER ST Cont'd
+ HENDERSON AVE INTERSECTS
HOUSEHOLDS 19

KNOLL DR (BAKERSFIELD)
• ZIP CODE 93308 CAR-RT C026
4100 Roderick Lorie L [5] 661-399-6850
+ MCKELVEY AVE CONTINUES
4106 Carroll Larry D [5]
4112 Rateliff James D Jr & Gloria D [16]
4200 Sellers Robert L & Fontia L [9]
4201 Tolliver Murle O & Betty J [20] 661-393-5201
4206 Lancaster Ronald S & Debbie L [5]
4212 Nipper Vernon W & Lisa N [5]
4300 Smith Charlotte R & Ronnie D [15]
4301 @ Blackburn Joshua W 661-391-8014
Blackburn Misty 661-391-8014
4306 Donaldson Raymond S [20]
4307 Holmes Karen S & Michael E [20]
4313 Layman-Conner Suzan L [5]
4400 Conner Steve G Sr [5] 661-393-9644
4401 Fitzpatrick Tim W & Judith C [9]
4406 Banks Orland R & Janet L [9]
4407 Not Verified
4412 Hetblack Stephen E & Eyvonne L [8]
4413 Richards Dale R & Rhonda R [20]
4418 Webb Dorene R
Webb Jeramy E [5]
4419 Peterson Eva 661-399-6886
Peterson Norman E [20] 661-399-6886
4500 Barksdale Edward W [20]
Barksdale Peggy A
4501 Not Verified
4506 Fuhrman Clair W Jr & Louwanna L [20] 661-393-6467
4507 Neal Larry Sr & Karol B [20] 661-399-5858
4512 Wallace Jerry W & Carol E [16]
4513 Sharp Bob C & Julie A [10]
4518 Not Verified
4519 @ Henson James
4600 Emerson Barbara J ..661-399-4126
Emerson Calvin C [20] 661-399-4126
4601 Sparling James W & Joanne A [19] 661-393-2765
4606 Fisher Robert J [20]
4607 Corwin Kelly [14] 661-399-4229
Corwin Michael A 661-399-4229
4612 Not Verified
4618 Woods Robert F [20]
Woods Taree L
+ GLENCANNON ST ENDS
HOUSEHOLDS 34

KNOLLWOOD ST (BAKERSFIELD)-FROM 3401 DOVEWOOD ST WEST
• ZIP CODE 93309 CAR-RT C038
4400 Sims Donald M & Susan J [20] 661-832-1642
4404 Espinoza Richard A Jr & Angela [10]
4408 Blake Denise 661-836-9557
Blake Tom R [16] 661-836-9557
4412 Fujihara Fred F & Donna E [18]
+ ACTIS RD INTERSECTS
+ ACTIS ST INTERSECTS
HOUSEHOLDS 4

KNOTTS ST (BAKERSFIELD)-FROM 2099 N INYO ST EAST
• ZIP CODE 93305 CAR-RT C004
300 O'Rourke Siobhan [6] ..661-864-0475
+ ALTA VISTA DR CONTINUES
301 1/2 @ Linn Terry L 661-327-1160
302 Not Verified
303 Cazares Sergio S [9]
303 1/2 Sallgado Cassandra R [3]
304 Brown Roger L [7] 661-322-6365
307 Graves Dale V [20]
308 Baker Lollie R [9]
Baker Pamela M
311 Solis Herlinda M [3]
Solis Rita
313 @ Kaus David A
Kaus Kimberly
315 Wall Margaret M [9]
316 Not Verified
317 Boden Josie
@ Boden Richard
Sanchez Felix [3] 661-328-1978
322 @ Cardenas Guadalupe 661-864-1854
322 1/2 @ Contreras Teresa
+ N INYO ST ENDS
400 @ Childers Nelly
401 - 403 Not Verified (2 Hses)
404 Gray Christopher [4]
405 Rangel Adan N [9]
Rangel Maria J
407 @ Jordan Rose 661-324-1845
A Egan Celeste J [5]
408 Gutierrez Miguel Jr [5]
Gutierrez Shantel
418 Morris Chery L [19]
419 Watkins Alexis O [3]
420 Cisneros Jose L [6]

KNOTTS ST Cont'd
Cisneros Rosa E
421 @ Gillespie Matthew T
Gillespie Victoria C
424 Valdez Rafael K [7]
425 Bonilla Clelia [2] 661-325-5338
Helms Justin L [2] 661-324-3638
@ Navarro Armando ..661-861-0720
C Chavez Gustavo C [5]
C Chavez Maria
428 Not Verified
430 Tyrrel Rita A [7] 661-861-0190
431 Gallegos Carmen [4]
431 1/2 Marquez David D [3] 661-634-9149
@ Medina Erika R 661-634-9149
+ N TULARE ST ENDS
500 Escalante Reimundo [3] 661-633-1239
501 Not Verified
505 @ Enriquez Brianna ..661-637-1439
D Enriquez Eva S [5] ..661-325-3190
D Enriquez Lucy N 661-325-3190
508 Not Verified
512 Moreno Balvina A [9] 661-328-0893
513 Adams Bertha M [20] 661-324-1871
516 Moreno Roman G [20]
517 Moreno Rosa [2] 661-631-0487
Rodriguez Rosendo P [15]
518 Quintero Francisco
Quintero Juan R [20]
523 Alvarez Frank F Jr & Linda Y [20]
525 Cortes Asuncion
Cortes Pedro J [9]
526 Not Verified
528 Blattenberg M [6] 661-328-9971
+ N KERN ST INTERSECTS
600 Russell Deidra K
Russell Nathan E [5]
@ Vargas Jose
601 Lammers Charlotte F [20]
602 Warren Bruce [3]
604 Not Verified
605 Hodge Cay [3]
606 @ Sabalza Crisantos ..661-322-4873
608 Garcia Olegario H [9] ..661-326-8694
609 Gamboa Adrienne O
Gamboa Norma G [9]
613 Torres Ana M [8]
Torres Maribel
614 Rodriguez Ann M [20]
Rodriguez Julie R
619 Navarro Lucila [3] 661-327-4158
Reyes Pedro A & Margarita F [12] 661-322-7129
620 Perez Norma L [2]
627 Lee Ana
@ Lee Timothy W
631 1/2 Not Verified
+ N BAKER ST INTERSECTS
700 @ Harris Shanell 661-322-6156
A Williamson Linda V [6] 661-861-0200
A Williamson Sylvia J ..661-861-0200
B @ Morgan Adrian D
B Morgan Dorothy
C Not Verified
D Kuolavongsa Sopy P [4] 661-634-0508
701 @ Anaya Enrique 661-327-7554
Mejia Rosa M [2] 661-864-1027
Santos Sergio D [2] 661-321-9732
Taylor Edward [3] 661-634-0801
@ Yanez Soto A 661-324-0964
A Borbon Jose D & Perla A [12]
B - J Not Verified (8 Apts)
K Ocampo Ruth S [7]
L Sanchez Teresa [4] ..661-321-9325
M - R Not Verified (3 Apts)
704 @ Beshears Treinah ..661-322-2443
A - C Not Verified (3 Apts)
D Jones Tyrhea N [2] ..661-859-0175
708 Pruter Betty [2] 661-864-1686
A - D Not Verified (4 Apts)
712 @ Morales Becky 661-869-1824
A - C Not Verified (3 Apts)
D Armendariz Anna E [2] 661-631-8870
715 Graviss Carol P [4]
Graviss Charles P Jr
717 Not Verified
718 Arreola Gabriel [4]
Gomez Cristobal [2] 661-864-1406
@ Guzman Fernando ..661-322-1672
@ Najjarine Fouad C
Najjarine Kathlee
Perez Ignacio O [3] 661-321-0998
A - E Not Verified (4 Apts)
F Ortega Vicente [8] 661-631-0124
G - K Not Verified (3 Apts)
719 Phillips G S [2] 661-869-2743
721 - 725 Not Verified (3 Hses)
729 1/2 Salazar Carmen R [2] 661-633-2752
Salazar Rafael M 661-633-2752
730 Imamura Doug M [8]
+ KING ST ENDS
+ N KING ST BEGINS
800 Ibarra Matilde C [4] 661-322-9528
Ruiz Fernando [4] 661-637-0929
Ruiz Teresa S 661-637-0929

KNOTTS ST Cont'd
801 Lanier Julia F [20]
802 Not Verified
803 Ruiz Irma [5] 661-631-0428
B Ruiz Epifanio P [4] ..661-328-1270
B Ruiz Ramiro 661-328-1270
• ZIP CODE 93305 CAR-RT C002
811 @ Qasem Younes
829 Gonzales Joe I Jr & Irma G [20]
+ RIVER BLVD INTERSECTS
904 Not Verified
906 @ Nava Cochise
909 Not Verified
+ ARLINGTON ST BEGINS
930 Saavedra Rachel [9]
931 Not Verified
+ BERKELEY ST INTERSECTS
1000 Not Verified
1001 Hidalgo Agapito [8]
1005 Not Verified
1007 @ Slain Cassandra ..661-873-9606
1009 @ Zuniga Jose
1009 1/2 Lujan Louis [15]
1011 - 1020 Not Verified (2 Hses)
1028 Ramirez Fernando [2] 661-872-1410
Salazar Jessie [4]
1029 Guiterrez David H 661-873-8221
@ Guiterrez Lydia P ..661-873-8221
1030 Guiterrez Augustin [20] 661-872-0660
Guiterrez Simona 661-872-0660
1031 @ Sandoval Guadalupe 661-872-2710
1100 Andrade Rosalva G [18] 661-872-8827
+ DRURY LN BEGINS
+ GAGE ST INTERSECTS
+ NELSON ST INTERSECTS
1127 @ Gonzalez Cindy C 661-871-3394
1 - 5 Not Verified (5 Apts)
6 Ervin Jess & Brenda [2]
+ ROBINSON ST INTERSECTS
1305 Griego Julin B [15]
+ GURLEY ST ENDS
+ HALEY ST INTERSECTS
HOUSEHOLDS 164

KNUDSEN DR (BAKERSFIELD)
• ZIP CODE 93308 CAR-RT C030
5725 OLIVE DRIVE CAR WASH car washing & polishing ..661-387-1104
5917 HODEL'S DEVELOPMENT CORP restaurants 661-393-7668
HODEL'S RESTAURANT banquet rooms 661-399-3341
6100 MIDSTATE MANAGEMENT mgmt serv 661-392-1800
VAGABOND INN hotels & motels 661-392-1800
6101 NORTH HIGH ATHLETIC BOOSTER org 661-393-1792
STAR CENTER 661-393-1792
6112 MILT'S COFFEE SHOP restaurants 661-399-4975
+ OLIVE TREE CT BEGINS
6201 FISCO FARM & HOME STORES hardware-retail 661-399-9379
6321 Evans Richard W [4] ..661-393-0318
@ Harhausen Phila ..661-399-6773
Rankin Brenda L [2] ..661-393-7242
@ Vanworth Pamela ..661-387-0461
1 - 8 Not Verified (8 Apts)
9 Porter Thomas D [2]
10 - 23 Not Verified (14 Apts)
24 Turner Robert W & Colleen [4] 661-391-9507
25 Mooney Gloria [9]
6401 FOSTER'S DAIRY PRODUCTS dairy products-retail ..661-399-5521
RAINBO DISTRIBUTION CO ice cream & frozen desserts 661-393-0595
+ NORRIS RD INTERSECTS
+ GOLDEN STATE HWY INTERSECTS
BUSINESSES 11 HOUSEHOLDS 29

KOALA CT (BAKERSFIELD)-FROM 3359 BATHURST AVE
• ZIP CODE 93313 CAR-RT R022
8502 Kirschenmann Deborah A [9]
8506 Holland Gale M [9] ..661-834-7030
Holland Shea 661-834-7030
8507 Sherwyn Art H [7]
Sherwyn Cheryl D
8510 Washington Ulysses A Jr [9]
8511 Morken Darrell L Jr & Doreen G [7]
8514 Ledford Christi L [17]
8515 Foreman Willie L Jr & Brenda J [9]
HOUSEHOLDS 7

KOCH RD (BAKERSFIELD)-FROM 25525 SULLIVAN RD NORTH
+ HIGHWAY 58 CONTINUES
+ SULLIVAN RD INTERSECTS
+ SNOW RD INTERSECTS
+ 7TH STANDARD RD BEGINS

KODIAK CT (BAKERSFIELD)-FROM 4299 RHINE RIVER DR
• ZIP CODE 93308 CAR-RT C028
6702 Beebe John C [2] ..661-587-9727

KODIAK CT Cont'd
6703 @ Braman Ronald L & Sue 661-587-8397
6706 @ Drake Scott A & Kelly M
6707 @ Marvin David
6710 Carlson Andrew C [5] 661-588-4747
Carlson Michelle M ..661-588-4747
6711 Amos Rodney K & Melody A [5]
6714 Ongsansoy Santos N & Visitacion F [5]
6715 Austin David & Brenda [2] 661-587-6917
6718 Bridwell Evan R [7] ..661-589-8239
6719 Scott Harold W & Leila A [5] 661-587-6719
6722 Butler Dean H & Darlene [2] 661-871-7492
6723 @ Richards Christine J
HOUSEHOLDS 12

KOOTENAY CT (BAKERSFIELD)-FROM 7599 KAMLOOPS DR
• ZIP CODE 93309 CAR-RT C030
2800 Cawley Charlie R [20] 661-397-8458
Cawley Kimberly S ..661-397-8458
2801 Fitzgerald Scott J & Ruth B [14] 661-835-8501
2804 Salas Ben S [13]
Salas Lucia
2807 Rock Michael C [8]
2808 Carls Robert L & Lisa M [5]
2812 Selleck David L & Edie J [9]
2813 Salinas Luis B [4]
Salinas Sylvia
2816 @ Enciso Anthony J
Enciso Robert A
2817 Anderson Dawn P
Anderson Paul D [10]
2820 Tucker Carol L [5] ..661-396-7629
Tucker Sue M 661-396-7629
2821 Nance Edward W Sr & Ursula V [19]
2824 Not Verified
2825 @ Walton Adrienne L
2900 Not Verified
2904 Elliott Philip L & Nancy R [9]
2908 Not Verified
+ OKANAGAN CT ENDS
HOUSEHOLDS 16

KRAMER DR (BAKERSFIELD)-FROM 7309 BUDGE WAY SOUTHWEST
+ MOFFITT WAY INTERSECTS
• ZIP CODE 93309 CAR-RT C030
2500 Not Verified
2504 Webb Thomas J & Juanita I [19]
2505 Not Verified
2508 McCaffery Nancy L [4]
2509 Crowe Thomas L & Nancy H [19] 661-834-2426
2512 @ Chesney David S
Chesney Julie A
2513 Truitt Jann T
Truitt Patrick C [9]
2516 Douglas Virginia [6]
2517 Burrow Carrol T Jr [10]
Burrow Eric P
2521 Luuduong Susann D [14]
+ HILTON HEAD WAY INTERSECTS
HOUSEHOLDS 10

KRANENBURG AVE (BAKERSFIELD)-FROM 1039 NORD AVE WEST
+ PACINI ST CONTINUES
• ZIP CODE 93312 CAR-RT R009
17304 Cowley Linda L [10]
17323 Keller Eric D & Jennifer L [14] 661-589-8871
17346 Wilson Charles E Jr & Debbie A [13] 661-589-5239
17355 Howes Ron E & Sue E [5]
17417 PLANT DESIGN BY DAVE WILLIAMS 661-589-9575
Williams Brenda
Williams Gail D [8]
17442 Letourneau Feliza
Letourneau Mike H [5]
17517 Lockard John C & Georgia M [5]
17526 Smiley Steve W & Diane L [8]
17548 Houle Robert E & Karen A [9]
17553 Adams Fred J & Anna L [12] 661-589-0611
+ NORD AVE INTERSECTS
17846 Enterline Charles R & Patricia D [16] 661-589-6703
18053 Batchelder Bruce R & Lara M [11]
BUSINESSES 1 HOUSEHOLDS 12

KRATZMEYER RD (BAKERSFIELD)-FROM 6755 ALLEN RD WEST
+ JENKINS RD INTERSECTS
+ RUDD AVE INTERSECTS
+ RAILROAD CROSSES
+ HEATH RD INTERSECTS
+ WEGIS AVE INTERSECTS
+ ZACHARY AVE INTERSECTS
• ZIP CODE 93312 CAR-RT R011
13525 Sheffield Brian E [5]
+ NORD AVE INTERSECTS
18053 Affentranger Martin J & Andrea L [10] 661-587-1129

Get Mailing Lists, Sales Leads, and Business Credit Reports on-line and other Polk Directories @ www.MrPolk.com

OLIVE DR 2002

Polk Directories Now on the Internet @ www.MrPolk.com

OLEN AVE Cont'd

12914 Krise Philip W [7]
Krise Tresa R

HOUSEHOLDS 1

OLGAS CT (BAKERSFIELD)-FROM 5801
GWENDOLYN ST
• ZIP CODE 93304 CAR-RT C005

2500 Sempel David R Sr [10] 661-834-2630
2501 Anger Deanna M [2] ..661-833-8142
2504 Not Verified
2505 Hill Larry D & Vivian [2]
2508 Not Verified
2509 Langston Ronald S [17]
2512 Ⓦ Canales O 661-398-2230
2516 Vanderveen Larry J [9]
2517 Gonzalez Paul L & Tracie [4] 661-831-7556

HOUSEHOLDS 9

OLIVE DR (BAKERSFIELD)
• ZIP CODE 93308 CAR-RT C019

901 BRINGHURST ERIC MD physicians & surgeons 661-399-4461
COM PRE CARE clinics 661-393-3212
GOOD SAMARITAN HOSPITAL physicians & surgeons 661-399-4461
LLAGAS BEDA MD physicians & surgeons 661-215-7585
PROFESSIONAL URGENT CARE emergency medical & surgical 661-215-7858
URGENT CARE CTR clinics 661-391-4700
930 Ⓦ Boatman Sara 661-391-0361
Ⓦ Dalton Danielle 661-393-2429
Skaggs Phillip J [2] 661-387-0933
1 White Amy R 661-393-3128
1 White Carol J [2] ..661-393-3128
3 Dunker Daniel E
3 Dunker Wendy A [3]
4 Not Verified
5 Hardin Oleta L [9]
6 Ⓦ Goddard Michelle
6 Stevlingson Orlando D [6] 661-392-9613
6 Stevlingson Stev 661-392-9613
7 Otts James M [10]
8 Not Verified
9 Sack Elaine [9]
10 Not Verified
11 Home Christy J
11 Home Ken L [6]
12 Koss Wayne J [2] 661-399-2257
13 Ⓦ Klein Adel C
13 Klein Barry M
13 QUILTERS GARDEN quilting materials & supl 661-387-0628
14 Not Verified
15 Honts Cyril L & Hazel E [7] 661-387-0619
16 Not Verified
17 Rucks Alanna
17 Ⓦ Rucks Edward M
18 Penney Karen V [9]
18 Penney Rikky R
19 Cruz Inez C [5]
20 Giffin Cynthia R
20 Ⓦ Giffin Jeffery E
21 Not Verified
22 Flitcraft Michelle M [2] 661-387-1317
23 Iverson Sherry [2] ..661-392-9104
24 Craig Terry L & Melanie K [7]
25 Perez Jaime M [5]
25 Perez Susana
26 Rudorf Albertina M
26 Rudorf Gerald G [9]
27 Tiller James L [20] 661-399-7082
28 Gregory Leslie R [4]
29 Bell Gordon H [19] 661-391-0377
29 Loustalot Virginia E [9] 661-391-0377
30 Moudy Jeffrey S & Cindy [6] 661-393-3325
31 Not Verified
32 Bynum Lindsey [20]
33 Henley Mary F [9]
34 Thompson Marilyn R [20] 661-393-2707
35 Veatch Frank O & Cathleen J [14] 661-391-0719
36 Cortez Ruben E [15]
37 Ⓦ Nutting Royce
38 Gibson Tom C [8]
39 - 40 Not Verified (2 Apts)
41 Jestice Cathy [14]
42 Graham Joseph C
42 Ⓦ Graham Paul D
43 Not Verified
44 Uh Juanita A [10] ..661-399-0154
45 Blair Billie L [9] 661-393-7753
46 Not Verified
47 Ⓦ Bittle Gregory M
48 Underwood Alyce A [9]
48 Underwood James D
49 Pitts Brandon J & Denise M [4]

OLIVE DR Cont'd

50 Berrigan Frances A [13] 661-393-1403
50 Berrigan Tracy L ..661-393-1403
51 Not Verified
52 Black Freddie & Kathryn P [2]
53 Colburn Jody S [9]
54 - 55 Not Verified (2 Apts)
56 Ⓦ Harvey Sharon L
56 Harvey Trice N
57 Moore Wanda [9] 661-391-0100
58 Not Verified
59 Hatch Thomas W & Leza L [20] 661-399-5733
60 Vail Michael W
60 Vail Patricia R [6]
61 Bagby Leland S [9]
62 Nicholas Michael C [20]
63 Ⓦ Creekmore Glen A
63 Creekmore Kimberly M
64 Not Verified
65 Bruce Meegan E [4] 661-391-8500
66 Ⓦ Reeves Derial
1000 Lawrence Richard D [9]
Ⓦ Wigginton Don 661-393-0756
Ⓦ Yannay Alison L ..661-387-1283
1 Mettler Donald A [11] 661-393-4029
2 Not Verified
3 Keever Bernard E [14] 661-393-4808
4 Jensen Gary B [20] 661-393-8532
4 Jensen Karen R 661-393-8532
5 Mitchell Donald C & Beth J [9] 661-393-2234
6 Ⓦ Wingginton Donald R
6 Wingginton Glenda
7 Toovey Arthur B [9]
7 Toovey William C
8 Ⓦ Rodriguez Jennett K
9 Baker Mary A [20]
10 Munoz Helen E ..661-393-3795
10 Munoz Mary R [4] 661-393-3795
11 Lowe Johnny M [20]
13 - 14 Not Verified (2 Apts)
15 Norman Barbara J [8]
16 Garcia Rhetta B [14]
17 Thoene Gilbert F [15]
17 Thoene Jess G
18 Wiggs William D & Nancy A [9]
19 Not Verified
20 Landon Norma K [17]
21 Fant George W & Carol J [18]
22 - 24 Not Verified (3 Apts)
25 Wattenbarger Helen B [20]
25 Wattenbarger Jon R
26 Nixon Jimmie O [20]
27 Not Verified
28 Cardwell Sandy [4]
29 Garrett Judy E [7]
30 Horton Gerald W [20]
31 Quinton Barbara E [3] 661-387-1953
32 Elliott Janet L [2]
33 Burns Kathleen & Harold L [9]
34 West Ralph E [13] 661-399-6293
35 Rankin Ray D Sr
35 Rankin Viola D [7]
36 Ⓦ Ziel Edward A
37 Not Verified
38 Earl Frances [8]
39 Mazza Lillie M [9]
40 Webster Bonita B [5]
41 Martin Jean [11]
42 Leckey Jewel M [6] 661-399-2610
43 Grimes Mildred J [20]
43 Sanders Deanna L [15]
44 Ⓦ Bishop Jeffrey
44 Petersen Chris [4] 661-387-1294
44 Petersen Joel K ..661-387-1294
45 Rhodes Chester W & Jean C [9] 661-391-0136
46 Lamley Kathleen L
46 Lamley Merrill M [9]
47 Burgemaster Gloria G 661-393-1975
47 Burgemaster Jack L [2] 661-393-1975
48 Not Verified
49 Vanherweg Maurice M & Mildred L [20]
50 Cumow Katherine G [15] 661-399-3152
50 Cumow Lellis A ..661-399-3152
51 Levine Jack O & June S [14] 661-399-7377
52 Not Verified
53 Bell Ruby L [20]
54 Sawyer Danny L [9]
55 Ⓦ Cleve Lloyd
55 Opperman Henry J [14] 661-393-5332
56 Shonafelt Roger E [20] 661-399-7192
57 Carroll Ann E [17] 661-393-3944

OLIVE DR Cont'd

57 Carroll Chester E ..661-393-3944
58 Harter Thelma [20] 661-399-4141
59 Tapie Donald L [13] 661-393-8724
59 Tapie Maxine M ..661-393-8724
60 Poulsen Mary R ..661-393-1434
60 Poulsen Roselle M [16] 661-393-1434
1001 Jelletich Shawnn E & Samantha [5] 661-387-9907
1005 Fraser Edward E Jr & Sharon A [20] 661-399-3832
1009 Not Verified
1013 Eaton Wendy A [5]
1017 Skinner Michele R [2]
1115 FLOYD'S COOLING & HEATING radiant heating & cooling sys 661-827-0100
FLOYD'S GENERAL STORES genl merchandise-retail ..661-391-4600
1121 RALPHS GROCERY CO grocers-retail 661-392-1729
1129 GOODWILL INDUSTRIES social serv & welfare org ..661-399-1039
Tucker Jeremy [2] 661-391-8600
A SHOOTER MAGOO'S FAMILY pizza 661-391-8600
D SASSY IMAGE HAIR & NAIL DESIGN beauty salons 661-393-6035
E RADIO SHACK electronic equip/ supl-retail 661-393-2512
F CIG-KING NO 2 cigar cigarette & tobacco dlrs 661-387-9960
L LITTLE CAESARS PIZZA pizza 661-399-4444
1200 GENERAL SERVICES DEPT 661-395-2748
TRANSPORTATION DEPT-EQUIPMENT 661-395-2814
1211 PIC N' SAVE variety stores 661-393-4559
1215 B H & R BLOCK TAX SVC tax return preparation/filing 661-392-1040
E MIDNIGHT MUSIC records tapes & compact discs 661-399-3454
F SUBWAY SANDWICHES & SALADS restaurants 661-393-2776
1430 UNIVERSAL WHOLESALE auto dlrs-new cars 661-391-0273
1450 Burger Catherin A [10]
1515 - 1541 Not Verified (3 Hses)
1545 Few Kenneth H [16]
Few Tamera K
1575 Porter Herman L [2]
Porter Jeannette
R Andrews Orville L Jr
R Andrews Teresa A [9]
1632 Not Verified
• ZIP CODE 93308 CAR-RT C030
5001 NORTH OF THE RIVER SANITARY 661-399-6411
5120 BURGER KING restaurants 661-392-9502
5121 TACO BELL restaurants 661-393-7718
5201 CHEVRON serv stations-gasoline & oil 661-399-9056
5203 7-ELEVEN FOOD STORE convenience stores ..661-391-8744
5212 OLIVE SHELL gasoline & oil bulk stations 661-399-8640
5301 ONE HOUR MARTINIZING cleaners 661-393-2145
5302 OLIVE DRIVE LIQUORS liquors-retail 661-399-3774
5303 OLD HACIENDA restaurants 661-392-1700
5320 JACK IN THE BOX restaurants 661-393-3391
5330 B MOM'S DONUT SHOP doughnuts 661-399-9777
C LAUNDER COIN OP LAUNDRY laundries-self serv ..661-399-9777
D VIDEO CITY video tapes & discs 661-393-7083
5360 VONS CO grocers-retail 661-399-6967
5400 Nelens Jeri [4] 661-391-1070
SAFE COALITION ..661-392-7233
A TERRIO THERAPY-FITNESS exercise & phys fitness prog 661-387-9050
B PAYDAY CASH INC check cashing serv 661-399-3097
C 98 CENTS & MORE retail shops 661-392-8599
D ALLSTATE INSURANCE insurance 661-391-1070
E ROSE GARDEN florists-retail 661-399-3319
F BOBBY & CO SALON beauty salons 661-399-6579
H BELINDA'S ALL STAR DANCE dancing instruction 322-0003
H HELANE'S DANCE ACADEMY dancing instruction 322-0003
5430 BLAINE'S JEWELRY REPAIR jewelry-mfrs 661-393-0260
Ⓦ Top Nail III 661-393-2933

OLIVE DR Cont'd

C FABRIE JEWELERS jewelers-retail 661-399-2123
5500 ADULT DAY CARE CTR day care centers-adult 661-393-8871
ALZHEIMER'S DISEASE ASSN associations 661-393-8871
BAKERSFIELD CHRISTIAN HIGH schools 661-399-1750
FIRST BAPTIST CHURCH churches 661-393-8210
SATURDAY NIGHT MINISTRIES churches 661-399-3161
5501 Ratliff Howard
Ratliff Susan E [19]
5503 Garcia Genoveva [13]
5505 Organ Raymond E Jr & Glynda J [19]
5507 Dickey Ruby L [20]
5509 Williams Bill D [19]
Williams Leah A
5511 BRADBURY EDWARD engineers-petroleum 661-393-6942
Bradbury Edward C & Joyleen S [17] 661-393-3534
5513 Moore Albert W & Sandra J [20] 661-393-5044
5515 Gafford Mike T & Roberta F [16] 661-393-8539
5517 Stonebraker Charles H [8]
Stonebraker Janice L
• ZIP CODE 93308 CAR-RT C018
5701 Cooper Charles K 661-399-4006
Cooper Sandra M [20] 661-399-4006
5709 Beel Glen D & Beverly J [7]
+ ASHWOOD ST INTERSECTS
5713 Stephens Jean E [20] 661-399-2320
Stephens Karen 661-399-2320
5725 Bynum Ray C & Margaret L [20] 661-399-3641
5740 Fisher Dee W [4]
Fisher Vicki L
5801 Not Verified
5817 Minear Marjorie L [20]
5820 English Randy J [9]
RANDY'S CATERING caterers 661-399-1819
5825 Not Verified
5833 McGarrah Debra A [9]
5841 Valencia Erica
Valencia Luis E [15]
+ OAKHAVEN ST INTERSECTS
5901 Hernandez Frank J Sr & Lorraine T [10] 661-393-8070
5907 Kingsbury Jeanne
Ⓦ Kingsbury Richard R
6001 Green Kerry V [5]
Green Nancy E
6007 Spears Trenton W & Patricia A [7] 661-391-9196
6100 Dalton Daniel P & Debbie D [20] 661-399-2421
6101 Pixton Ruth R [20] ..661-399-7246
6107 Ⓦ Dorr William R & Geraldine 661-393-0459
6110 Bockman Louise F [20]
Bockman Tammie L
6120 Boen Don M [8] 661-393-4364
Boen Juanice J 661-393-4364
6200 Larralde Martin D & Karen L [20] 661-399-9422
6201 Rollins Delma E [20] 661-393-2420
Rollins Susie E 661-393-2420
6210 O'Brien Robert F & Jackie L [15] 661-393-3569
6220 CURTIS PEST CONTROL pest control 661-322-1715
Curtis Rollin H Jr & Mike H [20]
6300 Stevens Leora A [20] 661-393-1966
6310 CALIFORNIA PAIN CONTROL health serv 661-393-6180
Wilson John C Sr & Betty J [20] 661-393-6180
+ BETH ST INTERSECTS
6400 Rose Gary M
Rose Helen G [20]
6410 Roland Michael W [10]
Roland Myra J
6430 Trop Abraham L & Kathleen [20] 661-399-3798
• ZIP CODE 93308 CAR-RT C031
6500 Tregoning Bruce R [5]
Tregoning Rebecca
6506 Colby Glenn W & Carol [20] 661-399-4736
6512 Sanchez Pablo Sr & Olga S [18] 661-387-9361
6600 Shire Dorothy H [20] 661-399-3748
Shire Peggy A 661-399-3748
6612 Doolittle Wayne C & Imogene [13] 661-399-0623
6618 Crabtree Don E [17]
Crabtree Kathleen A
6700 Bell Charles H Sr [20] 661-393-0334
Bell Maxine M 661-393-0334
6706 Hubble William D Jr & Cynthia R [15]

OLIVE DR Cont'd

6712 Escobedo Joe Jr [10]
+ CRESTMORE ST BEGINS
6816 Bryant Gloria A [4]
Bryant Shakiyla S
6901 Tart John D Sr & Barbara L [9]
6904 Ferrell Robert C & Dana D [4]
6905 Goni Esteban I [20] ..661-393-1367
Goni Marisol 661-393-1367
6909 Perkins Jeffrey S & Donna C [9]
6913 Not Verified
6916 Smith Carl W & Patricia S [18] 661-393-3835
6920 Peters Jeremy D [4]
+ RONALD WAY BEGINS
7001 Sauer Edward R IV & Shirley A [20] 661-399-8366
7005 Tenhet Troy O Jr & Adrienne D [11] 661-393-4230
7009 Ansolabehere Alysia A
Ansolabehere Nancy A [20]
7015 Not Verified
7027 Maujer Lois B & Donald L [20] 661-399-7123
7039 Richardson Jim A [2] 661-399-4035
Richardson Marie 661-399-4035
7100 Allen Marsha A [20]
7120 Hill Katrina A 661-392-1934
Hill Lillard C [6] 661-392-1934
7130 Omdahl Darwin D & Goldie E [15] 661-399-4636
7140 Tuculet Rondald G [17]
7141 Montgomery Gail R [17]
7160 Not Verified
7161 Barker Virginia I [20]
7200 Not Verified
7201 Moser Gene C [9]
7220 Roberts William L & Gaylene C [8]
7221 Yantis Katherine R [14]
7240 Podstupka Frank J & Gayle E [18]
7241 Hatton Bobby G & Lillie P [8]
• ZIP CODE 93308 CAR-RT C021
7300 Not Verified
+ PATTON WAY INTERSECTS
7301 Lashley Harold D & Colleen F [20] 661-393-1212
7304 White William C & Beverly J [9] 661-391-8121
7307 Collins Shirley J [15]
Collins Tracy D
7308 Lewis Gerald L & Barbara K [8]
7312 Burr Edwin A Jr & Beulah L [19]
7313 Whitmore Robert A & Sue A [20] 661-393-2277
7319 Pryor Kent S
Pryor Steven R [18]
7400 Russell Joe 661-399-7847
Russell Melvyn J [12] 661-399-7847
7401 Bookout Donald E & Patsy C [20]
7404 Smith Raymond O & Margaret A [15]
7408 Favero Carroll J
Favero Robert C [15]
7412 Clark Charles W [13]
7500 Not Verified
7501 Thompson Maryland 661-399-5364
7503 Curtis James O & Judy L [20] 661-399-0580
7504 Not Verified
7505 Adams Donita K
Adams Todd A [14]
7508 McGill Ronnie J & Joyce E [17]
7509 Not Verified
7512 Brown Linda J [15]
7513 Marquez Beatrice V
Marquez Raymond A [6]
7601 Lomeli Rosa M [7]
7605 Ⓦ Counts Chris M
Counts Heather L
7609 Fields Grayce J [19]
7612 Keller Gary W [13] ..661-392-1169
Keller Wayne 661-392-1169
7701 Hylton Philip N & Rhonda K [20] 661-399-0069
7703 Douglas Gary P [20] 661-399-6671
Douglas Stephen C ..661-399-6671
7705 Walton Jack E [18]
Walton Julia F
7801 Little William T Sr & Suzanne L [10] 661-391-9367
7901 Butler Gary A & Kim E [5]
Ⓦ Howell Arden
Howell Martha
7908 Bush Harold D [20] ..661-393-1202
Bush Louise G 661-393-1202
7916 Leuty Jill R
Leuty Scott B [3]
7917 Estrada Bardomino Jr [9]
Estrada Wilma R
7930 Bynum Larry [3]
Bynum Susan J
Martin Roy L & Mary J [8]
7931 Seay Louis H & Jennie A [18]
7946 BAKERSFIELD MOTORCYCLE TRNING pianos 661-393-2912
Martin Dan R & Rhonda L [20] 661-393-2912
7947 Burke Thomas J [9]
8000 Tapley Patricia J [5]

Get Mailing Lists, Sales Leads, and Business Credit Reports on-line and other Polk Directories @ www.MrPolk.com

OLIVE DR 1995

400 Oak St., Ste G
Bakersfield, CA 93304
FAX 805-861-1149

AUTOLAND™
"The Only Car Buying Service You'll Ever Need"

CONTACT:
ROSE OR CHERYL
ADVISORS
Tel. 861-1141

SINCE 1971 AUTOLAND

5000 PHYSICIANS BLVD. SUITE 201
NETWORK
"EXPANDING YOUR HEALTHCARE CHOICES"
805-632-1500

B.E.M.R. BODY REPAIR INC.
121 W. Sumner St.
(805) 327-3583
Bakersfield (93301)
New, Used & Rebuilt Motors - Repairing & Rewinding

OLEANDER AV cont'd

231b Not Verified
233 Boulet Charles E & Theresa M Ⓡ+ ⌂ 325-7182
+ 3D ST INTERSECTS
300Ⓝ Blazer Harold W & Rose Marie ⌂ 325-8180
303Ⓝ Davis Beverly
304 Richardson Carol A Ⓡ ⌂ 861-9005
305 Hartman Charles F Ⓡ+ ⌂ 323-4074
308 Not Verified
+ BUENA VISTA INTERSECTS
308 Childres Edgar L & Virginia S Ⓡ+ ⌂ 322-2753
309 Fuller Dean W & Marilyn G Ⓢ ⌂ 334-1347
310 Nichol
311 Schuett Donald E & Esther F Ⓡ+ ⌂ 323-2745
314Ⓝ Cunneff Elizabeth 325-7118
315 Mc Cormac Vivienne R Ⓡ+ ⌂ 323-8757
316 Padilla Tony M & Anne M Ⓡ ⌂ 322-6289
317 Mulholland O T & Shirley A Ⓡ+ ⌂ 323-8786
318Ⓝ Rous David 325-8712
319-320 Not Verified (2 Hses)
321 Revenaugh Thursa M Ⓡ+ ⌂ .. 323-3864
324Ⓝ Applegate Lupe ⌂
325 Del Papa George J & Lena E Ⓡ+ ⌂ 325-7545
328 Vacant
330 Not Verified
+ PALM ST INTERSECTS
401 Not Verified
407 Hagiwara Leo S Ⓢ
411 Not Verified
415 Weinheimer Ted A Ⓡ+ 325-2630
423 Ripepi Frank V Jr & Diana Ⓢ 327-5429
450 BEALE PARK
507 Not Verified
519Ⓝ Walden Jim 861-8980
+ DRACENA ST INTERSECTS
600 Mull Rex R & Nancy B Ⓡ+ ⌂ 325-1390
620 Biggar David & Patricia H Ⓡ+ ⌂ 324-5210
630 Morgan Mc Ray & Rosalyn Ⓓ ⌂ 834-5082
+ CHERRY ST INTERSECTS
701 Not Verified
706 Phillips C Vincent & Meggan S Ⓢ ⌂ 324-3442
721 Beckwith Gerald W Ⓩ 323-6781
724Ⓝ Ellar Joseph M & Cindy ⌂ .. 322-8525
729 Not Verified
730Ⓝ Brewer Virgie ⌂ 71
+ FORREST ST INTERSECTS
+ CHESTER LA INTERSECTS
800Ⓝ Sanders Sally ⌂
806-809 Not Verified (2 Hses)
810Ⓝ Cox T M 323-0531
817 Esqueda Frank Ⓡ+ ⌂
820 Mc Williams James Ⓓ ⌂
822 Gabel James E & Patricia A Ⓡ+ ⌂ 395-1545
827 Howe John Ward & Trudy Ⓡ+ 395-1623
829 Cole Arthur Ⓓ ⌂
+ MAPLE ST INTERSECTS
906 Deiro Martin C Ⓢ ⌂
910 Finnegan Elizabeth Ⓡ+ ⌂ 325-2898
Finnegan Erin C Ⓩ 325-2898
Finnegan Tricia C Ⓓ 325-2898
912 Not Verified
919 ALESSO CONSULTING petroleum consulting 328-9730
Alesso Michael J & Della I Ⓡ ⌂ 328-9730
920 Loke Craig W Ⓢ ⌂
923 Not Verified
924 Harness Linda Ⓓ 325-3085
925Ⓝ Del Toro Jorge ⌂
928 Not Verified
929 Ursin Richard J & Margaret A Ⓡ+ ⌂ 325-9529
+ ORANGE ST INTERSECTS
1001 OLEADER AVENUE APARTMENTS
+ LIMITED ACCESS (20 APTS)
11 Perry
12 Clark Mahlon H Ⓓ 323-3853
1002 Bouse Donald E & Jovencia Ⓡ+ ⌂ 322-8568
1005 Flesher Heartha Ⓡ+ ⌂ 324-1514
1009 Sesmas Linda Ⓡ 325-9701
Sesmas Theodore J 325-9701
1011 Cachola Lazaro C & La Paz B Ⓡ+ ⌂ 323-8490
Cachola Fred B & Maria B Ⓡ+ 323-8490
1020Ⓝ Abney Vida M 322-4530
1020b-1028 Not Verified (2 Hses)
+ PARK WAY INTERSECTS
+ BLANCHE ST INTERSECTS
1100 Not Verified
1101 STUDIO PLAZA APARTMENTS 324-6827
1Ⓝ Trelevan Sheryln
2Ⓝ Morgan Chris
3Ⓝ West Ardella
4Ⓝ Flowers Debra
5Ⓝ Henderson Robert
6Ⓝ Haskins Debbie
7Ⓝ Ramos Noreen
8Ⓝ Bailey Sheila 324-0417
9 Vacant
10Ⓝ Moore Reo III
10 Guerero Bette
11 Vacant
12Ⓝ Anaya Bertha

OLEANDER AV cont'd

13Ⓝ Rogers Charles
14Ⓝ Gilmore Ron
15 Wilder Anthony Ⓢ
15 Jordan Vicki
16Ⓝ Davila Nora
17Ⓝ Keller Lisa
18Ⓝ Wilson Connie
19 Vacant
20Ⓝ Benthin Mark
21Ⓝ Romero Mike
22Ⓝ Olivieri Charles
23Ⓝ Morel Kevin
24Ⓝ Lauderdale Jesse
25Ⓝ Beebout Marlene
26Ⓝ Turner Reginald
27Ⓝ Rogers Byron B
28Ⓝ Alexander Karen
29 Vacant
30Ⓝ Clayton Leticia
31 Vacant
32Ⓝ Sutton Christina
33 Vacant
34Ⓝ Wood Jimmy & Paula ⌂ 324-6827
35Ⓝ Ohde Robert
36Ⓝ Frazier Phillip
36 Frazier Joyce
37Ⓝ Barnes Ed
37 Hargrove Michelle
38 Livingston Terry Ⓢ
39Ⓝ Stevens Kenneth C
40Ⓝ Godbolt Drachelle
41Ⓝ Burton Jack
41 Langley Jacquelinn
42 Willingham Frank Ⓢ
43Ⓝ Shepherd Rodney
44 Germann Gary R Ⓢ 861-0424
45 Garza Dilfina Ⓢ
1102 Fike Lee & Dena Ⓡ ⌂ 326-8869
1104-1110 Not Verified (4 Hses)
1112 Brown Harold E & Dorothy L Ⓡ+ ⌂ 324-4615
1114Ⓝ Rubiy Michael
1116 Royal Norma Ⓢ ⌂ 328-0340
Royal Winnie 328-0340
1118Ⓝ Johnson Benjamin
1120 Hawkins Robert & Dorothy Ⓔ
1122 Gutierrez Augustina Ⓢ
1124-1126 Not Verified (2 Hses)
1128 Simpkins Freeda M Ⓡ+ ⌂ 324-8421
1130Ⓝ Fraker Joseph
1132Ⓝ Gardner James
1134 Mc Cutcheon William E Ⓡ+
1136Ⓝ Dorton Ronnie
+ CALIFORNIA AV INTERSECTS
BUSINESSES 4 HOUSEHOLDS 170

OLEANDER AV SOUTH -FROM BRUNDAGE LA SOUTH 1 WEST OF HOUCHIN RD 65

· ZIP CODE 93304
+ ROOSEVELT ST INTERSECTS
+ US 58 FREEWAY INTERSECTS
307 Not Verified
409Ⓝ Cambell Taylor Robert 832-3070
415 Mitchell D Angela Ⓡ+ ⌂ 833-9434
419Ⓝ Newell Gary ⌂
+ TERRACE WAY INTERSECTS
543Ⓝ Kaia Michael ⌂
+ BRADFORD ST INTERSECTS
+ LESTER ST INTERSECTS
801 Greg Brian K Ⓡ
805 Not Verified
809 Northway Ruth E Ⓡ+ ⌂ 832-8786
813Ⓝ Link Glenn ⌂
817Ⓝ Kimmick Lisa ⌂
821 Pulos Peter P & Sarah M Ⓡ+ ⌂ 833-0662
825Ⓝ Cook Pressley & Donna 836-3769
828 Martin Judy Ⓩ ⌂
829 Fromm Timothy A Ⓓ 397-3705
830 Not Verified
831 Rhodes Jack Ⓓ ⌂
835 Bookout Richard D & Carrie L Ⓡ+ ⌂ 832-8799
836 Miner Dawnette Ⓡ+ ⌂ 833-1061
839-840 Not Verified (2 Hses)
HOUSEHOLDS 20

OLGAS CT -FROM 5725 GWENDOLYN ST WEST 289

· ZIP CODE 93304
2500Ⓝ Sempel David ⌂
2501 Lostetter Richard P Ⓢ ⌂ 835-8134
2504Ⓝ Gonzales Paul ⌂
2505 Weber John W Jr & Saundra L Ⓡ ⌂ 834-0336
Lewis Dana Ⓩ 834-0336
2508Ⓝ Vizcarro Armando ⌂
2510 Not Verified
2512 Allen Kirk R Ⓩ ⌂
2516Ⓝ Merriman Maria G 832-4663
2517Ⓝ Suyat Edmundo ⌂
+ GWENDOLYN ST INTERSECTS
HOUSEHOLDS 9

OLIVE DR (OILDALE)-FROM AIRPORT DR WEST 1 NORTH OF ROBERTS LA 247

· ZIP CODE 93308
901 GOOD SAMARITAN HOSP 399-4461
+ OLIVE GARDENS LA INTERSECTS

OLIVE DR (O) cont'd

+ SMOKETREE LA INTERSECTS
+ LIMITED ACCESS (66 APTS)
930 2Ⓝ Pecarovich Ron
3Ⓝ Pecarovich Jim & Carolyn
7 Santman Courtney L Ⓢ
10 Telase Anthony D Ⓢ
12Ⓝ Gibbons Judy
15 Brunetti
17 Fanine
20 Payne Linda K Ⓢ
22 Hodgkins
26Ⓝ Rudorf Gerald & Albertina 393-1566
27Ⓝ Jymer Doris
28-29 Not Verified (2 Apts)
32 Varner Marjorie Ⓢ ⌂ 399-7708
35 Berkline
36 Thomas
38Ⓝ Redfearn Theron & Elisa ⌂
39 Bestvater Myrtle C Ⓡ+ ⌂ .. 399-1641
40 Carpenter Bob G Ⓡ+
41Ⓝ Cook Dayla
41 Edwards Mikal
43 Lipgow
47 Pacheco Faye L Ⓢ
48 Underwood James D & Alyce A Ⓢ ⌂ 399-3595
50 Berrigan Wayne D & Frances A Ⓢ 393-1403
51Ⓝ Seradoza Elisha
52Ⓝ Galush Kathy
53 Mc Phee
54Ⓝ Newton Marian ⌂
55 Crawford Richard L Ⓢ
56 Navarrettes
57Ⓝ Straus Pete & Jody ⌂ 392-0125
59Ⓝ Hatch Tom & Leza
60 Vail Patricia R Ⓔ
61 Melton Tiger J Ⓢ ⌂ 399-3168
63Ⓝ Azparren Carlos & Michelle L
64 Jeffrey Joel B & Myrna J Ⓡ+ ⌂ 399-1560
+ TEAKWOOD DR INTERSECTS
1000 Condominiums
1 Not Verified
2Ⓝ Davis Milledge & Doris
3 Keever Bernard Ⓔ ⌂ 393-4808
4 Jensen Gary B Ⓡ+ ⌂ 393-8532
5-6 Not Verified (2 Apts)
7 Toovey Arthur B & Imogene L Ⓩ ⌂ 399-3938
8 Not Verified
9 Baker James H Ⓓ
10 Fowler James E & Mary E Ⓡ+ ⌂ 393-8414
11 Baker Mary A Ⓢ
12Ⓝ Davis P
13 Mc Bride Frances A Ⓢ ⌂ .. 393-4130
14-16 Not Verified (3 Apts)
17 Thoene Hazel E Ⓔ ⌂ 392-8852
18-19 Not Verified (2 Apts)
20 Thomdyke
21Ⓝ Bekins D
22 Harvey Ⓢ
23 Thornburgh George C & Dorothy W Ⓢ 392-8708
24 Davis Ken M & Judy D Ⓔ. 393-1490
25Ⓝ Maxwell Barbara
25 Smith Wayne
26 Opperman Henry J & Della B Ⓓ ⌂ 399-7030
26 Ponton Timothy P 399-7030
27Ⓝ Beatty Mary 399-8664
28 Not Verified
29 Koontz Alva E Ⓔ 399-7791
30 Horton Jerry W Ⓡ+
31 Clement Pauline Ⓓ 393-3584
32 Taylor J A Ⓔ
33Ⓝ Burns Harold L & Kathleen
34 West Ralph E Ⓢ ⌂ 399-6293
35 West Ethel L Ⓢ ⌂ 399-2878
36 Moorer Michael Ⓢ
37-38 Not Verified (2 Apts)
39Ⓝ Mazza Lillie
40Ⓝ Jenkins Steve
41Ⓝ Lawson E
42 Boone Sheila J Ⓢ
43 Grimes Mildred J Ⓢ ⌂ 393-5448
43 Landers Deanna L 393-5448
44Ⓝ Collins Terri
45-46 Not Verified (2 Apts)
47 Stokes
48 Buger Michael P Ⓢ
49 Vanherweg Maurice & Mildred L Ⓡ+ ⌂ 392-1234
50 Not Verified
51 Levine Jack O & June Ⓓ ⌂ 399-7377
52 Vacant
53 Bell Ruby L Ⓢ
54 Davidson James A & Doris R Ⓩ
55Ⓝ Barker H
56 Shonafelt Roger E Ⓢ 399-7192
57 Carroll Anne E Ⓢ ⌂ 393-3944
58 Harter Thelma Ⓡ+ 399-4141
59 Taple Donald L & Maxine M Ⓢ 393-8724
60 Poulsen Rosalie R Ⓢ 393-1434
+ TEAKWOOD DR INTERSECTS
1001 Not Verified
1005 Fraser Edward E & Sharon N Ⓡ+ ⌂ 399-3832

OLIVE DR cont'd

1009 Stout Everett E & Leona A Ⓡ+ ⌂ 393-7693
1013 Gamble Edward B & Doris E Ⓡ+ ⌂ 399-1428
1017 Edgmon Martha L Ⓢ ⌂ 665-1806
+ SANFORD DR INTERSECTS
1115 Vacant
1121 LUCKY FOOD CENTER 392-1729
1129a MOUNTAIN MIKE'S PIZZA restr 393-2255
1129b VIDEO ZONE 399-2971
1129e Vacant
1129f Not Verified
1129g OLIVE DRIVE CHIROPRACTIC CLINIC chiropractors 392-0700
1129h GOODWILL STORE (OVERFLOW)
1129j Not Verified
1129 K Vacant
1129l LITTLE CAESAR'S PIZZA restrs 399-4444
LE CHIC HAIR DESIGN hair design & hair prods sls 393-0606
1129n COUNTRY PETS & SUPS .. 393-7255
1200 STATE DEPT OF TRANSPORTATION traffic signal dept 395-2595
STATE DEPT OF TRANSPORTATION equip shop 399-2491
1211 PAYLESS DRUG STORE 392-8827
1215a SPARKLE CLEANERS 634-1115
1215b H & R BLOCK tax prep 392-1040
1215c Vacant
1215d STATE FARM INSURANCE 393-6583
1215e Vacant
1215f SUBWAY SANDWICHES & SALADS restr 393-2776
1223 Vacant
1226 STATE DEPT OF TRANSPORTATION 395-2808
1227 SONIC restrs 399-9100
+ ROBERTS LA INTERSECTS
1430 BEVERLY & CO beauty salons 391-0102
1450 AIRPORT VETERINARY HOSPITAL 392-0544
1450a-1450b Vacant (2 Hses)
1515 Ansolabehere La Von A Ⓩ
1525 Ansolabehere June M Ⓡ+ ⌂ 399-4033
1541 Ansolabehere Michael G & Virginia J Ⓡ+ ⌂ 399-7722
1545 TRI-CO MECHANICAL contrs 399-8019
1575 Vacant
1632 Davis Thomas F & Iris E Ⓡ+ 393-0666
+ STATE RD INTERSECTS 188
+ HWY 99 INTERSECTS
5120 BURGER KING 392-9502
5201 KEESTER RILEY CHEVRON gas sta 399-9056
5212 THOMPSON'S SHELL SERV 399-0071
5300 OLIVE DRIVE TEXACO 393-7814
5301 Vacant
5301 SPRAY-RAITE CAR WASH ... 399-3574
5302 OLIVE DRIVE LIQUORS 399-3774
5303 FIRST INTERSTATE BANK ... 393-5920
5320 JACK-IN-THE-BOX drive inn restr 393-3391
5330a RUSTY'S PIZZA PARLOR ... 399-2924
5330b MOM'S DONUT SHOP 399-9777
5330c LAUNDERLAND
5330d VIDEO CITY addl sp
5330e VIDEO CITY video rentals ... 393-7083
5360 VONS MARKET NO 35 399-6967
5400 Building
Suites
A JEAN'S HALLMARK SHOPPE greetng cds-party goods-gifts 393-0131
B ROLLERSKATES OF AMERICA 399-7466
C-D Vacant (2 Suites)
E ROSE GARDEN FLORIST ... 399-3319
F HEADQUARTERS THE mens & womens hairstyling 399-6579
G Vacant
H Vacant
I KERN LAW ENVORCEMENT ASSN organizations labor 392-4430
5430 Building
Suites
BANK OF AMERICA full service bank 395-2016
B Vacant
C RELIABLE CLEANERS 393-8711
D SMACKERS T J FROZEN YOGURT 392-9239
5500 BAKERSFIELD CHRISTIAN LIFE CENTER 393-8210
5501 Ratliff Wayne H & Susan E Ⓡ ⌂ 399-8328
5503 Garcia David & Genie Ⓢ
5505 Organ Ray E & Glenda J Ⓢ ⌂ 399-2416
Organ Ray Jr Ⓢ 399-2416
5507 Dickey Leroy & Ruby L Ⓡ+ ⌂ 393-5553
5509 Williams Judy A Ⓡ+ ⌂
5511 Bradbury Ed C & Joyleen F Ⓡ+ ⌂ 393-3534
5513 Moore Albert W & Sandy J Ⓡ+ ⌂ 393-5044
Moore Kelly J Ⓢ 393-5044
5515 Gafford Michael T & Roberta F Ⓓ 393-8539
5517 Not Verified
+ PRYOR ST INTERSECTS
+ MOHAWK ST INTERSECTS
+ SANDALWOOD ST INTERSECTS
5701 Cooper Charles K & Sandra M Ⓡ+ ⌂ 399-4006

MARTIN'S ELECTRIC
Complete Electric Service, Industrial and Residential
LICENSE NO. 353324 • 24 HOUR SERVICE
3412 K ST., BAKERSFIELD, CA. 323-5997

65

OLEANDER AV SOUTH —FROM BRUNDAGE LA SOUTH 1 WEST OF HOUCHIN RD

ZIP CODE 93304
ROOSEVELT ST INTERSECTS
US 58 FREEWAY INTERSECTS
307 Aaron Harold E ◎ 834-0313
409 Mixon John D ◎ 834-2996
415 Mitchell Roy A ◎ 833-9434
Mitchell Roy A Inc farm mgmnt 833-9434
419 Rodgers Carol Mrs ◎ 832-6299

TERRACE WAY INTERSECTS
543 Amerine Myron H ◎ 832-9069
BRADFORD ST INTERSECTS
630 Morgan Mc Ray 834-5082
LESTER ST INTERSECTS
801 Knight Leslyn 831-4653
805 Chester Bill F ◎ 832-7956
809 Northway Ruth Mrs ◎ 832-8786
813 Joyner Ray J ◎
817 Poulson Clarence L ◎
821 Pulos Peter P ◎ 833-0662
825 No Return
828★Rayls Richd 397-7994
828a Vacant
830 Torres Raymond G ◎ 832-7906
831 Howard Cecil C
835 Bookout Geo E ◎ 832-6799
836 Miner Jerry A
839 Sealy Dorcas ◎ 833-0330
840★Dudley Jim L

247

OLIVE DR (OILDALE)—FROM AIRPORT DR WEST 1 NORTH OF ROBERTS LA

ZIP CODE 93308
901 Bakersfield Community Hospital 399-4461
930 Olive Garden Lanes condominiums
A1★Watson W L 393-7243
A2★Eskew James 399-1605
A3★Kimmel S S 393-6269
A4★Garrett Don 393-1732
A5 Vacant
A6★Singley P
A9★Perryman C
A10★Hauser Agnes 399-5217
A44★Cornell D
A45★Nowlin Robt E 393-5596
A46★Wood Clint
A47 Vacant
A48★Plummer Rick L 393-5629
A49★Monroe C Bruce 393-7179
A50★Grubbs C
A51★Barnes Steve 393-2222
B13★Word Jeremy
B14★Fesperman M G Jr 393-3773
B15★Brunetti Al C 393-0458
B16★Kirby Sandy
B17★Zanine E
B18★Kelley J K 393-8775
C13★Ward Jim 393-5404
C19★Bridges Clinton 393-1523
TEAKWOOD DR ENDS
C22★Nicholas Peter G 393-8696
C23★Dullen Geo L 393-5658
C29★Mc Ginley Thos H 399-1601
C30★Copser Marian M 393-3687
D32★Varner Marjorie 399-7708
D33★Schmidt Argie 393-0234
D35★De Armond Geo P 399-1097
E54★Newton F
E55★Kirstein P
E55★Prince D
E56★Lawles David A 393-0872
E57★Bowersox S
E60★Vail G
E62★Nicholas S
E65★Dreifus Ralph O Jr 393-7131
TEAKWOOD DR ENDS
1001 Wiggle Donald ◎ 399-5993
1005 Fraser Edw E 399-3832
1009 Stout Evert 399-5215
1013 Gamble Edw B ◎ 399-1428
1017 Edgeman Clay C ◎ 399-0338

67

SANFORD DR ENDS
1200 State Department Of Transportation (Mtce Sta) 399-9173
State Dept Of Transportation (Traffic Signal Dept) 399-1824
State Dept Of Trans (Equip Shop) 399-2491
1201 Major's Cementing Co Inc oil well servicing 589-2787
ROBERTS LA INTERSECTS
1515★Maxwell Doris C Mrs 399-5088
1525 Ansolabehere June Mrs ◎ 399-4033
1541 Ansolabehere Michl G ◎ 399-7722
1545 B & J Electrical Contr 393-0260
★Tart John D ◎ 393-0260
1575 Ansolabehere Pascal J ◎ 399-4972
Rear Laxague Genevieve A Mrs 399-3238
1632 Davis Thos F ◎ 393-0666
STATE RD INTERSECTS

HWY 99 INTERSECTS
5201 Keester Riley Chevron 399-9056
5206 Smith's Arco truck stop 399-3562
5212 Thompson's Shell Service 399-0071
5213 Dick's Exxon' 393-2841
KNUDSON WAY BEGINS
5300 Olive Drive Texaco 399-7930
5301 L & L Jolly Kone restr 393-1756
5302 Olive Drive Liquors 399-3774
5303 California Republic Bank 393-7283
5360 Von's Super Market 399-6967
VICTOR ST ENDS
5500 First Baptist Church 325-7217
Bakersfield Christian Life Center 393-8210
5501 Vacant
5503 Clark Ben H ◎ 393-5503
5505★Moore Bill ◎
5507 Dickey Leroy ◎ 393-5553
5509★Williams Bill ◎
5511★Bradbury Ed 393-3534
5513★Moore Bill ◎
5515 Herron Donald E ◎ 393-6055
5517 Winegart Frank O 393-2393
PRYOR ST INTERSECTS
MOHAWK ST BEGNS
SANDALWOOD ST ENDS
5701 Cooper Kenneth C ◎ 399-4006
5709 Finch Charles J ◎ 399-5692
ASHWOOD DR INTERSECTS
5713 Stephens Wm A ◎ 399-2320
5725 Bynum Ray C ◎ 399-3641
5740 Barnes Doyle B ◎ 399-3785
5801 Brown Merville D ◎
5817 Minear Glenn E ◎
5820 Harvey Hobart A ◎ 399-2802
5825 Mynk Ray D ◎ 399-4245
5833 Melvin Morris W ◎ 399-5308
5841 Naten Otis E ◎ 393-6808
OAKHAVEN ST INTERSECTS
5901 Ortiz Ramond Jr ◎ 399-5895
6001★Beenau Ed J ◎ 399-8275
6007★Spears Trenton W ◎ 393-1454
6100 Dalton Danl P ◎ 399-2421
6101 Mc Quinn Tom N ◎ 393-0512
6107 Ingold Darrell J ◎ 399-8686
6110 Brockman Louise ◎
6120 Patterson Melvin E ◎ 399-9458
6200 Larralde Martin D ◎ 399-9422
6201 Rollins Del E ◎ 393-2420
6210 Cobb Marvin ◎ 393-0548
6220 Curtis
OAKLEAF ST INTERSECTS
6300 Stevens Darrell O 393-1966
6310 Wilson John C ◎ 393-6180
BETH ST INTERSECTS
6400 Rose Lester M ◎ 399-0795
6410 Strelich Mary C ◎ 399-1152
6414 Under Constn
FRUITVALE AV INTERSECTS
6500 Jones Melvin M ◎
6506★Colby Glenn W ◎ 399-4736
6512★Hornsby Isaac W II ◎
CRESTWOOD ST INTERSECTS
6600 Shires Sure Shot Welding Serv
Shire Dorothy H Mrs ◎ 399-3748
6612 Reed Raymond D ◎ 393-0120
6618 Robinson Donald F hay contr ◎ 399-7747
6700 Bell C Herbert ◎ 393-0334
6706★Friend Charles ◎
6712 Austin Arthur M ◎ 393-1974
CRESTMORE ST INTERSECTS
JORDON ST INTERSECTS
6816 Elkins Orval O 393-5892
6816½ Fisher T ◎ 399-1930

189

6901 Checchi Alfonso E ◎ 399-2719
6904 Patterson Jas L 393-2607
6905 Goni Esteban I ◎ 393-1367
6909 Oliver Bill ◎ 399-6203
6913★Smith Paul W ◎ 393-3277
6920★Robinson David 399-4322
RONALD WAY INTERSECTS
7001 Sauer Edw R Jr ◎ 399-8366
7005 Nunez Dan ◎ 399-2655
7009 Ansolabehere Gilbert ◎ 393-1443
GATLIN ST INTERSECTS
7015 Pence Charles L ◎ 393-1484
7027 Maujer Donald L ◎ 399-7123
7039 Peterson Betty J Mrs ◎ 393-1132
7141★Montgomery Art ◎
7161★Barker Ballard D ◎ 399-6474
7201★Strunk Francis A ◎ 393-7315
7221 Young
7241 Kerhulas Douglas J ◎
PATTON WAY INTERSECTS
7301 Lashley Harold D ◎ 393-1212
7307 Collins Marion ◎ 393-0399
7313 Whitmore Robt A ◎ 393-2277
7319 Jeffries Richd S ◎ 399-5304
7401 Bookout
URNER ST ENDS
7501 Thompson Marilyn ◎ 399-5364
7503 Curtis James ◎ 399-0580
7505 Adams Bill H ◎ 399-9262
7509 Thomas Douglas J ◎ 393-6612
7513 Marquiz Raymond ◎
KEITH ST ENDS
7601 Bimat Wm B ◎ 393-1953
7605 Gibson Cecil ◎ 399-3674
7609★Dennison Earl L ◎ 393-3638
SEDWICK ST ENDS
RASMUSSEN ST BEGINS
7701 Ross Robt K 393-1569
7703 Douglas Gary P ◎ 399-6671
7705 Etcheverry Jim ◎ 393-1841
7801 Silver Charles A ◎
7900 Davin Alice M ◎ 399-6083

BRANCH: 1719 Chester Ave., Bakersfield
MAIN OFFICE: 5300 California Av. (93309)

BROCKS
YOUR HOME OWNED STORE
SINCE 1899
USE YOUR BROCKS CHARGE CARD, VISA AND MASTER CHARGE
20th Street and Chester Avenue - Downtown, Bakersfield, Valley Plaza Shopping Center
Phone 327-1731

GUNDLACH'S
PLUMBING – SHEET METAL – AIR CONDITIONING
SINCE 1900
BAKERSFIELD CONT. LIC. NO. 1338 327-3052
Carrier

274

OLEANDER AV—Contd
200★Casper Barry ◎ 323-1138
201 Crosby Edwin R ◎ 323-3970
207 Schuetz Jonathan P 325-3004
208 Norman Ray D ◎ 325-9103
209 Boshears Vernon H ◎ 325-9262
210 Taylor James ◎ 325-5638
211 Gaede Lena Mrs ◎ 324-7163
214 Tesch Kathleen S Mrs
215★Edwards Gary R 325-2621
218 Beck Donald ◎ 324-0245

BANK ST INTERSECTS
220 Quinn Thos H ◎ 323-9404
221 Logue Gilbert ◎ 324-1079
222 Frye Robt H Jr 324-5286
225 Mueller James P ◎ 324-1865
226 Chapman Esther J Mrs ◎ 325-2126
227 Goetz Hazel R Mrs ◎ 322-3164
228★Mendez Robt
229 Scofield Florence R Mrs ◎ 323-1300
231 Greer L C Nick ◎ 323-5142
233 Boulet Charles E ◎ 325-7182
3D ST INTERSECTS
300 Hay F Geo ◎ 324-4388
303 Hartman Charles F ◎ 323-4074
304 Francisco Saml T ◎ 322-1122
305 Gotterba Clarence E ◎ 324-3823
306 Clark Mabelle G Mrs ◎ 324-7989
BUENA VISTA INTERSECTS
308 Smith Douglas E ◎
310 Clifford Viola M Mrs ◎ 323-2706
BUENA VISTA ST INTERSECTS
311 Schuett Donald E ◎ 323-2745
315 Mc Cormac G Keith ◎ 323-8757
316 Roberts Clara I Mrs ◎ 322-7935
317 Mulholland Owen T ◎ 323-8786
318 No Return
319 Vacant
320 Walsberg Emil ◎ 322-8811
321 Revenaugh Thursa M Mrs 323-3864
324 Keeling J Calvin Rev 322-0219
325 Del Papa Geo J ◎ 325-7545
328★Kalar Ruth E Mrs 323-6917
330 Gray Geo E ◎ 325-4558

PALM ST INTERSECTS
401 Boyt James W ◎
407 No Return
411 Wells Kenneth R ◎ 323-1405
415 Parker Jess 324-2064
423 Lloyd Chester A 327-0760
450 Beale Park
507 Simpson Bruce R ◎ 324-7425
509a★Cruse Ronald 323-0118
509b Hays Marie 323-1813
519 Porter Fred 324-1248
519½★Hebron Bruce 324-1394
527 Wallace Saml J ◎ 322-6382
DRACENA ST INTERSECTS
600 Mull Rex R ◎ 325-1390
620 Biggar David M ◎ 324-5210
629 Lake Lawrence F ◎ 323-4373
CHERRY ST INTERSECTS
701 Camp Wofford B ◎ 322-6393
706★Buck Robt ◎ 323-6796
721 Beckwith Gerald W 323-6781
724★Dunbar Alice
729 Vacant
730 Vacant
FORREST ST INTERSECTS

FORREST ST INTERSECTS
CHESTER LA INTERSECTS

800 Boydstun Charles E ◎ 322-5655
809 Davies Wm C 324-4656
Davies Richd O 323-0233
810 Branson Beverly A Mrs ◎ 322-8364
817 Detwiler Danl P ◎ 322-3716
820 Tupman Alma K Mrs ◎ 324-0345
822 Hougham Edw B ◎ 323-1179
827 Fathy Richd G 324-1518
829 Rainey Robin W Mrs ◎ 323-3951
MAPLE ST INTERSECTS
906 Robertson Kent ◎ 325-7856
910 Finnegan Terrence S ◎ 325-2898
912 Davis Bill
919★Shires Lloyd Jr 323-6823
920 Kaspar Joseph L ◎ 325-0426
921★Caverner Larry
923 Vacant
925 Main Clarisse H Mrs ◎
929 Ursin Richd ◎ 325-9529
ORANGE ST INTERSECTS
1002 Vacant
1020★Zimmerman Lawrence ◎ 322-7909
1028 Vacant
PARK WAY INTERSECTS
BLANCHE ST INTERSECTS
1100 Oleander Arms apts
Moore Dorothy S Mrs ◎ 323-5148
1101 Under Constn
1102 Estes Jennie L Mrs ◎ 323-0108
1104 Tella Beetress Mrs ◎ 322-0585
1106 Skow Delmer N ◎ 322-0210
1108 Ramsey Sylvia U Mrs ◎ 322-0649
1110 Petersen Cynthia A Mrs
1112 Brown Harold E ◎ 324-4615
1114 Remerowski Frank J ◎ 324-4144
1116 Fermazin Wm A
1118 Stevens Viola M Mrs 322-2545
1120★Fannin J W 322-7661
1122 Sifford Emma J Mrs ◎ 323-5395
1124 Mc Millen Orville F ◎
1126 Stubbs Elbert R 327-8372
1128 Mead Dorothy Mrs ◎ 323-3405
1130 Grabowski Adelaide ◎ 325-5668
1132★Dickow W L 324-0220
1134 Mc Cutcheon Wm E ◎ 325-1064
1136 Davis Charles
CALIFORNIA AV INTERSECTS

OLEANDER AV SOUTH —FROM BRUNDAGE LA SOUTH 1 WEST OF HOUCHIN RD

ZIP CODE 93304
ROOSEVELT ST INTERSECTS
BRITE ST INTERSECTS
307 Aaron Harold E ◎ 834-0313
409 Smith Betty Mrs ◎ 832-3854
415 Mitchell Roy A ◎ 833-9434
419 Rodgers Carol Mrs ◎ 832-6299

TERRACE WAY INTERSECTS
543 Amerine Myron H ◎ 832-9069
BRADFORD ST INTERSECTS
630 Vacant
LESTER ST INTERSECTS
801 Knight Wm K 831-4653
805 Chester Bill F ◎ 832-7956
809 Northway Audrey Mrs 832-8786
813 Shafer Jack ◎ 832-7784
817 Poulson Clarence L ◎ 832-6127
821 Pulos Peter P ◎ 833-0662
825 De Beque G R 832-8604
828 Beggs Jessie J Mrs ◎
828½ Hall Pauline E
829★Buchak Henry E 831-8276

830 Torres Raymond G 832-7906
831 Vacant
835 Bookout Geo E ◎ 832-6799
836 Shepherd Stephen A ◎ 831-3408
839 Reed Wm E ◎
840 Randour Harry T ◎ 832-9659

147

OLIVE DR (OILDALE)—FROM AIRPORT DR WEST 1 NORTH OF ROBERTS LA

ZIP CODE 93308
901 Bakersfield Community Hospital 399-4461
1001 Wigall Donald H ◎ 399-5993
1005 Fraser Edw E ◎ 399-3832
1009 Stout Everett E ◎ 399-5215
1013 Gamble Edw B ◎ 399-1428
1017 Edgmon Clay C ◎ 399-0338
SANFORD DR ENDS
1200 State Div Of Hwys (Mtce Sta) 399-9173
State Div Of Hwys (Traffic Signal Dept) 399-1824
1201 Bakersfield Ready-Mix 399-5528
1515 Pizzolato Margt A Mrs
1525 Ansolabehere June Mrs ◎ 399-4033
1541 Ansolabehere Michl ◎ 399-7722
1545 Olive Tree Studios int dec 399-6426
1575 Ansolabehere Pascal ◎ 399-4972
Rear Laxague Genevieve A Mrs 399-3238
1632 Vacant

189

HWY 99 INTERSECTS
5201 Keester Riley Chevron 399-9056
5206 Smith's Howard Arco gas sta 399-3562
5212 Thompson's Shell Service 399-0071
5213 Dick's Exxon' 393-2841
5300 Wilson Beeler Texaco 399-7930
5301 L & L Jolly Kone restr 393-1756
5302 Olive Drive Liquors 399-3774
5304 Bob's Welding & Bit Service welders & brazers 399-6162
Dean Robt R ◎ 399-6622
5306 Williams Otis ◎ 399-3419
5320 Lancaster Woodrow E ◎ 399-7433
5330 Brown Dennis L 393-1183
5501 Vacant
5517 Winegart Frank O 393-2393
SANDALWOOD ST INTERSECTS
5701 Endicott Everett E ◎ 399-1565
5709 Finch Charles J ◎ 399-5692
ASHWOOD DR INTERSECTS
5713 Stephens Wm A ◎ 399-2320
5725 Bynum Ray C ◎ 399-3641
5740 Barnes Doyle B ◎ 399-3785
5801 Brown Merville D
5817 Minear Glenn E ◎ 393-1761
5820 Harvey Hobart A ◎ 399-2802
5825 Mynk Ray D ◎ 399-4245
5833★Melvin Morris ◎ 399-5308
5841 Sidebottom Ray F welding contr ◎ 399-4192
OAKHAVEN ST INTERSECTS
5901 Ortiz Ramond Jr ◎ 399-5895
5907★Fanucci Carl
OAKHAVEN ST INTERSECTS
6001 Muleady Francis P ◎ 399-7062
6007 Spears Trenton W ◎ 393-1454
6100 Dalton Danl P 399-2421
6101 Cronkhite Raymond G ◎ 393-2222
6107 Ingold Darrell J ◎ 399-8686
6110 Alert Merchant Patrol private investigators 399-8906
Bockman Louise 399-3908

GMC
THE TRUCK PEOPLE FROM GENERAL MOTORS
MOTOR CITY SALES & SERVICE
GASOLINE DIESEL
327-7171
115 Union Avenue Bakersfield (93307)

216 Chester Avenue, Bakersfield 93301 Phone 325-8621

Chester Avenue Brake & Supply Co., Inc.
L. F. DIEBEL & SONS — SINCE 1917
BRAKES, CLUTCHES AND BEARING SPECIALISTS
Parts Dept. 2509 Chester Avenue, Bakersfield Phone 325-5016 Service Dept. 26th and I Streets

257

OLEANDER AV—Contd
303 Hartman Charles F ◎ 325-4270
304 Francisco Saml T ◎ 322-1122
305 Gotterba Clarence E ◎ 324-3823
306 Clark Henry R ◎ 324-7989
BUENA VISTA ST INTERSECTS
308 Smith Douglas ◎
309 Degiuli John A ◎ 324-5330
310 Clifford Allen B ◎ 323-2706
311 Schuett Donald E ◎ 323-2745
314 Willhite Wm L ◎ 324-5556
315 Mc Cormac G Keith ◎ 323-8757
316 Roberts Clara I Mrs ◎ 322-7935
317 Mulholland Owen T ◎ 323-8786
318 Errecart Marilyn J Mrs 325-9745
319 Waldram Iola S Mrs ◎ 324-0633
320 Walsberg Emil ◎ 322-8811
321 Revenaugh Thursa M 323-3864
324 Godfrey Earl
325 Del Papa Geo J ◎ 325-7545
328 Mills Gary H 323-0415
330 Gray Geo E ◎ 325-4558

73
PALM ST INTERSECTS
401 Adams Diana Mrs ◎ 322-2924
407 Vacant
411 Mays Arletta M Mrs ◎ 322-5524
415 Teale Louise M Mrs ◎ 324-8068
423 Lloyd Chester A
450 Beale Park
507 Davis Sherman B ◎
509a Vacant
509b Vacant
519 Keener Bobbie
519½ Lamas Fred Jr 322-5291
527 Wallace Saml J ◎ 322-6382
DRACENA ST INTERSECTS
600 Mull Rex R ◎ 325-1390
620 Biggar David M ◎ 324-5210
629 Lake Lawrence F ◎ 323-0373
CHERRY ST INTERSECTS
701 Camp Wofford B ◎ 322-6393
706 Mosier Ella M Mrs ◎ 323-7266
721 Vacant
721a Vacant
724 Stockton Perry G ◎ 325-6742
729 Brandt Henry J ◎ 324-2664
730 Vest Monte ◎ 322-0492
CHESTER LA INTERSECTS

71
FORREST AV INTERSECTS
800 Boydstun Charles E ◎ 322-5655
809 Tramel Cleo S ◎ 323-5771
810 Branson Beverly A Mrs ◎ 322-8364
813 Vacant
817 Bone Andrew ◎ 324-6217
820 Tupmon Alma K Mrs ◎ 324-0345
822 Hougham Edw B ◎ 323-1179
827 Schotz Robt C ◎ 323-2652
829 Rainey Charles O ◎ 323-3951
MAPLE ST INTERSECTS
906 Vacant
910 Finnegan Terrence S ◎ 325-2898
912 Beckwith Gerald W ◎ 323-6781
919 Stiern Richd A ◎ 324-6120
920 Kaspar Joseph L ◎ 325-0426
925 Haberfelde Geo ◎ 323-0798
929 Ursin Richd ◎ 325-9529
ORANGE ST INTERSECTS
1002 Lyman John C ◎ 325-4529
1020 Stotts Beryl H Mrs ◎ 324-4681
1028 Sullivan Mary E Mrs ◎ 323-5121
PARK WAY INTERSECTS
BLANCHE ST INTERSECTS
1100 Oleander Arms apts
Moore Dorothy S Mrs ◎ 323-5148
1102 Estes Jennie L Mrs ◎ 323-0108
1104 Tella Seaman R ◎ 322-0585
1106 Skow Delmar ◎ 322-0210
1108 Ramsey Sylvia U Mrs ◎ 322-0649
1110 Abbott Mark O ◎ 325-9628
1112 Brown Harold E ◎ 324-4615
1114 Remerowski Frank J ◎ 324-4144
1116 Hartman Joseph ◎ 325-8005
1118 Stevens John A ◎ 322-2545
1120 Green Patricia Mrs ◎ 324-5708
1122 Karpe Mabel L Mrs ◎ 325-7635
1124 Ogle Mable L ◎ 325-2775
1126 Denvir John W ◎ 322-8175
1128 Mead Dorothy Mrs ◎ 323-3405
1130 Grabowski Adelaide ◎ 325-5668
1132 Sifford Emma J ◎ 323-5395
1134 Mc Cutcheon Wm E ◎ 325-1064
1136 Vacant
1161 Vacant
CALIFORNIA AV INTERSECTS

65
OLEANDER AV SOUTH —FROM BRUNDAGE LA SOUTH 1 WEST OF HOUCHIN RD

ZIP CODE 93304
ROOSEVELT ST INTERSECTS
244 West Danl
BRITE ST INTERSECTS
307 Houchin L H Mrs ◎ 832-7628
Rear Cox Lois A Mrs 832-9599
409 Pierucci Leo J 832-7508
419 Rodgers Carol ◎ 832-6299

67
TERRACE WAY INTERSECTS
543 Amerine Myron H ◎ 832-9069
BRADFORD ST INTERSECTS
630 Smyser Julia M Mrs ◎
LESTER ST INTERSECTS
BELLE TER INTERSECTS
801 No Return
805 Chester Bill F ◎ 832-7956
809 Northway Audrey Mrs 832-8786
813 Shafer Jack ◎ 832-7784
817 Poulson Clarence L ◎ 832-6127
821 Hunsaker Thos
825 De Becque Mary G Mrs ◎ 832-8604
828 Beggs Jessie J Mrs ◎ 832-6368
828a Van Marter Helen Mrs 831-1990
829 Leek James S 831-8824
830 Monti Bruno G ◎ 832-7465
831 Schock Emma R ◎ 832-8398
835 Bookout Geo E ◎ 832-6799
836 Mettler Gideon E Jr 831-8032
839 Reed Wm E ◎ 832-7186
840 Randour Harry T ◎ 832-9659

147
OLIVE DR (OILDALE)—FROM AIRPORT DR WEST 1 NORTH OF ROBERTS LA

ZIP CODE 93308
901 Physicians Hospital Assn 399-4461
1001 Wigall Donald H ◎ 399-5993
1005 Fraser Edw E ◎ 399-3832
1009 Stout Everett E ◎ 399-5215
1013 Gamble Edw B ◎ 399-1428
1017 Edgmon Clay C ◎ 399-0338
SANFORD DR INTERSECTS
1200 State Div Of Hwys (Materials & Research Laby) 399-8258
State Div Of Hwys (Mtce Sta) 399-9173
State Div Of Hwys (Rental Ofc) 399-7050
State Div Of Hwys (Resident Eng) 399-9254
State Div Of Hwys (Traffic Signal Dept) 399-1824
State Div Of Hwys (Trans & Encrchmnt Permit Dept) 399-0432
1201 Bakersfield Ready-Mix 399-5529

189
5201 Standard Stations Inc 399-9056
5206 Smith's Howard Richfield gas sta 399-3562
5212 James Don Shell Service 399-0071
5213 Humble Oil Service Station 399-9966
5300 Knowlden J Freeway Texaco Station 399-7930
5301 L & L Jolly Kone restr 393-1756
5302 Olive Drive Liquors 399-3774
5304 Bob's Welding & Bit Service welders & brazers 399-6162
Dean Robt R ◎ 399-6622
5306 Brown Lonnie D 399-3791
5320 Lancaster Woodrow E ◎ 399-7433
5330 Crowder Donald R 399-5711
5501 Pryor Paul H ◎ 399-7430
5507 Tillery Luther E 399-6537
MOHAWK ST INTERSECTS
5701 Endicott Everett E ◎ 399-1565
5709 Finch Charles J ◎ 399-5692
ASHWOOD DR INTERSECTS
5713 Stephen Wm A ◎ 399-2320
5725 Bynum Ray C ◎ 399-3641
5740 Barnes Doyle B
5801 Brown Walter
5817 Minear Glenn E ◎ 393-1761
5820 Harvey Hobart A ◎ 399-2802
5825 Vacant
5833 Forrest Norman T ◎ 399-5856
5841 Sidebottom Ray F welding contr ◎ 399-4192
OAKHAVEN ST INTERSECTS
6100 Vacant
6110 Alert Merchant Patrol priv investigators 399-8906
Bockman Carl D ◎ 399-8906
6120 Combs Arlie F ◎ 399-5379
6200 Larralde Martin ◎ 399-9422
6201 Rollins Del E ◎ 393-2420
6210 Mc Crary Don C ◎ 399-4009
6220 Kuiper Alvin L ◎ 399-2732
OAKLEAF ST INTERSECTS
6300 Wiley Wm R ◎ 399-6925
6310 Echols Loren ◎ 399-3769
BETH ST INTERSECTS
6400 Rose Lester M ◎ 399-0795
6410 Strelich John I ◎ 399-1152
FRUITVALE AV INTERSECTS
6500 Jones Melvin M ◎ 399-6676
6506 Seay Eual S ◎ 399-3267
6512 La Marca Phil ◎ 399-5829
CRESTWOOD ST INTERSECTS
6600 Shire Ralph W ◎ 399-3748
6612 Sorensen Jack R ◎ 399-8327
6618 Robinson Donald F ◎ 399-7747
6700 Bell Charles H ◎ 393-0334
6706 Friend Charles
6712 Griffin Edw F ◎ 399-5041
CRESTMORE ST INTERSECTS
6816 O'Connor Donald A Rev ◎ 399-2360
Harb Arth A 399-7896
6920 Hart Arth A ◎ 399-7896
RONALD WAY INTERSECTS
7015 Pence Charles L ◎ 399-6603
7027 Adkins Wm R ◎ 399-7123
7039 Peterson Donald L ◎ 393-1132

1122 TRUXTUN AVENUE Phone 324-4781 BAKERSFIELD

2601 "G" Street, Bakersfield Phone 327-8541

Mexicali
SPANISH FOODS
Cocktail Lounge
631 18th Street
Phone 327-3861
Orders - To - Go
3303 Niles Street
Phone 366-4436

Appendix F

Proposed Commercial Property

5656 Knudsen Drive

Bakersfield, CA 93308

Inquiry Number: 6905491.3

March 21, 2022

Certified Sanborn® Map Report

6 Armstrong Road, 4th floor
Shelton, CT 06484
Toll Free: 800.352.0050
www.edrnet.com

Certified Sanborn® Map Report

03/21/22

Site Name:

Proposed Commercial Property
5656 Knudsen Drive
Bakersfield, CA 93308
EDR Inquiry # 6905491.3

Client Name:

Krazan & Associates, Inc.
4320 Orange Grove Avenue Suite E
Sacramento, CA 95841
Contact: Bill Vick

The Sanborn Library has been searched by EDR and maps covering the target property location as provided by Krazan & Associates, Inc. were identified for the years listed below. The Sanborn Library is the largest, most complete collection of fire insurance maps. The collection includes maps from Sanborn, Bromley, Perris & Browne, Hopkins, Barlow, and others. Only Environmental Data Resources Inc. (EDR) is authorized to grant rights for commercial reproduction of maps by the Sanborn Library LLC, the copyright holder for the collection. Results can be authenticated by visiting www.edrnet.com/sanborn.

The Sanborn Library is continually enhanced with newly identified map archives. This report accesses all maps in the collection as of the day this report was generated.

Certified Sanborn Results:

Certification # BC9E-462C-9E7A

PO # NA

Project 024-20002-22-BV

UNMAPPED PROPERTY

This report certifies that the complete holdings of the Sanborn Library, LLC collection have been searched based on client supplied target property information, and fire insurance maps covering the target property were not found.

Sanborn® Library search results

Certification #: BC9E-462C-9E7A

The Sanborn Library includes more than 1.2 million fire insurance maps from Sanborn, Bromley, Perris & Browne, Hopkins, Barlow and others which track historical property usage in approximately 12,000 American cities and towns. Collections searched:

- ☑ Library of Congress
- ☑ University Publications of America
- ☑ EDR Private Collection

The Sanborn Library LLC Since 1866™

Limited Permission To Make Copies

Krazan & Associates, Inc. (the client) is permitted to make up to FIVE photocopies of this Sanborn Map transmittal and each fire insurance map accompanying this report solely for the limited use of its customer. No one other than the client is authorized to make copies. Upon request made directly to an EDR Account Executive, the client may be permitted to make a limited number of additional photocopies. This permission is conditioned upon compliance by the client, its customer and their agents with EDR's copyright policy; a copy of which is available upon request.

Disclaimer - Copyright and Trademark Notice

This Report contains certain information obtained from a variety of public and other sources reasonably available to Environmental Data Resources, Inc. It cannot be concluded from this Report that coverage information for the target and surrounding properties does not exist from other sources. NO WARRANTY EXPRESSED OR IMPLIED, IS MADE WHATSOEVER IN CONNECTION WITH THIS REPORT. ENVIRONMENTAL DATA RESOURCES, INC. SPECIFICALLY DISCLAIMS THE MAKING OF ANY SUCH WARRANTIES, INCLUDING WITHOUT LIMITATION, MERCHANTABILITY OR FITNESS FOR A PARTICULAR USE OR PURPOSE. ALL RISK IS ASSUMED BY THE USER. IN NO EVENT SHALL ENVIRONMENTAL DATA RESOURCES, INC. BE LIABLE TO ANYONE, WHETHER ARISING OUT OF ERRORS OR OMISSIONS, NEGLIGENCE, ACCIDENT OR ANY OTHER CAUSE, FOR ANY LOSS OF DAMAGE, INCLUDING, WITHOUT LIMITATION, SPECIAL, INCIDENTAL, CONSEQUENTIAL, OR EXEMPLARY DAMAGES. ANY LIABILITY ON THE PART OF ENVIRONMENTAL DATA RESOURCES, INC. IS STRICTLY LIMITED TO A REFUND OF THE AMOUNT PAID FOR THIS REPORT. Purchaser accepts this Report "AS IS". Any analyses, estimates, ratings, environmental risk levels or risk codes provided in this Report are provided for illustrative purposes only, and are not intended to provide, nor should they be interpreted as providing any facts regarding, or prediction or forecast of, any environmental risk for any property. Only a Phase I Environmental Site Assessment performed by an environmental professional can provide information regarding the environmental risk for any property. Additionally, the information provided in this Report is not to be construed as legal advice.

Copyright 2022 by Environmental Data Resources, Inc. All rights reserved. Reproduction in any media or format, in whole or in part, of any report or map of Environmental Data Resources, Inc., or its affiliates, is prohibited without prior written permission.

□DR □nd □t□ □o□o□ □nc□d□n□ S□n□orn □nd S□n□orn M□□□□re tr□de□ □r□□ o□□nv□ron□ent□□D□t□ Re□o□rce□□□nc□or □t□ □□□□□te□□□ □ot□er tr□de□ □r□□ □□ed □ere□n □re t□e □ro□ert□o□t□e□ re□□ect□ve o□ner□□

Appendix G

Krazan & ASSOCIATES, INC.

GEOTECHNICAL ENGINEERING • ENVIRONMENTAL ENGINEERING
CONSTRUCTION TESTING & INSPECTION

PHASE I ENVIRONMENTAL SITE ASSESSMENT
PROPERTY OWNER INTERVIEW QUESTIONNAIRE

Date: March 21, 2022 Krazan Project Manager: Bill Vick

Project No: 024-20002-22 Project Name: Vacant Property

Site Address: 5512 & 5656 Knudsen Drive, Bakersfield, California; APN 365-220-30 and A Portion of 365-220-28

Interview With: Steve Doctor

Telephone No: 619 787 6270 Fax No:

Knowledge of Previous Owner(s) and Phone Number?

How are you associated with the subject property? Property Owner / Property Owner's Representative

How long have you been associated with the subject property? 3 years

What is the subject property currently used for? VACANT

Are there structures on the subject property? NO How Many?

Do you know of any previous structures on the subject property? NO

Do you have knowledge of the presence of underground storage tanks being located on the subject property either historically or currently? NO

Do you have knowledge of the presence of aboveground storage tanks being located on the subject property either historically or currently? NO

Do you have knowledge of the presence of imported soil on the subject property? If so, please indicate the origin/location of the imported soil. NO

Do you know of any chemicals, hazardous materials, and/or environmentally persistent pesticides/herbicides being used, stored or discharged on the subject property? NO

Do you know of any buried materials such as garbage dumps or burn pits located on the subject property? NO

Do you know of any septic systems located on the subject property (current or historical)? **Yes** **No** ✓
If yes, how many currently? If yes, how many historically?

Do you know of any water wells located on the subject property (current or historical)? **Yes** **No** ✓
If yes, how many currently? If yes, how many historically?

Do you know of any dry wells located on the subject property (current or historical)? **Yes** **No** ✓

Do you know of any environmental monitoring wells located on the subject property (current or historical)? Yes No✓

Do you know of any drainage or disposal ponds located on the subject property? ✓ storm water pond

Is the subject property connected to municipal water and sewer systems? NO

Do you know of obvious indications pointing to the presence or likely presence of contamination of the subject property? NO

Do you have any concerns about adjacent property usage such as gasoline stations, industrial uses, or USTs/ASTs on adjacent properties? NO

Are you aware of any environmental cleanup liens against the subject property that are filed or recorded under federal, tribal, state, or local law? NO

Please list previous commercial and/or industrial (non-residential) tenants/occupants of the subject site/on-site buildings: vacant land

Are you aware of any activity use limitations (AULs) such as engineering controls, land use restrictions, or institutional controls that are in place at the subject property and/or have been filed or recorded in a registry under federal, tribal, state, or local law? NO

Do you have any specialized knowledge or experience related to the subject property or nearby properties? For example, are you involved in the same line of business as the current or former occupants of the subject property or an adjacent property so that you would have specialized knowledge of the chemicals and processes used by this type of business? NO

Does the purchase price being paid for the subject property reasonably reflect the fair market value of the subject property? (Yes) No

Do you know the past uses of the subject property? If so, briefly explain. vacant land

Do you have knowledge of the current or historical presence of vehicle repair-related features (i.e., sumps, oil/water clarifiers, subsurface hydraulic vehicle hoists, etc.)?
If so, briefly explain. NO

Do you know of specific chemicals that are present or once were present at the subject property?
If so, briefly explain. NO

Do you know of spills or other chemical releases that have taken place at the subject property?

If so, briefly explain.

NO

Are you aware of, or have you been notified of, any contamination issues to soil or groundwater either at the subject site or in the vicinity of the subject site?

If so, briefly explain.

NO

What is the reason for preparation of this Phase I ESA? (Property purchase/sale; bank loan; proposed development; etc.)

property purchase

Name: Steve Doctor (Please Print) Date: 3/21/22

Signature: S. Doctor

Appendix H

Proposed Commercial Property
5656 Knudsen Drive
Bakersfield, CA 93308

Inquiry Number: 6905491.2s
March 22, 2022

The EDR Radius Map™ Report with GeoCheck®

6 Armstrong Road, 4th floor
Shelton, CT 06484
Toll Free: 800.352.0050
www.edrnet.com

TABLE OF CONTENTS

SECTION	PAGE
Executive Summary	ES1
Overview Map	2
Detail Map	3
Map Findings Summary	4
Map Findings	9
Orphan Summary	347
Government Records Searched/Data Currency Tracking	GR-1

GEOCHECK ADDENDUM

Physical Setting Source Addendum	A-1
Physical Setting Source Summary	A-2
Physical Setting SSURGO Soil Map	A-5
Physical Setting Source Map	A-13
Physical Setting Source Map Findings	A-15
Physical Setting Source Records Searched	PSGR-1

Thank you for your business.
Please contact EDR at 1-800-352-0050
with any questions or comments.

Disclaimer - Copyright and Trademark Notice

This Report contains certain information obtained from a variety of public and other sources reasonably available to Environmental Data Resources, Inc. It cannot be concluded from this Report that coverage information for the target and surrounding properties does not exist from other sources. **NO WARRANTY EXPRESSED OR IMPLIED, IS MADE WHATSOEVER IN CONNECTION WITH THIS REPORT. ENVIRONMENTAL DATA RESOURCES, INC. SPECIFICALLY DISCLAIMS THE MAKING OF ANY SUCH WARRANTIES, INCLUDING WITHOUT LIMITATION, MERCHANTABILITY OR FITNESS FOR A PARTICULAR USE OR PURPOSE. ALL RISK IS ASSUMED BY THE USER. IN NO EVENT SHALL ENVIRONMENTAL DATA RESOURCES, INC. BE LIABLE TO ANYONE, WHETHER ARISING OUT OF ERRORS OR OMISSIONS, NEGLIGENCE, ACCIDENT OR ANY OTHER CAUSE, FOR ANY LOSS OF DAMAGE, INCLUDING, WITHOUT LIMITATION, SPECIAL, INCIDENTAL, CONSEQUENTIAL, OR EXEMPLARY DAMAGES. ANY LIABILITY ON THE PART OF ENVIRONMENTAL DATA RESOURCES, INC. IS STRICTLY LIMITED TO A REFUND OF THE AMOUNT PAID FOR THIS REPORT.** Purchaser accepts this Report "AS IS". Any analyses, estimates, ratings, environmental risk levels or risk codes provided in this Report are provided for illustrative purposes only, and are not intended to provide, nor should they be interpreted as providing any facts regarding, or prediction or forecast of, any environmental risk for any property. Only a Phase I Environmental Site Assessment performed by an environmental professional can provide information regarding the environmental risk for any property. Additionally, the information provided in this Report is not to be construed as legal advice.

Copyright 2020 by Environmental Data Resources, Inc. All rights reserved. Reproduction in any media or format, in whole or in part, of any report or map of Environmental Data Resources, Inc., or its affiliates, is prohibited without prior written permission.

EDR and its logos (including Sanborn and Sanborn Map) are trademarks of Environmental Data Resources, Inc. or its affiliates. All other trademarks used herein are the property of their respective owners.

EXECUTIVE SUMMARY

A search of available environmental records was conducted by Environmental Data Resources, Inc (EDR). The report was designed to assist parties seeking to meet the search requirements of EPA's Standards and Practices for All Appropriate Inquiries (40 CFR Part 312), the ASTM Standard Practice for Environmental Site Assessments (E1527-21), the ASTM Standard Practice for Environmental Site Assessments for Forestland or Rural Property (E 2247-16), the ASTM Standard Practice for Limited Environmental Due Diligence: Transaction Screen Process (E 1528-14) or custom requirements developed for the evaluation of environmental risk associated with a parcel of real estate.

TARGET PROPERTY INFORMATION

ADDRESS

5656 KNUDSEN DRIVE
BAKERSFIELD, CA 93308

COORDINATES

Latitude (North):	35.4106050 - 35ˆ 24' 38.17''
Longitude (West):	119.0576330 - 119ˆ 3' 27.47''
Universal Tranverse Mercator:	Zone 11
UTM X (Meters):	313162.7
UTM Y (Meters):	3920324.8
Elevation:	431 ft. above sea level

USGS TOPOGRAPHIC MAP ASSOCIATED WITH TARGET PROPERTY

Target Property Map:	11998695 OILDALE, CA
Version Date:	2018

AERIAL PHOTOGRAPHY IN THIS REPORT

Portions of Photo from:	20140617
Source:	USDA

MAPPED SITES SUMMARY

Target Property Address:
5656 KNUDSEN DRIVE
BAKERSFIELD, CA 93308

Click on Map ID to see full detail.

MAP ID	SITE NAME	ADDRESS	DATABASE ACRONYMS	RELATIVE ELEVATION	DIST (ft. & mi.) DIRECTION
A1	TACO BELL STORE 1775	5121 OLIVE DR	CUPA Listings, CERS	Higher	88, 0.017, NNW
B2	NORTH OF RIVER SANIT	5001 OLIVER DRIVE	HIST UST	Higher	91, 0.017, NNE
A3	7 ELEVEN STORE #3225	5203 OLIVE DR	UST	Higher	114, 0.022, NNW
A4	7-ELEVEN INC #32257	5203 OLIVE DR	CERS HAZ WASTE, CERS TANKS, CUPA Listings, CERS	Higher	114, 0.022, NNW
A5	7-ELEVEN INC #32257	5203 OLIVE DR	UST	Higher	114, 0.022, NNW
A6	7 ELEVEN STORE #3225	5203 OLIVE DR	RCRA NonGen / NLR	Higher	114, 0.022, NNW
B7	NORTH OF RIVER SANIT	5001 OLIVE DR	UST	Higher	156, 0.030, NNE
B8	1X NORTH OF THE RIVE	5001 OLIVE DR	CUPA Listings, HAZNET, HWTS	Higher	156, 0.030, NNE
C9	AUTO SPA EXPRESS WAS	5725 KNUDSEN DR	UST	Higher	162, 0.031, NW
C10	AUTO SPA EXPRESS WAS	5725 KNUDSEN DR	CERS HAZ WASTE, CUPA Listings, CERS	Higher	162, 0.031, NW
C11	AUTO SPA EXPRESS WAS	5725 KNUDSEN DR	RCRA NonGen / NLR	Higher	162, 0.031, NW
A12	THE SPOT FOOD MART #	5201 OLIVE DR	CERS HAZ WASTE, CERS TANKS, CUPA Listings, EMI,...	Higher	175, 0.033, North
A13	99702	5201 OLIVE DR	HIST UST	Higher	175, 0.033, North
A14	99702 CHEVRON	5201 OLIVE DR	CA FID UST	Higher	175, 0.033, North
A15	CHEVRON U.S.A. INC.	5201 OLIVE DR	LUST, SWEEPS UST, Cortese, EMI, HIST CORTESE, CERS	Higher	175, 0.033, North
A16	SULLY'S CHEVRON (OLI	5201 OLIVE DR	UST	Higher	175, 0.033, North
A17	CHEVRON STATION #9-9	5201 OLIVE DR	LUST, Cortese, CERS	Higher	175, 0.033, North
A18	THE SPOT FOOD MART #	5201 OLIVE DR	UST	Higher	175, 0.033, North
A19	99702 CHEVRON	5201 OLIVE DR	SWEEPS UST	Higher	175, 0.033, North
A20	KEESTER RILEY CHEVRO	5201 OLIVE DR	EDR Hist Auto	Higher	175, 0.033, North
A21	KEESTERS CHEVRON STA	5201 OLIVE DR	UST	Higher	175, 0.033, North
A22	EXXON SERVICE STATIO	5213 OLIVE	LUST, Cortese, HIST CORTESE, CERS	Higher	236, 0.045, NNW
A23	CARROLL'S EXXON	5213 OLIVE DR	UST	Higher	236, 0.045, NNW
A24	BILL CARROLLS EXXON	5213 OLIVE DR	HIST UST	Higher	236, 0.045, NNW
A25	DICK S EXXON	5213 OLIVE DR	EDR Hist Auto	Higher	236, 0.045, NNW
A26	CARROLLS EXXON SERVI	5213 OLIVE DR	HIST UST	Higher	236, 0.045, NNW
C27	CASLEY GABRIEL G	5301 OLIVE DR	EDR Hist Auto	Higher	247, 0.047, NW
C28	ONE HOUR MARTINIZING	5301 OLIVE DRIVE	CUPA Listings, DRYCLEANERS, CERS, HWTS	Higher	247, 0.047, NW
C29	ONE HOUR MARTINIZING	5301 OLIVE DR	EDR Hist Cleaner	Higher	247, 0.047, NW
A30	SHELL OIL CO	5212 OLIVE	SWEEPS UST, CA FID UST, RCRA NonGen / NLR	Higher	331, 0.063, NNW
A31	SHELL	5212 OLIVE DR	SWEEPS UST, HIST UST, HAZNET, HWTS	Higher	331, 0.063, NNW
A32	DON THOMPSON SHELL	5212 OLIVE DR	HIST UST	Higher	331, 0.063, NNW
A33	THOMPSON S SHELL SER	5212 OLIVE DR	EDR Hist Auto	Higher	331, 0.063, NNW
A34	SHELL SERVICE STATIO	5212 OLIVE	LUST, Cortese, HIST CORTESE, CERS	Higher	331, 0.063, NNW
A35	OLIVE DRIVE SHELL -	5212 OLIVE DR	UST	Higher	331, 0.063, NNW
A36	DONALD W. THOMPSON	5212 OLIVE DR	HIST UST	Higher	331, 0.063, NNW
A37	SMITH S HOWARD RICHF	5206 OLIVE DR	EDR Hist Auto	Higher	331, 0.063, NNW
D38	TEXACO STAR MART #02	5300 OLIVE DR	LUST, HIST CORTESE	Higher	410, 0.078, NNW
D39	TEXACO	5300 OLIVE DRIVE & K	HIST UST, EMI	Higher	410, 0.078, NNW

MAPPED SITES SUMMARY

Target Property Address:
5656 KNUDSEN DRIVE
BAKERSFIELD, CA 93308

Click on Map ID to see full detail.

MAP ID	SITE NAME	ADDRESS	DATABASE ACRONYMS	RELATIVE ELEVATION	DIST (ft. & mi.) DIRECTION
D40	OLIVE LC INC	5300 OLIVE DR	UST	Higher	410, 0.078, NNW
D41	OLIVE DRIVE TEXACO	5300 OLIVE DR	EDR Hist Auto	Higher	410, 0.078, NNW
D42	OLIVE LC INC	5300 OLIVE DR	UST	Higher	410, 0.078, NNW
D43	OLIVE DRIVE SHELL	5300 OLIVE DR	UST	Higher	410, 0.078, NNW
D44	TEXACO	5300 OLIVE DR	SWEEPS UST, CA FID UST	Higher	410, 0.078, NNW
D45	OLIVE DR TEXACO SERV	5300 OLIVE DR	HIST UST	Higher	410, 0.078, NNW
D46	TEXACO STAR MART #02	5300 OLIVE DR	LUST, HIST UST, Cortese, CERS	Higher	410, 0.078, NNW
D47	OLIVE LC INC	5300 OLIVE DR	CERS TANKS, CUPA Listings, CERS	Higher	410, 0.078, NNW
D48	OLIVE STAR CC INC	5300 OLIVE STREET	RCRA-SQG, FINDS, ECHO	Higher	410, 0.078, NNW
D49	JACK IN THE BOX #316	5320 OLIVE DR	CUPA Listings, CERS	Higher	550, 0.104, NW
E50	MISTER CAR WASH - OL	5375 OLIVE DR	CERS HAZ WASTE, CUPA Listings, CERS	Lower	856, 0.162, WNW
E51	CWP CALIFORNIA CORP	5375 OLIVE DR	RCRA NonGen / NLR	Lower	856, 0.162, WNW
F52	THE VONS COMPANIES I	5360 OLIVE DR	RCRA NonGen / NLR, FINDS, ECHO	Higher	899, 0.170, NW
F53	DOLLAR TREE #01255	5360 OLIVE DR STE B	RCRA NonGen / NLR	Higher	899, 0.170, NW
F54	DOLLAR TREE #01255	5360 OLIVE DR STE B	CERS HAZ WASTE, CUPA Listings, HAZNET, CERS, HWTS	Higher	899, 0.170, NW
F55	ROSS DRESS FOR LESS	5360 OLIVE DR	RCRA NonGen / NLR	Higher	899, 0.170, NW
F56	ROSS DRESS FOR LESS	5360 OLIVE DR	CERS HAZ WASTE, CUPA Listings, HAZNET, CERS, HWTS	Higher	899, 0.170, NW
57	CARTER TRACT SITE	MORAGA COURT/VICTOR	ENVIROSTOR, SCH, CERS	Lower	954, 0.181, WSW
G58	DOLE ENTERPRISE INC	5800 STATE RD	AST	Higher	1014, 0.192, NNE
G59	FAUL F. FOTH	5800 STATE RD	SWEEPS UST, CA FID UST	Higher	1014, 0.192, NNE
G60	BILLS HOT OIL SERVIC	5800 STATE RD 4	CUPA Listings, CERS	Higher	1014, 0.192, NNE
G61	FAUL F. FOTH	5800 STATE RD	HIST UST	Higher	1014, 0.192, NNE
G62	GREAT VALLEY PRODUCT	5800 STATE RD	CUPA Listings, HWTS	Higher	1014, 0.192, NNE
G63	JRS MOBILE TRUCK SER	5800 STATE RD	RCRA NonGen / NLR	Higher	1014, 0.192, NNE
G64	DOLE ENTERPRISE INC	5800 STATE RD	CERS TANKS, CUPA Listings, CERS, HWTS	Higher	1014, 0.192, NNE
G65	R & M FUEL TRANSPORT	5800 STATE RD SPACE	RCRA NonGen / NLR	Higher	1014, 0.192, NNE
G66	PAUL F. FOTH	5800 STATE RD	UST	Higher	1014, 0.192, NNE
G67	JEFFERS TRUCKING	5800 STATE RD	RCRA-VSQG	Higher	1014, 0.192, NNE
G68	PETROL PRODUCTION SU	5800 STATE RD	CUPA Listings, HAZNET, HWTS	Higher	1014, 0.192, NNE
G69	DJ TANK LINES INC	5800 STATE RD #13	RCRA NonGen / NLR	Higher	1014, 0.192, NNE
G70	MOGA TRANSPORT	5800 STATE RD STE 10	RCRA NonGen / NLR	Higher	1014, 0.192, NNE
G71	PAUL F FOTH	5800 STATE RD	HIST UST, EMI, CERS	Higher	1014, 0.192, NNE
G72	VERIZON WIRELESS NOR	5800 STATE RD #17	CUPA Listings, CERS	Higher	1014, 0.192, NNE
H73	A & B TRAILER RENTAL	5940 STATE RD	UST	Higher	1015, 0.192, North
H74	NELSON'S AUTO/TRUCK	5940 STATE RD	RCRA NonGen / NLR	Higher	1015, 0.192, North
H75	RAMCO SPECIALTIES PR	5956 STATE RD	CUPA Listings, HAZNET, HWTS	Higher	1108, 0.210, North
E76	VICTOR ST FACILITY	5430 VICTOR ST	SWEEPS UST, CA FID UST	Lower	1116, 0.211, WNW
E77	K C ROAD DEPT - EQUI	5438 VICTOR ST	CERS HAZ WASTE, CERS TANKS, CUPA Listings, CERS	Lower	1120, 0.212, WNW
E78	K C ROAD DEPT - EQUI	5438 VICTOR ST	AST	Lower	1120, 0.212, WNW

MAPPED SITES SUMMARY

Target Property Address:
5656 KNUDSEN DRIVE
BAKERSFIELD, CA 93308

Click on Map ID to see full detail.

MAP ID	SITE NAME	ADDRESS	DATABASE ACRONYMS	RELATIVE ELEVATION	DIST (ft. & mi.) DIRECTION
E79	EQUIPMENT MAINTENANC	5438 VICTOR ST	HIST UST	Lower	1120, 0.212, WNW
E80	K C ROAD DEPT - PAIN	5438 VICTOR ST	CUPA Listings, CERS	Lower	1120, 0.212, WNW
E81	EQUIPMENT MAINTENANC	5438 VICTOR ST	UST	Lower	1120, 0.212, WNW
E82	KERN CO EQUIP MAINT	5438 VICTOR ST	RCRA-SQG, LUST, HIST UST, FINDS, ECHO, Cortese,...	Lower	1120, 0.212, WNW
E83	K C ROAD DEPT - EQUI	5438 VICTOR	AST	Lower	1120, 0.212, WNW
I84	OLIVE DRIVE SMOG & R	4525 STATE RD	RCRA NonGen / NLR	Higher	1125, 0.213, ENE
I85	DICK'S AUTOMOTIVE &	4625 STATE RD	RCRA NonGen / NLR	Higher	1142, 0.216, ENE
I86	DICKS AUTOMOTIVE AND	4625 STATE RD	RCRA NonGen / NLR	Higher	1142, 0.216, ENE
87	DUANE AMENT RADIOLOG	5616 NOMI ST	RCRA NonGen / NLR	Lower	1203, 0.228, West
J88	KERN COUNTY FIRE DEP	5642 VICTOR ST	RCRA-SQG, FINDS, ECHO	Lower	1235, 0.234, NW
J89	FIRE DEPARTMENT - HQ	5642 VICTOR ST	AST	Lower	1235, 0.234, NW
J90	FIRE DEPARTMENT - HQ	5642 VICTOR ST	CERS HAZ WASTE, CERS TANKS, CUPA Listings, CERS	Lower	1235, 0.234, NW
J91	FIRE DEPARTMENT - HQ	5642 VICTOR	AST	Lower	1235, 0.234, NW
J92	KCGS - FIRE HQ MICRO	5642 VICTOR ST	CUPA Listings, CERS	Lower	1235, 0.234, NW
I93	MAPLE LEAF COMMUNICA	4580 STATE RD	SWEEPS UST	Higher	1250, 0.237, ENE
I94	MAPLE LEAF COMMUNICA	4580 STATE RD	UST	Higher	1250, 0.237, ENE
I95	MAPLE LEAF COMMUNICA	4580 STATE RD	HIST UST	Higher	1250, 0.237, ENE
I96	MAPLE LEAF COMMUNICA	4580 STATE RD	CA FID UST, CUPA Listings, HAZNET, HWTS	Higher	1250, 0.237, ENE
I97	MELOS GAS AND GEAR I	4580 STATE RD	UST	Higher	1250, 0.237, ENE
I98	WESTAIR GASES & EQUI	4580 STATE RD	RCRA NonGen / NLR	Higher	1250, 0.237, ENE
99	CALIFORNIA WATER SER	5499 OLIVE DR	CUPA Listings, CERS	Lower	1252, 0.237, WNW
K100	OLIVE DR ARCO AMPM	1632 OLIVE DR	RCRA NonGen / NLR	Higher	1316, 0.249, NE
K101	OLIVE DRIVE AMPM	1632 OLIVE DR	CERS HAZ WASTE, CERS TANKS, CUPA Listings, EMI,...	Higher	1316, 0.249, NE
K102	OLIVE DRIVE AMPM	1632 OLIVE DR	UST	Higher	1316, 0.249, NE
L103	HUBBARD PROPERTY	1650 ROBERTS LN	LUST, Cortese, CERS	Higher	1783, 0.338, NE
L104	HUBBARD PROPERTY	1650 ROBERTS LN	LUST, HIST CORTESE	Higher	1783, 0.338, NE
105	CERES WEST COMPOST O	6070 STATE ROAD	SWF/LF	Higher	1821, 0.345, North
106	WELL 220-01 - BEFORE		PFAS	Lower	2124, 0.402, SSW
107	VARNER BROS.	1808 ROBERTS LN	LUST, AST, HAULERS, Cortese, HIST CORTESE, CERS	Higher	2215, 0.420, North
108	BAKERSFIELD	1200 OLIVE DR	ENVIROSTOR, SWEEPS UST, CA FID UST, EMI, CERS	Higher	3219, 0.610, ENE
109	CLEAN HARBORS INDUST	1400 NORRIS RD	ENVIROSTOR, LUST, Cortese, HAZNET, CERS, HWTS	Higher	3705, 0.702, NE
110	RAIN FOR RENT	3404 STATE STREET	ENVIROSTOR	Lower	3706, 0.702, ESE

EXECUTIVE SUMMARY

TARGET PROPERTY SEARCH RESULTS

The target property was not listed in any of the databases searched by EDR.

DATABASES WITH NO MAPPED SITES

No mapped sites were found in EDR's search of available ("reasonably ascertainable ") government records either on the target property or within the search radius around the target property for the following databases:

STANDARD ENVIRONMENTAL RECORDS

Lists of Federal NPL (Superfund) sites

NPL ---------- National Priority List
Proposed NPL ---------- Proposed National Priority List Sites
NPL LIENS ---------- Federal Superfund Liens

Lists of Federal Delisted NPL sites

Delisted NPL ---------- National Priority List Deletions

Lists of Federal sites subject to CERCLA removals and CERCLA orders

FEDERAL FACILITY ---------- Federal Facility Site Information listing
SEMS ---------- Superfund Enterprise Management System

Lists of Federal CERCLA sites with NFRAP

SEMS-ARCHIVE ---------- Superfund Enterprise Management System Archive

Lists of Federal RCRA facilities undergoing Corrective Action

CORRACTS ---------- Corrective Action Report

Lists of Federal RCRA TSD facilities

RCRA-TSDF ---------- RCRA - Treatment, Storage and Disposal

Lists of Federal RCRA generators

RCRA-LQG ---------- RCRA - Large Quantity Generators

Federal institutional controls / engineering controls registries

LUCIS ---------- Land Use Control Information System
US ENG CONTROLS ---------- Engineering Controls Sites List
US INST CONTROLS ---------- Institutional Controls Sites List

Federal ERNS list

ERNS ---------- Emergency Response Notification System

EXECUTIVE SUMMARY

Lists of state- and tribal (Superfund) equivalent sites

RESPONSE ---- State Response Sites

Lists of state and tribal leaking storage tanks

INDIAN LUST ---- Leaking Underground Storage Tanks on Indian Land
CPS-SLIC ---- Statewide SLIC Cases

Lists of state and tribal registered storage tanks

FEMA UST ---- Underground Storage Tank Listing
INDIAN UST ---- Underground Storage Tanks on Indian Land

Lists of state and tribal voluntary cleanup sites

VCP ---- Voluntary Cleanup Program Properties
INDIAN VCP ---- Voluntary Cleanup Priority Listing

Lists of state and tribal brownfield sites

BROWNFIELDS ---- Considered Brownfieds Sites Listing

ADDITIONAL ENVIRONMENTAL RECORDS

Local Brownfield lists

US BROWNFIELDS ---- A Listing of Brownfields Sites

Local Lists of Landfill / Solid Waste Disposal Sites

WMUDS/SWAT ---- Waste Management Unit Database
SWRCY ---- Recycler Database
HAULERS ---- Registered Waste Tire Haulers Listing
INDIAN ODI ---- Report on the Status of Open Dumps on Indian Lands
DEBRIS REGION 9 ---- Torres Martinez Reservation Illegal Dump Site Locations
ODI ---- Open Dump Inventory
IHS OPEN DUMPS ---- Open Dumps on Indian Land

Local Lists of Hazardous waste / Contaminated Sites

US HIST CDL ---- Delisted National Clandestine Laboratory Register
HIST Cal-Sites ---- Historical Calsites Database
CDL ---- Clandestine Drug Labs
Toxic Pits ---- Toxic Pits Cleanup Act Sites
US CDL ---- National Clandestine Laboratory Register
AQUEOUS FOAM ---- Former Fire Training Facility Assessments Listing

Local Land Records

LIENS ---- Environmental Liens Listing
LIENS 2 ---- CERCLA Lien Information
DEED ---- Deed Restriction Listing

EXECUTIVE SUMMARY

Records of Emergency Release Reports

HMIRS	Hazardous Materials Information Reporting System
CHMIRS	California Hazardous Material Incident Report System
LDS	Land Disposal Sites Listing
MCS	Military Cleanup Sites Listing
SPILLS 90	SPILLS 90 data from FirstSearch

Other Ascertainable Records

FUDS	Formerly Used Defense Sites
DOD	Department of Defense Sites
SCRD DRYCLEANERS	State Coalition for Remediation of Drycleaners Listing
US FIN ASSUR	Financial Assurance Information
EPA WATCH LIST	EPA WATCH LIST
2020 COR ACTION	2020 Corrective Action Program List
TSCA	Toxic Substances Control Act
TRIS	Toxic Chemical Release Inventory System
SSTS	Section 7 Tracking Systems
ROD	Records Of Decision
RMP	Risk Management Plans
RAATS	RCRA Administrative Action Tracking System
PRP	Potentially Responsible Parties
PADS	PCB Activity Database System
ICIS	Integrated Compliance Information System
FTTS	FIFRA/ TSCA Tracking System - FIFRA (Federal Insecticide, Fungicide, & Rodenticide Act)/TSCA (Toxic Substances Control Act)
MLTS	Material Licensing Tracking System
COAL ASH DOE	Steam-Electric Plant Operation Data
COAL ASH EPA	Coal Combustion Residues Surface Impoundments List
PCB TRANSFORMER	PCB Transformer Registration Database
RADINFO	Radiation Information Database
HIST FTTS	FIFRA/TSCA Tracking System Administrative Case Listing
DOT OPS	Incident and Accident Data
CONSENT	Superfund (CERCLA) Consent Decrees
INDIAN RESERV	Indian Reservations
FUSRAP	Formerly Utilized Sites Remedial Action Program
UMTRA	Uranium Mill Tailings Sites
LEAD SMELTERS	Lead Smelter Sites
US AIRS	Aerometric Information Retrieval System Facility Subsystem
US MINES	Mines Master Index File
ABANDONED MINES	Abandoned Mines
FINDS	Facility Index System/Facility Registry System
UXO	Unexploded Ordnance Sites
DOCKET HWC	Hazardous Waste Compliance Docket Listing
ECHO	Enforcement & Compliance History Information
FUELS PROGRAM	EPA Fuels Program Registered Listing
CA BOND EXP. PLAN	Bond Expenditure Plan
EMI	Emissions Inventory Data
ENF	Enforcement Action Listing
Financial Assurance	Financial Assurance Information Listing
HAZNET	Facility and Manifest Data
ICE	ICE
HWP	EnviroStor Permitted Facilities Listing

HWT Registered Hazardous Waste Transporter Database
MINES Mines Site Location Listing
MWMP Medical Waste Management Program Listing
NPDES NPDES Permits Listing
PEST LIC Pesticide Regulation Licenses Listing
PROC Certified Processors Database
Notify 65 Proposition 65 Records
UIC UIC Listing
UIC GEO UIC GEO (GEOTRACKER)
WASTEWATER PITS Oil Wastewater Pits Listing
WDS Waste Discharge System
WIP Well Investigation Program Case List
MILITARY PRIV SITES MILITARY PRIV SITES (GEOTRACKER)
PROJECT PROJECT (GEOTRACKER)
WDR Waste Discharge Requirements Listing
CIWQS California Integrated Water Quality System
CERS CERS
NON-CASE INFO NON-CASE INFO (GEOTRACKER)
OTHER OIL GAS OTHER OIL & GAS (GEOTRACKER)
PROD WATER PONDS PROD WATER PONDS (GEOTRACKER)
SAMPLING POINT SAMPLING POINT (GEOTRACKER)
WELL STIM PROJ Well Stimulation Project (GEOTRACKER)
MINES MRDS Mineral Resources Data System
HWTS Hazardous Waste Tracking System

EDR HIGH RISK HISTORICAL RECORDS

EDR Exclusive Records

EDR MGP EDR Proprietary Manufactured Gas Plants

EDR RECOVERED GOVERNMENT ARCHIVES

Exclusive Recovered Govt. Archives

RGA LF Recovered Government Archive Solid Waste Facilities List
RGA LUST Recovered Government Archive Leaking Underground Storage Tank

SURROUNDING SITES: SEARCH RESULTS

Surrounding sites were identified in the following databases.

Elevations have been determined from the USGS Digital Elevation Model and should be evaluated on a relative (not an absolute) basis. Relative elevation information between sites of close proximity should be field verified. Sites with an elevation equal to or higher than the target property have been differentiated below from sites with an elevation lower than the target property.
Page numbers and map identification numbers refer to the EDR Radius Map report where detailed data on individual sites can be reviewed.

Sites listed in ***bold italics*** are in multiple databases.

Unmappable (orphan) sites are not considered in the foregoing analysis.

EXECUTIVE SUMMARY

STANDARD ENVIRONMENTAL RECORDS

Lists of Federal RCRA generators

RCRA-SQG: RCRAInfo is EPA's comprehensive information system, providing access to data supporting the Resource Conservation and Recovery Act (RCRA) of 1976 and the Hazardous and Solid Waste Amendments (HSWA) of 1984. The database includes selective information on sites which generate, transport, store, treat and/or dispose of hazardous waste as defined by the Resource Conservation and Recovery Act (RCRA). Small quantity generators (SQGs) generate between 100 kg and 1,000 kg of hazardous waste per month.

A review of the RCRA-SQG list, as provided by EDR, and dated 02/28/2022 has revealed that there are 3 RCRA-SQG sites within approximately 0.25 miles of the target property.

Equal/Higher Elevation	Address	Direction / Distance	Map ID	Page
OLIVE STAR CC INC EPA ID:: CAR000069054	***5300 OLIVE STREET***	***NNW 0 - 1/8 (0.078 mi.)***	***D48***	***117***

Lower Elevation	Address	Direction / Distance	Map ID	Page
KERN CO EQUIP MAINT EPA ID:: CAD983649856	***5438 VICTOR ST***	***WNW 1/8 - 1/4 (0.212 mi.)***	***E82***	***209***
KERN COUNTY FIRE DEP EPA ID:: CAD983584137	***5642 VICTOR ST***	***NW 1/8 - 1/4 (0.234 mi.)***	***J88***	***274***

RCRA-VSQG: RCRAInfo is EPA's comprehensive information system, providing access to data supporting the Resource Conservation and Recovery Act (RCRA) of 1976 and the Hazardous and Solid Waste Amendments (HSWA) of 1984. The database includes selective information on sites which generate, transport, store, treat and/or dispose of hazardous waste as defined by the Resource Conservation and Recovery Act (RCRA). Very small quantity generators (VSQGs) generate less than 100 kg of hazardous waste, or less than 1 kg of acutely hazardous waste per month.

A review of the RCRA-VSQG list, as provided by EDR, and dated 02/28/2022 has revealed that there is 1 RCRA-VSQG site within approximately 0.25 miles of the target property.

Equal/Higher Elevation	Address	Direction / Distance	Map ID	Page
JEFFERS TRUCKING EPA ID:: CAD038068227	5800 STATE RD	NNE 1/8 - 1/4 (0.192 mi.)	G67	175

Lists of state- and tribal hazardous waste facilities

ENVIROSTOR: The Department of Toxic Substances Control's (DTSC's) Site Mitigation and Brownfields Reuse Program's (SMBRP's) EnviroStor database identifes sites that have known contamination or sites for which there may be reasons to investigate further. The database includes the following site types: Federal Superfund sites (National Priorities List (NPL)); State Response, including Military Facilities and State Superfund; Voluntary Cleanup; and School sites. EnviroStor provides similar information to the information that was available in CalSites, and provides additional site information, including, but not limited to, identification of formerly-contaminated properties that have been released for reuse, properties where

environmental deed restrictions have been recorded to prevent inappropriate land uses, and risk characterization information that is used to assess potential impacts to public health and the environment at contaminated sites.

A review of the ENVIROSTOR list, as provided by EDR, and dated 10/25/2021 has revealed that there are 4 ENVIROSTOR sites within approximately 1 mile of the target property.

Equal/Higher Elevation	Address	Direction / Distance	Map ID	Page
BAKERSFIELD	***1200 OLIVE DR***	***ENE 1/2 - 1 (0.610 mi.)***	***108***	***330***
Facility Id: 60001605				
Status: Inactive - Needs Evaluation				
CLEAN HARBORS INDUST	***1400 NORRIS RD***	***NE 1/2 - 1 (0.702 mi.)***	***109***	***336***
Facility Id: 60001770				
Status: Inactive - Needs Evaluation				

Lower Elevation	Address	Direction / Distance	Map ID	Page
CARTER TRACT SITE	***MORAGA COURT/VICTOR***	***WSW 1/8 - 1/4 (0.181 mi.)***	***57***	***153***
Facility Id: 15010018				
Status: No Further Action				
RAIN FOR RENT	3404 STATE STREET	ESE 1/2 - 1 (0.702 mi.)	110	346
Facility Id: 60001771				
Status: Inactive - Needs Evaluation				

Lists of state and tribal landfills and solid waste disposal facilities

SWF/LF: The Solid Waste Facilities/Landfill Sites records typically contain an inventory of solid waste disposal facilities or landfills in a particular state. The data come from the Integrated Waste Management Board's Solid Waste Information System (SWIS) database.

A review of the SWF/LF list, as provided by EDR, has revealed that there is 1 SWF/LF site within approximately 0.5 miles of the target property.

Equal/Higher Elevation	Address	Direction / Distance	Map ID	Page
CERES WEST COMPOST O	6070 STATE ROAD	N 1/4 - 1/2 (0.345 mi.)	105	317
Database: SWF/LF (SWIS), Date of Government Version: 11/08/2021				
Facility ID: 15-AA-0361				
Operational Status: Planned				
Regulation Status: Proposed				

Lists of state and tribal leaking storage tanks

LUST: Leaking Underground Storage Tank (LUST) Sites included in GeoTracker. GeoTracker is the Water Boards data management system for sites that impact, or have the potential to impact, water quality in California, with emphasis on groundwater.

A review of the LUST list, as provided by EDR, has revealed that there are 10 LUST sites within approximately 0.5 miles of the target property.

EXECUTIVE SUMMARY

Equal/Higher Elevation	Address	Direction / Distance	Map ID	Page
CHEVRON U.S.A. INC.	***5201 OLIVE DR***	***N 0 - 1/8 (0.033 mi.)***	***A15***	***49***
Database: LUST REG 5, Date of Government Version: 07/01/2008				
Database: LUST, Date of Government Version: 12/06/2021				
Status: Case Closed				
Global Id: T0602900075				
Global Id: T0602927571				
Status: Completed - Case Closed				
CHEVRON STATION #9-9	***5201 OLIVE DR***	***N 0 - 1/8 (0.033 mi.)***	***A17***	***58***
Database: LUST REG 5, Date of Government Version: 07/01/2008				
Status: Case Closed				
EXXON SERVICE STATIO	***5213 OLIVE***	***NNW 0 - 1/8 (0.045 mi.)***	***A22***	***63***
Database: LUST REG 5, Date of Government Version: 07/01/2008				
Database: LUST, Date of Government Version: 12/06/2021				
Status: Case Closed				
Global Id: T0602900248				
Status: Completed - Case Closed				
SHELL SERVICE STATIO	***5212 OLIVE***	***NNW 0 - 1/8 (0.063 mi.)***	***A34***	***88***
Database: LUST REG 5, Date of Government Version: 07/01/2008				
Database: LUST, Date of Government Version: 12/06/2021				
Status: Case Closed				
Global Id: T0602900097				
Status: Completed - Case Closed				
TEXACO STAR MART #02	***5300 OLIVE DR***	***NNW 0 - 1/8 (0.078 mi.)***	***D38***	***94***
Database: LUST, Date of Government Version: 12/06/2021				
Global Id: T0602900393				
Status: Completed - Case Closed				
TEXACO STAR MART #02	***5300 OLIVE DR***	***NNW 0 - 1/8 (0.078 mi.)***	***D46***	***106***
Database: LUST REG 5, Date of Government Version: 07/01/2008				
Status: Case Closed				
HUBBARD PROPERTY	***1650 ROBERTS LN***	***NE 1/4 - 1/2 (0.338 mi.)***	***L103***	***315***
Database: LUST REG 5, Date of Government Version: 07/01/2008				
Status: Case Closed				
HUBBARD PROPERTY	***1650 ROBERTS LN***	***NE 1/4 - 1/2 (0.338 mi.)***	***L104***	***316***
Database: LUST, Date of Government Version: 12/06/2021				
Global Id: T0602900473				
Status: Completed - Case Closed				
VARNER BROS.	***1808 ROBERTS LN***	***N 1/4 - 1/2 (0.420 mi.)***	***107***	***326***
Database: LUST REG 5, Date of Government Version: 07/01/2008				
Database: LUST, Date of Government Version: 12/06/2021				
Status: Case Closed				
Global Id: T0602900043				
Status: Completed - Case Closed				

Lower Elevation	Address	Direction / Distance	Map ID	Page
KERN CO EQUIP MAINT	***5438 VICTOR ST***	***WNW 1/8 - 1/4 (0.212 mi.)***	***E82***	***209***
Database: LUST REG 5, Date of Government Version: 07/01/2008				
Database: LUST, Date of Government Version: 12/06/2021				
Status: Case Closed				
Global Id: T0602900454				

Status: Completed - Case Closed

Lists of state and tribal registered storage tanks

UST: The Underground Storage Tank database contains registered USTs. USTs are regulated under Subtitle I of the Resource Conservation and Recovery Act (RCRA). The data come from the State Water Resources Control Board's Hazardous Substance Storage Container Database.

A review of the UST list, as provided by EDR, has revealed that there are 18 UST sites within approximately 0.25 miles of the target property.

Equal/Higher Elevation	Address	Direction / Distance	Map ID	Page
7 ELEVEN STORE #3225 Database: UST, Date of Government Version: 12/06/2021 Database: KERN CO. UST, Date of Government Version: 11/10/2021 Facility Id: FA0003686	5203 OLIVE DR	NNW 0 - 1/8 (0.022 mi.)	A3	12
7-ELEVEN INC #32257 Database: UST, Date of Government Version: 12/06/2021 Database: KERN CO. UST, Date of Government Version: 11/10/2021 Facility ID: FA0003686	5203 OLIVE DR	NNW 0 - 1/8 (0.022 mi.)	A5	21
NORTH OF RIVER SANIT Database: KERN CO. UST, Date of Government Version: 11/10/2021	5001 OLIVE DR	NNE 0 - 1/8 (0.030 mi.)	B7	26
AUTO SPA EXPRESS WAS Database: UST, Date of Government Version: 12/06/2021 Facility Id: 10649608	5725 KNUDSEN DR	NW 0 - 1/8 (0.031 mi.)	C9	28
SULLY'S CHEVRON (OLI Database: UST, Date of Government Version: 12/06/2021 Database: KERN CO. UST, Date of Government Version: 11/10/2021	5201 OLIVE DR	N 0 - 1/8 (0.033 mi.)	A16	56
THE SPOT FOOD MART # Database: UST, Date of Government Version: 12/06/2021 Database: KERN CO. UST, Date of Government Version: 11/10/2021 Facility ID: FA0000066	5201 OLIVE DR	N 0 - 1/8 (0.033 mi.)	A18	59
KEESTERS CHEVRON STA Database: UST, Date of Government Version: 12/06/2021 Facility Id: FA0000066	5201 OLIVE DR	N 0 - 1/8 (0.033 mi.)	A21	63
CARROLL'S EXXON Database: KERN CO. UST, Date of Government Version: 11/10/2021	5213 OLIVE DR	NNW 0 - 1/8 (0.045 mi.)	A23	66
OLIVE DRIVE SHELL - Database: KERN CO. UST, Date of Government Version: 11/10/2021 Facility ID: FA0000501	5212 OLIVE DR	NNW 0 - 1/8 (0.063 mi.)	A35	91
OLIVE LC INC Database: KERN CO. UST, Date of Government Version: 11/10/2021 Facility ID: FA0002396	5300 OLIVE DR	NNW 0 - 1/8 (0.078 mi.)	D40	98
OLIVE LC INC Database: UST, Date of Government Version: 12/06/2021	5300 OLIVE DR	NNW 0 - 1/8 (0.078 mi.)	D42	102
OLIVE DRIVE SHELL Database: UST, Date of Government Version: 12/06/2021 Facility Id: FA0002396	5300 OLIVE DR	NNW 0 - 1/8 (0.078 mi.)	D43	102
PAUL F. FOTH Database: KERN CO. UST, Date of Government Version: 11/10/2021	5800 STATE RD	NNE 1/8 - 1/4 (0.192 mi.)	G66	175

Equal/Higher Elevation	Address	Direction / Distance	Map ID	Page
A & B TRAILER RENTAL Database: KERN CO. UST, Date of Government Version: 11/10/2021	5940 STATE RD	N 1/8 - 1/4 (0.192 mi.)	H73	193
MAPLE LEAF COMMUNICA Database: KERN CO. UST, Date of Government Version: 11/10/2021	4580 STATE RD	ENE 1/8 - 1/4 (0.237 mi.)	I94	292
MELOS GAS AND GEAR I Database: KERN CO. UST, Date of Government Version: 11/10/2021 Facility ID: FA0003955	4580 STATE RD	ENE 1/8 - 1/4 (0.237 mi.)	I97	294
OLIVE DRIVE AMPM Database: UST, Date of Government Version: 12/06/2021 Database: KERN CO. UST, Date of Government Version: 11/10/2021 Facility Id: FA0043988 Facility ID: FA0043988	1632 OLIVE DR	NE 1/8 - 1/4 (0.249 mi.)	K102	314

Lower Elevation	Address	Direction / Distance	Map ID	Page
EQUIPMENT MAINTENANC Database: KERN CO. UST, Date of Government Version: 11/10/2021	5438 VICTOR ST	WNW 1/8 - 1/4 (0.212 mi.)	E81	208

AST: A listing of aboveground storage tank petroleum storage tank locations.

A review of the AST list, as provided by EDR, has revealed that there are 5 AST sites within approximately 0.25 miles of the target property.

Equal/Higher Elevation	Address	Direction / Distance	Map ID	Page
DOLE ENTERPRISE INC Database: AST, Date of Government Version: 07/06/2016	5800 STATE RD	NNE 1/8 - 1/4 (0.192 mi.)	G58	157

Lower Elevation	Address	Direction / Distance	Map ID	Page
K C ROAD DEPT - EQUI Database: AST, Date of Government Version: 07/06/2016	5438 VICTOR ST	WNW 1/8 - 1/4 (0.212 mi.)	E78	204
K C ROAD DEPT - EQUI Database: AST, Date of Government Version: 07/06/2016	5438 VICTOR	WNW 1/8 - 1/4 (0.212 mi.)	E83	263
FIRE DEPARTMENT - HQ Database: AST, Date of Government Version: 07/06/2016	5642 VICTOR ST	NW 1/8 - 1/4 (0.234 mi.)	J89	277
FIRE DEPARTMENT - HQ Database: AST, Date of Government Version: 07/06/2016	5642 VICTOR	NW 1/8 - 1/4 (0.234 mi.)	J91	288

ADDITIONAL ENVIRONMENTAL RECORDS

Local Lists of Hazardous waste / Contaminated Sites

SCH: This category contains proposed and existing school sites that are being evaluated by DTSC for possible hazardous materials contamination. In some cases, these properties may be listed in the CalSites category. depending on the level of threat to public health and safety or the. environment they pose.

A review of the SCH list, as provided by EDR, and dated 10/25/2021 has revealed that there is 1 SCH

site within approximately 0.25 miles of the target property.

Lower Elevation	Address	Direction / Distance	Map ID	Page
CARTER TRACT SITE	***MORAGA COURT/VICTOR***	***WSW 1/8 - 1/4 (0.181 mi.)***	***57***	***153***
Facility Id: 15010018				
Status: No Further Action				

CERS HAZ WASTE: List of sites in the California Environmental Protection Agency (CalEPA) Regulated Site Portal which fall under the Hazardous Chemical Management, Hazardous Waste Onsite Treatment, Household Hazardous Waste Collection, Hazardous Waste Generator, and RCRA LQ HW Generator programs.

A review of the CERS HAZ WASTE list, as provided by EDR, and dated 10/18/2021 has revealed that there are 9 CERS HAZ WASTE sites within approximately 0.25 miles of the target property.

Equal/Higher Elevation	Address	Direction / Distance	Map ID	Page
7-ELEVEN INC #32257	***5203 OLIVE DR***	***NNW 0 - 1/8 (0.022 mi.)***	***A4***	***13***
AUTO SPA EXPRESS WAS	***5725 KNUDSEN DR***	***NW 0 - 1/8 (0.031 mi.)***	***C10***	***28***
THE SPOT FOOD MART #	***5201 OLIVE DR***	***N 0 - 1/8 (0.033 mi.)***	***A12***	***34***
DOLLAR TREE #01255	***5360 OLIVE DR STE B***	***NW 1/8 - 1/4 (0.170 mi.)***	***F54***	***136***
ROSS DRESS FOR LESS	***5360 OLIVE DR***	***NW 1/8 - 1/4 (0.170 mi.)***	***F56***	***148***
OLIVE DRIVE AMPM	***1632 OLIVE DR***	***NE 1/8 - 1/4 (0.249 mi.)***	***K101***	***304***

Lower Elevation	Address	Direction / Distance	Map ID	Page
MISTER CAR WASH - OL	***5375 OLIVE DR***	***WNW 1/8 - 1/4 (0.162 mi.)***	***E50***	***123***
K C ROAD DEPT - EQUI	***5438 VICTOR ST***	***WNW 1/8 - 1/4 (0.212 mi.)***	***E77***	***199***
FIRE DEPARTMENT - HQ	***5642 VICTOR ST***	***NW 1/8 - 1/4 (0.234 mi.)***	***J90***	***278***

PFAS: A listing of PFAS contaminated sites included in the GeoTracker database.

A review of the PFAS list, as provided by EDR, and dated 12/06/2021 has revealed that there is 1 PFAS site within approximately 0.5 miles of the target property.

Lower Elevation	Address	Direction / Distance	Map ID	Page
WELL 220-01 - BEFORE		SSW 1/4 - 1/2 (0.402 mi.)	106	318

Local Lists of Registered Storage Tanks

SWEEPS UST: Statewide Environmental Evaluation and Planning System. This underground storage tank listing was updated and maintained by a company contacted by the SWRCB in the early 1990's. The listing is no longer updated or maintained. The local agency is the contact for more information on a site on the SWEEPS list.

A review of the SWEEPS UST list, as provided by EDR, and dated 06/01/1994 has revealed that there are 8 SWEEPS UST sites within approximately 0.25 miles of the target property.

Equal/Higher Elevation	Address	Direction / Distance	Map ID	Page
CHEVRON U.S.A. INC.	***5201 OLIVE DR***	***N 0 - 1/8 (0.033 mi.)***	***A15***	***49***
Status: A				

Tank Status: A Comp Number: 63232				
99702 CHEVRON Comp Number: 63232	5201 OLIVE DR	N 0 - 1/8 (0.033 mi.)	A19	61
SHELL OIL CO Status: A Tank Status: A Comp Number: 64765	***5212 OLIVE***	***NNW 0 - 1/8 (0.063 mi.)***	***A30***	***73***
SHELL Comp Number: 64765	***5212 OLIVE DR***	***NNW 0 - 1/8 (0.063 mi.)***	***A31***	***78***
TEXACO Status: A Tank Status: A Comp Number: 49938	***5300 OLIVE DR***	***NNW 0 - 1/8 (0.078 mi.)***	***D44***	***103***
FAUL F. FOTH Status: A Tank Status: A Comp Number: 14616	***5800 STATE RD***	***NNE 1/8 - 1/4 (0.192 mi.)***	***G59***	***157***
MAPLE LEAF COMMUNICA Status: A Tank Status: A Comp Number: 58284	4580 STATE RD	ENE 1/8 - 1/4 (0.237 mi.)	I93	291

Lower Elevation	**Address**	**Direction / Distance**	**Map ID**	**Page**
VICTOR ST FACILITY Comp Number: 17939	***5430 VICTOR ST***	***WNW 1/8 - 1/4 (0.211 mi.)***	***E76***	***197***

HIST UST: Historical UST Registered Database.

A review of the HIST UST list, as provided by EDR, and dated 10/15/1990 has revealed that there are 15 HIST UST sites within approximately 0.25 miles of the target property.

Equal/Higher Elevation	**Address**	**Direction / Distance**	**Map ID**	**Page**
NORTH OF RIVER SANIT Facility Id: 00000046724	5001 OLIVER DRIVE	NNE 0 - 1/8 (0.017 mi.)	B2	11
99702 Facility Id: 00000063232	5201 OLIVE DR	N 0 - 1/8 (0.033 mi.)	A13	48
BILL CARROLLS EXXON Facility Id: 00000040072	5213 OLIVE DR	NNW 0 - 1/8 (0.045 mi.)	A24	66
CARROLLS EXXON SERVI Facility Id: 00000004283	5213 OLIVE DR	NNW 0 - 1/8 (0.045 mi.)	A26	68
SHELL	***5212 OLIVE DR***	***NNW 0 - 1/8 (0.063 mi.)***	***A31***	***78***
DON THOMPSON SHELL Facility Id: 00000064765	5212 OLIVE DR	NNW 0 - 1/8 (0.063 mi.)	A32	86
DONALD W. THOMPSON Facility Id: 00000010684	5212 OLIVE DR	NNW 0 - 1/8 (0.063 mi.)	A36	92
TEXACO	***5300 OLIVE DRIVE & K***	***NNW 0 - 1/8 (0.078 mi.)***	***D39***	***96***

Facility Id: 00000016202				
OLIVE DR TEXACO SERV Facility Id: 00000049938	5300 OLIVE DR	NNW 0 - 1/8 (0.078 mi.)	D45	105
TEXACO STAR MART #02	***5300 OLIVE DR***	***NNW 0 - 1/8 (0.078 mi.)***	***D46***	***106***
FAUL F. FOTH Facility Id: 00000014616	5800 STATE RD	NNE 1/8 - 1/4 (0.192 mi.)	G61	164
PAUL F FOTH	***5800 STATE RD***	***NNE 1/8 - 1/4 (0.192 mi.)***	***G71***	***185***
MAPLE LEAF COMMUNICA Facility Id: 00000058284	4580 STATE RD	ENE 1/8 - 1/4 (0.237 mi.)	I95	292

Lower Elevation	**Address**	**Direction / Distance**	**Map ID**	**Page**
EQUIPMENT MAINTENANC Facility Id: 00000017939	5438 VICTOR ST	WNW 1/8 - 1/4 (0.212 mi.)	E79	205
KERN CO EQUIP MAINT	***5438 VICTOR ST***	***WNW 1/8 - 1/4 (0.212 mi.)***	***E82***	***209***

CERS TANKS: List of sites in the California Environmental Protection Agency (CalEPA) Regulated Site Portal which fall under the Aboveground Petroleum Storage and Underground Storage Tank regulatory programs.

A review of the CERS TANKS list, as provided by EDR, and dated 10/18/2021 has revealed that there are 7 CERS TANKS sites within approximately 0.25 miles of the target property.

Equal/Higher Elevation	**Address**	**Direction / Distance**	**Map ID**	**Page**
7-ELEVEN INC #32257	***5203 OLIVE DR***	***NNW 0 - 1/8 (0.022 mi.)***	***A4***	***13***
THE SPOT FOOD MART #	***5201 OLIVE DR***	***N 0 - 1/8 (0.033 mi.)***	***A12***	***34***
OLIVE LC INC	***5300 OLIVE DR***	***NNW 0 - 1/8 (0.078 mi.)***	***D47***	***108***
DOLE ENTERPRISE INC	***5800 STATE RD***	***NNE 1/8 - 1/4 (0.192 mi.)***	***G64***	***168***
OLIVE DRIVE AMPM	***1632 OLIVE DR***	***NE 1/8 - 1/4 (0.249 mi.)***	***K101***	***304***

Lower Elevation	**Address**	**Direction / Distance**	**Map ID**	**Page**
K C ROAD DEPT - EQUI	***5438 VICTOR ST***	***WNW 1/8 - 1/4 (0.212 mi.)***	***E77***	***199***
FIRE DEPARTMENT - HQ	***5642 VICTOR ST***	***NW 1/8 - 1/4 (0.234 mi.)***	***J90***	***278***

CA FID UST: The Facility Inventory Database contains active and inactive underground storage tank locations. The source is the State Water Resource Control Board.

A review of the CA FID UST list, as provided by EDR, and dated 10/31/1994 has revealed that there are 6 CA FID UST sites within approximately 0.25 miles of the target property.

Equal/Higher Elevation	**Address**	**Direction / Distance**	**Map ID**	**Page**
99702 CHEVRON Facility Id: 15000083 Status: A	5201 OLIVE DR	N 0 - 1/8 (0.033 mi.)	A14	49
SHELL OIL CO Facility Id: 15002005 Status: A	***5212 OLIVE***	***NNW 0 - 1/8 (0.063 mi.)***	***A30***	***73***
TEXACO Facility Id: 15000281	***5300 OLIVE DR***	***NNW 0 - 1/8 (0.078 mi.)***	***D44***	***103***

Status: A

FAUL F. FOTH Facility Id: 15001766 Status: A	***5800 STATE RD***	***NNE 1/8 - 1/4 (0.192 mi.)***	***G59***	***157***
MAPLE LEAF COMMUNICA Facility Id: 15005484 Status: A	***4580 STATE RD***	***ENE 1/8 - 1/4 (0.237 mi.)***	***I96***	***293***

Lower Elevation	Address	Direction / Distance	Map ID	Page
VICTOR ST FACILITY Facility Id: 15004600 Status: I	***5430 VICTOR ST***	***WNW 1/8 - 1/4 (0.211 mi.)***	***E76***	***197***

Other Ascertainable Records

RCRA NonGen / NLR: RCRAInfo is EPA's comprehensive information system, providing access to data supporting the Resource Conservation and Recovery Act (RCRA) of 1976 and the Hazardous and Solid Waste Amendments (HSWA) of 1984. The database includes selective information on sites which generate, transport, store, treat and/or dispose of hazardous waste as defined by the Resource Conservation and Recovery Act (RCRA). Non-Generators do not presently generate hazardous waste.

A review of the RCRA NonGen / NLR list, as provided by EDR, and dated 02/28/2022 has revealed that there are 18 RCRA NonGen / NLR sites within approximately 0.25 miles of the target property.

Equal/Higher Elevation	Address	Direction / Distance	Map ID	Page
7 ELEVEN STORE #3225 EPA ID:: CAL000266328	5203 OLIVE DR	NNW 0 - 1/8 (0.022 mi.)	A6	23
AUTO SPA EXPRESS WAS EPA ID:: CAL000376448	5725 KNUDSEN DR	NW 0 - 1/8 (0.031 mi.)	C11	31
SHELL OIL CO EPA ID:: CAD981465644	***5212 OLIVE***	***NNW 0 - 1/8 (0.063 mi.)***	***A30***	***73***
THE VONS COMPANIES I EPA ID:: CAR000240002	***5360 OLIVE DR***	***NW 1/8 - 1/4 (0.170 mi.)***	***F52***	***129***
DOLLAR TREE #01255 EPA ID:: CAL000430087	5360 OLIVE DR STE B	NW 1/8 - 1/4 (0.170 mi.)	F53	134
ROSS DRESS FOR LESS EPA ID:: CAL000434704	5360 OLIVE DR	NW 1/8 - 1/4 (0.170 mi.)	F55	145
JRS MOBILE TRUCK SER	5800 STATE RD	NNE 1/8 - 1/4 (0.192 mi.)	G63	166
R & M FUEL TRANSPORT EPA ID:: CAL000428368	5800 STATE RD SPACE	NNE 1/8 - 1/4 (0.192 mi.)	G65	172
DJ TANK LINES INC EPA ID:: CAL000431683	5800 STATE RD #13	NNE 1/8 - 1/4 (0.192 mi.)	G69	180
MOGA TRANSPORT EPA ID:: CAL000447987	5800 STATE RD STE 10	NNE 1/8 - 1/4 (0.192 mi.)	G70	182
NELSON'S AUTO/TRUCK EPA ID:: CAL000437868	5940 STATE RD	N 1/8 - 1/4 (0.192 mi.)	H74	193
OLIVE DRIVE SMOG & R	4525 STATE RD	ENE 1/8 - 1/4 (0.213 mi.)	I84	264

EPA ID:: CAL000263346				
DICK'S AUTOMOTIVE & EPA ID:: CAL000212343	4625 STATE RD	ENE 1/8 - 1/4 (0.216 mi.)	I85	267
DICKS AUTOMOTIVE AND EPA ID:: CAL000442816	4625 STATE RD	ENE 1/8 - 1/4 (0.216 mi.)	I86	269
WESTAIR GASES & EQUI EPA ID:: CAL000414623	4580 STATE RD	ENE 1/8 - 1/4 (0.237 mi.)	I98	295
OLIVE DR ARCO AMPM EPA ID:: CAL000437659	1632 OLIVE DR	NE 1/8 - 1/4 (0.249 mi.)	K100	301

Lower Elevation	Address	Direction / Distance	Map ID	Page
CWP CALIFORNIA CORP EPA ID:: CAL000435927	5375 OLIVE DR	WNW 1/8 - 1/4 (0.162 mi.)	E51	126
DUANE AMENT RADIOLOG EPA ID:: CAL000278930	5616 NOMI ST	W 1/8 - 1/4 (0.228 mi.)	87	272

Cortese: The sites for the list are designated by the State Water Resource Control Board (LUST), the Integrated Waste Board (SWF/LS), and the Department of Toxic Substances Control (Cal-Sites).

A review of the Cortese list, as provided by EDR, and dated 12/16/2021 has revealed that there are 8 Cortese sites within approximately 0.5 miles of the target property.

Equal/Higher Elevation	Address	Direction / Distance	Map ID	Page
CHEVRON U.S.A. INC. Cleanup Status: COMPLETED - CASE CLOSED	***5201 OLIVE DR***	***N 0 - 1/8 (0.033 mi.)***	***A15***	***49***
CHEVRON STATION #9-9 Cleanup Status: COMPLETED - CASE CLOSED	***5201 OLIVE DR***	***N 0 - 1/8 (0.033 mi.)***	***A17***	***58***
EXXON SERVICE STATIO Cleanup Status: COMPLETED - CASE CLOSED	***5213 OLIVE***	***NNW 0 - 1/8 (0.045 mi.)***	***A22***	***63***
SHELL SERVICE STATIO Cleanup Status: COMPLETED - CASE CLOSED	***5212 OLIVE***	***NNW 0 - 1/8 (0.063 mi.)***	***A34***	***88***
TEXACO STAR MART #02 Cleanup Status: COMPLETED - CASE CLOSED	***5300 OLIVE DR***	***NNW 0 - 1/8 (0.078 mi.)***	***D46***	***106***
HUBBARD PROPERTY Cleanup Status: COMPLETED - CASE CLOSED	***1650 ROBERTS LN***	***NE 1/4 - 1/2 (0.338 mi.)***	***L103***	***315***
VARNER BROS. Cleanup Status: COMPLETED - CASE CLOSED	***1808 ROBERTS LN***	***N 1/4 - 1/2 (0.420 mi.)***	***107***	***326***

Lower Elevation	Address	Direction / Distance	Map ID	Page
KERN CO EQUIP MAINT Cleanup Status: COMPLETED - CASE CLOSED	***5438 VICTOR ST***	***WNW 1/8 - 1/4 (0.212 mi.)***	***E82***	***209***

EXECUTIVE SUMMARY

CUPA Listings: A listing of sites included in the county's Certified Unified Program Agency database. California's Secretary for Environmental Protection established the unified hazardous materials and hazardous waste regulatory program as required by chapter 6.11 of the California Health and Safety Code. The Unified Program consolidates the administration, permits, inspections, and enforcement activities.

A review of the CUPA Listings list, as provided by EDR, has revealed that there are 24 CUPA Listings sites within approximately 0.25 miles of the target property.

Equal/Higher Elevation	Address	Direction / Distance	Map ID	Page
TACO BELL STORE 1775	***5121 OLIVE DR***	***NNW 0 - 1/8 (0.017 mi.)***	***A1***	***9***
Database: KERN CO CUPA, Date of Government Version: 11/10/2021				
7-ELEVEN INC #32257	***5203 OLIVE DR***	***NNW 0 - 1/8 (0.022 mi.)***	***A4***	***13***
Database: KERN CO CUPA, Date of Government Version: 11/10/2021				
1X NORTH OF THE RIVE	***5001 OLIVE DR***	***NNE 0 - 1/8 (0.030 mi.)***	***B8***	***26***
Database: KERN CO CUPA, Date of Government Version: 11/10/2021				
AUTO SPA EXPRESS WAS	***5725 KNUDSEN DR***	***NW 0 - 1/8 (0.031 mi.)***	***C10***	***28***
Database: KERN CO CUPA, Date of Government Version: 11/10/2021				
THE SPOT FOOD MART #	***5201 OLIVE DR***	***N 0 - 1/8 (0.033 mi.)***	***A12***	***34***
Database: KERN CO CUPA, Date of Government Version: 11/10/2021				
ONE HOUR MARTINIZING	***5301 OLIVE DRIVE***	***NW 0 - 1/8 (0.047 mi.)***	***C28***	***69***
Database: KERN CO CUPA, Date of Government Version: 11/10/2021				
OLIVE LC INC	***5300 OLIVE DR***	***NNW 0 - 1/8 (0.078 mi.)***	***D47***	***108***
Database: KERN CO CUPA, Date of Government Version: 11/10/2021				
JACK IN THE BOX #316	***5320 OLIVE DR***	***NW 0 - 1/8 (0.104 mi.)***	***D49***	***120***
Database: KERN CO CUPA, Date of Government Version: 11/10/2021				
DOLLAR TREE #01255	***5360 OLIVE DR STE B***	***NW 1/8 - 1/4 (0.170 mi.)***	***F54***	***136***
Database: KERN CO CUPA, Date of Government Version: 11/10/2021				
ROSS DRESS FOR LESS	***5360 OLIVE DR***	***NW 1/8 - 1/4 (0.170 mi.)***	***F56***	***148***
Database: KERN CO CUPA, Date of Government Version: 11/10/2021				
BILLS HOT OIL SERVIC	***5800 STATE RD 4***	***NNE 1/8 - 1/4 (0.192 mi.)***	***G60***	***158***
Database: KERN CO CUPA, Date of Government Version: 11/10/2021				
GREAT VALLEY PRODUCT	***5800 STATE RD***	***NNE 1/8 - 1/4 (0.192 mi.)***	***G62***	***164***
Database: KERN CO CUPA, Date of Government Version: 11/10/2021				
DOLE ENTERPRISE INC	***5800 STATE RD***	***NNE 1/8 - 1/4 (0.192 mi.)***	***G64***	***168***
Database: KERN CO CUPA, Date of Government Version: 11/10/2021				
PETROL PRODUCTION SU	***5800 STATE RD***	***NNE 1/8 - 1/4 (0.192 mi.)***	***G68***	***178***
Database: KERN CO CUPA, Date of Government Version: 11/10/2021				
VERIZON WIRELESS NOR	***5800 STATE RD #17***	***NNE 1/8 - 1/4 (0.192 mi.)***	***G72***	***190***
Database: KERN CO CUPA, Date of Government Version: 11/10/2021				
RAMCO SPECIALTIES PR	***5956 STATE RD***	***N 1/8 - 1/4 (0.210 mi.)***	***H75***	***196***
Database: KERN CO CUPA, Date of Government Version: 11/10/2021				
MAPLE LEAF COMMUNICA	***4580 STATE RD***	***ENE 1/8 - 1/4 (0.237 mi.)***	***I96***	***293***
Database: KERN CO CUPA, Date of Government Version: 11/10/2021				
OLIVE DRIVE AMPM	***1632 OLIVE DR***	***NE 1/8 - 1/4 (0.249 mi.)***	***K101***	***304***
Database: KERN CO CUPA, Date of Government Version: 11/10/2021				

Lower Elevation	Address	Direction / Distance	Map ID	Page
MISTER CAR WASH - OL	***5375 OLIVE DR***	***WNW 1/8 - 1/4 (0.162 mi.)***	***E50***	***123***
Database: KERN CO CUPA, Date of Government Version: 11/10/2021				

Lower Elevation	Address	Direction / Distance	Map ID	Page
K C ROAD DEPT - EQUI	***5438 VICTOR ST***	***WNW 1/8 - 1/4 (0.212 mi.)***	***E77***	***199***
Database: KERN CO CUPA, Date of Government Version: 11/10/2021				
K C ROAD DEPT - PAIN	***5438 VICTOR ST***	***WNW 1/8 - 1/4 (0.212 mi.)***	***E80***	***206***
Database: KERN CO CUPA, Date of Government Version: 11/10/2021				
FIRE DEPARTMENT - HQ	***5642 VICTOR ST***	***NW 1/8 - 1/4 (0.234 mi.)***	***J90***	***278***
Database: KERN CO CUPA, Date of Government Version: 11/10/2021				
KCGS - FIRE HQ MICRO	***5642 VICTOR ST***	***NW 1/8 - 1/4 (0.234 mi.)***	***J92***	***289***
Database: KERN CO CUPA, Date of Government Version: 11/10/2021				
CALIFORNIA WATER SER	***5499 OLIVE DR***	***WNW 1/8 - 1/4 (0.237 mi.)***	***99***	***298***
Database: KERN CO CUPA, Date of Government Version: 11/10/2021				

DRYCLEANERS: A list of drycleaner related facilities that have EPA ID numbers. These are facilities with certain SIC codes: power laundries, family and commercial; garment pressing and cleaners' agents; linen supply; coin-operated laundries and cleaning; drycleaning plants except rugs; carpet and upholster cleaning; industrial launderers; laundry and garment services.

A review of the DRYCLEANERS list, as provided by EDR, has revealed that there is 1 DRYCLEANERS site within approximately 0.25 miles of the target property.

Equal/Higher Elevation	Address	Direction / Distance	Map ID	Page
ONE HOUR MARTINIZING	***5301 OLIVE DRIVE***	***NW 0 - 1/8 (0.047 mi.)***	***C28***	***69***
Database: DRYCLEANERS, Date of Government Version: 08/27/2021				
EPA Id: CAL000292303				
EPA Id: CAL000145047				
EPA Id: CAL000235985				

HIST CORTESE: The sites for the list are designated by the State Water Resource Control Board [LUST], the Integrated Waste Board [SWF/LS], and the Department of Toxic Substances Control [CALSITES]. This listing is no longer updated by the state agency.

A review of the HIST CORTESE list, as provided by EDR, and dated 04/01/2001 has revealed that there are 7 HIST CORTESE sites within approximately 0.5 miles of the target property.

Equal/Higher Elevation	Address	Direction / Distance	Map ID	Page
CHEVRON U.S.A. INC.	***5201 OLIVE DR***	***N 0 - 1/8 (0.033 mi.)***	***A15***	***49***
Reg Id: 5T15000075				
EXXON SERVICE STATIO	***5213 OLIVE***	***NNW 0 - 1/8 (0.045 mi.)***	***A22***	***63***
Reg Id: 5T15000249				
SHELL SERVICE STATIO	***5212 OLIVE***	***NNW 0 - 1/8 (0.063 mi.)***	***A34***	***88***
Reg Id: 5T15000097				
TEXACO STAR MART #02	***5300 OLIVE DR***	***NNW 0 - 1/8 (0.078 mi.)***	***D38***	***94***
Reg Id: 5T15000401				
HUBBARD PROPERTY	***1650 ROBERTS LN***	***NE 1/4 - 1/2 (0.338 mi.)***	***L104***	***316***
Reg Id: 5T15000487				
VARNER BROS.	***1808 ROBERTS LN***	***N 1/4 - 1/2 (0.420 mi.)***	***107***	***326***
Reg Id: 5T15000043				

Lower Elevation	Address	Direction / Distance	Map ID	Page
KERN CO EQUIP MAINT	***5438 VICTOR ST***	***WNW 1/8 - 1/4 (0.212 mi.)***	***E82***	***209***

EXECUTIVE SUMMARY

Reg Id: 5T15000467

EDR HIGH RISK HISTORICAL RECORDS

EDR Exclusive Records

EDR Hist Auto: EDR has searched selected national collections of business directories and has collected listings of potential gas station/filling station/service station sites that were available to EDR researchers. EDR's review was limited to those categories of sources that might, in EDR's opinion, include gas station/filling station/service station establishments. The categories reviewed included, but were not limited to gas, gas station, gasoline station, filling station, auto, automobile repair, auto service station, service station, etc. This database falls within a category of information EDR classifies as "High Risk Historical Records", or HRHR. EDR's HRHR effort presents unique and sometimes proprietary data about past sites and operations that typically create environmental concerns, but may not show up in current government records searches.

A review of the EDR Hist Auto list, as provided by EDR, has revealed that there are 6 EDR Hist Auto sites within approximately 0.125 miles of the target property.

Equal/Higher Elevation	Address	Direction / Distance	Map ID	Page
KEESTER RILEY CHEVRO	5201 OLIVE DR	N 0 - 1/8 (0.033 mi.)	A20	62
DICK S EXXON	5213 OLIVE DR	NNW 0 - 1/8 (0.045 mi.)	A25	68
CASLEY GABRIEL G	5301 OLIVE DR	NW 0 - 1/8 (0.047 mi.)	C27	69
THOMPSON S SHELL SER	5212 OLIVE DR	NNW 0 - 1/8 (0.063 mi.)	A33	87
SMITH S HOWARD RICHF	5206 OLIVE DR	NNW 0 - 1/8 (0.063 mi.)	A37	93
OLIVE DRIVE TEXACO	5300 OLIVE DR	NNW 0 - 1/8 (0.078 mi.)	D41	101

EDR Hist Cleaner: EDR has searched selected national collections of business directories and has collected listings of potential dry cleaner sites that were available to EDR researchers. EDR's review was limited to those categories of sources that might, in EDR's opinion, include dry cleaning establishments. The categories reviewed included, but were not limited to dry cleaners, cleaners, laundry, laundromat, cleaning/laundry, wash & dry etc. This database falls within a category of information EDR classifies as "High Risk Historical Records", or HRHR. EDR's HRHR effort presents unique and sometimes proprietary data about past sites and operations that typically create environmental concerns, but may not show up in current government records searches.

A review of the EDR Hist Cleaner list, as provided by EDR, has revealed that there is 1 EDR Hist Cleaner site within approximately 0.125 miles of the target property.

Equal/Higher Elevation	Address	Direction / Distance	Map ID	Page
ONE HOUR MARTINIZING	5301 OLIVE DR	NW 0 - 1/8 (0.047 mi.)	C29	73

EXECUTIVE SUMMARY

Due to poor or inadequate address information, the following sites were not mapped. Count: 1 records.

Site Name	Database(s)
CLIFF RALEY PRIVATE LANDFILL	SWF/LF

OVERVIEW MAP - 6905491.2S

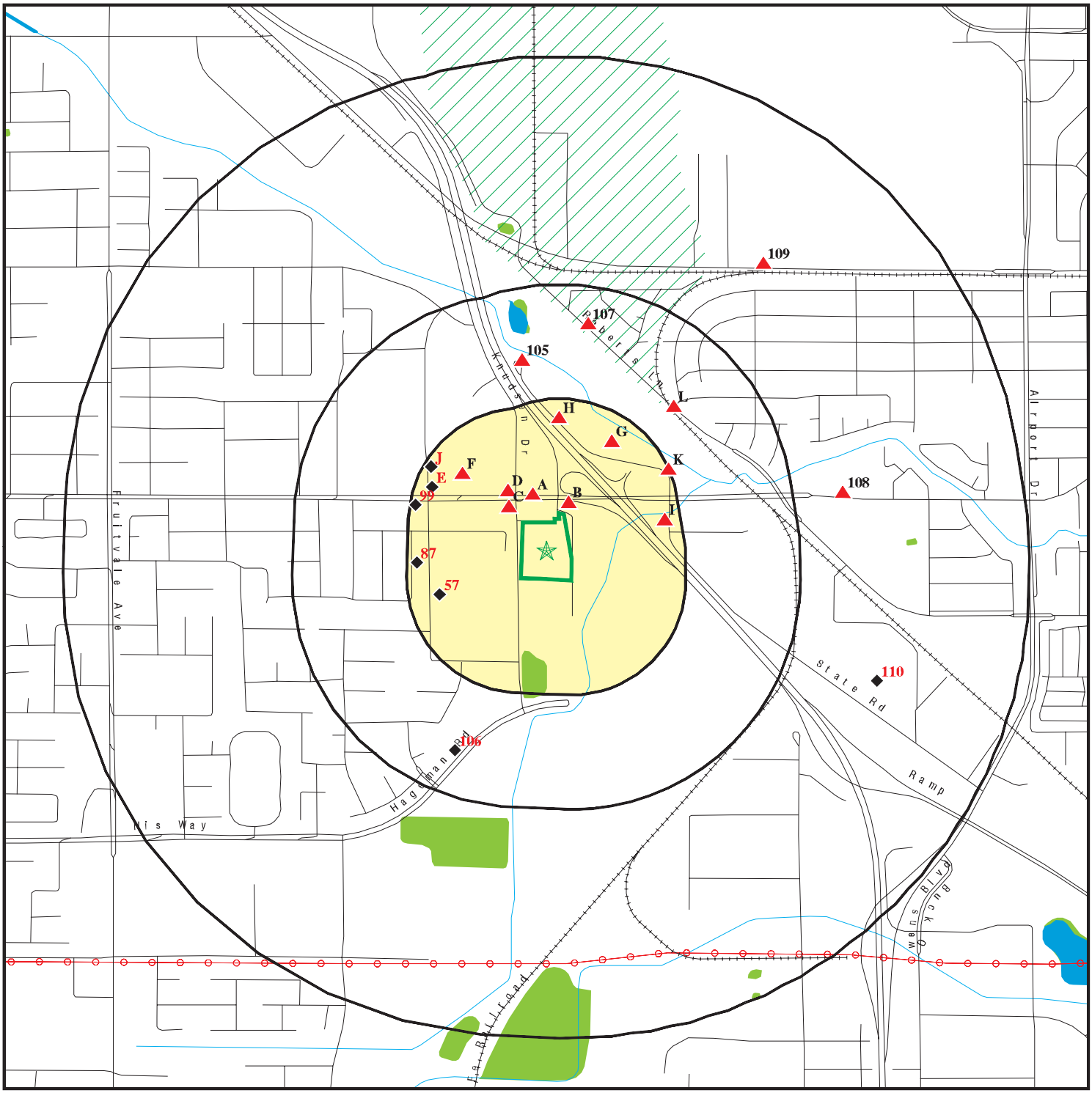

This report includes Interactive Map Layers to display and/or hide map information. The legend includes only those icons for the default map view.

SITE NAME: Proposed Commercial Property ADDRESS: 5656 Knudsen Drive Bakersfield CA 93308 LAT/LONG: 35.410605 / 119.057633	CLIENT: Krazan & Associates, Inc. CONTACT: Bill Vick INQUIRY #: 6905491.2s DATE: March 22, 2022 5:00 pm

Copyright © 2022 EDR, Inc. © 2015 TomTom Rel. 2015.

DETAIL MAP - 6905491.2S

Target Property

Sites at elevations higher than or equal to the target property

Sites at elevations lower than the target property

Manufactured Gas Plants

Sensitive Receptors

National Priority List Sites

Dept. Defense Sites

Indian Reservations BIA

Special Flood Hazard Area (1%)

0.2% Annual Chance Flood Hazard

National Wetland Inventory

State Wetlands

Areas of Concern

This report includes Interactive Map Layers to display and/or hide map information. The legend includes only those icons for the default map view.

SITE NAME:	Proposed Commercial Property	CLIENT:	Krazan & Associates, Inc.
ADDRESS:	5656 Knudsen Drive Bakersfield CA 93308	CONTACT:	Bill Vick
LAT/LONG:	35.410605 / 119.057633	INQUIRY #:	6905491.2s
		DATE:	March 22, 2022 5:03 pm

Copyright © 2022 EDR, Inc. © 2015 TomTom Rel. 2015.

MAP FINDINGS SUMMARY

Database	Search Distance (Miles)	Target Property	< 1/8	1/8 - 1/4	1/4 - 1/2	1/2 - 1	> 1	Total Plotted
STANDARD ENVIRONMENTAL RECORDS								
Lists of Federal NPL (Superfund) sites								
NPL	1.000		0	0	0	0	NR	0
Proposed NPL	1.000		0	0	0	0	NR	0
NPL LIENS	1.000		0	0	0	0	NR	0
Lists of Federal Delisted NPL sites								
Delisted NPL	1.000		0	0	0	0	NR	0
Lists of Federal sites subject to CERCLA removals and CERCLA orders								
FEDERAL FACILITY	0.500		0	0	0	NR	NR	0
SEMS	0.500		0	0	0	NR	NR	0
Lists of Federal CERCLA sites with NFRAP								
SEMS-ARCHIVE	0.500		0	0	0	NR	NR	0
Lists of Federal RCRA facilities undergoing Corrective Action								
CORRACTS	1.000		0	0	0	0	NR	0
Lists of Federal RCRA TSD facilities								
RCRA-TSDF	0.500		0	0	0	NR	NR	0
Lists of Federal RCRA generators								
RCRA-LQG	0.250		0	0	NR	NR	NR	0
RCRA-SQG	0.250		1	2	NR	NR	NR	3
RCRA-VSQG	0.250		0	1	NR	NR	NR	1
Federal institutional controls / engineering controls registries								
LUCIS	0.500		0	0	0	NR	NR	0
US ENG CONTROLS	0.500		0	0	0	NR	NR	0
US INST CONTROLS	0.500		0	0	0	NR	NR	0
Federal ERNS list								
ERNS	0.001		0	NR	NR	NR	NR	0
Lists of state- and tribal (Superfund) equivalent sites								
RESPONSE	1.000		0	0	0	0	NR	0
Lists of state- and tribal hazardous waste facilities								
ENVIROSTOR	1.000		0	1	0	3	NR	4
Lists of state and tribal landfills and solid waste disposal facilities								
SWF/LF	0.500		0	0	1	NR	NR	1

MAP FINDINGS SUMMARY

Database	Search Distance (Miles)	Target Property	< 1/8	1/8 - 1/4	1/4 - 1/2	1/2 - 1	> 1	Total Plotted
Lists of state and tribal leaking storage tanks								
LUST	0.500		6	1	3	NR	NR	10
INDIAN LUST	0.500		0	0	0	NR	NR	0
CPS-SLIC	0.500		0	0	0	NR	NR	0
Lists of state and tribal registered storage tanks								
FEMA UST	0.250		0	0	NR	NR	NR	0
UST	0.250		12	6	NR	NR	NR	18
AST	0.250		0	5	NR	NR	NR	5
INDIAN UST	0.250		0	0	NR	NR	NR	0
Lists of state and tribal voluntary cleanup sites								
VCP	0.500		0	0	0	NR	NR	0
INDIAN VCP	0.500		0	0	0	NR	NR	0
Lists of state and tribal brownfield sites								
BROWNFIELDS	0.500		0	0	0	NR	NR	0
ADDITIONAL ENVIRONMENTAL RECORDS								
Local Brownfield lists								
US BROWNFIELDS	0.500		0	0	0	NR	NR	0
Local Lists of Landfill / Solid Waste Disposal Sites								
WMUDS/SWAT	0.500		0	0	0	NR	NR	0
SWRCY	0.500		0	0	0	NR	NR	0
HAULERS	0.001		0	NR	NR	NR	NR	0
INDIAN ODI	0.500		0	0	0	NR	NR	0
DEBRIS REGION 9	0.500		0	0	0	NR	NR	0
ODI	0.500		0	0	0	NR	NR	0
IHS OPEN DUMPS	0.500		0	0	0	NR	NR	0
Local Lists of Hazardous waste / Contaminated Sites								
US HIST CDL	0.001		0	NR	NR	NR	NR	0
HIST Cal-Sites	1.000		0	0	0	0	NR	0
SCH	0.250		0	1	NR	NR	NR	1
CDL	0.001		0	NR	NR	NR	NR	0
CERS HAZ WASTE	0.250		3	6	NR	NR	NR	9
Toxic Pits	1.000		0	0	0	0	NR	0
US CDL	0.001		0	NR	NR	NR	NR	0
PFAS	0.500		0	0	1	NR	NR	1
AQUEOUS FOAM	TP		NR	NR	NR	NR	NR	0
Local Lists of Registered Storage Tanks								
SWEEPS UST	0.250		5	3	NR	NR	NR	8
HIST UST	0.250		10	5	NR	NR	NR	15
CERS TANKS	0.250		3	4	NR	NR	NR	7

MAP FINDINGS SUMMARY

Database	Search Distance (Miles)	Target Property	< 1/8	1/8 - 1/4	1/4 - 1/2	1/2 - 1	> 1	Total Plotted
CA FID UST	0.250		3	3	NR	NR	NR	6
Local Land Records								
LIENS	0.001		0	NR	NR	NR	NR	0
LIENS 2	0.001		0	NR	NR	NR	NR	0
DEED	0.500		0	0	0	NR	NR	0
Records of Emergency Release Reports								
HMIRS	0.001		0	NR	NR	NR	NR	0
CHMIRS	0.001		0	NR	NR	NR	NR	0
LDS	0.001		0	NR	NR	NR	NR	0
MCS	0.001		0	NR	NR	NR	NR	0
SPILLS 90	0.001		0	NR	NR	NR	NR	0
Other Ascertainable Records								
RCRA NonGen / NLR	0.250		3	15	NR	NR	NR	18
FUDS	1.000		0	0	0	0	NR	0
DOD	1.000		0	0	0	0	NR	0
SCRD DRYCLEANERS	0.500		0	0	0	NR	NR	0
US FIN ASSUR	0.001		0	NR	NR	NR	NR	0
EPA WATCH LIST	0.001		0	NR	NR	NR	NR	0
2020 COR ACTION	0.250		0	0	NR	NR	NR	0
TSCA	0.001		0	NR	NR	NR	NR	0
TRIS	0.001		0	NR	NR	NR	NR	0
SSTS	0.001		0	NR	NR	NR	NR	0
ROD	1.000		0	0	0	0	NR	0
RMP	0.001		0	NR	NR	NR	NR	0
RAATS	0.001		0	NR	NR	NR	NR	0
PRP	0.001		0	NR	NR	NR	NR	0
PADS	0.001		0	NR	NR	NR	NR	0
ICIS	0.001		0	NR	NR	NR	NR	0
FTTS	0.001		0	NR	NR	NR	NR	0
MLTS	0.001		0	NR	NR	NR	NR	0
COAL ASH DOE	0.001		0	NR	NR	NR	NR	0
COAL ASH EPA	0.500		0	0	0	NR	NR	0
PCB TRANSFORMER	0.001		0	NR	NR	NR	NR	0
RADINFO	0.001		0	NR	NR	NR	NR	0
HIST FTTS	0.001		0	NR	NR	NR	NR	0
DOT OPS	0.001		0	NR	NR	NR	NR	0
CONSENT	1.000		0	0	0	0	NR	0
INDIAN RESERV	1.000		0	0	0	0	NR	0
FUSRAP	1.000		0	0	0	0	NR	0
UMTRA	0.500		0	0	0	NR	NR	0
LEAD SMELTERS	0.001		0	NR	NR	NR	NR	0
US AIRS	0.001		0	NR	NR	NR	NR	0
US MINES	0.250		0	0	NR	NR	NR	0
ABANDONED MINES	0.250		0	0	NR	NR	NR	0
FINDS	0.001		0	NR	NR	NR	NR	0
UXO	1.000		0	0	0	0	NR	0
DOCKET HWC	0.001		0	NR	NR	NR	NR	0
ECHO	0.001		0	NR	NR	NR	NR	0

MAP FINDINGS SUMMARY

Database	Search Distance (Miles)	Target Property	< 1/8	1/8 - 1/4	1/4 - 1/2	1/2 - 1	> 1	Total Plotted
FUELS PROGRAM	0.250		0	0	NR	NR	NR	0
CA BOND EXP. PLAN	1.000		0	0	0	0	NR	0
Cortese	0.500		5	1	2	NR	NR	8
CUPA Listings	0.250		8	16	NR	NR	NR	24
DRYCLEANERS	0.250		1	0	NR	NR	NR	1
EMI	0.001		0	NR	NR	NR	NR	0
ENF	0.001		0	NR	NR	NR	NR	0
Financial Assurance	0.001		0	NR	NR	NR	NR	0
HAZNET	0.001		0	NR	NR	NR	NR	0
ICE	0.001		0	NR	NR	NR	NR	0
HIST CORTESE	0.500		4	1	2	NR	NR	7
HWP	1.000		0	0	0	0	NR	0
HWT	0.250		0	0	NR	NR	NR	0
MINES	0.250		0	0	NR	NR	NR	0
MWMP	0.250		0	0	NR	NR	NR	0
NPDES	0.001		0	NR	NR	NR	NR	0
PEST LIC	0.001		0	NR	NR	NR	NR	0
PROC	0.500		0	0	0	NR	NR	0
Notify 65	1.000		0	0	0	0	NR	0
UIC	0.001		0	NR	NR	NR	NR	0
UIC GEO	0.001		0	NR	NR	NR	NR	0
WASTEWATER PITS	0.500		0	0	0	NR	NR	0
WDS	0.001		0	NR	NR	NR	NR	0
WIP	0.250		0	0	NR	NR	NR	0
MILITARY PRIV SITES	0.001		0	NR	NR	NR	NR	0
PROJECT	0.001		0	NR	NR	NR	NR	0
WDR	0.001		0	NR	NR	NR	NR	0
CIWQS	0.001		0	NR	NR	NR	NR	0
CERS	0.001		0	NR	NR	NR	NR	0
NON-CASE INFO	0.001		0	NR	NR	NR	NR	0
OTHER OIL GAS	0.001		0	NR	NR	NR	NR	0
PROD WATER PONDS	0.001		0	NR	NR	NR	NR	0
SAMPLING POINT	0.001		0	NR	NR	NR	NR	0
WELL STIM PROJ	0.001		0	NR	NR	NR	NR	0
MINES MRDS	0.001		0	NR	NR	NR	NR	0
HWTS	TP		NR	NR	NR	NR	NR	0
EDR HIGH RISK HISTORICAL RECORDS								
EDR Exclusive Records								
EDR MGP	1.000		0	0	0	0	NR	0
EDR Hist Auto	0.125		6	NR	NR	NR	NR	6
EDR Hist Cleaner	0.125		1	NR	NR	NR	NR	1
EDR RECOVERED GOVERNMENT ARCHIVES								
Exclusive Recovered Govt. Archives								
RGA LF	0.001		0	NR	NR	NR	NR	0
RGA LUST	0.001		0	NR	NR	NR	NR	0
- Totals --		0	71	71	9	3	0	154

MAP FINDINGS SUMMARY

Database	Search Distance (Miles)	Target Property	< 1/8	1/8 - 1/4	1/4 - 1/2	1/2 - 1	> 1	Total Plotted

NOTES:

TP = Target Property

NR = Not Requested at this Search Distance

Sites may be listed in more than one database

A1
NNW
< 1/8
0.017 mi.
88 ft.

TACO BELL STORE 17751
5121 OLIVE DR
BAKERSFIELD, CA 93308

Site 1 of 28 in cluster A

CUPA Listings **S121791298**
CERS **N/A**

Relative:
Higher

Actual:
432 ft.

KERN CO CUPA:

Facility ID:	FA0037562
CERS ID:	10195603
Name:	TACO BELL STORE 17751
Address:	5121 OLIVE DR
Address 2:	Not reported
City,State,Zip:	BAKERSFIELD, CA
Billing Status:	Active, billable
Program Element:	BUS PLAN SMALL LOW RISK 1 UNIT
Program Element Code:	CB1T
HMIRRP Due Date:	11/30/2013
Current Inspection Date:	12/1/2021
Employee:	Plascencia
Mailing Address:	5121 OLIVE DRIVE
Mailing Address 2:	Not reported
Mailing City:	BAKERSFIELD
Mailing State:	CA
Mailing Zip:	93308

CERS:

Name:	TACO BELL STORE 17751
Address:	5121 OLIVE DR
City,State,Zip:	BAKERSFIELD, CA 93308
Site ID:	73683
CERS ID:	10195603
CERS Description:	Chemical Storage Facilities

Violations:

Site ID:	73683
Site Name:	TACO BELL STORE 17751
Violation Date:	01-25-2016
Citation:	HSC 6.95 25508(a)(1) - California Health and Safety Code, Chapter 6.95, Section(s) 25508(a)(1)
Violation Description:	Failure to complete and electronically submit hazardous material inventory information for all reportable hazardous materials on site at or above reportable quantities.
Violation Notes:	Returned to compliance on 03/15/2016. YOU NO LONGER STORE HELIUM AT THE FACILITY. REMOVE HELIUM FROM YOUR HAZARDOUS MATERIALS INVENTORY AND RESUBMIT HAZARDOUS MATERIALS INVENTORY ON CERS.PLEASE NOTIFY YOUR INSPECTOR WAQAR RUSTAM VIA EMAIL- rustamw@co.kern.ca.us ONCE THE INFORMATION HAS BEEN UPDATED ONTO CERS.
Violation Division:	Kern County Env Health Services Department
Violation Program:	HMRRP
Violation Source:	CERS,

Evaluation:

Eval General Type:	Compliance Evaluation Inspection
Eval Date:	01-08-2019
Violations Found:	No
Eval Type:	Routine done by local agency
Eval Notes:	Not reported
Eval Division:	Kern County Env Health Services Department
Eval Program:	HMRRP

TACO BELL STORE 17751 (Continued) **S121791298**

Eval Source: CERS,

Eval General Type: Compliance Evaluation Inspection
Eval Date: 01-25-2016
Violations Found: Yes
Eval Type: Routine done by local agency
Eval Notes: Not reported
Eval Division: Kern County Env Health Services Department
Eval Program: HMRRP
Eval Source: CERS,

Coordinates:
Site ID: 73683
Facility Name: TACO BELL STORE 17751
Env Int Type Code: HMBP
Program ID: 10195603
Coord Name: Not reported
Ref Point Type Desc: Center of a facility or station.,
Latitude: 35.411790
Longitude: -119.058010

Affiliation:
Affiliation Type Desc: CUPA District
Entity Name: Kern County Environmental Health Services Departme
Entity Title: Not reported
Affiliation Address: 2700 M Street, Suite 300
Affiliation City: Bakersfield
Affiliation State: CA
Affiliation Country: Not reported
Affiliation Zip: 93301-2370
Affiliation Phone: (661) 862-8740,

Affiliation Type Desc: Parent Corporation
Entity Name: TACO BELL STORE 017751 BAKERSFIELD
Entity Title: Not reported
Affiliation Address: Not reported
Affiliation City: Not reported
Affiliation State: Not reported
Affiliation Country: Not reported
Affiliation Zip: Not reported
Affiliation Phone: ,

Affiliation Type Desc: Environmental Contact
Entity Name: MARY SEIFFERT
Entity Title: Not reported
Affiliation Address: 1 GLEN BELL WAY
Affiliation City: IRVINE
Affiliation State: CA
Affiliation Country: Not reported
Affiliation Zip: 92618
Affiliation Phone: ,

Affiliation Type Desc: Facility Mailing Address
Entity Name: Mailing Address
Entity Title: Not reported
Affiliation Address: 5121 OLIVE DRIVE

TACO BELL STORE 17751 (Continued) **S121791298**

Affiliation City:	BAKERSFIELD
Affiliation State:	CA
Affiliation Country:	Not reported
Affiliation Zip:	93308
Affiliation Phone:	,
Affiliation Type Desc:	Document Preparer
Entity Name:	MARY SEIFFERT
Entity Title:	Not reported
Affiliation Address:	Not reported
Affiliation City:	Not reported
Affiliation State:	Not reported
Affiliation Country:	Not reported
Affiliation Zip:	Not reported
Affiliation Phone:	,
Affiliation Type Desc:	Legal Owner
Entity Name:	TACO BELL CORP
Entity Title:	Not reported
Affiliation Address:	1 GLEN BELL WAY
Affiliation City:	IRVINE
Affiliation State:	CA
Affiliation Country:	United States
Affiliation Zip:	92618
Affiliation Phone:	(949) 863-4500,
Affiliation Type Desc:	Operator
Entity Name:	DAVID RUTTER
Entity Title:	Not reported
Affiliation Address:	Not reported
Affiliation City:	Not reported
Affiliation State:	Not reported
Affiliation Country:	Not reported
Affiliation Zip:	Not reported
Affiliation Phone:	(661) 203-8834,
Affiliation Type Desc:	Identification Signer
Entity Name:	MARY SEIFFERT
Entity Title:	ANALYST/PROPERTY MANAGER
Affiliation Address:	Not reported
Affiliation City:	Not reported
Affiliation State:	Not reported
Affiliation Country:	Not reported
Affiliation Zip:	Not reported
Affiliation Phone:	,

B2 **NORTH OF RIVER SANITARY DISTRI** **HIST UST** **U001584691**
NNE **5001 OLIVER DRIVE** **N/A**
< 1/8 **BAKERSFIELD, CA 93308**
0.017 mi.
91 ft. **Site 1 of 3 in cluster B**

Relative: HIST UST:
Higher

Name:	NORTH OF RIVER SANITARY DISTRI
Address:	5001 OLIVER DRIVE
City,State,Zip:	BAKERSFIELD, CA 93308
File Number:	00024E03

Actual:
432 ft.

NORTH OF RIVER SANITARY DISTRI (Continued) **U001584691**

URL:	http://geotracker.waterboards.ca.gov/ustpdfs/pdf/00024E03.pdf
Region:	STATE
Facility ID:	00000046724
Facility Type:	Other
Other Type:	WASTE TREATMENT PLAN
Contact Name:	DONALD O. GLOVER
Telephone:	8053996411
Owner Name:	NORTH OF RIVER SANITARY DISTRI
Owner Address:	5001 OLIVE DRIVE
Owner City,St,Zip:	BAKERSFIELD, CA 93308
Total Tanks:	0002
Tank Num:	001
Container Num:	TWO
Year Installed:	Not reported
Tank Capacity:	00000500
Tank Used for:	PRODUCT
Type of Fuel:	DIESEL
Container Construction Thickness:	Not reported
Leak Detection:	None
Tank Num:	002
Container Num:	ONE
Year Installed:	Not reported
Tank Capacity:	00000500
Tank Used for:	PRODUCT
Type of Fuel:	UNLEADED
Container Construction Thickness:	Not reported
Leak Detection:	None

Click here for Geo Tracker PDF:

A3 **7 ELEVEN STORE #32257** **UST** **U003981813**
NNW **5203 OLIVE DR** **N/A**
< 1/8 **BAKERSFIELD, CA 93308**
0.022 mi.
114 ft. **Site 2 of 28 in cluster A**

Relative: KERN CO. UST:
Higher

Name:	7-11 STORE 32257
Address:	5203 OLIVE DR
City:	BAKERSFIELD
Region:	Kern
Facility ID:	Not reported
CERSID:	Not reported
Owner Id:	050157
Owner Name:	7-ELEVEN INC
Tank Num:	3
Tank Capacity:	15000
Common Name:	UNLEADED
Description:	Not reported
Number of Compartments:	Not reported
Install Date:	Not reported
Date of Closure:	Not reported
Billing Status:	Not reported
Mailing Address:	Not reported
Mailing Address (care of):	Not reported

Actual:
431 ft.

7 ELEVEN STORE #32257 (Continued) **U003981813**

Mailing City/State/Zip: Not reported

Tank Num: 4
Tank Capacity: 10000
Common Name: PREMIUM
Description: Not reported
Number of Compartments: Not reported
Install Date: Not reported
Date of Closure: Not reported
Billing Status: Not reported
Mailing Address: Not reported
Mailing Address (care of): Not reported
Mailing City/State/Zip: Not reported

UST:
Name: 7 ELEVEN STORE #32257
Address: 5203 OLIVE DR
City,State,Zip: BAKERSFIELD, CA 93308
Facility ID: FA0003686
Permitting Agency: KERN COUNTY
CERSID: Not reported
Latitude: 35.413206
Longitude: -119.057099

A4 **7-ELEVEN INC #32257** **CERS HAZ WASTE** **S121793457**
NNW **5203 OLIVE DR** **CERS TANKS** **N/A**
< 1/8 **BAKERSFIELD, CA 93308** **CUPA Listings**
0.022 mi. **CERS**
114 ft. **Site 3 of 28 in cluster A**

Relative: Higher
Actual: 431 ft.

CERS HAZ WASTE:
Name: 7-ELEVEN INC #32257
Address: 5203 OLIVE DR
City,State,Zip: BAKERSFIELD, CA 93308
Site ID: 87914
CERS ID: 10166019
CERS Description: Hazardous Waste Generator

CERS TANKS:
Name: 7-ELEVEN INC #32257
Address: 5203 OLIVE DR
City,State,Zip: BAKERSFIELD, CA 93308
Site ID: 87914
CERS ID: 10166019
CERS Description: Underground Storage Tank

KERN CO CUPA:
Facility ID: FA0003686
CERS ID: 10166019
Name: 7-ELEVEN INC #32257
Address: 5203 OLIVE DR
Address 2: Not reported
City,State,Zip: BAKERSFIELD, CA
Billing Status: Active, billable
Program Element: BUS PLAN MED LOW RISK 1 UNIT

7-ELEVEN INC #32257 (Continued) **S121793457**

Program Element Code: CB2T
HMIRRP Due Date: 10/31/2013
Current Inspection Date: 9/1/2024
Employee: TEANEY
Mailing Address: PO BOX 711, ATTN: ENVIRONMENTAL DEPARTMENT
Mailing Address 2: Not reported
Mailing City: DALLAS
Mailing State: TX
Mailing Zip: 75221

CERS:
Name: 7-ELEVEN INC #32257
Address: 5203 OLIVE DR
City,State,Zip: BAKERSFIELD, CA 93308
Site ID: 87914
CERS ID: 10166019
CERS Description: Chemical Storage Facilities

Violations:
Site ID: 87914
Site Name: 7-Eleven INC #32257
Violation Date: 10-17-2017
Citation: 23 CCR 16 2636(f)(2) - California Code of Regulations, Title 23, Chapter 16, Section(s) 2636(f)(2)
Violation Description: Failure of the line leak detector (LLD) monitoring pressurized piping to meet one or more of the following requirements:Monitor at least hourly.Be capable of detecting a release of 3.0 gallons per hour at 10 p.s.i.g. Restrict or shut off the flow of product through the piping when a leak is detected.
Violation Notes: Returned to compliance on 11/15/2017. 87 Line leak detector failed to detect release of 3.0 gallons per hour. Replaced and retested at the time of inspection. Update monitoring plan onto CERS.(FX1V LLD HAS BEEN REPLACED BY LD2000)
Violation Division: Kern County Env Health Services Department
Violation Program: UST
Violation Source: CERS,

Site ID: 87914
Site Name: 7-Eleven INC #32257
Violation Date: 11-12-2013
Citation: 23 CCR 16 2636(f)(2) - California Code of Regulations, Title 23, Chapter 16, Section(s) 2636(f)(2)
Violation Description: Failure of the pressurized piping to meet one or more of the following requirements: monitored at least hourly with the capability of detecting a release of 3.0 gallons per hour, and will restrict the flow of product through the piping or trigger an alarm when a release occurs.
Violation Notes: Returned to compliance on 11/12/2013. OBSERVATION: The 87 line leak detector failed. CORRECTIVE ACTION: Service technician adjusted and retested the 87 line leak detector. The 87 line leak detector passed. NO FURTHER ACTION IS REQUIRED.
Violation Division: Kern County Env Health Services Department
Violation Program: UST
Violation Source: CERS,

Site ID: 87914
Site Name: 7-Eleven INC #32257

7-ELEVEN INC #32257 (Continued) **S121793457**

Violation Date:	11-10-2015
Citation:	HSC 6.7 25286(a) - California Health and Safety Code, Chapter 6.7, Section(s) 25286(a)
Violation Description:	Failure to submit an complete and accurate application for a permit to operate an underground storage tank, or for renewal of the permit.
Violation Notes:	Returned to compliance on 01/06/2016. ON THE TANK MONITORING PLAN , UNDER OVERFILL PROTECTION, YOU HAVE SELECTED "YES" TO "AUDIBLE/ VISUAL ALARMS". YOU DO NOT HAVE ANY AUDIBLE/ VISUAL DEVICE. PLEASE NOTIFY YOUR INSPECTOR WAQAR RUSTAM VIA EMAIL- rustamw@co.kern.ca.us ONCE THE INFORMATION HAS BEEN UPDATED ONTO CERS.
Violation Division:	Kern County Env Health Services Department
Violation Program:	UST
Violation Source:	CERS,
Site ID:	87914
Site Name:	7-Eleven INC #32257
Violation Date:	11-10-2015
Citation:	23 CCR 16 2632, 2634, 2636, 2666 - California Code of Regulations, Title 23, Chapter 16, Section(s) 2632, 2634, 2636, 2666
Violation Description:	Failure of the leak detection equipment to be properly programmed or properly operated.
Violation Notes:	Returned to compliance on 01/06/2016. 87 STP SUMP SENSOR (S-10) AND 91 STP SUMP SENSOR (S-13) FAILED TO TEST FOR LIQUID. REPAIR / REPLACE THE SENSORS WITH IN 7 DAYS. PLEASE NOTIFY YOUR INSPECTOR WAQAR RUSTAM VIA EMAIL- rustamw@co.kern.ca.us ONCE THE REPAIR IS COMPLETE. SCHEDULE FOR THE RETEST.
Violation Division:	Kern County Env Health Services Department
Violation Program:	UST
Violation Source:	CERS,
Site ID:	87914
Site Name:	7-Eleven INC #32257
Violation Date:	10-17-2017
Citation:	23 CCR 16 2641(j) - California Code of Regulations, Title 23, Chapter 16, Section(s) 2641(j)
Violation Description:	Failure of the leak detection equipment to be installed, calibrated, operated, and/or maintained properly.
Violation Notes:	Returned to compliance on 11/15/2017. 87 Fill Sump Sensor failed testing during annual monitoring system certification.(Replaced and retested on site. No further action required.)
Violation Division:	Kern County Env Health Services Department
Violation Program:	UST
Violation Source:	CERS,
Site ID:	87914
Site Name:	7-Eleven INC #32257
Violation Date:	11-12-2013
Citation:	23 CCR 16 2666 - California Code of Regulations, Title 23, Chapter 16, Section(s) 2666
Violation Description:	Failure of the leak detection equipment to be properly programmed or properly operated.
Violation Notes:	Returned to compliance on 11/12/2013. OBSERVATION: The 87 and 91 fill sump sensors failed. CORRECTIVE ACTION: Service technician replaced and retested the 87 and 91 fill sump sensors. The 87 and 91 fill sump sensors passed. NO FURTHER ACTION IS REQUIRED.
Violation Division:	Kern County Env Health Services Department
Violation Program:	UST

7-ELEVEN INC #32257 (Continued) **S121793457**

Violation Source: CERS,

Evaluation:

Eval General Type: Compliance Evaluation Inspection
Eval Date: 09-29-2020
Violations Found: No
Eval Type: Routine done by local agency
Eval Notes: Not reported
Eval Division: Kern County Env Health Services Department
Eval Program: UST
Eval Source: CERS,

Eval General Type: Compliance Evaluation Inspection
Eval Date: 10-16-2018
Violations Found: No
Eval Type: Routine done by local agency
Eval Notes: Not reported
Eval Division: Kern County Env Health Services Department
Eval Program: HMRRP
Eval Source: CERS,

Eval General Type: Compliance Evaluation Inspection
Eval Date: 10-16-2018
Violations Found: No
Eval Type: Routine done by local agency
Eval Notes: Not reported
Eval Division: Kern County Env Health Services Department
Eval Program: UST
Eval Source: CERS,

Eval General Type: Compliance Evaluation Inspection
Eval Date: 10-17-2017
Violations Found: Yes
Eval Type: Routine done by local agency
Eval Notes: Not reported
Eval Division: Kern County Env Health Services Department
Eval Program: UST
Eval Source: CERS,

Eval General Type: Compliance Evaluation Inspection
Eval Date: 10-26-2016
Violations Found: No
Eval Type: Routine done by local agency
Eval Notes: Please update the UST Monitoring Plans. The Pipe Monitoring Sensor Models and UDC Sensor Models need to include the 208 sensors. For Tank #3, the Line Leak Detector is a VMI LD2000. For Tank #4, the UDCs are Double Walled. The UST Monitoring Site Plan needs to be updated to include the Vacuum Sensors.
Eval Division: Kern County Env Health Services Department
Eval Program: UST
Eval Source: CERS,

Eval General Type: Compliance Evaluation Inspection
Eval Date: 10-11-2019
Violations Found: No
Eval Type: Routine done by local agency
Eval Notes: Not reported

7-ELEVEN INC #32257 (Continued) **S121793457**

Eval Division: Kern County Env Health Services Department
Eval Program: UST
Eval Source: CERS,

Eval General Type: Other/Unknown
Eval Date: 10-22-2014
Violations Found: No
Eval Type: Other, not routine, done by local agency
Eval Notes: Not reported
Eval Division: Kern County Env Health Services Department
Eval Program: UST
Eval Source: CERS,

Eval General Type: Compliance Evaluation Inspection
Eval Date: 11-10-2015
Violations Found: No
Eval Type: Routine done by local agency
Eval Notes: Not reported
Eval Division: Kern County Env Health Services Department
Eval Program: HMRRP
Eval Source: CERS,

Eval General Type: Compliance Evaluation Inspection
Eval Date: 10-16-2018
Violations Found: No
Eval Type: Routine done by local agency
Eval Notes: Not reported
Eval Division: Kern County Env Health Services Department
Eval Program: HW
Eval Source: CERS,

Eval General Type: Compliance Evaluation Inspection
Eval Date: 11-10-2015
Violations Found: Yes
Eval Type: Routine done by local agency
Eval Notes: Not reported
Eval Division: Kern County Env Health Services Department
Eval Program: UST
Eval Source: CERS,

Eval General Type: Other/Unknown
Eval Date: 11-12-2013
Violations Found: No
Eval Type: Other, not routine, done by local agency
Eval Notes: Monitoring certification with Raymond.
Eval Division: Kern County Env Health Services Department
Eval Program: UST
Eval Source: CERS,

Eval General Type: Compliance Evaluation Inspection
Eval Date: 11-12-2013
Violations Found: Yes
Eval Type: Routine done by local agency
Eval Notes: For any questions, please contact Raymond Yim at: 661-862-8766
Eval Division: Kern County Env Health Services Department
Eval Program: UST
Eval Source: CERS,

7-ELEVEN INC #32257 (Continued) **S121793457**

Eval General Type: Compliance Evaluation Inspection
Eval Date: 11-21-2014
Violations Found: No
Eval Type: Routine done by local agency
Eval Notes: For any questions, please contact Raymond Yim at: 661-862-8766
Eval Division: Kern County Env Health Services Department
Eval Program: UST
Eval Source: CERS,

Eval General Type: Compliance Evaluation Inspection
Eval Date: 11-10-2015
Violations Found: No
Eval Type: Routine done by local agency
Eval Notes: Not reported
Eval Division: Kern County Env Health Services Department
Eval Program: HW
Eval Source: CERS,

Enforcement Action:
Site ID: 87914
Site Name: 7-Eleven INC #32257
Site Address: 5203 OLIVE DR
Site City: BAKERSFIELD
Site Zip: 93308
Enf Action Date: 11-12-2013
Enf Action Type: Notice of Violation (Unified Program)
Enf Action Description: Notice of Violation Issued by the Inspector at the Time of Inspection
Enf Action Notes: Not reported
Enf Action Division: Kern County Env Health Services Department
Enf Action Program: UST
Enf Action Source: CERS,

Affiliation:
Affiliation Type Desc: Environmental Contact
Entity Name: ETHAN VALBURG
Entity Title: Not reported
Affiliation Address: PO BOX 711, ATTN: ENVIRONMENTAL DEPARTMENT
Affiliation City: DALLAS
Affiliation State: TX
Affiliation Country: Not reported
Affiliation Zip: 75221
Affiliation Phone: ,

Affiliation Type Desc: Property Owner
Entity Name: WP DAVIES OIL CO
Entity Title: Not reported
Affiliation Address: PO BOX 80067
Affiliation City: BAKERSFIELD
Affiliation State: CA
Affiliation Country: United States
Affiliation Zip: 93380
Affiliation Phone: (800) 828-0711,

Affiliation Type Desc: UST Tank Owner
Entity Name: 7-ELEVEN INC
Entity Title: Not reported

7-ELEVEN INC #32257 (Continued) **S121793457**

Affiliation Address:	PO BOX 711, ATTN: ENVIRONMENTAL DEPARTMENT
Affiliation City:	DALLAS
Affiliation State:	TX
Affiliation Country:	United States
Affiliation Zip:	75221
Affiliation Phone:	(800) 828-0711,
Affiliation Type Desc:	CUPA District
Entity Name:	Kern County Environmental Health Services Departme
Entity Title:	Not reported
Affiliation Address:	2700 M Street, Suite 300
Affiliation City:	Bakersfield
Affiliation State:	CA
Affiliation Country:	Not reported
Affiliation Zip:	93301-2370
Affiliation Phone:	(661) 862-8740,
Affiliation Type Desc:	Facility Mailing Address
Entity Name:	Mailing Address
Entity Title:	Not reported
Affiliation Address:	PO BOX 711, ATTN: ENVIRONMENTAL DEPARTMENT
Affiliation City:	DALLAS
Affiliation State:	TX
Affiliation Country:	Not reported
Affiliation Zip:	75221
Affiliation Phone:	,
Affiliation Type Desc:	Operator
Entity Name:	SHASHI K. & VEENA KAMBOJ
Entity Title:	Not reported
Affiliation Address:	Not reported
Affiliation City:	Not reported
Affiliation State:	Not reported
Affiliation Country:	Not reported
Affiliation Zip:	Not reported
Affiliation Phone:	(661) 391-8744,
Affiliation Type Desc:	UST Property Owner Name
Entity Name:	WP DAVIES OIL CO
Entity Title:	Not reported
Affiliation Address:	PO BOX 80067
Affiliation City:	BAKERSFIELD
Affiliation State:	CA
Affiliation Country:	United States
Affiliation Zip:	93380
Affiliation Phone:	(800) 828-0711,
Affiliation Type Desc:	Legal Owner
Entity Name:	7-ELEVEN INC
Entity Title:	Not reported
Affiliation Address:	PO BOX 711, ATTN: ENVIRONMENTAL DEPARTMENT
Affiliation City:	DALLAS
Affiliation State:	TX
Affiliation Country:	United States
Affiliation Zip:	75221
Affiliation Phone:	(800) 828-0711,

7-ELEVEN INC #32257 (Continued) **S121793457**

Affiliation Type Desc:	UST Tank Operator
Entity Name:	7-ELEVEN INC
Entity Title:	Not reported
Affiliation Address:	PO BOX 711, ATTN: ENVIRONMENTAL DEPARTMENT
Affiliation City:	DALLAS
Affiliation State:	TX
Affiliation Country:	United States
Affiliation Zip:	75221
Affiliation Phone:	(800) 828-0711,

Affiliation Type Desc:	Document Preparer
Entity Name:	STEVE SKANDERSON STANTEC
Entity Title:	Not reported
Affiliation Address:	Not reported
Affiliation City:	Not reported
Affiliation State:	Not reported
Affiliation Country:	Not reported
Affiliation Zip:	Not reported
Affiliation Phone:	,

Affiliation Type Desc:	Identification Signer
Entity Name:	STEPHEN BOYD
Entity Title:	REGIONAL GASOLINE ENVIRONMENTAL COMPLIANCE MANAGER
Affiliation Address:	Not reported
Affiliation City:	Not reported
Affiliation State:	Not reported
Affiliation Country:	Not reported
Affiliation Zip:	Not reported
Affiliation Phone:	,

Affiliation Type Desc:	Parent Corporation
Entity Name:	7-ELEVEN INC.
Entity Title:	Not reported
Affiliation Address:	Not reported
Affiliation City:	Not reported
Affiliation State:	Not reported
Affiliation Country:	Not reported
Affiliation Zip:	Not reported
Affiliation Phone:	,

Affiliation Type Desc:	UST Permit Applicant
Entity Name:	STEPHEN BOYD
Entity Title:	REGIONAL GASOLINE ENVIRONMENTAL COMPLIANCE MANAGER
Affiliation Address:	Not reported
Affiliation City:	Not reported
Affiliation State:	Not reported
Affiliation Country:	Not reported
Affiliation Zip:	Not reported
Affiliation Phone:	(714) 771-5484,

A5
NNW
< 1/8
0.022 mi.
114 ft.

7-ELEVEN INC #32257
5203 OLIVE DR
BAKERSFIELD, CA 93308

Site 4 of 28 in cluster A

UST **U004228425**
N/A

Relative:
Higher

Actual:
431 ft.

KERN CO. UST:

Name:	7-ELEVEN INC #32257
Address:	5203 OLIVE DR
City:	BAKERSFIELD
Region:	Kern
Facility ID:	FA0003686
CERSID:	10166019
Owner Id:	Not reported
Owner Name:	Not reported
Tank Num:	3
Tank Capacity:	15,000
Common Name:	Not reported
Description:	REGULAR UNLEADED
Number of Compartments:	1
Install Date:	11/01/2007
Date of Closure:	Not reported
Billing Status:	Active, billable
Mailing Address:	PO BOX 711, ATTN: ENVIRONMENTAL DEPARTMENT
Mailing Address (care of):	SHASHI K. & VEENA KAMBOJ
Mailing City/State/Zip:	DALLAS, CA 93308
Tank Num:	4
Tank Capacity:	10,000
Common Name:	Not reported
Description:	PREMIUM UNLEADED
Number of Compartments:	1
Install Date:	11/01/2007
Date of Closure:	Not reported
Billing Status:	Active, billable
Mailing Address:	PO BOX 711, ATTN: ENVIRONMENTAL DEPARTMENT
Mailing Address (care of):	SHASHI K. & VEENA KAMBOJ
Mailing City/State/Zip:	DALLAS, CA 93308
Tank Num:	A
Tank Capacity:	15,000
Common Name:	Not reported
Description:	REGULAR UNLEADED
Number of Compartments:	Not reported
Install Date:	11/01/2007
Date of Closure:	10/11/2007
Billing Status:	Active, billable
Mailing Address:	PO BOX 711, ATTN: ENVIRONMENTAL DEPARTMENT
Mailing Address (care of):	SHASHI K. & VEENA KAMBOJ
Mailing City/State/Zip:	DALLAS, CA 93308
Tank Num:	B
Tank Capacity:	10,000
Common Name:	Not reported
Description:	PREMIUM UNLEADED

7-ELEVEN INC #32257 (Continued) **U004228425**

Number of Compartments:	Not reported
Install Date:	11/01/2007
Date of Closure:	10/11/2007
Billing Status:	Active, billable
Mailing Address:	PO BOX 711, ATTN: ENVIRONMENTAL DEPARTMENT
Mailing Address (care of):	SHASHI K. & VEENA KAMBOJ
Mailing City/State/Zip:	DALLAS, CA 93308

Tank Num:	Not reported
Tank Capacity:	Not reported
Common Name:	Not reported
Description:	Not reported
Number of Compartments:	Not reported
Install Date:	Not reported
Date of Closure:	Not reported
Billing Status:	Not reported
Mailing Address:	Not reported
Mailing Address (care of):	Not reported
Mailing City/State/Zip:	Not reported

Tank Num:	Not reported
Tank Capacity:	Not reported
Common Name:	Not reported
Description:	Not reported
Number of Compartments:	Not reported
Install Date:	Not reported
Date of Closure:	Not reported
Billing Status:	Not reported
Mailing Address:	Not reported
Mailing Address (care of):	Not reported
Mailing City/State/Zip:	Not reported

Tank Num:	Not reported
Tank Capacity:	Not reported
Common Name:	Not reported
Description:	Not reported
Number of Compartments:	Not reported
Install Date:	Not reported
Date of Closure:	Not reported
Billing Status:	Not reported
Mailing Address:	Not reported
Mailing Address (care of):	Not reported
Mailing City/State/Zip:	Not reported

Tank Num:	Not reported
Tank Capacity:	Not reported
Common Name:	Not reported
Description:	Not reported
Number of Compartments:	Not reported
Install Date:	Not reported
Date of Closure:	Not reported
Billing Status:	Not reported
Mailing Address:	Not reported

7-ELEVEN INC #32257 (Continued) **U004228425**

Mailing Address (care of): Not reported
Mailing City/State/Zip: Not reported

UST:
Name: 7-ELEVEN INC #32257
Address: 5203 OLIVE DR
City,State,Zip: BAKERSFIELD, CA 93308
Facility ID: Not reported
Permitting Agency: Kern County Environmental Health Service
CERSID: Not reported
Latitude: 35.41186
Longitude: -119.05846

Name: 7-ELEVEN INC #32257
Address: 5203 OLIVE DR
City,State,Zip: BAKERSFIELD, CA 93308
Facility ID: Not reported
Permitting Agency: Kern County Environmental Health Services Department
CERSID: Not reported
Latitude: 35.41186
Longitude: -119.05846

Name: 7-ELEVEN INC #32257
Address: 5203 OLIVE DR
City,State,Zip: BAKERSFIELD, CA 93308
Facility ID: Not reported
Permitting Agency: Kern County Environmental Health Services Department
CERSID: Not reported
Latitude: 35.41186
Longitude: -119.05846

Name: 7-ELEVEN INC #32257
Address: 5203 OLIVE DR
City,State,Zip: BAKERSFIELD, CA 93308
Facility ID: Not reported
Permitting Agency: Kern County Environmental Health Services Department
CERSID: 10166019
Latitude: 35.41186
Longitude: -119.05846

A6 **7 ELEVEN STORE #32257** **RCRA NonGen / NLR** **1024805931**
NNW **5203 OLIVE DR** **CAL000266328**
< 1/8 **BAKERSFIELD, CA 93308**
0.022 mi.
114 ft. **Site 5 of 28 in cluster A**

Relative:
Higher

Actual:
431 ft.

RCRA NonGen / NLR:
Date Form Received by Agency: 20030213
Handler Name: 7 ELEVEN STORE #32257
Handler Address: 5203 OLIVE DR
Handler City,State,Zip: BAKERSFIELD, CA 93308
EPA ID: CAL000266328
Contact Name: JOSE RIOS
Contact Address: 1722 ROUTH STREET
Contact City,State,Zip: DALLAS, TX 75201
Contact Telephone: 972-828-6592
Contact Fax: 972-828-1095

7 ELEVEN STORE #32257 (Continued) **1024805931**

Contact Email:	JOSE.RIOS@7-11.COM
Contact Title:	Not reported
EPA Region:	09
Land Type:	Not reported
Federal Waste Generator Description:	Not a generator, verified
Non-Notifier:	Not reported
Biennial Report Cycle:	Not reported
Accessibility:	Not reported
Active Site Indicator:	Handler Activities
State District Owner:	Not reported
State District:	Not reported
Mailing Address:	PO BOX 711
Mailing City,State,Zip:	DALLAS, TX 75221
Owner Name:	7-ELEVEN INC.
Owner Type:	Other
Operator Name:	JOSE RIOS
Operator Type:	Other
Short-Term Generator Activity:	No
Importer Activity:	No
Mixed Waste Generator:	No
Transporter Activity:	No
Transfer Facility Activity:	No
Recycler Activity with Storage:	No
Small Quantity On-Site Burner Exemption:	No
Smelting Melting and Refining Furnace Exemption:	No
Underground Injection Control:	No
Off-Site Waste Receipt:	No
Universal Waste Indicator:	Yes
Universal Waste Destination Facility:	Yes
Federal Universal Waste:	No
Active Site Fed-Reg Treatment Storage and Disposal Facility:	Not reported
Active Site Converter Treatment storage and Disposal Facility:	Not reported
Active Site State-Reg Treatment Storage and Disposal Facility:	Not reported
Active Site State-Reg Handler:	---
Federal Facility Indicator:	Not reported
Hazardous Secondary Material Indicator:	N
Sub-Part K Indicator:	Not reported
Commercial TSD Indicator:	No
Treatment Storage and Disposal Type:	Not reported
2018 GPRA Permit Baseline:	Not on the Baseline
2018 GPRA Renewals Baseline:	Not on the Baseline
Permit Renewals Workload Universe:	Not reported
Permit Workload Universe:	Not reported
Permit Progress Universe:	Not reported
Post-Closure Workload Universe:	Not reported
Closure Workload Universe:	Not reported
202 GPRA Corrective Action Baseline:	No
Corrective Action Workload Universe:	No
Subject to Corrective Action Universe:	No
Non-TSDFs Where RCRA CA has Been Imposed Universe:	No
TSDFs Potentially Subject to CA Under 3004 (u)/(v) Universe:	No
TSDFs Only Subject to CA under Discretionary Auth Universe:	No
Corrective Action Priority Ranking:	No NCAPS ranking
Environmental Control Indicator:	No
Institutional Control Indicator:	No
Human Exposure Controls Indicator:	N/A
Groundwater Controls Indicator:	N/A

7 ELEVEN STORE #32257 (Continued) **1024805931**

Operating TSDF Universe:	Not reported
Full Enforcement Universe:	Not reported
Significant Non-Complier Universe:	No
Unaddressed Significant Non-Complier Universe:	No
Addressed Significant Non-Complier Universe:	No
Significant Non-Complier With a Compliance Schedule Universe:	No
Financial Assurance Required:	Not reported
Handler Date of Last Change:	20180905
Recognized Trader-Importer:	No
Recognized Trader-Exporter:	No
Importer of Spent Lead Acid Batteries:	No
Exporter of Spent Lead Acid Batteries:	No
Recycler Activity Without Storage:	No
Manifest Broker:	No
Sub-Part P Indicator:	No

Handler - Owner Operator:

Owner/Operator Indicator:	Owner
Owner/Operator Name:	7-ELEVEN INC.
Legal Status:	Other
Date Became Current:	Not reported
Date Ended Current:	Not reported
Owner/Operator Address:	PO BOX 711
Owner/Operator City,State,Zip:	DALLAS, TX 75221
Owner/Operator Telephone:	714-771-5484
Owner/Operator Telephone Ext:	Not reported
Owner/Operator Fax:	Not reported
Owner/Operator Email:	Not reported

Owner/Operator Indicator:	Operator
Owner/Operator Name:	JOSE RIOS
Legal Status:	Other
Date Became Current:	Not reported
Date Ended Current:	Not reported
Owner/Operator Address:	1722 ROUTH STREET
Owner/Operator City,State,Zip:	DALLAS, TX 75201
Owner/Operator Telephone:	972-828-6592
Owner/Operator Telephone Ext:	Not reported
Owner/Operator Fax:	Not reported
Owner/Operator Email:	Not reported

Historic Generators:

Receive Date:	20030213
Handler Name: 7 ELEVEN STORE #32257	
Federal Waste Generator Description:	Not a generator, verified
State District Owner:	Not reported
Large Quantity Handler of Universal Waste:	No
Recognized Trader Importer:	No
Recognized Trader Exporter:	No
Spent Lead Acid Battery Importer:	No
Spent Lead Acid Battery Exporter:	No
Current Record:	Yes
Non Storage Recycler Activity:	Not reported
Electronic Manifest Broker:	Not reported

7 ELEVEN STORE #32257 (Continued) **1024805931**

List of NAICS Codes and Descriptions:
NAICS Code: 42241
NAICS Description: GENERAL LINE GROCERY WHOLESALERS

NAICS Code: 44711
NAICS Description: GASOLINE STATIONS WITH CONVENIENCE STORES

Facility Has Received Notices of Violations:
Violations: No Violations Found

Evaluation Action Summary:
Evaluations: No Evaluations Found

B7 **NORTH OF RIVER SANITARY DIST. NO. 1** **UST** **U004111651**
NNE **5001 OLIVE DR** **N/A**
< 1/8 **BAKERSFIELD, CA**
0.030 mi.
156 ft. **Site 2 of 3 in cluster B**

Relative:
Higher

Actual:
432 ft.

KERN CO. UST:
Name: NORTH OF RIVER SANITARY DIST. NO. 1
Address: 5001 OLIVE DR
City: BAKERSFIELD
Region: Kern
Facility ID: Not reported
CERSID: Not reported
Owner Id: 050110
Owner Name: SPECIAL DISTRICT

Tank Num: 1
Tank Capacity: 0
Common Name: Not reported
Description: Not reported
Number of Compartments: Not reported
Install Date: Not reported
Date of Closure: Not reported
Billing Status: Not reported
Mailing Address: Not reported
Mailing Address (care of): Not reported
Mailing City/State/Zip: Not reported

B8 **1X NORTH OF THE RIVER SANITARY DIST** **CUPA Listings** **S123703174**
NNE **5001 OLIVE DR** **HAZNET** **N/A**
< 1/8 **BAKERSFIELD, CA 93308** **HWTS**
0.030 mi.
156 ft. **Site 3 of 3 in cluster B**

Relative:
Higher

Actual:
432 ft.

KERN CO CUPA:
Facility ID: FA0003517
CERS ID: Not reported
Name: NO RIVER SANITARY DISTRICT
Address: 5001 OLIVE DR
Address 2: Not reported
City,State,Zip: BAKERSFIELD, CA

1X NORTH OF THE RIVER SANITARY DIST (Continued) **S123703174**

Billing Status:	Inactive, non-billable
Program Element:	BUSINESS PLAN
Program Element Code:	CB11
HMIRRP Due Date:	Not reported
Current Inspection Date:	Not reported
Employee:	TEANEY
Mailing Address:	204 UNIVERSE AVE
Mailing Address 2:	Not reported
Mailing City:	BAKERSFIELD
Mailing State:	CA
Mailing Zip:	933081732

HAZNET:

Name:	1X NORTH OF THE RIVER SANITARY DIST
Address:	5001 OLIVE DR
Address 2:	Not reported
City,State,Zip:	BAKERSFIELD, CA 933080000
Contact:	DON GLOVER
Telephone:	8053996411
Mailing Name:	Not reported
Mailing Address:	5001 OLIVE DR
Year:	1987
Gepaid:	CAC000026708
TSD EPA ID:	CAD028409019
CA Waste Code:	512 - Other empty containers 30 gallons or more
Disposal Method:	R01 - Recycler
Tons:	4.17

HWTS:

Name:	1X NORTH OF THE RIVER SANITARY DIST
Address:	5001 OLIVE DR
Address 2:	Not reported
City,State,Zip:	BAKERSFIELD, CA 933080000
EPA ID:	CAC000026708
Inactive Date:	10/25/2000
Create Date:	08/05/1987
Last Act Date:	10/25/2000
Mailing Name:	Not reported
Mailing Address:	5001 OLIVE DR
Mailing Address 2:	Not reported
Mailing City,State,Zip:	BAKERSFIELD, CA 933080000
Owner Name:	--
Owner Address:	--
Owner Address 2:	Not reported
Owner City,State,Zip:	--, 99 --
Contact Name:	DON GLOVER
Contact Address:	--
Contact Address 2:	Not reported
City,State,Zip:	--, 99 --

C9
NW
< 1/8
0.031 mi.
162 ft.

AUTO SPA EXPRESS WASH
5725 KNUDSEN DR
BAKERSFIELD, CA 93308

Site 1 of 6 in cluster C

UST **U004261643**
N/A

Relative:
Higher

Actual:
431 ft.

UST:

Name:	AUTO SPA EXPRESS WASH
Address:	5725 KNUDSEN DR
City,State,Zip:	BAKERSFIELD, CA 93308
Facility ID:	10649608
Permitting Agency:	Kern County Environmental Health Services Department
CERSID:	10649608
Latitude:	35.41167
Longitude:	-119.05908

C10
NW
< 1/8
0.031 mi.
162 ft.

AUTO SPA EXPRESS WASH
5725 KNUDSEN DR
BAKERSFIELD, CA 93308

Site 2 of 6 in cluster C

CERS HAZ WASTE **S113784492**
CUPA Listings **N/A**
CERS

Relative:
Higher

Actual:
431 ft.

CERS HAZ WASTE:

Name:	AUTO SPA EXPRESS WASH
Address:	5725 KNUDSEN DR
City,State,Zip:	BAKERSFIELD, CA 93308
Site ID:	360527
CERS ID:	10649608
CERS Description:	Hazardous Waste Generator

KERN CO CUPA:

Facility ID:	FA0042505
CERS ID:	10649608
Name:	AUTO SPA EXPRESS WASH
Address:	5725 KNUDSEN DR
Address 2:	Not reported
City,State,Zip:	BAKERSFIELD, CA
Billing Status:	Active, billable
Program Element:	BUS PLAN SMALL LOW RISK 1 UNIT
Program Element Code:	CB1T
HMIRRP Due Date:	Not reported
Current Inspection Date:	2/1/2022
Employee:	TEANEY
Mailing Address:	5725 Knudsen Dr
Mailing Address 2:	Not reported
Mailing City:	Bakersfield
Mailing State:	CA
Mailing Zip:	93308

CERS:

Name:	AUTO SPA EXPRESS WASH
Address:	5725 KNUDSEN DR
City,State,Zip:	BAKERSFIELD, CA 93308
Site ID:	360527
CERS ID:	10649608
CERS Description:	Chemical Storage Facilities

Violations:

Site ID:	360527

AUTO SPA EXPRESS WASH (Continued) **S113784492**

Site Name: Auto Spa Express Wash
Violation Date: 03-15-2016
Citation: HSC 6.95 25508(a)(1) - California Health and Safety Code, Chapter 6.95, Section(s) 25508(a)(1)
Violation Description: Failure to establish and electronically submit an adequate emergency response plan and procedures for a release or threatened release of a hazardous material.
Violation Notes: Returned to compliance on 05/16/2016. ON PAGE 3 OF THE PLAN, ADD THE LOCATION FOR ANY EMERGENCY EQUIPMENT MADE AVAILABLE TO EMPLOYEES. PLEASE NOTIFY YOUR INSPECTOR WAQAR RUSTAM VIA EMAIL- rustamw@co.kern.ca.us ONCE THE INFORMATION HAS BEEN UPDATED ONTO CERS
Violation Division: Kern County Env Health Services Department
Violation Program: HMRRP
Violation Source: CERS,

Evaluation:
Eval General Type: Compliance Evaluation Inspection
Eval Date: 03-15-2016
Violations Found: Yes
Eval Type: Routine done by local agency
Eval Notes: Not reported
Eval Division: Kern County Env Health Services Department
Eval Program: HMRRP
Eval Source: CERS,

Eval General Type: Compliance Evaluation Inspection
Eval Date: 03-15-2016
Violations Found: No
Eval Type: Routine done by local agency
Eval Notes: Not reported
Eval Division: Kern County Env Health Services Department
Eval Program: HW
Eval Source: CERS,

Eval General Type: Compliance Evaluation Inspection
Eval Date: 03-12-2019
Violations Found: No
Eval Type: Routine done by local agency
Eval Notes: Not reported
Eval Division: Kern County Env Health Services Department
Eval Program: HMRRP
Eval Source: CERS,

Eval General Type: Compliance Evaluation Inspection
Eval Date: 03-12-2019
Violations Found: No
Eval Type: Routine done by local agency
Eval Notes: Not reported
Eval Division: Kern County Env Health Services Department
Eval Program: HW
Eval Source: CERS,

Coordinates:
Site ID: 360527
Facility Name: Auto Spa Express Wash
Env Int Type Code: HWG

AUTO SPA EXPRESS WASH (Continued) **S113784492**

Program ID: 10649608
Coord Name: Not reported
Ref Point Type Desc: Center of a facility or station.,
Latitude: 35.411670
Longitude: -119.059080

Affiliation:
Affiliation Type Desc: Document Preparer
Entity Name: Tiko Pogosyan
Entity Title: Not reported
Affiliation Address: Not reported
Affiliation City: Not reported
Affiliation State: Not reported
Affiliation Country: Not reported
Affiliation Zip: Not reported
Affiliation Phone: ,

Affiliation Type Desc: Identification Signer
Entity Name: Tiko Pogosyan
Entity Title: President
Affiliation Address: Not reported
Affiliation City: Not reported
Affiliation State: Not reported
Affiliation Country: Not reported
Affiliation Zip: Not reported
Affiliation Phone: ,

Affiliation Type Desc: Parent Corporation
Entity Name: Auto Spa Express Wash
Entity Title: Not reported
Affiliation Address: Not reported
Affiliation City: Not reported
Affiliation State: Not reported
Affiliation Country: Not reported
Affiliation Zip: Not reported
Affiliation Phone: ,

Affiliation Type Desc: Facility Mailing Address
Entity Name: Mailing Address
Entity Title: Not reported
Affiliation Address: 5725 Knudsen Dr
Affiliation City: Bakersfield
Affiliation State: CA
Affiliation Country: Not reported
Affiliation Zip: 93308
Affiliation Phone: ,

Affiliation Type Desc: Legal Owner
Entity Name: Tiko Pogosyan
Entity Title: Not reported
Affiliation Address: 5725 Knudsen Dr
Affiliation City: Bakersfield
Affiliation State: CA
Affiliation Country: United States
Affiliation Zip: 93308
Affiliation Phone: (310) 425-2929,

AUTO SPA EXPRESS WASH (Continued) **S113784492**

Affiliation Type Desc:	Operator
Entity Name:	Auto Spa Express Wash
Entity Title:	Not reported
Affiliation Address:	Not reported
Affiliation City:	Not reported
Affiliation State:	Not reported
Affiliation Country:	Not reported
Affiliation Zip:	Not reported
Affiliation Phone:	(310) 425-2929,

Affiliation Type Desc:	Property Owner
Entity Name:	Tiko Pogosyan
Entity Title:	Not reported
Affiliation Address:	5725 Knudsen Dr
Affiliation City:	Bakersfield
Affiliation State:	CA
Affiliation Country:	United States
Affiliation Zip:	93308
Affiliation Phone:	(310) 425-2929,

Affiliation Type Desc:	CUPA District
Entity Name:	Kern County Environmental Health Services Departme
Entity Title:	Not reported
Affiliation Address:	2700 M Street, Suite 300
Affiliation City:	Bakersfield
Affiliation State:	CA
Affiliation Country:	Not reported
Affiliation Zip:	93301-2370
Affiliation Phone:	(661) 862-8740,

Affiliation Type Desc:	Environmental Contact
Entity Name:	Tiko Pogosyan
Entity Title:	Not reported
Affiliation Address:	5725 Knudsen Dr
Affiliation City:	Bakersfield
Affiliation State:	CA
Affiliation Country:	Not reported
Affiliation Zip:	93308
Affiliation Phone:	,

C11 **AUTO SPA EXPRESS WASH** **RCRA NonGen / NLR** **1024835032**
NW **5725 KNUDSEN DR** **CAL000376448**
< 1/8 **BAKERSFIELD, CA 93308**
0.031 mi.
162 ft. **Site 3 of 6 in cluster C**

Relative: RCRA NonGen / NLR:
Higher

Date Form Received by Agency:		20120719
Handler Name:	AUTO SPA EXPRESS WASH	
Handler Address:		5725 KNUDSEN DR
Handler City,State,Zip:		BAKERSFIELD, CA 93308
EPA ID:		CAL000376448
Contact Name:		TIKO POGOSYAN
Contact Address:		5725 KNUDSEN DR
Contact City,State,Zip:		BAKERSFIELD, CA 93308
Contact Telephone:		661-387-1104
Contact Fax:		661-387-0245

Actual:
431 ft.

AUTO SPA EXPRESS WASH (Continued) **1024835032**

Contact Email:	AUTOSPAEXPRESSWASH@ATT.NET
Contact Title:	Not reported
EPA Region:	09
Land Type:	Not reported
Federal Waste Generator Description:	Not a generator, verified
Non-Notifier:	Not reported
Biennial Report Cycle:	Not reported
Accessibility:	Not reported
Active Site Indicator:	Handler Activities
State District Owner:	Not reported
State District:	Not reported
Mailing Address:	5725 KNUDSEN DR
Mailing City,State,Zip:	BAKERSFIELD, CA 93308-0000
Owner Name:	TIKO POGOSYAN
Owner Type:	Other
Operator Name:	TIKO POGOSYAN
Operator Type:	Other
Short-Term Generator Activity:	No
Importer Activity:	No
Mixed Waste Generator:	No
Transporter Activity:	No
Transfer Facility Activity:	No
Recycler Activity with Storage:	No
Small Quantity On-Site Burner Exemption:	No
Smelting Melting and Refining Furnace Exemption:	No
Underground Injection Control:	No
Off-Site Waste Receipt:	No
Universal Waste Indicator:	Yes
Universal Waste Destination Facility:	Yes
Federal Universal Waste:	No
Active Site Fed-Reg Treatment Storage and Disposal Facility:	Not reported
Active Site Converter Treatment storage and Disposal Facility:	Not reported
Active Site State-Reg Treatment Storage and Disposal Facility:	Not reported
Active Site State-Reg Handler:	---
Federal Facility Indicator:	Not reported
Hazardous Secondary Material Indicator:	N
Sub-Part K Indicator:	Not reported
Commercial TSD Indicator:	No
Treatment Storage and Disposal Type:	Not reported
2018 GPRA Permit Baseline:	Not on the Baseline
2018 GPRA Renewals Baseline:	Not on the Baseline
Permit Renewals Workload Universe:	Not reported
Permit Workload Universe:	Not reported
Permit Progress Universe:	Not reported
Post-Closure Workload Universe:	Not reported
Closure Workload Universe:	Not reported
202 GPRA Corrective Action Baseline:	No
Corrective Action Workload Universe:	No
Subject to Corrective Action Universe:	No
Non-TSDFs Where RCRA CA has Been Imposed Universe:	No
TSDFs Potentially Subject to CA Under 3004 (u)/(v) Universe:	No
TSDFs Only Subject to CA under Discretionary Auth Universe:	No
Corrective Action Priority Ranking:	No NCAPS ranking
Environmental Control Indicator:	No
Institutional Control Indicator:	No
Human Exposure Controls Indicator:	N/A
Groundwater Controls Indicator:	N/A

AUTO SPA EXPRESS WASH (Continued) **1024835032**

Operating TSDF Universe:	Not reported
Full Enforcement Universe:	Not reported
Significant Non-Complier Universe:	No
Unaddressed Significant Non-Complier Universe:	No
Addressed Significant Non-Complier Universe:	No
Significant Non-Complier With a Compliance Schedule Universe:	No
Financial Assurance Required:	Not reported
Handler Date of Last Change:	20180906
Recognized Trader-Importer:	No
Recognized Trader-Exporter:	No
Importer of Spent Lead Acid Batteries:	No
Exporter of Spent Lead Acid Batteries:	No
Recycler Activity Without Storage:	No
Manifest Broker:	No
Sub-Part P Indicator:	No

Handler - Owner Operator:

Owner/Operator Indicator:	Owner
Owner/Operator Name:	TIKO POGOSYAN
Legal Status:	Other
Date Became Current:	Not reported
Date Ended Current:	Not reported
Owner/Operator Address:	5725 KNUDSEN DR
Owner/Operator City,State,Zip:	BAKERSFIELD, CA 93308-0000
Owner/Operator Telephone:	661-387-1104
Owner/Operator Telephone Ext:	Not reported
Owner/Operator Fax:	Not reported
Owner/Operator Email:	Not reported

Owner/Operator Indicator:	Operator
Owner/Operator Name:	TIKO POGOSYAN
Legal Status:	Other
Date Became Current:	Not reported
Date Ended Current:	Not reported
Owner/Operator Address:	5725 KNUDSEN DR
Owner/Operator City,State,Zip:	BAKERSFIELD, CA 93308
Owner/Operator Telephone:	661-387-1104
Owner/Operator Telephone Ext:	Not reported
Owner/Operator Fax:	Not reported
Owner/Operator Email:	Not reported

Historic Generators:

Receive Date:	20120719
Handler Name: AUTO SPA EXPRESS WASH	
Federal Waste Generator Description:	Not a generator, verified
State District Owner:	Not reported
Large Quantity Handler of Universal Waste:	No
Recognized Trader Importer:	No
Recognized Trader Exporter:	No
Spent Lead Acid Battery Importer:	No
Spent Lead Acid Battery Exporter:	No
Current Record:	Yes
Non Storage Recycler Activity:	Not reported
Electronic Manifest Broker:	Not reported

AUTO SPA EXPRESS WASH (Continued) **1024835032**

List of NAICS Codes and Descriptions:
NAICS Code: 56299
NAICS Description: ALL OTHER WASTE MANAGEMENT SERVICES

Facility Has Received Notices of Violations:
Violations: No Violations Found

Evaluation Action Summary:
Evaluations: No Evaluations Found

A12 **THE SPOT FOOD MART #4** **CERS HAZ WASTE** **S121747789**
North **5201 OLIVE DR** **CERS TANKS** **N/A**
< 1/8 **BAKERSFIELD, CA 93308** **CUPA Listings**
0.033 mi. **EMI**
175 ft. **Site 6 of 28 in cluster A** **CERS**

Relative:
Higher

Actual:
432 ft.

CERS HAZ WASTE:
Name: THE SPOT FOOD MART #4
Address: 5201 OLIVE DR
City,State,Zip: BAKERSFIELD, CA 93308-2919
Site ID: 157797
CERS ID: 10230649
CERS Description: Hazardous Waste Generator

CERS TANKS:
Name: THE SPOT FOOD MART #4
Address: 5201 OLIVE DR
City,State,Zip: BAKERSFIELD, CA 93308-2919
Site ID: 157797
CERS ID: 10230649
CERS Description: Underground Storage Tank

KERN CO CUPA:
Facility ID: FA0000066
CERS ID: 10230649
Name: THE SPOT FOOD MART #4
Address: 5201 OLIVE DR
Address 2: Not reported
City,State,Zip: BAKERSFIELD, CA
Billing Status: Active, billable
Program Element: BUS PLAN MED LOW RISK 1 UNIT
Program Element Code: CB2T
HMIRRP Due Date: 1/31/2013
Current Inspection Date: 1/1/2024
Employee: TEANEY
Mailing Address: 12805 Crystal Cove Avenue
Mailing Address 2: Not reported
Mailing City: Bakersfield
Mailing State: CA
Mailing Zip: 93311

EMI:
Name: THE SPOT FOOD MART #4
Address: 5201 OLIVE DR

THE SPOT FOOD MART #4 (Continued) **S121747789**

City,State,Zip:	BAKERSFIELD, CA 93308
Year:	2016
County Code:	15
Air Basin:	SJV
Facility ID:	1638
Air District Name:	SJU
SIC Code:	5541
Air District Name:	SAN JOAQUIN VALLEY APCD
Community Health Air Pollution Info System:	Not reported
Consolidated Emission Reporting Rule:	Not reported
Total Organic Hydrocarbon Gases Tons/Yr:	0.638501396
Reactive Organic Gases Tons/Yr:	0.638501396
Carbon Monoxide Emissions Tons/Yr:	Not reported
NOX - Oxides of Nitrogen Tons/Yr:	Not reported
SOX - Oxides of Sulphur Tons/Yr:	Not reported
Particulate Matter Tons/Yr:	Not reported
Part. Matter 10 Micrometers and Smllr Tons/Yr:	Not reported

Name:	THE SPOT FOOD MART #4
Address:	5201 OLIVE DR
City,State,Zip:	BAKERSFIELD, CA 93308
Year:	2017
County Code:	15
Air Basin:	SJV
Facility ID:	1638
Air District Name:	SJU
SIC Code:	5541
Air District Name:	SAN JOAQUIN VALLEY APCD
Community Health Air Pollution Info System:	Not reported
Consolidated Emission Reporting Rule:	Not reported
Total Organic Hydrocarbon Gases Tons/Yr:	0.638501396
Reactive Organic Gases Tons/Yr:	0.638501396
Carbon Monoxide Emissions Tons/Yr:	Not reported
NOX - Oxides of Nitrogen Tons/Yr:	Not reported
SOX - Oxides of Sulphur Tons/Yr:	Not reported
Particulate Matter Tons/Yr:	Not reported
Part. Matter 10 Micrometers and Smllr Tons/Yr:	Not reported

Name:	THE SPOT FOOD MART #4
Address:	5201 OLIVE DR
City,State,Zip:	BAKERSFIELD, CA 93308
Year:	2018
County Code:	15
Air Basin:	SJV
Facility ID:	1638
Air District Name:	SJU
SIC Code:	5541
Air District Name:	SAN JOAQUIN VALLEY APCD
Community Health Air Pollution Info System:	Not reported
Consolidated Emission Reporting Rule:	Not reported
Total Organic Hydrocarbon Gases Tons/Yr:	0.472287364
Reactive Organic Gases Tons/Yr:	0.472287364
Carbon Monoxide Emissions Tons/Yr:	Not reported
NOX - Oxides of Nitrogen Tons/Yr:	Not reported
SOX - Oxides of Sulphur Tons/Yr:	Not reported
Particulate Matter Tons/Yr:	Not reported
Part. Matter 10 Micrometers and Smllr Tons/Yr:	Not reported

THE SPOT FOOD MART #4 (Continued) **S121747789**

Name:	THE SPOT FOOD MART #4
Address:	5201 OLIVE DR
City,State,Zip:	BAKERSFIELD, CA 93308
Year:	2019
County Code:	15
Air Basin:	SJV
Facility ID:	1638
Air District Name:	SJU
SIC Code:	5541
Air District Name:	SAN JOAQUIN VALLEY APCD
Community Health Air Pollution Info System:	Not reported
Consolidated Emission Reporting Rule:	Not reported
Total Organic Hydrocarbon Gases Tons/Yr:	0.371343501
Reactive Organic Gases Tons/Yr:	0.371343501
Carbon Monoxide Emissions Tons/Yr:	Not reported
NOX - Oxides of Nitrogen Tons/Yr:	Not reported
SOX - Oxides of Sulphur Tons/Yr:	Not reported
Particulate Matter Tons/Yr:	Not reported
Part. Matter 10 Micrometers and Smllr Tons/Yr:	Not reported

CERS:

Name:	THE SPOT FOOD MART #4
Address:	5201 OLIVE DR
City,State,Zip:	BAKERSFIELD, CA 93308-2919
Site ID:	157797
CERS ID:	10230649
CERS Description:	Chemical Storage Facilities

Violations:

Site ID:	157797
Site Name:	The Spot Food Mart #4
Violation Date:	01-26-2016
Citation:	23 CCR 16 2715(f) - California Code of Regulations, Title 23, Chapter 16, Section(s) 2715(f)
Violation Description:	Failure to comply with one or more of the following: provide training to facility employee(s) responsible for proper operation and maintenance every 12 months and/or train new employee(s) who are responsible for proper operation and maintenance within 30-days of hire and/or to have at least one employee present during operating hours that has been trained in the proper operation and maintenance of the UST system.
Violation Notes:	Returned to compliance on 05/16/2016. EMPLOYEE NAMED ADREANNA FLORES PRESENT AT THE TME OF INSPECTION WAS NOT BEING TRAINED BY THE DESIGNATED OPERATOR. EMAIL THE UPDATED TRAINING LOG TO YOUR INSPECTOR WAQAR RUSTAM VIA EMAL- rustamw@co.kern.ca.us/eh OR VIA FAX 661-862-8701 ATTN: WAQAR.
Violation Division:	Kern County Env Health Services Department
Violation Program:	UST
Violation Source:	CERS,

Site ID:	157797
Site Name:	The Spot Food Mart #4
Violation Date:	01-15-2019
Citation:	HSC 6.7 25299(a)(9) - California Health and Safety Code, Chapter 6.7, Section(s) 25299(a)(9)
Violation Description:	Leak detection equipment disabled or tampered with in a manner that would prevent the monitoring system from detecting and/or alerting the

THE SPOT FOOD MART #4 (Continued) **S121747789**

	owner/operator of a leak.
Violation Notes:	Returned to compliance on 05/10/2019. Sensor L-9 (91 STP sump sensor) was tampered and raised about 2-3 feet and kept on top of turbine, to prevent it from detecting the gasoline leakage from the piping into the sump. There was about 100 gallons of gasoline in the sump and the sensor was prevented from getting into alarm by raising above the liquid in the sump. Immediately cease all sensor tampering. Develop and implement training program for employees on how to address fuel alarms.
Violation Division:	Kern County Env Health Services Department
Violation Program:	UST
Violation Source:	CERS,
Site ID:	157797
Site Name:	The Spot Food Mart #4
Violation Date:	01-13-2014
Citation:	23 CCR 16 2715(c)(2) - California Code of Regulations, Title 23, Chapter 16, Section(s) 2715(c)(2)
Violation Description:	Failure to comply with one or more of the following: maintain the spill bucket in good condition, containment free of debris/liquid, and/or to remove the contents of the spill bucket when a release/leak/spill was observed.
Violation Notes:	Returned to compliance on 01/13/2014. OBSERVATION: Liquid was observed in the 87 spill bucket. The 91 spill bucket was leaking and failed testing. CORRECTIVE ACTION: Service technician removed the liquid from the 87 spill bucket during the inspection. The 91 spill bucket was replaced and retested during the inspection. The 91 spill bucket passed. NO FURTHER ACTION IS REQUIRED.
Violation Division:	Kern County Env Health Services Department
Violation Program:	UST
Violation Source:	CERS,
Site ID:	157797
Site Name:	The Spot Food Mart #4
Violation Date:	01-15-2019
Citation:	23 CCR 16 2641(a) - California Code of Regulations, Title 23, Chapter 16, Section(s) 2641(a)
Violation Description:	Failure of leak detection equipment to be located such that equipment is capable of detecting a leak at the earliest possible opportunity.
Violation Notes:	Returned to compliance on 05/10/2019. 91- STP Sump Sensor (L-9) was not at the proper position and was unable to detect gasoline present in the sum. Switch the location of sump sensor so that it is capable of detecting release at the earliest possible opportunity.
Violation Division:	Kern County Env Health Services Department
Violation Program:	UST
Violation Source:	CERS,
Site ID:	157797
Site Name:	The Spot Food Mart #4
Violation Date:	02-01-2021
Citation:	23 CCR 16 2637(f) - California Code of Regulations, Title 23, Chapter 16, Section(s) 2637(f)
Violation Description:	Failure to submit a copy of the secondary containment test results on the Secondary Containment Testing report Form to the UPA within 30 days after the test.
Violation Notes:	OBSERVATION: Per the 12/3/2020 Designated Underground Storage Tank Operator Visual Inspection Report, the Secondary Containment test for

THE SPOT FOOD MART #4 (Continued) **S121747789**

	this site was conducted on 9/24/2019. Operator failed to provide the UPA with the Secondary Containment test results within 30 days of the test. CORRECTIVE ACTION: Submit the Secondary Containment test results to the UPA via the online portal at https://phweb.kerncounty.com/EH_UST_Portal_Public/login.aspx and maintain a copy of the test result on site for a minimum of three years.
Violation Division:	Kern County Env Health Services Department
Violation Program:	UST
Violation Source:	CERS,
Site ID:	157797
Site Name:	The Spot Food Mart #4
Violation Date:	02-01-2021
Citation:	HSC 6.75 25299.30-25299.34 - California Health and Safety Code, Chapter 6.75, Section(s) 25299.30-25299.34
Violation Description:	Failure to submit and maintain complete and current Certification of Financial Responsibility or other mechanism of financial assurance.
Violation Notes:	Returned to compliance on 07/19/2021. OBSERVATION: The Letter from Chief Financial Officer uploaded into California Environmental Reporting System (CERS) expired on 3/14/2018. CORRECTIVE ACTION: Upload an updated/re-certified Letter from Chief Financial Officer to CERS and resubmit.
Violation Division:	Kern County Env Health Services Department
Violation Program:	UST
Violation Source:	CERS,
Site ID:	157797
Site Name:	The Spot Food Mart #4
Violation Date:	01-15-2019
Citation:	23 CCR 16 2712 - California Code of Regulations, Title 23, Chapter 16, Section(s) 2712
Violation Description:	Failure to comply with any of the applicable requirements of the permit issued for the operation of the UST system.
Violation Notes:	Returned to compliance on 05/10/2020. Facility operator failed to take appropriate follow-up action on the monitoring system alarms. Alarm history report revealed that sensor L-9 failed testing during the annual monitoring certification on 1/22/2018. is still not functioning. This failure was addressed by the UST technician performing annual monitoring certification/designated operator in in the report, but the operator failed to take any appropriate follow-up action. You are required to immediately respond to all the alarms. Alarm logs along with the appropriate follow-up actions should be maintained at the facility. You are required to maintain written monitoring and maintenance records on site, for a period of 3 years. You are required to develop and implement training program for employees on how to address fuel alarms.
Violation Division:	Kern County Env Health Services Department
Violation Program:	UST
Violation Source:	CERS,
Site ID:	157797
Site Name:	The Spot Food Mart #4
Violation Date:	01-27-2021
Citation:	HSC 6.95 25508.2 - California Health and Safety Code, Chapter 6.95, Section(s) 25508.2
Violation Description:	Failure to annually review and electronically certify that the

THE SPOT FOOD MART #4 (Continued) **S121747789**

	business plan is complete and accurate on or before the annual due date.
Violation Notes:	Returned to compliance on 07/19/2021. OBSERVATION: Failure to annually review and submit the Hazardous Materials Business Plan (HMBP) in the California Environmental Reporting System (CERS). Operator last submitted a full HMBP into CERS on 3/16/2017. CORRECTIVE ACTION: Annual HMBPs must be reviewed and certified/submitted between January 1st and March 1st of each year.
Violation Division:	Kern County Env Health Services Department
Violation Program:	HMRRP
Violation Source:	CERS,
Site ID:	157797
Site Name:	The Spot Food Mart #4
Violation Date:	02-11-2019
Citation:	23 CCR 16 2712 - California Code of Regulations, Title 23, Chapter 16, Section(s) 2712
Violation Description:	Failure to comply with any of the applicable requirements of the permit issued for the operation of the UST system.
Violation Notes:	Returned to compliance on 06/30/2020. You failed to perform daily visual inspection of the monitoring device (Veeder Root). Perform daily visual inspection of Veeder Root and maintain a monitoring log. Submit a copy of monitoring log as an evidence of compliance.
Violation Division:	Kern County Env Health Services Department
Violation Program:	UST
Violation Source:	CERS,
Site ID:	157797
Site Name:	The Spot Food Mart #4
Violation Date:	06-30-2020
Citation:	HSC 6.7 25293 - California Health and Safety Code, Chapter 6.7, Section(s) 25293
Violation Description:	Failure to maintain UST records in sufficient detail to enable the UPA to determine whether the UST systems are in compliance.
Violation Notes:	Observation: The 1/7/2020 Monitoring System Certification report, the 1/7/2020 Spill Container Test report, and the 9/24/2019 Secondary Containment Test report are missing. Corrective Action: Obtain the 1/7/2020 Monitoring System Certification, the 1/7/2020 Spill Container Test, and the 9/24/2019 Secondary Containment Test reports and send a copy of each to hazmat@kerncounty.com; copy of each report must be maintained on site.
Violation Division:	Kern County Env Health Services Department
Violation Program:	UST
Violation Source:	CERS,
Site ID:	157797
Site Name:	The Spot Food Mart #4
Violation Date:	06-30-2020
Citation:	HSC 6.75 25299.30-25299.34 - California Health and Safety Code, Chapter 6.75, Section(s) 25299.30-25299.34
Violation Description:	Failure to submit and maintain complete and current Certification of Financial Responsibility or other mechanism of financial assurance.
Violation Notes:	Returned to compliance on 07/19/2021. Observation: The Letter from Chief Financial Officer uploaded in California Environmental Reporting System (CERS) expired on March 14, 2018. Corrective Action: Upload an updated/re-certified Letter from Chief Financial Officer to CERS and resubmit.

THE SPOT FOOD MART #4 (Continued) **S121747789**

Violation Division:	Kern County Env Health Services Department
Violation Program:	UST
Violation Source:	CERS,
Site ID:	157797
Site Name:	The Spot Food Mart #4
Violation Date:	01-08-2015
Citation:	HSC 6.7 25291 - California Health and Safety Code, Chapter 6.7, Section(s) 25291
Violation Description:	Failure to maintain under-dispenser containment, sumps, and/or other secondary containment in good condition and/or free of debris/liquid.
Violation Notes:	Returned to compliance on 01/08/2015. OBSERVATION: Liquid was observed in the 91 and Diesel STP sumps, Diesel Fill sump and UDC 1/2. CORRECTIVE ACTION: Service technician removed the liquid from the 91 and Diesel STP sumps, Diesel Fill sump and UDC 1/2 during the inspection. NO FURTHER ACTION IS REQUIRED.
Violation Division:	Kern County Env Health Services Department
Violation Program:	UST
Violation Source:	CERS,
Site ID:	157797
Site Name:	The Spot Food Mart #4
Violation Date:	01-08-2015
Citation:	23 CCR 16 2715(c)(2) - California Code of Regulations, Title 23, Chapter 16, Section(s) 2715(c)(2)
Violation Description:	Failure to comply with one or more of the following: maintain the spill bucket in good condition, containment free of debris/liquid, and/or to remove the contents of the spill bucket when a release/leak/spill was observed.
Violation Notes:	Returned to compliance on 01/08/2015. OBSERVATION: Liquid was observed in the 87 and Diesel spill buckets. CORRECTIVE ACTION: Service technician removed the liquid from the 87 and Diesel spill buckets during the inspection. NO FURTHER ACTION IS REQUIRED.
Violation Division:	Kern County Env Health Services Department
Violation Program:	UST
Violation Source:	CERS,
Site ID:	157797
Site Name:	The Spot Food Mart #4
Violation Date:	01-22-2018
Citation:	23 CCR 16 2641(j) - California Code of Regulations, Title 23, Chapter 16, Section(s) 2641(j)
Violation Description:	Failure of the leak detection equipment to be installed, calibrated, operated, and/or maintained properly.
Violation Notes:	Returned to compliance on 02/11/2019. L-9 (91 STP Sump) sensor failed to detect leak. Troubleshoot and repair the sensor within 7 days of receipt of this inspection report. Submit the work order to this office as an evidence of compliance.
Violation Division:	Kern County Env Health Services Department
Violation Program:	UST
Violation Source:	CERS,
Site ID:	157797
Site Name:	The Spot Food Mart #4
Violation Date:	06-30-2020
Citation:	23 CCR 16 2712(b)(1)(G) - California Code of Regulations, Title 23, Chapter 16, Section(s) 2712(b)(1)(G)

THE SPOT FOOD MART #4 (Continued) **S121747789**

Violation Description:	Failure to comply with one or more of the following overfill prevention equipment requirements: Alert the transfer operator when the tank is 90 percent full by restricting the flow into the tank or triggering an audible and visual alarm; or Restrict delivery of flow to the tank at least 30 minutes before the tank overfills, provided the restriction occurs when the tank is filled to no more than 95 percent of capacity; and activate an audible alarm at least five minutes before the tank overfills; or Provide positive shut-off of flow to the tank when the tank is filled to no more than 95 percent of capacity; or Provide positive shut-off of flow to the tank so that none of the fittings located on the top of the tank are exposed to product due to overfilling. Install/retrofit overfill prevention equipment that does not use flow restrictors on vent piping to meet overfill prevention equipment requirements when the overfill prevention equipment is installed, repaired, or replaced on and after October 1, 2018. For USTs installed before October 1, 2018, perform an inspection by October 13, 2018 and every 36 months thereafter. For USTs installed on and after October 1, 2018, perform an inspection at installation and every 36 months thereafter. Inspected within 30 days after a repair to the overfill prevention equipment. Inspected using an applicable manufacturer guidelines, industry codes, engineering standards, or a method approved by a professional engineer. Inspected by a certified UST service technician. Maintain records of overfill prevention equipment inspection for 36 months.
Violation Notes:	Returned to compliance on 07/28/2020. Observation: According to several Designated Underground Storage Tank Operator Visual Inspection Reports, the Overfill Prevention Equipment Inspection has not been conducted. Corrective Action: A certified service technician must conduct the Overfill Prevention Inspection. Send a copy of the Overfill Prevention Equipment Inspection Report to hazmat@kerncounty.com and maintain a copy on site.
Violation Division:	Kern County Env Health Services Department
Violation Program:	UST
Violation Source:	CERS,
Site ID:	157797
Site Name:	The Spot Food Mart #4
Violation Date:	02-11-2019
Citation:	23 CCR 16 2712(b) - California Code of Regulations, Title 23, Chapter 16, Section(s) 2712(b)
Violation Description:	Failure to maintain records of repairs and upgrades on site, or off site if approved by the UPA, for the life of the UST.
Violation Notes:	Returned to compliance on 01/27/2021. Facility failed to maintain records of repairs on site. You are required to maintain written monitoring and maintenance records on site, for a period of 3 years.
Violation Division:	Kern County Env Health Services Department
Violation Program:	UST
Violation Source:	CERS,
Site ID:	157797
Site Name:	The Spot Food Mart #4
Violation Date:	01-13-2014
Citation:	HSC 6.7 25291 - California Health and Safety Code, Chapter 6.7, Section(s) 25291
Violation Description:	Failure to maintain under-dispenser containment, sumps, and/or other secondary containment in good condition and/or free of debris/liquid.
Violation Notes:	Returned to compliance on 01/13/2014. OBSERVATION: Liquid was observed

THE SPOT FOOD MART #4 (Continued) **S121747789**

in the diesel STP sump and UDC 1/2. CORRECTIVE ACTION: Service technician removed the liquid from the diesel STP sump and UDC 1/2 during the inspection. NO FURTHER ACTION IS REQUIRED.

Violation Division: Kern County Env Health Services Department
Violation Program: UST
Violation Source: CERS,

Site ID: 157797
Site Name: The Spot Food Mart #4
Violation Date: 02-11-2019
Citation: HSC 6.75 25299.30-25299.34 - California Health and Safety Code, Chapter 6.75, Section(s) 25299.30-25299.34
Violation Description: Failure to submit and maintain complete and current Certification of Financial Responsibility or other mechanism of financial assurance.
Violation Notes: Returned to compliance on 07/19/2021. Letter from chief financial officer (CFO) submitted on CERS expired on 3/14/2018. Letter from CFO should be updated annually. Renew and resubmit letter from CFO. Please notify your inspector waqar rustam via email- rustamw@kerncounty.com. Once the information has been updated onto CERS.
Violation Division: Kern County Env Health Services Department
Violation Program: UST
Violation Source: CERS,

Evaluation:
Eval General Type: Compliance Evaluation Inspection
Eval Date: 01-13-2014
Violations Found: No
Eval Type: Routine done by local agency
Eval Notes: For any questions, please contact Raymond Yim at: 661-862-8766
Eval Division: Kern County Env Health Services Department
Eval Program: HMRRP
Eval Source: CERS,

Eval General Type: Other/Unknown
Eval Date: 01-13-2014
Violations Found: No
Eval Type: Other, not routine, done by local agency
Eval Notes: Not reported
Eval Division: Kern County Env Health Services Department
Eval Program: UST
Eval Source: CERS,

Eval General Type: Compliance Evaluation Inspection
Eval Date: 01-31-2017
Violations Found: No
Eval Type: Routine done by local agency
Eval Notes: Not reported
Eval Division: Kern County Env Health Services Department
Eval Program: HMRRP
Eval Source: CERS,

Eval General Type: Compliance Evaluation Inspection
Eval Date: 02-01-2021
Violations Found: Yes
Eval Type: Routine done by local agency
Eval Notes: Not reported
Eval Division: Kern County Env Health Services Department

THE SPOT FOOD MART #4 (Continued) **S121747789**

Eval Program: UST
Eval Source: CERS,

Eval General Type: Compliance Evaluation Inspection
Eval Date: 02-11-2019
Violations Found: Yes
Eval Type: Routine done by local agency
Eval Notes: Not reported
Eval Division: Kern County Env Health Services Department
Eval Program: UST
Eval Source: CERS,

Eval General Type: Other/Unknown
Eval Date: 01-15-2019
Violations Found: Yes
Eval Type: Other, not routine, done by local agency
Eval Notes: Not reported
Eval Division: Kern County Env Health Services Department
Eval Program: UST
Eval Source: CERS,

Eval General Type: Other/Unknown
Eval Date: 04-22-2019
Violations Found: No
Eval Type: Other, not routine, done by local agency
Eval Notes: Not reported
Eval Division: Kern County Env Health Services Department
Eval Program: UST
Eval Source: CERS,

Eval General Type: Compliance Evaluation Inspection
Eval Date: 01-13-2014
Violations Found: Yes
Eval Type: Routine done by local agency
Eval Notes: Inspected with: Waqar Rustam, REHS III All violations shall be abated within 30 days. Once violations are abated, please sign, date and submit the correction certificate at the end of this inspection report. This signed document may be submitted by FAX at: 661-862-8701 or email to: yimr@co.kern.ca.us. For any questions, please contact Raymond Yim at: 661-862-8766
Eval Division: Kern County Env Health Services Department
Eval Program: UST
Eval Source: CERS,

Eval General Type: Compliance Evaluation Inspection
Eval Date: 01-26-2016
Violations Found: Yes
Eval Type: Routine done by local agency
Eval Notes: Not reported
Eval Division: Kern County Env Health Services Department
Eval Program: UST
Eval Source: CERS,

Eval General Type: Compliance Evaluation Inspection
Eval Date: 01-27-2021
Violations Found: Yes
Eval Type: Routine done by local agency

THE SPOT FOOD MART #4 (Continued) **S121747789**

Eval Notes:	Not reported
Eval Division:	Kern County Env Health Services Department
Eval Program:	HMRRP
Eval Source:	CERS,
Eval General Type:	Compliance Evaluation Inspection
Eval Date:	01-31-2017
Violations Found:	No
Eval Type:	Routine done by local agency
Eval Notes:	Not reported
Eval Division:	Kern County Env Health Services Department
Eval Program:	HW
Eval Source:	CERS,
Eval General Type:	Compliance Evaluation Inspection
Eval Date:	01-31-2017
Violations Found:	No
Eval Type:	Routine done by local agency
Eval Notes:	Not reported
Eval Division:	Kern County Env Health Services Department
Eval Program:	UST
Eval Source:	CERS,
Eval General Type:	Compliance Evaluation Inspection
Eval Date:	01-08-2015
Violations Found:	Yes
Eval Type:	Routine done by local agency
Eval Notes:	For any questions, please contact Raymond Yim at: 661-862-8766
Eval Division:	Kern County Env Health Services Department
Eval Program:	UST
Eval Source:	CERS,
Eval General Type:	Compliance Evaluation Inspection
Eval Date:	01-22-2018
Violations Found:	Yes
Eval Type:	Routine done by local agency
Eval Notes:	Not reported
Eval Division:	Kern County Env Health Services Department
Eval Program:	UST
Eval Source:	CERS,
Eval General Type:	Compliance Evaluation Inspection
Eval Date:	01-27-2021
Violations Found:	No
Eval Type:	Routine done by local agency
Eval Notes:	Not reported
Eval Division:	Kern County Env Health Services Department
Eval Program:	HW
Eval Source:	CERS,
Eval General Type:	Compliance Evaluation Inspection
Eval Date:	06-30-2020
Violations Found:	Yes
Eval Type:	Routine done by local agency
Eval Notes:	Please read through the inspection report as you will find violation(s) that were issued at the time of the inspection. In the report you will find that I have provided instructions on how to

THE SPOT FOOD MART #4 (Continued) **S121747789**

return to compliance. You will have thirty (30) days from the date the violation(s) were cited to come into full compliance. Once all violations have been completed, sign the last page of this inspection report to confirm full compliance has been met and send it to me via email at shamoone@kerncounty.com Should you have any questions, please don't hesitate to contact me

Eval Division: Kern County Env Health Services Department
Eval Program: UST
Eval Source: CERS,

Enforcement Action:
Site ID: 157797
Site Name: The Spot Food Mart #4
Site Address: 5201 OLIVE DR
Site City: BAKERSFIELD
Site Zip: 93308-2919
Enf Action Date: 01-13-2014
Enf Action Type: Notice of Violation (Unified Program)
Enf Action Description: Notice of Violation Issued by the Inspector at the Time of Inspection
Enf Action Notes: Not reported
Enf Action Division: Kern County Env Health Services Department
Enf Action Program: UST
Enf Action Source: CERS,

Site ID: 157797
Site Name: The Spot Food Mart #4
Site Address: 5201 OLIVE DR
Site City: BAKERSFIELD
Site Zip: 93308-2919
Enf Action Date: 01-08-2015
Enf Action Type: Notice of Violation (Unified Program)
Enf Action Description: Notice of Violation Issued by the Inspector at the Time of Inspection
Enf Action Notes: Not reported
Enf Action Division: Kern County Env Health Services Department
Enf Action Program: UST
Enf Action Source: CERS,

Affiliation:
Affiliation Type Desc: CUPA District
Entity Name: Kern County Environmental Health Services Departme
Entity Title: Not reported
Affiliation Address: 2700 M Street, Suite 300
Affiliation City: Bakersfield
Affiliation State: CA
Affiliation Country: Not reported
Affiliation Zip: 93301-2370
Affiliation Phone: (661) 862-8740,

Affiliation Type Desc: Facility Mailing Address
Entity Name: Mailing Address
Entity Title: Not reported
Affiliation Address: 5201 OLIVE DR.
Affiliation City: BAKERSFIELD
Affiliation State: CA
Affiliation Country: Not reported
Affiliation Zip: 93308

THE SPOT FOOD MART #4 (Continued) **S121747789**

Affiliation Phone:	,
Affiliation Type Desc:	Identification Signer
Entity Name:	Rami Fahil
Entity Title:	Owner
Affiliation Address:	Not reported
Affiliation City:	Not reported
Affiliation State:	Not reported
Affiliation Country:	Not reported
Affiliation Zip:	Not reported
Affiliation Phone:	,
Affiliation Type Desc:	Legal Owner
Entity Name:	Alf Mabrook Inc.
Entity Title:	Not reported
Affiliation Address:	5201 OLIVE DR.
Affiliation City:	BAKERSFIELD
Affiliation State:	CA
Affiliation Country:	United States
Affiliation Zip:	93308
Affiliation Phone:	(661) 327-5008,
Affiliation Type Desc:	Parent Corporation
Entity Name:	Alf Mabrook Inc
Entity Title:	Not reported
Affiliation Address:	Not reported
Affiliation City:	Not reported
Affiliation State:	Not reported
Affiliation Country:	Not reported
Affiliation Zip:	Not reported
Affiliation Phone:	,
Affiliation Type Desc:	UST Tank Owner
Entity Name:	THORNE PROP LLC
Entity Title:	Not reported
Affiliation Address:	5558 RIVER ACRES DR
Affiliation City:	BAKERSFIELD
Affiliation State:	CA
Affiliation Country:	United States
Affiliation Zip:	93308
Affiliation Phone:	(661) 327-5008,
Affiliation Type Desc:	Document Preparer
Entity Name:	Bruce W. Hinsley
Entity Title:	Not reported
Affiliation Address:	Not reported
Affiliation City:	Not reported
Affiliation State:	Not reported
Affiliation Country:	Not reported
Affiliation Zip:	Not reported
Affiliation Phone:	,
Affiliation Type Desc:	Environmental Contact
Entity Name:	Rami Fahil
Entity Title:	Not reported
Affiliation Address:	5201 OLIVE DR.
Affiliation City:	BAKERSFIELD

THE SPOT FOOD MART #4 (Continued) **S121747789**

Affiliation State: CA
Affiliation Country: Not reported
Affiliation Zip: 93308
Affiliation Phone: ,

Affiliation Type Desc: Property Owner
Entity Name: THORNE PROPERTIES
Entity Title: Not reported
Affiliation Address: 5558 RIVER ACRES DRIVE
Affiliation City: BAKERSFIELD
Affiliation State: CA
Affiliation Country: United States
Affiliation Zip: 93308
Affiliation Phone: (661) 327-5008,

Affiliation Type Desc: Operator
Entity Name: Alf Mabrook Inc.
Entity Title: Not reported
Affiliation Address: Not reported
Affiliation City: Not reported
Affiliation State: Not reported
Affiliation Country: Not reported
Affiliation Zip: Not reported
Affiliation Phone: (661) 399-9056,

Affiliation Type Desc: UST Permit Applicant
Entity Name: Frank Sullivan
Entity Title: Vice President
Affiliation Address: Not reported
Affiliation City: Not reported
Affiliation State: Not reported
Affiliation Country: Not reported
Affiliation Zip: Not reported
Affiliation Phone: (661) 327-5008,

Affiliation Type Desc: UST Property Owner Name
Entity Name: THORNE PROP LLC
Entity Title: Not reported
Affiliation Address: 5558 RIVER ACRES DR
Affiliation City: BAKERSFIELD
Affiliation State: CA
Affiliation Country: United States
Affiliation Zip: 93308
Affiliation Phone: (661) 327-5008,

Affiliation Type Desc: UST Tank Operator
Entity Name: Alf Mabrook Inc
Entity Title: Not reported
Affiliation Address: 5201 OLIVE DR.
Affiliation City: BAKERSFIELD
Affiliation State: CA
Affiliation Country: United States
Affiliation Zip: 93308
Affiliation Phone: (661) 829-5495,

A13 **99702** **HIST UST** **U001584536**
North **5201 OLIVE DR** **N/A**
< 1/8 **BAKERSFIELD, CA 93308**
0.033 mi.
175 ft. **Site 7 of 28 in cluster A**

Relative:
Higher

Actual:
432 ft.

HIST UST:

Name:	99702
Address:	5201 OLIVE DR
City,State,Zip:	BAKERSFIELD, CA 93308
File Number:	00024656
URL:	http://geotracker.waterboards.ca.gov/ustpdfs/pdf/00024656.pdf
Region:	STATE
Facility ID:	00000063232
Facility Type:	Gas Station
Other Type:	Not reported
Contact Name:	KEESTER INC
Telephone:	8053999056
Owner Name:	CHEVRON U.S.A. INC.
Owner Address:	575 MARKET
Owner City,St,Zip:	SAN FRANCISCO, CA 94105
Total Tanks:	0004
Tank Num:	001
Container Num:	1
Year Installed:	1965
Tank Capacity:	00010000
Tank Used for:	PRODUCT
Type of Fuel:	Not reported
Container Construction Thickness:	0000250
Leak Detection:	Stock Inventor
Tank Num:	002
Container Num:	2
Year Installed:	1965
Tank Capacity:	00003000
Tank Used for:	PRODUCT
Type of Fuel:	Not reported
Container Construction Thickness:	0000170
Leak Detection:	Stock Inventor
Tank Num:	003
Container Num:	3
Year Installed:	1965
Tank Capacity:	00007000
Tank Used for:	PRODUCT
Type of Fuel:	Not reported
Container Construction Thickness:	0000250
Leak Detection:	Stock Inventor
Tank Num:	004
Container Num:	4
Year Installed:	1965
Tank Capacity:	00000550
Tank Used for:	WASTE
Type of Fuel:	Not reported
Container Construction Thickness:	0000100
Leak Detection:	Stock Inventor

99702 (Continued) **U001584536**

Click here for Geo Tracker PDF:

A14 **99702 CHEVRON** **CA FID UST** **S101630785**
North **5201 OLIVE DR** **N/A**
< 1/8 **BAKERSFIELD, CA 93308**
0.033 mi.
175 ft. **Site 8 of 28 in cluster A**

Relative:
Higher

Actual:
432 ft.

CA FID UST:

Facility ID:	15000083
Regulated By:	UTNKA
Regulated ID:	00063232
Cortese Code:	Not reported
SIC Code:	Not reported
Facility Phone:	8053999056
Mail To:	Not reported
Mailing Address:	5201 OLIVE DR
Mailing Address 2:	Not reported
Mailing City,St,Zip:	BAKERSFIELD 93308
Contact:	Not reported
Contact Phone:	Not reported
DUNs Number:	Not reported
NPDES Number:	Not reported
EPA ID:	Not reported
Comments:	Not reported
Status:	Active

A15 **CHEVRON U.S.A. INC.** **LUST** **S103663395**
North **5201 OLIVE DR** **SWEEPS UST** **N/A**
< 1/8 **BAKERSFIELD, CA 93308** **Cortese**
0.033 mi. **EMI**
175 ft. **Site 9 of 28 in cluster A** **HIST CORTESE**
CERS

Relative:
Higher

Actual:
432 ft.

LUST:

Name:	CHEVRON #9-9702
Address:	5201 OLIVE DR
City,State,Zip:	BAKERSFIELD, CA 93308
Lead Agency:	KERN COUNTY
Case Type:	LUST Cleanup Site
Geo Track:	http://geotracker.waterboards.ca.gov/profile_report.asp?global_id=T0602900075
Global Id:	T0602900075
Latitude:	35.411917
Longitude:	-119.057636
Status:	Completed - Case Closed
Status Date:	01/06/1998
Case Worker:	KER
RB Case Number:	5T15000075
Local Agency:	KERN COUNTY
File Location:	Not reported
Local Case Number:	050071
Potential Media Affect:	Aquifer used for drinking water supply
Potential Contaminants of Concern:	Gasoline
Site History:	Not reported

LUST:

Global Id:	T0602900075

CHEVRON U.S.A. INC. (Continued) **S103663395**

Contact Type: Regional Board Caseworker
Contact Name: JOHN WHITING
Organization Name: CENTRAL VALLEY RWQCB (REGION 5F)
Address: 1685 E STREET
City: FRESNO
Email: john.whiting@waterboards.ca.gov
Phone Number: Not reported

Global Id: T0602900075
Contact Type: Local Agency Caseworker
Contact Name: X -KERN COUNTY'S QUARTERLY R
Organization Name: KERN COUNTY
Address: Not reported
City: R5 UNKNOWN
Email: Not reported
Phone Number: Not reported

LUST:
Global Id: T0602900075
Action Type: Other
Date: 10/01/1987
Action: Leak Discovery

Global Id: T0602900075
Action Type: Other
Date: 10/13/1987
Action: Leak Reported

Global Id: T0602900075
Action Type: ENFORCEMENT
Date: 06/28/2010
Action: Closure/No Further Action Letter

LUST:
Global Id: T0602900075
Status: Open - Case Begin Date
Status Date: 10/01/1987

Global Id: T0602900075
Status: Open - Site Assessment
Status Date: 10/13/1987

Global Id: T0602900075
Status: Open - Site Assessment
Status Date: 02/02/1988

Global Id: T0602900075
Status: Open - Site Assessment
Status Date: 07/09/1989

Global Id: T0602900075
Status: Open - Remediation
Status Date: 07/10/1989

Global Id: T0602900075
Status: Completed - Case Closed

CHEVRON U.S.A. INC. (Continued) **S103663395**

Status Date: 01/06/1998

Name: CHEVRON STATION #9-9702
Address: 5201 OLIVE DR
City,State,Zip: BAKERSFIELD, CA 93308
Lead Agency: KERN COUNTY
Case Type: LUST Cleanup Site
Geo Track: http://geotracker.waterboards.ca.gov/profile_report.asp?global_id=T0602927571
Global Id: T0602927571
Latitude: 35.41192
Longitude: -119.057636
Status: Completed - Case Closed
Status Date: 11/22/2004
Case Worker: WES
RB Case Number: 5T15000883
Local Agency: KERN COUNTY
File Location: Not reported
Local Case Number: 050071
Potential Media Affect: Soil
Potential Contaminants of Concern: Gasoline
Site History: Not reported

LUST:
Global Id: T0602927571
Contact Type: Regional Board Caseworker
Contact Name: JOHN WHITING
Organization Name: CENTRAL VALLEY RWQCB (REGION 5F)
Address: 1685 E STREET
City: FRESNO
Email: john.whiting@waterboards.ca.gov
Phone Number: Not reported

Global Id: T0602927571
Contact Type: Local Agency Caseworker
Contact Name: WESLEY NICKS
Organization Name: KERN COUNTY
Address: 2700 M STREET, SUITE 300
City: BAKERSFIELD
Email: wesleyn@co.kern.ca.us
Phone Number: 6618628749

LUST:
Global Id: T0602927571
Action Type: Other
Date: 11/06/2002
Action: Leak Discovery

Global Id: T0602927571
Action Type: ENFORCEMENT
Date: 11/22/2004
Action: Other Report

Global Id: T0602927571
Action Type: ENFORCEMENT
Date: 10/29/2004
Action: Closure Summary

CHEVRON U.S.A. INC. (Continued) **S103663395**

Global Id: T0602927571
Action Type: Other
Date: 11/06/2002
Action: Leak Reported

Global Id: T0602927571
Action Type: Other
Date: 11/06/2002
Action: Leak Stopped

LUST:
Global Id: T0602927571
Status: Open - Case Begin Date
Status Date: 11/06/2002

Global Id: T0602927571
Status: Open - Site Assessment
Status Date: 11/06/2002

Global Id: T0602927571
Status: Completed - Case Closed
Status Date: 11/22/2004

LUST REG 5:
Name: CHEVRON #9-9702
Address: 5201 OLIVE DR
City: BAKERSFIELD
Region: 5
Status: Case Closed
Case Number: 5T15000075
Case Type: Drinking Water Aquifer affected
Substance: GASOLINE
Staff Initials: JDW
Lead Agency: Local
Program: LUST
MTBE Code: N/A

SWEEPS UST:
Name: CHEVRON U.S.A. INC.
Address: 5201 OLIVE DR
City: BAKERSFIELD
Status: Active
Comp Number: 63232
Number: 9
Board Of Equalization: Not reported
Referral Date: 07-01-92
Action Date: 07-01-92
Created Date: 09-30-89
Owner Tank Id: 1
SWRCB Tank Id: 15-000-063232-000001
Tank Status: A
Capacity: 10000
Active Date: 08-08-91
Tank Use: M.V. FUEL
STG: P

CHEVRON U.S.A. INC. (Continued) **S103663395**

Content: REG UNLEADED
Number Of Tanks: 3

Name: CHEVRON U.S.A. INC.
Address: 5201 OLIVE DR
City: BAKERSFIELD
Status: Active
Comp Number: 63232
Number: 9
Board Of Equalization: Not reported
Referral Date: 07-01-92
Action Date: 07-01-92
Created Date: 09-30-89
Owner Tank Id: 2
SWRCB Tank Id: 15-000-063232-000002
Tank Status: A
Capacity: 10000
Active Date: 08-08-91
Tank Use: M.V. FUEL
STG: P
Content: LEADED
Number Of Tanks: Not reported

Name: CHEVRON U.S.A. INC.
Address: 5201 OLIVE DR
City: BAKERSFIELD
Status: Active
Comp Number: 63232
Number: 9
Board Of Equalization: Not reported
Referral Date: 07-01-92
Action Date: 07-01-92
Created Date: 09-30-89
Owner Tank Id: 3
SWRCB Tank Id: 15-000-063232-000003
Tank Status: A
Capacity: 10000
Active Date: 08-08-91
Tank Use: M.V. FUEL
STG: P
Content: REG UNLEADED
Number Of Tanks: Not reported

CORTESE:
Name: CHEVRON #9-9702
Address: 5201 OLIVE DR
City,State,Zip: BAKERSFIELD, CA 93308
Region: CORTESE
Envirostor Id: Not reported
Global ID: T0602900075
Site/Facility Type: LUST CLEANUP SITE
Cleanup Status: COMPLETED - CASE CLOSED
Status Date: Not reported
Site Code: Not reported
Latitude: Not reported
Longitude: Not reported
Owner: Not reported

CHEVRON U.S.A. INC. (Continued) **S103663395**

Enf Type:	Not reported
Swat R:	Not reported
Flag:	active
Order No:	Not reported
Waste Discharge System No:	Not reported
Effective Date:	Not reported
Region 2:	Not reported
WID Id:	Not reported
Solid Waste Id No:	Not reported
Waste Management Uit Name:	Not reported
File Name:	Active Open

EMI:

Name:	SULLIVAN PET CO LLC/OLIVE DRIVE CHEVRON
Address:	5201 OLIVE DR
City,State,Zip:	BAKERSFIELD, CA 93308
Year:	2011
County Code:	15
Air Basin:	SJV
Facility ID:	1638
Air District Name:	SJU
SIC Code:	5541
Air District Name:	SAN JOAQUIN VALLEY UNIFIED APCD
Community Health Air Pollution Info System:	Not reported
Consolidated Emission Reporting Rule:	Not reported
Total Organic Hydrocarbon Gases Tons/Yr:	0.70121949644
Reactive Organic Gases Tons/Yr:	0.69741201348
Carbon Monoxide Emissions Tons/Yr:	0
NOX - Oxides of Nitrogen Tons/Yr:	0
SOX - Oxides of Sulphur Tons/Yr:	0
Particulate Matter Tons/Yr:	0
Part. Matter 10 Micrometers and Smllr Tons/Yr:	0

Name:	SULLIVAN PET CO LLC/OLIVE DRIVE CHEVRON
Address:	5201 OLIVE DR
City,State,Zip:	BAKERSFIELD, CA 93308
Year:	2012
County Code:	15
Air Basin:	SJV
Facility ID:	1638
Air District Name:	SJU
SIC Code:	5541
Air District Name:	SAN JOAQUIN VALLEY UNIFIED APCD
Community Health Air Pollution Info System:	Not reported
Consolidated Emission Reporting Rule:	Not reported
Total Organic Hydrocarbon Gases Tons/Yr:	0.70121949644
Reactive Organic Gases Tons/Yr:	0.69741201348
Carbon Monoxide Emissions Tons/Yr:	0
NOX - Oxides of Nitrogen Tons/Yr:	0
SOX - Oxides of Sulphur Tons/Yr:	0
Particulate Matter Tons/Yr:	0
Part. Matter 10 Micrometers and Smllr Tons/Yr:	0

Name:	SULLIVAN PET CO LLC/OLIVE DRIVE CHEVRON
Address:	5201 OLIVE DR
City,State,Zip:	BAKERSFIELD, CA 93308
Year:	2013

CHEVRON U.S.A. INC. (Continued) **S103663395**

County Code:	15
Air Basin:	SJV
Facility ID:	1638
Air District Name:	SJU
SIC Code:	5541
Air District Name:	SAN JOAQUIN VALLEY UNIFIED APCD
Community Health Air Pollution Info System:	Not reported
Consolidated Emission Reporting Rule:	Not reported
Total Organic Hydrocarbon Gases Tons/Yr:	0.524054753
Reactive Organic Gases Tons/Yr:	0.524054753
Carbon Monoxide Emissions Tons/Yr:	0
NOX - Oxides of Nitrogen Tons/Yr:	0
SOX - Oxides of Sulphur Tons/Yr:	0
Particulate Matter Tons/Yr:	0
Part. Matter 10 Micrometers and Smllr Tons/Yr:	0

Name:	SULLIVAN PET CO LLC/OLIVE DRIVE CHEVRON
Address:	5201 OLIVE DR
City,State,Zip:	BAKERSFIELD, CA 93308
Year:	2014
County Code:	15
Air Basin:	SJV
Facility ID:	1638
Air District Name:	SJU
SIC Code:	5541
Air District Name:	SAN JOAQUIN VALLEY APCD
Community Health Air Pollution Info System:	Not reported
Consolidated Emission Reporting Rule:	Not reported
Total Organic Hydrocarbon Gases Tons/Yr:	0.59488016274
Reactive Organic Gases Tons/Yr:	0.59488016274
Carbon Monoxide Emissions Tons/Yr:	0
NOX - Oxides of Nitrogen Tons/Yr:	0
SOX - Oxides of Sulphur Tons/Yr:	0
Particulate Matter Tons/Yr:	0
Part. Matter 10 Micrometers and Smllr Tons/Yr:	0

Name:	SULLIVAN PET CO LLC/OLIVE DRIVE CHEVRON
Address:	5201 OLIVE DR
City,State,Zip:	BAKERSFIELD, CA 93308
Year:	2015
County Code:	15
Air Basin:	SJV
Facility ID:	1638
Air District Name:	SJU
SIC Code:	5541
Air District Name:	SAN JOAQUIN VALLEY APCD
Community Health Air Pollution Info System:	Not reported
Consolidated Emission Reporting Rule:	Not reported
Total Organic Hydrocarbon Gases Tons/Yr:	0.638501396
Reactive Organic Gases Tons/Yr:	0.638501396
Carbon Monoxide Emissions Tons/Yr:	0
NOX - Oxides of Nitrogen Tons/Yr:	0
SOX - Oxides of Sulphur Tons/Yr:	0
Particulate Matter Tons/Yr:	0
Part. Matter 10 Micrometers and Smllr Tons/Yr:	0

CHEVRON U.S.A. INC. (Continued) **S103663395**

HIST CORTESE:

edr_fname:	CHEVRON #9-9702
edr_fadd1:	5201 OLIVE
City,State,Zip:	BAKERSFIELD, CA 93308
Region:	CORTESE
Facility County Code:	15
Reg By:	LTNKA
Reg Id:	5T15000075

CERS:

Name:	CHEVRON #9-9702
Address:	5201 OLIVE DR
City,State,Zip:	BAKERSFIELD, CA 93308
Site ID:	213543
CERS ID:	T0602900075
CERS Description:	Leaking Underground Storage Tank Cleanup Site

Affiliation:

Affiliation Type Desc:	Local Agency Caseworker
Entity Name:	X -KERN COUNTY'S QUARTERLY R - KERN COUNTY
Entity Title:	Not reported
Affiliation Address:	Not reported
Affiliation City:	R5 UNKNOWN
Affiliation State:	CA
Affiliation Country:	Not reported
Affiliation Zip:	Not reported
Affiliation Phone:	,

Affiliation Type Desc:	Regional Board Caseworker
Entity Name:	JOHN WHITING - CENTRAL VALLEY RWQCB (REGION 5F)
Entity Title:	Not reported
Affiliation Address:	1685 E STREET
Affiliation City:	FRESNO
Affiliation State:	CA
Affiliation Country:	Not reported
Affiliation Zip:	Not reported
Affiliation Phone:	,

A16 **SULLY'S CHEVRON (OLIVE)** **UST** **U004228447**
North **5201 OLIVE DR** **N/A**
< 1/8 **BAKERSFIELD, CA 93308**
0.033 mi.
175 ft. **Site 10 of 28 in cluster A**

Relative:
Higher

Actual:
432 ft.

KERN CO. UST:

Name:	SULLY'S CHEVRON (OLIVE)
Address:	5201 OLIVE DR
City:	BAKERSFIELD
Region:	Kern
Facility ID:	Not reported
CERSID:	10230649
Owner Id:	Not reported
Owner Name:	Not reported
Tank Num:	Not reported
Tank Capacity:	Not reported

SULLY'S CHEVRON (OLIVE) (Continued) **U004228447**

Common Name: Not reported
Description: Not reported
Number of Compartments: Not reported
Install Date: Not reported
Date of Closure: Not reported
Billing Status: Not reported
Mailing Address: Not reported
Mailing Address (care of): Not reported
Mailing City/State/Zip: Not reported

Tank Num: Not reported
Tank Capacity: Not reported
Common Name: Not reported
Description: Not reported
Number of Compartments: Not reported
Install Date: Not reported
Date of Closure: Not reported
Billing Status: Not reported
Mailing Address: Not reported
Mailing Address (care of): Not reported
Mailing City/State/Zip: Not reported

Tank Num: Not reported
Tank Capacity: Not reported
Common Name: Not reported
Description: Not reported
Number of Compartments: Not reported
Install Date: Not reported
Date of Closure: Not reported
Billing Status: Not reported
Mailing Address: Not reported
Mailing Address (care of): Not reported
Mailing City/State/Zip: Not reported

Tank Num: Not reported
Tank Capacity: Not reported
Common Name: Not reported
Description: Not reported
Number of Compartments: Not reported
Install Date: Not reported
Date of Closure: Not reported
Billing Status: Not reported
Mailing Address: Not reported
Mailing Address (care of): Not reported
Mailing City/State/Zip: Not reported

UST:
Name: SULLY'S CHEVRON (OLIVE)
Address: 5201 OLIVE DR
City,State,Zip: BAKERSFIELD, CA 93308-2919
Facility ID: Not reported
Permitting Agency: Kern County Environmental Health Service
CERSID: Not reported
Latitude: 35.4119

SULLY'S CHEVRON (OLIVE) (Continued) **U004228447**

Longitude: -119.0576

A17 **CHEVRON STATION #9-9702** **LUST** **S105693269**
North **5201 OLIVE DR** **Cortese** **N/A**
< 1/8 **BAKERSFIELD, CA 93308** **CERS**
0.033 mi.
175 ft. **Site 11 of 28 in cluster A**

Relative:
Higher

Actual:
432 ft.

LUST REG 5:

Name:	CHEVRON STATION #9-9702
Address:	5201 OLIVE DR
City:	BAKERSFIELD
Region:	5
Status:	Case Closed
Case Number:	5T15000883
Case Type:	Soil only
Substance:	GASOLINE
Staff Initials:	JDW
Lead Agency:	Local
Program:	LUST
MTBE Code:	N/A

CORTESE:

Name:	CHEVRON STATION #9-9702
Address:	5201 OLIVE DR
City,State,Zip:	BAKERSFIELD, CA 93308
Region:	CORTESE
Envirostor Id:	Not reported
Global ID:	T0602927571
Site/Facility Type:	LUST CLEANUP SITE
Cleanup Status:	COMPLETED - CASE CLOSED
Status Date:	Not reported
Site Code:	Not reported
Latitude:	Not reported
Longitude:	Not reported
Owner:	Not reported
Enf Type:	Not reported
Swat R:	Not reported
Flag:	active
Order No:	Not reported
Waste Discharge System No:	Not reported
Effective Date:	Not reported
Region 2:	Not reported
WID Id:	Not reported
Solid Waste Id No:	Not reported
Waste Management Uit Name:	Not reported
File Name:	Active Open

CERS:

Name:	CHEVRON STATION #9-9702
Address:	5201 OLIVE DR
City,State,Zip:	BAKERSFIELD, CA 93308
Site ID:	209085
CERS ID:	T0602927571
CERS Description:	Leaking Underground Storage Tank Cleanup Site

Affiliation:

CHEVRON STATION #9-9702 (Continued) **S105693269**

Affiliation Type Desc:	Local Agency Caseworker
Entity Name:	WESLEY NICKS - KERN COUNTY
Entity Title:	Not reported
Affiliation Address:	2700 M STREET, SUITE 300
Affiliation City:	BAKERSFIELD
Affiliation State:	CA
Affiliation Country:	Not reported
Affiliation Zip:	Not reported
Affiliation Phone:	6618628749,

Affiliation Type Desc:	Regional Board Caseworker
Entity Name:	JOHN WHITING - CENTRAL VALLEY RWQCB (REGION 5F)
Entity Title:	Not reported
Affiliation Address:	1685 E STREET
Affiliation City:	FRESNO
Affiliation State:	CA
Affiliation Country:	Not reported
Affiliation Zip:	Not reported
Affiliation Phone:	,

A18 **THE SPOT FOOD MART #4** **UST** **U004274467**
North **5201 OLIVE DR** **N/A**
< 1/8 **BAKERSFIELD, CA 93308**
0.033 mi.
175 ft. **Site 12 of 28 in cluster A**

Relative: **Higher**

Actual: **432 ft.**

KERN CO. UST:

Name:	THE SPOT FOOD MART #4
Address:	5201 OLIVE DR
City:	BAKERSFIELD
Region:	Kern
Facility ID:	FA0000066
CERSID:	10230649
Owner Id:	Not reported
Owner Name:	Not reported
Tank Num:	1
Tank Capacity:	10,000
Common Name:	Not reported
Description:	PREMIUM UNLEADED
Number of Compartments:	1
Install Date:	01/01/1965
Date of Closure:	Not reported
Billing Status:	Active, billable
Mailing Address:	5201 OLIVE DR.
Mailing Address (care of):	Alf Mabrook Inc.
Mailing City/State/Zip:	BAKERSFIELD, CA 93308-2919
Tank Num:	2
Tank Capacity:	10,000
Common Name:	Not reported
Description:	REGULAR UNLEADED
Number of Compartments:	1
Install Date:	01/01/1965
Date of Closure:	Not reported
Billing Status:	Active, billable

THE SPOT FOOD MART #4 (Continued) **U004274467**

Mailing Address: 5201 OLIVE DR.
Mailing Address (care of): Alf Mabrook Inc.
Mailing City/State/Zip: BAKERSFIELD, CA 93308-2919

Tank Num: 3
Tank Capacity: 10,000
Common Name: Not reported
Description: DIESEL
Number of Compartments: 1
Install Date: 01/01/1965
Date of Closure: Not reported
Billing Status: Active, billable
Mailing Address: 5201 OLIVE DR.
Mailing Address (care of): Alf Mabrook Inc.
Mailing City/State/Zip: BAKERSFIELD, CA 93308-2919

Tank Num: A
Tank Capacity: 10,000
Common Name: Not reported
Description: REGULAR UNLEADED
Number of Compartments: Not reported
Install Date: 01/01/1965
Date of Closure: 09/24/1987
Billing Status: Active, billable
Mailing Address: 5201 OLIVE DR.
Mailing Address (care of): Alf Mabrook Inc.
Mailing City/State/Zip: BAKERSFIELD, CA 93308-2919

Tank Num: B
Tank Capacity: 7,000
Common Name: Not reported
Description: MIDGRADE UNLEADED
Number of Compartments: Not reported
Install Date: 01/01/1965
Date of Closure: 09/24/1987
Billing Status: Active, billable
Mailing Address: 5201 OLIVE DR.
Mailing Address (care of): Alf Mabrook Inc.
Mailing City/State/Zip: BAKERSFIELD, CA 93308-2919

Tank Num: C
Tank Capacity: 5,000
Common Name: Not reported
Description: PREMIUM UNLEADED
Number of Compartments: Not reported
Install Date: 01/01/1965
Date of Closure: 09/24/1987
Billing Status: Active, billable
Mailing Address: 5201 OLIVE DR.
Mailing Address (care of): Alf Mabrook Inc.
Mailing City/State/Zip: BAKERSFIELD, CA 93308-2919

THE SPOT FOOD MART #4 (Continued) **U004274467**

Tank Num: D
Tank Capacity: 550
Common Name: Not reported
Description: USED OIL
Number of Compartments: Not reported
Install Date: 01/01/1965
Date of Closure: 09/24/1987
Billing Status: Active, billable
Mailing Address: 5201 OLIVE DR.
Mailing Address (care of): Alf Mabrook Inc.
Mailing City/State/Zip: BAKERSFIELD, CA 93308-2919

UST:
Name: THE SPOT FOOD MART #4
Address: 5201 OLIVE DR
City,State,Zip: BAKERSFIELD, CA 93308-2919
Facility ID: Not reported
Permitting Agency: Kern County Environmental Health Services Department
CERSID: 10230649
Latitude: 35.4119
Longitude: -119.0576

Name: THE SPOT FOOD MART #4
Address: 5201 OLIVE DR
City,State,Zip: BAKERSFIELD, CA 93308-2919
Facility ID: Not reported
Permitting Agency: Kern County Environmental Health Services Department
CERSID: Not reported
Latitude: 35.4119
Longitude: -119.0576

Name: THE SPOT FOOD MART #4
Address: 5201 OLIVE DR
City,State,Zip: BAKERSFIELD, CA 93308-2919
Facility ID: Not reported
Permitting Agency: Kern County Environmental Health Service
CERSID: Not reported
Latitude: 35.4119
Longitude: -119.0576

A19 **99702 CHEVRON** **SWEEPS UST** **S106922289**
North **5201 OLIVE DR** **N/A**
< 1/8 **BAKERFIELD, CA 93308**
0.033 mi.
175 ft. **Site 13 of 28 in cluster A**

Relative:
Higher

Actual:
432 ft.

SWEEPS UST:
Name: 99702 CHEVRON
Address: 5201 OLIVE DR
City: BAKERFIELD
Status: Not reported
Comp Number: 63232
Number: Not reported
Board Of Equalization: Not reported
Referral Date: Not reported
Action Date: Not reported
Created Date: Not reported

99702 CHEVRON (Continued) **S106922289**

Owner Tank Id:	Not reported
SWRCB Tank Id:	15-000-063232-000004
Tank Status:	Not reported
Capacity:	550
Active Date:	Not reported
Tank Use:	UNKNOWN
STG:	WASTE
Content:	Not reported
Number Of Tanks:	1

A20 **KEESTER RILEY CHEVRON** **EDR Hist Auto** **1009118612**
North **5201 OLIVE DR** **N/A**
< 1/8 **BAKERSFIELD, CA**
0.033 mi.
175 ft. **Site 14 of 28 in cluster A**

Relative: EDR Hist Auto
Higher

Actual:
432 ft.

Year:	Name:	Type:
1970	STANDARD STATIONS INC	GASOLINE STATIONS
1975	KEESTER RILEY CHEVRON	GASOLINE STATIONS
1980	KEESTER RILEY CHEVRON	GASOLINE STATIONS
1982	KEESTER CHEVRON	Gasoline Service Stations
1983	KEESTER CHEVRON	Gasoline Service Stations
1985	KEESTER CHEVRON	Gasoline Service Stations
1986	KEESTER CHEVRON	Gasoline Service Stations
1987	KEESTER CHEVRON	Gasoline Service Stations
1988	KEESTER CHEVRON	Gasoline Service Stations
1989	KEESTER CHEVRON	Gasoline Service Stations
1990	KEESTER INC	Gasoline Service Stations
1991	KEESTER INC	Gasoline Service Stations
1992	KEESTER INC	Gasoline Service Stations
1993	KEESTER INC	Gasoline Service Stations
1994	KEESTER INC	Gasoline Service Stations
1995	KEESTER RILEY CHEVRON	GAS STATIONS
1995	KEESTER INC	Gasoline Service Stations
1996	KEESTER INC	Gasoline Service Stations
1997	KEESTER INC	Gasoline Service Stations
1998	KEESTER INC	Gasoline Service Stations
1999	KEESTER INC	Gasoline Service Stations
2000	KEESTER INC	Gasoline Service Stations
2001	KEESTER INC	Gasoline Service Stations
2002	CHEVRON STEVE THORNE MANAGER	SERVICE STATIONS - GASOLINE & OIL
2002	KEESTER INC	Gasoline Service Stations
2003	KEESTER INC	Gasoline Service Stations
2004	KEESTER INC	Gasoline Service Stations
2005	KEESTER INC	Gasoline Service Stations
2006	KEESTER INC	Gasoline Service Stations
2007	KEESTER INC	Gasoline Service Stations
2008	KEESTER INC	Gasoline Service Stations
2009	KEESTER INC	Gasoline Service Stations
2010	KEESTER INC	Gasoline Service Stations
2011	KEESTER INC	Gasoline Service Stations
2012	KEESTER INC	Gasoline Service Stations
2013	KEESTER INC	Gasoline Service Stations
2014	KEESTER INC	Gasoline Service Stations

A21 **KEESTERS CHEVRON STATION #99702** **UST** **U003981355**
North **5201 OLIVE DR** **N/A**
< 1/8 **BAKERSFIELD, CA 93308**
0.033 mi.
175 ft. **Site 15 of 28 in cluster A**

Relative:
Higher

Actual:
432 ft.

UST:

Name:	KEESTERS CHEVRON STATION #99702
Address:	5201 OLIVE DR
City,State,Zip:	BAKERSFIELD, CA 93308
Facility ID:	FA0000066
Permitting Agency:	KERN COUNTY
CERSID:	Not reported
Latitude:	35.4118730745404
Longitude:	-119.057675291016

A22 **EXXON SERVICE STATION (OL** **LUST** **S101295087**
NNW **5213 OLIVE** **Cortese** **N/A**
< 1/8 **BAKERSFIELD, CA 93304** **HIST CORTESE**
0.045 mi. **CERS**
236 ft. **Site 16 of 28 in cluster A**

Relative:
Higher

Actual:
432 ft.

LUST:

Name:	EXXON SERVICE STATION (OLIVE)
Address:	5213 OLIVE DR
City,State,Zip:	BAKERSFIELD, CA 93304
Lead Agency:	KERN COUNTY
Case Type:	LUST Cleanup Site
Geo Track:	http://geotracker.waterboards.ca.gov/profile_report.asp?global_id=T0602900248
Global Id:	T0602900248
Latitude:	35.4122101
Longitude:	-119.0577336
Status:	Completed - Case Closed
Status Date:	10/10/1996
Case Worker:	AMY
RB Case Number:	5T15000249
Local Agency:	KERN COUNTY
File Location:	Not reported
Local Case Number:	050062
Potential Media Affect:	Aquifer used for drinking water supply
Potential Contaminants of Concern:	Gasoline
Site History:	Not reported

LUST:

Global Id:	T0602900248
Contact Type:	Regional Board Caseworker
Contact Name:	JOHN WHITING
Organization Name:	CENTRAL VALLEY RWQCB (REGION 5F)
Address:	1685 E STREET
City:	FRESNO
Email:	john.whiting@waterboards.ca.gov
Phone Number:	Not reported

Global Id:	T0602900248
Contact Type:	Local Agency Caseworker
Contact Name:	AMY E GREEN
Organization Name:	KERN COUNTY
Address:	2700 M STREET, SUITE 300
City:	BAKERSFIELD
Email:	amyg@co.kern.ca.us

EXXON SERVICE STATION (OL (Continued) **S101295087**

Phone Number: 6618628754

LUST:
Global Id: T0602900248
Action Type: Other
Date: 10/13/1989
Action: Leak Discovery

Global Id: T0602900248
Action Type: Other
Date: 11/08/1989
Action: Leak Reported

Global Id: T0602900248
Action Type: ENFORCEMENT
Date: 10/10/1996
Action: Closure/No Further Action Letter

LUST:
Global Id: T0602900248
Status: Open - Case Begin Date
Status Date: 10/13/1989

Global Id: T0602900248
Status: Open - Site Assessment
Status Date: 11/14/1989

Global Id: T0602900248
Status: Open - Site Assessment
Status Date: 11/16/1989

Global Id: T0602900248
Status: Open - Site Assessment
Status Date: 12/08/1989

Global Id: T0602900248
Status: Open - Site Assessment
Status Date: 12/09/1989

Global Id: T0602900248
Status: Open - Remediation
Status Date: 03/19/1990

Global Id: T0602900248
Status: Completed - Case Closed
Status Date: 10/10/1996

LUST REG 5:
Name: EXXON SERVICE STATION (OLIVE)
Address: 5213 OLIVE DR
City: BAKERSFIELD
Region: 5
Status: Case Closed
Case Number: 5T15000249
Case Type: Drinking Water Aquifer affected

EXXON SERVICE STATION (OL (Continued) **S101295087**

Substance: GASOLINE
Staff Initials: JDW
Lead Agency: Local
Program: LUST
MTBE Code: N/A

CORTESE:

Name:	EXXON SERVICE STATION (OLIVE)
Address:	5213 OLIVE DR
City,State,Zip:	BAKERSFIELD, CA 93304
Region:	CORTESE
Envirostor Id:	Not reported
Global ID:	T0602900248
Site/Facility Type:	LUST CLEANUP SITE
Cleanup Status:	COMPLETED - CASE CLOSED
Status Date:	Not reported
Site Code:	Not reported
Latitude:	Not reported
Longitude:	Not reported
Owner:	Not reported
Enf Type:	Not reported
Swat R:	Not reported
Flag:	active
Order No:	Not reported
Waste Discharge System No:	Not reported
Effective Date:	Not reported
Region 2:	Not reported
WID Id:	Not reported
Solid Waste Id No:	Not reported
Waste Management Uit Name:	Not reported
File Name:	Active Open

HIST CORTESE:

edr_fname:	EXXON SERVICE STATION (OL
edr_fadd1:	5213 OLIVE
City,State,Zip:	BAKERSFIELD, CA 93304
Region:	CORTESE
Facility County Code:	15
Reg By:	LTNKA
Reg Id:	5T15000249

CERS:

Name:	EXXON SERVICE STATION (OLIVE)
Address:	5213 OLIVE DR
City,State,Zip:	BAKERSFIELD, CA 93304
Site ID:	224724
CERS ID:	T0602900248
CERS Description:	Leaking Underground Storage Tank Cleanup Site

Affiliation:

Affiliation Type Desc:	Local Agency Caseworker
Entity Name:	AMY E GREEN - KERN COUNTY
Entity Title:	Not reported
Affiliation Address:	2700 M STREET, SUITE 300
Affiliation City:	BAKERSFIELD
Affiliation State:	CA

EXXON SERVICE STATION (OL (Continued) **S101295087**

Affiliation Country:	Not reported
Affiliation Zip:	Not reported
Affiliation Phone:	6618628754,
Affiliation Type Desc:	Regional Board Caseworker
Entity Name:	JOHN WHITING - CENTRAL VALLEY RWQCB (REGION 5F)
Entity Title:	Not reported
Affiliation Address:	1685 E STREET
Affiliation City:	FRESNO
Affiliation State:	CA
Affiliation Country:	Not reported
Affiliation Zip:	Not reported
Affiliation Phone:	,

A23 **CARROLL'S EXXON** **UST** **U004111409**
NNW **5213 OLIVE DR** **N/A**
< 1/8 **BAKERSFIELD, CA**
0.045 mi.
236 ft. **Site 17 of 28 in cluster A**

Relative: KERN CO. UST:
Higher

Actual: Name:	CARROLL'S EXXON
432 ft. Address:	5213 OLIVE DR
City:	BAKERSFIELD
Region:	Kern
Facility ID:	Not reported
CERSID:	Not reported
Owner Id:	050062
Owner Name:	W P DAVIES OIL COMPANY
Tank Num:	1
Tank Capacity:	0
Common Name:	Not reported
Description:	Not reported
Number of Compartments:	Not reported
Install Date:	Not reported
Date of Closure:	Not reported
Billing Status:	Not reported
Mailing Address:	Not reported
Mailing Address (care of):	Not reported
Mailing City/State/Zip:	Not reported

A24 **BILL CARROLLS EXXON** **HIST UST** **U001584576**
NNW **5213 OLIVE DR** **N/A**
< 1/8 **BAKERSFIELD, CA 93308**
0.045 mi.
236 ft. **Site 18 of 28 in cluster A**

Relative: HIST UST:
Higher

Actual: Name:	BILL CARROLLS EXXON
432 ft. Address:	5213 OLIVE DR
City,State,Zip:	BAKERSFIELD, CA 93308
File Number:	00024771
URL:	http://geotracker.waterboards.ca.gov/ustpdfs/pdf/00024771.pdf
Region:	STATE

BILL CARROLLS EXXON (Continued) **U001584576**

Facility ID:	00000040072
Facility Type:	Gas Station
Other Type:	Not reported
Contact Name:	BILL CARROLL
Telephone:	8053938387
Owner Name:	DAVIES OIL CO. INC.
Owner Address:	3305 GULF ROAD
Owner City,St,Zip:	BAKERSFIELD, CA 93308
Total Tanks:	0004
Tank Num:	001
Container Num:	1
Year Installed:	1972
Tank Capacity:	00008000
Tank Used for:	PRODUCT
Type of Fuel:	UNLEADED
Container Construction Thickness:	1/4
Leak Detection:	Visual, Stock Inventor, Pressure Test
Tank Num:	002
Container Num:	2
Year Installed:	1972
Tank Capacity:	00008000
Tank Used for:	PRODUCT
Type of Fuel:	PREMIUM
Container Construction Thickness:	1/4
Leak Detection:	Visual, Stock Inventor, Pressure Test
Tank Num:	003
Container Num:	3
Year Installed:	1972
Tank Capacity:	00000550
Tank Used for:	PRODUCT
Type of Fuel:	WASTE OIL
Container Construction Thickness:	1/4
Leak Detection:	Visual, Stock Inventor, Pressure Test
Tank Num:	004
Container Num:	4
Year Installed:	1972
Tank Capacity:	00008000
Tank Used for:	PRODUCT
Type of Fuel:	REGULAR
Container Construction Thickness:	1/4
Leak Detection:	Visual, Stock Inventor, Pressure Test

Click here for Geo Tracker PDF:

A25
NNW
< 1/8
0.045 mi.
236 ft.

DICK S EXXON
5213 OLIVE DR
BAKERSFIELD, CA

Site 19 of 28 in cluster A

EDR Hist Auto **1009117270**
N/A

Relative:
Higher

Actual:
432 ft.

EDR Hist Auto

Year:	Name:	Type:
1970	HUMBLE OIL SERVICE STATION	GASOLINE STATIONS
1975	DICK S EXXON	GASOLINE STATIONS
1980	DICK S EXXON	GASOLINE STATIONS
1983	CARROLLS EXXON SERVICE	Gasoline Service Stations
1985	CARROLLS EXXON SERVICE	Gasoline Service Stations
1986	CARROLLS EXXON SERVICE	Gasoline Service Stations
1987	CARROLLS EXXON SERVICE	Gasoline Service Stations
1988	CARROLLS EXXON SERVICE	Gasoline Service Stations
1989	CARROLLS EXXON SERVICE	Gasoline Service Stations, NEC
1990	CARROLLS EXXON SERVICE	Gasoline Service Stations, NEC

A26
NNW
< 1/8
0.045 mi.
236 ft.

CARROLLS EXXON SERVICE
5213 OLIVE DR
BAKERSFIELD, CA 93308

Site 20 of 28 in cluster A

HIST UST **U001584585**
N/A

Relative:
Higher

Actual:
432 ft.

HIST UST:

Name:	CARROLLS EXXON SERVICE
Address:	5213 OLIVE DR
City,State,Zip:	BAKERSFIELD, CA 93308
File Number:	000253F2
URL:	http://geotracker.waterboards.ca.gov/ustpdfs/pdf/000253F2.pdf
Region:	STATE
Facility ID:	00000004283
Facility Type:	Gas Station
Other Type:	Not reported
Contact Name:	WILLIAM F. CARROLL
Telephone:	8053937165
Owner Name:	WILLIAM F. CARROLL
Owner Address:	5213 OLIVE DR.
Owner City,St,Zip:	BAKERSFIELD, CA 93308
Total Tanks:	0003
Tank Num:	001
Container Num:	1
Year Installed:	Not reported
Tank Capacity:	00008000
Tank Used for:	PRODUCT
Type of Fuel:	UNLEADED
Container Construction Thickness:	Not reported
Leak Detection:	None
Tank Num:	002
Container Num:	3
Year Installed:	Not reported
Tank Capacity:	00008000
Tank Used for:	PRODUCT
Type of Fuel:	UNLEADED
Container Construction Thickness:	Not reported
Leak Detection:	None

CARROLLS EXXON SERVICE (Continued) **U001584585**

Tank Num:	003
Container Num:	2
Year Installed:	Not reported
Tank Capacity:	00008000
Tank Used for:	PRODUCT
Type of Fuel:	REGULAR
Container Construction Thickness:	Not reported
Leak Detection:	None

Click here for Geo Tracker PDF:

C27 **CASLEY GABRIEL G** **EDR Hist Auto** **1021664524**
NW **5301 OLIVE DR** **N/A**
< 1/8 **BAKERSFIELD, CA 93308**
0.047 mi.
247 ft. **Site 4 of 6 in cluster C**

Relative: EDR Hist Auto
Higher

Actual:
431 ft.

Year:	Name:	Type:
1971	CASLEY GABRIEL G	Gasoline Service Stations
1972	CASLEY GABRIEL G	Gasoline Service Stations
1973	CASLEY GABRIEL G	Gasoline Service Stations

C28 **ONE HOUR MARTINIZING** **CUPA Listings** **S106245436**
NW **5301 OLIVE DRIVE** **DRYCLEANERS** **N/A**
< 1/8 **BAKERSFIELD, CA 93308** **CERS**
0.047 mi. **HWTS**
247 ft. **Site 5 of 6 in cluster C**

Relative: KERN CO CUPA:
Higher

Actual:
431 ft.

Facility ID:	FA0003636
CERS ID:	Not reported
Name:	ONE HOUR MARTINIZING - OLIVE DR
Address:	5301 OLIVE DR
Address 2:	Not reported
City,State,Zip:	BAKERSFIELD, CA
Billing Status:	Inactive, non-billable
Program Element:	BUSINESS PLAN
Program Element Code:	CB11
HMIRRP Due Date:	Not reported
Current Inspection Date:	7/1/2010
Employee:	TEANEY
Mailing Address:	3876 ALLEN RD
Mailing Address 2:	Not reported
Mailing City:	BAKERSFIELD
Mailing State:	CA
Mailing Zip:	933149242

DRYCLEANERS:

Name:	ONE HOUR MARTINIZING
Address:	5301 OLIVE DR
City,State,Zip:	BAKERSFIELD, CA 933082921
EPA Id:	CAL000292303
NAICS Code:	81232
NAICS Description:	Drycleaning and Laundry Services (except Coin-Operated)

ONE HOUR MARTINIZING (Continued) **S106245436**

SIC Code:	7211
SIC Description:	Power Laundries, Family and Commercial
Create Date:	03/18/2005
Facility Active:	No
Inactive Date:	06/30/2009
Facility Addr2:	Not reported
Owner Name:	PITHO ENTERPRISES INC
Owner Address:	1615 SOUTH H ST
Owner Address 2:	Not reported
Owner Telephone:	6618358044
Contact Name:	RANDEEP DHILLON
Contact Address:	1615 SOUTH H ST
Contact Address 2:	Not reported
Contact Telephone:	6618358044
Contact Fax:	6618350279
Mailing Name:	Not reported
Mailing Address 1:	1615 SOUTH H ST
Mailing Address 2:	Not reported
Mailing City:	BAKERSFIELD
Mailing State:	CA
Mailing Zip:	93314
Owner Fax:	Not reported
Region Code:	1
Latitude:	35.412249
Longitude:	-119.058829

Name:	ONE HOUR MARTINIZING
Address:	5301 OLIVE DRIVE
City,State,Zip:	BAKERSFIELD, CA 933080000
EPA Id:	CAL000145047
NAICS Code:	81232
NAICS Description:	Drycleaning and Laundry Services (except Coin-Operated)
SIC Code:	7211
SIC Description:	Power Laundries, Family and Commercial
Create Date:	02/18/1997
Facility Active:	No
Inactive Date:	01/04/2002
Facility Addr2:	Not reported
Owner Name:	DAN LANDON ENTERPRISES INC
Owner Address:	2025 ALTA VISTA DR
Owner Address 2:	Not reported
Owner Telephone:	8053278326
Contact Name:	DONALD DOERKSEN, VICE PRES
Contact Address:	BUSINESS SOLD INACT PER LETTER- SB
Contact Address 2:	Not reported
Contact Telephone:	8053278326
Contact Fax:	Not reported
Mailing Name:	Not reported
Mailing Address 1:	2025 ALTA VISTA DR
Mailing Address 2:	Not reported
Mailing City:	BAKERSFIELD
Mailing State:	CA
Mailing Zip:	933053205
Owner Fax:	Not reported
Region Code:	1
Latitude:	35.412246
Longitude:	-119.060614

ONE HOUR MARTINIZING (Continued) **S106245436**

Name:	JTCH INC DBA ONE HOUR MARTINIZING
Address:	5301 OLIVE DR
City,State,Zip:	BAKERSFIELD, CA 933080000
EPA Id:	CAL000235985
NAICS Code:	81232
NAICS Description:	Drycleaning and Laundry Services (except Coin-Operated)
SIC Code:	7211
SIC Description:	Power Laundries, Family and Commercial
Create Date:	01/02/2002
Facility Active:	No
Inactive Date:	06/30/2005
Facility Addr2:	Not reported
Owner Name:	JTCH INC
Owner Address:	3876 ALLEN RD
Owner Address 2:	Not reported
Owner Telephone:	6615889353
Contact Name:	JON TKAC
Contact Address:	3876 ALLEN RD
Contact Address 2:	Not reported
Contact Telephone:	6615889044
Contact Fax:	6615889047
Mailing Name:	Not reported
Mailing Address 1:	3876 ALLEN RD
Mailing Address 2:	Not reported
Mailing City:	BAKERSFIELD
Mailing State:	CA
Mailing Zip:	933140000
Owner Fax:	Not reported
Region Code:	1
Latitude:	35.412249
Longitude:	-119.058829

CERS:

Name:	JTCH INC
Address:	5301 OLIVE DRIVE
City,State,Zip:	BAKERSFIELD, CA 93308-2921
Site ID:	475096
CERS ID:	110021271997
CERS Description:	US EPA Air Emission Inventory System (EIS)

HWTS:

Name:	JTCH INC DBA ONE HOUR MARTINIZING
Address:	5301 OLIVE DR
Address 2:	Not reported
City,State,Zip:	BAKERSFIELD, CA 933080000
EPA ID:	CAL000235985
Inactive Date:	06/30/2005
Create Date:	01/02/2002
Last Act Date:	04/11/2006
Mailing Name:	Not reported
Mailing Address:	3876 ALLEN RD
Mailing Address 2:	Not reported
Mailing City,State,Zip:	BAKERSFIELD, CA 933140000
Owner Name:	JTCH INC
Owner Address:	3876 ALLEN RD
Owner Address 2:	Not reported

ONE HOUR MARTINIZING (Continued) **S106245436**

Owner City,State,Zip: BAKERSFIELD, CA 933120000
Contact Name: JON TKAC
Contact Address: 3876 ALLEN RD
Contact Address 2: Not reported
City,State,Zip: BAKERSFIELD, CA 933140000

NAICS:
EPA ID: CAL000235985
Create Date: 2002-03-14 16:36:29.000
NAICS Code: 81232
NAICS Description: Drycleaning and Laundry Services (except Coin-Operated)
Issued EPA ID Date: 2002-01-02 00:00:00
Inactive Date: 2005-06-30 10:01:00
Facility Name: JTCH INC DBA ONE HOUR MARTINIZING
Facility Address: 5301 OLIVE DR
Facility Address 2: Not reported
Facility City: BAKERSFIELD
Facility County: Not reported
Facility State: CA
Facility Zip: 933080000

Name: ONE HOUR MARTINIZING
Address: 5301 OLIVE DR
Address 2: Not reported
City,State,Zip: BAKERSFIELD, CA 933082921
EPA ID: CAL000292303
Inactive Date: 06/30/2009
Create Date: 03/18/2005
Last Act Date: 04/13/2010
Mailing Name: Not reported
Mailing Address: 1615 SOUTH H ST
Mailing Address 2: Not reported
Mailing City,State,Zip: BAKERSFIELD, CA 93314
Owner Name: PITHO ENTERPRISES INC
Owner Address: 1615 SOUTH H ST
Owner Address 2: Not reported
Owner City,State,Zip: BAKERSFIELD, CA 93314
Contact Name: RANDEEP DHILLON
Contact Address: 1615 SOUTH H ST
Contact Address 2: Not reported
City,State,Zip: BAKERSFIELD, CA 93314

NAICS:
EPA ID: CAL000292303
Create Date: 2005-03-18 15:47:50.103
NAICS Code: 81232
NAICS Description: Drycleaning and Laundry Services (except Coin-Operated)
Issued EPA ID Date: 2005-03-18 15:47:50.10300
Inactive Date: 2009-06-30 00:00:00
Facility Name: ONE HOUR MARTINIZING
Facility Address: 5301 OLIVE DR
Facility Address 2: Not reported
Facility City: BAKERSFIELD
Facility County: Not reported
Facility State: CA
Facility Zip: 933082921

C29 **ONE HOUR MARTINIZING KATHY DOUGHERTY MANAGER** **EDR Hist Cleaner** **1009215876**
NW **5301 OLIVE DR** **N/A**
< 1/8 **BAKERSFIELD, CA**
0.047 mi.
247 ft. **Site 6 of 6 in cluster C**

Relative: EDR Hist Cleaner
Higher

Actual: Year: Name: Type:
431 ft. 2002 ONE HOUR MARTINIZING KATHY DOUG CLEANERS

A30 **SHELL OIL CO** **SWEEPS UST** **1000288815**
NNW **5212 OLIVE** **CA FID UST** **CAD981465644**
< 1/8 **BAKERSFIELD, CA 93308** **RCRA NonGen / NLR**
0.063 mi.
331 ft. **Site 21 of 28 in cluster A**

Relative: SWEEPS UST:
Higher

Actual:
432 ft.

Name:	SHELL
Address:	5212 OLIVE DR
City:	BAKERSFIELD
Status:	Active
Comp Number:	64765
Number:	1
Board Of Equalization:	Not reported
Referral Date:	07-01-92
Action Date:	07-01-92
Created Date:	09-30-89
Owner Tank Id:	1
SWRCB Tank Id:	15-000-064765-000001
Tank Status:	A
Capacity:	12000
Active Date:	03-29-91
Tank Use:	M.V. FUEL
STG:	P
Content:	REG UNLEADED
Number Of Tanks:	4

Name:	SHELL
Address:	5212 OLIVE DR
City:	BAKERSFIELD
Status:	Active
Comp Number:	64765
Number:	1
Board Of Equalization:	Not reported
Referral Date:	07-01-92
Action Date:	07-01-92
Created Date:	09-30-89
Owner Tank Id:	2
SWRCB Tank Id:	15-000-064765-000002
Tank Status:	A
Capacity:	12000
Active Date:	08-08-91
Tank Use:	M.V. FUEL
STG:	P
Content:	LEADED
Number Of Tanks:	Not reported

Name:	SHELL
Address:	5212 OLIVE DR

SHELL OIL CO (Continued) **1000288815**

City: BAKERSFIELD
Status: Active
Comp Number: 64765
Number: 1
Board Of Equalization: Not reported
Referral Date: 07-01-92
Action Date: 07-01-92
Created Date: 09-30-89
Owner Tank Id: 3
SWRCB Tank Id: 15-000-064765-000003
Tank Status: A
Capacity: 12000
Active Date: 08-08-91
Tank Use: M.V. FUEL
STG: P
Content: REG UNLEADED
Number Of Tanks: Not reported

Name: SHELL
Address: 5212 OLIVE DR
City: BAKERSFIELD
Status: Active
Comp Number: 64765
Number: 1
Board Of Equalization: Not reported
Referral Date: 07-01-92
Action Date: 07-01-92
Created Date: 09-30-89
Owner Tank Id: 5
SWRCB Tank Id: 15-000-064765-000005
Tank Status: A
Capacity: 550
Active Date: 03-29-91
Tank Use: OIL
STG: W
Content: WASTE OIL
Number Of Tanks: Not reported

CA FID UST:
Facility ID: 15002005
Regulated By: UTNKA
Regulated ID: 00064765
Cortese Code: Not reported
SIC Code: Not reported
Facility Phone: 8053990071
Mail To: Not reported
Mailing Address: 511 BROOKHURST
Mailing Address 2: Not reported
Mailing City,St,Zip: BAKERSFIELD 93308
Contact: Not reported
Contact Phone: Not reported
DUNs Number: Not reported
NPDES Number: Not reported
EPA ID: Not reported
Comments: Not reported
Status: Active

SHELL OIL CO (Continued) **1000288815**

RCRA NonGen / NLR:

Date Form Received by Agency:		20181217
Handler Name:	SHELL OIL CO	
Handler Address:		5212 OLIVE
Handler City,State,Zip:		BAKERSFIELD, CA 93308
EPA ID:		CAD981465644
Contact Name:		SONDRA BIENVENU
Contact Address:		P O BOX 4453
Contact City,State,Zip:		HOUSTON, TX 77210-4453
Contact Telephone:		713-241-2258
Contact Fax:		Not reported
Contact Email:		Not reported
Contact Title:		Not reported
EPA Region:		09
Land Type:		Private
Federal Waste Generator Description:		Not a generator, verified
Non-Notifier:		Not reported
Biennial Report Cycle:		Not reported
Accessibility:		Not reported
Active Site Indicator:		Not reported
State District Owner:		Not reported
State District:		Not reported
Mailing Address:		P O BOX 4453
Mailing City,State,Zip:		HOUSTON, TX 77210-4453
Owner Name:		EQUILON ENTERPRISES LLC
Owner Type:		Private
Operator Name:		Not reported
Operator Type:		Not reported
Short-Term Generator Activity:		No
Importer Activity:		No
Mixed Waste Generator:		No
Transporter Activity:		No
Transfer Facility Activity:		No
Recycler Activity with Storage:		No
Small Quantity On-Site Burner Exemption:		No
Smelting Melting and Refining Furnace Exemption:		No
Underground Injection Control:		No
Off-Site Waste Receipt:		No
Universal Waste Indicator:		No
Universal Waste Destination Facility:		No
Federal Universal Waste:		No
Active Site Fed-Reg Treatment Storage and Disposal Facility:		Not reported
Active Site Converter Treatment storage and Disposal Facility:		Not reported
Active Site State-Reg Treatment Storage and Disposal Facility:		Not reported
Active Site State-Reg Handler:		---
Federal Facility Indicator:		Not reported
Hazardous Secondary Material Indicator:		NN
Sub-Part K Indicator:		Not reported
Commercial TSD Indicator:		No
Treatment Storage and Disposal Type:		Not reported
2018 GPRA Permit Baseline:		Not on the Baseline
2018 GPRA Renewals Baseline:		Not on the Baseline
Permit Renewals Workload Universe:		Not reported
Permit Workload Universe:		Not reported
Permit Progress Universe:		Not reported
Post-Closure Workload Universe:		Not reported
Closure Workload Universe:		Not reported

SHELL OIL CO (Continued) **1000288815**

202 GPRA Corrective Action Baseline:	No
Corrective Action Workload Universe:	No
Subject to Corrective Action Universe:	No
Non-TSDFs Where RCRA CA has Been Imposed Universe:	No
TSDFs Potentially Subject to CA Under 3004 (u)/(v) Universe:	No
TSDFs Only Subject to CA under Discretionary Auth Universe:	No
Corrective Action Priority Ranking:	No NCAPS ranking
Environmental Control Indicator:	No
Institutional Control Indicator:	No
Human Exposure Controls Indicator:	N/A
Groundwater Controls Indicator:	N/A
Operating TSDF Universe:	Not reported
Full Enforcement Universe:	Not reported
Significant Non-Complier Universe:	No
Unaddressed Significant Non-Complier Universe:	No
Addressed Significant Non-Complier Universe:	No
Significant Non-Complier With a Compliance Schedule Universe:	No
Financial Assurance Required:	Not reported
Handler Date of Last Change:	20190104
Recognized Trader-Importer:	No
Recognized Trader-Exporter:	No
Importer of Spent Lead Acid Batteries:	No
Exporter of Spent Lead Acid Batteries:	No
Recycler Activity Without Storage:	No
Manifest Broker:	No
Sub-Part P Indicator:	No

Hazardous Waste Summary:

Waste Code:	D001
Waste Description:	IGNITABLE WASTE
Waste Code:	D018
Waste Description:	BENZENE

Handler - Owner Operator:

Owner/Operator Indicator:	Owner
Owner/Operator Name:	EQUILON ENTERPRISES LLC
Legal Status:	Private
Date Became Current:	Not reported
Date Ended Current:	Not reported
Owner/Operator Address:	P O BOX 4453
Owner/Operator City,State,Zip:	HOUSTON, TX 77210-4453
Owner/Operator Telephone:	713-241-2258
Owner/Operator Telephone Ext:	Not reported
Owner/Operator Fax:	Not reported
Owner/Operator Email:	Not reported
Owner/Operator Indicator:	Operator
Owner/Operator Name:	NOT REQUIRED
Legal Status:	Private
Date Became Current:	Not reported
Date Ended Current:	Not reported
Owner/Operator Address:	NOT REQUIRED
Owner/Operator City,State,Zip:	NOT REQUIRED, ME 99999
Owner/Operator Telephone:	415-555-1212

SHELL OIL CO (Continued) **1000288815**

Owner/Operator Telephone Ext:	Not reported
Owner/Operator Fax:	Not reported
Owner/Operator Email:	Not reported
Owner/Operator Indicator:	Owner
Owner/Operator Name:	EQUILON ENTERPRISES LLC
Legal Status:	Private
Date Became Current:	Not reported
Date Ended Current:	Not reported
Owner/Operator Address:	P O BOX 4453
Owner/Operator City,State,Zip:	HOUSTON, TX 77210-4453
Owner/Operator Telephone:	713-241-2258
Owner/Operator Telephone Ext:	Not reported
Owner/Operator Fax:	Not reported
Owner/Operator Email:	Not reported

Historic Generators:

Receive Date:	20181217
Handler Name: SHELL OIL CO	
Federal Waste Generator Description:	Not a generator, verified
State District Owner:	Not reported
Large Quantity Handler of Universal Waste:	No
Recognized Trader Importer:	No
Recognized Trader Exporter:	No
Spent Lead Acid Battery Importer:	No
Spent Lead Acid Battery Exporter:	No
Current Record:	Yes
Non Storage Recycler Activity:	No
Electronic Manifest Broker:	No
Receive Date:	19960901
Handler Name: SHELL OIL CO	
Federal Waste Generator Description:	Small Quantity Generator
State District Owner:	Not reported
Large Quantity Handler of Universal Waste:	No
Recognized Trader Importer:	No
Recognized Trader Exporter:	No
Spent Lead Acid Battery Importer:	No
Spent Lead Acid Battery Exporter:	No
Current Record:	No
Non Storage Recycler Activity:	Not reported
Electronic Manifest Broker:	Not reported
Receive Date:	19980408
Handler Name: SHELL OIL CO	
Federal Waste Generator Description:	Small Quantity Generator
State District Owner:	Not reported
Large Quantity Handler of Universal Waste:	No
Recognized Trader Importer:	No
Recognized Trader Exporter:	No
Spent Lead Acid Battery Importer:	No
Spent Lead Acid Battery Exporter:	No
Current Record:	No
Non Storage Recycler Activity:	Not reported
Electronic Manifest Broker:	Not reported

SHELL OIL CO (Continued) **1000288815**

List of NAICS Codes and Descriptions:
NAICS Codes: No NAICS Codes Found

Facility Has Received Notices of Violations:
Violations: No Violations Found

Evaluation Action Summary:
Evaluations: No Evaluations Found

A31 **SHELL** **SWEEPS UST** **S106932074**
NNW **5212 OLIVE DR** **HIST UST** **N/A**
< 1/8 **BAKERFIELD, CA 93308** **HAZNET**
0.063 mi. **HWTS**
331 ft. **Site 22 of 28 in cluster A**

Relative: Higher
Actual: 432 ft.

SWEEPS UST:

Name:	SHELL
Address:	5212 OLIVE DR
City:	BAKERFIELD
Status:	Not reported
Comp Number:	64765
Number:	Not reported
Board Of Equalization:	Not reported
Referral Date:	Not reported
Action Date:	Not reported
Created Date:	Not reported
Owner Tank Id:	Not reported
SWRCB Tank Id:	15-000-064765-000004
Tank Status:	Not reported
Capacity:	12000
Active Date:	Not reported
Tank Use:	M.V. FUEL
STG:	PRODUCT
Content:	REG UNLEADED
Number Of Tanks:	1

HIST UST:

Name:	DON THOMPSON SHELL
Address:	5212 OLIVE DRIVE
City,State,Zip:	BALERSFIELD, CA 93308
File Number:	0002505E
URL:	http://geotracker.waterboards.ca.gov/ustpdfs/pdf/0002505E.pdf
Region:	Not reported
Facility ID:	Not reported
Facility Type:	Not reported
Other Type:	Not reported
Contact Name:	Not reported
Telephone:	Not reported
Owner Name:	Not reported
Owner Address:	Not reported
Owner City,St,Zip:	Not reported
Total Tanks:	Not reported
Tank Num:	Not reported
Container Num:	Not reported

SHELL (Continued) **S106932074**

Year Installed: Not reported
Tank Capacity: Not reported
Tank Used for: Not reported
Type of Fuel: Not reported
Container Construction Thickness: Not reported
Leak Detection: Not reported

Tank Num: Not reported
Container Num: Not reported
Year Installed: Not reported
Tank Capacity: Not reported
Tank Used for: Not reported
Type of Fuel: Not reported
Container Construction Thickness: Not reported
Leak Detection: Not reported

Click here for Geo Tracker PDF:

HAZNET:
Name: EQUILON ENTERPRISES
Address: 5212 OLIVE DR
Address 2: Not reported
City,State,Zip: BAKERSFIELD, CA 933082918
Contact: J. Traylor/ENV REPORTING ANALYST
Telephone: 7132416992
Mailing Name: Not reported
Mailing Address: PO BOX 3127

Year: 2003
Gepaid: CAD981465644
TSD EPA ID: CAD028409019
CA Waste Code: 134 - Aqueous solution with total organic residues less than 10 percent
Disposal Method: T01 - Treatment, Tank
Tons: 0.21

Year: 2002
Gepaid: CAD981465644
TSD EPA ID: CAT080013352
CA Waste Code: 134 - Aqueous solution with total organic residues less than 10 percent
Disposal Method: R01 - Recycler
Tons: 3.15

Year: 2002
Gepaid: CAD981465644
TSD EPA ID: CAD982484933
CA Waste Code: 512 - Other empty containers 30 gallons or more
Disposal Method: -
Tons: 5.25

Year: 2002
Gepaid: CAD981465644
TSD EPA ID: CAD982484933
CA Waste Code: 512 - Other empty containers 30 gallons or more
Disposal Method: D99 - Disposal, Other
Tons: 5.5

SHELL (Continued) **S106932074**

Year:	2002
Gepaid:	CAD981465644
TSD EPA ID:	CAD985248493
CA Waste Code:	512 - Other empty containers 30 gallons or more
Disposal Method:	D99 - Disposal, Other
Tons:	5

Year:	1999
Gepaid:	CAD981465644
TSD EPA ID:	CAD980887418
CA Waste Code:	221 - Waste oil and mixed oil
Disposal Method:	R01 - Recycler
Tons:	0.3876

Year:	1999
Gepaid:	CAD981465644
TSD EPA ID:	CAD980675276
CA Waste Code:	491 - Unspecified sludge waste
Disposal Method:	T01 - Treatment, Tank
Tons:	2.502

Year:	1999
Gepaid:	CAD981465644
TSD EPA ID:	CAD980813950
CA Waste Code:	134 - Aqueous solution with total organic residues less than 10 percent
Disposal Method:	H01 - Transfer Station
Tons:	0.105

Year:	1996
Gepaid:	CAD981465644
TSD EPA ID:	CAD982444481
CA Waste Code:	222 - Oil/water separation sludge
Disposal Method:	H01 - Transfer Station
Tons:	0.175

Year:	1991
Gepaid:	CAD981465644
TSD EPA ID:	CAD028409019
CA Waste Code:	134 - Aqueous solution with total organic residues less than 10 percent
Disposal Method:	T01 - Treatment, Tank
Tons:	0.0458

Click this hyperlink while viewing on your computer to access
5 additional CA HAZNET: record(s) in the EDR Site Report.

Additional Info:

Year:	1996
Gen EPA ID:	CAD981465644
Shipment Date:	19961113
Creation Date:	5/20/1997 0:00:00
Receipt Date:	19961115
Manifest ID:	96192545
Trans EPA ID:	CAL931545554

SHELL (Continued) **S106932074**

Trans Name:	Not reported
Trans 2 EPA ID:	Not reported
Trans 2 Name:	Not reported
TSDF EPA ID:	CAD982444481
Trans Name:	Not reported
TSDF Alt EPA ID:	Not reported
TSDF Alt Name:	Not reported
Waste Code Description:	222 - Oil/water separation sludge
RCRA Code:	Not reported
Meth Code:	H01 - Transfer Station
Quantity Tons:	0.175
Waste Quantity:	350
Quantity Unit:	P
Additional Code 1:	Not reported
Additional Code 2:	Not reported
Additional Code 3:	Not reported
Additional Code 4:	Not reported
Additional Code 5:	Not reported

Additional Info:

Year:	2003
Gen EPA ID:	CAD981465644
Shipment Date:	20030226
Creation Date:	1/5/2007 18:30:36
Receipt Date:	20030305
Manifest ID:	22252557
Trans EPA ID:	CAR000031211
Trans Name:	Not reported
Trans 2 EPA ID:	Not reported
Trans 2 Name:	Not reported
TSDF EPA ID:	CAD028409019
Trans Name:	Not reported
TSDF Alt EPA ID:	CAD028409019
TSDF Alt Name:	Not reported
Waste Code Description:	134 - Aqueous solution with <10% total organic residues
RCRA Code:	Not reported
Meth Code:	T01 - Treatment, Tank
Quantity Tons:	0.21
Waste Quantity:	50
Quantity Unit:	G
Additional Code 1:	Not reported
Additional Code 2:	Not reported
Additional Code 3:	Not reported
Additional Code 4:	Not reported
Additional Code 5:	Not reported

Additional Info:

Year:	1999
Gen EPA ID:	CAD981465644
Shipment Date:	19990224
Creation Date:	4/20/1999 0:00:00
Receipt Date:	19990224
Manifest ID:	98060202
Trans EPA ID:	CAD980813950

SHELL (Continued) **S106932074**

Trans Name:	Not reported
Trans 2 EPA ID:	Not reported
Trans 2 Name:	Not reported
TSDF EPA ID:	CAD980813950
Trans Name:	Not reported
TSDF Alt EPA ID:	Not reported
TSDF Alt Name:	Not reported
Waste Code Description:	134 - Aqueous solution with <10% total organic residues
RCRA Code:	Not reported
Meth Code:	H01 - Transfer Station
Quantity Tons:	0.105
Waste Quantity:	25
Quantity Unit:	G
Additional Code 1:	Not reported
Additional Code 2:	Not reported
Additional Code 3:	Not reported
Additional Code 4:	Not reported
Additional Code 5:	Not reported
Shipment Date:	19990212
Creation Date:	5/4/1999 0:00:00
Receipt Date:	19990218
Manifest ID:	98644029
Trans EPA ID:	CAD980584510
Trans Name:	Not reported
Trans 2 EPA ID:	Not reported
Trans 2 Name:	Not reported
TSDF EPA ID:	CAD980675276
Trans Name:	Not reported
TSDF Alt EPA ID:	CAD980675276
TSDF Alt Name:	Not reported
Waste Code Description:	491 - Unspecified sludge waste
RCRA Code:	Not reported
Meth Code:	T01 - Treatment, Tank
Quantity Tons:	2.502
Waste Quantity:	600
Quantity Unit:	G
Additional Code 1:	Not reported
Additional Code 2:	Not reported
Additional Code 3:	Not reported
Additional Code 4:	Not reported
Additional Code 5:	Not reported
Shipment Date:	19990129
Creation Date:	4/5/1999 0:00:00
Receipt Date:	19990201
Manifest ID:	98459370
Trans EPA ID:	CAD982030173
Trans Name:	Not reported
Trans 2 EPA ID:	Not reported
Trans 2 Name:	Not reported
TSDF EPA ID:	CAD980887418
Trans Name:	Not reported
TSDF Alt EPA ID:	CAD980887418
TSDF Alt Name:	Not reported
Waste Code Description:	221 - Waste oil and mixed oil
RCRA Code:	Not reported

SHELL (Continued) **S106932074**

Meth Code:	R01 - Recycler
Quantity Tons:	0.3876
Waste Quantity:	102
Quantity Unit:	G
Additional Code 1:	Not reported
Additional Code 2:	Not reported
Additional Code 3:	Not reported
Additional Code 4:	Not reported
Additional Code 5:	Not reported

Additional Info:

Year:	2002
Gen EPA ID:	CAD981465644
Shipment Date:	20020225
Creation Date:	7/29/2002 18:31:50
Receipt Date:	20020225
Manifest ID:	20757418
Trans EPA ID:	CAD982030173
Trans Name:	Not reported
Trans 2 EPA ID:	Not reported
Trans 2 Name:	Not reported
TSDF EPA ID:	CAD982484933
Trans Name:	Not reported
TSDF Alt EPA ID:	Not reported
TSDF Alt Name:	Not reported
Waste Code Description:	512 - Other empty containers 30 gallons or more
RCRA Code:	Not reported
Meth Code:	D99 - Disposal, Other
Quantity Tons:	0.5
Waste Quantity:	1000
Quantity Unit:	P
Additional Code 1:	Not reported
Additional Code 2:	Not reported
Additional Code 3:	Not reported
Additional Code 4:	Not reported
Additional Code 5:	Not reported
Shipment Date:	20020207
Creation Date:	6/28/2002 18:31:15
Receipt Date:	20020207
Manifest ID:	20757414
Trans EPA ID:	CAD982030173
Trans Name:	Not reported
Trans 2 EPA ID:	Not reported
Trans 2 Name:	Not reported
TSDF EPA ID:	CAD985248493
Trans Name:	Not reported
TSDF Alt EPA ID:	Not reported
TSDF Alt Name:	Not reported
Waste Code Description:	512 - Other empty containers 30 gallons or more
RCRA Code:	Not reported
Meth Code:	D99 - Disposal, Other
Quantity Tons:	5
Waste Quantity:	10000
Quantity Unit:	P
Additional Code 1:	Not reported

SHELL (Continued) **S106932074**

Additional Code 2:	Not reported
Additional Code 3:	Not reported
Additional Code 4:	Not reported
Additional Code 5:	Not reported
Shipment Date:	20020207
Creation Date:	7/25/2002 18:31:24
Receipt Date:	Not reported
Manifest ID:	20757416
Trans EPA ID:	CAD982030173
Trans Name:	Not reported
Trans 2 EPA ID:	Not reported
Trans 2 Name:	Not reported
TSDF EPA ID:	CAD982484933
Trans Name:	Not reported
TSDF Alt EPA ID:	Not reported
TSDF Alt Name:	Not reported
Waste Code Description:	512 - Other empty containers 30 gallons or more
RCRA Code:	Not reported
Meth Code:	D99 - Disposal, Other
Quantity Tons:	5
Waste Quantity:	10000
Quantity Unit:	P
Additional Code 1:	Not reported
Additional Code 2:	Not reported
Additional Code 3:	Not reported
Additional Code 4:	Not reported
Additional Code 5:	Not reported
Shipment Date:	20020207
Creation Date:	7/29/2002 18:31:50
Receipt Date:	20020207
Manifest ID:	20757417
Trans EPA ID:	CAD982030173
Trans Name:	Not reported
Trans 2 EPA ID:	Not reported
Trans 2 Name:	Not reported
TSDF EPA ID:	CAT080013352
Trans Name:	Not reported
TSDF Alt EPA ID:	Not reported
TSDF Alt Name:	Not reported
Waste Code Description:	134 - Aqueous solution with <10% total organic residues
RCRA Code:	D001
Meth Code:	R01 - Recycler
Quantity Tons:	3.15
Waste Quantity:	750
Quantity Unit:	G
Additional Code 1:	Not reported
Additional Code 2:	Not reported
Additional Code 3:	Not reported
Additional Code 4:	Not reported
Additional Code 5:	Not reported
Shipment Date:	20020207
Creation Date:	7/25/2002 18:31:24
Receipt Date:	Not reported
Manifest ID:	20757413

SHELL (Continued) **S106932074**

Trans EPA ID:	CAD982030173
Trans Name:	Not reported
Trans 2 EPA ID:	Not reported
Trans 2 Name:	Not reported
TSDF EPA ID:	CAD982484933
Trans Name:	Not reported
TSDF Alt EPA ID:	Not reported
TSDF Alt Name:	Not reported
Waste Code Description:	512 - Other empty containers 30 gallons or more
RCRA Code:	Not reported
Meth Code:	- Not reported
Quantity Tons:	0.25
Waste Quantity:	500
Quantity Unit:	P
Additional Code 1:	Not reported
Additional Code 2:	Not reported
Additional Code 3:	Not reported
Additional Code 4:	Not reported
Additional Code 5:	Not reported

Shipment Date:	20020207
Creation Date:	7/25/2002 18:31:24
Receipt Date:	Not reported
Manifest ID:	20757415
Trans EPA ID:	CAD982030173
Trans Name:	Not reported
Trans 2 EPA ID:	Not reported
Trans 2 Name:	Not reported
TSDF EPA ID:	CAD982484933
Trans Name:	Not reported
TSDF Alt EPA ID:	Not reported
TSDF Alt Name:	Not reported
Waste Code Description:	512 - Other empty containers 30 gallons or more
RCRA Code:	Not reported
Meth Code:	- Not reported
Quantity Tons:	5
Waste Quantity:	10000
Quantity Unit:	P
Additional Code 1:	Not reported
Additional Code 2:	Not reported
Additional Code 3:	Not reported
Additional Code 4:	Not reported
Additional Code 5:	Not reported

HWTS:

Name:	EQUILON ENTERPRISES
Address:	5212 OLIVE DR
Address 2:	Not reported
City,State,Zip:	BAKERSFIELD, CA 933082918
EPA ID:	CAD981465644
Inactive Date:	11/03/2010
Create Date:	04/10/1987
Last Act Date:	01/04/2019
Mailing Name:	RESIDUAL DISOPSAL COORD/Residl Mgt
Mailing Address:	PO BOX 3127
Mailing Address 2:	Not reported
Mailing City,State,Zip:	HOUSTON, TX 772530000

SHELL (Continued) **S106932074**

Owner Name: SHELL OIL PRODUCTS US
Owner Address: PO BOX 3127
Owner Address 2: Not reported
Owner City,State,Zip: HOUSTON, TX 772530000
Contact Name: SCOTT BURKEY
Contact Address: PO BOX 3127
Contact Address 2: Not reported
City,State,Zip: HOUSTON, TX 772530000

NAICS:
EPA ID: CAD981465644
Create Date: 2002-03-14 16:36:26.000
NAICS Code: 44719
NAICS Description: Other Gasoline Stations
Issued EPA ID Date: 1987-04-10 00:00:00
Inactive Date: 2010-11-03 00:00:00
Facility Name: EQUILON ENTERPRISES
Facility Address: 5212 OLIVE DR
Facility Address 2: Not reported
Facility City: BAKERSFIELD
Facility County: Not reported
Facility State: CA
Facility Zip: 933082918

A32 **DON THOMPSON SHELL** **HIST UST** **U001584605**
NNW **5212 OLIVE DR** **N/A**
< 1/8 **BAKERSFIELD, CA 93308**
0.063 mi.
331 ft. **Site 23 of 28 in cluster A**

Relative:
Higher

Actual:
432 ft.

HIST UST:
Name: DON THOMPSON SHELL
Address: 5212 OLIVE DR
City,State,Zip: BAKERSFIELD, CA 93308
File Number: Not reported
URL: Not reported
Region: STATE
Facility ID: 00000064765
Facility Type: Gas Station
Other Type: Not reported
Contact Name: DON THOMPSON
Telephone: 8053990071
Owner Name: SHELL OIL COMPANY
Owner Address: DEPT #1447
Owner City,St,Zip: SCF PASADENA, CA 91050
Total Tanks: 0005

Tank Num: 001
Container Num: 1
Year Installed: 1963
Tank Capacity: 00007500
Tank Used for: PRODUCT
Type of Fuel: UNLEADED
Container Construction Thickness: Not reported
Leak Detection: Stock Inventor

Tank Num: 002

DON THOMPSON SHELL (Continued) **U001584605**

Container Num:	2
Year Installed:	1963
Tank Capacity:	00005000
Tank Used for:	PRODUCT
Type of Fuel:	REGULAR
Container Construction Thickness:	Not reported
Leak Detection:	Stock Inventor
Tank Num:	003
Container Num:	3
Year Installed:	1963
Tank Capacity:	00005000
Tank Used for:	PRODUCT
Type of Fuel:	REGULAR
Container Construction Thickness:	Not reported
Leak Detection:	Stock Inventor
Tank Num:	004
Container Num:	4
Year Installed:	1963
Tank Capacity:	00008000
Tank Used for:	PRODUCT
Type of Fuel:	UNLEADED
Container Construction Thickness:	Not reported
Leak Detection:	Stock Inventor
Tank Num:	005
Container Num:	5
Year Installed:	1963
Tank Capacity:	00000000
Tank Used for:	WASTE
Type of Fuel:	WASTE OIL
Container Construction Thickness:	Not reported
Leak Detection:	None

A33 **THOMPSON S SHELL SERVICE** **EDR Hist Auto** **1009117172**
NNW **5212 OLIVE DR** **N/A**
< 1/8 **BAKERSFIELD, CA**
0.063 mi.
331 ft. **Site 24 of 28 in cluster A**

Relative: EDR Hist Auto
Higher

Actual:
432 ft.

Year:	Name:	Type:
1969	JAMES DON SHELL SERVICE	Gasoline Service Stations
1970	JAMES DON SHELL SERVICE	GASOLINE STATIONS
1970	JAMES DON SHELL SERVICE	Gasoline Service Stations
1971	JAMES DON SHELL SERVICE	Gasoline Service Stations
1975	THOMPSON S SHELL SERVICE	GASOLINE STATIONS
1978	THOMPSON DON	Gasoline Service Stations
1979	THOMPSON DON	Gasoline Service Stations
1980	THOMPSON S SHELL SERVICE	GASOLINE STATIONS
1980	THOMPSON DON SHELL SERVICE	Gasoline Service Stations
1982	THOMPSON DON SHELL SERVICE	Gasoline Service Stations
1983	THOMPSON DON SHELL SERVICE	Gasoline Service Stations
1985	THOMPSON DON SHELL SERVICE	Gasoline Service Stations
1986	THOMPSON DON SHELL SERVICE	Gasoline Service Stations
1987	THOMPSON DON SHELL SERVICE	Gasoline Service Stations

THOMPSON S SHELL SERVICE (Continued) **1009117172**

1988	THOMPSON DON SHELL SERVICE	Gasoline Service Stations
1989	THOMPSON DON SERVICE STATION	Gasoline Service Stations
1990	THOMPSON DON SERVICE STATION	Gasoline Service Stations
1991	THOMPSON DON SERVICE STATION	Gasoline Service Stations
1992	THOMPSON DON SERVICE STATION	Gasoline Service Stations
1993	THOMPSON DON SERVICE STATION	Gasoline Service Stations
1994	THOMPSON DON SERVICE STATION	Gasoline Service Stations
1995	THOMPSON S SHELL SERV	GAS STATIONS
1995	THOMPSON DON STATION INC	Gasoline Service Stations
1996	BEAGLEY DENNIS R	Gasoline Service Stations

A34 **SHELL SERVICE STATION** **LUST** **S103663446**
NNW **5212 OLIVE** **Cortese** **N/A**
< 1/8 **BAKERSFIELD, CA 93308** **HIST CORTESE**
0.063 mi. **CERS**
331 ft. **Site 25 of 28 in cluster A**

Relative:
Higher

Actual:
432 ft.

LUST:

Name:	SHELL SERVICE STATION
Address:	5212 OLIVE DR
City,State,Zip:	BAKERSFIELD, CA 93308
Lead Agency:	KERN COUNTY
Case Type:	LUST Cleanup Site
Geo Track:	http://geotracker.waterboards.ca.gov/profile_report.asp?global_id=T0602900097
Global Id:	T0602900097
Latitude:	35.4124036
Longitude:	-119.0574679
Status:	Completed - Case Closed
Status Date:	10/23/1991
Case Worker:	BRI
RB Case Number:	5T15000097
Local Agency:	KERN COUNTY
File Location:	Not reported
Local Case Number:	050154
Potential Media Affect:	Soil
Potential Contaminants of Concern:	Gasoline
Site History:	Not reported

LUST:

Global Id:	T0602900097
Contact Type:	Regional Board Caseworker
Contact Name:	JOHN WHITING
Organization Name:	CENTRAL VALLEY RWQCB (REGION 5F)
Address:	1685 E STREET
City:	FRESNO
Email:	john.whiting@waterboards.ca.gov
Phone Number:	Not reported

Global Id:	T0602900097
Contact Type:	Local Agency Caseworker
Contact Name:	BRIAN PITTS
Organization Name:	KERN COUNTY
Address:	2700 M STREET, SUITE 300
City:	BAKERSFIELD
Email:	brianp@co.kern.ca.us
Phone Number:	6618628704

SHELL SERVICE STATION (Continued) **S103663446**

LUST:
Global Id: T0602900097
Action Type: Other
Date: 04/02/1990
Action: Leak Discovery

Global Id: T0602900097
Action Type: Other
Date: 01/30/1991
Action: Leak Reported

Global Id: T0602900097
Action Type: Other
Date: 04/02/1990
Action: Leak Stopped

LUST:
Global Id: T0602900097
Status: Open - Case Begin Date
Status Date: 03/29/1990

Global Id: T0602900097
Status: Open - Site Assessment
Status Date: 03/29/1990

Global Id: T0602900097
Status: Open - Site Assessment
Status Date: 07/10/1990

Global Id: T0602900097
Status: Open - Remediation
Status Date: 02/07/1991

Global Id: T0602900097
Status: Completed - Case Closed
Status Date: 10/23/1991

LUST REG 5:
Name: SHELL SERVICE STATION
Address: 5212 OLIVE DR
City: BAKERSFIELD
Region: 5
Status: Case Closed
Case Number: 5T15000097
Case Type: Soil only
Substance: GASOLINE
Staff Initials: JDW
Lead Agency: Local
Program: LUST
MTBE Code: N/A

CORTESE:
Name: SHELL SERVICE STATION
Address: 5212 OLIVE DR

SHELL SERVICE STATION (Continued) **S103663446**

City,State,Zip:	BAKERSFIELD, CA 93308
Region:	CORTESE
Envirostor Id:	Not reported
Global ID:	T0602900097
Site/Facility Type:	LUST CLEANUP SITE
Cleanup Status:	COMPLETED - CASE CLOSED
Status Date:	Not reported
Site Code:	Not reported
Latitude:	Not reported
Longitude:	Not reported
Owner:	Not reported
Enf Type:	Not reported
Swat R:	Not reported
Flag:	active
Order No:	Not reported
Waste Discharge System No:	Not reported
Effective Date:	Not reported
Region 2:	Not reported
WID Id:	Not reported
Solid Waste Id No:	Not reported
Waste Management Uit Name:	Not reported
File Name:	Active Open

HIST CORTESE:

edr_fname:	SHELL SERVICE STATION
edr_fadd1:	5212 OLIVE
City,State,Zip:	BAKERSFIELD, CA 93308
Region:	CORTESE
Facility County Code:	15
Reg By:	LTNKA
Reg Id:	5T15000097

CERS:

Name:	SHELL SERVICE STATION
Address:	5212 OLIVE DR
City,State,Zip:	BAKERSFIELD, CA 93308
Site ID:	234193
CERS ID:	T0602900097
CERS Description:	Leaking Underground Storage Tank Cleanup Site

Affiliation:

Affiliation Type Desc:	Local Agency Caseworker
Entity Name:	BRIAN PITTS - KERN COUNTY
Entity Title:	Not reported
Affiliation Address:	2700 M STREET, SUITE 300
Affiliation City:	BAKERSFIELD
Affiliation State:	CA
Affiliation Country:	Not reported
Affiliation Zip:	Not reported
Affiliation Phone:	6618628704,

Affiliation Type Desc:	Regional Board Caseworker
Entity Name:	JOHN WHITING - CENTRAL VALLEY RWQCB (REGION 5F)
Entity Title:	Not reported
Affiliation Address:	1685 E STREET
Affiliation City:	FRESNO
Affiliation State:	CA

SHELL SERVICE STATION (Continued) **S103663446**

Affiliation Country: Not reported
Affiliation Zip: Not reported
Affiliation Phone: ,

A35 **OLIVE DRIVE SHELL - LINMAR #16** **UST** **U004111412**
NNW **5212 OLIVE DR** **N/A**
< 1/8 **BAKERSFIELD, CA 93308**
0.063 mi.
331 ft. **Site 26 of 28 in cluster A**

Relative:
Higher

Actual:
432 ft.

KERN CO. UST:

Name:	OLIVE DRIVE SHELL - LINMAR #16
Address:	5212 OLIVE DR
City:	BAKERSFIELD
Region:	Kern
Facility ID:	FA0000501
CERSID:	Not reported
Owner Id:	Not reported
Owner Name:	Not reported
Tank Num:	050154
Tank Capacity:	12,000
Common Name:	Not reported
Description:	REGULAR UNLEADED
Number of Compartments:	Not reported
Install Date:	01/01/1986
Date of Closure:	02/07/2002
Billing Status:	Inactive, non-billable
Mailing Address:	20945 S WILMINGTON AVE
Mailing Address (care of):	Not reported
Mailing City/State/Zip:	CARSON, CA 93308
Tank Num:	050154
Tank Capacity:	12,000
Common Name:	Not reported
Description:	MIDGRADE UNLEADED
Number of Compartments:	Not reported
Install Date:	01/01/1986
Date of Closure:	02/07/2002
Billing Status:	Inactive, non-billable
Mailing Address:	20945 S WILMINGTON AVE
Mailing Address (care of):	Not reported
Mailing City/State/Zip:	CARSON, CA 93308
Tank Num:	050154
Tank Capacity:	12,000
Common Name:	Not reported
Description:	PREMIUM UNLEADED
Number of Compartments:	Not reported
Install Date:	01/01/1986
Date of Closure:	02/07/2002
Billing Status:	Inactive, non-billable
Mailing Address:	20945 S WILMINGTON AVE
Mailing Address (care of):	Not reported
Mailing City/State/Zip:	CARSON, CA 93308

OLIVE DRIVE SHELL - LINMAR #16 (Continued) **U004111412**

Tank Num:	050154
Tank Capacity:	550
Common Name:	Not reported
Description:	USED OIL
Number of Compartments:	Not reported
Install Date:	01/01/1986
Date of Closure:	02/07/2002
Billing Status:	Inactive, non-billable
Mailing Address:	20945 S WILMINGTON AVE
Mailing Address (care of):	Not reported
Mailing City/State/Zip:	CARSON, CA 93308

Tank Num:	1
Tank Capacity:	0
Common Name:	Not reported
Description:	Not reported
Number of Compartments:	Not reported
Install Date:	Not reported
Date of Closure:	Not reported
Billing Status:	Not reported
Mailing Address:	Not reported
Mailing Address (care of):	Not reported
Mailing City/State/Zip:	Not reported

A36 **DONALD W. THOMPSON** **HIST UST** **U001584606**
NNW **5212 OLIVE DR** **N/A**
< 1/8 **BAKERSFIELD, CA 93308**
0.063 mi.
331 ft. **Site 27 of 28 in cluster A**

Relative: **Higher**

Actual: **432 ft.**

HIST UST:

Name:	DONALD W. THOMPSON
Address:	5212 OLIVE DR
City,State,Zip:	BAKERSFIELD, CA 93308
File Number:	Not reported
URL:	Not reported
Region:	STATE
Facility ID:	00000010684
Facility Type:	Gas Station
Other Type:	Not reported
Contact Name:	SAME
Telephone:	8053990071
Owner Name:	SHELL OIL COMPANY
Owner Address:	P.O. BOX 4848
Owner City,St,Zip:	ANAHEIM, CA 92803
Total Tanks:	0005

Tank Num:	001
Container Num:	1
Year Installed:	64
Tank Capacity:	00005000
Tank Used for:	PRODUCT
Type of Fuel:	REGULAR
Container Construction Thickness:	1/4
Leak Detection:	Stock Inventor, 10

Tank Num:	002

DONALD W. THOMPSON (Continued) **U001584606**

Container Num:	2
Year Installed:	64
Tank Capacity:	00005000
Tank Used for:	PRODUCT
Type of Fuel:	REGULAR
Container Construction Thickness:	1/4
Leak Detection:	Stock Inventor, 10

Tank Num:	003
Container Num:	3
Year Installed:	64
Tank Capacity:	00008000
Tank Used for:	PRODUCT
Type of Fuel:	UNLEADED
Container Construction Thickness:	1/4
Leak Detection:	Stock Inventor, 10

Tank Num:	004
Container Num:	0000000001
Year Installed:	64
Tank Capacity:	00000550
Tank Used for:	WASTE
Type of Fuel:	WASTE OIL
Container Construction Thickness:	12
Leak Detection:	Stock Inventor, 10

Tank Num:	005
Container Num:	5
Year Installed:	70
Tank Capacity:	00008000
Tank Used for:	PRODUCT
Type of Fuel:	PREMIUM
Container Construction Thickness:	1/4
Leak Detection:	Stock Inventor, 10

A37 **SMITH S HOWARD RICHFIELD** **EDR Hist Auto** **1009118605**
NNW **5206 OLIVE DR** **N/A**
< 1/8 **BAKERSFIELD, CA**
0.063 mi.
331 ft. **Site 28 of 28 in cluster A**

Relative: EDR Hist Auto
Higher

Actual:
432 ft.

Year:	Name:	Type:
1969	SMITH HOWARD D	Gasoline Service Stations
1970	SMITH S HOWARD RICHFIELD	GASOLINE STATIONS
1970	SMITH HOWARD D	Gasoline Service Stations
1971	SMITH HOWARD D	Gasoline Service Stations
1972	SMITH HOWARD D	Gasoline Service Stations
1973	SMITH HOWARD D	Gasoline Service Stations
1975	SMITH S HOWARD ARCO	GASOLINE STATIONS
1975	SMITH HOWARD D	Gasoline Service Stations
1976	SMITH HOWARD D	Gasoline Service Stations
1977	SMITH HOWARD D	Gasoline Service Stations
1978	SMITH HOWARD D	Gasoline Service Stations
1979	SMITH HOWARD ARCO	Gasoline Service Stations
1980	SMITH HOWARD ARCO	Gasoline Service Stations
1982	SMITH HOWARD TRUCK STOP	Gasoline Service Stations

SMITH S HOWARD RICHFIELD (Continued) **1009118605**

1982	SMITH HOWARD ARCO	Gasoline Service Stations
1983	SMITH HOWARD ARCO	Gasoline Service Stations
1985	SMITHS ARCO BAKERSFIELD	Gasoline Service Stations
1986	SMITHS ARCO BAKERSFIELD	Gasoline Service Stations
1987	SMITHS ARCO BAKERSFIELD	Gasoline Service Stations
1988	SMITHS ARCO BAKERSFIELD	Gasoline Service Stations

D38 **TEXACO STAR MART #0225** **LUST S102438728**
NNW **5300 OLIVE DR** **HIST CORTESE N/A**
< 1/8 **BAKERSFIELD, CA 93308**
0.078 mi.
410 ft. **Site 1 of 12 in cluster D**

Relative:
Higher

Actual:
431 ft.

LUST:

Name:	TEXACO STAR MART #0225
Address:	5300 OLIVE DR
City,State,Zip:	BAKERSFIELD, CA 93308
Lead Agency:	KERN COUNTY
Case Type:	LUST Cleanup Site
Geo Track:	http://geotracker.waterboards.ca.gov/profile_report.asp?global_id=T0602900393
Global Id:	T0602900393
Latitude:	35.412707
Longitude:	-119.059115
Status:	Completed - Case Closed
Status Date:	03/22/1994
Case Worker:	FLO
RB Case Number:	5T15000401
Local Agency:	KERN COUNTY
File Location:	Not reported
Local Case Number:	050021
Potential Media Affect:	Aquifer used for drinking water supply
Potential Contaminants of Concern:	Gasoline
Site History:	Not reported

LUST:

Global Id:	T0602900393
Contact Type:	Regional Board Caseworker
Contact Name:	JOHN WHITING
Organization Name:	CENTRAL VALLEY RWQCB (REGION 5F)
Address:	1685 E STREET
City:	FRESNO
Email:	john.whiting@waterboards.ca.gov
Phone Number:	Not reported

Global Id:	T0602900393
Contact Type:	Local Agency Caseworker
Contact Name:	FLORA DARLING
Organization Name:	KERN COUNTY
Address:	2700 "M" STREET SUITE 300
City:	BAKERSFIELD
Email:	Not reported
Phone Number:	Not reported

LUST:

Global Id:	T0602900393
Action Type:	ENFORCEMENT
Date:	06/01/1994
Action:	Closure/No Further Action Letter

TEXACO STAR MART #0225 (Continued) **S102438728**

Global Id: T0602900393
Action Type: ENFORCEMENT
Date: 11/07/1990
Action: Unauthorized Release Form

Global Id: T0602900393
Action Type: ENFORCEMENT
Date: 06/01/1994
Action: Technical Correspondence / Assistance / Other

Global Id: T0602900393
Action Type: Other
Date: 11/02/1990
Action: Leak Discovery

Global Id: T0602900393
Action Type: Other
Date: 11/07/1990
Action: Leak Reported

Global Id: T0602900393
Action Type: Other
Date: 07/30/1990
Action: Leak Stopped

LUST:
Global Id: T0602900393
Status: Open - Case Begin Date
Status Date: 05/31/1990

Global Id: T0602900393
Status: Open - Site Assessment
Status Date: 05/31/1990

Global Id: T0602900393
Status: Open - Site Assessment
Status Date: 07/30/1990

Global Id: T0602900393
Status: Open - Site Assessment
Status Date: 08/09/1990

Global Id: T0602900393
Status: Open - Site Assessment
Status Date: 11/12/1990

Global Id: T0602900393
Status: Open - Remediation
Status Date: 02/12/1993

Global Id: T0602900393
Status: Open - Verification Monitoring
Status Date: 02/09/1994

Global Id: T0602900393
Status: Completed - Case Closed
Status Date: 03/22/1994

TEXACO STAR MART #0225 (Continued) **S102438728**

HIST CORTESE:

edr_fname:	TEXACO RETAIL
edr_fadd1:	5300 OLIVE
City,State,Zip:	BAKERSFIELD, CA 93308
Region:	CORTESE
Facility County Code:	15
Reg By:	LTNKA
Reg Id:	5T15000401

D39 **TEXACO** **HIST UST U001584744**
NNW **5300 OLIVE DRIVE & KNUDSEN** **EMI N/A**
< 1/8 **BAKERSFIELD, CA 93308**
0.078 mi.
410 ft. **Site 2 of 12 in cluster D**

Relative:
Higher

Actual:
431 ft.

HIST UST:

Name:	TEXACO
Address:	5300 OLIVE DRIVE & KNUDSEN
City,State,Zip:	BAKERSFIELD, CA 93308
File Number:	Not reported
URL:	Not reported
Region:	STATE
Facility ID:	00000016202
Facility Type:	Gas Station
Other Type:	Not reported
Contact Name:	LARRY E. BARTLETT
Telephone:	8053997930
Owner Name:	TEXACO U.S.A.
Owner Address:	3350 WILSHIRE BLVD.
Owner City,St,Zip:	LOS ANGELES, CA 90010
Total Tanks:	0005
Tank Num:	001
Container Num:	1
Year Installed:	1982
Tank Capacity:	00010000
Tank Used for:	PRODUCT
Type of Fuel:	UNLEADED
Container Construction Thickness:	125
Leak Detection:	Stock Inventor, 10
Tank Num:	002
Container Num:	2
Year Installed:	1982
Tank Capacity:	00010000
Tank Used for:	PRODUCT
Type of Fuel:	REGULAR
Container Construction Thickness:	125
Leak Detection:	Stock Inventor, 10
Tank Num:	003
Container Num:	3
Year Installed:	1982
Tank Capacity:	00010000
Tank Used for:	PRODUCT
Type of Fuel:	PREMIUM
Container Construction Thickness:	125

TEXACO (Continued) **U001584744**

Leak Detection: Stock Inventor, 10

Tank Num: 004
Container Num: 4
Year Installed: 1982
Tank Capacity: 00010000
Tank Used for: PRODUCT
Type of Fuel: DIESEL
Container Construction Thickness: 125
Leak Detection: Stock Inventor, 10

Tank Num: 005
Container Num: 5
Year Installed: 1982
Tank Capacity: 00000550
Tank Used for: WASTE
Type of Fuel: WASTE OIL
Container Construction Thickness: 125
Leak Detection: None

EMI:
Name: EQUILON ENTERPRISES LLC
Address: 5300 OLIVE DRIVE
City,State,Zip: BAKERSFIELD, CA 93308
Year: 2002
County Code: 15
Air Basin: SJV
Facility ID: 2100
Air District Name: SJU
SIC Code: 5541
Air District Name: SAN JOAQUIN VALLEY UNIFIED APCD
Community Health Air Pollution Info System: Not reported
Consolidated Emission Reporting Rule: Not reported
Total Organic Hydrocarbon Gases Tons/Yr: 1
Reactive Organic Gases Tons/Yr: 1
Carbon Monoxide Emissions Tons/Yr: 0
NOX - Oxides of Nitrogen Tons/Yr: 0
SOX - Oxides of Sulphur Tons/Yr: 0
Particulate Matter Tons/Yr: 0
Part. Matter 10 Micrometers and Smllr Tons/Yr: 0

Name: EQUILON ENTERPRISES LLC
Address: 5300 OLIVE DRIVE
City,State,Zip: BAKERSFIELD, CA 93308
Year: 2003
County Code: 15
Air Basin: SJV
Facility ID: 2100
Air District Name: SJU
SIC Code: 5541
Air District Name: SAN JOAQUIN VALLEY UNIFIED APCD
Community Health Air Pollution Info System: Not reported
Consolidated Emission Reporting Rule: Not reported
Total Organic Hydrocarbon Gases Tons/Yr: 1
Reactive Organic Gases Tons/Yr: 1
Carbon Monoxide Emissions Tons/Yr: 0
NOX - Oxides of Nitrogen Tons/Yr: 0

TEXACO (Continued) **U001584744**

SOX - Oxides of Sulphur Tons/Yr:	0
Particulate Matter Tons/Yr:	0
Part. Matter 10 Micrometers and Smllr Tons/Yr:	0

Name:	EQUILON ENTERPRISES LLC
Address:	5300 OLIVE DRIVE
City,State,Zip:	BAKERSFIELD, CA 93308
Year:	2004
County Code:	15
Air Basin:	SJV
Facility ID:	2100
Air District Name:	SJU
SIC Code:	5541
Air District Name:	SAN JOAQUIN VALLEY UNIFIED APCD
Community Health Air Pollution Info System:	Not reported
Consolidated Emission Reporting Rule:	Not reported
Total Organic Hydrocarbon Gases Tons/Yr:	1.25
Reactive Organic Gases Tons/Yr:	1.2537
Carbon Monoxide Emissions Tons/Yr:	0
NOX - Oxides of Nitrogen Tons/Yr:	0
SOX - Oxides of Sulphur Tons/Yr:	0
Particulate Matter Tons/Yr:	0
Part. Matter 10 Micrometers and Smllr Tons/Yr:	0

D40 **OLIVE LC INC** **UST** **U004113658**
NNW **5300 OLIVE DR** **N/A**
< 1/8 **BAKERSFIELD, CA 93308**
0.078 mi.
410 ft. **Site 3 of 12 in cluster D**

Relative: **Higher**

Actual: **431 ft.**

KERN CO. UST:

Name:	OLIVE LC INC
Address:	5300 OLIVE DR
City:	BAKERSFIELD
Region:	Kern
Facility ID:	FA0002396
CERSID:	10233433
Owner Id:	Not reported
Owner Name:	Not reported

Tank Num:	1
Tank Capacity:	10,000
Common Name:	Not reported
Description:	REGULAR UNLEADED
Number of Compartments:	1
Install Date:	01/01/1982
Date of Closure:	Not reported
Billing Status:	Active, billable
Mailing Address:	5300 OLIVE DR
Mailing Address (care of):	BARBARA YAM
Mailing City/State/Zip:	BAKERSFIELD, CA 93308

Tank Num:	1
Tank Capacity:	12000
Common Name:	UNLEADED
Description:	Not reported
Number of Compartments:	Not reported

OLIVE LC INC (Continued) **U004113658**

Install Date:	Not reported
Date of Closure:	Not reported
Billing Status:	Not reported
Mailing Address:	Not reported
Mailing Address (care of):	Not reported
Mailing City/State/Zip:	Not reported

Tank Num:	2
Tank Capacity:	10,000
Common Name:	Not reported
Description:	REGULAR UNLEADED
Number of Compartments:	1
Install Date:	01/01/1982
Date of Closure:	Not reported
Billing Status:	Active, billable
Mailing Address:	5300 OLIVE DR
Mailing Address (care of):	BARBARA YAM
Mailing City/State/Zip:	BAKERSFIELD, CA 93308

Tank Num:	2
Tank Capacity:	10000
Common Name:	PREMIUM
Description:	Not reported
Number of Compartments:	Not reported
Install Date:	Not reported
Date of Closure:	Not reported
Billing Status:	Not reported
Mailing Address:	Not reported
Mailing Address (care of):	Not reported
Mailing City/State/Zip:	Not reported

Tank Num:	3
Tank Capacity:	12,000
Common Name:	Not reported
Description:	PREMIUM UNLEADED
Number of Compartments:	1
Install Date:	01/01/1982
Date of Closure:	Not reported
Billing Status:	Active, billable
Mailing Address:	5300 OLIVE DR
Mailing Address (care of):	BARBARA YAM
Mailing City/State/Zip:	BAKERSFIELD, CA 93308

Tank Num:	3
Tank Capacity:	10000
Common Name:	UNLEADED PLUS
Description:	Not reported
Number of Compartments:	Not reported
Install Date:	Not reported
Date of Closure:	Not reported
Billing Status:	Not reported
Mailing Address:	Not reported
Mailing Address (care of):	Not reported

OLIVE LC INC (Continued) **U004113658**

Mailing City/State/Zip: Not reported

Tank Num: 4
Tank Capacity: 10,000
Common Name: Not reported
Description: DIESEL
Number of Compartments: 1
Install Date: 01/01/1982
Date of Closure: Not reported
Billing Status: Active, billable
Mailing Address: 5300 OLIVE DR
Mailing Address (care of): BARBARA YAM
Mailing City/State/Zip: BAKERSFIELD, CA 93308

Tank Num: 4
Tank Capacity: 10000
Common Name: DIESEL
Description: Not reported
Number of Compartments: Not reported
Install Date: Not reported
Date of Closure: Not reported
Billing Status: Not reported
Mailing Address: Not reported
Mailing Address (care of): Not reported
Mailing City/State/Zip: Not reported

Tank Num: A
Tank Capacity: 550
Common Name: Not reported
Description: USED OIL
Number of Compartments: Not reported
Install Date: 01/01/1982
Date of Closure: 09/17/1985
Billing Status: Active, billable
Mailing Address: 5300 OLIVE DR
Mailing Address (care of): BARBARA YAM
Mailing City/State/Zip: BAKERSFIELD, CA 93308

Tank Num: B
Tank Capacity: 10,000
Common Name: Not reported
Description: REGULAR UNLEADED
Number of Compartments: Not reported
Install Date: 01/01/1982
Date of Closure: 11/02/1990
Billing Status: Active, billable
Mailing Address: 5300 OLIVE DR
Mailing Address (care of): BARBARA YAM
Mailing City/State/Zip: BAKERSFIELD, CA 93308

Tank Num: C
Tank Capacity: 10,000

OLIVE LC INC (Continued) **U004113658**

Common Name:	Not reported
Description:	PREMIUM UNLEADED
Number of Compartments:	Not reported
Install Date:	01/01/1982
Date of Closure:	11/02/1990
Billing Status:	Active, billable
Mailing Address:	5300 OLIVE DR
Mailing Address (care of):	BARBARA YAM
Mailing City/State/Zip:	BAKERSFIELD, CA 93308

Tank Num:	D
Tank Capacity:	10,000
Common Name:	Not reported
Description:	REGULAR UNLEADED
Number of Compartments:	Not reported
Install Date:	01/01/1982
Date of Closure:	11/02/1990
Billing Status:	Active, billable
Mailing Address:	5300 OLIVE DR
Mailing Address (care of):	BARBARA YAM
Mailing City/State/Zip:	BAKERSFIELD, CA 93308

Tank Num:	E
Tank Capacity:	10,000
Common Name:	Not reported
Description:	DIESEL
Number of Compartments:	Not reported
Install Date:	01/01/1982
Date of Closure:	11/02/1990
Billing Status:	Active, billable
Mailing Address:	5300 OLIVE DR
Mailing Address (care of):	BARBARA YAM
Mailing City/State/Zip:	BAKERSFIELD, CA 93308

D41 **OLIVE DRIVE TEXACO** **EDR Hist Auto** **1009120746**
NNW **5300 OLIVE DR** **N/A**
< 1/8 **BAKERSFIELD, CA**
0.078 mi.
410 ft. **Site 4 of 12 in cluster D**

Relative: EDR Hist Auto
Higher

Actual:
431 ft.

Year:	Name:	Type:
1969	KNOWLDEN JAMES L	Gasoline Service Stations
1970	KNOWLDEN J FREEWAY TEXACO STATI	GASOLINE STATIONS
1970	KNOWLDEN JAMES L	Gasoline Service Stations
1974	WILSON BEELER TEXACO	Gasoline Service Stations
1975	WILSON BEELER TEXACO	GASOLINE STATIONS
1975	WILSON BEELER TEXACO	Gasoline Service Stations
1976	WILSON BEELER TEXACO	Gasoline Service Stations
1977	WILSON BEELER TEXACO	Gasoline Service Stations
1978	WILSON BEELER TEXACO	Gasoline Service Stations
1979	WILSON BEELER TEXACO	Gasoline Service Stations
1980	OLIVE DRIVE TEXACO	GASOLINE STATIONS
1986	OLIVE DRIVE TEXACO	Gasoline Service Stations
1987	OLIVE DRIVE TEXACO	Gasoline Service Stations

OLIVE DRIVE TEXACO (Continued) **1009120746**

1988	OLIVE DRIVE TEXACO	Gasoline Service Stations
1989	OLIVE DRIVE TEXACO	Gasoline Service Stations, NEC
1990	OLIVE DRIVE TEXACO	Gasoline Service Stations, NEC
1995	OLIVE DRIVE TEXACO	GAS STATIONS
2001	TEXACO OLIVE DRIVE TEXACO	Gasoline Service Stations
2002	TEXACO OLIVE DRIVE TEXACO	Gasoline Service Stations
2003	TEXACO OLIVE DRIVE TEXACO	Gasoline Service Stations

D42 **OLIVE LC INC** **UST** **U004358033**
NNW **5300 OLIVE DR** **N/A**
< 1/8 **BAKERSFIELD, CA 93308**
0.078 mi.
410 ft. **Site 5 of 12 in cluster D**

Relative: **Higher**
Actual: **431 ft.**

UST:

Name:	OLIVE LC INC
Address:	5300 OLIVE DR
City,State,Zip:	BAKERSFIELD, CA 93308
Facility ID:	Not reported
Permitting Agency:	Kern County Environmental Health Services Department
CERSID:	10233433
Latitude:	35.41272
Longitude:	-119.05913

Name:	OLIVE LC INC
Address:	5300 OLIVE DR
City,State,Zip:	BAKERSFIELD, CA 93308
Facility ID:	Not reported
Permitting Agency:	Kern County Environmental Health Services Department
CERSID:	Not reported
Latitude:	35.41272
Longitude:	-119.05913

Name:	OLIVE LC INC
Address:	5300 OLIVE DR
City,State,Zip:	BAKERSFIELD, CA 93308
Facility ID:	Not reported
Permitting Agency:	Kern County Environmental Health Service
CERSID:	Not reported
Latitude:	35.41272
Longitude:	-119.05913

D43 **OLIVE DRIVE SHELL** **UST** **U004352228**
NNW **5300 OLIVE DR** **N/A**
< 1/8 **BAKERSFIELD, CA 93308**
0.078 mi.
410 ft. **Site 6 of 12 in cluster D**

Relative: **Higher**
Actual: **431 ft.**

UST:

Name:	OLIVE DRIVE SHELL
Address:	5300 OLIVE DR
City,State,Zip:	BAKERSFIELD, CA 93308
Facility ID:	FA0002396
Permitting Agency:	KERN COUNTY
CERSID:	Not reported
Latitude:	35.414066

OLIVE DRIVE SHELL (Continued) **U004352228**

Longitude: -119.057776

D44 **TEXACO** **SWEEPS UST** **S101630050**
NNW **5300 OLIVE DR** **CA FID UST** **N/A**
< 1/8 **BAKERSFIELD, CA 93308**
0.078 mi.
410 ft. **Site 7 of 12 in cluster D**

Relative:
Higher

Actual:
431 ft.

SWEEPS UST:

Name:	TEXACO
Address:	5300 OLIVE DR
City:	BAKERSFIELD
Status:	Active
Comp Number:	49938
Number:	1
Board Of Equalization:	Not reported
Referral Date:	07-01-92
Action Date:	07-01-92
Created Date:	09-30-89
Owner Tank Id:	1
SWRCB Tank Id:	15-000-049938-000001
Tank Status:	A
Capacity:	12000
Active Date:	05-16-91
Tank Use:	M.V. FUEL
STG:	P
Content:	REG UNLEADED
Number Of Tanks:	4

Name:	TEXACO
Address:	5300 OLIVE DR
City:	BAKERSFIELD
Status:	Active
Comp Number:	49938
Number:	1
Board Of Equalization:	Not reported
Referral Date:	07-01-92
Action Date:	07-01-92
Created Date:	09-30-89
Owner Tank Id:	2
SWRCB Tank Id:	15-000-049938-000002
Tank Status:	A
Capacity:	10000
Active Date:	08-08-91
Tank Use:	M.V. FUEL
STG:	P
Content:	LEADED
Number Of Tanks:	Not reported

Name:	TEXACO
Address:	5300 OLIVE DR
City:	BAKERSFIELD
Status:	Active
Comp Number:	49938
Number:	1
Board Of Equalization:	Not reported
Referral Date:	07-01-92
Action Date:	07-01-92

TEXACO (Continued) **S101630050**

Created Date:	09-30-89
Owner Tank Id:	3
SWRCB Tank Id:	15-000-049938-000003
Tank Status:	A
Capacity:	12000
Active Date:	08-08-91
Tank Use:	M.V. FUEL
STG:	P
Content:	REG UNLEADED
Number Of Tanks:	Not reported

Name:	TEXACO
Address:	5300 OLIVE DR
City:	BAKERSFIELD
Status:	Active
Comp Number:	49938
Number:	1
Board Of Equalization:	Not reported
Referral Date:	07-01-92
Action Date:	07-01-92
Created Date:	09-30-89
Owner Tank Id:	4
SWRCB Tank Id:	15-000-049938-000004
Tank Status:	A
Capacity:	10000
Active Date:	06-22-92
Tank Use:	M.V. FUEL
STG:	P
Content:	DIESEL
Number Of Tanks:	Not reported

CA FID UST:

Facility ID:	15000281
Regulated By:	UTNKA
Regulated ID:	00049938
Cortese Code:	Not reported
SIC Code:	Not reported
Facility Phone:	8053997814
Mail To:	Not reported
Mailing Address:	10 UNIVERSAL CITY PLAZA
Mailing Address 2:	Not reported
Mailing City,St,Zip:	BAKERSFIELD 93308
Contact:	Not reported
Contact Phone:	Not reported
DUNs Number:	Not reported
NPDES Number:	Not reported
EPA ID:	Not reported
Comments:	Not reported
Status:	Active

D45 **OLIVE DR TEXACO SERVICE** **HIST UST** **U001584697**
NNW **5300 OLIVE DR** **N/A**
< 1/8 **BAKERSFIELD, CA 93308**
0.078 mi.
410 ft. **Site 8 of 12 in cluster D**

Relative:
Higher

Actual:
431 ft.

HIST UST:

Name:	OLIVE DR TEXACO SERVICE
Address:	5300 OLIVE DR
City,State,Zip:	BAKERSFIELD, CA 93308
File Number:	00024C4B
URL:	http://geotracker.waterboards.ca.gov/ustpdfs/pdf/00024C4B.pdf
Region:	STATE
Facility ID:	00000049938
Facility Type:	Gas Station
Other Type:	Not reported
Contact Name:	LARRY BARTLETT
Telephone:	8053997930
Owner Name:	LARRY BARTLETT
Owner Address:	5300 OLIVE DR.
Owner City,St,Zip:	BAKERSFIELD, CA 93308
Total Tanks:	0004
Tank Num:	001
Container Num:	1
Year Installed:	1983
Tank Capacity:	00010000
Tank Used for:	PRODUCT
Type of Fuel:	UNLEADED
Container Construction Thickness:	Not reported
Leak Detection:	Pressure Test
Tank Num:	002
Container Num:	2
Year Installed:	1983
Tank Capacity:	00010000
Tank Used for:	PRODUCT
Type of Fuel:	REGULAR
Container Construction Thickness:	Not reported
Leak Detection:	Pressure Test
Tank Num:	003
Container Num:	3
Year Installed:	1983
Tank Capacity:	00010000
Tank Used for:	PRODUCT
Type of Fuel:	PREMIUM
Container Construction Thickness:	Not reported
Leak Detection:	Pressure Test
Tank Num:	004
Container Num:	0000000001
Year Installed:	1983
Tank Capacity:	00010000
Tank Used for:	PRODUCT
Type of Fuel:	DIESEL
Container Construction Thickness:	Not reported
Leak Detection:	Pressure Test

OLIVE DR TEXACO SERVICE (Continued) **U001584697**

Click here for Geo Tracker PDF:

D46 **TEXACO STAR MART #0225** **LUST** **U003941930**
NNW **5300 OLIVE DR** **HIST UST** **N/A**
< 1/8 **BAKERSFIELD, CA 93308** **Cortese**
0.078 mi. **CERS**
410 ft. **Site 9 of 12 in cluster D**

Relative:
Higher

Actual:
431 ft.

LUST REG 5:

Name:	TEXACO STAR MART #0225
Address:	5300 OLIVE DR
City:	BAKERSFIELD
Region:	5
Status:	Case Closed
Case Number:	5T15000401
Case Type:	Drinking Water Aquifer affected
Substance:	GASOLINE
Staff Initials:	JDW
Lead Agency:	Local
Program:	LUST
MTBE Code:	N/A

HIST UST:

Name:	TEXACO
Address:	5300 OLIVE DRIVE AND KNUDSEN
City,State,Zip:	BAKERSFIELD, CA 93308
File Number:	0002517D
URL:	http://geotracker.waterboards.ca.gov/ustpdfs/pdf/0002517D.pdf
Region:	Not reported
Facility ID:	Not reported
Facility Type:	Not reported
Other Type:	Not reported
Contact Name:	Not reported
Telephone:	Not reported
Owner Name:	Not reported
Owner Address:	Not reported
Owner City,St,Zip:	Not reported
Total Tanks:	Not reported
Tank Num:	Not reported
Container Num:	Not reported
Year Installed:	Not reported
Tank Capacity:	Not reported
Tank Used for:	Not reported
Type of Fuel:	Not reported
Container Construction Thickness:	Not reported
Leak Detection:	Not reported

Click here for Geo Tracker PDF:

CORTESE:

Name:	TEXACO STAR MART #0225
Address:	5300 OLIVE DR
City,State,Zip:	BAKERSFIELD, CA 93308
Region:	CORTESE
Envirostor Id:	Not reported
Global ID:	T0602900393

TEXACO STAR MART #0225 (Continued) **U003941930**

Site/Facility Type:	LUST CLEANUP SITE
Cleanup Status:	COMPLETED - CASE CLOSED
Status Date:	Not reported
Site Code:	Not reported
Latitude:	Not reported
Longitude:	Not reported
Owner:	Not reported
Enf Type:	Not reported
Swat R:	Not reported
Flag:	active
Order No:	Not reported
Waste Discharge System No:	Not reported
Effective Date:	Not reported
Region 2:	Not reported
WID Id:	Not reported
Solid Waste Id No:	Not reported
Waste Management Uit Name:	Not reported
File Name:	Active Open

CERS:

Name:	TEXACO STAR MART #0225
Address:	5300 OLIVE DR
City,State,Zip:	BAKERSFIELD, CA 93308
Site ID:	207519
CERS ID:	T0602900393
CERS Description:	Leaking Underground Storage Tank Cleanup Site

Affiliation:

Affiliation Type Desc:	Local Agency Caseworker
Entity Name:	FLORA DARLING - KERN COUNTY
Entity Title:	Not reported
Affiliation Address:	2700 "M" STREET SUITE 300
Affiliation City:	BAKERSFIELD
Affiliation State:	CA
Affiliation Country:	Not reported
Affiliation Zip:	Not reported
Affiliation Phone:	,

Affiliation Type Desc:	Regional Board Caseworker
Entity Name:	JOHN WHITING - CENTRAL VALLEY RWQCB (REGION 5F)
Entity Title:	Not reported
Affiliation Address:	1685 E STREET
Affiliation City:	FRESNO
Affiliation State:	CA
Affiliation Country:	Not reported
Affiliation Zip:	Not reported
Affiliation Phone:	,

D47 **OLIVE LC INC** **CERS TANKS** **S121787661**
NNW **5300 OLIVE DR** **CUPA Listings** **N/A**
< 1/8 **BAKERSFIELD, CA 93308** **CERS**
0.078 mi.
410 ft. **Site 10 of 12 in cluster D**

Relative:
Higher

Actual:
431 ft.

CERS TANKS:

Name:	OLIVE LC INC
Address:	5300 OLIVE DR
City,State,Zip:	BAKERSFIELD, CA 93308
Site ID:	53720
CERS ID:	10233433
CERS Description:	Underground Storage Tank

KERN CO CUPA:

Facility ID:	FA0002396
CERS ID:	10233433
Name:	OLIVE LC INC
Address:	5300 OLIVE DR
Address 2:	5300 OLIVE DR
City,State,Zip:	BAKERSFIELD, CA
Billing Status:	Active, billable
Program Element:	BUS PLAN MED LOW RISK 1 UNIT
Program Element Code:	CB2T
HMIRRP Due Date:	9/30/2013
Current Inspection Date:	8/1/2022
Employee:	TEANEY
Mailing Address:	5300 OLIVE DR
Mailing Address 2:	Not reported
Mailing City:	BAKERSFIELD
Mailing State:	CA
Mailing Zip:	93308

CERS:

Name:	OLIVE LC INC
Address:	5300 OLIVE DR
City,State,Zip:	BAKERSFIELD, CA 93308
Site ID:	53720
CERS ID:	10233433
CERS Description:	Chemical Storage Facilities

Violations:

Site ID:	53720
Site Name:	OLIVE LC INC
Violation Date:	10-08-2020
Citation:	HSC 6.75 25299.30-25299.34 - California Health and Safety Code, Chapter 6.75, Section(s) 25299.30-25299.34
Violation Description:	Failure to submit and maintain complete and current Certification of Financial Responsibility or other mechanism of financial assurance.
Violation Notes:	Returned to compliance on 07/20/2021. OBSERVATION: The Letter from Chief Financial Officer uploaded into California Environmental Reporting System (CERS) expired on 3/7/2020. CORRECTIVE ACTION: Revise the Letter from Chief Financial Officer; if the document is still accurate, then update the declaration date and the bottom of the form. Upload the updated from into CERS and submit
Violation Division:	Kern County Env Health Services Department
Violation Program:	UST
Violation Source:	CERS,

OLIVE LC INC (Continued) **S121787661**

Site ID:	53720
Site Name:	OLIVE LC INC
Violation Date:	11-11-2014
Citation:	23 CCR 16 2641(a) - California Code of Regulations, Title 23, Chapter 16, Section(s) 2641(a)
Violation Description:	Failure of sensor to be located in the proper position/location.
Violation Notes:	Returned to compliance on 11/11/2014. OBSERVATION: The sensors in the 87 Fill sump and 89 Fill sump were not upright and the Diesel Fill sump sensor was not at the lowest point of the sump at the time of inspection. CORRECTIVE ACTION: Service technician uprighted the 87 Fill sump and 89 Fill sump sensors and moved the sensor in the Diesel Fill sump to the lowest point of the sump during the inspection. NO FURTHER ACTION IS REQUIRED.
Violation Division:	Kern County Env Health Services Department
Violation Program:	UST
Violation Source:	CERS,

Site ID:	53720
Site Name:	OLIVE LC INC
Violation Date:	11-11-2014
Citation:	HSC 6.7 25291 - California Health and Safety Code, Chapter 6.7, Section(s) 25291
Violation Description:	Failure to maintain under-dispenser containment, sumps, and/or other secondary containment in good condition and/or free of debris/liquid.
Violation Notes:	Returned to compliance on 11/11/2014. OBSERVATION: Liquid was observed in the 91 Fill sump, Diesel Fill sump and Diesel STP sump. CORRECTIVE ACTION: Service technician removed the liquid from the 91 Fill sump, Diesel Fill sump and Diesel STP sump during the inspection. NO FURTHER ACTION IS REQUIRED.
Violation Division:	Kern County Env Health Services Department
Violation Program:	UST
Violation Source:	CERS,

Site ID:	53720
Site Name:	OLIVE LC INC
Violation Date:	08-16-2016
Citation:	23 CCR 16 2636(f)(2) - California Code of Regulations, Title 23, Chapter 16, Section(s) 2636(f)(2)
Violation Description:	Failure of the line leak detector (LLD) monitoring pressurized piping to meet one or more of the following requirements:Monitor at least hourly.Be capable of detecting a release of 3.0 gallons per hour at 10 p.s.i.g. Restrict or shut off the flow of product through the piping when a leak is detected.
Violation Notes:	Returned to compliance on 08/25/2016. DIESEL AND 91 PLLD FAILED TO DETECT RELEASE OF 3.0 GALLONS PER HOUR. REPLACE AND RETEST THE LINE LEAK DETECTOR. SUBMIT THE WORK ORDER TO THIS OFFICE AS AN EVIDENCE OF COMPLIANCE.
Violation Division:	Kern County Env Health Services Department
Violation Program:	UST
Violation Source:	CERS,

Site ID:	53720
Site Name:	OLIVE LC INC
Violation Date:	11-11-2014
Citation:	23 CCR 16 2715(c)(2) - California Code of Regulations, Title 23, Chapter 16, Section(s) 2715(c)(2)
Violation Description:	Failure to comply with one or more of the following: maintain the

OLIVE LC INC (Continued) **S121787661**

spill bucket in good condition, containment free of debris/liquid, and/or to remove the contents of the spill bucket when a release/leak/spill was observed.

Violation Notes: Returned to compliance on 11/11/2014. OBSERVATION: Liquid was observed in the 87 fill and vapor spill buckets, 91 fill spill bucket and Diesel fill spill bucket. CORRECTIVE ACTION: Service technician removed the liquid from the 87 fill and vapor spill buckets, 91 fill spill bucket and Diesel fill spill bucket during the inspection. NO FURTHER ACTION IS REQUIRED.
Violation Division: Kern County Env Health Services Department
Violation Program: UST
Violation Source: CERS,

Site ID: 53720
Site Name: OLIVE LC INC
Violation Date: 10-08-2020
Citation: 23 CCR 16 2712(b)(1)(G) - California Code of Regulations, Title 23, Chapter 16, Section(s) 2712(b)(1)(G)
Violation Description: Failure to comply with one or more of the following overfill prevention equipment requirements: Alert the transfer operator when the tank is 90 percent full by restricting the flow into the tank or triggering an audible and visual alarm; or Restrict delivery of flow to the tank at least 30 minutes before the tank overfills, provided the restriction occurs when the tank is filled to no more than 95 percent of capacity; and activate an audible alarm at least five minutes before the tank overfills; or Provide positive shut-off of flow to the tank when the tank is filled to no more than 95 percent of capacity; or Provide positive shut-off of flow to the tank so that none of the fittings located on the top of the tank are exposed to product due to overfilling. Install/retrofit overfill prevention equipment that does not use flow restrictors on vent piping to meet overfill prevention equipment requirements when the overfill prevention equipment is installed, repaired, or replaced on and after October 1, 2018. For USTs installed before October 1, 2018, perform an inspection by October 13, 2018 and every 36 months thereafter. For USTs installed on and after October 1, 2018, perform an inspection at installation and every 36 months thereafter. Inspected within 30 days after a repair to the overfill prevention equipment. Inspected using an applicable manufacturer guidelines, industry codes, engineering standards, or a method approved by a professional engineer. Inspected by a certified UST service technician. Maintain records of overfill prevention equipment inspection for 36 months.
Violation Notes: OBSERVATION: The Owner/Operator has failed to have the Overfill Prevention Equipment Inspection conducted by a certified service technician. CORRECTIVE ACTION: Immediately schedule testing for the Overfill Prevention Equipment with a certified tester. Notify Kern County Environmental Health of scheduled testing and submit testing reports via the online portal at https://phweb.co.kern.ca.us/EH_UST_Portal_Public/login.aspx and maintain a copy of the test result on site for a minimum of three years
Violation Division: Kern County Env Health Services Department
Violation Program: UST
Violation Source: CERS,

Site ID: 53720
Site Name: OLIVE LC INC

OLIVE LC INC (Continued) **S121787661**

Violation Date:	08-23-2018
Citation:	23 CCR 16 2641(j) - California Code of Regulations, Title 23, Chapter 16, Section(s) 2641(j)
Violation Description:	Failure of the leak detection equipment to be installed, calibrated, operated, and/or maintained properly.
Violation Notes:	Returned to compliance on 06/24/2020. 87- 87-STP Sump sensor failed to detect leak. Troubleshoot and repair the sensor within 7 days of receipt of this inspection report. Submit the work order to this office as an evidence of compliance.
Violation Division:	Kern County Env Health Services Department
Violation Program:	UST
Violation Source:	CERS,
Site ID:	53720
Site Name:	OLIVE LC INC
Violation Date:	08-16-2016
Citation:	23 CCR 16 2641(j) - California Code of Regulations, Title 23, Chapter 16, Section(s) 2641(j)
Violation Description:	Failure of the leak detection equipment to be installed, calibrated, operated, and/or maintained properly.
Violation Notes:	Returned to compliance on 08/15/2017. 91 STP SUMP SENSOR AND DIESEL STP SENSOR FAILED TO DETECT LEAK. TROUBLESHOOT AND REPAIR THE SENSOR WITH IN 14 DAYS OF RECEIPT OF THIS INSPECTION REPORT. SUBMIT THE WORK ORDER TO THIS OFFICE AS AN EVIDENCE OF COMPLIANCE
Violation Division:	Kern County Env Health Services Department
Violation Program:	UST
Violation Source:	CERS,
Site ID:	53720
Site Name:	OLIVE LC INC
Violation Date:	10-08-2020
Citation:	23 CCR 16 2712 - California Code of Regulations, Title 23, Chapter 16, Section(s) 2712
Violation Description:	Failure to comply with any of the applicable requirements of the permit issued for the operation of the UST system.
Violation Notes:	Returned to compliance on 10/15/2020. OBSERVATION: Operator failed to perform and record daily readings of the alarm system. CORRECTIVE ACTION: Perform daily readings of the alarm system panel and record the readings. Maintain records on site
Violation Division:	Kern County Env Health Services Department
Violation Program:	UST
Violation Source:	CERS,
Site ID:	53720
Site Name:	OLIVE LC INC
Violation Date:	08-23-2018
Citation:	HSC 6.75 25299.30-25299.34 - California Health and Safety Code, Chapter 6.75, Section(s) 25299.30-25299.34
Violation Description:	Failure to submit and maintain complete and current Certification of Financial Responsibility or other mechanism of financial assurance.
Violation Notes:	Returned to compliance on 08/05/2019. Letter from chief financial officer (CFO) submitted on CERS expired on 11/18/2017. Letter from CFO should be updated annually. Renew and resubmit letter from CFO. Facility failed to annually review and electronically certify that the hazardous materials business (HMBP) is complete, accurate, and up-to-date. Business plan was last certified on 12/17/16. Annually review and electronically certify that the hazardous materials

OLIVE LC INC (Continued) **S121787661**

business (HMBP) is complete, accurate, and up-to-date. Please notify your inspector waqar rustam via email- rustamw@kerncounty.com. Once the information has been updated onto CERS.
Violation Division: Kern County Env Health Services Department
Violation Program: UST
Violation Source: CERS,

Evaluation:
Eval General Type: Compliance Evaluation Inspection
Eval Date: 08-16-2016
Violations Found: No
Eval Type: Routine done by local agency
Eval Notes: Not reported
Eval Division: Kern County Env Health Services Department
Eval Program: HMRRP
Eval Source: CERS,

Eval General Type: Compliance Evaluation Inspection
Eval Date: 08-13-2015
Violations Found: No
Eval Type: Routine done by local agency
Eval Notes: Not reported
Eval Division: Kern County Env Health Services Department
Eval Program: UST
Eval Source: CERS,

Eval General Type: Compliance Evaluation Inspection
Eval Date: 08-23-2018
Violations Found: Yes
Eval Type: Routine done by local agency
Eval Notes: Not reported
Eval Division: Kern County Env Health Services Department
Eval Program: UST
Eval Source: CERS,

Eval General Type: Compliance Evaluation Inspection
Eval Date: 08-23-2019
Violations Found: No
Eval Type: Routine done by local agency
Eval Notes: Not reported
Eval Division: Kern County Env Health Services Department
Eval Program: UST
Eval Source: CERS,

Eval General Type: Compliance Evaluation Inspection
Eval Date: 10-08-2020
Violations Found: Yes
Eval Type: Routine done by local agency
Eval Notes: Not reported
Eval Division: Kern County Env Health Services Department
Eval Program: UST
Eval Source: CERS,

Eval General Type: Other/Unknown
Eval Date: 05-13-2015
Violations Found: No
Eval Type: Other, not routine, done by local agency

OLIVE LC INC (Continued) **S121787661**

Eval Notes:	Not reported
Eval Division:	Kern County Env Health Services Department
Eval Program:	UST
Eval Source:	CERS,
Eval General Type:	Compliance Evaluation Inspection
Eval Date:	08-15-2017
Violations Found:	No
Eval Type:	Routine done by local agency
Eval Notes:	Not reported
Eval Division:	Kern County Env Health Services Department
Eval Program:	UST
Eval Source:	CERS,
Eval General Type:	Compliance Evaluation Inspection
Eval Date:	08-16-2016
Violations Found:	Yes
Eval Type:	Routine done by local agency
Eval Notes:	Not reported
Eval Division:	Kern County Env Health Services Department
Eval Program:	UST
Eval Source:	CERS,
Eval General Type:	Other/Unknown
Eval Date:	11-02-2020
Violations Found:	No
Eval Type:	Other, not routine, done by local agency
Eval Notes:	Overfill inspection and trained Danielle Teany on how the OFP test occurs.
Eval Division:	Kern County Env Health Services Department
Eval Program:	UST
Eval Source:	CERS,
Eval General Type:	Compliance Evaluation Inspection
Eval Date:	11-11-2014
Violations Found:	Yes
Eval Type:	Routine done by local agency
Eval Notes:	For any questions, please contact Raymond Yim at: 661-862-8766
Eval Division:	Kern County Env Health Services Department
Eval Program:	UST
Eval Source:	CERS,
Eval General Type:	Other/Unknown
Eval Date:	01-30-2015
Violations Found:	No
Eval Type:	Other, not routine, done by local agency
Eval Notes:	Soil Sampling with Complete Fueling Solutions (Aaron Koop) before HazWaste Training (Lion Technology Inc.)
Eval Division:	Kern County Env Health Services Department
Eval Program:	UST
Eval Source:	CERS,
Eval General Type:	Compliance Evaluation Inspection
Eval Date:	08-23-2019
Violations Found:	No
Eval Type:	Routine done by local agency
Eval Notes:	Not reported

OLIVE LC INC (Continued) **S121787661**

Eval Division: Kern County Env Health Services Department
Eval Program: HMRRP
Eval Source: CERS,

Eval General Type: Compliance Evaluation Inspection
Eval Date: 11-04-2013
Violations Found: No
Eval Type: Routine done by local agency
Eval Notes: Not reported
Eval Division: Kern County Env Health Services Department
Eval Program: HMRRP
Eval Source: CERS,

Eval General Type: Compliance Evaluation Inspection
Eval Date: 11-04-2013
Violations Found: No
Eval Type: Routine done by local agency
Eval Notes: Not reported
Eval Division: Kern County Env Health Services Department
Eval Program: UST
Eval Source: CERS,

Enforcement Action:
Site ID: 53720
Site Name: OLIVE LC INC
Site Address: 5300 OLIVE DR
Site City: BAKERSFIELD
Site Zip: 93308
Enf Action Date: 11-11-2014
Enf Action Type: Notice of Violation (Unified Program)
Enf Action Description: Notice of Violation Issued by the Inspector at the Time of Inspection
Enf Action Notes: Not reported
Enf Action Division: Kern County Env Health Services Department
Enf Action Program: UST
Enf Action Source: CERS,

Coordinates:
Site ID: 53720
Facility Name: OLIVE LC INC
Env Int Type Code: HMBP
Program ID: 10233433
Coord Name: Not reported
Ref Point Type Desc: Center of a facility or station.,
Latitude: 35.412720
Longitude: -119.059130

Affiliation:
Affiliation Type Desc: Document Preparer
Entity Name: JAMIE MCCAIN
Entity Title: Not reported
Affiliation Address: Not reported
Affiliation City: Not reported
Affiliation State: Not reported
Affiliation Country: Not reported
Affiliation Zip: Not reported
Affiliation Phone: ,

OLIVE LC INC (Continued) **S121787661**

Affiliation Type Desc:	Operator
Entity Name:	BARBARA YAM
Entity Title:	Not reported
Affiliation Address:	Not reported
Affiliation City:	Not reported
Affiliation State:	Not reported
Affiliation Country:	Not reported
Affiliation Zip:	Not reported
Affiliation Phone:	(661) 398-8882,

Affiliation Type Desc:	UST Property Owner Name
Entity Name:	OLIVE LC INC
Entity Title:	Not reported
Affiliation Address:	5300 OLIVE DRIVE
Affiliation City:	BAKERSFIELD
Affiliation State:	CA
Affiliation Country:	United States
Affiliation Zip:	93308
Affiliation Phone:	(661) 399-7814,

Affiliation Type Desc:	UST Tank Owner
Entity Name:	BARBARA YAM
Entity Title:	Not reported
Affiliation Address:	1901 SPANKE ST
Affiliation City:	BAKERSFIELD
Affiliation State:	CA
Affiliation Country:	United States
Affiliation Zip:	93312
Affiliation Phone:	(661) 398-8882,

Affiliation Type Desc:	CUPA District
Entity Name:	Kern County Environmental Health Services Departme
Entity Title:	Not reported
Affiliation Address:	2700 M Street, Suite 300
Affiliation City:	Bakersfield
Affiliation State:	CA
Affiliation Country:	Not reported
Affiliation Zip:	93301-2370
Affiliation Phone:	(661) 862-8740,

Affiliation Type Desc:	Identification Signer
Entity Name:	BARBARA YAM
Entity Title:	OWNER
Affiliation Address:	Not reported
Affiliation City:	Not reported
Affiliation State:	Not reported
Affiliation Country:	Not reported
Affiliation Zip:	Not reported
Affiliation Phone:	,

Affiliation Type Desc:	Legal Owner
Entity Name:	OLIVE LC INC
Entity Title:	Not reported
Affiliation Address:	5300 OLIVE DRIVE
Affiliation City:	BAKERSFIELD
Affiliation State:	CA
Affiliation Country:	United States

OLIVE LC INC (Continued) **S121787661**

Affiliation Zip:	93308
Affiliation Phone:	(661) 399-7814,
Affiliation Type Desc:	Parent Corporation
Entity Name:	OLIVE LC INC
Entity Title:	Not reported
Affiliation Address:	Not reported
Affiliation City:	Not reported
Affiliation State:	Not reported
Affiliation Country:	Not reported
Affiliation Zip:	Not reported
Affiliation Phone:	,
Affiliation Type Desc:	Environmental Contact
Entity Name:	BARBARA YAM
Entity Title:	Not reported
Affiliation Address:	5300 OLIVE DR
Affiliation City:	BAKERSFIELD
Affiliation State:	CA
Affiliation Country:	Not reported
Affiliation Zip:	93308
Affiliation Phone:	,
Affiliation Type Desc:	Facility Mailing Address
Entity Name:	Mailing Address
Entity Title:	Not reported
Affiliation Address:	5300 OLIVE DR
Affiliation City:	BAKERSFIELD
Affiliation State:	CA
Affiliation Country:	Not reported
Affiliation Zip:	93308
Affiliation Phone:	,
Affiliation Type Desc:	Property Owner
Entity Name:	Barbara YAM
Entity Title:	Not reported
Affiliation Address:	530 OLIVE DRIVE
Affiliation City:	BAKERSFIELD
Affiliation State:	CA
Affiliation Country:	United States
Affiliation Zip:	93308
Affiliation Phone:	(661) 398-8882,
Affiliation Type Desc:	UST Permit Applicant
Entity Name:	BARBARA YAM
Entity Title:	OWNER
Affiliation Address:	Not reported
Affiliation City:	Not reported
Affiliation State:	Not reported
Affiliation Country:	Not reported
Affiliation Zip:	Not reported
Affiliation Phone:	(661) 398-8882,
Affiliation Type Desc:	UST Tank Operator
Entity Name:	BABRBARA YAM
Entity Title:	Not reported
Affiliation Address:	5300 OLIVE DR

OLIVE LC INC (Continued) **S121787661**

Affiliation City:	BAKERSFIELD
Affiliation State:	CA
Affiliation Country:	United States
Affiliation Zip:	93308
Affiliation Phone:	(661) 398-8882,

D48 **OLIVE STAR CC INC** **RCRA-SQG** **1001967440**
NNW **5300 OLIVE STREET** **FINDS** **CAR000069054**
< 1/8 **BAKERSFIELD, CA 93308** **ECHO**
0.078 mi.
410 ft. **Site 11 of 12 in cluster D**

Relative: **Higher**
Actual: **431 ft.**

RCRA-SQG:

Date Form Received by Agency:		20000331
Handler Name:	TEXACO SERVICE STATION	
Handler Address:		5300 OLIVE STREET
Handler City,State,Zip:		BAKERSFIELD, CA 93308
EPA ID:		CAR000069054
Contact Name:		SONDRA BIENVENU
Contact Address:		P O BOX 2099 RM 1341
Contact City,State,Zip:		HOUSTON, TX 77252
Contact Telephone:		713-241-2258
Contact Fax:		Not reported
Contact Email:		Not reported
Contact Title:		Not reported
EPA Region:		09
Land Type:		Private
Federal Waste Generator Description:		Small Quantity Generator
Non-Notifier:		Not reported
Biennial Report Cycle:		Not reported
Accessibility:		Not reported
Active Site Indicator:		Handler Activities
State District Owner:		Not reported
State District:		Not reported
Mailing Address:		P O BOX 2099 RM 1341
Mailing City,State,Zip:		HOUSTON, TX 77252
Owner Name:		EQUILON ENTERPRISES L L C
Owner Type:		Private
Operator Name:		Not reported
Operator Type:		Not reported
Short-Term Generator Activity:		No
Importer Activity:		No
Mixed Waste Generator:		No
Transporter Activity:		No
Transfer Facility Activity:		No
Recycler Activity with Storage:		No
Small Quantity On-Site Burner Exemption:		No
Smelting Melting and Refining Furnace Exemption:		No
Underground Injection Control:		No
Off-Site Waste Receipt:		No
Universal Waste Indicator:		No
Universal Waste Destination Facility:		No
Federal Universal Waste:		No
Active Site Fed-Reg Treatment Storage and Disposal Facility:		Not reported
Active Site Converter Treatment storage and Disposal Facility:		Not reported
Active Site State-Reg Treatment Storage and Disposal Facility:		Not reported
Active Site State-Reg Handler:		---

OLIVE STAR CC INC (Continued) **1001967440**

Federal Facility Indicator:	Not reported
Hazardous Secondary Material Indicator:	NN
Sub-Part K Indicator:	Not reported
Commercial TSD Indicator:	No
Treatment Storage and Disposal Type:	Not reported
2018 GPRA Permit Baseline:	Not on the Baseline
2018 GPRA Renewals Baseline:	Not on the Baseline
Permit Renewals Workload Universe:	Not reported
Permit Workload Universe:	Not reported
Permit Progress Universe:	Not reported
Post-Closure Workload Universe:	Not reported
Closure Workload Universe:	Not reported
202 GPRA Corrective Action Baseline:	No
Corrective Action Workload Universe:	No
Subject to Corrective Action Universe:	No
Non-TSDFs Where RCRA CA has Been Imposed Universe:	No
TSDFs Potentially Subject to CA Under 3004 (u)/(v) Universe:	No
TSDFs Only Subject to CA under Discretionary Auth Universe:	No
Corrective Action Priority Ranking:	No NCAPS ranking
Environmental Control Indicator:	No
Institutional Control Indicator:	No
Human Exposure Controls Indicator:	N/A
Groundwater Controls Indicator:	N/A
Operating TSDF Universe:	Not reported
Full Enforcement Universe:	Not reported
Significant Non-Complier Universe:	No
Unaddressed Significant Non-Complier Universe:	No
Addressed Significant Non-Complier Universe:	No
Significant Non-Complier With a Compliance Schedule Universe:	No
Financial Assurance Required:	Not reported
Handler Date of Last Change:	20021007
Recognized Trader-Importer:	No
Recognized Trader-Exporter:	No
Importer of Spent Lead Acid Batteries:	No
Exporter of Spent Lead Acid Batteries:	No
Recycler Activity Without Storage:	Not reported
Manifest Broker:	Not reported
Sub-Part P Indicator:	No

Hazardous Waste Summary:

Waste Code:	D000
Waste Description:	Not Defined
Waste Code:	D001
Waste Description:	IGNITABLE WASTE
Waste Code:	D018
Waste Description:	BENZENE

Handler - Owner Operator:

Owner/Operator Indicator:	Owner
Owner/Operator Name:	EQUILON ENTERPRISES L L C
Legal Status:	Private
Date Became Current:	Not reported
Date Ended Current:	Not reported

OLIVE STAR CC INC (Continued) **1001967440**

Owner/Operator Address: P O BOX 2099 RM 1341
Owner/Operator City,State,Zip: HOUSTON, TX 77252
Owner/Operator Telephone: 713-241-2258
Owner/Operator Telephone Ext: Not reported
Owner/Operator Fax: Not reported
Owner/Operator Email: Not reported

Historic Generators:
Receive Date: 20000331
Handler Name: TEXACO SERVICE STATION
Federal Waste Generator Description: Small Quantity Generator
State District Owner: Not reported
Large Quantity Handler of Universal Waste: No
Recognized Trader Importer: No
Recognized Trader Exporter: No
Spent Lead Acid Battery Importer: No
Spent Lead Acid Battery Exporter: No
Current Record: Yes
Non Storage Recycler Activity: Not reported
Electronic Manifest Broker: Not reported

List of NAICS Codes and Descriptions:
NAICS Codes: No NAICS Codes Found

Facility Has Received Notices of Violations:
Violations: No Violations Found

Evaluation Action Summary:
Evaluations: No Evaluations Found

FINDS:
Registry ID: 110002934451

Click Here:

Environmental Interest/Information System:
California Hazardous Waste Tracking System - Datamart (HWTS-DATAMART) provides California with information on hazardous waste shipments for generators, transporters, and treatment, storage, and disposal facilities.
RCRAInfo is a national information system that supports the Resource Conservation and Recovery Act (RCRA) program through the tracking of events and activities related to facilities that generate, transport, and treat, store, or dispose of hazardous waste. RCRAInfo allows RCRA program staff to track the notification, permit, compliance, and corrective action activities required under RCRA.
HAZARDOUS AIR POLLUTANT MAJOR

Click this hyperlink while viewing on your computer to access additional FINDS: detail in the EDR Site Report.

ECHO:
Envid: 1001967440
Registry ID: 110002934451
DFR URL: http://echo.epa.gov/detailed-facility-report?fid=110002934451

OLIVE STAR CC INC (Continued) **1001967440**

Name: OLIVE STAR CC INC
Address: 5300 OLIVE STREET
City,State,Zip: BAKERSFIELD, CA 93308

D49 **JACK IN THE BOX #3162** **CUPA Listings** **S121759277**
NW **5320 OLIVE DR** **CERS** **N/A**
< 1/8 **BAKERSFIELD, CA 93308**
0.104 mi.
550 ft. **Site 12 of 12 in cluster D**

Relative: Higher
Actual: 431 ft.

KERN CO CUPA:
Facility ID: FA0041647
CERS ID: 10625515
Name: JACK IN THE BOX #3162
Address: 5320 OLIVE DR
Address 2: Not reported
City,State,Zip: BAKERSFIELD, CA
Billing Status: Active, billable
Program Element: BUS PLAN SMALL LOW RISK 1 UNIT
Program Element Code: CB1T
HMIRRP Due Date: Not reported
Current Inspection Date: 9/1/2024
Employee: TEANEY
Mailing Address: 4917 Genesta Avenue
Mailing Address 2: Not reported
Mailing City: Encino
Mailing State: CA
Mailing Zip: 91316

CERS:
Name: JACK IN THE BOX #3162
Address: 5320 OLIVE DR
City,State,Zip: BAKERSFIELD, CA 93308
Site ID: 276492
CERS ID: 10625515
CERS Description: Chemical Storage Facilities

Violations:
Site ID: 276492
Site Name: Jack in the Box #3162
Violation Date: 10-12-2015
Citation: HSC 6.95 25508(a)(1) - California Health and Safety Code, Chapter 6.95, Section(s) 25508(a)(1)
Violation Description: Failure to establish and electronically submit an adequate training program in safety procedures in the event of a release or threatened release of a hazardous material.
Violation Notes: Returned to compliance on 05/16/2016. UPLOAD EMPLOYEE TRAINING PLAN ON CERS. CONTINGENCY PLAN ONLY LISTS THE TOPICS TO BE COVERED IN EMPLOYEE TRAINING. TEMPLATE FOR EMPLOYEE TRAINING PLAN IS ALSO AVAILABLE @ WWW.CO.KERN.CA.US/EH
Violation Division: Kern County Env Health Services Department
Violation Program: HMRRP
Violation Source: CERS,

Evaluation:
Eval General Type: Compliance Evaluation Inspection
Eval Date: 10-12-2015

JACK IN THE BOX #3162 (Continued) **S121759277**

Violations Found:	Yes
Eval Type:	Routine done by local agency
Eval Notes:	CORRECT CUPA PHONE NUMBER ON CONTINGENCY PLAN.(661-862-8740)
Eval Division:	Kern County Env Health Services Department
Eval Program:	HMRRP
Eval Source:	CERS,
Eval General Type:	Compliance Evaluation Inspection
Eval Date:	10-01-2018
Violations Found:	No
Eval Type:	Routine done by local agency
Eval Notes:	Not reported
Eval Division:	Kern County Env Health Services Department
Eval Program:	HMRRP
Eval Source:	CERS,

Coordinates:

Site ID:	276492
Facility Name:	Jack in the Box #3162
Env Int Type Code:	HMBP
Program ID:	10625515
Coord Name:	Not reported
Ref Point Type Desc:	Center of a facility or station.,
Latitude:	35.412740
Longitude:	-119.059920

Affiliation:

Affiliation Type Desc:	CUPA District
Entity Name:	Kern County Environmental Health Services Departme
Entity Title:	Not reported
Affiliation Address:	2700 M Street, Suite 300
Affiliation City:	Bakersfield
Affiliation State:	CA
Affiliation Country:	Not reported
Affiliation Zip:	93301-2370
Affiliation Phone:	(661) 862-8740,
Affiliation Type Desc:	Document Preparer
Entity Name:	paul renyer
Entity Title:	Not reported
Affiliation Address:	Not reported
Affiliation City:	Not reported
Affiliation State:	Not reported
Affiliation Country:	Not reported
Affiliation Zip:	Not reported
Affiliation Phone:	,
Affiliation Type Desc:	Environmental Contact
Entity Name:	Eddie Nieves
Entity Title:	Not reported
Affiliation Address:	4917 Genesta Avenue
Affiliation City:	Encino
Affiliation State:	CA
Affiliation Country:	Not reported
Affiliation Zip:	91316
Affiliation Phone:	,

JACK IN THE BOX #3162 (Continued) **S121759277**

Affiliation Type Desc:	Identification Signer
Entity Name:	Eddie Nieves
Entity Title:	Managing Member
Affiliation Address:	Not reported
Affiliation City:	Not reported
Affiliation State:	Not reported
Affiliation Country:	Not reported
Affiliation Zip:	Not reported
Affiliation Phone:	,

Affiliation Type Desc:	Parent Corporation
Entity Name:	EBS Foods LLC
Entity Title:	Not reported
Affiliation Address:	Not reported
Affiliation City:	Not reported
Affiliation State:	Not reported
Affiliation Country:	Not reported
Affiliation Zip:	Not reported
Affiliation Phone:	,

Affiliation Type Desc:	Facility Mailing Address
Entity Name:	Mailing Address
Entity Title:	Not reported
Affiliation Address:	4917 Genesta Avenue
Affiliation City:	Encino
Affiliation State:	CA
Affiliation Country:	Not reported
Affiliation Zip:	91316
Affiliation Phone:	,

Affiliation Type Desc:	Legal Owner
Entity Name:	Eddie Nieves
Entity Title:	Not reported
Affiliation Address:	4917 Genesta Ave
Affiliation City:	Encino
Affiliation State:	CA
Affiliation Country:	United States
Affiliation Zip:	91316
Affiliation Phone:	(818) 427-9151,

Affiliation Type Desc:	Operator
Entity Name:	EBS FOODS, LLC
Entity Title:	Not reported
Affiliation Address:	Not reported
Affiliation City:	Not reported
Affiliation State:	Not reported
Affiliation Country:	Not reported
Affiliation Zip:	Not reported
Affiliation Phone:	(818) 427-9151,

E50 **MISTER CAR WASH - OLIVE DRIVE** **CERS HAZ WASTE** **S122492021**
WNW **5375 OLIVE DR** **CUPA Listings** **N/A**
1/8-1/4 **BAKERSFIELD, CA 93308** **CERS**
0.162 mi.
856 ft. **Site 1 of 10 in cluster E**

Relative:
Lower

Actual:
430 ft.

CERS HAZ WASTE:

Name:	MISTER CAR WASH - OLIVE DRIVE
Address:	5375 OLIVE DR
City,State,Zip:	BAKERSFIELD, CA 93308
Site ID:	439136
CERS ID:	10761862
CERS Description:	Hazardous Waste Generator

KERN CO CUPA:

Facility ID:	FA0047701
CERS ID:	10761862
Name:	MISTER CAR WASH - OLIVE DRIVE
Address:	5375 OLIVE DR
Address 2:	Not reported
City,State,Zip:	BAKERSFIELD, CA
Billing Status:	Active, billable
Program Element:	BUS PLAN SMALL LOW RISK 1 UNIT
Program Element Code:	CB1T
HMIRRP Due Date:	Not reported
Current Inspection Date:	8/1/2022
Employee:	TEANEY
Mailing Address:	715 14th Street
Mailing Address 2:	Not reported
Mailing City:	Modesto
Mailing State:	CA
Mailing Zip:	95354

CERS:

Name:	MISTER CAR WASH - OLIVE DRIVE
Address:	5375 OLIVE DR
City,State,Zip:	BAKERSFIELD, CA 93308
Site ID:	439136
CERS ID:	10761862
CERS Description:	Chemical Storage Facilities

Violations:

Site ID:	439136
Site Name:	Mister Car Wash - Olive Drive
Violation Date:	09-12-2019
Citation:	HSC 6.95 25508(a)(1) - California Health and Safety Code, Chapter 6.95, Section(s) 25508(a)(1)
Violation Description:	Failure to establish and electronically submit an adequate training program in safety procedures in the event of a release or threatened release of a hazardous material.
Violation Notes:	Returned to compliance on 02/03/2020. You failed to establish and electronically submit an Employee Training Plan which includes safety procedures in the event of a release or threatened release of a hazardous material.
Violation Division:	Kern County Env Health Services Department
Violation Program:	HMRRP
Violation Source:	CERS,

Site ID:	439136

MISTER CAR WASH - OLIVE DRIVE (Continued) **S122492021**

Site Name:	Mister Car Wash - Olive Drive
Violation Date:	09-12-2019
Citation:	HSC 6.95 25508(a)(1) - California Health and Safety Code, Chapter 6.95, Section(s) 25508(a)(1)
Violation Description:	Failure to establish and electronically submit an adequate emergency response plan and procedures for a release or threatened release of a hazardous material.
Violation Notes:	Returned to compliance on 02/03/2020. You failed to establish and electronically submit an adequate Emergency Response/Contingency Plan and procedures for use in the event of a release or threatened release of a hazardous material, including, but not limited to, all of the following: (A) Immediate notification contacts to the appropriate local emergency response personnel and to the unified program agency. (B) Procedures for the mitigation of a release or threatened release to minimize any potential harm or damage to persons, property, or the environment. (C) Evacuation plans and procedures, including immediate notice, for the business site.
Violation Division:	Kern County Env Health Services Department
Violation Program:	HMRRP
Violation Source:	CERS,

Site ID:	439136
Site Name:	Mister Car Wash - Olive Drive
Violation Date:	09-12-2019
Citation:	HSC 6.95 25508(a)(1) - California Health and Safety Code, Chapter 6.95, Section(s) 25508(a)(1)
Violation Description:	Failure to complete and electronically submit a site map with all required content.
Violation Notes:	Returned to compliance on 06/25/2020. Facility s Site Map does not meet all requirements. You may choose to visit http://kernpublichealth.com/hazardous-materials/cers-resources/ for a full list of requirements. Discard the old map, upload the new map, and resubmit with all other elements once all corrections have been made. Please make corrections and resubmit within 30 days. Waqar Rustam 661-862-8628 rustamw@kerncounty.com .
Violation Division:	Kern County Env Health Services Department
Violation Program:	HMRRP
Violation Source:	CERS,

Evaluation:

Eval General Type:	Compliance Evaluation Inspection
Eval Date:	09-12-2019
Violations Found:	Yes
Eval Type:	Routine done by local agency
Eval Notes:	Not reported
Eval Division:	Kern County Env Health Services Department
Eval Program:	HMRRP
Eval Source:	CERS,

Eval General Type:	Compliance Evaluation Inspection
Eval Date:	09-12-2019
Violations Found:	No
Eval Type:	Routine done by local agency
Eval Notes:	Not reported
Eval Division:	Kern County Env Health Services Department
Eval Program:	HW
Eval Source:	CERS,

MISTER CAR WASH - OLIVE DRIVE (Continued) **S122492021**

Coordinates:

Site ID:	439136
Facility Name:	Mister Car Wash - Olive Drive
Env Int Type Code:	HMBP
Program ID:	10761862
Coord Name:	Not reported
Ref Point Type Desc:	Center of a facility or station.,
Latitude:	35.412260
Longitude:	-119.061680

Affiliation:

Affiliation Type Desc:	Identification Signer
Entity Name:	Aaron Brown
Entity Title:	Division Safety Manager
Affiliation Address:	Not reported
Affiliation City:	Not reported
Affiliation State:	Not reported
Affiliation Country:	Not reported
Affiliation Zip:	Not reported
Affiliation Phone:	,
Affiliation Type Desc:	Legal Owner
Entity Name:	CWP California Corp.
Entity Title:	Not reported
Affiliation Address:	222 E. Fifth Street
Affiliation City:	Tucson
Affiliation State:	AZ
Affiliation Country:	United States
Affiliation Zip:	85705
Affiliation Phone:	(520) 615-4000,
Affiliation Type Desc:	Property Owner
Entity Name:	Realty Income Trust 4
Entity Title:	Not reported
Affiliation Address:	11995 El Camino Real
Affiliation City:	San Diego
Affiliation State:	CA
Affiliation Country:	United States
Affiliation Zip:	92130
Affiliation Phone:	(858) 284-5000,
Affiliation Type Desc:	Document Preparer
Entity Name:	Aaron Brown
Entity Title:	Not reported
Affiliation Address:	Not reported
Affiliation City:	Not reported
Affiliation State:	Not reported
Affiliation Country:	Not reported
Affiliation Zip:	Not reported
Affiliation Phone:	,
Affiliation Type Desc:	CUPA District
Entity Name:	Kern County Environmental Health Services Departme
Entity Title:	Not reported
Affiliation Address:	2700 M Street, Suite 300
Affiliation City:	Bakersfield

MISTER CAR WASH - OLIVE DRIVE (Continued) **S122492021**

Affiliation State:	CA
Affiliation Country:	Not reported
Affiliation Zip:	93301-2370
Affiliation Phone:	(661) 862-8740,
Affiliation Type Desc:	Environmental Contact
Entity Name:	Aaron Brown
Entity Title:	Not reported
Affiliation Address:	715 14th Street
Affiliation City:	Modesto
Affiliation State:	CA
Affiliation Country:	Not reported
Affiliation Zip:	95354
Affiliation Phone:	,
Affiliation Type Desc:	Parent Corporation
Entity Name:	CWP California Corp DBA: Mister Car Wash
Entity Title:	Not reported
Affiliation Address:	Not reported
Affiliation City:	Not reported
Affiliation State:	Not reported
Affiliation Country:	Not reported
Affiliation Zip:	Not reported
Affiliation Phone:	,
Affiliation Type Desc:	Facility Mailing Address
Entity Name:	Mailing Address
Entity Title:	Not reported
Affiliation Address:	715 14th Street
Affiliation City:	Modesto
Affiliation State:	CA
Affiliation Country:	Not reported
Affiliation Zip:	95354
Affiliation Phone:	,
Affiliation Type Desc:	Operator
Entity Name:	Mister Car Wash
Entity Title:	Not reported
Affiliation Address:	Not reported
Affiliation City:	Not reported
Affiliation State:	Not reported
Affiliation Country:	Not reported
Affiliation Zip:	Not reported
Affiliation Phone:	(661) 578-6707,

E51 **CWP CALIFORNIA CORP DBA MISTER CAR WASH OLIVE** **RCRA NonGen / NLR** **1024867334**
WNW **5375 OLIVE DR** **CAL000435927**
1/8-1/4 **BAKERSFIELD, CA 93308**
0.162 mi.
856 ft. **Site 2 of 10 in cluster E**

Relative: RCRA NonGen / NLR:
Lower

Date Form Received by Agency:	20180508
Handler Name:	CWP CALIFORNIA CORP DBA MISTER CAR WASH OLIVE
Handler Address:	5375 OLIVE DR
Handler City,State,Zip:	BAKERSFIELD, CA 93308
EPA ID:	CAL000435927

Actual:
430 ft.

CWP CALIFORNIA CORP DBA MISTER CAR WASH OLIVE (Continued) **1024867334**

Contact Name:	BRAUILO RODRIGUEZ
Contact Address:	3201 PANAMA LANE
Contact City,State,Zip:	BAKERSFIELD, CA 93313
Contact Telephone:	661-837-9485
Contact Fax:	Not reported
Contact Email:	BALVAREZRODRIGUEZ@MISTERCARWASH.COM
Contact Title:	Not reported
EPA Region:	09
Land Type:	Not reported
Federal Waste Generator Description:	Not a generator, verified
Non-Notifier:	Not reported
Biennial Report Cycle:	Not reported
Accessibility:	Not reported
Active Site Indicator:	Handler Activities
State District Owner:	Not reported
State District:	Not reported
Mailing Address:	222 E FIFTH ST
Mailing City,State,Zip:	TUCSON, AZ 85705
Owner Name:	CWP CA CORP DBA MISTER CAR WASH
Owner Type:	Other
Operator Name:	BRAUILO RODRIGUEZ
Operator Type:	Other
Short-Term Generator Activity:	No
Importer Activity:	No
Mixed Waste Generator:	No
Transporter Activity:	No
Transfer Facility Activity:	No
Recycler Activity with Storage:	No
Small Quantity On-Site Burner Exemption:	No
Smelting Melting and Refining Furnace Exemption:	No
Underground Injection Control:	No
Off-Site Waste Receipt:	No
Universal Waste Indicator:	Yes
Universal Waste Destination Facility:	Yes
Federal Universal Waste:	No
Active Site Fed-Reg Treatment Storage and Disposal Facility:	Not reported
Active Site Converter Treatment storage and Disposal Facility:	Not reported
Active Site State-Reg Treatment Storage and Disposal Facility:	Not reported
Active Site State-Reg Handler:	---
Federal Facility Indicator:	Not reported
Hazardous Secondary Material Indicator:	N
Sub-Part K Indicator:	Not reported
Commercial TSD Indicator:	No
Treatment Storage and Disposal Type:	Not reported
2018 GPRA Permit Baseline:	Not on the Baseline
2018 GPRA Renewals Baseline:	Not on the Baseline
Permit Renewals Workload Universe:	Not reported
Permit Workload Universe:	Not reported
Permit Progress Universe:	Not reported
Post-Closure Workload Universe:	Not reported
Closure Workload Universe:	Not reported
202 GPRA Corrective Action Baseline:	No
Corrective Action Workload Universe:	No
Subject to Corrective Action Universe:	No
Non-TSDFs Where RCRA CA has Been Imposed Universe:	No
TSDFs Potentially Subject to CA Under 3004 (u)/(v) Universe:	No
TSDFs Only Subject to CA under Discretionary Auth Universe:	No

CWP CALIFORNIA CORP DBA MISTER CAR WASH OLIVE (Continued) **1024867334**

Corrective Action Priority Ranking:	No NCAPS ranking
Environmental Control Indicator:	No
Institutional Control Indicator:	No
Human Exposure Controls Indicator:	N/A
Groundwater Controls Indicator:	N/A
Operating TSDF Universe:	Not reported
Full Enforcement Universe:	Not reported
Significant Non-Complier Universe:	No
Unaddressed Significant Non-Complier Universe:	No
Addressed Significant Non-Complier Universe:	No
Significant Non-Complier With a Compliance Schedule Universe:	No
Financial Assurance Required:	Not reported
Handler Date of Last Change:	20180907
Recognized Trader-Importer:	No
Recognized Trader-Exporter:	No
Importer of Spent Lead Acid Batteries:	No
Exporter of Spent Lead Acid Batteries:	No
Recycler Activity Without Storage:	No
Manifest Broker:	No
Sub-Part P Indicator:	No

Handler - Owner Operator:

Owner/Operator Indicator:	Owner
Owner/Operator Name:	CWP CA CORP DBA MISTER CAR WASH
Legal Status:	Other
Date Became Current:	Not reported
Date Ended Current:	Not reported
Owner/Operator Address:	222 E FIFTH ST
Owner/Operator City,State,Zip:	TUCSON, AZ 85705
Owner/Operator Telephone:	520-615-4000
Owner/Operator Telephone Ext:	Not reported
Owner/Operator Fax:	Not reported
Owner/Operator Email:	Not reported

Owner/Operator Indicator:	Operator
Owner/Operator Name:	BRAUILO RODRIGUEZ
Legal Status:	Other
Date Became Current:	Not reported
Date Ended Current:	Not reported
Owner/Operator Address:	3201 PANAMA LANE
Owner/Operator City,State,Zip:	BAKERSFIELD, CA 93313
Owner/Operator Telephone:	661-837-9485
Owner/Operator Telephone Ext:	Not reported
Owner/Operator Fax:	Not reported
Owner/Operator Email:	Not reported

Historic Generators:

Receive Date:	20180508
Handler Name:	CWP CALIFORNIA CORP DBA MISTER CAR WASH OLIVE
Federal Waste Generator Description:	Not a generator, verified
State District Owner:	Not reported
Large Quantity Handler of Universal Waste:	No
Recognized Trader Importer:	No
Recognized Trader Exporter:	No
Spent Lead Acid Battery Importer:	No

CWP CALIFORNIA CORP DBA MISTER CAR WASH OLIVE (Continued) **1024867334**

Spent Lead Acid Battery Exporter: No
Current Record: Yes
Non Storage Recycler Activity: Not reported
Electronic Manifest Broker: Not reported

List of NAICS Codes and Descriptions:
NAICS Code: 811192
NAICS Description: CAR WASHES

Facility Has Received Notices of Violations:
Violations: No Violations Found

Evaluation Action Summary:
Evaluations: No Evaluations Found

F52 **THE VONS COMPANIES INC** **RCRA NonGen / NLR** **1016168101**
NW **5360 OLIVE DR** **FINDS** **CAR000240002**
1/8-1/4 **BAKERSFIELD, CA 93308** **ECHO**
0.170 mi.
899 ft. **Site 1 of 5 in cluster F**

Relative: **Higher**
Actual: **431 ft.**

RCRA NonGen / NLR:

Date Form Received by Agency:		20150617
Handler Name:	VONS STORE #2035	
Handler Address:		5360 OLIVE DR
Handler City,State,Zip:		BAKERSFIELD, CA 93308
EPA ID:		CAR000240002
Contact Name:		KEITH B POWERS
Contact Address:		STONERIDGE MALL RD
Contact City,State,Zip:		PLEASANTON, CA 94588
Contact Telephone:		925-226-5655
Contact Fax:		Not reported
Contact Email:		KEITH.POWERS@SAFEWAY.COM
Contact Title:		ENVIRON COMPL MGR
EPA Region:		09
Land Type:		Private
Federal Waste Generator Description:		Not a generator, verified
Non-Notifier:		Not reported
Biennial Report Cycle:		Not reported
Accessibility:		Not reported
Active Site Indicator:		Not reported
State District Owner:		Not reported
State District:		Not reported
Mailing Address:		STONERIDGE MALL RD
Mailing City,State,Zip:		PLEASANTON, CA 94588
Owner Name:		SAFEWAY INC
Owner Type:		Private
Operator Name:		VONS
Operator Type:		Private
Short-Term Generator Activity:		No
Importer Activity:		No
Mixed Waste Generator:		No
Transporter Activity:		No
Transfer Facility Activity:		No
Recycler Activity with Storage:		No

THE VONS COMPANIES INC (Continued) **1016168101**

Small Quantity On-Site Burner Exemption:	No
Smelting Melting and Refining Furnace Exemption:	No
Underground Injection Control:	No
Off-Site Waste Receipt:	No
Universal Waste Indicator:	No
Universal Waste Destination Facility:	No
Federal Universal Waste:	No
Active Site Fed-Reg Treatment Storage and Disposal Facility:	Not reported
Active Site Converter Treatment storage and Disposal Facility:	Not reported
Active Site State-Reg Treatment Storage and Disposal Facility:	Not reported
Active Site State-Reg Handler:	---
Federal Facility Indicator:	Not reported
Hazardous Secondary Material Indicator:	NN
Sub-Part K Indicator:	Not reported
Commercial TSD Indicator:	No
Treatment Storage and Disposal Type:	Not reported
2018 GPRA Permit Baseline:	Not on the Baseline
2018 GPRA Renewals Baseline:	Not on the Baseline
Permit Renewals Workload Universe:	Not reported
Permit Workload Universe:	Not reported
Permit Progress Universe:	Not reported
Post-Closure Workload Universe:	Not reported
Closure Workload Universe:	Not reported
202 GPRA Corrective Action Baseline:	No
Corrective Action Workload Universe:	No
Subject to Corrective Action Universe:	No
Non-TSDFs Where RCRA CA has Been Imposed Universe:	No
TSDFs Potentially Subject to CA Under 3004 (u)/(v) Universe:	No
TSDFs Only Subject to CA under Discretionary Auth Universe:	No
Corrective Action Priority Ranking:	No NCAPS ranking
Environmental Control Indicator:	No
Institutional Control Indicator:	No
Human Exposure Controls Indicator:	N/A
Groundwater Controls Indicator:	N/A
Operating TSDF Universe:	Not reported
Full Enforcement Universe:	Not reported
Significant Non-Complier Universe:	No
Unaddressed Significant Non-Complier Universe:	No
Addressed Significant Non-Complier Universe:	No
Significant Non-Complier With a Compliance Schedule Universe:	No
Financial Assurance Required:	Not reported
Handler Date of Last Change:	20150720
Recognized Trader-Importer:	No
Recognized Trader-Exporter:	No
Importer of Spent Lead Acid Batteries:	No
Exporter of Spent Lead Acid Batteries:	No
Recycler Activity Without Storage:	Not reported
Manifest Broker:	Not reported
Sub-Part P Indicator:	No

Biennial: List of Years
Year: 2013

Click Here for Biennial Reporting System Data:

Hazardous Waste Summary:

THE VONS COMPANIES INC (Continued) **1016168101**

Waste Code: D001
Waste Description: IGNITABLE WASTE

Waste Code: D002
Waste Description: CORROSIVE WASTE

Waste Code: P001
Waste Description: 2H-1-BENZOPYRAN-2-ONE, 4-HYDROXY-3-(3-OXO-1-PHENYLBUTYL)-, & SALTS, WHEN PRESENT AT CONCENTRATIONS GREATER THAN 0.3% (OR) WARFARIN, & SALTS, WHEN PRESENT AT CONCENTRATIONS GREATER THAN 0.3%

Waste Code: P075
Waste Description: NICOTINE, & SALTS (OR) PYRIDINE, 3-(1-METHYL-2-PYRROLIDINYL)-,(S)-, & SALTS

Handler - Owner Operator:
Owner/Operator Indicator: Owner
Owner/Operator Name: SAFEWAY INC
Legal Status: Private
Date Became Current: 19961216
Date Ended Current: Not reported
Owner/Operator Address: 5918 STONERIDGE MALL RD
Owner/Operator City,State,Zip: PLEASANTON, CA 94588
Owner/Operator Telephone: 925-467-3000
Owner/Operator Telephone Ext: Not reported
Owner/Operator Fax: Not reported
Owner/Operator Email: Not reported

Owner/Operator Indicator: Owner
Owner/Operator Name: SAFEWAY INC
Legal Status: Private
Date Became Current: 19800723
Date Ended Current: Not reported
Owner/Operator Address: 5918 STONERIDGE MALL RD
Owner/Operator City,State,Zip: PLEASANTON, CA 94588
Owner/Operator Telephone: 925-467-3000
Owner/Operator Telephone Ext: Not reported
Owner/Operator Fax: Not reported
Owner/Operator Email: Not reported

Owner/Operator Indicator: Operator
Owner/Operator Name: VONS
Legal Status: Private
Date Became Current: 19800723
Date Ended Current: Not reported
Owner/Operator Address: Not reported
Owner/Operator City,State,Zip: Not reported
Owner/Operator Telephone: Not reported
Owner/Operator Telephone Ext: Not reported
Owner/Operator Fax: Not reported
Owner/Operator Email: Not reported

Owner/Operator Indicator: Operator
Owner/Operator Name: VONS
Legal Status: Private
Date Became Current: 19800101
Date Ended Current: Not reported

THE VONS COMPANIES INC (Continued) **1016168101**

Owner/Operator Address:	Not reported
Owner/Operator City,State,Zip:	Not reported
Owner/Operator Telephone:	Not reported
Owner/Operator Telephone Ext:	Not reported
Owner/Operator Fax:	Not reported
Owner/Operator Email:	Not reported

Owner/Operator Indicator:	Owner
Owner/Operator Name:	SAFEWAY INC
Legal Status:	Private
Date Became Current:	19961216
Date Ended Current:	Not reported
Owner/Operator Address:	5918 STONERIDGE MALL RD
Owner/Operator City,State,Zip:	PLEASANTON, CA 94588
Owner/Operator Telephone:	925-467-3000
Owner/Operator Telephone Ext:	Not reported
Owner/Operator Fax:	Not reported
Owner/Operator Email:	Not reported

Owner/Operator Indicator:	Operator
Owner/Operator Name:	VONS
Legal Status:	Private
Date Became Current:	19800723
Date Ended Current:	Not reported
Owner/Operator Address:	Not reported
Owner/Operator City,State,Zip:	Not reported
Owner/Operator Telephone:	Not reported
Owner/Operator Telephone Ext:	Not reported
Owner/Operator Fax:	Not reported
Owner/Operator Email:	Not reported

Historic Generators:

Receive Date:	20140301
Handler Name: VONS STORE #2035	
Federal Waste Generator Description:	Conditionally Exempt Small Quantity Generator
State District Owner:	Not reported
Large Quantity Handler of Universal Waste:	No
Recognized Trader Importer:	No
Recognized Trader Exporter:	No
Spent Lead Acid Battery Importer:	No
Spent Lead Acid Battery Exporter:	No
Current Record:	No
Non Storage Recycler Activity:	Not reported
Electronic Manifest Broker:	Not reported

Receive Date:	20130619
Handler Name: VONS STORE NO 2035	
Federal Waste Generator Description:	Large Quantity Generator
State District Owner:	Not reported
Large Quantity Handler of Universal Waste:	No
Recognized Trader Importer:	No
Recognized Trader Exporter:	No
Spent Lead Acid Battery Importer:	No
Spent Lead Acid Battery Exporter:	No
Current Record:	No
Non Storage Recycler Activity:	Not reported
Electronic Manifest Broker:	Not reported

THE VONS COMPANIES INC (Continued) **1016168101**

Receive Date:	20150617
Handler Name: VONS STORE #2035	
Federal Waste Generator Description:	Not a generator, verified
State District Owner:	Not reported
Large Quantity Handler of Universal Waste:	No
Recognized Trader Importer:	No
Recognized Trader Exporter:	No
Spent Lead Acid Battery Importer:	No
Spent Lead Acid Battery Exporter:	No
Current Record:	Yes
Non Storage Recycler Activity:	Not reported
Electronic Manifest Broker:	Not reported

List of NAICS Codes and Descriptions:

NAICS Code:	44511
NAICS Description:	SUPERMARKETS AND OTHER GROCERY RETAILERS (EXCEPT CONVENIENCE RETAILERS)

Facility Has Received Notices of Violations:

Violations:	No Violations Found

Evaluation Action Summary:

Evaluations:	No Evaluations Found

FINDS:

Registry ID: 110054286205

Click Here:

Environmental Interest/Information System:

AIR EMISSIONS CLASSIFICATION UNKNOWN
RCRAInfo is a national information system that supports the Resource Conservation and Recovery Act (RCRA) program through the tracking of events and activities related to facilities that generate, transport, and treat, store, or dispose of hazardous waste. RCRAInfo allows RCRA program staff to track the notification, permit, compliance, and corrective action activities required under RCRA.
HAZARDOUS WASTE BIENNIAL REPORTER

Click this hyperlink while viewing on your computer to access additional FINDS: detail in the EDR Site Report.

ECHO:

Envid:	1016168101
Registry ID:	110054286205
DFR URL:	http://echo.epa.gov/detailed-facility-report?fid=110054286205
Name:	THE VONS COMPANIES INC
Address:	5360 OLIVE DR
City,State,Zip:	BAKERSFIELD, CA 93308

F53 **DOLLAR TREE #01255** **RCRA NonGen / NLR** **1024861602**
NW **5360 OLIVE DR STE B** **CAL000430087**
1/8-1/4 **BAKERSFIELD, CA 93308**
0.170 mi.
899 ft. **Site 2 of 5 in cluster F**

Relative: **Higher**

Actual: **431 ft.**

RCRA NonGen / NLR:

Date Form Received by Agency:		20170815
Handler Name:	DOLLAR TREE #01255	
Handler Address:		5360 OLIVE DR STE B
Handler City,State,Zip:		BAKERSFIELD, CA 93308
EPA ID:		CAL000430087
Contact Name:		STEPHANIE CAIATI
Contact Address:		500 VOLVO PKWY
Contact City,State,Zip:		CHESAPEAKE, VA 23320
Contact Telephone:		757-321-5547
Contact Fax:		757-321-5160
Contact Email:		SCAIATI@DOLLARTREE.COM
Contact Title:		Not reported
EPA Region:		09
Land Type:		Not reported
Federal Waste Generator Description:		Not a generator, verified
Non-Notifier:		Not reported
Biennial Report Cycle:		Not reported
Accessibility:		Not reported
Active Site Indicator:		Handler Activities
State District Owner:		Not reported
State District:		Not reported
Mailing Address:		500 VOLVO PKWY
Mailing City,State,Zip:		CHESAPEAKE, VA 23320
Owner Name:		DOLLAR TREE STORES INC
Owner Type:		Other
Operator Name:		STEPHANIE CAIATI
Operator Type:		Other
Short-Term Generator Activity:		No
Importer Activity:		No
Mixed Waste Generator:		No
Transporter Activity:		No
Transfer Facility Activity:		No
Recycler Activity with Storage:		No
Small Quantity On-Site Burner Exemption:		No
Smelting Melting and Refining Furnace Exemption:		No
Underground Injection Control:		No
Off-Site Waste Receipt:		No
Universal Waste Indicator:		Yes
Universal Waste Destination Facility:		Yes
Federal Universal Waste:		No
Active Site Fed-Reg Treatment Storage and Disposal Facility:		Not reported
Active Site Converter Treatment storage and Disposal Facility:		Not reported
Active Site State-Reg Treatment Storage and Disposal Facility:		Not reported
Active Site State-Reg Handler:		---
Federal Facility Indicator:		Not reported
Hazardous Secondary Material Indicator:		N
Sub-Part K Indicator:		Not reported
Commercial TSD Indicator:		No
Treatment Storage and Disposal Type:		Not reported
2018 GPRA Permit Baseline:		Not on the Baseline
2018 GPRA Renewals Baseline:		Not on the Baseline
Permit Renewals Workload Universe:		Not reported

DOLLAR TREE #01255 (Continued) **1024861602**

Permit Workload Universe:	Not reported
Permit Progress Universe:	Not reported
Post-Closure Workload Universe:	Not reported
Closure Workload Universe:	Not reported
202 GPRA Corrective Action Baseline:	No
Corrective Action Workload Universe:	No
Subject to Corrective Action Universe:	No
Non-TSDFs Where RCRA CA has Been Imposed Universe:	No
TSDFs Potentially Subject to CA Under 3004 (u)/(v) Universe:	No
TSDFs Only Subject to CA under Discretionary Auth Universe:	No
Corrective Action Priority Ranking:	No NCAPS ranking
Environmental Control Indicator:	No
Institutional Control Indicator:	No
Human Exposure Controls Indicator:	N/A
Groundwater Controls Indicator:	N/A
Operating TSDF Universe:	Not reported
Full Enforcement Universe:	Not reported
Significant Non-Complier Universe:	No
Unaddressed Significant Non-Complier Universe:	No
Addressed Significant Non-Complier Universe:	No
Significant Non-Complier With a Compliance Schedule Universe:	No
Financial Assurance Required:	Not reported
Handler Date of Last Change:	20180907
Recognized Trader-Importer:	No
Recognized Trader-Exporter:	No
Importer of Spent Lead Acid Batteries:	No
Exporter of Spent Lead Acid Batteries:	No
Recycler Activity Without Storage:	No
Manifest Broker:	No
Sub-Part P Indicator:	No

Handler - Owner Operator:

Owner/Operator Indicator:	Operator
Owner/Operator Name:	STEPHANIE CAIATI
Legal Status:	Other
Date Became Current:	Not reported
Date Ended Current:	Not reported
Owner/Operator Address:	500 VOLVO PKWY
Owner/Operator City,State,Zip:	CHESAPEAKE, VA 23320
Owner/Operator Telephone:	757-321-5547
Owner/Operator Telephone Ext:	Not reported
Owner/Operator Fax:	Not reported
Owner/Operator Email:	Not reported

Owner/Operator Indicator:	Owner
Owner/Operator Name:	DOLLAR TREE STORES INC
Legal Status:	Other
Date Became Current:	Not reported
Date Ended Current:	Not reported
Owner/Operator Address:	500 VOLVO PKWY
Owner/Operator City,State,Zip:	CHESAPEAKE, VA 23320
Owner/Operator Telephone:	757-321-5000
Owner/Operator Telephone Ext:	Not reported
Owner/Operator Fax:	Not reported
Owner/Operator Email:	Not reported

DOLLAR TREE #01255 (Continued) **1024861602**

Historic Generators:
Receive Date: 20170815
Handler Name: DOLLAR TREE #01255
Federal Waste Generator Description: Not a generator, verified
State District Owner: Not reported
Large Quantity Handler of Universal Waste: No
Recognized Trader Importer: No
Recognized Trader Exporter: No
Spent Lead Acid Battery Importer: No
Spent Lead Acid Battery Exporter: No
Current Record: Yes
Non Storage Recycler Activity: Not reported
Electronic Manifest Broker: Not reported

List of NAICS Codes and Descriptions:
NAICS Code: 56299
NAICS Description: ALL OTHER WASTE MANAGEMENT SERVICES

Facility Has Received Notices of Violations:
Violations: No Violations Found

Evaluation Action Summary:
Evaluations: No Evaluations Found

F54 **DOLLAR TREE #01255** **CERS HAZ WASTE** **S123635803**
NW **5360 OLIVE DR STE B** **CUPA Listings** **N/A**
1/8-1/4 **BAKERSFIELD, CA 93308** **HAZNET**
0.170 mi. **CERS**
899 ft. **Site 3 of 5 in cluster F** **HWTS**

Relative:
Higher

Actual:
431 ft.

CERS HAZ WASTE:
Name: DOLLAR TREE #01255
Address: 5360 OLIVE DR STE B
City,State,Zip: BAKERSFIELD, CA 93308
Site ID: 428915
CERS ID: 10173401
CERS Description: Hazardous Waste Generator

KERN CO CUPA:
Facility ID: FA0038396
CERS ID: 10173401
Name: DOLLAR TREE #01255
Address: 5360 OLIVE DR STE B
Address 2: Not reported
City,State,Zip: BAKERSFIELD, CA
Billing Status: Active, billable
Program Element: BUS PLAN SMALL LOW RISK 1 UNIT
Program Element Code: CB1T
HMIRRP Due Date: Not reported
Current Inspection Date: 11/1/2022
Employee: TEANEY
Mailing Address: 500 Volvo Parkway
Mailing Address 2: Not reported
Mailing City: Chesapeake

DOLLAR TREE #01255 (Continued) **S123635803**

Mailing State: VA
Mailing Zip: 23320

HAZNET:
Name: DOLLAR TREE #01255
Address: 5360 OLIVE DR STE B
Address 2: Not reported
City,State,Zip: BAKERSFIELD, CA 233201604
Contact: ANGELA JONES
Telephone: 7573215761
Mailing Name: Not reported
Mailing Address: 500 VOLVO PKWY

Year: 2019
Gepaid: CAL000430087
TSD EPA ID: CAD008364432
CA Waste Code: 331 - Off-specification, aged or surplus organics
Disposal Method: H141 - Storage, Bulking, And/Or Transfer Off Site--No Treatment/Reovery (H010-H129) Or (H131-H135)
Tons: 0.01000

Year: 2019
Gepaid: CAL000430087
TSD EPA ID: CAD008364432
CA Waste Code: 214 - Unspecified solvent mixture
Disposal Method: H141 - Storage, Bulking, And/Or Transfer Off Site--No Treatment/Reovery (H010-H129) Or (H131-H135)
Tons: 0.01250

Year: 2019
Gepaid: CAL000430087
TSD EPA ID: CAD008364432
CA Waste Code: 122 - Alkaline solution without metals pH >= 12.5
Disposal Method: H141 - Storage, Bulking, And/Or Transfer Off Site--No Treatment/Reovery (H010-H129) Or (H131-H135)
Tons: 0.05950

Year: 2019
Gepaid: CAL000430087
TSD EPA ID: AZR000515924
CA Waste Code: 331 - Off-specification, aged or surplus organics
Disposal Method: H141 - Storage, Bulking, And/Or Transfer Off Site--No Treatment/Reovery (H010-H129) Or (H131-H135)
Tons: 0.13050

Year: 2018
Gepaid: CAL000430087
TSD EPA ID: CAD008364432
CA Waste Code: 122 - Alkaline solution without metals pH >= 12.5
Disposal Method: H141 - Storage, Bulking, And/Or Transfer Off Site--No Treatment/Reovery (H010-H129) Or (H131-H135)
Tons: 0.03900

Year: 2018
Gepaid: CAL000430087
TSD EPA ID: AZR000515924
CA Waste Code: 331 - Off-specification, aged or surplus organics

DOLLAR TREE #01255 (Continued) **S123635803**

Disposal Method:	H141 - Storage, Bulking, And/Or Transfer Off Site--No Treatment/Reovery (H010-H129) Or (H131-H135)
Tons:	0.03050
Year:	2018
Gepaid:	CAL000430087
TSD EPA ID:	NVD980895338
CA Waste Code:	331 - Off-specification, aged or surplus organics
Disposal Method:	H141 - Storage, Bulking, And/Or Transfer Off Site--No Treatment/Reovery (H010-H129) Or (H131-H135)
Tons:	0.01050
Year:	2018
Gepaid:	CAL000430087
TSD EPA ID:	NVD980895338
CA Waste Code:	214 - Unspecified solvent mixture
Disposal Method:	H141 - Storage, Bulking, And/Or Transfer Off Site--No Treatment/Reovery (H010-H129) Or (H131-H135)
Tons:	0.02750
Year:	2017
Gepaid:	CAL000430087
TSD EPA ID:	CAD008364432
CA Waste Code:	331 - Off-specification, aged or surplus organics
Disposal Method:	H141 - Storage, Bulking, And/Or Transfer Off Site--No Treatment/Reovery (H010-H129) Or (H131-H135)
Tons:	0.008
Year:	2017
Gepaid:	CAL000430087
TSD EPA ID:	CAD008364432
CA Waste Code:	214 - Unspecified solvent mixture
Disposal Method:	H141 - Storage, Bulking, And/Or Transfer Off Site--No Treatment/Reovery (H010-H129) Or (H131-H135)
Tons:	0.008

Click this hyperlink while viewing on your computer to access
1 additional CA HAZNET: record(s) in the EDR Site Report.

Additional Info:

Year:	2017
Gen EPA ID:	CAL000430087
Shipment Date:	20171129
Creation Date:	Not reported
Receipt Date:	Not reported
Manifest ID:	010114066FLE
Trans EPA ID:	MNS000110924
Trans Name:	STERICYCLE SPECIALTY WASTE SOLUTIONS INC
Trans 2 EPA ID:	NED986382133
Trans 2 Name:	SMITH SYSTEMS TRANSPORTATION
TSDF EPA ID:	CAD008364432
Trans Name:	RHO CHEM LLC
TSDF Alt EPA ID:	Not reported
TSDF Alt Name:	Not reported
Waste Code Description:	331 - Off-specification, aged, or surplus organics

DOLLAR TREE #01255 (Continued) **S123635803**

RCRA Code:	Not reported
Meth Code:	H141 - Storage, Bulking, And/Or Transfer Off Site--No Treatment/Reovery (H010-H129) Or (H131-H135)
Quantity Tons:	0.04
Waste Quantity:	80
Quantity Unit:	P
Additional Code 1:	Not reported
Additional Code 2:	Not reported
Additional Code 3:	Not reported
Additional Code 4:	Not reported
Additional Code 5:	Not reported
Shipment Date:	20171129
Creation Date:	8/27/2018 18:30:21
Receipt Date:	20171229
Manifest ID:	010114066FLE
Trans EPA ID:	MNS000110924
Trans Name:	STERICYCLE SPECIALTY WASTE SOLUTIONS INC
Trans 2 EPA ID:	NED986382133
Trans 2 Name:	SMITH SYSTEMS TRANSPORTATION
TSDF EPA ID:	CAD008364432
Trans Name:	RHO CHEM LLC
TSDF Alt EPA ID:	Not reported
TSDF Alt Name:	Not reported
Waste Code Description:	331 - Off-specification, aged, or surplus organics
RCRA Code:	D001
Meth Code:	H141 - Storage, Bulking, And/Or Transfer Off Site--No Treatment/Reovery (H010-H129) Or (H131-H135)
Quantity Tons:	0.001
Waste Quantity:	2
Quantity Unit:	P
Additional Code 1:	Not reported
Additional Code 2:	Not reported
Additional Code 3:	Not reported
Additional Code 4:	Not reported
Additional Code 5:	Not reported
Shipment Date:	20171129
Creation Date:	8/27/2018 18:30:21
Receipt Date:	20171229
Manifest ID:	010114066FLE
Trans EPA ID:	MNS000110924
Trans Name:	STERICYCLE SPECIALTY WASTE SOLUTIONS INC
Trans 2 EPA ID:	NED986382133
Trans 2 Name:	SMITH SYSTEMS TRANSPORTATION
TSDF EPA ID:	CAD008364432
Trans Name:	RHO CHEM LLC
TSDF Alt EPA ID:	Not reported
TSDF Alt Name:	Not reported
Waste Code Description:	331 - Off-specification, aged, or surplus organics
RCRA Code:	Not reported
Meth Code:	H141 - Storage, Bulking, And/Or Transfer Off Site--No Treatment/Reovery (H010-H129) Or (H131-H135)
Quantity Tons:	0.007
Waste Quantity:	14
Quantity Unit:	P
Additional Code 1:	Not reported

DOLLAR TREE #01255 (Continued) **S123635803**

Additional Code 2:	Not reported
Additional Code 3:	Not reported
Additional Code 4:	Not reported
Additional Code 5:	Not reported
Shipment Date:	20171129
Creation Date:	8/27/2018 18:30:21
Receipt Date:	20171229
Manifest ID:	010114066FLE
Trans EPA ID:	MNS000110924
Trans Name:	STERICYCLE SPECIALTY WASTE SOLUTIONS INC
Trans 2 EPA ID:	NED986382133
Trans 2 Name:	SMITH SYSTEMS TRANSPORTATION
TSDF EPA ID:	CAD008364432
Trans Name:	RHO CHEM LLC
TSDF Alt EPA ID:	Not reported
TSDF Alt Name:	Not reported
Waste Code Description:	122 - Alkaline solution without metals (pH > 12.5
RCRA Code:	D002
Meth Code:	H141 - Storage, Bulking, And/Or Transfer Off Site--No Treatment/Reovery (H010-H129) Or (H131-H135)
Quantity Tons:	0.006
Waste Quantity:	12
Quantity Unit:	P
Additional Code 1:	Not reported
Additional Code 2:	Not reported
Additional Code 3:	Not reported
Additional Code 4:	Not reported
Additional Code 5:	Not reported
Shipment Date:	20171129
Creation Date:	8/27/2018 18:30:21
Receipt Date:	20171229
Manifest ID:	010114066FLE
Trans EPA ID:	MNS000110924
Trans Name:	STERICYCLE SPECIALTY WASTE SOLUTIONS INC
Trans 2 EPA ID:	NED986382133
Trans 2 Name:	SMITH SYSTEMS TRANSPORTATION
TSDF EPA ID:	CAD008364432
Trans Name:	RHO CHEM LLC
TSDF Alt EPA ID:	Not reported
TSDF Alt Name:	Not reported
Waste Code Description:	214 - Unspecified solvent mixture
RCRA Code:	D035
Meth Code:	H141 - Storage, Bulking, And/Or Transfer Off Site--No Treatment/Reovery (H010-H129) Or (H131-H135)
Quantity Tons:	0.008
Waste Quantity:	16
Quantity Unit:	P
Additional Code 1:	D001
Additional Code 2:	Not reported
Additional Code 3:	Not reported
Additional Code 4:	Not reported
Additional Code 5:	Not reported

CERS:
Name: DOLLAR TREE #01255

DOLLAR TREE #01255 (Continued) **S123635803**

Address: 5360 OLIVE DR STE B
City,State,Zip: BAKERSFIELD, CA 93308
Site ID: 428915
CERS ID: 10173401
CERS Description: Chemical Storage Facilities

Violations:

Site ID: 428915
Site Name: Dollar Tree #01255
Violation Date: 08-30-2013
Citation: 19 CCR 4 2729.2(a)(3) - California Code of Regulations, Title 19, Chapter 4, Section(s) 2729.2(a)(3)
Violation Description: Failure to complete and/or submit an annotated site map if required by CUPA.
Violation Notes: Returned to compliance on 09/19/2013. OBSERVATION: The on site site map does not have the helium in the warehouse on it. CORRECTIVE ACTION: A complete site map with the location of all hazardous materials on it needs to be kept on site and needs to be uploaded onto CERS.
Violation Division: Kern County Env Health Services Department
Violation Program: HMRRP
Violation Source: CERS,

Site ID: 428915
Site Name: Dollar Tree #01255
Violation Date: 08-30-2013
Citation: HSC 6.95 25504(a) - California Health and Safety Code, Chapter 6.95, Section(s) 25504(a)
Violation Description: Failure to complete and/or submit hazardous material inventory forms for all reportable hazardous materials on site.
Violation Notes: Returned to compliance on 09/19/2013. OBSERVATION: Helium is not listed on the hazardous materials inventory on the California Environmental Reporting System (CERS). CORRECTIVE ACTION: Helium needs to be added onto the hazardous materials inventory on CERS.
Violation Division: Kern County Env Health Services Department
Violation Program: HMRRP
Violation Source: CERS,

Site ID: 428915
Site Name: Dollar Tree #01255
Violation Date: 08-30-2013
Citation: HSC 6.95 25504(c) - California Health and Safety Code, Chapter 6.95, Section(s) 25504(c)
Violation Description: Failure to include an adequate training program in the business plan, which is reasonable and appropriate for the size of the business and the nature of the hazardous material handled.
Violation Notes: Returned to compliance on 09/19/2013. OBSERVATION: An Employee Training Plan could not be found on CERS. CORRECTIVE ACTION: An Employee Training Plan needs to be uploaded onto CERS.
Violation Division: Kern County Env Health Services Department
Violation Program: HMRRP
Violation Source: CERS,

Site ID: 428915
Site Name: Dollar Tree #01255
Violation Date: 03-11-2020
Citation: HSC 6.95 25505(a)(4) - California Health and Safety Code, Chapter 6.95, Section(s) 25505(a)(4)

DOLLAR TREE #01255 (Continued) **S123635803**

Violation Description: Failure to provide initial and annual training to all employees in safety procedures in the event of a release or threatened release of a hazardous material or failure to document and maintain training records for a minimum of three years.
Violation Notes: Returned to compliance on 04/10/2020. OBSERVATION: All employees were not trained in safety procedures in the event of a release or threatened release of a hazardous materials in 2019. Operator provided 2019 employee training logs for managers and three employees only. All employees must be trained annually. CORRECTIVE ACTION: Send documentation of employee training regarding hazardous materials for all current employees to teaneyd@kerncounty.com.
Violation Division: Kern County Env Health Services Department
Violation Program: HMRRP
Violation Source: CERS,

Site ID: 428915
Site Name: Dollar Tree #01255
Violation Date: 03-11-2020
Citation: HSC 6.95 25508(a)(1) - California Health and Safety Code, Chapter 6.95, Section(s) 25508(a)(1)
Violation Description: Failure to complete and electronically submit the Business Activities Page and/or Business Owner Operator Identification Page.
Violation Notes: Returned to compliance on 04/10/2020. OBSERVATION: The Primary Emergency Contact and Secondary Emergency Contact reported in California Environmental Reporting System (CERS) are third party firms and have limited knowledge of the facility. The Primary Emergency Contact and Secondary Emergency Contact must be contacts from the facility (i.e. who should first responders contact if an emergency occurs at the facility). CORRECTIVE ACTION: Correct the Primary Emergency Contact and the Secondary Emergency Contact on the Business Owner/Operator page in CERS and resubmit all elements once corrections have been made.
Violation Division: Kern County Env Health Services Department
Violation Program: HMRRP
Violation Source: CERS,

Evaluation:
Eval General Type: Compliance Evaluation Inspection
Eval Date: 08-30-2013
Violations Found: No
Eval Type: Routine done by local agency
Eval Notes: Not reported
Eval Division: Kern County Env Health Services Department
Eval Program: HW
Eval Source: CERS,

Eval General Type: Compliance Evaluation Inspection
Eval Date: 03-11-2020
Violations Found: Yes
Eval Type: Routine done by local agency
Eval Notes: Not reported
Eval Division: Kern County Env Health Services Department
Eval Program: HMRRP
Eval Source: CERS,

Eval General Type: Compliance Evaluation Inspection
Eval Date: 08-30-2013

DOLLAR TREE #01255 (Continued) **S123635803**

Violations Found: Yes
Eval Type: Routine done by local agency
Eval Notes: Not reported
Eval Division: Kern County Env Health Services Department
Eval Program: HMRRP
Eval Source: CERS,

Eval General Type: Compliance Evaluation Inspection
Eval Date: 03-11-2020
Violations Found: No
Eval Type: Routine done by local agency
Eval Notes: Not reported
Eval Division: Kern County Env Health Services Department
Eval Program: HW
Eval Source: CERS,

Enforcement Action:
Site ID: 428915
Site Name: Dollar Tree #01255
Site Address: 5360 OLIVE DR STE B
Site City: BAKERSFIELD
Site Zip: 93308
Enf Action Date: 08-30-2013
Enf Action Type: Notice of Violation (Unified Program)
Enf Action Description: Notice of Violation Issued by the Inspector at the Time of Inspection
Enf Action Notes: Not reported
Enf Action Division: Kern County Env Health Services Department
Enf Action Program: HMRRP
Enf Action Source: CERS,

Affiliation:
Affiliation Type Desc: Facility Mailing Address
Entity Name: Mailing Address
Entity Title: Not reported
Affiliation Address: 500 Volvo Parkway
Affiliation City: Chesapeake
Affiliation State: VA
Affiliation Country: Not reported
Affiliation Zip: 23320
Affiliation Phone: ,

Affiliation Type Desc: Document Preparer
Entity Name: JOSE FIGUEROA
Entity Title: Not reported
Affiliation Address: Not reported
Affiliation City: Not reported
Affiliation State: Not reported
Affiliation Country: Not reported
Affiliation Zip: Not reported
Affiliation Phone: ,

Affiliation Type Desc: Parent Corporation
Entity Name: Dollar Tree Stores, Inc.
Entity Title: Not reported
Affiliation Address: Not reported
Affiliation City: Not reported

DOLLAR TREE #01255 (Continued) **S123635803**

Affiliation State:	Not reported
Affiliation Country:	Not reported
Affiliation Zip:	Not reported
Affiliation Phone:	,
Affiliation Type Desc:	CUPA District
Entity Name:	Kern County Environmental Health Services Departme
Entity Title:	Not reported
Affiliation Address:	2700 M Street, Suite 300
Affiliation City:	Bakersfield
Affiliation State:	CA
Affiliation Country:	Not reported
Affiliation Zip:	93301-2370
Affiliation Phone:	(661) 862-8740,
Affiliation Type Desc:	Environmental Contact
Entity Name:	Stephanie Caiati
Entity Title:	Not reported
Affiliation Address:	500 Volvo Parkwya
Affiliation City:	Chesapeake
Affiliation State:	VA
Affiliation Country:	Not reported
Affiliation Zip:	23320
Affiliation Phone:	,
Affiliation Type Desc:	Identification Signer
Entity Name:	Jose Figueroa
Entity Title:	Manager, EH&S CA
Affiliation Address:	Not reported
Affiliation City:	Not reported
Affiliation State:	Not reported
Affiliation Country:	Not reported
Affiliation Zip:	Not reported
Affiliation Phone:	,
Affiliation Type Desc:	Legal Owner
Entity Name:	Dollar Tree Stores, Inc.
Entity Title:	Not reported
Affiliation Address:	500 Volvo Parkway
Affiliation City:	Chesapeake
Affiliation State:	VA
Affiliation Country:	United States
Affiliation Zip:	23320
Affiliation Phone:	(757) 321-5000,
Affiliation Type Desc:	Operator
Entity Name:	Dollar Tree Store, Inc.
Entity Title:	Not reported
Affiliation Address:	Not reported
Affiliation City:	Not reported
Affiliation State:	Not reported
Affiliation Country:	Not reported
Affiliation Zip:	Not reported
Affiliation Phone:	(757) 321-5000,

DOLLAR TREE #01255 (Continued) **S123635803**

HWTS:

Name:	DOLLAR TREE #01255
Address:	5360 OLIVE DR STE B
Address 2:	Not reported
City,State,Zip:	BAKERSFIELD, CA 93308
EPA ID:	CAL000430087
Inactive Date:	Not reported
Create Date:	08/15/2017
Last Act Date:	09/07/2020
Mailing Name:	Not reported
Mailing Address:	500 VOLVO PKWY
Mailing Address 2:	Not reported
Mailing City,State,Zip:	CHESAPEAKE, VA 233201604
Owner Name:	DOLLAR TREE STORES, INC.
Owner Address:	500 VOLVO PKWY
Owner Address 2:	Not reported
Owner City,State,Zip:	CHESAPEAKE, VA 233201604
Contact Name:	JESSICA DUBUQUE
Contact Address:	500 VOLVO PKWY
Contact Address 2:	Not reported
City,State,Zip:	CHESAPEAKE, VA 233201604

NAICS:

EPA ID:	CAL000430087
Create Date:	2017-08-15 14:55:50.160
NAICS Code:	45299
NAICS Description:	All Other General Merchandise Stores
Issued EPA ID Date:	2017-08-15 14:55:50.15000
Inactive Date:	Not reported
Facility Name:	DOLLAR TREE #01255
Facility Address:	5360 OLIVE DR STE B
Facility Address 2:	Not reported
Facility City:	BAKERSFIELD
Facility County:	Not reported
Facility State:	CA
Facility Zip:	93308

F55 **ROSS DRESS FOR LESS #1996** **RCRA NonGen / NLR** **1024866121**
NW **5360 OLIVE DR** **CAL000434704**
1/8-1/4 **BAKERSFIELD, CA 93308**
0.170 mi.
899 ft. **Site 4 of 5 in cluster F**

Relative:
Higher

Actual:
431 ft.

RCRA NonGen / NLR:

Date Form Received by Agency:	20180404
Handler Name:	ROSS DRESS FOR LESS #1996
Handler Address:	5360 OLIVE DR
Handler City,State,Zip:	BAKERSFIELD, CA 93308
EPA ID:	CAL000434704
Contact Name:	ASHLEY CAMPBELL
Contact Address:	5151 SAN FELIPE ST STE 1000
Contact City,State,Zip:	HOUSTON, TX 77056
Contact Telephone:	713-985-5472
Contact Fax:	Not reported
Contact Email:	ASHLEY.CAMPBELL@STERICYCLE.COM
Contact Title:	Not reported
EPA Region:	09

ROSS DRESS FOR LESS #1996 (Continued) **1024866121**

Land Type:	Not reported
Federal Waste Generator Description:	Not a generator, verified
Non-Notifier:	Not reported
Biennial Report Cycle:	Not reported
Accessibility:	Not reported
Active Site Indicator:	Handler Activities
State District Owner:	Not reported
State District:	Not reported
Mailing Address:	5151 SAN FELIPE ST STE 1000
Mailing City,State,Zip:	HOUSTON, TX 77056
Owner Name:	ROSS DRESS FOR LESS INC
Owner Type:	Other
Operator Name:	ASHLEY CAMPBELL
Operator Type:	Other
Short-Term Generator Activity:	No
Importer Activity:	No
Mixed Waste Generator:	No
Transporter Activity:	No
Transfer Facility Activity:	No
Recycler Activity with Storage:	No
Small Quantity On-Site Burner Exemption:	No
Smelting Melting and Refining Furnace Exemption:	No
Underground Injection Control:	No
Off-Site Waste Receipt:	No
Universal Waste Indicator:	Yes
Universal Waste Destination Facility:	Yes
Federal Universal Waste:	No
Active Site Fed-Reg Treatment Storage and Disposal Facility:	Not reported
Active Site Converter Treatment storage and Disposal Facility:	Not reported
Active Site State-Reg Treatment Storage and Disposal Facility:	Not reported
Active Site State-Reg Handler:	---
Federal Facility Indicator:	Not reported
Hazardous Secondary Material Indicator:	N
Sub-Part K Indicator:	Not reported
Commercial TSD Indicator:	No
Treatment Storage and Disposal Type:	Not reported
2018 GPRA Permit Baseline:	Not on the Baseline
2018 GPRA Renewals Baseline:	Not on the Baseline
Permit Renewals Workload Universe:	Not reported
Permit Workload Universe:	Not reported
Permit Progress Universe:	Not reported
Post-Closure Workload Universe:	Not reported
Closure Workload Universe:	Not reported
202 GPRA Corrective Action Baseline:	No
Corrective Action Workload Universe:	No
Subject to Corrective Action Universe:	No
Non-TSDFs Where RCRA CA has Been Imposed Universe:	No
TSDFs Potentially Subject to CA Under 3004 (u)/(v) Universe:	No
TSDFs Only Subject to CA under Discretionary Auth Universe:	No
Corrective Action Priority Ranking:	No NCAPS ranking
Environmental Control Indicator:	No
Institutional Control Indicator:	No
Human Exposure Controls Indicator:	N/A
Groundwater Controls Indicator:	N/A
Operating TSDF Universe:	Not reported
Full Enforcement Universe:	Not reported
Significant Non-Complier Universe:	No

ROSS DRESS FOR LESS #1996 (Continued) **1024866121**

Unaddressed Significant Non-Complier Universe:	No
Addressed Significant Non-Complier Universe:	No
Significant Non-Complier With a Compliance Schedule Universe:	No
Financial Assurance Required:	Not reported
Handler Date of Last Change:	20180907
Recognized Trader-Importer:	No
Recognized Trader-Exporter:	No
Importer of Spent Lead Acid Batteries:	No
Exporter of Spent Lead Acid Batteries:	No
Recycler Activity Without Storage:	No
Manifest Broker:	No
Sub-Part P Indicator:	No

Handler - Owner Operator:

Owner/Operator Indicator:	Owner
Owner/Operator Name:	ROSS DRESS FOR LESS INC
Legal Status:	Other
Date Became Current:	Not reported
Date Ended Current:	Not reported
Owner/Operator Address:	5130 HACIENDA DR
Owner/Operator City,State,Zip:	DUBLIN, CA 94568
Owner/Operator Telephone:	925-965-4831
Owner/Operator Telephone Ext:	Not reported
Owner/Operator Fax:	Not reported
Owner/Operator Email:	Not reported

Owner/Operator Indicator:	Operator
Owner/Operator Name:	ASHLEY CAMPBELL
Legal Status:	Other
Date Became Current:	Not reported
Date Ended Current:	Not reported
Owner/Operator Address:	5151 SAN FELIPE ST STE 1000
Owner/Operator City,State,Zip:	HOUSTON, TX 77056
Owner/Operator Telephone:	713-985-5472
Owner/Operator Telephone Ext:	Not reported
Owner/Operator Fax:	Not reported
Owner/Operator Email:	Not reported

Historic Generators:

Receive Date:	20180404
Handler Name:	ROSS DRESS FOR LESS #1996
Federal Waste Generator Description:	Not a generator, verified
State District Owner:	Not reported
Large Quantity Handler of Universal Waste:	No
Recognized Trader Importer:	No
Recognized Trader Exporter:	No
Spent Lead Acid Battery Importer:	No
Spent Lead Acid Battery Exporter:	No
Current Record:	Yes
Non Storage Recycler Activity:	Not reported
Electronic Manifest Broker:	Not reported

List of NAICS Codes and Descriptions:

NAICS Code:	448140
NAICS Description:	FAMILY CLOTHING STORES

ROSS DRESS FOR LESS #1996 (Continued) **1024866121**

Facility Has Received Notices of Violations:
Violations: No Violations Found

Evaluation Action Summary:
Evaluations: No Evaluations Found

F56 **ROSS DRESS FOR LESS #1996** **CERS HAZ WASTE** **S124442465**
NW **5360 OLIVE DR** **CUPA Listings** **N/A**
1/8-1/4 **BAKERSFIELD, CA 77056** **HAZNET**
0.170 mi. **CERS**
899 ft. **Site 5 of 5 in cluster F** **HWTS**

Relative: Higher
Actual: 431 ft.

CERS HAZ WASTE:
Name: ROSS DRESS FOR LESS #1996
Address: 5360 OLIVE DR
City,State,Zip: BAKERSFIELD, CA 93308
Site ID: 550669
CERS ID: 10811326
CERS Description: Hazardous Waste Generator

KERN CO CUPA:
Facility ID: FA0048687
CERS ID: 10811326
Name: ROSS DRESS FOR LESS #1996
Address: 5360 OLIVE DR
Address 2: Not reported
City,State,Zip: BAKERSFIELD, CA
Billing Status: Active, billable
Program Element: BUS PLAN SMALL LOW RISK 1 UNIT
Program Element Code: CB1T
HMIRRP Due Date: Not reported
Current Inspection Date: 10/1/2023
Employee: TEANEY
Mailing Address: 5130 HACIENDA DRIVE
Mailing Address 2: Not reported
Mailing City: DUBLIN
Mailing State: CA
Mailing Zip: 94568

HAZNET:
Name: ROSS DRESS FOR LESS #1996
Address: 5360 OLIVE DR
Address 2: Not reported
City,State,Zip: BAKERSFIELD, CA 77056
Contact: KATHY HATCH
Telephone: 9259654015
Mailing Name: Not reported
Mailing Address: 5151 SAN FELIPE ST STE 1000

Year: 2019
Gepaid: CAL000434704
TSD EPA ID: AZD081705402
CA Waste Code: 123 - Unspecified alkaline solution
Disposal Method: H141 - Storage, Bulking, And/Or Transfer Off Site--No Treatment/Reovery (H010-H129) Or (H131-H135)

ROSS DRESS FOR LESS #1996 (Continued) **S124442465**

Tons: 0.00150

Year: 2019
Gepaid: CAL000434704
TSD EPA ID: AZR000515924
CA Waste Code: 331 - Off-specification, aged or surplus organics
Disposal Method: H141 - Storage, Bulking, And/Or Transfer Off Site--No Treatment/Reovery (H010-H129) Or (H131-H135)
Tons: 0.22650

Year: 2019
Gepaid: CAL000434704
TSD EPA ID: CAD008364432
CA Waste Code: 122 - Alkaline solution without metals pH >= 12.5
Disposal Method: H141 - Storage, Bulking, And/Or Transfer Off Site--No Treatment/Reovery (H010-H129) Or (H131-H135)
Tons: 0.01000

Year: 2019
Gepaid: CAL000434704
TSD EPA ID: AZD081705402
CA Waste Code: 331 - Off-specification, aged or surplus organics
Disposal Method: H141 - Storage, Bulking, And/Or Transfer Off Site--No Treatment/Reovery (H010-H129) Or (H131-H135)
Tons: 0.01600

Year: 2019
Gepaid: CAL000434704
TSD EPA ID: NVD980895338
CA Waste Code: 331 - Off-specification, aged or surplus organics
Disposal Method: H141 - Storage, Bulking, And/Or Transfer Off Site--No Treatment/Reovery (H010-H129) Or (H131-H135)
Tons: 0.04050

Year: 2019
Gepaid: CAL000434704
TSD EPA ID: AZD081705402
CA Waste Code: 791 - Liquids with pH <= 2
Disposal Method: H141 - Storage, Bulking, And/Or Transfer Off Site--No Treatment/Reovery (H010-H129) Or (H131-H135)
Tons: 0.00150

Year: 2018
Gepaid: CAL000434704
TSD EPA ID: NVD980895338
CA Waste Code: 331 - Off-specification, aged or surplus organics
Disposal Method: H141 - Storage, Bulking, And/Or Transfer Off Site--No Treatment/Reovery (H010-H129) Or (H131-H135)
Tons: 0.00900

Year: 2018
Gepaid: CAL000434704
TSD EPA ID: AZR000515924
CA Waste Code: 331 - Off-specification, aged or surplus organics
Disposal Method: H141 - Storage, Bulking, And/Or Transfer Off Site--No Treatment/Reovery (H010-H129) Or (H131-H135)
Tons: 0.11500

ROSS DRESS FOR LESS #1996 (Continued) **S124442465**

CERS:

Name:	ROSS DRESS FOR LESS #1996
Address:	5360 OLIVE DR
City,State,Zip:	BAKERSFIELD, CA 93308
Site ID:	550669
CERS ID:	10811326
CERS Description:	Chemical Storage Facilities

Evaluation:

Eval General Type:	Compliance Evaluation Inspection
Eval Date:	11-02-2020
Violations Found:	No
Eval Type:	Routine done by local agency
Eval Notes:	Not reported
Eval Division:	Kern County Env Health Services Department
Eval Program:	HW
Eval Source:	CERS,

Eval General Type:	Compliance Evaluation Inspection
Eval Date:	11-02-2020
Violations Found:	No
Eval Type:	Routine done by local agency
Eval Notes:	The Environmental Contact for the facility should not be a third party waste hauler. Please correct the Environmental Contact information on the Business Owner/Operator Identification page in the California Environmental Reporting System (CERS) to a facility/business representative. Please check box 8 under section I. Employee Training on the Emergency Response/Contingency Plan to satisfy reporting requirements. Please discard the old plan from CERS, upload the new/corrected plan into CERS, and resubmit with all other elements once all corrections have been made.
Eval Division:	Kern County Env Health Services Department
Eval Program:	HMRRP
Eval Source:	CERS,

Coordinates:

Site ID:	550669
Facility Name:	ROSS DRESS FOR LESS #1996
Env Int Type Code:	HMBP
Program ID:	10811326
Coord Name:	Not reported
Ref Point Type Desc:	Center of a facility or station.,
Latitude:	35.413270
Longitude:	-119.060990

Affiliation:

Affiliation Type Desc:	Environmental Contact
Entity Name:	ASHLEY CAMPBELL
Entity Title:	Not reported
Affiliation Address:	9950 CHEMICAL ROAD
Affiliation City:	PASADENA
Affiliation State:	TX
Affiliation Country:	Not reported
Affiliation Zip:	77507
Affiliation Phone:	,

ROSS DRESS FOR LESS #1996 (Continued) **S124442465**

Affiliation Type Desc:	Document Preparer
Entity Name:	ASHLEY CAMPBELL
Entity Title:	Not reported
Affiliation Address:	Not reported
Affiliation City:	Not reported
Affiliation State:	Not reported
Affiliation Country:	Not reported
Affiliation Zip:	Not reported
Affiliation Phone:	,

Affiliation Type Desc:	Identification Signer
Entity Name:	Ashley Campbell
Entity Title:	COMPLIANCE&REG AFFAIR SPECIALIST
Affiliation Address:	Not reported
Affiliation City:	Not reported
Affiliation State:	Not reported
Affiliation Country:	Not reported
Affiliation Zip:	Not reported
Affiliation Phone:	,

Affiliation Type Desc:	Legal Owner
Entity Name:	ROSS DRESS FOR LESS INC
Entity Title:	Not reported
Affiliation Address:	5130 HACIENDA DRIVE
Affiliation City:	DUBLIN
Affiliation State:	CA
Affiliation Country:	United States
Affiliation Zip:	94568
Affiliation Phone:	(925) 965-4831,

Affiliation Type Desc:	Parent Corporation
Entity Name:	Ross Stores, Inc.
Entity Title:	Not reported
Affiliation Address:	Not reported
Affiliation City:	Not reported
Affiliation State:	Not reported
Affiliation Country:	Not reported
Affiliation Zip:	Not reported
Affiliation Phone:	,

Affiliation Type Desc:	CUPA District
Entity Name:	Kern County Environmental Health Services Departme
Entity Title:	Not reported
Affiliation Address:	2700 M Street, Suite 300
Affiliation City:	Bakersfield
Affiliation State:	CA
Affiliation Country:	Not reported
Affiliation Zip:	93301-2370
Affiliation Phone:	(661) 862-8740,

Affiliation Type Desc:	Facility Mailing Address
Entity Name:	Mailing Address
Entity Title:	Not reported
Affiliation Address:	5130 HACIENDA DRIVE
Affiliation City:	DUBLIN
Affiliation State:	CA
Affiliation Country:	Not reported

ROSS DRESS FOR LESS #1996 (Continued) **S124442465**

Affiliation Zip:	94568
Affiliation Phone:	,
Affiliation Type Desc:	Operator
Entity Name:	ROSS DRESS FOR LESS #1996
Entity Title:	Not reported
Affiliation Address:	Not reported
Affiliation City:	Not reported
Affiliation State:	Not reported
Affiliation Country:	Not reported
Affiliation Zip:	Not reported
Affiliation Phone:	(661) 393-4581,

HWTS:

Name:	ROSS DRESS FOR LESS #1996
Address:	5360 OLIVE DR
Address 2:	Not reported
City,State,Zip:	BAKERSFIELD, CA 93308
EPA ID:	CAL000434704
Inactive Date:	Not reported
Create Date:	04/04/2018
Last Act Date:	12/14/2020
Mailing Name:	Not reported
Mailing Address:	5130 HACIENDA DR
Mailing Address 2:	Not reported
Mailing City,State,Zip:	DUBLIN, CA 945680000
Owner Name:	ROSS DRESS FOR LESS INC
Owner Address:	5130 HACIENDA DR
Owner Address 2:	Not reported
Owner City,State,Zip:	DUBLIN, CA 94568
Contact Name:	KATHY HATCH
Contact Address:	5130 HACIENDA DR
Contact Address 2:	3RD FLOOR
City,State,Zip:	DUBLIN, CA 94568

NAICS:

EPA ID:	CAL000434704
Create Date:	2018-04-04 14:40:47.567
NAICS Code:	448140
NAICS Description:	Family Clothing Stores
Issued EPA ID Date:	2018-04-04 14:40:47.56700
Inactive Date:	Not reported
Facility Name:	ROSS DRESS FOR LESS #1996
Facility Address:	5360 OLIVE DR
Facility Address 2:	Not reported
Facility City:	BAKERSFIELD
Facility County:	Not reported
Facility State:	CA
Facility Zip:	93308

57
WSW
1/8-1/4
0.181 mi.
954 ft.

CARTER TRACT SITE
MORAGA COURT/VICTOR STREET
BAKERSFIELD, CA 93308

ENVIROSTOR
SCH
CERS

S105628432
N/A

Relative:
Lower

Actual:
428 ft.

ENVIROSTOR:

Name:	CARTER TRACT SITE
Address:	MORAGA COURT/VICTOR STREET
City,State,Zip:	BAKERSFIELD, CA 93308
Facility ID:	15010018
Status:	No Further Action
Status Date:	04/10/2003
Site Code:	104204
Site Type:	School Investigation
Site Type Detailed:	School
Acres:	10.7
NPL:	NO
Regulatory Agencies:	SMBRP
Lead Agency:	SMBRP
Program Manager:	Not reported
Supervisor:	Juan Koponen
Division Branch:	Northern California Schools & Santa Susana
Assembly:	34
Senate:	16
Special Program:	Not reported
Restricted Use:	NO
Site Mgmt Req:	NONE SPECIFIED
Funding:	School District
Latitude:	35.40926
Longitude:	-119.0617
APN:	NONE SPECIFIED
Past Use:	AGRICULTURAL - ROW CROPS
Potential COC:	Arsenic Chlordane DDD DDE DDT Lead Mercury (elemental Methane TPH-diesel TPH-gas TPH-MOTOR OIL Barium and compounds Hydrogen sulfide Not reported
Confirmed COC:	30024-NO 30025-NO 30067-NO 30330-NO 30001-NO 30004-NO 30006-NO 30007-NO 30008-NO 30013-NO 30014-NO 30015-NO 3002502-NO
Potential Description:	SOIL, SV
Alias Name:	BEARDSLEY SCHOOL DISTRICT
Alias Type:	Alternate Name
Alias Name:	BEARDSLEY SD-CARTER TRACT SITE
Alias Type:	Alternate Name
Alias Name:	CARTER TRACT SITE
Alias Type:	Alternate Name
Alias Name:	104204
Alias Type:	Project Code (Site Code)
Alias Name:	15010018
Alias Type:	Envirostor ID Number

Completed Info:

Completed Area Name:	PROJECT WIDE
Completed Sub Area Name:	Not reported
Completed Document Type:	Preliminary Endangerment Assessment Report
Completed Date:	04/10/2003
Comments:	Not reported
Completed Area Name:	PROJECT WIDE
Completed Sub Area Name:	Not reported
Completed Document Type:	Technical Report

CARTER TRACT SITE (Continued) **S105628432**

Completed Date: 04/18/2002
Comments: Not reported

Completed Area Name: PROJECT WIDE
Completed Sub Area Name: Not reported
Completed Document Type: * Workplan
Completed Date: 08/01/2001
Comments: Not reported

Completed Area Name: PROJECT WIDE
Completed Sub Area Name: Not reported
Completed Document Type: Environmental Oversight Agreement
Completed Date: 04/20/2001
Comments: Not reported

Completed Area Name: PROJECT WIDE
Completed Sub Area Name: Not reported
Completed Document Type: Site Inspections/Visit (Non LUR)
Completed Date: 08/21/2001
Comments: Not reported

Completed Area Name: PROJECT WIDE
Completed Sub Area Name: Not reported
Completed Document Type: * Public Participation
Completed Date: 01/14/2003
Comments: Not reported

Completed Area Name: PROJECT WIDE
Completed Sub Area Name: Not reported
Completed Document Type: Cost Recovery Closeout Memo
Completed Date: 04/11/2003
Comments: Not reported

Future Area Name: Not reported
Future Sub Area Name: Not reported
Future Document Type: Not reported
Future Due Date: Not reported
Schedule Area Name: Not reported
Schedule Sub Area Name: Not reported
Schedule Document Type: Not reported
Schedule Due Date: Not reported
Schedule Revised Date: Not reported

SCH:

Name: CARTER TRACT SITE
Address: MORAGA COURT/VICTOR STREET
City,State,Zip: BAKERSFIELD, CA 93308
Facility ID: 15010018
Site Type: School Investigation
Site Type Detail: School
Site Mgmt. Req.: NONE SPECIFIED
Acres: 10.7
National Priorities List: NO
Cleanup Oversight Agencies: SMBRP
Lead Agency: SMBRP
Lead Agency Description: DTSC - Site Cleanup Program

CARTER TRACT SITE (Continued) **S105628432**

Project Manager:	Not reported
Supervisor:	Juan Koponen
Division Branch:	Northern California Schools & Santa Susana
Site Code:	104204
Assembly:	34
Senate:	16
Special Program Status:	Not reported
Status:	No Further Action
Status Date:	04/10/2003
Restricted Use:	NO
Funding:	School District
Latitude:	35.40926
Longitude:	-119.0617
APN:	NONE SPECIFIED
Past Use:	AGRICULTURAL - ROW CROPS
Potential COC:	Arsenic, Chlordane, DDD, DDE, DDT, Lead, Mercury (elemental, Methane, TPH-diesel, TPH-gas, TPH-MOTOR OIL, Barium and compounds, Hydrogen sulfide
Confirmed COC:	30024-NO, 30025-NO, 30067-NO, 30330-NO, 30001-NO, 30004-NO, 30006-NO, 30007-NO, 30008-NO, 30013-NO, 30014-NO, 30015-NO, 3002502-NO Not reported
Potential Description:	SOIL, SV
Alias Name:	BEARDSLEY SCHOOL DISTRICT
Alias Type:	Alternate Name
Alias Name:	BEARDSLEY SD-CARTER TRACT SITE
Alias Type:	Alternate Name
Alias Name:	CARTER TRACT SITE
Alias Type:	Alternate Name
Alias Name:	104204
Alias Type:	Project Code (Site Code)
Alias Name:	15010018
Alias Type:	Envirostor ID Number

Completed Info:

Completed Area Name:	PROJECT WIDE
Completed Sub Area Name:	Not reported
Completed Document Type:	Preliminary Endangerment Assessment Report
Completed Date:	04/10/2003
Comments:	Not reported
Completed Area Name:	PROJECT WIDE
Completed Sub Area Name:	Not reported
Completed Document Type:	Technical Report
Completed Date:	04/18/2002
Comments:	Not reported
Completed Area Name:	PROJECT WIDE
Completed Sub Area Name:	Not reported
Completed Document Type:	* Workplan
Completed Date:	08/01/2001
Comments:	Not reported
Completed Area Name:	PROJECT WIDE
Completed Sub Area Name:	Not reported
Completed Document Type:	Environmental Oversight Agreement
Completed Date:	04/20/2001
Comments:	Not reported

CARTER TRACT SITE (Continued) **S105628432**

Completed Area Name: PROJECT WIDE
Completed Sub Area Name: Not reported
Completed Document Type: Site Inspections/Visit (Non LUR)
Completed Date: 08/21/2001
Comments: Not reported

Completed Area Name: PROJECT WIDE
Completed Sub Area Name: Not reported
Completed Document Type: * Public Participation
Completed Date: 01/14/2003
Comments: Not reported

Completed Area Name: PROJECT WIDE
Completed Sub Area Name: Not reported
Completed Document Type: Cost Recovery Closeout Memo
Completed Date: 04/11/2003
Comments: Not reported

Future Area Name: Not reported
Future Sub Area Name: Not reported
Future Document Type: Not reported
Future Due Date: Not reported
Schedule Area Name: Not reported
Schedule Sub Area Name: Not reported
Schedule Document Type: Not reported
Schedule Due Date: Not reported
Schedule Revised Date: Not reported

CERS:
Name: CARTER TRACT SITE
Address: MORAGA COURT/VICTOR STREET
City,State,Zip: BAKERSFIELD, CA 93308
Site ID: 335825
CERS ID: 15010018
CERS Description: School Investigation

Affiliation:
Affiliation Type Desc: Supervisor
Entity Name: JUAN KOPONEN
Entity Title: Not reported
Affiliation Address: Not reported
Affiliation City: Not reported
Affiliation State: Not reported
Affiliation Country: Not reported
Affiliation Zip: Not reported
Affiliation Phone: ,

G58 **DOLE ENTERPRISE INC** **AST** **A100419484**
NNE **5800 STATE RD** **N/A**
1/8-1/4 **BAKERSFIELD, CA 93308**
0.192 mi.
1014 ft. **Site 1 of 15 in cluster G**

Relative: **Higher**
Actual: **434 ft.**

AST:

Name:	DOLE ENTERPRISE INC
Address:	5800 STATE RD
City/Zip:	BAKERSFIELD,93308
Certified Unified Program Agencies:	Not reported
Owner:	DOLE ENTERPRISE INC
Total Gallons:	Not reported
CERSID:	10232704
Facility ID:	Not reported
Business Name:	DOLE ENTERPRISE INC
Phone:	(661) 589-8088
Fax:	Not reported
Mailing Address:	12850 ALLEN LN
Mailing Address City:	BAKERSFIELD
Mailing Address State:	CA
Mailing Address Zip Code:	93312
Operator Name:	GORDON DOLE
Operator Phone:	(661) 589-8088
Owner Phone:	(661) 589-8088
Owner Mail Address:	12850 ALLEN LN
Owner State:	CA
Owner Zip Code:	93312
Owner Country:	United States
Property Owner Name:	Not reported
Property Owner Phone:	Not reported
Property Owner Mailing Address:	Not reported
Property Owner City:	Not reported
Property Owner Stat :	Not reported
Property Owner Zip Code:	Not reported
Property Owner Country:	Not reported
EPAID:	Not reported

G59 **FAUL F. FOTH** **SWEEPS UST** **S101620635**
NNE **5800 STATE RD** **CA FID UST** **N/A**
1/8-1/4 **BAKERSFIELD, CA 93388**
0.192 mi.
1014 ft. **Site 2 of 15 in cluster G**

Relative: **Higher**
Actual: **434 ft.**

SWEEPS UST:

Name:	PAUL F FOTH
Address:	5800 STATE RD
City:	BAKERSFIELD
Status:	Active
Comp Number:	14616
Number:	9
Board Of Equalization:	Not reported
Referral Date:	08-18-93
Action Date:	12-02-93
Created Date:	09-30-89
Owner Tank Id:	1
SWRCB Tank Id:	15-000-014616-000001
Tank Status:	A
Capacity:	10000
Active Date:	07-01-85

FAUL F. FOTH (Continued) **S101620635**

Tank Use: M.V. FUEL
STG: P
Content: DIESEL
Number Of Tanks: 2

Name: PAUL F FOTH
Address: 5800 STATE RD
City: BAKERSFIELD
Status: Active
Comp Number: 14616
Number: 9
Board Of Equalization: Not reported
Referral Date: 08-18-93
Action Date: 12-02-93
Created Date: 09-30-89
Owner Tank Id: 2
SWRCB Tank Id: 15-000-014616-000002
Tank Status: A
Capacity: 1000
Active Date: 07-01-85
Tank Use: OIL
STG: W
Content: WASTE OIL
Number Of Tanks: Not reported

CA FID UST:
Facility ID: 15001766
Regulated By: UTNKA
Regulated ID: 00014616
Cortese Code: Not reported
SIC Code: Not reported
Facility Phone: 8053995581
Mail To: Not reported
Mailing Address: P O BOX
Mailing Address 2: Not reported
Mailing City,St,Zip: BAKERSFIELD 93388
Contact: Not reported
Contact Phone: Not reported
DUNs Number: Not reported
NPDES Number: Not reported
EPA ID: Not reported
Comments: Not reported
Status: Active

G60 **BILLS HOT OIL SERVICE INC** **CUPA Listings** **S121771542**
NNE **5800 STATE RD 4** **CERS** **N/A**
1/8-1/4 **BAKERSFIELD, CA 93308**
0.192 mi.
1014 ft. **Site 3 of 15 in cluster G**

Relative:
Higher

Actual:
434 ft.

KERN CO CUPA:
Facility ID: FA0004053
CERS ID: 10235278
Name: BILLS HOT OIL SERVICE INC
Address: 5800 STATE RD 4
Address 2: 5800 STATE RD 4
City,State,Zip: BAKERSFIELD, CA

BILLS HOT OIL SERVICE INC (Continued) **S121771542**

Billing Status:	Active, billable
Program Element:	BUS PLAN SMALL LOW RISK 1 UNIT
Program Element Code:	CB1T
HMIRRP Due Date:	2/28/2013
Current Inspection Date:	4/1/2022
Employee:	TEANEY
Mailing Address:	39201 Anne Jeanette St
Mailing Address 2:	Not reported
Mailing City:	Caliente
Mailing State:	CA
Mailing Zip:	93518

CERS:

Name:	BILLS HOT OIL SERVICE INC
Address:	5800 STATE RD 4
City,State,Zip:	BAKERSFIELD, CA 93308
Site ID:	387891
CERS ID:	10235278
CERS Description:	Chemical Storage Facilities

Violations:

Site ID:	387891
Site Name:	BILLS HOT OIL SERVICE INC
Violation Date:	06-03-2013
Citation:	HSC 6.95 25504(b) - California Health and Safety Code, Chapter 6.95, Section(s) 25504(b)
Violation Description:	Failure to include adequate emergency response procedures in the business plan for a release or threatened release.
Violation Notes:	Returned to compliance on 07/17/2013. A copy of the business plan which includes the contingency plan, site map, and training plan was not available at the time of inspection on site. It was suggested at the time of inspection to keep a copy in the trailer at least, and a copy in each truck if the facility is often unmanned. This must be also uploaded onto CERS.
Violation Division:	Kern County Env Health Services Department
Violation Program:	HMRRP
Violation Source:	CERS,

Site ID:	387891
Site Name:	BILLS HOT OIL SERVICE INC
Violation Date:	06-23-2016
Citation:	HSC 6.95 25508(a)(1) - California Health and Safety Code, Chapter 6.95, Section(s) 25508(a)(1)
Violation Description:	Failure to annually review and electronically certify that the business plan is complete and accurate on or before the annual due date.
Violation Notes:	Returned to compliance on 06/28/2017. Observation: Review of California Environmental Reporting System (CERS) indicates that last annual review and certification of the Hazardous Materials Business Plan (HMBP) was submitted to CERS on 1/20/2015. The annually review and electronically certification is overdue on 1/19/2016. Corrective Action: Immediately update the Hazardous Materials Business Plan (HMBP) and electronically certify that the Hazardous Materials Business Plan (HMBP) is complete, accurate, and up-to-date.
Violation Division:	Kern County Env Health Services Department
Violation Program:	HMRRP
Violation Source:	CERS,

BILLS HOT OIL SERVICE INC (Continued) **S121771542**

Site ID:	387891
Site Name:	BILLS HOT OIL SERVICE INC
Violation Date:	06-03-2013
Citation:	HSC 6.95 25504(c) - California Health and Safety Code, Chapter 6.95, Section(s) 25504(c)
Violation Description:	Failure to include an adequate training program in the business plan, which is reasonable and appropriate for the size of the business and the nature of the hazardous material handled.
Violation Notes:	Returned to compliance on 09/27/2013. A copy of the business plan which includes the contingency plan, site map, and training plan was not available at the time of inspection on site. It was suggested at the time of inspection to keep a copy in the trailer at least, and a copy in each truck if the facility is often unmanned. This must be also uploaded onto CERS.
Violation Division:	Kern County Env Health Services Department
Violation Program:	HMRRP
Violation Source:	CERS,

Site ID:	387891
Site Name:	BILLS HOT OIL SERVICE INC
Violation Date:	06-23-2016
Citation:	HSC 6.95 25508(a)(1) - California Health and Safety Code, Chapter 6.95, Section(s) 25508(a)(1)
Violation Description:	Failure to complete and electronically submit a site map with all required content.
Violation Notes:	Returned to compliance on 06/28/2017. Observation: Review of Site Map submitted to California Environmental Reporting System (CERS) indicates that storage location of these hazardous material inventory are missing: Oxygen Acetylene and Argon/Carbon dioxide mix. Corrective Action: Identify the storage location of these hazardous material inventory in the site map and resubmit to CERS: Oxygen, Acetylene, and Argon/Carbon dioxide mix.
Violation Division:	Kern County Env Health Services Department
Violation Program:	HMRRP
Violation Source:	CERS,

Site ID:	387891
Site Name:	BILLS HOT OIL SERVICE INC
Violation Date:	06-03-2013
Citation:	19 CCR 4 2729.2(a)(3) - California Code of Regulations, Title 19, Chapter 4, Section(s) 2729.2(a)(3)
Violation Description:	Failure to complete and/or submit an annotated site map if required by CUPA.
Violation Notes:	Returned to compliance on 01/27/2014. A copy of the business plan which includes the contingency plan, site map, and training plan was not available at the time of inspection on site. It was suggested at the time of inspection to keep a copy in the trailer at least, and a copy in each truck if the facility is often unmanned.
Violation Division:	Kern County Env Health Services Department
Violation Program:	HMRRP
Violation Source:	CERS,

Site ID:	387891
Site Name:	BILLS HOT OIL SERVICE INC
Violation Date:	06-23-2016
Citation:	HSC 6.95 25508(a)(1) - California Health and Safety Code, Chapter 6.95, Section(s) 25508(a)(1)

BILLS HOT OIL SERVICE INC (Continued) **S121771542**

Violation Description: Failure to complete and electronically submit hazardous material inventory information for all reportable hazardous materials on site at or above reportable quantities.
Violation Notes: Returned to compliance on 06/28/2017. Observation: These Hazardous Materials inventory are observed on site at the time of inspection, however they were not reported and submitted to CERS: Oxygen (400 cubic feet), Acetylene (213 cubic feet), and Argon/Carbon dioxide mix (300 cubic feet). Corrective Action: Add these Hazardous Materials inventory to CERS: Oxygen (400 cubic feet), Acetylene (213 cubic feet), Argon/Carbon dioxide mix (300 cubic feet). Resubmit the updated inventory to CERS.
Violation Division: Kern County Env Health Services Department
Violation Program: HMRRP
Violation Source: CERS,

Site ID: 387891
Site Name: BILLS HOT OIL SERVICE INC
Violation Date: 06-03-2013
Citation: HSC 6.95 Multiple - California Health and Safety Code, Chapter 6.95, Section(s) Multiple
Violation Description: Business Plan Program - Operations/Maintenance - General
Violation Notes: Returned to compliance on 09/27/2013. Facility is operated and maintained to prevent/mitigate fire, explosion, or release of hazardous material or waste which could threaten human health or the environment [Title 22 CCR 66265.31; Title 19 CCR 2731].
Violation Division: Kern County Env Health Services Department
Violation Program: HMRRP
Violation Source: CERS,

Evaluation:
Eval General Type: Other/Unknown
Eval Date: 06-26-2020
Violations Found: No
Eval Type: Other, not routine, done by local agency
Eval Notes: Visited facility to verify closure; called operator to discuss materials left on site.
Eval Division: Kern County Env Health Services Department
Eval Program: HMRRP
Eval Source: CERS,

Eval General Type: Compliance Evaluation Inspection
Eval Date: 04-10-2019
Violations Found: No
Eval Type: Routine done by local agency
Eval Notes: Not reported
Eval Division: Kern County Env Health Services Department
Eval Program: HMRRP
Eval Source: CERS,

Eval General Type: Compliance Evaluation Inspection
Eval Date: 06-03-2013
Violations Found: Yes
Eval Type: Routine done by local agency
Eval Notes: You will have thirty (30) days from the time you receive this inspection report to correct all violations. If you feel you need more time, please submit a Compliance Plan to me and we can discuss an extension. Each violation needs to either be corrected on CERS or have

BILLS HOT OIL SERVICE INC (Continued) **S121771542**

documentation supporting the violations have been properly corrected. Once all violations are corrected, please sign the last page of the inspection report verifying the facility has returned to compliance and send all documentation to this department. Should you have any questions, please feel free to contact me at leesh@co.kern.ca.us or 661-862-8754.

Eval Division: Kern County Env Health Services Department
Eval Program: HMRRP
Eval Source: CERS,

Eval General Type: Compliance Evaluation Inspection
Eval Date: 06-23-2016
Violations Found: Yes
Eval Type: Routine done by local agency
Eval Notes: Not reported
Eval Division: Kern County Env Health Services Department
Eval Program: HMRRP
Eval Source: CERS,

Enforcement Action:
Site ID: 387891
Site Name: BILLS HOT OIL SERVICE INC
Site Address: 5800 STATE RD 4
Site City: BAKERSFIELD
Site Zip: 93308
Enf Action Date: 11-19-2013
Enf Action Type: Notice of Violation (Unified Program)
Enf Action Description: Notice of Violation Issued by the Inspector at the Time of Inspection
Enf Action Notes: Not reported
Enf Action Division: Kern County Env Health Services Department
Enf Action Program: HMRRP
Enf Action Source: CERS,

Affiliation:
Affiliation Type Desc: Environmental Contact
Entity Name: BILL STAMPER
Entity Title: Not reported
Affiliation Address: 39201 Anne Jeanette St
Affiliation City: Caliente
Affiliation State: CA
Affiliation Country: Not reported
Affiliation Zip: 93518
Affiliation Phone: ,

Affiliation Type Desc: Facility Mailing Address
Entity Name: Mailing Address
Entity Title: Not reported
Affiliation Address: 39201 Anne Jeanette St
Affiliation City: Caliente
Affiliation State: CA
Affiliation Country: Not reported
Affiliation Zip: 93518
Affiliation Phone: ,

Affiliation Type Desc: Operator
Entity Name: BILL STAMPER

BILLS HOT OIL SERVICE INC (Continued) **S121771542**

Entity Title:	Not reported
Affiliation Address:	Not reported
Affiliation City:	Not reported
Affiliation State:	Not reported
Affiliation Country:	Not reported
Affiliation Zip:	Not reported
Affiliation Phone:	(661) 578-7988,
Affiliation Type Desc:	Identification Signer
Entity Name:	BILL STAMPER
Entity Title:	OWNER
Affiliation Address:	Not reported
Affiliation City:	Not reported
Affiliation State:	Not reported
Affiliation Country:	Not reported
Affiliation Zip:	Not reported
Affiliation Phone:	,
Affiliation Type Desc:	Parent Corporation
Entity Name:	BILLS HOT OIL SERVICE INC
Entity Title:	Not reported
Affiliation Address:	Not reported
Affiliation City:	Not reported
Affiliation State:	Not reported
Affiliation Country:	Not reported
Affiliation Zip:	Not reported
Affiliation Phone:	,
Affiliation Type Desc:	CUPA District
Entity Name:	Kern County Environmental Health Services Departme
Entity Title:	Not reported
Affiliation Address:	2700 M Street, Suite 300
Affiliation City:	Bakersfield
Affiliation State:	CA
Affiliation Country:	Not reported
Affiliation Zip:	93301-2370
Affiliation Phone:	(661) 862-8740,
Affiliation Type Desc:	Document Preparer
Entity Name:	Bill Stamper
Entity Title:	Not reported
Affiliation Address:	Not reported
Affiliation City:	Not reported
Affiliation State:	Not reported
Affiliation Country:	Not reported
Affiliation Zip:	Not reported
Affiliation Phone:	,
Affiliation Type Desc:	Legal Owner
Entity Name:	BILLS HOT OIL SERVICE INC
Entity Title:	Not reported
Affiliation Address:	39201 Anne Jeanette St
Affiliation City:	Caliente
Affiliation State:	CA
Affiliation Country:	United States
Affiliation Zip:	93518
Affiliation Phone:	(661) 867-2383,

G61 **FAUL F. FOTH** **HIST UST** **U001584918**
NNE **5800 STATE RD** **N/A**
1/8-1/4 **BAKERSFIELD, CA 93388**
0.192 mi.
1014 ft. **Site 4 of 15 in cluster G**

Relative: HIST UST:
Higher

Actual: Name: FAUL F. FOTH
434 ft. Address: 5800 STATE RD
City,State,Zip: BAKERSFIELD, CA 93388
File Number: Not reported
URL: Not reported
Region: STATE
Facility ID: 00000014616
Facility Type: Other
Other Type: RENTAL PROPERTY
Contact Name: Not reported
Telephone: 8053995581
Owner Name: PAUL F. FOTH
Owner Address: 4425 MC CRAY
Owner City,St,Zip: BAKERSFIELD, CA 93308
Total Tanks: 0002

Tank Num: 001
Container Num: 1
Year Installed: 1982
Tank Capacity: 00010000
Tank Used for: PRODUCT
Type of Fuel: DIESEL
Container Construction Thickness: 1/4
Leak Detection: Stock Inventor

Tank Num: 002
Container Num: 2
Year Installed: 1974
Tank Capacity: 00001000
Tank Used for: WASTE
Type of Fuel: WASTE OIL
Container Construction Thickness: 3/16
Leak Detection: 10

G62 **GREAT VALLEY PRODUCTION SERVICES LLC** **CUPA Listings** **S124868386**
NNE **5800 STATE RD** **HWTS** **N/A**
1/8-1/4 **BAKERSFIELD, CA 93308**
0.192 mi.
1014 ft. **Site 5 of 15 in cluster G**

Relative: KERN CO CUPA:
Higher

Actual: Facility ID: FA0002333
434 ft. CERS ID: Not reported
Name: FOTH PROPERTIES
Address: 5800 STATE RD 5
Address 2: Not reported
City,State,Zip: BAKERSFIELD, CA
Billing Status: Inactive, non-billable
Program Element: BUSINESS PLAN
Program Element Code: CB11
HMIRRP Due Date: Not reported
Current Inspection Date: 1/1/2007
Employee: TEANEY

GREAT VALLEY PRODUCTION SERVICES LLC (Continued) **S124868386**

Mailing Address: PO BOX 5755
Mailing Address 2: Not reported
Mailing City: BAKERSFIELD
Mailing State: CA
Mailing Zip: 933885755

Facility ID: FA0005915
CERS ID: 10236391
Name: NEXTEL CA - CELL SITE CA3256
Address: 5800 STATE RD
Address 2: Not reported
City,State,Zip: BAKERSFIELD, CA
Billing Status: Active, exempt from billing
Program Element: BUS PLAN SMALL LOW RISK 1 UNIT
Program Element Code: CB1T
HMIRRP Due Date: 9/30/2013
Current Inspection Date: Not reported
Employee: TEANEY
Mailing Address: PO BOX 7994
Mailing Address 2: KSOPHM0516-5B872
Mailing City: SHAWNEE MISSION
Mailing State: KS
Mailing Zip: 66207

HWTS:
Name: GREAT VALLEY PRODUCTION SERVICES LLC
Address: 5800 STATE RD
Address 2: Not reported
City,State,Zip: BAKERSFIELD, CA 93308
EPA ID: CAL000325167
Inactive Date: 06/30/2011
Create Date: 09/24/2007
Last Act Date: 10/26/2011
Mailing Name: Not reported
Mailing Address: 4550 CALIFORNIA AVE STE 600
Mailing Address 2: Not reported
Mailing City,State,Zip: BAKERSFIELD, CA 933097075
Owner Name: GREAT VALLEY PRODUCTION SVCS LLC
Owner Address: 4550 CALIFORNIA AVE STE 600
Owner Address 2: Not reported
Owner City,State,Zip: BAKERSFIELD, CA 933097075
Contact Name: JOSEPH R KANDLE
Contact Address: 4550 CALIFORNIA AVE STE 600
Contact Address 2: Not reported
City,State,Zip: BAKERSFIELD, CA 933097075

NAICS:
EPA ID: CAL000325167
Create Date: 2007-09-24 13:20:14.850
NAICS Code: 213111
NAICS Description: Drilling Oil and Gas Wells
Issued EPA ID Date: 2007-09-24 13:20:14.80300
Inactive Date: 2011-06-30 00:00:00
Facility Name: GREAT VALLEY PRODUCTION SERVICES LLC
Facility Address: 5800 STATE RD
Facility Address 2: Not reported
Facility City: BAKERSFIELD

GREAT VALLEY PRODUCTION SERVICES LLC (Continued) **S124868386**

Facility County:	Not reported
Facility State:	CA
Facility Zip:	93308

G63 **JRS MOBILE TRUCK SERVICE** **RCRA NonGen / NLR** **1026492223**
NNE **5800 STATE RD** **CAL000457001**
1/8-1/4 **BAKERSFIELD, CA 93308**
0.192 mi.
1014 ft. **Site 6 of 15 in cluster G**

Relative: **Higher**
Actual: **434 ft.**

RCRA NonGen / NLR:

Date Form Received by Agency:	20200923
Handler Name:	JRS MOBILE TRUCK SERVICE
Handler Address:	5800 STATE RD
Handler City,State,Zip:	BAKERSFIELD, CA 93308
EPA ID:	CAL000457001
Contact Name:	JOSE RODRIGUEZ
Contact Address:	5800 STATE RD
Contact City,State,Zip:	BAKERSFIELD, CA 93308
Contact Telephone:	661-805-6903
Contact Fax:	Not reported
Contact Email:	JRSMOBILETRUCKSERVICE@GMAIL.COM
Contact Title:	Not reported
EPA Region:	09
Land Type:	Not reported
Federal Waste Generator Description:	Not a generator, verified
Non-Notifier:	Not reported
Biennial Report Cycle:	Not reported
Accessibility:	Not reported
Active Site Indicator:	Not reported
State District Owner:	Not reported
State District:	Not reported
Mailing Address:	5513 SILVER CROSSING ST
Mailing City,State,Zip:	BAKERSFIELD, CA 93313
Owner Name:	JOSE RODRIGUEZ
Owner Type:	Other
Operator Name:	JOSE RODRIGUEZ
Operator Type:	Other
Short-Term Generator Activity:	No
Importer Activity:	No
Mixed Waste Generator:	No
Transporter Activity:	No
Transfer Facility Activity:	No
Recycler Activity with Storage:	No
Small Quantity On-Site Burner Exemption:	No
Smelting Melting and Refining Furnace Exemption:	No
Underground Injection Control:	No
Off-Site Waste Receipt:	No
Universal Waste Indicator:	No
Universal Waste Destination Facility:	No
Federal Universal Waste:	No
Active Site Fed-Reg Treatment Storage and Disposal Facility:	Not reported
Active Site Converter Treatment storage and Disposal Facility:	Not reported
Active Site State-Reg Treatment Storage and Disposal Facility:	Not reported
Active Site State-Reg Handler:	---
Federal Facility Indicator:	Not reported
Hazardous Secondary Material Indicator:	N

JRS MOBILE TRUCK SERVICE (Continued) **1026492223**

Sub-Part K Indicator:	Not reported
Commercial TSD Indicator:	No
Treatment Storage and Disposal Type:	Not reported
2018 GPRA Permit Baseline:	Not on the Baseline
2018 GPRA Renewals Baseline:	Not on the Baseline
Permit Renewals Workload Universe:	Not reported
Permit Workload Universe:	Not reported
Permit Progress Universe:	Not reported
Post-Closure Workload Universe:	Not reported
Closure Workload Universe:	Not reported
202 GPRA Corrective Action Baseline:	No
Corrective Action Workload Universe:	No
Subject to Corrective Action Universe:	No
Non-TSDFs Where RCRA CA has Been Imposed Universe:	No
TSDFs Potentially Subject to CA Under 3004 (u)/(v) Universe:	No
TSDFs Only Subject to CA under Discretionary Auth Universe:	No
Corrective Action Priority Ranking:	No NCAPS ranking
Environmental Control Indicator:	No
Institutional Control Indicator:	No
Human Exposure Controls Indicator:	N/A
Groundwater Controls Indicator:	N/A
Operating TSDF Universe:	Not reported
Full Enforcement Universe:	Not reported
Significant Non-Complier Universe:	No
Unaddressed Significant Non-Complier Universe:	No
Addressed Significant Non-Complier Universe:	No
Significant Non-Complier With a Compliance Schedule Universe:	No
Financial Assurance Required:	Not reported
Handler Date of Last Change:	20200927
Recognized Trader-Importer:	No
Recognized Trader-Exporter:	No
Importer of Spent Lead Acid Batteries:	No
Exporter of Spent Lead Acid Batteries:	No
Recycler Activity Without Storage:	No
Manifest Broker:	No
Sub-Part P Indicator:	No

Handler - Owner Operator:

Owner/Operator Indicator:	Owner
Owner/Operator Name:	JOSE RODRIGUEZ
Legal Status:	Other
Date Became Current:	Not reported
Date Ended Current:	Not reported
Owner/Operator Address:	5513 SILVER CROSSING ST
Owner/Operator City,State,Zip:	BAKERSFIELD, CA 93313
Owner/Operator Telephone:	661-805-6903
Owner/Operator Telephone Ext:	Not reported
Owner/Operator Fax:	Not reported
Owner/Operator Email:	Not reported

Owner/Operator Indicator:	Operator
Owner/Operator Name:	JOSE RODRIGUEZ
Legal Status:	Other
Date Became Current:	Not reported
Date Ended Current:	Not reported
Owner/Operator Address:	5800 STATE RD

JRS MOBILE TRUCK SERVICE (Continued) **1026492223**

Owner/Operator City,State,Zip: BAKERSFIELD, CA 93308
Owner/Operator Telephone: 661-805-6903
Owner/Operator Telephone Ext: Not reported
Owner/Operator Fax: Not reported
Owner/Operator Email: Not reported

Historic Generators:
Receive Date: 20200923
Handler Name: JRS MOBILE TRUCK SERVICE
Federal Waste Generator Description: Not a generator, verified
State District Owner: Not reported
Large Quantity Handler of Universal Waste: No
Recognized Trader Importer: No
Recognized Trader Exporter: No
Spent Lead Acid Battery Importer: No
Spent Lead Acid Battery Exporter: No
Current Record: Yes
Non Storage Recycler Activity: Not reported
Electronic Manifest Broker: Not reported

List of NAICS Codes and Descriptions:
NAICS Code: 811111
NAICS Description: GENERAL AUTOMOTIVE REPAIR

Facility Has Received Notices of Violations:
Violations: No Violations Found

Evaluation Action Summary:
Evaluations: No Evaluations Found

G64 **DOLE ENTERPRISE INC - STATE RD** **CERS TANKS** **S123100608**
NNE **5800 STATE RD** **CUPA Listings** **N/A**
1/8-1/4 **BAKERSFIELD, CA 93308** **CERS**
0.192 mi. **HWTS**
1014 ft. **Site 7 of 15 in cluster G**

Relative: Higher
Actual: 434 ft.

CERS TANKS:
Name: DOLE ENTERPRISE INC - STATE RD
Address: 5800 STATE RD
City,State,Zip: BAKERSFIELD, CA 93308
Site ID: 391524
CERS ID: 10232704
CERS Description: Aboveground Petroleum Storage

KERN CO CUPA:
Facility ID: FA0001724
CERS ID: 10232704
Name: DOLE ENTERPRISE INC - STATE RD
Address: 5800 STATE RD
Address 2: Not reported
City,State,Zip: BAKERSFIELD, CA
Billing Status: Active, billable
Program Element: BUS PLAN MED LOW RISK 1 UNIT
Program Element Code: CB2T

DOLE ENTERPRISE INC - STATE RD (Continued) **S123100608**

HMIRRP Due Date:	2/28/2013
Current Inspection Date:	2/1/2024
Employee:	TEANEY
Mailing Address:	12850 Allen Ln
Mailing Address 2:	Not reported
Mailing City:	Bakersfield
Mailing State:	CA
Mailing Zip:	93312

CERS:

Name:	DOLE ENTERPRISE INC - STATE RD
Address:	5800 STATE RD
City,State,Zip:	BAKERSFIELD, CA 93308
Site ID:	391524
CERS ID:	10232704
CERS Description:	Chemical Storage Facilities

Violations:

Site ID:	391524
Site Name:	DOLE ENTERPRISE INC - STATE RD
Violation Date:	02-23-2021
Citation:	HSC 6.95 25508(a)(3) - California Health and Safety Code, Chapter 6.95, Section(s) 25508(a)(3)
Violation Description:	Failure to complete and electronically submit the Business Activities Page and/or Business Owner Operator Identification Page.
Violation Notes:	Returned to compliance on 03/17/2021. OBSERVATION: The Environmental Contact information listed on the Business Owner/Operator Identification page in the California Environmental Reporting System (CERS) is incorrect; the person listed no longer works for this company. CORRECTIVE ACTION: Correct the Environmental Contact information and the certification on the Business Owner/Operator Identification page in CERS and resubmit all elements once all corrections have been made.
Violation Division:	Kern County Env Health Services Department
Violation Program:	HMRRP
Violation Source:	CERS,

Site ID:	391524
Site Name:	DOLE ENTERPRISE INC - STATE RD
Violation Date:	04-24-2017
Citation:	HSC 6.95 25508(a)(1) - California Health and Safety Code, Chapter 6.95, Section(s) 25508(a)(1)
Violation Description:	Failure to annually review and electronically certify that the business plan is complete and accurate on or before the annual due date.
Violation Notes:	Returned to compliance on 05/09/2017. Observation: Review of California Environmental Reporting System (CERS) indicates that the last submittal of the Hazardous Materials Inventory was done on March 3, 2016. The facility failed to annually review and electronically certify that the Hazardous Materials Business Plan (HMBP) was complete and accurate on or before March 2, 2017. Corrective Action: Immediately review the CERS and electronically certify that the Hazardous Materials Business Plan (HMBP) is complete and accurate.
Violation Division:	Kern County Env Health Services Department
Violation Program:	HMRRP
Violation Source:	CERS,

DOLE ENTERPRISE INC - STATE RD (Continued) **S123100608**

Evaluation:

Eval General Type:	Compliance Evaluation Inspection
Eval Date:	02-23-2021
Violations Found:	Yes
Eval Type:	Routine done by local agency
Eval Notes:	Reminder: The annual Hazardous Materials Business Plan must be reviewed and certified/submitted between January 1st and March 1st of each year.
Eval Division:	Kern County Env Health Services Department
Eval Program:	HMRRP
Eval Source:	CERS,

Eval General Type:	Compliance Evaluation Inspection
Eval Date:	04-24-2017
Violations Found:	Yes
Eval Type:	Routine done by local agency
Eval Notes:	Not reported
Eval Division:	Kern County Env Health Services Department
Eval Program:	HMRRP
Eval Source:	CERS,

Eval General Type:	Compliance Evaluation Inspection
Eval Date:	06-18-2014
Violations Found:	No
Eval Type:	Routine done by local agency
Eval Notes:	For any questions, please contact Raymond Yim at: 661-862-8766
Eval Division:	Kern County Env Health Services Department
Eval Program:	HMRRP
Eval Source:	CERS,

Affiliation:

Affiliation Type Desc:	Legal Owner
Entity Name:	DOLE ENTERPRISES INC
Entity Title:	Not reported
Affiliation Address:	12850 Allen Ln
Affiliation City:	Bakersfield
Affiliation State:	CA
Affiliation Country:	United States
Affiliation Zip:	93312
Affiliation Phone:	(661) 589-8088,

Affiliation Type Desc:	Identification Signer
Entity Name:	Kayla Lindley
Entity Title:	Environmental Specialist
Affiliation Address:	Not reported
Affiliation City:	Not reported
Affiliation State:	Not reported
Affiliation Country:	Not reported
Affiliation Zip:	Not reported
Affiliation Phone:	,

Affiliation Type Desc:	Operator
Entity Name:	GORDON DOLE
Entity Title:	Not reported
Affiliation Address:	Not reported
Affiliation City:	Not reported

DOLE ENTERPRISE INC - STATE RD (Continued) **S123100608**

Affiliation State:	Not reported
Affiliation Country:	Not reported
Affiliation Zip:	Not reported
Affiliation Phone:	(661) 589-8088,
Affiliation Type Desc:	Parent Corporation
Entity Name:	Dole Enterprise Inc
Entity Title:	Not reported
Affiliation Address:	Not reported
Affiliation City:	Not reported
Affiliation State:	Not reported
Affiliation Country:	Not reported
Affiliation Zip:	Not reported
Affiliation Phone:	,
Affiliation Type Desc:	Environmental Contact
Entity Name:	Kayla Lindley
Entity Title:	Not reported
Affiliation Address:	12850 Allen Ln
Affiliation City:	Bakersfield
Affiliation State:	CA
Affiliation Country:	Not reported
Affiliation Zip:	93312
Affiliation Phone:	,
Affiliation Type Desc:	CUPA District
Entity Name:	Kern County Environmental Health Services Departme
Entity Title:	Not reported
Affiliation Address:	2700 M Street, Suite 300
Affiliation City:	Bakersfield
Affiliation State:	CA
Affiliation Country:	Not reported
Affiliation Zip:	93301-2370
Affiliation Phone:	(661) 862-8740,
Affiliation Type Desc:	Document Preparer
Entity Name:	Kayla Lindley
Entity Title:	Not reported
Affiliation Address:	Not reported
Affiliation City:	Not reported
Affiliation State:	Not reported
Affiliation Country:	Not reported
Affiliation Zip:	Not reported
Affiliation Phone:	,
Affiliation Type Desc:	Facility Mailing Address
Entity Name:	Mailing Address
Entity Title:	Not reported
Affiliation Address:	12850 Allen Ln
Affiliation City:	Bakersfield
Affiliation State:	CA
Affiliation Country:	Not reported
Affiliation Zip:	93312
Affiliation Phone:	,

DOLE ENTERPRISE INC - STATE RD (Continued) **S123100608**

HWTS:

Name:	JRS MOBILE TRUCK SERVICE
Address:	5800 STATE RD
Address 2:	Not reported
City,State,Zip:	BAKERSFIELD, CA 93308
EPA ID:	CAL000457001
Inactive Date:	Not reported
Create Date:	09/23/2020
Last Act Date:	09/23/2020
Mailing Name:	Not reported
Mailing Address:	5513 SILVER CROSSING ST
Mailing Address 2:	Not reported
Mailing City,State,Zip:	BAKERSFIELD, CA 93313
Owner Name:	JOSE RODRIGUEZ
Owner Address:	5513 SILVER CROSSING ST
Owner Address 2:	Not reported
Owner City,State,Zip:	BAKERSFIELD, CA 93313
Contact Name:	JOSE RODRIGUEZ
Contact Address:	5800 STATE RD
Contact Address 2:	Not reported
City,State,Zip:	BAKERSFIELD, CA 93308

NAICS:

EPA ID:	CAL000457001
Create Date:	2020-09-23 15:07:55.430
NAICS Code:	811111
NAICS Description:	General Automotive Repair
Issued EPA ID Date:	2020-09-23 15:07:55.42700
Inactive Date:	Not reported
Facility Name:	JRS MOBILE TRUCK SERVICE
Facility Address:	5800 STATE RD
Facility Address 2:	Not reported
Facility City:	BAKERSFIELD
Facility County:	Not reported
Facility State:	CA
Facility Zip:	93308

G65 **R & M FUEL TRANSPORT INC** **RCRA NonGen / NLR** **1024860239**
NNE **5800 STATE RD SPACE #19** **CAL000428368**
1/8-1/4 **BAKERSFIELD, CA 93308**
0.192 mi.
1014 ft. **Site 8 of 15 in cluster G**

Relative:
Higher

Actual:
434 ft.

RCRA NonGen / NLR:

Date Form Received by Agency:	20170612
Handler Name:	R & M FUEL TRANSPORT INC
Handler Address:	5800 STATE RD SPACE #19
Handler City,State,Zip:	BAKERSFIELD, CA 93308
EPA ID:	CAL000428368
Contact Name:	BRIAN ALDERETE
Contact Address:	5800 STATE RD SPACE #19
Contact City,State,Zip:	BAKERSFIELD, CA 93308
Contact Telephone:	661-578-6464
Contact Fax:	661-489-5532
Contact Email:	BRIAN@RMFUELTRANSPORTS.COM
Contact Title:	Not reported
EPA Region:	09

R & M FUEL TRANSPORT INC (Continued) **1024860239**

Land Type:	Not reported
Federal Waste Generator Description:	Not a generator, verified
Non-Notifier:	Not reported
Biennial Report Cycle:	Not reported
Accessibility:	Not reported
Active Site Indicator:	Handler Activities
State District Owner:	Not reported
State District:	Not reported
Mailing Address:	400 TRUXTUN AVE STE #201
Mailing City,State,Zip:	BAKERSFIELD, CA 93301
Owner Name:	BRIAN ALDERETE
Owner Type:	Other
Operator Name:	BRIAN ALDERETE
Operator Type:	Other
Short-Term Generator Activity:	No
Importer Activity:	No
Mixed Waste Generator:	No
Transporter Activity:	No
Transfer Facility Activity:	No
Recycler Activity with Storage:	No
Small Quantity On-Site Burner Exemption:	No
Smelting Melting and Refining Furnace Exemption:	No
Underground Injection Control:	No
Off-Site Waste Receipt:	No
Universal Waste Indicator:	Yes
Universal Waste Destination Facility:	Yes
Federal Universal Waste:	No
Active Site Fed-Reg Treatment Storage and Disposal Facility:	Not reported
Active Site Converter Treatment storage and Disposal Facility:	Not reported
Active Site State-Reg Treatment Storage and Disposal Facility:	Not reported
Active Site State-Reg Handler:	---
Federal Facility Indicator:	Not reported
Hazardous Secondary Material Indicator:	N
Sub-Part K Indicator:	Not reported
Commercial TSD Indicator:	No
Treatment Storage and Disposal Type:	Not reported
2018 GPRA Permit Baseline:	Not on the Baseline
2018 GPRA Renewals Baseline:	Not on the Baseline
Permit Renewals Workload Universe:	Not reported
Permit Workload Universe:	Not reported
Permit Progress Universe:	Not reported
Post-Closure Workload Universe:	Not reported
Closure Workload Universe:	Not reported
202 GPRA Corrective Action Baseline:	No
Corrective Action Workload Universe:	No
Subject to Corrective Action Universe:	No
Non-TSDFs Where RCRA CA has Been Imposed Universe:	No
TSDFs Potentially Subject to CA Under 3004 (u)/(v) Universe:	No
TSDFs Only Subject to CA under Discretionary Auth Universe:	No
Corrective Action Priority Ranking:	No NCAPS ranking
Environmental Control Indicator:	No
Institutional Control Indicator:	No
Human Exposure Controls Indicator:	N/A
Groundwater Controls Indicator:	N/A
Operating TSDF Universe:	Not reported
Full Enforcement Universe:	Not reported
Significant Non-Complier Universe:	No

R & M FUEL TRANSPORT INC (Continued) **1024860239**

Unaddressed Significant Non-Complier Universe:	No
Addressed Significant Non-Complier Universe:	No
Significant Non-Complier With a Compliance Schedule Universe:	No
Financial Assurance Required:	Not reported
Handler Date of Last Change:	20180907
Recognized Trader-Importer:	No
Recognized Trader-Exporter:	No
Importer of Spent Lead Acid Batteries:	No
Exporter of Spent Lead Acid Batteries:	No
Recycler Activity Without Storage:	No
Manifest Broker:	No
Sub-Part P Indicator:	No

Handler - Owner Operator:

Owner/Operator Indicator:	Owner
Owner/Operator Name:	BRIAN ALDERETE
Legal Status:	Other
Date Became Current:	Not reported
Date Ended Current:	Not reported
Owner/Operator Address:	400 TRUXTUN AVE STE #201
Owner/Operator City,State,Zip:	BAKERSFIELD, CA 93301
Owner/Operator Telephone:	661-281-5611
Owner/Operator Telephone Ext:	Not reported
Owner/Operator Fax:	Not reported
Owner/Operator Email:	Not reported

Owner/Operator Indicator:	Operator
Owner/Operator Name:	BRIAN ALDERETE
Legal Status:	Other
Date Became Current:	Not reported
Date Ended Current:	Not reported
Owner/Operator Address:	5800 STATE RD SPACE #19
Owner/Operator City,State,Zip:	BAKERSFIELD, CA 93308
Owner/Operator Telephone:	661-578-6464
Owner/Operator Telephone Ext:	Not reported
Owner/Operator Fax:	Not reported
Owner/Operator Email:	Not reported

Historic Generators:

Receive Date:	20170612
Handler Name:	R & M FUEL TRANSPORT INC
Federal Waste Generator Description:	Not a generator, verified
State District Owner:	Not reported
Large Quantity Handler of Universal Waste:	No
Recognized Trader Importer:	No
Recognized Trader Exporter:	No
Spent Lead Acid Battery Importer:	No
Spent Lead Acid Battery Exporter:	No
Current Record:	Yes
Non Storage Recycler Activity:	Not reported
Electronic Manifest Broker:	Not reported

List of NAICS Codes and Descriptions:

NAICS Code:	48691
NAICS Description:	PIPELINE TRANSPORTATION OF REFINED PETROLEUM PRODUCTS

R & M FUEL TRANSPORT INC (Continued) **1024860239**

NAICS Code: 486910
NAICS Description: PIPELINE TRANSPORTATION OF REFINED PETROLEUM PRODUCTS

Facility Has Received Notices of Violations:
Violations: No Violations Found

Evaluation Action Summary:
Evaluations: No Evaluations Found

G66 **PAUL F. FOTH** **UST** **U004111537**
NNE **5800 STATE RD** **N/A**
1/8-1/4 **BAKERSFIELD, CA**
0.192 mi.
1014 ft. **Site 9 of 15 in cluster G**

Relative: KERN CO. UST:
Higher
Actual: Name: PAUL F. FOTH
434 ft. Address: 5800 STATE RD
City: BAKERSFIELD
Region: Kern
Facility ID: Not reported
CERSID: Not reported
Owner Id: 040006
Owner Name: FOTH, PAUL F

Tank Num: 1
Tank Capacity: 0
Common Name: Not reported
Description: Not reported
Number of Compartments: Not reported
Install Date: Not reported
Date of Closure: Not reported
Billing Status: Not reported
Mailing Address: Not reported
Mailing Address (care of): Not reported
Mailing City/State/Zip: Not reported

G67 **JEFFERS TRUCKING** **RCRA-VSQG** **1000228448**
NNE **5800 STATE RD** **CAD038068227**
1/8-1/4 **BAKERSFIELD, CA 93308**
0.192 mi.
1014 ft. **Site 10 of 15 in cluster G**

Relative: RCRA-VSQG:
Higher
Date Form Received by Agency: 19860219
Actual: Handler Name: JEFFERS TRUCKING
434 ft. Handler Address: 5800 STATE RD
Handler City,State,Zip: BAKERSFIELD, CA 93308
EPA ID: CAD038068227
Contact Name: ENVIRONMENTAL MANAGER
Contact Address: 5800 STATE RD
Contact City,State,Zip: BAKERSFIELD, CA 93308
Contact Telephone: 805-393-8253
Contact Fax: Not reported

JEFFERS TRUCKING (Continued) **1000228448**

Contact Email:	Not reported
Contact Title:	Not reported
EPA Region:	09
Land Type:	Not reported
Federal Waste Generator Description:	Conditionally Exempt Small Quantity Generator
Non-Notifier:	Not reported
Biennial Report Cycle:	Not reported
Accessibility:	Not reported
Active Site Indicator:	Handler Activities
State District Owner:	CA
State District:	5
Mailing Address:	STATE RD
Mailing City,State,Zip:	BAKERSFIELD, CA 93308
Owner Name:	TOM JEFFERS
Owner Type:	Private
Operator Name:	NOT REQUIRED
Operator Type:	Private
Short-Term Generator Activity:	No
Importer Activity:	No
Mixed Waste Generator:	No
Transporter Activity:	Yes
Transfer Facility Activity:	No
Recycler Activity with Storage:	No
Small Quantity On-Site Burner Exemption:	No
Smelting Melting and Refining Furnace Exemption:	No
Underground Injection Control:	No
Off-Site Waste Receipt:	No
Universal Waste Indicator:	No
Universal Waste Destination Facility:	No
Federal Universal Waste:	No
Active Site Fed-Reg Treatment Storage and Disposal Facility:	Not reported
Active Site Converter Treatment storage and Disposal Facility:	Not reported
Active Site State-Reg Treatment Storage and Disposal Facility:	Not reported
Active Site State-Reg Handler:	---
Federal Facility Indicator:	Not reported
Hazardous Secondary Material Indicator:	NN
Sub-Part K Indicator:	Not reported
Commercial TSD Indicator:	No
Treatment Storage and Disposal Type:	Not reported
2018 GPRA Permit Baseline:	Not on the Baseline
2018 GPRA Renewals Baseline:	Not on the Baseline
Permit Renewals Workload Universe:	Not reported
Permit Workload Universe:	Not reported
Permit Progress Universe:	Not reported
Post-Closure Workload Universe:	Not reported
Closure Workload Universe:	Not reported
202 GPRA Corrective Action Baseline:	No
Corrective Action Workload Universe:	No
Subject to Corrective Action Universe:	No
Non-TSDFs Where RCRA CA has Been Imposed Universe:	No
TSDFs Potentially Subject to CA Under 3004 (u)/(v) Universe:	No
TSDFs Only Subject to CA under Discretionary Auth Universe:	No
Corrective Action Priority Ranking:	No NCAPS ranking
Environmental Control Indicator:	No
Institutional Control Indicator:	No
Human Exposure Controls Indicator:	N/A
Groundwater Controls Indicator:	N/A

JEFFERS TRUCKING (Continued) **1000228448**

Operating TSDF Universe:	Not reported
Full Enforcement Universe:	Not reported
Significant Non-Complier Universe:	No
Unaddressed Significant Non-Complier Universe:	No
Addressed Significant Non-Complier Universe:	No
Significant Non-Complier With a Compliance Schedule Universe:	No
Financial Assurance Required:	Not reported
Handler Date of Last Change:	20000915
Recognized Trader-Importer:	No
Recognized Trader-Exporter:	No
Importer of Spent Lead Acid Batteries:	No
Exporter of Spent Lead Acid Batteries:	No
Recycler Activity Without Storage:	Not reported
Manifest Broker:	Not reported
Sub-Part P Indicator:	No

Handler - Owner Operator:

Owner/Operator Indicator:	Operator
Owner/Operator Name:	NOT REQUIRED
Legal Status:	Private
Date Became Current:	Not reported
Date Ended Current:	Not reported
Owner/Operator Address:	NOT REQUIRED
Owner/Operator City,State,Zip:	NOT REQUIRED, ME 99999
Owner/Operator Telephone:	415-555-1212
Owner/Operator Telephone Ext:	Not reported
Owner/Operator Fax:	Not reported
Owner/Operator Email:	Not reported

Owner/Operator Indicator:	Owner
Owner/Operator Name:	TOM JEFFERS
Legal Status:	Private
Date Became Current:	Not reported
Date Ended Current:	Not reported
Owner/Operator Address:	NOT REQUIRED
Owner/Operator City,State,Zip:	NOT REQUIRED, ME 99999
Owner/Operator Telephone:	415-555-1212
Owner/Operator Telephone Ext:	Not reported
Owner/Operator Fax:	Not reported
Owner/Operator Email:	Not reported

Historic Generators:

Receive Date:	19860219
Handler Name: JEFFERS TRUCKING	
Federal Waste Generator Description:	Conditionally Exempt Small Quantity Generator
State District Owner:	CA
Large Quantity Handler of Universal Waste:	No
Recognized Trader Importer:	No
Recognized Trader Exporter:	No
Spent Lead Acid Battery Importer:	No
Spent Lead Acid Battery Exporter:	No
Current Record:	Yes
Non Storage Recycler Activity:	Not reported
Electronic Manifest Broker:	Not reported

JEFFERS TRUCKING (Continued) **1000228448**

List of NAICS Codes and Descriptions:
NAICS Codes: No NAICS Codes Found

Facility Has Received Notices of Violations:
Violations: No Violations Found

Evaluation Action Summary:
Evaluations: No Evaluations Found

G68 **PETROL PRODUCTION SUPPLY** **CUPA Listings** **S117292314**
NNE **5800 STATE RD** **HAZNET** **N/A**
1/8-1/4 **BAKERSFIELD, CA 93308** **HWTS**
0.192 mi.
1014 ft. **Site 11 of 15 in cluster G**

Relative:
Higher

Actual:
434 ft.

KERN CO CUPA:

Facility ID:	FA0038349
CERS ID:	10446640
Name:	PETROL PRODUCTION SUPPLY
Address:	5800 STATE RD
Address 2:	Not reported
City,State,Zip:	BAKERSFIELD, CA
Billing Status:	Inactive, non-billable
Program Element:	BUS PLAN SMALL LOW RISK 1 UNIT
Program Element Code:	CB1T
HMIRRP Due Date:	Not reported
Current Inspection Date:	7/1/2016
Employee:	TEANEY
Mailing Address:	PO Box 10207
Mailing Address 2:	Not reported
Mailing City:	Bakersfield
Mailing State:	CA
Mailing Zip:	93389

HAZNET:

Name:	PETROL PRODUCTION SUPPLY
Address:	5800 STATE RD
Address 2:	Not reported
City,State,Zip:	BAKERSFIELD, CA 93308
Contact:	DON RICKEL
Telephone:	6615898707
Mailing Name:	Not reported
Mailing Address:	PO BOX 10207
Year:	2013
Gepaid:	CAC002731018
TSD EPA ID:	CAL000282598
CA Waste Code:	352 - Other organic solids
Disposal Method:	H141 - Storage, Bulking, And/Or Transfer Off Site--No Treatment/Reovery (H010-H129) Or (H131-H135)
Tons:	0.2

Additional Info:

PETROL PRODUCTION SUPPLY (Continued) **S117292314**

Year:	2013
Gen EPA ID:	CAC002731018
Shipment Date:	20130723
Creation Date:	9/22/2013 22:15:08
Receipt Date:	20130730
Manifest ID:	011503606JJK
Trans EPA ID:	CAL000268462
Trans Name:	CSI (COLES SERVICES INC)
Trans 2 EPA ID:	Not reported
Trans 2 Name:	Not reported
TSDF EPA ID:	CAL000282598
Trans Name:	BTI (BAKERSFIELD TRANSFER INC)
TSDF Alt EPA ID:	Not reported
TSDF Alt Name:	Not reported
Waste Code Description:	352 - Other organic solids
RCRA Code:	Not reported
Meth Code:	H141 - Storage, Bulking, And/Or Transfer Off Site--No Treatment/Reovery (H010-H129) Or (H131-H135)
Quantity Tons:	0.2
Waste Quantity:	400
Quantity Unit:	P
Additional Code 1:	Not reported
Additional Code 2:	Not reported
Additional Code 3:	Not reported
Additional Code 4:	Not reported
Additional Code 5:	Not reported

HWTS:

Name:	PETROL PRODUCTION SUPPLY
Address:	5800 STATE RD
Address 2:	Not reported
City,State,Zip:	BAKERSFIELD, CA 93308
EPA ID:	CAC002731018
Inactive Date:	08/22/2013
Create Date:	05/23/2013
Last Act Date:	08/23/2013
Mailing Name:	Not reported
Mailing Address:	PO BOX 10207
Mailing Address 2:	Not reported
Mailing City,State,Zip:	BAKERSFIELD, CA 93389
Owner Name:	PETROL PRODUCTION SUPPLY
Owner Address:	PO BOX 10207
Owner Address 2:	Not reported
Owner City,State,Zip:	BAKERSFIELD, CA 93389
Contact Name:	DON RICKEL
Contact Address:	PO BOX 10207
Contact Address 2:	Not reported
City,State,Zip:	BAKERSFIELD, CA 93389

G69 **DJ TANK LINES INC** **RCRA NonGen / NLR** **1024863145**
NNE **5800 STATE RD #13** **CAL000431683**
1/8-1/4 **BAKERSFIELD, CA 93308**
0.192 mi.
1014 ft. **Site 12 of 15 in cluster G**

Relative: **Higher**

Actual: **434 ft.**

RCRA NonGen / NLR:

Date Form Received by Agency:		20171023
Handler Name:	DJ TANK LINES INC	
Handler Address:		5800 STATE RD #13
Handler City,State,Zip:		BAKERSFIELD, CA 93308
EPA ID:		CAL000431683
Contact Name:		SUKHDEV SINGH
Contact Address:		9306 VIA LUGANO
Contact City,State,Zip:		BAKERSFIELD, CA 93312
Contact Telephone:		510-714-7847
Contact Fax:		661-829-6198
Contact Email:		DJ_DEVJANTTI@YAHOO.COM
Contact Title:		Not reported
EPA Region:		09
Land Type:		Not reported
Federal Waste Generator Description:		Not a generator, verified
Non-Notifier:		Not reported
Biennial Report Cycle:		Not reported
Accessibility:		Not reported
Active Site Indicator:		Handler Activities
State District Owner:		Not reported
State District:		Not reported
Mailing Address:		5800 STATE RD #13
Mailing City,State,Zip:		BAKERSFIELD, CA 93308
Owner Name:		SUKHDEV SINGH
Owner Type:		Other
Operator Name:		SUKHDEV SINGH
Operator Type:		Other
Short-Term Generator Activity:		No
Importer Activity:		No
Mixed Waste Generator:		No
Transporter Activity:		No
Transfer Facility Activity:		No
Recycler Activity with Storage:		No
Small Quantity On-Site Burner Exemption:		No
Smelting Melting and Refining Furnace Exemption:		No
Underground Injection Control:		No
Off-Site Waste Receipt:		No
Universal Waste Indicator:		Yes
Universal Waste Destination Facility:		Yes
Federal Universal Waste:		No
Active Site Fed-Reg Treatment Storage and Disposal Facility:		Not reported
Active Site Converter Treatment storage and Disposal Facility:		Not reported
Active Site State-Reg Treatment Storage and Disposal Facility:		Not reported
Active Site State-Reg Handler:		---
Federal Facility Indicator:		Not reported
Hazardous Secondary Material Indicator:		N
Sub-Part K Indicator:		Not reported
Commercial TSD Indicator:		No
Treatment Storage and Disposal Type:		Not reported
2018 GPRA Permit Baseline:		Not on the Baseline
2018 GPRA Renewals Baseline:		Not on the Baseline
Permit Renewals Workload Universe:		Not reported

DJ TANK LINES INC (Continued) **1024863145**

Permit Workload Universe:	Not reported
Permit Progress Universe:	Not reported
Post-Closure Workload Universe:	Not reported
Closure Workload Universe:	Not reported
202 GPRA Corrective Action Baseline:	No
Corrective Action Workload Universe:	No
Subject to Corrective Action Universe:	No
Non-TSDFs Where RCRA CA has Been Imposed Universe:	No
TSDFs Potentially Subject to CA Under 3004 (u)/(v) Universe:	No
TSDFs Only Subject to CA under Discretionary Auth Universe:	No
Corrective Action Priority Ranking:	No NCAPS ranking
Environmental Control Indicator:	No
Institutional Control Indicator:	No
Human Exposure Controls Indicator:	N/A
Groundwater Controls Indicator:	N/A
Operating TSDF Universe:	Not reported
Full Enforcement Universe:	Not reported
Significant Non-Complier Universe:	No
Unaddressed Significant Non-Complier Universe:	No
Addressed Significant Non-Complier Universe:	No
Significant Non-Complier With a Compliance Schedule Universe:	No
Financial Assurance Required:	Not reported
Handler Date of Last Change:	20180907
Recognized Trader-Importer:	No
Recognized Trader-Exporter:	No
Importer of Spent Lead Acid Batteries:	No
Exporter of Spent Lead Acid Batteries:	No
Recycler Activity Without Storage:	No
Manifest Broker:	No
Sub-Part P Indicator:	No

Handler - Owner Operator:

Owner/Operator Indicator:	Owner
Owner/Operator Name:	SUKHDEV SINGH
Legal Status:	Other
Date Became Current:	Not reported
Date Ended Current:	Not reported
Owner/Operator Address:	9306 VIA LUGANO
Owner/Operator City,State,Zip:	BAKERSFIELD, CA 93312
Owner/Operator Telephone:	510-714-7847
Owner/Operator Telephone Ext:	Not reported
Owner/Operator Fax:	Not reported
Owner/Operator Email:	Not reported

Owner/Operator Indicator:	Operator
Owner/Operator Name:	SUKHDEV SINGH
Legal Status:	Other
Date Became Current:	Not reported
Date Ended Current:	Not reported
Owner/Operator Address:	9306 VIA LUGANO
Owner/Operator City,State,Zip:	BAKERSFIELD, CA 93312
Owner/Operator Telephone:	510-714-7847
Owner/Operator Telephone Ext:	Not reported
Owner/Operator Fax:	Not reported
Owner/Operator Email:	Not reported

DJ TANK LINES INC (Continued) **1024863145**

Historic Generators:
Receive Date: 20171023
Handler Name: DJ TANK LINES INC
Federal Waste Generator Description: Not a generator, verified
State District Owner: Not reported
Large Quantity Handler of Universal Waste: No
Recognized Trader Importer: No
Recognized Trader Exporter: No
Spent Lead Acid Battery Importer: No
Spent Lead Acid Battery Exporter: No
Current Record: Yes
Non Storage Recycler Activity: Not reported
Electronic Manifest Broker: Not reported

List of NAICS Codes and Descriptions:
NAICS Code: 56299
NAICS Description: ALL OTHER WASTE MANAGEMENT SERVICES

Facility Has Received Notices of Violations:
Violations: No Violations Found

Evaluation Action Summary:
Evaluations: No Evaluations Found

G70 **MOGA TRANSPORT** **RCRA NonGen / NLR** **1025874854**
NNE **5800 STATE RD STE 10** **CAL000447987**
1/8-1/4 **BAKERSFIELD, CA 93308**
0.192 mi.
1014 ft. **Site 13 of 15 in cluster G**

Relative: **Higher**
Actual: **434 ft.**

RCRA NonGen / NLR:
Date Form Received by Agency: 20190805
Handler Name: MOGA TRANSPORT
Handler Address: 5800 STATE RD STE 10
Handler City,State,Zip: BAKERSFIELD, CA 93308
EPA ID: CAL000447987
Contact Name: DAVE SINGH
Contact Address: 9306 VIA LUGANO
Contact City,State,Zip: BAKERSFIELD, CA 93312
Contact Telephone: 510-714-7847
Contact Fax: Not reported
Contact Email: DAVE@MOGATRANSPORT.CO
Contact Title: Not reported
EPA Region: 09
Land Type: Not reported
Federal Waste Generator Description: Not a generator, verified
Non-Notifier: Not reported
Biennial Report Cycle: Not reported
Accessibility: Not reported
Active Site Indicator: Not reported
State District Owner: Not reported
State District: Not reported
Mailing Address: 9306 VIA LUGANO
Mailing City,State,Zip: BAKERSFIELD, CA 93312
Owner Name: SUKHDEV SINGH

MOGA TRANSPORT (Continued) **1025874854**

Owner Type:	Other
Operator Name:	DAVE SINGH
Operator Type:	Other
Short-Term Generator Activity:	No
Importer Activity:	No
Mixed Waste Generator:	No
Transporter Activity:	No
Transfer Facility Activity:	No
Recycler Activity with Storage:	No
Small Quantity On-Site Burner Exemption:	No
Smelting Melting and Refining Furnace Exemption:	No
Underground Injection Control:	No
Off-Site Waste Receipt:	No
Universal Waste Indicator:	No
Universal Waste Destination Facility:	No
Federal Universal Waste:	No
Active Site Fed-Reg Treatment Storage and Disposal Facility:	Not reported
Active Site Converter Treatment storage and Disposal Facility:	Not reported
Active Site State-Reg Treatment Storage and Disposal Facility:	Not reported
Active Site State-Reg Handler:	---
Federal Facility Indicator:	Not reported
Hazardous Secondary Material Indicator:	N
Sub-Part K Indicator:	Not reported
Commercial TSD Indicator:	No
Treatment Storage and Disposal Type:	Not reported
2018 GPRA Permit Baseline:	Not on the Baseline
2018 GPRA Renewals Baseline:	Not on the Baseline
Permit Renewals Workload Universe:	Not reported
Permit Workload Universe:	Not reported
Permit Progress Universe:	Not reported
Post-Closure Workload Universe:	Not reported
Closure Workload Universe:	Not reported
202 GPRA Corrective Action Baseline:	No
Corrective Action Workload Universe:	No
Subject to Corrective Action Universe:	No
Non-TSDFs Where RCRA CA has Been Imposed Universe:	No
TSDFs Potentially Subject to CA Under 3004 (u)/(v) Universe:	No
TSDFs Only Subject to CA under Discretionary Auth Universe:	No
Corrective Action Priority Ranking:	No NCAPS ranking
Environmental Control Indicator:	No
Institutional Control Indicator:	No
Human Exposure Controls Indicator:	N/A
Groundwater Controls Indicator:	N/A
Operating TSDF Universe:	Not reported
Full Enforcement Universe:	Not reported
Significant Non-Complier Universe:	No
Unaddressed Significant Non-Complier Universe:	No
Addressed Significant Non-Complier Universe:	No
Significant Non-Complier With a Compliance Schedule Universe:	No
Financial Assurance Required:	Not reported
Handler Date of Last Change:	20190910
Recognized Trader-Importer:	No
Recognized Trader-Exporter:	No
Importer of Spent Lead Acid Batteries:	No
Exporter of Spent Lead Acid Batteries:	No
Recycler Activity Without Storage:	No
Manifest Broker:	No

MOGA TRANSPORT (Continued) **1025874854**

Sub-Part P Indicator: No

Handler - Owner Operator:
Owner/Operator Indicator: Operator
Owner/Operator Name: DAVE SINGH
Legal Status: Other
Date Became Current: Not reported
Date Ended Current: Not reported
Owner/Operator Address: 9306 VIA LUGANO
Owner/Operator City,State,Zip: BAKERSFIELD, CA 93312
Owner/Operator Telephone: 510-714-7847
Owner/Operator Telephone Ext: Not reported
Owner/Operator Fax: Not reported
Owner/Operator Email: Not reported

Owner/Operator Indicator: Owner
Owner/Operator Name: SUKHDEV SINGH
Legal Status: Other
Date Became Current: Not reported
Date Ended Current: Not reported
Owner/Operator Address: 9306 VIA LUGANO
Owner/Operator City,State,Zip: BAKERSFIELD, CA 93312
Owner/Operator Telephone: 510-714-7847
Owner/Operator Telephone Ext: Not reported
Owner/Operator Fax: Not reported
Owner/Operator Email: Not reported

Historic Generators:
Receive Date: 20190805
Handler Name: MOGA TRANSPORT
Federal Waste Generator Description: Not a generator, verified
State District Owner: Not reported
Large Quantity Handler of Universal Waste: No
Recognized Trader Importer: No
Recognized Trader Exporter: No
Spent Lead Acid Battery Importer: No
Spent Lead Acid Battery Exporter: No
Current Record: Yes
Non Storage Recycler Activity: Not reported
Electronic Manifest Broker: Not reported

List of NAICS Codes and Descriptions:
NAICS Code: 56299
NAICS Description: ALL OTHER WASTE MANAGEMENT SERVICES

Facility Has Received Notices of Violations:
Violations: No Violations Found

Evaluation Action Summary:
Evaluations: No Evaluations Found

G71 **PAUL F FOTH** **HIST UST** **S113751253**
NNE **5800 STATE RD** **EMI** **N/A**
1/8-1/4 **BAKERSFIELD, CA 93388** **CERS**
0.192 mi.
1014 ft. **Site 14 of 15 in cluster G**

Relative:
Higher

Actual:
434 ft.

HIST UST:

Name:	PAUL F FOTH
Address:	5800 STATE RD
City,State,Zip:	BAKERSFIELD, CA 93388
File Number:	00024EA1
URL:	http://geotracker.waterboards.ca.gov/ustpdfs/pdf/00024EA1.pdf
Region:	Not reported
Facility ID:	Not reported
Facility Type:	Not reported
Other Type:	Not reported
Contact Name:	Not reported
Telephone:	Not reported
Owner Name:	Not reported
Owner Address:	Not reported
Owner City,St,Zip:	Not reported
Total Tanks:	Not reported
Tank Num:	Not reported
Container Num:	Not reported
Year Installed:	Not reported
Tank Capacity:	Not reported
Tank Used for:	Not reported
Type of Fuel:	Not reported
Container Construction Thickness:	Not reported
Leak Detection:	Not reported

Click here for Geo Tracker PDF:

EMI:

Name:	VERIZON WIRELESS (NORRIS)
Address:	5800 STATE RD
City,State,Zip:	BAKERSFIELD, CA 93308
Year:	2009
County Code:	15
Air Basin:	SJV
Facility ID:	6879
Air District Name:	SJU
SIC Code:	4812
Air District Name:	SAN JOAQUIN VALLEY UNIFIED APCD
Community Health Air Pollution Info System:	Not reported
Consolidated Emission Reporting Rule:	Not reported
Total Organic Hydrocarbon Gases Tons/Yr:	6.1757990227160303E-2
Reactive Organic Gases Tons/Yr:	5.6446803067624601E-3
Carbon Monoxide Emissions Tons/Yr:	8.7679204764962194E-3
NOX - Oxides of Nitrogen Tons/Yr:	9.4472405134141506E-3
SOX - Oxides of Sulphur Tons/Yr:	2.38000012934208E-5
Particulate Matter Tons/Yr:	3.4205233247227299E-4
Part. Matter 10 Micrometers and Smllr Tons/Yr:	3.4000001847743998E-4

Name:	VERIZON WIRELESS (NORRIS)
Address:	5800 STATE RD
City,State,Zip:	BAKERSFIELD, CA 93308
Year:	2010

PAUL F FOTH (Continued) **S113751253**

County Code:	15
Air Basin:	SJV
Facility ID:	6879
Air District Name:	SJU
SIC Code:	4812
Air District Name:	SAN JOAQUIN VALLEY UNIFIED APCD
Community Health Air Pollution Info System:	Not reported
Consolidated Emission Reporting Rule:	Not reported
Total Organic Hydrocarbon Gases Tons/Yr:	4.9080962800875198E-2
Reactive Organic Gases Tons/Yr:	4.4860000000000004E-3
Carbon Monoxide Emissions Tons/Yr:	6.9699999999999996E-3
NOX - Oxides of Nitrogen Tons/Yr:	7.4999999999999997E-3
SOX - Oxides of Sulphur Tons/Yr:	1.8879999999999999E-5
Particulate Matter Tons/Yr:	2.7112676056338002E-4
Part. Matter 10 Micrometers and Smllr Tons/Yr:	2.6949999999999999E-4

Name:	VERIZON WIRELESS (NORRIS)
Address:	5800 STATE RD
City,State,Zip:	BAKERSFIELD, CA 93308
Year:	2011
County Code:	15
Air Basin:	SJV
Facility ID:	6879
Air District Name:	SJU
SIC Code:	4812
Air District Name:	SAN JOAQUIN VALLEY UNIFIED APCD
Community Health Air Pollution Info System:	Not reported
Consolidated Emission Reporting Rule:	Not reported
Total Organic Hydrocarbon Gases Tons/Yr:	0.093091085722
Reactive Organic Gases Tons/Yr:	0.008508525235
Carbon Monoxide Emissions Tons/Yr:	0.013216350365
NOX - Oxides of Nitrogen Tons/Yr:	0.014240325393
SOX - Oxides of Sulphur Tons/Yr:	3.5875000991e-005
Particulate Matter Tons/Yr:	0.00051559357561
Part. Matter 10 Micrometers and Smllr Tons/Yr:	0.00051250001416

Name:	VERIZON WIRELESS (NORRIS)
Address:	5800 STATE RD
City,State,Zip:	BAKERSFIELD, CA 93308
Year:	2012
County Code:	15
Air Basin:	SJV
Facility ID:	6879
Air District Name:	SJU
SIC Code:	4812
Air District Name:	SAN JOAQUIN VALLEY UNIFIED APCD
Community Health Air Pollution Info System:	Not reported
Consolidated Emission Reporting Rule:	Not reported
Total Organic Hydrocarbon Gases Tons/Yr:	0.057671060149
Reactive Organic Gases Tons/Yr:	0.0052711348976
Carbon Monoxide Emissions Tons/Yr:	0.008187689841
NOX - Oxides of Nitrogen Tons/Yr:	0.0088220548287
SOX - Oxides of Sulphur Tons/Yr:	2.2224999568e-005
Particulate Matter Tons/Yr:	0.00031941649279
Part. Matter 10 Micrometers and Smllr Tons/Yr:	0.00031749999383

Name:	VERIZON WIRELESS (NORRIS)

PAUL F FOTH (Continued) **S113751253**

Address:	5800 STATE RD
City,State,Zip:	BAKERSFIELD, CA 93308
Year:	2013
County Code:	15
Air Basin:	SJV
Facility ID:	6879
Air District Name:	SJU
SIC Code:	4812
Air District Name:	SAN JOAQUIN VALLEY UNIFIED APCD
Community Health Air Pollution Info System:	Not reported
Consolidated Emission Reporting Rule:	Not reported
Total Organic Hydrocarbon Gases Tons/Yr:	0.064940923738
Reactive Organic Gases Tons/Yr:	0.006046
Carbon Monoxide Emissions Tons/Yr:	0.00939
NOX - Oxides of Nitrogen Tons/Yr:	0.01012
SOX - Oxides of Sulphur Tons/Yr:	2.55e-005
Particulate Matter Tons/Yr:	0.0003661971831
Part. Matter 10 Micrometers and Smllr Tons/Yr:	0.000364

Name:	VERIZON WIRELESS (NORRIS)
Address:	5800 STATE RD
City,State,Zip:	BAKERSFIELD, CA 93308
Year:	2014
County Code:	15
Air Basin:	SJV
Facility ID:	6879
Air District Name:	SJU
SIC Code:	4812
Air District Name:	SAN JOAQUIN VALLEY APCD
Community Health Air Pollution Info System:	Not reported
Consolidated Emission Reporting Rule:	Not reported
Total Organic Hydrocarbon Gases Tons/Yr:	0.077423987653
Reactive Organic Gases Tons/Yr:	0.0072081732505
Carbon Monoxide Emissions Tons/Yr:	0.011196504745
NOX - Oxides of Nitrogen Tons/Yr:	0.012063986383
SOX - Oxides of Sulphur Tons/Yr:	3.039224958e-005
Particulate Matter Tons/Yr:	0.00043679576862
Part. Matter 10 Micrometers and Smllr Tons/Yr:	0.00043417499401

Name:	VERIZON WIRELESS (NORRIS)
Address:	5800 STATE RD
City,State,Zip:	BAKERSFIELD, CA 93308
Year:	2015
County Code:	15
Air Basin:	SJV
Facility ID:	6879
Air District Name:	SJU
SIC Code:	4812
Air District Name:	SAN JOAQUIN VALLEY APCD
Community Health Air Pollution Info System:	Not reported
Consolidated Emission Reporting Rule:	Not reported
Total Organic Hydrocarbon Gases Tons/Yr:	0.048002148228
Reactive Organic Gases Tons/Yr:	0.004469
Carbon Monoxide Emissions Tons/Yr:	0.006942
NOX - Oxides of Nitrogen Tons/Yr:	0.007484
SOX - Oxides of Sulphur Tons/Yr:	1.887e-005
Particulate Matter Tons/Yr:	0.00027062374245

PAUL F FOTH (Continued) **S113751253**

Part. Matter 10 Micrometers and Smllr Tons/Yr:0.000269

Name:	VERIZON WIRELESS (NORRIS)
Address:	5800 STATE RD
City,State,Zip:	BAKERSFIELD, CA 93308
Year:	2016
County Code:	15
Air Basin:	SJV
Facility ID:	6879
Air District Name:	SJU
SIC Code:	4812
Air District Name:	SAN JOAQUIN VALLEY APCD
Community Health Air Pollution Info System:	Not reported
Consolidated Emission Reporting Rule:	Not reported
Total Organic Hydrocarbon Gases Tons/Yr:	0.048002148228
Reactive Organic Gases Tons/Yr:	0.004469
Carbon Monoxide Emissions Tons/Yr:	0.006942
NOX - Oxides of Nitrogen Tons/Yr:	0.007484
SOX - Oxides of Sulphur Tons/Yr:	1.887e-005
Particulate Matter Tons/Yr:	0.00027062374245
Part. Matter 10 Micrometers and Smllr Tons/Yr:	0.000269

Name:	VERIZON WIRELESS (NORRIS)
Address:	5800 STATE RD
City,State,Zip:	BAKERSFIELD, CA 93308
Year:	2017
County Code:	15
Air Basin:	SJV
Facility ID:	6879
Air District Name:	SJU
SIC Code:	4812
Air District Name:	SAN JOAQUIN VALLEY APCD
Community Health Air Pollution Info System:	Not reported
Consolidated Emission Reporting Rule:	Not reported
Total Organic Hydrocarbon Gases Tons/Yr:	0.048002148228
Reactive Organic Gases Tons/Yr:	0.00247
Carbon Monoxide Emissions Tons/Yr:	0.00384
NOX - Oxides of Nitrogen Tons/Yr:	0.00413
SOX - Oxides of Sulphur Tons/Yr:	1.04e-005
Particulate Matter Tons/Yr:	0.00027062374245
Part. Matter 10 Micrometers and Smllr Tons/Yr:	0.000149

Name:	VERIZON WIRELESS (NORRIS)
Address:	5800 STATE RD
City,State,Zip:	BAKERSFIELD, CA 93308
Year:	2018
County Code:	15
Air Basin:	SJV
Facility ID:	6879
Air District Name:	SJU
SIC Code:	4812
Air District Name:	SAN JOAQUIN VALLEY APCD
Community Health Air Pollution Info System:	Not reported
Consolidated Emission Reporting Rule:	Not reported
Total Organic Hydrocarbon Gases Tons/Yr:	0.02693877551
Reactive Organic Gases Tons/Yr:	0.002508
Carbon Monoxide Emissions Tons/Yr:	0.003896

PAUL F FOTH (Continued) **S113751253**

NOX - Oxides of Nitrogen Tons/Yr:	0.004192
SOX - Oxides of Sulphur Tons/Yr:	1.056e-005
Particulate Matter Tons/Yr:	0.00015160965795
Part. Matter 10 Micrometers and Smllr Tons/Yr:	0.0001507

Name:	VERIZON WIRELESS (NORRIS)
Address:	5800 STATE RD
City,State,Zip:	BAKERSFIELD, CA 93308
Year:	2019
County Code:	15
Air Basin:	SJV
Facility ID:	6879
Air District Name:	SJU
SIC Code:	4812
Air District Name:	SAN JOAQUIN VALLEY APCD
Community Health Air Pollution Info System:	Not reported
Consolidated Emission Reporting Rule:	Not reported
Total Organic Hydrocarbon Gases Tons/Yr:	0.10397422127
Reactive Organic Gases Tons/Yr:	0.00968
Carbon Monoxide Emissions Tons/Yr:	0.015032766
NOX - Oxides of Nitrogen Tons/Yr:	0.01625
SOX - Oxides of Sulphur Tons/Yr:	4.079e-005
Particulate Matter Tons/Yr:	0.00058551307847
Part. Matter 10 Micrometers and Smllr Tons/Yr:	0.000582

CERS:

Name:	VERIZON WIRELESS (NORRIS)
Address:	5800 STATE RD
City,State,Zip:	BAKERSFIELD, CA 93308
Site ID:	503153
CERS ID:	110055916228
CERS Description:	US EPA Air Emission Inventory System (EIS)

Affiliation:

Affiliation Type Desc:	Environmental Contact
Entity Name:	MICHAEL DECOCK
Entity Title:	NETWORK OPS MANAGER
Affiliation Address:	Not reported
Affiliation City:	Not reported
Affiliation State:	Not reported
Affiliation Country:	Not reported
Affiliation Zip:	Not reported
Affiliation Phone:	,

Affiliation Type Desc:	Operator
Entity Name:	VERIZON WIRELESS
Entity Title:	OPERATOR
Affiliation Address:	255 PARKSHORE DR
Affiliation City:	FOLSOM
Affiliation State:	CA
Affiliation Country:	Not reported
Affiliation Zip:	Not reported
Affiliation Phone:	,

Affiliation Type Desc:	Environmental Contact
Entity Name:	ENVIR COMPLIANCE
Entity Title:	ENVIRONMENTAL CONTACT

PAUL F FOTH (Continued) **S113751253**

Affiliation Address: 255 PARKSHORE DRIVE
Affiliation City: FOLSOM
Affiliation State: CA
Affiliation Country: Not reported
Affiliation Zip: Not reported
Affiliation Phone: ,

Affiliation Type Desc: Environmental Contact
Entity Name: NOCC
Entity Title: NETWORK OPS CONTOL CTR
Affiliation Address: Not reported
Affiliation City: Not reported
Affiliation State: Not reported
Affiliation Country: Not reported
Affiliation Zip: Not reported
Affiliation Phone: ,

Affiliation Type Desc: Facility Owner
Entity Name: VERIZON WIRELESS
Entity Title: OWNER
Affiliation Address: Not reported
Affiliation City: Not reported
Affiliation State: Not reported
Affiliation Country: Not reported
Affiliation Zip: Not reported
Affiliation Phone: ,

G72 **VERIZON WIRELESS NORRIS** **CUPA Listings** **S121777128**
NNE **5800 STATE RD #17** **CERS** **N/A**
1/8-1/4 **BAKERSFIELD, CA 93308**
0.192 mi.
1014 ft. **Site 15 of 15 in cluster G**

Relative:
Higher

Actual:
434 ft.

KERN CO CUPA:
Facility ID: FA0001949
CERS ID: 10144475
Name: VERIZON WIRELESS NORRIS
Address: 5800 STATE RD #17
Address 2: Not reported
City,State,Zip: BAKERSFIELD, CA
Billing Status: Active, billable
Program Element: BUS PLAN SMALL LOW RISK 1 UNIT
Program Element Code: CB1T
HMIRRP Due Date: 10/31/2013
Current Inspection Date: 6/1/2022
Employee: TEANEY
Mailing Address: 295 Parkshore Drive
Mailing Address 2: Not reported
Mailing City: Folsom
Mailing State: CA
Mailing Zip: 95630

CERS:
Name: VERIZON WIRELESS NORRIS
Address: 5800 STATE RD #17
City,State,Zip: BAKERSFIELD, CA 93308

VERIZON WIRELESS NORRIS (Continued) **S121777128**

Site ID: 406257
CERS ID: 10144475
CERS Description: Chemical Storage Facilities

Evaluation:
Eval General Type: Compliance Evaluation Inspection
Eval Date: 03-07-2019
Violations Found: No
Eval Type: Routine done by local agency
Eval Notes: Not reported
Eval Division: Kern County Env Health Services Department
Eval Program: HMRRP
Eval Source: CERS,

Eval General Type: Compliance Evaluation Inspection
Eval Date: 05-25-2016
Violations Found: No
Eval Type: Routine done by local agency
Eval Notes: Not reported
Eval Division: Kern County Env Health Services Department
Eval Program: HMRRP
Eval Source: CERS,

Affiliation:
Affiliation Type Desc: Environmental Contact
Entity Name: Environmental Compliance
Entity Title: Not reported
Affiliation Address: 295 Parkshore Drive
Affiliation City: Folsom
Affiliation State: CA
Affiliation Country: Not reported
Affiliation Zip: 95630
Affiliation Phone: ,

Affiliation Type Desc: Facility Mailing Address
Entity Name: Mailing Address
Entity Title: Not reported
Affiliation Address: 295 Parkshore Drive
Affiliation City: Folsom
Affiliation State: CA
Affiliation Country: Not reported
Affiliation Zip: 95630
Affiliation Phone: ,

Affiliation Type Desc: Operator
Entity Name: Verizon Wireless
Entity Title: Not reported
Affiliation Address: Not reported
Affiliation City: Not reported
Affiliation State: Not reported
Affiliation Country: Not reported
Affiliation Zip: Not reported
Affiliation Phone: (866) 694-2415,

Affiliation Type Desc: CUPA District
Entity Name: Kern County Environmental Health Services Departme
Entity Title: Not reported

VERIZON WIRELESS NORRIS (Continued) **S121777128**

Affiliation Address:	2700 M Street, Suite 300
Affiliation City:	Bakersfield
Affiliation State:	CA
Affiliation Country:	Not reported
Affiliation Zip:	93301-2370
Affiliation Phone:	(661) 862-8740,
Affiliation Type Desc:	Document Preparer
Entity Name:	Steve Skanderson
Entity Title:	Not reported
Affiliation Address:	Not reported
Affiliation City:	Not reported
Affiliation State:	Not reported
Affiliation Country:	Not reported
Affiliation Zip:	Not reported
Affiliation Phone:	,
Affiliation Type Desc:	Legal Owner
Entity Name:	Verizon Wireless
Entity Title:	Not reported
Affiliation Address:	295 Parkshore Drive
Affiliation City:	Folsom
Affiliation State:	CA
Affiliation Country:	United States
Affiliation Zip:	95630
Affiliation Phone:	(866) 694-2415,
Affiliation Type Desc:	Identification Signer
Entity Name:	armand delgado
Entity Title:	environmental compliance mgr
Affiliation Address:	Not reported
Affiliation City:	Not reported
Affiliation State:	Not reported
Affiliation Country:	Not reported
Affiliation Zip:	Not reported
Affiliation Phone:	,
Affiliation Type Desc:	Parent Corporation
Entity Name:	Verizon Wireless [Northern California]
Entity Title:	Not reported
Affiliation Address:	Not reported
Affiliation City:	Not reported
Affiliation State:	Not reported
Affiliation Country:	Not reported
Affiliation Zip:	Not reported
Affiliation Phone:	,

H73 **A & B TRAILER RENTAL** **UST** **U004111540**
North **5940 STATE RD** **N/A**
1/8-1/4 **BAKERSFIELD, CA**
0.192 mi.
1015 ft. **Site 1 of 3 in cluster H**

Relative: KERN CO. UST:
Higher

Name:	A & B TRAILER RENTAL
Address:	5940 STATE RD
City:	BAKERSFIELD
Region:	Kern
Facility ID:	Not reported
CERSID:	Not reported
Owner Id:	040010
Owner Name:	WHITE, J E
Tank Num:	1
Tank Capacity:	0
Common Name:	Not reported
Description:	Not reported
Number of Compartments:	Not reported
Install Date:	Not reported
Date of Closure:	Not reported
Billing Status:	Not reported
Mailing Address:	Not reported
Mailing Address (care of):	Not reported
Mailing City/State/Zip:	Not reported

Actual:
433 ft.

H74 **NELSON'S AUTO/TRUCK SERVICE** **RCRA NonGen / NLR** **1024869256**
North **5940 STATE RD** **CAL000437868**
1/8-1/4 **BAKERSFIELD, CA 93308**
0.192 mi.
1015 ft. **Site 2 of 3 in cluster H**

Relative: RCRA NonGen / NLR:
Higher

Date Form Received by Agency:	20180727
Handler Name:	NELSON'S AUTO/TRUCK SERVICE
Handler Address:	5940 STATE RD
Handler City,State,Zip:	BAKERSFIELD, CA 93308
EPA ID:	CAL000437868
Contact Name:	NELSON CESENA
Contact Address:	5940 STATE RD
Contact City,State,Zip:	BAKERSFIELD, CA 93308
Contact Telephone:	661-316-7247
Contact Fax:	Not reported
Contact Email:	NELSON.DARWIN546@GMAIL.COM
Contact Title:	Not reported
EPA Region:	09
Land Type:	Not reported
Federal Waste Generator Description:	Not a generator, verified
Non-Notifier:	Not reported
Biennial Report Cycle:	Not reported
Accessibility:	Not reported
Active Site Indicator:	Handler Activities
State District Owner:	Not reported
State District:	Not reported
Mailing Address:	5940 STATE RD
Mailing City,State,Zip:	BAKERSFIELD, CA 93308
Owner Name:	NELSON CESENA
Owner Type:	Other

Actual:
433 ft.

NELSON'S AUTO/TRUCK SERVICE (Continued) **1024869256**

Operator Name:	NELSON CESENA
Operator Type:	Other
Short-Term Generator Activity:	No
Importer Activity:	No
Mixed Waste Generator:	No
Transporter Activity:	No
Transfer Facility Activity:	No
Recycler Activity with Storage:	No
Small Quantity On-Site Burner Exemption:	No
Smelting Melting and Refining Furnace Exemption:	No
Underground Injection Control:	No
Off-Site Waste Receipt:	No
Universal Waste Indicator:	Yes
Universal Waste Destination Facility:	Yes
Federal Universal Waste:	No
Active Site Fed-Reg Treatment Storage and Disposal Facility:	Not reported
Active Site Converter Treatment storage and Disposal Facility:	Not reported
Active Site State-Reg Treatment Storage and Disposal Facility:	Not reported
Active Site State-Reg Handler:	---
Federal Facility Indicator:	Not reported
Hazardous Secondary Material Indicator:	N
Sub-Part K Indicator:	Not reported
Commercial TSD Indicator:	No
Treatment Storage and Disposal Type:	Not reported
2018 GPRA Permit Baseline:	Not on the Baseline
2018 GPRA Renewals Baseline:	Not on the Baseline
Permit Renewals Workload Universe:	Not reported
Permit Workload Universe:	Not reported
Permit Progress Universe:	Not reported
Post-Closure Workload Universe:	Not reported
Closure Workload Universe:	Not reported
202 GPRA Corrective Action Baseline:	No
Corrective Action Workload Universe:	No
Subject to Corrective Action Universe:	No
Non-TSDFs Where RCRA CA has Been Imposed Universe:	No
TSDFs Potentially Subject to CA Under 3004 (u)/(v) Universe:	No
TSDFs Only Subject to CA under Discretionary Auth Universe:	No
Corrective Action Priority Ranking:	No NCAPS ranking
Environmental Control Indicator:	No
Institutional Control Indicator:	No
Human Exposure Controls Indicator:	N/A
Groundwater Controls Indicator:	N/A
Operating TSDF Universe:	Not reported
Full Enforcement Universe:	Not reported
Significant Non-Complier Universe:	No
Unaddressed Significant Non-Complier Universe:	No
Addressed Significant Non-Complier Universe:	No
Significant Non-Complier With a Compliance Schedule Universe:	No
Financial Assurance Required:	Not reported
Handler Date of Last Change:	20180907
Recognized Trader-Importer:	No
Recognized Trader-Exporter:	No
Importer of Spent Lead Acid Batteries:	No
Exporter of Spent Lead Acid Batteries:	No
Recycler Activity Without Storage:	No
Manifest Broker:	No
Sub-Part P Indicator:	No

NELSON'S AUTO/TRUCK SERVICE (Continued) **1024869256**

Handler - Owner Operator:

Owner/Operator Indicator:	Owner
Owner/Operator Name:	NELSON CESENA
Legal Status:	Other
Date Became Current:	Not reported
Date Ended Current:	Not reported
Owner/Operator Address:	5940 STATE RD
Owner/Operator City,State,Zip:	BAKERSFIELD, CA 93308
Owner/Operator Telephone:	661-316-7247
Owner/Operator Telephone Ext:	Not reported
Owner/Operator Fax:	Not reported
Owner/Operator Email:	Not reported

Owner/Operator Indicator:	Operator
Owner/Operator Name:	NELSON CESENA
Legal Status:	Other
Date Became Current:	Not reported
Date Ended Current:	Not reported
Owner/Operator Address:	5940 STATE RD
Owner/Operator City,State,Zip:	BAKERSFIELD, CA 93308
Owner/Operator Telephone:	661-316-7247
Owner/Operator Telephone Ext:	Not reported
Owner/Operator Fax:	Not reported
Owner/Operator Email:	Not reported

Historic Generators:

Receive Date:	20180727
Handler Name:	NELSON'S AUTO/TRUCK SERVICE
Federal Waste Generator Description:	Not a generator, verified
State District Owner:	Not reported
Large Quantity Handler of Universal Waste:	No
Recognized Trader Importer:	No
Recognized Trader Exporter:	No
Spent Lead Acid Battery Importer:	No
Spent Lead Acid Battery Exporter:	No
Current Record:	Yes
Non Storage Recycler Activity:	Not reported
Electronic Manifest Broker:	Not reported

List of NAICS Codes and Descriptions:

NAICS Code:	811111
NAICS Description:	GENERAL AUTOMOTIVE REPAIR

Facility Has Received Notices of Violations:

Violations:	No Violations Found

Evaluation Action Summary:

Evaluations:	No Evaluations Found

H75 **RAMCO SPECIALTIES PRODUCTS** **CUPA Listings** **S113458245**
North **5956 STATE RD** **HAZNET** **N/A**
1/8-1/4 **BAKERSFIELD, CA 93308** **HWTS**
0.210 mi.
1108 ft. **Site 3 of 3 in cluster H**

Relative:
Higher

Actual:
433 ft.

KERN CO CUPA:

Facility ID:	FA0000483
CERS ID:	Not reported
Name:	RAMCO SPECIALTY PRODUCTS
Address:	5956 STATE RD
Address 2:	Not reported
City,State,Zip:	BAKERSFIELD, CA
Billing Status:	Inactive, non-billable
Program Element:	BUS PLAN SMALL LOW RISK 1 UNIT
Program Element Code:	CB1T
HMIRRP Due Date:	Not reported
Current Inspection Date:	10/1/2011
Employee:	TEANEY
Mailing Address:	17612 BEACH BLVD, STE 9
Mailing Address 2:	Not reported
Mailing City:	HUNTINGTON BEACH
Mailing State:	CA
Mailing Zip:	92647

HAZNET:

Name:	RAMCO SPECIALTIES PRODUCTS
Address:	5956 STATE RD
Address 2:	Not reported
City,State,Zip:	BAKERSFIELD, CA 933083022
Contact:	WARREN SQUIRES
Telephone:	7145013807
Mailing Name:	Not reported
Mailing Address:	PO BOX 8215
Year:	2010
Gepaid:	CAC002650114
TSD EPA ID:	CAD982446882
CA Waste Code:	223 - Unspecified oil-containing waste
Disposal Method:	H141 - Storage, Bulking, And/Or Transfer Off Site--No Treatment/Reovery (H010-H129) Or (H131-H135)
Tons:	0.5838

Additional Info:

Year:	2010
Gen EPA ID:	CAC002650114
Shipment Date:	20100128
Creation Date:	4/12/2010 18:30:24
Receipt Date:	20100129
Manifest ID:	002474734JJK
Trans EPA ID:	CAD982413262
Trans Name:	EVERGREEN ENVIRONMENTAL SERVICES
Trans 2 EPA ID:	Not reported
Trans 2 Name:	Not reported
TSDF EPA ID:	CAD982446882
Trans Name:	EVERGREEN OIL INC - FRESNO

RAMCO SPECIALTIES PRODUCTS (Continued) **S113458245**

TSDF Alt EPA ID:	Not reported
TSDF Alt Name:	Not reported
Waste Code Description:	223 - Unspecified oil-containing waste
RCRA Code:	Not reported
Meth Code:	H141 - Storage, Bulking, And/Or Transfer Off Site--No Treatment/Reovery (H010-H129) Or (H131-H135)
Quantity Tons:	0.5838
Waste Quantity:	140
Quantity Unit:	G
Additional Code 1:	Not reported
Additional Code 2:	Not reported
Additional Code 3:	Not reported
Additional Code 4:	Not reported
Additional Code 5:	Not reported

HWTS:

Name:	RAMCO SPECIALTIES PRODUCTS
Address:	5956 STATE RD
Address 2:	Not reported
City,State,Zip:	BAKERSFIELD, CA 933083022
EPA ID:	CAC002650114
Inactive Date:	07/27/2010
Create Date:	01/27/2010
Last Act Date:	06/20/2011
Mailing Name:	Not reported
Mailing Address:	PO BOX 8215
Mailing Address 2:	Not reported
Mailing City,State,Zip:	HUNTINGTON BEACH, CA 926158215
Owner Name:	RAMCO SPECIALTIES PRODUCTS
Owner Address:	5956 STATE RD
Owner Address 2:	Not reported
Owner City,State,Zip:	BAKERSFIELD, CA 933083022
Contact Name:	WARREN SQUIRES
Contact Address:	5956 STATE RD
Contact Address 2:	Not reported
City,State,Zip:	BAKERSFIELD, CA 933083022

E76 **VICTOR ST FACILITY** **SWEEPS UST** **S101582386**
WNW **5430 VICTOR ST** **CA FID UST** **N/A**
1/8-1/4 **BAKERSFIELD, CA 93308**
0.211 mi.
1116 ft. **Site 3 of 10 in cluster E**

Relative:
Lower

Actual:
430 ft.

SWEEPS UST:

Name:	VICTOR ST FACILITY
Address:	5430 VICTOR ST
City:	BAKERSFIELD
Status:	Not reported
Comp Number:	17939
Number:	Not reported
Board Of Equalization:	Not reported
Referral Date:	Not reported
Action Date:	Not reported
Created Date:	Not reported
Owner Tank Id:	Not reported
SWRCB Tank Id:	15-000-017939-000001
Tank Status:	Not reported

VICTOR ST FACILITY (Continued) **S101582386**

Capacity: 10000
Active Date: Not reported
Tank Use: M.V. FUEL
STG: PRODUCT
Content: REG UNLEADED
Number Of Tanks: 3

Name: VICTOR ST FACILITY
Address: 5430 VICTOR ST
City: BAKERSFIELD
Status: Not reported
Comp Number: 17939
Number: Not reported
Board Of Equalization: Not reported
Referral Date: Not reported
Action Date: Not reported
Created Date: Not reported
Owner Tank Id: Not reported
SWRCB Tank Id: 15-000-017939-000002
Tank Status: Not reported
Capacity: 10000
Active Date: Not reported
Tank Use: M.V. FUEL
STG: PRODUCT
Content: DIESEL
Number Of Tanks: Not reported

Name: VICTOR ST FACILITY
Address: 5430 VICTOR ST
City: BAKERSFIELD
Status: Not reported
Comp Number: 17939
Number: Not reported
Board Of Equalization: Not reported
Referral Date: Not reported
Action Date: Not reported
Created Date: Not reported
Owner Tank Id: Not reported
SWRCB Tank Id: 15-000-017939-000003
Tank Status: Not reported
Capacity: 1000
Active Date: Not reported
Tank Use: OIL
STG: WASTE
Content: WASTE OIL
Number Of Tanks: Not reported

CA FID UST:
Facility ID: 15004600
Regulated By: UTNKI
Regulated ID: 00017939
Cortese Code: Not reported
SIC Code: Not reported
Facility Phone: Not reported
Mail To: Not reported
Mailing Address: 2700 M ST
Mailing Address 2: Not reported

VICTOR ST FACILITY (Continued) **S101582386**

Mailing City,St,Zip: BAKERSFIELD 93308
Contact: Not reported
Contact Phone: Not reported
DUNs Number: Not reported
NPDES Number: Not reported
EPA ID: Not reported
Comments: Not reported
Status: Inactive

E77 **K C ROAD DEPT - EQUIPMENT SHOP** **CERS HAZ WASTE** **S121777854**
WNW **5438 VICTOR ST** **CERS TANKS** **N/A**
1/8-1/4 **BAKERSFIELD, CA 93308** **CUPA Listings**
0.212 mi. **CERS**
1120 ft. **Site 4 of 10 in cluster E**

Relative:
Lower

Actual:
430 ft.

CERS HAZ WASTE:
Name: K C ROAD DEPT - EQUIPMENT SHOP
Address: 5438 VICTOR ST
City,State,Zip: BAKERSFIELD, CA 93308
Site ID: 40852
CERS ID: 10231390
CERS Description: Hazardous Waste Generator

CERS TANKS:
Name: K C ROAD DEPT - EQUIPMENT SHOP
Address: 5438 VICTOR ST
City,State,Zip: BAKERSFIELD, CA 93308
Site ID: 40852
CERS ID: 10231390
CERS Description: Aboveground Petroleum Storage

KERN CO CUPA:
Facility ID: FA0000637
CERS ID: 10231390
Name: K C ROAD DEPT - EQUIPMENT SHOP
Address: 5438 VICTOR ST
Address 2: 5438 VICTOR ST
City,State,Zip: BAKERSFIELD, CA
Billing Status: Active, billable
Program Element: BUS PLAN MED LOW RISK 1 UNIT
Program Element Code: CB2T
HMIRRP Due Date: 8/31/2013
Current Inspection Date: 10/1/2024
Employee: TEANEY
Mailing Address: 2700 M ST SUITE 400
Mailing Address 2: Not reported
Mailing City: BAKERSFIELD
Mailing State: CA
Mailing Zip: 93301

CERS:
Name: K C ROAD DEPT - EQUIPMENT SHOP
Address: 5438 VICTOR ST
City,State,Zip: BAKERSFIELD, CA 93308
Site ID: 40852
CERS ID: 10231390

K C ROAD DEPT - EQUIPMENT SHOP (Continued) **S121777854**

CERS Description: Chemical Storage Facilities

Violations:

Site ID: 40852
Site Name: K C ROAD DEPT - EQUIPMENT SHOP
Violation Date: 11-02-2015
Citation: 19 CCR 6.95 25508(a)(1) - California Code of Regulations, Title 19, Chapter 6.95, Section(s) 25508(a)(1)
Violation Description: Failure to complete and electronically submit the Business Activities Page and/or Business Owner Operator Identification Page.
Violation Notes: Returned to compliance on 04/07/2016. SELECT "NO" TO "Does your facility consolidate hazardous waste generated at a remote site? " AS IT DOES NOT APPLY TO YOU. PLEASE NOTIFY YOUR INSPECTOR WAQAR RUSTAM VIA EMAIL- rustamw@co.kern.ca.us ONCE THE INFORMATION HAS BEEN UPDATED ONTO CERS.
Violation Division: Kern County Env Health Services Department
Violation Program: HMRRP
Violation Source: CERS,

Site ID: 40852
Site Name: K C ROAD DEPT - EQUIPMENT SHOP
Violation Date: 11-02-2015
Citation: HSC 6.95 25508(a)(1) - California Health and Safety Code, Chapter 6.95, Section(s) 25508(a)(1)
Violation Description: Failure to complete and electronically submit a site map with all required content.
Violation Notes: Returned to compliance on 04/07/2016. SITE MAP IS INADEQUATE AND INCOMPLETE AND DOES NT INDICATE NORTH ORIENTATION, LOADING AREAS, INTERNAL ROADS, ADJACENT STREETS, STORM AND SEWER DRAINS, ACCESS AND EXIT POINTS, EMERGENCY SHUTOFFS, EVACUATION STAGING AREAS, HAZARDOUS MATERIAL HANDLING AND STORAGE AREAS, AND EMERGENCY RESPONSE EQUIPMENT. PLEASE NOTIFY YOUR INSPECTOR WAQAR RUSTAM VIA EMAIL- rustamw@co.kern.ca.us ONCE THE INFORMATION HAS BEEN UPDATED ONTO CERS.
Violation Division: Kern County Env Health Services Department
Violation Program: HMRRP
Violation Source: CERS,

Site ID: 40852
Site Name: K C ROAD DEPT - EQUIPMENT SHOP
Violation Date: 11-02-2015
Citation: HSC 6.67 25270.4.5(a) - California Health and Safety Code, Chapter 6.67, Section(s) 25270.4.5(a)
Violation Description: Failure to comply with all of the following requirements: 1. Failure to conduct inspections and tests in accordance with written procedures that you or a certifying engineer have developed for the facility. 2. Failure to sign written procedures and/or a record of inspections and/or customary business records by the appropriate supervisor or inspector. 3. Failure to keep written procedures and/or a record of inspections and/or customary business records with the plan. AND 4. Failure to maintain written procedures and/or a record of inspections and/or customary business records for three years.
Violation Notes: Returned to compliance on 04/18/2016. FACILITY FAILED TO PERFORM VISUAL INSPECTION OF THE CONTAINERS CONTAINING MOTOR OIL, HYDRAULIC OIL, GEAR OIL, TRANSMISSION OIL AND WASTE OIL. PERFORM VISUAL INSPECTION OF ALL THE CONTAINERS CONTAINING PETROLEUM PRODUCTS AND MAINTAIN AN INSPECTION LOG. SEND COPY OF INSPECTION LOG AS N EVIDENCE OF COMPLIANCE.
Violation Division: Kern County Env Health Services Department

K C ROAD DEPT - EQUIPMENT SHOP (Continued) **S121777854**

Violation Program:	APSA
Violation Source:	CERS,
Site ID:	40852
Site Name:	K C ROAD DEPT - EQUIPMENT SHOP
Violation Date:	10-30-2018
Citation:	HSC 6.67 25270.4.5(a) - California Health and Safety Code, Chapter 6.67, Section(s) 25270.4.5(a)
Violation Description:	Failure to provide and maintain secondary containment for bulk storage tank installations (except for mobile refuelers and other non-transportation-related tank trucks) sufficient to hold the capacity of the largest container and sufficient freeboard for precipitation.
Violation Notes:	Returned to compliance on 08/19/2019. Provide an adequate secondary containment to all the 55-gallon drums containing petroleum products and motor oil tanks. Submit a photo of drum within the containment so we can clear this violation.
Violation Division:	Kern County Env Health Services Department
Violation Program:	APSA
Violation Source:	CERS,
Site ID:	40852
Site Name:	K C ROAD DEPT - EQUIPMENT SHOP
Violation Date:	11-02-2015
Citation:	HSC 6.67 25270.4.5(a) - California Health and Safety Code, Chapter 6.67, Section(s) 25270.4.5(a)
Violation Description:	Failure to adequately discuss the facility transfer operations, pumping, and facility process within the SPCC plan.
Violation Notes:	Returned to compliance on 04/07/2016. SPCC PLAN IN INADEQUATE AND DOES NOT ADDRESS MOTOR OIL, HYDRAULIC OIL, GEAR OIL, TRANSMISSION OIL AND WASTE OIL. ALL THE PETROLEUM /PETROLEUM PRODUCTS SHOULD BE ADDRESSED IN SPCC PLAN. PLEASE SUBMIT A COPY OF SPCC PLAN AFTER ALL THE AMENDMENTS ARE MADE.
Violation Division:	Kern County Env Health Services Department
Violation Program:	APSA
Violation Source:	CERS,
Site ID:	40852
Site Name:	K C ROAD DEPT - EQUIPMENT SHOP
Violation Date:	11-02-2015
Citation:	HSC 6.67 25270.4.5(a) - California Health and Safety Code, Chapter 6.67, Section(s) 25270.4.5(a)
Violation Description:	Failure of the secondary containment, and/or rack drainage to flow to a catchment basin, treatment system, or quick drainage system and hold at least the maximum capacity of the largest single compartment of any tank car or tank truck.
Violation Notes:	Returned to compliance on 04/14/2016. PROVIDE SECONDARY CONTAINMENT TO THE CONTAINERS CONTAINING MOTOR OIL, HYDRAULIC OIL, GEAR OIL, TRANSMISSION OIL AND WASTE OIL. SEND A PHOTOGRAPH OF THE THE CONTAINERS WITH IN CONTAINMENT AS AND EVIDENCE OF COMPLIANCE.
Violation Division:	Kern County Env Health Services Department
Violation Program:	APSA
Violation Source:	CERS,
Site ID:	40852
Site Name:	K C ROAD DEPT - EQUIPMENT SHOP
Violation Date:	10-30-2018

K C ROAD DEPT - EQUIPMENT SHOP (Continued) **S121777854**

Citation:	HSC 6.67 25270.4.5(a) - California Health and Safety Code, Chapter 6.67, Section(s) 25270.4.5(a)
Violation Description:	Failure to comply with one or more of the following requirements: 1. Have record of inspections and integrity tests signed by the appropriate supervisor or inspector. 2. Keep written procedures and records of inspections and integrity tests for at least three years. 3. Keep comparison records.
Violation Notes:	Returned to compliance on 08/19/2019. Facility failed to inspect and keep a record of inspections with the plan. Inspection records should be maintained for three years. Submit a copy of monthly inspection log as an evidence of compliance.
Violation Division:	Kern County Env Health Services Department
Violation Program:	APSA
Violation Source:	CERS,

Evaluation:

Eval General Type:	Compliance Evaluation Inspection
Eval Date:	11-02-2015
Violations Found:	Yes
Eval Type:	Routine done by local agency
Eval Notes:	Not reported
Eval Division:	Kern County Env Health Services Department
Eval Program:	HMRRP
Eval Source:	CERS,

Eval General Type:	Compliance Evaluation Inspection
Eval Date:	10-30-2018
Violations Found:	No
Eval Type:	Routine done by local agency
Eval Notes:	Not reported
Eval Division:	Kern County Env Health Services Department
Eval Program:	HW
Eval Source:	CERS,

Eval General Type:	Other/Unknown
Eval Date:	08-19-2019
Violations Found:	No
Eval Type:	Other, not routine, done by local agency
Eval Notes:	Not reported
Eval Division:	Kern County Env Health Services Department
Eval Program:	APSA
Eval Source:	CERS,

Eval General Type:	Compliance Evaluation Inspection
Eval Date:	11-02-2015
Violations Found:	No
Eval Type:	Routine done by local agency
Eval Notes:	Not reported
Eval Division:	Kern County Env Health Services Department
Eval Program:	HW
Eval Source:	CERS,

Eval General Type:	Compliance Evaluation Inspection
Eval Date:	11-02-2015
Violations Found:	Yes
Eval Type:	Routine done by local agency
Eval Notes:	Not reported

K C ROAD DEPT - EQUIPMENT SHOP (Continued) **S121777854**

Eval Division: Kern County Env Health Services Department
Eval Program: APSA
Eval Source: CERS,

Eval General Type: Compliance Evaluation Inspection
Eval Date: 10-30-2018
Violations Found: No
Eval Type: Routine done by local agency
Eval Notes: Not reported
Eval Division: Kern County Env Health Services Department
Eval Program: HMRRP
Eval Source: CERS,

Eval General Type: Compliance Evaluation Inspection
Eval Date: 10-30-2018
Violations Found: Yes
Eval Type: Routine done by local agency
Eval Notes: Not reported
Eval Division: Kern County Env Health Services Department
Eval Program: APSA
Eval Source: CERS,

Coordinates:
Site ID: 40852
Facility Name: K C ROAD DEPT - EQUIPMENT SHOP
Env Int Type Code: HWG
Program ID: 10231390
Coord Name: Not reported
Ref Point Type Desc: Center of a facility or station.,
Latitude: 35.409180
Longitude: -119.062100

Affiliation:
Affiliation Type Desc: Legal Owner
Entity Name: KERN COUNTY PUBLIC WORKS
Entity Title: Not reported
Affiliation Address: 2700 M ST SUITE 400
Affiliation City: BAKERSFIELD
Affiliation State: CA
Affiliation Country: United States
Affiliation Zip: 93301
Affiliation Phone: (661) 862-8850,

Affiliation Type Desc: CUPA District
Entity Name: Kern County Environmental Health Services Departme
Entity Title: Not reported
Affiliation Address: 2700 M Street, Suite 300
Affiliation City: Bakersfield
Affiliation State: CA
Affiliation Country: Not reported
Affiliation Zip: 93301-2370
Affiliation Phone: (661) 862-8740,

Affiliation Type Desc: Environmental Contact
Entity Name: Larry Whitbey
Entity Title: Not reported

K C ROAD DEPT - EQUIPMENT SHOP (Continued) **S121777854**

Affiliation Address:	2700 M STREET STE 400
Affiliation City:	BAKERSFIELD
Affiliation State:	CA
Affiliation Country:	Not reported
Affiliation Zip:	93301
Affiliation Phone:	,
Affiliation Type Desc:	Operator
Entity Name:	Larry Whitbey
Entity Title:	Not reported
Affiliation Address:	Not reported
Affiliation City:	Not reported
Affiliation State:	Not reported
Affiliation Country:	Not reported
Affiliation Zip:	Not reported
Affiliation Phone:	(661) 391-3442,
Affiliation Type Desc:	Facility Mailing Address
Entity Name:	Mailing Address
Entity Title:	Not reported
Affiliation Address:	2700 M ST SUITE 400
Affiliation City:	BAKERSFIELD
Affiliation State:	CA
Affiliation Country:	Not reported
Affiliation Zip:	93301
Affiliation Phone:	,
Affiliation Type Desc:	Parent Corporation
Entity Name:	KERN COUNTY PUBLIC WORKS- EQUIPMENT SHOP
Entity Title:	Not reported
Affiliation Address:	Not reported
Affiliation City:	Not reported
Affiliation State:	Not reported
Affiliation Country:	Not reported
Affiliation Zip:	Not reported
Affiliation Phone:	,

E78 **K C ROAD DEPT - EQUIPMENT SHOP** **AST** **A100421344**
WNW **5438 VICTOR ST** **N/A**
1/8-1/4 **BAKERSFIELD, CA 93308**
0.212 mi.
1120 ft. **Site 5 of 10 in cluster E**

Relative: AST:
Lower

Actual: | | |
|---|---|
| **430 ft.** Name: | K C ROAD DEPT - EQUIPMENT SHOP |
| Address: | 5438 VICTOR ST |
| City/Zip: | BAKERSFIELD,93308 |
| Certified Unified Program Agencies: | Not reported |
| Owner: | KERN COUNTY ROADS DEPT |
| Total Gallons: | Not reported |
| CERSID: | 10231390 |
| Facility ID: | Not reported |
| Business Name: | KERN COUNTY ROADS DEPARTMENT |
| Phone: | (661) 391-3440 |
| Fax: | Not reported |
| Mailing Address: | 1900 ROBERTS LN |
| Mailing Address City: | BAKERSFIELD |

K C ROAD DEPT - EQUIPMENT SHOP (Continued) **A100421344**

Mailing Address State:	CA
Mailing Address Zip Code:	93308
Operator Name:	Adam Jones
Operator Phone:	661-862-5181
Owner Phone:	(661) 862-8891
Owner Mail Address:	1900 ROBERTS LN
Owner State:	CA
Owner Zip Code:	93308
Owner Country:	United States
Property Owner Name:	Not reported
Property Owner Phone:	Not reported
Property Owner Mailing Address:	Not reported
Property Owner City:	Not reported
Property Owner Stat :	Not reported
Property Owner Zip Code:	Not reported
Property Owner Country:	Not reported
EPAID:	CAD983649856

E79 **EQUIPMENT MAINTENANCE FACILITY** **HIST UST** **U001584611**
WNW **5438 VICTOR ST** **N/A**
1/8-1/4 **BAKERSFIELD, CA 93308**
0.212 mi.
1120 ft. **Site 6 of 10 in cluster E**

Relative: **Lower**

Actual: **430 ft.**

HIST UST:

Name:	EQUIPMENT MAINTENANCE FACILITY
Address:	5438 VICTOR ST
City,State,Zip:	BAKERSFIELD, CA 93308
File Number:	Not reported
URL:	Not reported
Region:	STATE
Facility ID:	00000017939
Facility Type:	Other
Other Type:	GARAGE
Contact Name:	V. WREN
Telephone:	8058612159
Owner Name:	KERN COUNTY PUBLIC WORKS-ROADS
Owner Address:	1600 NORRIS ROAD
Owner City,St,Zip:	BAKERSFIELD, CA 93308
Total Tanks:	0003
Tank Num:	001
Container Num:	1
Year Installed:	Not reported
Tank Capacity:	00010000
Tank Used for:	PRODUCT
Type of Fuel:	UNLEADED
Container Construction Thickness:	Not reported
Leak Detection:	Stock Inventor
Tank Num:	002
Container Num:	2
Year Installed:	Not reported
Tank Capacity:	00010000
Tank Used for:	PRODUCT
Type of Fuel:	DIESEL
Container Construction Thickness:	Not reported
Leak Detection:	Stock Inventor

EQUIPMENT MAINTENANCE FACILITY (Continued) **U001584611**

Tank Num:	003
Container Num:	3
Year Installed:	Not reported
Tank Capacity:	00001000
Tank Used for:	PRODUCT
Type of Fuel:	WASTE OIL
Container Construction Thickness:	Not reported
Leak Detection:	Stock Inventor

E80 **K C ROAD DEPT - PAINT AND SIGN SHOP** **CUPA Listings** **S121741918**
WNW **5438 VICTOR ST** **CERS** **N/A**
1/8-1/4 **BAKERSFIELD, CA 93308**
0.212 mi.
1120 ft. **Site 7 of 10 in cluster E**

Relative:
Lower

Actual:
430 ft.

KERN CO CUPA:

Facility ID:	FA0005962
CERS ID:	10236472
Name:	K C ROAD DEPT - PAINT AND SIGN SHOP
Address:	5438 VICTOR ST
Address 2:	5438 VICTOR ST
City,State,Zip:	BAKERSFIELD, CA
Billing Status:	Active, billable
Program Element:	BUS PLAN MED LOW RISK 1 UNIT
Program Element Code:	CB2T
HMIRRP Due Date:	10/31/2015
Current Inspection Date:	10/1/2024
Employee:	TEANEY
Mailing Address:	2700 M ST SUITE 400
Mailing Address 2:	Not reported
Mailing City:	BAKERSFIELD
Mailing State:	CA
Mailing Zip:	93301

CERS:

Name:	K C ROAD DEPT - PAINT AND SIGN SHOP
Address:	5438 VICTOR ST
City,State,Zip:	BAKERSFIELD, CA 93308
Site ID:	127033
CERS ID:	10236472
CERS Description:	Chemical Storage Facilities

Evaluation:

Eval General Type:	Compliance Evaluation Inspection
Eval Date:	03-16-2016
Violations Found:	No
Eval Type:	Routine done by local agency
Eval Notes:	Not reported
Eval Division:	Kern County Env Health Services Department
Eval Program:	HMRRP
Eval Source:	CERS,

Eval General Type:	Compliance Evaluation Inspection
Eval Date:	03-18-2019
Violations Found:	No
Eval Type:	Routine done by local agency
Eval Notes:	Not reported
Eval Division:	Kern County Env Health Services Department

K C ROAD DEPT - PAINT AND SIGN SHOP (Continued) **S121741918**

Eval Program: HMRRP
Eval Source: CERS,

Coordinates:
Site ID: 127033
Facility Name: K C ROAD DEPT - PAINT AND SIGN SHOP
Env Int Type Code: HMBP
Program ID: 10236472
Coord Name: Not reported
Ref Point Type Desc: Center of a facility or station.,
Latitude: 35.409180
Longitude: -119.062100

Affiliation:
Affiliation Type Desc: Document Preparer
Entity Name: Adam Jones
Entity Title: Not reported
Affiliation Address: Not reported
Affiliation City: Not reported
Affiliation State: Not reported
Affiliation Country: Not reported
Affiliation Zip: Not reported
Affiliation Phone: ,

Affiliation Type Desc: Environmental Contact
Entity Name: Adam Jones
Entity Title: Not reported
Affiliation Address: 2700 M STREET STE 400
Affiliation City: BAKERSFIELD
Affiliation State: CA
Affiliation Country: Not reported
Affiliation Zip: 93301
Affiliation Phone: ,

Affiliation Type Desc: Identification Signer
Entity Name: Adam Jones
Entity Title: Admin Coordinator
Affiliation Address: Not reported
Affiliation City: Not reported
Affiliation State: Not reported
Affiliation Country: Not reported
Affiliation Zip: Not reported
Affiliation Phone: ,

Affiliation Type Desc: Legal Owner
Entity Name: KERN COUNTY ROADS DEPT
Entity Title: Not reported
Affiliation Address: 2700 M ST SUITE 400
Affiliation City: BAKERSFIELD
Affiliation State: CA
Affiliation Country: United States
Affiliation Zip: 93301
Affiliation Phone: (661) 862-8820,

Affiliation Type Desc: Parent Corporation
Entity Name: KERN COUNTY PUBLIC WORKS DEPT- PAINT AND SIGN SHOP

K C ROAD DEPT - PAINT AND SIGN SHOP (Continued) **S121741918**

Entity Title:	Not reported
Affiliation Address:	Not reported
Affiliation City:	Not reported
Affiliation State:	Not reported
Affiliation Country:	Not reported
Affiliation Zip:	Not reported
Affiliation Phone:	,
Affiliation Type Desc:	CUPA District
Entity Name:	Kern County Environmental Health Services Departme
Entity Title:	Not reported
Affiliation Address:	2700 M Street, Suite 300
Affiliation City:	Bakersfield
Affiliation State:	CA
Affiliation Country:	Not reported
Affiliation Zip:	93301-2370
Affiliation Phone:	(661) 862-8740,
Affiliation Type Desc:	Facility Mailing Address
Entity Name:	Mailing Address
Entity Title:	Not reported
Affiliation Address:	2700 M ST SUITE 400
Affiliation City:	BAKERSFIELD
Affiliation State:	CA
Affiliation Country:	Not reported
Affiliation Zip:	93301
Affiliation Phone:	,
Affiliation Type Desc:	Operator
Entity Name:	Adam Jones
Entity Title:	Not reported
Affiliation Address:	Not reported
Affiliation City:	Not reported
Affiliation State:	Not reported
Affiliation Country:	Not reported
Affiliation Zip:	Not reported
Affiliation Phone:	(661) 862-8891,

E81 **EQUIPMENT MAINTENANCE FACILITY** **UST** **U004111589**
WNW **5438 VICTOR ST** **N/A**
1/8-1/4 **BAKERSFIELD, CA**
0.212 mi.
1120 ft. **Site 8 of 10 in cluster E**

Relative: KERN CO. UST:
Lower

Actual: **430 ft.**

Name:	EQUIPMENT MAINTENANCE FACILITY
Address:	5438 VICTOR ST
City:	BAKERSFIELD
Region:	Kern
Facility ID:	Not reported
CERSID:	Not reported
Owner Id:	050089
Owner Name:	COUNTY OF KERN
Tank Num:	1
Tank Capacity:	0
Common Name:	Not reported

EQUIPMENT MAINTENANCE FACILITY (Continued) **U004111589**

Description:	Not reported
Number of Compartments:	Not reported
Install Date:	Not reported
Date of Closure:	Not reported
Billing Status:	Not reported
Mailing Address:	Not reported
Mailing Address (care of):	Not reported
Mailing City/State/Zip:	Not reported

E82 **KERN CO EQUIP MAINT FAC** **RCRA-SQG 1000819036**
WNW **5438 VICTOR ST** **LUST CAD983649856**
1/8-1/4 **BAKERSFIELD, CA 93308** **HIST UST**
0.212 mi. **FINDS**
1120 ft. **Site 9 of 10 in cluster E** **ECHO**
Cortese
Relative: Lower **EMI**
HAZNET
Actual: 430 ft. **HIST CORTESE**
CERS
HWTS

RCRA-SQG:

Date Form Received by Agency:	19921008
Handler Name:	KERN CO EQUIP MAINT FAC
Handler Address:	5438 VICTOR ST
Handler City,State,Zip:	BAKERSFIELD, CA 93308
EPA ID:	CAD983649856
Contact Name:	MIKE ANSOLABEHERE
Contact Address:	2700 M ST
Contact City,State,Zip:	BAKERSFIELD, CA 93301
Contact Telephone:	805-861-2481
Contact Fax:	Not reported
Contact Email:	Not reported
Contact Title:	Not reported
EPA Region:	09
Land Type:	Other
Federal Waste Generator Description:	Small Quantity Generator
Non-Notifier:	Not reported
Biennial Report Cycle:	Not reported
Accessibility:	Not reported
Active Site Indicator:	Handler Activities
State District Owner:	Not reported
State District:	Not reported
Mailing Address:	5438 VICTOR ST
Mailing City,State,Zip:	BAKERSFIELD, CA 93308
Owner Name:	KERN CO
Owner Type:	County
Operator Name:	Not reported
Operator Type:	Not reported
Short-Term Generator Activity:	No
Importer Activity:	No
Mixed Waste Generator:	No
Transporter Activity:	No
Transfer Facility Activity:	No
Recycler Activity with Storage:	No
Small Quantity On-Site Burner Exemption:	No
Smelting Melting and Refining Furnace Exemption:	No
Underground Injection Control:	No

KERN CO EQUIP MAINT FAC (Continued) **1000819036**

Off-Site Waste Receipt:	No
Universal Waste Indicator:	No
Universal Waste Destination Facility:	No
Federal Universal Waste:	No
Active Site Fed-Reg Treatment Storage and Disposal Facility:	Not reported
Active Site Converter Treatment storage and Disposal Facility:	Not reported
Active Site State-Reg Treatment Storage and Disposal Facility:	Not reported
Active Site State-Reg Handler:	---
Federal Facility Indicator:	Not reported
Hazardous Secondary Material Indicator:	N
Sub-Part K Indicator:	Not reported
Commercial TSD Indicator:	No
Treatment Storage and Disposal Type:	Not reported
2018 GPRA Permit Baseline:	Not on the Baseline
2018 GPRA Renewals Baseline:	Not on the Baseline
Permit Renewals Workload Universe:	Not reported
Permit Workload Universe:	Not reported
Permit Progress Universe:	Not reported
Post-Closure Workload Universe:	Not reported
Closure Workload Universe:	Not reported
202 GPRA Corrective Action Baseline:	No
Corrective Action Workload Universe:	No
Subject to Corrective Action Universe:	No
Non-TSDFs Where RCRA CA has Been Imposed Universe:	No
TSDFs Potentially Subject to CA Under 3004 (u)/(v) Universe:	No
TSDFs Only Subject to CA under Discretionary Auth Universe:	No
Corrective Action Priority Ranking:	No NCAPS ranking
Environmental Control Indicator:	No
Institutional Control Indicator:	No
Human Exposure Controls Indicator:	N/A
Groundwater Controls Indicator:	N/A
Operating TSDF Universe:	Not reported
Full Enforcement Universe:	Not reported
Significant Non-Complier Universe:	No
Unaddressed Significant Non-Complier Universe:	No
Addressed Significant Non-Complier Universe:	No
Significant Non-Complier With a Compliance Schedule Universe:	No
Financial Assurance Required:	Not reported
Handler Date of Last Change:	20020627
Recognized Trader-Importer:	No
Recognized Trader-Exporter:	No
Importer of Spent Lead Acid Batteries:	No
Exporter of Spent Lead Acid Batteries:	No
Recycler Activity Without Storage:	No
Manifest Broker:	No
Sub-Part P Indicator:	No

Handler - Owner Operator:

Owner/Operator Indicator:	Owner
Owner/Operator Name:	KERN CO
Legal Status:	County
Date Became Current:	Not reported
Date Ended Current:	Not reported
Owner/Operator Address:	5438 VICTOR ST
Owner/Operator City,State,Zip:	BAKERSFIELD, CA 93308
Owner/Operator Telephone:	805-861-2481

KERN CO EQUIP MAINT FAC (Continued) **1000819036**

Owner/Operator Telephone Ext: Not reported
Owner/Operator Fax: Not reported
Owner/Operator Email: Not reported

Historic Generators:
Receive Date: 19921008
Handler Name: KERN CO EQUIP MAINT FAC
Federal Waste Generator Description: Small Quantity Generator
State District Owner: Not reported
Large Quantity Handler of Universal Waste: No
Recognized Trader Importer: No
Recognized Trader Exporter: No
Spent Lead Acid Battery Importer: No
Spent Lead Acid Battery Exporter: No
Current Record: Yes
Non Storage Recycler Activity: Not reported
Electronic Manifest Broker: Not reported

List of NAICS Codes and Descriptions:
NAICS Codes: No NAICS Codes Found

Facility Has Received Notices of Violations:
Violations: No Violations Found

Evaluation Action Summary:
Evaluations: No Evaluations Found

LUST:
Name: VICTOR ST. FACILITY
Address: 5438 VICTOR ST
City,State,Zip: BAKERSFIELD, CA 93308
Lead Agency: KERN COUNTY
Case Type: LUST Cleanup Site
Geo Track: http://geotracker.waterboards.ca.gov/profile_report.asp?global_id=T0602900454
Global Id: T0602900454
Latitude: 35.4083294
Longitude: -119.0621018
Status: Completed - Case Closed
Status Date: 12/20/1991
Case Worker: LAU
RB Case Number: 5T15000467
Local Agency: KERN COUNTY
File Location: Not reported
Local Case Number: 050089
Potential Media Affect: Soil
Potential Contaminants of Concern: Gasoline
Site History: Not reported

LUST:
Global Id: T0602900454
Contact Type: Regional Board Caseworker
Contact Name: JOHN WHITING
Organization Name: CENTRAL VALLEY RWQCB (REGION 5F)
Address: 1685 E STREET

KERN CO EQUIP MAINT FAC (Continued) **1000819036**

City: FRESNO
Email: john.whiting@waterboards.ca.gov
Phone Number: Not reported

Global Id: T0602900454
Contact Type: Local Agency Caseworker
Contact Name: LAUREL FUNK
Organization Name: KERN COUNTY
Address: 2700 M STREET, SUITE 300
City: BAKERSFIELD
Email: laurelf@co.kern.ca.us
Phone Number: 6618628763

LUST:
Global Id: T0602900454
Action Type: Other
Date: 10/08/1991
Action: Leak Discovery

Global Id: T0602900454
Action Type: Other
Date: 10/08/1991
Action: Leak Reported

Global Id: T0602900454
Action Type: Other
Date: 09/04/1991
Action: Leak Stopped

LUST:
Global Id: T0602900454
Status: Open - Case Begin Date
Status Date: 09/04/1991

Global Id: T0602900454
Status: Completed - Case Closed
Status Date: 12/20/1991

LUST REG 5:
Name: VICTOR ST. FACILITY
Address: 5438 VICTOR ST
City: BAKERSFIELD
Region: 5
Status: Case Closed
Case Number: 5T15000467
Case Type: Soil only
Substance: GASOLINE
Staff Initials: JDW
Lead Agency: Local
Program: LUST
MTBE Code: N/A

HIST UST:
Name: EQUIPMENT MAINTENANCE FACILITY

KERN CO EQUIP MAINT FAC (Continued) **1000819036**

Address:	5438 VICTOR STREET
City,State,Zip:	BAKERSFIELD, CA 93308
File Number:	00024BC5
URL:	http://geotracker.waterboards.ca.gov/ustpdfs/pdf/00024BC5.pdf
Region:	Not reported
Facility ID:	Not reported
Facility Type:	Not reported
Other Type:	Not reported
Contact Name:	Not reported
Telephone:	Not reported
Owner Name:	Not reported
Owner Address:	Not reported
Owner City,St,Zip:	Not reported
Total Tanks:	Not reported

Tank Num:	Not reported
Container Num:	Not reported
Year Installed:	Not reported
Tank Capacity:	Not reported
Tank Used for:	Not reported
Type of Fuel:	Not reported
Container Construction Thickness:	Not reported
Leak Detection:	Not reported

Click here for Geo Tracker PDF:

FINDS:
Registry ID: 110002885726

Click Here:

Environmental Interest/Information System:
California Hazardous Waste Tracking System - Datamart (HWTS-DATAMART) provides California with information on hazardous waste shipments for generators, transporters, and treatment, storage, and disposal facilities.
RCRAInfo is a national information system that supports the Resource Conservation and Recovery Act (RCRA) program through the tracking of events and activities related to facilities that generate, transport, and treat, store, or dispose of hazardous waste. RCRAInfo allows RCRA program staff to track the notification, permit, compliance, and corrective action activities required under RCRA.

Click this hyperlink while viewing on your computer to access additional FINDS: detail in the EDR Site Report.

ECHO:

Envid:	1000819036
Registry ID:	110002885726
DFR URL:	http://echo.epa.gov/detailed-facility-report?fid=110002885726
Name:	KERN CO EQUIP MAINT FAC
Address:	5438 VICTOR ST
City,State,Zip:	BAKERSFIELD, CA 93308

CORTESE:

Name:	VICTOR ST. FACILITY
Address:	5438 VICTOR ST

KERN CO EQUIP MAINT FAC (Continued) **1000819036**

City,State,Zip:	BAKERSFIELD, CA 93308
Region:	CORTESE
Envirostor Id:	Not reported
Global ID:	T0602900454
Site/Facility Type:	LUST CLEANUP SITE
Cleanup Status:	COMPLETED - CASE CLOSED
Status Date:	Not reported
Site Code:	Not reported
Latitude:	Not reported
Longitude:	Not reported
Owner:	Not reported
Enf Type:	Not reported
Swat R:	Not reported
Flag:	active
Order No:	Not reported
Waste Discharge System No:	Not reported
Effective Date:	Not reported
Region 2:	Not reported
WID Id:	Not reported
Solid Waste Id No:	Not reported
Waste Management Uit Name:	Not reported
File Name:	Active Open

EMI:

Name:	KERN COUNTY PUBLIC WORKS
Address:	5438 VICTOR ST
City,State,Zip:	BAKERSFIELD, CA 933080000
Year:	2006
County Code:	15
Air Basin:	SJV
Facility ID:	2806
Air District Name:	SJU
SIC Code:	5541
Air District Name:	SAN JOAQUIN VALLEY UNIFIED APCD
Community Health Air Pollution Info System:	Not reported
Consolidated Emission Reporting Rule:	Not reported
Total Organic Hydrocarbon Gases Tons/Yr:	.0076958454195510101
Reactive Organic Gases Tons/Yr:	.007657744405269628
Carbon Monoxide Emissions Tons/Yr:	0
NOX - Oxides of Nitrogen Tons/Yr:	0
SOX - Oxides of Sulphur Tons/Yr:	0
Particulate Matter Tons/Yr:	0
Part. Matter 10 Micrometers and Smllr Tons/Yr:	0

Name:	KERN COUNTY PUBLIC WORKS
Address:	5438 VICTOR ST
City,State,Zip:	BAKERSFIELD, CA 933080000
Year:	2007
County Code:	15
Air Basin:	SJV
Facility ID:	2806
Air District Name:	SJU
SIC Code:	5541
Air District Name:	SAN JOAQUIN VALLEY UNIFIED APCD
Community Health Air Pollution Info System:	Not reported
Consolidated Emission Reporting Rule:	Not reported
Total Organic Hydrocarbon Gases Tons/Yr:	.0107766242630074647

KERN CO EQUIP MAINT FAC (Continued) **1000819036**

Reactive Organic Gases Tons/Yr: .01072327075958251
Carbon Monoxide Emissions Tons/Yr: 0
NOX - Oxides of Nitrogen Tons/Yr: 0
SOX - Oxides of Sulphur Tons/Yr: 0
Particulate Matter Tons/Yr: 0
Part. Matter 10 Micrometers and Smllr Tons/Yr: 0

Name: KERN COUNTY PUBLIC WORKS
Address: 5438 VICTOR ST
City,State,Zip: BAKERSFIELD, CA 93308
Year: 2008
County Code: 15
Air Basin: SJV
Facility ID: 2806
Air District Name: SJU
SIC Code: 5541
Air District Name: SAN JOAQUIN VALLEY UNIFIED APCD
Community Health Air Pollution Info System: Not reported
Consolidated Emission Reporting Rule: Not reported
Total Organic Hydrocarbon Gases Tons/Yr: .0106110232570760927
Reactive Organic Gases Tons/Yr: .010558489620208745
Carbon Monoxide Emissions Tons/Yr: 0
NOX - Oxides of Nitrogen Tons/Yr: 0
SOX - Oxides of Sulphur Tons/Yr: 0
Particulate Matter Tons/Yr: 0
Part. Matter 10 Micrometers and Smllr Tons/Yr: 0

Name: KERN COUNTY PUBLIC WORKS
Address: 5438 VICTOR ST
City,State,Zip: BAKERSFIELD, CA 93308
Year: 2009
County Code: 15
Air Basin: SJV
Facility ID: 2806
Air District Name: SJU
SIC Code: 9199
Air District Name: SAN JOAQUIN VALLEY UNIFIED APCD
Community Health Air Pollution Info System: Not reported
Consolidated Emission Reporting Rule: Not reported
Total Organic Hydrocarbon Gases Tons/Yr: 1.4232481280773099E-2
Reactive Organic Gases Tons/Yr: 1.4162018330574001E-2
Carbon Monoxide Emissions Tons/Yr: 0
NOX - Oxides of Nitrogen Tons/Yr: 0
SOX - Oxides of Sulphur Tons/Yr: 0
Particulate Matter Tons/Yr: 0
Part. Matter 10 Micrometers and Smllr Tons/Yr: 0

Name: KERN COUNTY PUBLIC WORKS
Address: 5438 VICTOR ST
City,State,Zip: BAKERSFIELD, CA 93308
Year: 2010
County Code: 15
Air Basin: SJV
Facility ID: 2806
Air District Name: SJU
SIC Code: 9199
Air District Name: SAN JOAQUIN VALLEY UNIFIED APCD

KERN CO EQUIP MAINT FAC (Continued) **1000819036**

Community Health Air Pollution Info System:	Not reported
Consolidated Emission Reporting Rule:	Not reported
Total Organic Hydrocarbon Gases Tons/Yr:	0.0142324624083716
Reactive Organic Gases Tons/Yr:	1.4161999999999999E-2
Carbon Monoxide Emissions Tons/Yr:	0
NOX - Oxides of Nitrogen Tons/Yr:	0
SOX - Oxides of Sulphur Tons/Yr:	0
Particulate Matter Tons/Yr:	0
Part. Matter 10 Micrometers and Smllr Tons/Yr:	0

Name:	KERN COUNTY PUBLIC WORKS
Address:	5438 VICTOR ST
City,State,Zip:	BAKERSFIELD, CA 93308
Year:	2011
County Code:	15
Air Basin:	SJV
Facility ID:	2806
Air District Name:	SJU
SIC Code:	9199
Air District Name:	SAN JOAQUIN VALLEY UNIFIED APCD
Community Health Air Pollution Info System:	Not reported
Consolidated Emission Reporting Rule:	Not reported
Total Organic Hydrocarbon Gases Tons/Yr:	0.017707471081
Reactive Organic Gases Tons/Yr:	0.017619803961
Carbon Monoxide Emissions Tons/Yr:	0
NOX - Oxides of Nitrogen Tons/Yr:	0
SOX - Oxides of Sulphur Tons/Yr:	0
Particulate Matter Tons/Yr:	0
Part. Matter 10 Micrometers and Smllr Tons/Yr:	0

Name:	KERN COUNTY PUBLIC WORKS
Address:	5438 VICTOR ST
City,State,Zip:	BAKERSFIELD, CA 93308
Year:	2012
County Code:	15
Air Basin:	SJV
Facility ID:	2806
Air District Name:	SJU
SIC Code:	9199
Air District Name:	SAN JOAQUIN VALLEY UNIFIED APCD
Community Health Air Pollution Info System:	Not reported
Consolidated Emission Reporting Rule:	Not reported
Total Organic Hydrocarbon Gases Tons/Yr:	0.017707471081
Reactive Organic Gases Tons/Yr:	0.017619803961
Carbon Monoxide Emissions Tons/Yr:	0
NOX - Oxides of Nitrogen Tons/Yr:	0
SOX - Oxides of Sulphur Tons/Yr:	0
Particulate Matter Tons/Yr:	0
Part. Matter 10 Micrometers and Smllr Tons/Yr:	0

Name:	KERN COUNTY PUBLIC WORKS
Address:	5438 VICTOR ST
City,State,Zip:	BAKERSFIELD, CA 93308
Year:	2013
County Code:	15
Air Basin:	SJV
Facility ID:	2806

KERN CO EQUIP MAINT FAC (Continued) **1000819036**

Air District Name:	SJU
SIC Code:	9199
Air District Name:	SAN JOAQUIN VALLEY UNIFIED APCD
Community Health Air Pollution Info System:	Not reported
Consolidated Emission Reporting Rule:	Not reported
Total Organic Hydrocarbon Gases Tons/Yr:	0.021646536141
Reactive Organic Gases Tons/Yr:	0.02155
Carbon Monoxide Emissions Tons/Yr:	0.0024
NOX - Oxides of Nitrogen Tons/Yr:	0.0163
SOX - Oxides of Sulphur Tons/Yr:	2.54e-005
Particulate Matter Tons/Yr:	0.00040983606557
Part. Matter 10 Micrometers and Smllr Tons/Yr:	0.0004

Name:	KERN COUNTY PUBLIC WORKS
Address:	5438 VICTOR ST
City,State,Zip:	BAKERSFIELD, CA 93308
Year:	2014
County Code:	15
Air Basin:	SJV
Facility ID:	2806
Air District Name:	SJU
SIC Code:	9199
Air District Name:	SAN JOAQUIN VALLEY APCD
Community Health Air Pollution Info System:	Not reported
Consolidated Emission Reporting Rule:	Not reported
Total Organic Hydrocarbon Gases Tons/Yr:	0.020208151144
Reactive Organic Gases Tons/Yr:	0.020071313237
Carbon Monoxide Emissions Tons/Yr:	0.0033932000357
NOX - Oxides of Nitrogen Tons/Yr:	0.023041800242
SOX - Oxides of Sulphur Tons/Yr:	3.6040000379e-005
Particulate Matter Tons/Yr:	0.0005800204979
Part. Matter 10 Micrometers and Smllr Tons/Yr:	0.00056610000595

Name:	KERN COUNTY PUBLIC WORKS
Address:	5438 VICTOR ST
City,State,Zip:	BAKERSFIELD, CA 93308
Year:	2015
County Code:	15
Air Basin:	SJV
Facility ID:	2806
Air District Name:	SJU
SIC Code:	9199
Air District Name:	SAN JOAQUIN VALLEY APCD
Community Health Air Pollution Info System:	Not reported
Consolidated Emission Reporting Rule:	Not reported
Total Organic Hydrocarbon Gases Tons/Yr:	0.020206782584
Reactive Organic Gases Tons/Yr:	0.02007
Carbon Monoxide Emissions Tons/Yr:	0.00339
NOX - Oxides of Nitrogen Tons/Yr:	0.023
SOX - Oxides of Sulphur Tons/Yr:	3.6e-005
Particulate Matter Tons/Yr:	0.00057991803279
Part. Matter 10 Micrometers and Smllr Tons/Yr:	0.000566

Name:	KERN COUNTY PUBLIC WORKS
Address:	5438 VICTOR ST
City,State,Zip:	BAKERSFIELD, CA 93308
Year:	2016

KERN CO EQUIP MAINT FAC (Continued) **1000819036**

County Code:	15
Air Basin:	SJV
Facility ID:	2806
Air District Name:	SJU
SIC Code:	9199
Air District Name:	SAN JOAQUIN VALLEY APCD
Community Health Air Pollution Info System:	Not reported
Consolidated Emission Reporting Rule:	Not reported
Total Organic Hydrocarbon Gases Tons/Yr:	0.020206782584
Reactive Organic Gases Tons/Yr:	0.02007
Carbon Monoxide Emissions Tons/Yr:	0.00339
NOX - Oxides of Nitrogen Tons/Yr:	0.023
SOX - Oxides of Sulphur Tons/Yr:	3.6e-005
Particulate Matter Tons/Yr:	0.00057991803279
Part. Matter 10 Micrometers and Smllr Tons/Yr:	0.000566

Name:	KERN COUNTY PUBLIC WORKS
Address:	5438 VICTOR ST
City,State,Zip:	BAKERSFIELD, CA 93308
Year:	2017
County Code:	15
Air Basin:	SJV
Facility ID:	2806
Air District Name:	SJU
SIC Code:	9199
Air District Name:	SAN JOAQUIN VALLEY APCD
Community Health Air Pollution Info System:	Not reported
Consolidated Emission Reporting Rule:	Not reported
Total Organic Hydrocarbon Gases Tons/Yr:	0.01976512066
Reactive Organic Gases Tons/Yr:	0.042101
Carbon Monoxide Emissions Tons/Yr:	0.00206
NOX - Oxides of Nitrogen Tons/Yr:	0.014
SOX - Oxides of Sulphur Tons/Yr:	2.19e-005
Particulate Matter Tons/Yr:	0.00035245901639
Part. Matter 10 Micrometers and Smllr Tons/Yr:	0.000344

Name:	KERN COUNTY PUBLIC WORKS
Address:	5438 VICTOR ST
City,State,Zip:	BAKERSFIELD, CA 93308
Year:	2018
County Code:	15
Air Basin:	SJV
Facility ID:	2806
Air District Name:	SJU
SIC Code:	9199
Air District Name:	SAN JOAQUIN VALLEY APCD
Community Health Air Pollution Info System:	Not reported
Consolidated Emission Reporting Rule:	Not reported
Total Organic Hydrocarbon Gases Tons/Yr:	0.04218412066
Reactive Organic Gases Tons/Yr:	0.042101
Carbon Monoxide Emissions Tons/Yr:	0.00206
NOX - Oxides of Nitrogen Tons/Yr:	0.014
SOX - Oxides of Sulphur Tons/Yr:	2.19e-005
Particulate Matter Tons/Yr:	0.00034607645875
Part. Matter 10 Micrometers and Smllr Tons/Yr:	0.000344

Name:	KERN COUNTY PUBLIC WORKS

KERN CO EQUIP MAINT FAC (Continued) **1000819036**

Address:	5438 VICTOR ST
City,State,Zip:	BAKERSFIELD, CA 93308
Year:	2019
County Code:	15
Air Basin:	SJV
Facility ID:	2806
Air District Name:	SJU
SIC Code:	9199
Air District Name:	SAN JOAQUIN VALLEY APCD
Community Health Air Pollution Info System:	Not reported
Consolidated Emission Reporting Rule:	Not reported
Total Organic Hydrocarbon Gases Tons/Yr:	0.04218412066
Reactive Organic Gases Tons/Yr:	0.042101
Carbon Monoxide Emissions Tons/Yr:	0.00206
NOX - Oxides of Nitrogen Tons/Yr:	0.014
SOX - Oxides of Sulphur Tons/Yr:	2.19e-005
Particulate Matter Tons/Yr:	0.00034607645875
Part. Matter 10 Micrometers and Smllr Tons/Yr:	0.000344

HAZNET:

Name:	KERN COUNTY RDS DEPT
Address:	5438 VICTOR ST
Address 2:	Not reported
City,State,Zip:	BAKERSFIELD, CA 933010000
Contact:	ADAM JONES
Telephone:	6618625181
Mailing Name:	Not reported
Mailing Address:	2700 M STREET STE 400
Year:	2018
Gepaid:	CAD983649856
TSD EPA ID:	CAL000282598
CA Waste Code:	352 - Other organic solids
Disposal Method:	H141 - Storage, Bulking, And/Or Transfer Off Site--No Treatment/Reovery (H010-H129) Or (H131-H135)
Tons:	0.04750
Year:	2016
Gepaid:	CAD983649856
TSD EPA ID:	CAL000282598
CA Waste Code:	352 - Other organic solids
Disposal Method:	H141 - Storage, Bulking, And/Or Transfer Off Site--No Treatment/Reovery (H010-H129) Or (H131-H135)
Tons:	0.15
Year:	2015
Gepaid:	CAD983649856
TSD EPA ID:	CAL000268462
CA Waste Code:	352 - Other organic solids
Disposal Method:	H141 - Storage, Bulking, And/Or Transfer Off Site--No Treatment/Reovery (H010-H129) Or (H131-H135)
Tons:	0.2
Year:	2013
Gepaid:	CAD983649856
TSD EPA ID:	CAL000282598
CA Waste Code:	352 - Other organic solids

KERN CO EQUIP MAINT FAC (Continued) **1000819036**

Disposal Method: H141 - Storage, Bulking, And/Or Transfer Off Site--No Treatment/Reovery (H010-H129) Or (H131-H135)
Tons: 0.18

Year: 2013
Gepaid: CAD983649856
TSD EPA ID: CAL000282598
CA Waste Code: 221 - Waste oil and mixed oil
Disposal Method: H141 - Storage, Bulking, And/Or Transfer Off Site--No Treatment/Reovery (H010-H129) Or (H131-H135)
Tons: 0.19

Year: 2012
Gepaid: CAD983649856
TSD EPA ID: CAL000282598
CA Waste Code: 352 - Other organic solids
Disposal Method: H141 - Storage, Bulking, And/Or Transfer Off Site--No Treatment/Reovery (H010-H129) Or (H131-H135)
Tons: 0.2

Year: 2010
Gepaid: CAD983649856
TSD EPA ID: CAL000282598
CA Waste Code: 352 - Other organic solids
Disposal Method: H141 - Storage, Bulking, And/Or Transfer Off Site--No Treatment/Reovery (H010-H129) Or (H131-H135)
Tons: 0.375

Year: 2010
Gepaid: CAD983649856
TSD EPA ID: CAL000282598
CA Waste Code: 133 - Aqueous solution with total organic residues 10 percent or more
Disposal Method: H141 - Storage, Bulking, And/Or Transfer Off Site--No Treatment/Reovery (H010-H129) Or (H131-H135)
Tons: 0.4587

Year: 2005
Gepaid: CAD983649856
TSD EPA ID: CAD982444481
CA Waste Code: 352 - Other organic solids
Disposal Method: R01 - Recycler
Tons: 0.15

Year: 2004
Gepaid: CAD983649856
TSD EPA ID: CAT080013352
CA Waste Code: 221 - Waste oil and mixed oil
Disposal Method: R01 - Recycler
Tons: 2.755

Click this hyperlink while viewing on your computer to access
23 additional CA HAZNET: record(s) in the EDR Site Report.

Additional Info:
Year: 1997
Gen EPA ID: CAD983649856

KERN CO EQUIP MAINT FAC (Continued) **1000819036**

Shipment Date:	19971217
Creation Date:	7/23/1998 0:00:00
Receipt Date:	19971217
Manifest ID:	97348521
Trans EPA ID:	ILD984908202
Trans Name:	Not reported
Trans 2 EPA ID:	Not reported
Trans 2 Name:	Not reported
TSDF EPA ID:	CAD066113465
Trans Name:	Not reported
TSDF Alt EPA ID:	Not reported
TSDF Alt Name:	Not reported
Waste Code Description:	213 - Hydrocarbon solvents (benzene, hexane, Stoddard, etc.
RCRA Code:	D039
Meth Code:	H01 - Transfer Station
Quantity Tons:	0.2001
Waste Quantity:	48
Quantity Unit:	G
Additional Code 1:	Not reported
Additional Code 2:	Not reported
Additional Code 3:	Not reported
Additional Code 4:	Not reported
Additional Code 5:	Not reported

Shipment Date:	19971217
Creation Date:	7/23/1998 0:00:00
Receipt Date:	19971217
Manifest ID:	97348521
Trans EPA ID:	ILD984908202
Trans Name:	Not reported
Trans 2 EPA ID:	Not reported
Trans 2 Name:	Not reported
TSDF EPA ID:	CAD066113465
Trans Name:	Not reported
TSDF Alt EPA ID:	Not reported
TSDF Alt Name:	Not reported
Waste Code Description:	741 - Liquids with halogenated organic compounds > 1000 mg/l
RCRA Code:	D001
Meth Code:	H01 - Transfer Station
Quantity Tons:	0.0333
Waste Quantity:	8
Quantity Unit:	G
Additional Code 1:	Not reported
Additional Code 2:	Not reported
Additional Code 3:	Not reported
Additional Code 4:	Not reported
Additional Code 5:	Not reported

Shipment Date:	19970925
Creation Date:	7/23/1998 0:00:00
Receipt Date:	19970925
Manifest ID:	96842669
Trans EPA ID:	ILD984908202
Trans Name:	Not reported
Trans 2 EPA ID:	Not reported
Trans 2 Name:	Not reported
TSDF EPA ID:	CAD066113465

KERN CO EQUIP MAINT FAC (Continued) **1000819036**

Trans Name:	Not reported
TSDF Alt EPA ID:	Not reported
TSDF Alt Name:	Not reported
Waste Code Description:	741 - Liquids with halogenated organic compounds > 1000 mg/l
RCRA Code:	D001
Meth Code:	H01 - Transfer Station
Quantity Tons:	0.0333
Waste Quantity:	8
Quantity Unit:	G
Additional Code 1:	Not reported
Additional Code 2:	Not reported
Additional Code 3:	Not reported
Additional Code 4:	Not reported
Additional Code 5:	Not reported
Shipment Date:	19970925
Creation Date:	7/23/1998 0:00:00
Receipt Date:	19970925
Manifest ID:	96842669
Trans EPA ID:	ILD984908202
Trans Name:	Not reported
Trans 2 EPA ID:	Not reported
Trans 2 Name:	Not reported
TSDF EPA ID:	CAD066113465
Trans Name:	Not reported
TSDF Alt EPA ID:	Not reported
TSDF Alt Name:	Not reported
Waste Code Description:	213 - Hydrocarbon solvents (benzene, hexane, Stoddard, etc.
RCRA Code:	D039
Meth Code:	H01 - Transfer Station
Quantity Tons:	0.2668
Waste Quantity:	64
Quantity Unit:	G
Additional Code 1:	Not reported
Additional Code 2:	Not reported
Additional Code 3:	Not reported
Additional Code 4:	Not reported
Additional Code 5:	Not reported
Shipment Date:	19970702
Creation Date:	12/4/1997 0:00:00
Receipt Date:	19970702
Manifest ID:	96623881
Trans EPA ID:	ILD984908202
Trans Name:	Not reported
Trans 2 EPA ID:	Not reported
Trans 2 Name:	Not reported
TSDF EPA ID:	CAD066113465
Trans Name:	Not reported
TSDF Alt EPA ID:	Not reported
TSDF Alt Name:	Not reported
Waste Code Description:	213 - Hydrocarbon solvents (benzene, hexane, Stoddard, etc.
RCRA Code:	D039
Meth Code:	H01 - Transfer Station
Quantity Tons:	0.2668
Waste Quantity:	64
Quantity Unit:	G

KERN CO EQUIP MAINT FAC (Continued) **1000819036**

Additional Code 1:	Not reported
Additional Code 2:	Not reported
Additional Code 3:	Not reported
Additional Code 4:	Not reported
Additional Code 5:	Not reported
Shipment Date:	19970702
Creation Date:	12/4/1997 0:00:00
Receipt Date:	19970702
Manifest ID:	96623881
Trans EPA ID:	ILD984908202
Trans Name:	Not reported
Trans 2 EPA ID:	Not reported
Trans 2 Name:	Not reported
TSDF EPA ID:	CAD066113465
Trans Name:	Not reported
TSDF Alt EPA ID:	Not reported
TSDF Alt Name:	Not reported
Waste Code Description:	741 - Liquids with halogenated organic compounds > 1000 mg/l
RCRA Code:	D001
Meth Code:	H01 - Transfer Station
Quantity Tons:	0.0333
Waste Quantity:	8
Quantity Unit:	G
Additional Code 1:	Not reported
Additional Code 2:	Not reported
Additional Code 3:	Not reported
Additional Code 4:	Not reported
Additional Code 5:	Not reported
Shipment Date:	19970414
Creation Date:	6/26/1997 0:00:00
Receipt Date:	19970414
Manifest ID:	96794529
Trans EPA ID:	ILD984908202
Trans Name:	Not reported
Trans 2 EPA ID:	Not reported
Trans 2 Name:	Not reported
TSDF EPA ID:	CAD066113465
Trans Name:	Not reported
TSDF Alt EPA ID:	Not reported
TSDF Alt Name:	Not reported
Waste Code Description:	741 - Liquids with halogenated organic compounds > 1000 mg/l
RCRA Code:	D001
Meth Code:	H01 - Transfer Station
Quantity Tons:	0.0333
Waste Quantity:	8
Quantity Unit:	G
Additional Code 1:	Not reported
Additional Code 2:	Not reported
Additional Code 3:	Not reported
Additional Code 4:	Not reported
Additional Code 5:	Not reported
Shipment Date:	19970414
Creation Date:	6/26/1997 0:00:00
Receipt Date:	19970414

KERN CO EQUIP MAINT FAC (Continued) **1000819036**

Manifest ID:	96794529
Trans EPA ID:	ILD984908202
Trans Name:	Not reported
Trans 2 EPA ID:	Not reported
Trans 2 Name:	Not reported
TSDF EPA ID:	CAD066113465
Trans Name:	Not reported
TSDF Alt EPA ID:	Not reported
TSDF Alt Name:	Not reported
Waste Code Description:	213 - Hydrocarbon solvents (benzene, hexane, Stoddard, etc.
RCRA Code:	D039
Meth Code:	H01 - Transfer Station
Quantity Tons:	0.2001
Waste Quantity:	48
Quantity Unit:	G
Additional Code 1:	Not reported
Additional Code 2:	Not reported
Additional Code 3:	Not reported
Additional Code 4:	Not reported
Additional Code 5:	Not reported
Shipment Date:	19970122
Creation Date:	5/20/1997 0:00:00
Receipt Date:	19970122
Manifest ID:	96376296
Trans EPA ID:	ILD984908202
Trans Name:	Not reported
Trans 2 EPA ID:	Not reported
Trans 2 Name:	Not reported
TSDF EPA ID:	CAD066113465
Trans Name:	Not reported
TSDF Alt EPA ID:	Not reported
TSDF Alt Name:	Not reported
Waste Code Description:	213 - Hydrocarbon solvents (benzene, hexane, Stoddard, etc.
RCRA Code:	D039
Meth Code:	H01 - Transfer Station
Quantity Tons:	0.2502
Waste Quantity:	60
Quantity Unit:	G
Additional Code 1:	Not reported
Additional Code 2:	Not reported
Additional Code 3:	Not reported
Additional Code 4:	Not reported
Additional Code 5:	Not reported
Shipment Date:	19970122
Creation Date:	5/20/1997 0:00:00
Receipt Date:	19970122
Manifest ID:	96376296
Trans EPA ID:	ILD984908202
Trans Name:	Not reported
Trans 2 EPA ID:	Not reported
Trans 2 Name:	Not reported
TSDF EPA ID:	CAD066113465
Trans Name:	Not reported
TSDF Alt EPA ID:	Not reported
TSDF Alt Name:	Not reported

KERN CO EQUIP MAINT FAC (Continued) **1000819036**

Waste Code Description:	741 - Liquids with halogenated organic compounds > 1000 mg/l
RCRA Code:	D001
Meth Code:	H01 - Transfer Station
Quantity Tons:	0.0417
Waste Quantity:	10
Quantity Unit:	G
Additional Code 1:	Not reported
Additional Code 2:	Not reported
Additional Code 3:	Not reported
Additional Code 4:	Not reported
Additional Code 5:	Not reported

Additional Info:

Year:	2004
Gen EPA ID:	CAD983649856
Shipment Date:	20040412
Creation Date:	10/14/2004 15:19:37
Receipt Date:	20040412
Manifest ID:	23618461
Trans EPA ID:	CAL000268462
Trans Name:	COLE'S SERVICES INC
Trans 2 EPA ID:	Not reported
Trans 2 Name:	Not reported
TSDF EPA ID:	CAT080013352
Trans Name:	DEMENNO KERDOON
TSDF Alt EPA ID:	CAT080013352
TSDF Alt Name:	Not reported
Waste Code Description:	221 - Waste oil and mixed oil
RCRA Code:	Not reported
Meth Code:	R01 - Recycler
Quantity Tons:	0.475
Waste Quantity:	125
Quantity Unit:	G
Additional Code 1:	Not reported
Additional Code 2:	Not reported
Additional Code 3:	Not reported
Additional Code 4:	Not reported
Additional Code 5:	Not reported
Shipment Date:	20040324
Creation Date:	10/14/2004 7:35:58
Receipt Date:	20040326
Manifest ID:	22393173
Trans EPA ID:	CAL000268462
Trans Name:	COLE'S SERVICES
Trans 2 EPA ID:	Not reported
Trans 2 Name:	Not reported
TSDF EPA ID:	CAT080013352
Trans Name:	DEMENNO KERDOON
TSDF Alt EPA ID:	CAT080013352
TSDF Alt Name:	Not reported
Waste Code Description:	221 - Waste oil and mixed oil
RCRA Code:	Not reported
Meth Code:	R01 - Recycler
Quantity Tons:	2.28
Waste Quantity:	600

KERN CO EQUIP MAINT FAC (Continued) **1000819036**

Quantity Unit:	G
Additional Code 1:	Not reported
Additional Code 2:	Not reported
Additional Code 3:	Not reported
Additional Code 4:	Not reported
Additional Code 5:	Not reported

Additional Info:

Year:	2000
Gen EPA ID:	CAD983649856
Shipment Date:	20001116
Creation Date:	1/24/2001 0:00:00
Receipt Date:	20001116
Manifest ID:	20294551
Trans EPA ID:	SCR000075150
Trans Name:	Not reported
Trans 2 EPA ID:	Not reported
Trans 2 Name:	Not reported
TSDF EPA ID:	CAD066113465
Trans Name:	Not reported
TSDF Alt EPA ID:	Not reported
TSDF Alt Name:	Not reported
Waste Code Description:	741 - Liquids with halogenated organic compounds > 1000 mg/l
RCRA Code:	D001
Meth Code:	H01 - Transfer Station
Quantity Tons:	0.0333
Waste Quantity:	8
Quantity Unit:	G
Additional Code 1:	Not reported
Additional Code 2:	Not reported
Additional Code 3:	Not reported
Additional Code 4:	Not reported
Additional Code 5:	Not reported
Shipment Date:	20001116
Creation Date:	1/24/2001 0:00:00
Receipt Date:	20001116
Manifest ID:	20294551
Trans EPA ID:	SCR000075150
Trans Name:	Not reported
Trans 2 EPA ID:	Not reported
Trans 2 Name:	Not reported
TSDF EPA ID:	CAD066113465
Trans Name:	Not reported
TSDF Alt EPA ID:	Not reported
TSDF Alt Name:	Not reported
Waste Code Description:	213 - Hydrocarbon solvents (benzene, hexane, Stoddard, etc.
RCRA Code:	D039
Meth Code:	H01 - Transfer Station
Quantity Tons:	0.2043
Waste Quantity:	49
Quantity Unit:	G
Additional Code 1:	Not reported
Additional Code 2:	Not reported
Additional Code 3:	Not reported
Additional Code 4:	Not reported

KERN CO EQUIP MAINT FAC (Continued) **1000819036**

Additional Code 5:	Not reported
Shipment Date:	20000824
Creation Date:	10/23/2000 0:00:00
Receipt Date:	20000824
Manifest ID:	20021750
Trans EPA ID:	SCR000075150
Trans Name:	Not reported
Trans 2 EPA ID:	Not reported
Trans 2 Name:	Not reported
TSDF EPA ID:	CAD066113465
Trans Name:	Not reported
TSDF Alt EPA ID:	Not reported
TSDF Alt Name:	Not reported
Waste Code Description:	213 - Hydrocarbon solvents (benzene, hexane, Stoddard, etc.
RCRA Code:	D039
Meth Code:	H01 - Transfer Station
Quantity Tons:	0.2668
Waste Quantity:	64
Quantity Unit:	G
Additional Code 1:	Not reported
Additional Code 2:	Not reported
Additional Code 3:	Not reported
Additional Code 4:	Not reported
Additional Code 5:	Not reported
Shipment Date:	20000824
Creation Date:	10/23/2000 0:00:00
Receipt Date:	20000824
Manifest ID:	20021750
Trans EPA ID:	SCR000075150
Trans Name:	Not reported
Trans 2 EPA ID:	Not reported
Trans 2 Name:	Not reported
TSDF EPA ID:	CAD066113465
Trans Name:	Not reported
TSDF Alt EPA ID:	Not reported
TSDF Alt Name:	Not reported
Waste Code Description:	741 - Liquids with halogenated organic compounds > 1000 mg/l
RCRA Code:	D001
Meth Code:	H01 - Transfer Station
Quantity Tons:	0.0333
Waste Quantity:	8
Quantity Unit:	G
Additional Code 1:	Not reported
Additional Code 2:	Not reported
Additional Code 3:	Not reported
Additional Code 4:	Not reported
Additional Code 5:	Not reported
Shipment Date:	20000531
Creation Date:	7/12/2000 0:00:00
Receipt Date:	20000531
Manifest ID:	20010092
Trans EPA ID:	SCR000075150
Trans Name:	Not reported
Trans 2 EPA ID:	Not reported

KERN CO EQUIP MAINT FAC (Continued) **1000819036**

Trans 2 Name:	Not reported
TSDF EPA ID:	CAD066113465
Trans Name:	Not reported
TSDF Alt EPA ID:	Not reported
TSDF Alt Name:	Not reported
Waste Code Description:	741 - Liquids with halogenated organic compounds > 1000 mg/l
RCRA Code:	D001
Meth Code:	H01 - Transfer Station
Quantity Tons:	0.0333
Waste Quantity:	8
Quantity Unit:	G
Additional Code 1:	Not reported
Additional Code 2:	Not reported
Additional Code 3:	Not reported
Additional Code 4:	Not reported
Additional Code 5:	Not reported

Shipment Date:	20000531
Creation Date:	7/12/2000 0:00:00
Receipt Date:	20000531
Manifest ID:	20010092
Trans EPA ID:	SCR000075150
Trans Name:	Not reported
Trans 2 EPA ID:	Not reported
Trans 2 Name:	Not reported
TSDF EPA ID:	CAD066113465
Trans Name:	Not reported
TSDF Alt EPA ID:	Not reported
TSDF Alt Name:	Not reported
Waste Code Description:	213 - Hydrocarbon solvents (benzene, hexane, Stoddard, etc.
RCRA Code:	D039
Meth Code:	H01 - Transfer Station
Quantity Tons:	0.2543
Waste Quantity:	61
Quantity Unit:	G
Additional Code 1:	Not reported
Additional Code 2:	Not reported
Additional Code 3:	Not reported
Additional Code 4:	Not reported
Additional Code 5:	Not reported

Shipment Date:	20000516
Creation Date:	8/1/2000 0:00:00
Receipt Date:	20000526
Manifest ID:	99559026
Trans EPA ID:	CAL931545554
Trans Name:	Not reported
Trans 2 EPA ID:	CAD982444481
Trans 2 Name:	Not reported
TSDF EPA ID:	CAD982444481
Trans Name:	Not reported
TSDF Alt EPA ID:	Not reported
TSDF Alt Name:	Not reported
Waste Code Description:	352 - Other organic solids
RCRA Code:	Not reported
Meth Code:	R01 - Recycler
Quantity Tons:	0.1

KERN CO EQUIP MAINT FAC (Continued) **1000819036**

Waste Quantity:	200
Quantity Unit:	P
Additional Code 1:	Not reported
Additional Code 2:	Not reported
Additional Code 3:	Not reported
Additional Code 4:	Not reported
Additional Code 5:	Not reported
Shipment Date:	20000308
Creation Date:	5/3/2000 0:00:00
Receipt Date:	20000308
Manifest ID:	99876671
Trans EPA ID:	ILD984908202
Trans Name:	Not reported
Trans 2 EPA ID:	Not reported
Trans 2 Name:	Not reported
TSDF EPA ID:	CAD066113465
Trans Name:	Not reported
TSDF Alt EPA ID:	Not reported
TSDF Alt Name:	Not reported
Waste Code Description:	213 - Hydrocarbon solvents (benzene, hexane, Stoddard, etc.
RCRA Code:	D039
Meth Code:	H01 - Transfer Station
Quantity Tons:	0.2502
Waste Quantity:	60
Quantity Unit:	G
Additional Code 1:	Not reported
Additional Code 2:	Not reported
Additional Code 3:	Not reported
Additional Code 4:	Not reported
Additional Code 5:	Not reported
Shipment Date:	20000308
Creation Date:	5/3/2000 0:00:00
Receipt Date:	20000308
Manifest ID:	99876671
Trans EPA ID:	ILD984908202
Trans Name:	Not reported
Trans 2 EPA ID:	Not reported
Trans 2 Name:	Not reported
TSDF EPA ID:	CAD066113465
Trans Name:	Not reported
TSDF Alt EPA ID:	Not reported
TSDF Alt Name:	Not reported
Waste Code Description:	741 - Liquids with halogenated organic compounds > 1000 mg/l
RCRA Code:	D001
Meth Code:	H01 - Transfer Station
Quantity Tons:	0.0333
Waste Quantity:	8
Quantity Unit:	G
Additional Code 1:	Not reported
Additional Code 2:	Not reported
Additional Code 3:	Not reported
Additional Code 4:	Not reported
Additional Code 5:	Not reported

KERN CO EQUIP MAINT FAC (Continued) **1000819036**

Additional Info:

Year:	1996
Gen EPA ID:	CAD983649856
Shipment Date:	19961104
Creation Date:	5/21/1997 0:00:00
Receipt Date:	19961104
Manifest ID:	96490315
Trans EPA ID:	ILD984908202
Trans Name:	Not reported
Trans 2 EPA ID:	Not reported
Trans 2 Name:	Not reported
TSDF EPA ID:	CAD066113465
Trans Name:	Not reported
TSDF Alt EPA ID:	Not reported
TSDF Alt Name:	Not reported
Waste Code Description:	741 - Liquids with halogenated organic compounds > 1000 mg/l
RCRA Code:	D001
Meth Code:	H01 - Transfer Station
Quantity Tons:	0.0417
Waste Quantity:	10
Quantity Unit:	G
Additional Code 1:	Not reported
Additional Code 2:	Not reported
Additional Code 3:	Not reported
Additional Code 4:	Not reported
Additional Code 5:	Not reported
Shipment Date:	19961104
Creation Date:	5/21/1997 0:00:00
Receipt Date:	19961104
Manifest ID:	96490315
Trans EPA ID:	ILD984908202
Trans Name:	Not reported
Trans 2 EPA ID:	Not reported
Trans 2 Name:	Not reported
TSDF EPA ID:	CAD066113465
Trans Name:	Not reported
TSDF Alt EPA ID:	Not reported
TSDF Alt Name:	Not reported
Waste Code Description:	213 - Hydrocarbon solvents (benzene, hexane, Stoddard, etc.
RCRA Code:	D039
Meth Code:	H01 - Transfer Station
Quantity Tons:	0.2502
Waste Quantity:	60
Quantity Unit:	G
Additional Code 1:	Not reported
Additional Code 2:	Not reported
Additional Code 3:	Not reported
Additional Code 4:	Not reported
Additional Code 5:	Not reported
Shipment Date:	19960807
Creation Date:	5/30/1997 0:00:00
Receipt Date:	19960807
Manifest ID:	96095169
Trans EPA ID:	ILD984908202

KERN CO EQUIP MAINT FAC (Continued) **1000819036**

Trans Name:	Not reported
Trans 2 EPA ID:	Not reported
Trans 2 Name:	Not reported
TSDF EPA ID:	CAD066113465
Trans Name:	Not reported
TSDF Alt EPA ID:	Not reported
TSDF Alt Name:	Not reported
Waste Code Description:	741 - Liquids with halogenated organic compounds > 1000 mg/l
RCRA Code:	D006
Meth Code:	H01 - Transfer Station
Quantity Tons:	0.1125
Waste Quantity:	27
Quantity Unit:	G
Additional Code 1:	Not reported
Additional Code 2:	Not reported
Additional Code 3:	Not reported
Additional Code 4:	Not reported
Additional Code 5:	Not reported

Shipment Date:	19960806
Creation Date:	5/21/1997 0:00:00
Receipt Date:	19960806
Manifest ID:	96499610
Trans EPA ID:	ILD984908202
Trans Name:	Not reported
Trans 2 EPA ID:	Not reported
Trans 2 Name:	Not reported
TSDF EPA ID:	CAD066113465
Trans Name:	Not reported
TSDF Alt EPA ID:	Not reported
TSDF Alt Name:	Not reported
Waste Code Description:	741 - Liquids with halogenated organic compounds > 1000 mg/l
RCRA Code:	D001
Meth Code:	H01 - Transfer Station
Quantity Tons:	0.0417
Waste Quantity:	10
Quantity Unit:	G
Additional Code 1:	Not reported
Additional Code 2:	Not reported
Additional Code 3:	Not reported
Additional Code 4:	Not reported
Additional Code 5:	Not reported

Shipment Date:	19960806
Creation Date:	5/21/1997 0:00:00
Receipt Date:	19960806
Manifest ID:	96499610
Trans EPA ID:	ILD984908202
Trans Name:	Not reported
Trans 2 EPA ID:	Not reported
Trans 2 Name:	Not reported
TSDF EPA ID:	CAD066113465
Trans Name:	Not reported
TSDF Alt EPA ID:	Not reported
TSDF Alt Name:	Not reported
Waste Code Description:	213 - Hydrocarbon solvents (benzene, hexane, Stoddard, etc.
RCRA Code:	D039

KERN CO EQUIP MAINT FAC (Continued) **1000819036**

Meth Code:	H01 - Transfer Station
Quantity Tons:	0.2001
Waste Quantity:	48
Quantity Unit:	G
Additional Code 1:	Not reported
Additional Code 2:	Not reported
Additional Code 3:	Not reported
Additional Code 4:	Not reported
Additional Code 5:	Not reported
Shipment Date:	19960507
Creation Date:	10/16/1996 0:00:00
Receipt Date:	19960507
Manifest ID:	96169031
Trans EPA ID:	ILD984908202
Trans Name:	Not reported
Trans 2 EPA ID:	Not reported
Trans 2 Name:	Not reported
TSDF EPA ID:	CAD066113465
Trans Name:	Not reported
TSDF Alt EPA ID:	Not reported
TSDF Alt Name:	Not reported
Waste Code Description:	741 - Liquids with halogenated organic compounds > 1000 mg/l
RCRA Code:	D001
Meth Code:	H01 - Transfer Station
Quantity Tons:	0.0417
Waste Quantity:	10
Quantity Unit:	G
Additional Code 1:	Not reported
Additional Code 2:	Not reported
Additional Code 3:	Not reported
Additional Code 4:	Not reported
Additional Code 5:	Not reported
Shipment Date:	19960507
Creation Date:	10/16/1996 0:00:00
Receipt Date:	19960507
Manifest ID:	96169031
Trans EPA ID:	ILD984908202
Trans Name:	Not reported
Trans 2 EPA ID:	Not reported
Trans 2 Name:	Not reported
TSDF EPA ID:	CAD066113465
Trans Name:	Not reported
TSDF Alt EPA ID:	Not reported
TSDF Alt Name:	Not reported
Waste Code Description:	213 - Hydrocarbon solvents (benzene, hexane, Stoddard, etc.
RCRA Code:	D039
Meth Code:	H01 - Transfer Station
Quantity Tons:	0.2126
Waste Quantity:	51
Quantity Unit:	G
Additional Code 1:	Not reported
Additional Code 2:	Not reported
Additional Code 3:	Not reported
Additional Code 4:	Not reported
Additional Code 5:	Not reported

KERN CO EQUIP MAINT FAC (Continued) **1000819036**

Shipment Date:	19960221
Creation Date:	10/10/1996 0:00:00
Receipt Date:	19960221
Manifest ID:	96246827
Trans EPA ID:	ILD984908202
Trans Name:	Not reported
Trans 2 EPA ID:	Not reported
Trans 2 Name:	Not reported
TSDF EPA ID:	CAD066113465
Trans Name:	Not reported
TSDF Alt EPA ID:	Not reported
TSDF Alt Name:	Not reported
Waste Code Description:	741 - Liquids with halogenated organic compounds > 1000 mg/l
RCRA Code:	D001
Meth Code:	H01 - Transfer Station
Quantity Tons:	0.0417
Waste Quantity:	10
Quantity Unit:	G
Additional Code 1:	Not reported
Additional Code 2:	Not reported
Additional Code 3:	Not reported
Additional Code 4:	Not reported
Additional Code 5:	Not reported

Shipment Date:	19960221
Creation Date:	10/10/1996 0:00:00
Receipt Date:	19960221
Manifest ID:	96246827
Trans EPA ID:	ILD984908202
Trans Name:	Not reported
Trans 2 EPA ID:	Not reported
Trans 2 Name:	Not reported
TSDF EPA ID:	CAD066113465
Trans Name:	Not reported
TSDF Alt EPA ID:	Not reported
TSDF Alt Name:	Not reported
Waste Code Description:	213 - Hydrocarbon solvents (benzene, hexane, Stoddard, etc.
RCRA Code:	D039
Meth Code:	H01 - Transfer Station
Quantity Tons:	0.2585
Waste Quantity:	62
Quantity Unit:	G
Additional Code 1:	Not reported
Additional Code 2:	Not reported
Additional Code 3:	Not reported
Additional Code 4:	Not reported
Additional Code 5:	Not reported

Additional Info:

Year:	1995
Gen EPA ID:	CAD983649856

Shipment Date:	19951128
Creation Date:	7/26/1996 0:00:00
Receipt Date:	19951128
Manifest ID:	95814354
Trans EPA ID:	ILD984908202

KERN CO EQUIP MAINT FAC (Continued) **1000819036**

Trans Name:	Not reported
Trans 2 EPA ID:	Not reported
Trans 2 Name:	Not reported
TSDF EPA ID:	CAD066113465
Trans Name:	Not reported
TSDF Alt EPA ID:	Not reported
TSDF Alt Name:	Not reported
Waste Code Description:	741 - Liquids with halogenated organic compounds > 1000 mg/l
RCRA Code:	D001
Meth Code:	H01 - Transfer Station
Quantity Tons:	0.0417
Waste Quantity:	10
Quantity Unit:	G
Additional Code 1:	Not reported
Additional Code 2:	Not reported
Additional Code 3:	Not reported
Additional Code 4:	Not reported
Additional Code 5:	Not reported

Shipment Date:	19951128
Creation Date:	7/26/1996 0:00:00
Receipt Date:	19951128
Manifest ID:	95814354
Trans EPA ID:	ILD984908202
Trans Name:	Not reported
Trans 2 EPA ID:	Not reported
Trans 2 Name:	Not reported
TSDF EPA ID:	CAD066113465
Trans Name:	Not reported
TSDF Alt EPA ID:	Not reported
TSDF Alt Name:	Not reported
Waste Code Description:	213 - Hydrocarbon solvents (benzene, hexane, Stoddard, etc.
RCRA Code:	D039
Meth Code:	H01 - Transfer Station
Quantity Tons:	0.2502
Waste Quantity:	60
Quantity Unit:	G
Additional Code 1:	Not reported
Additional Code 2:	Not reported
Additional Code 3:	Not reported
Additional Code 4:	Not reported
Additional Code 5:	Not reported

Shipment Date:	19950614
Creation Date:	10/24/1995 0:00:00
Receipt Date:	19950614
Manifest ID:	95423017
Trans EPA ID:	ILD984908202
Trans Name:	Not reported
Trans 2 EPA ID:	Not reported
Trans 2 Name:	Not reported
TSDF EPA ID:	CAD066113465
Trans Name:	Not reported
TSDF Alt EPA ID:	Not reported
TSDF Alt Name:	Not reported
Waste Code Description:	741 - Liquids with halogenated organic compounds > 1000 mg/l
RCRA Code:	D001

KERN CO EQUIP MAINT FAC (Continued) **1000819036**

Meth Code:	H01 - Transfer Station
Quantity Tons:	0.0417
Waste Quantity:	10
Quantity Unit:	G
Additional Code 1:	Not reported
Additional Code 2:	Not reported
Additional Code 3:	Not reported
Additional Code 4:	Not reported
Additional Code 5:	Not reported
Shipment Date:	19950614
Creation Date:	10/24/1995 0:00:00
Receipt Date:	19950614
Manifest ID:	95423017
Trans EPA ID:	ILD984908202
Trans Name:	Not reported
Trans 2 EPA ID:	Not reported
Trans 2 Name:	Not reported
TSDF EPA ID:	CAD066113465
Trans Name:	Not reported
TSDF Alt EPA ID:	Not reported
TSDF Alt Name:	Not reported
Waste Code Description:	213 - Hydrocarbon solvents (benzene, hexane, Stoddard, etc.
RCRA Code:	D039
Meth Code:	H01 - Transfer Station
Quantity Tons:	0.246
Waste Quantity:	59
Quantity Unit:	G
Additional Code 1:	Not reported
Additional Code 2:	Not reported
Additional Code 3:	Not reported
Additional Code 4:	Not reported
Additional Code 5:	Not reported
Shipment Date:	19950314
Creation Date:	10/23/1995 0:00:00
Receipt Date:	19950314
Manifest ID:	95035558
Trans EPA ID:	ILD984908202
Trans Name:	Not reported
Trans 2 EPA ID:	Not reported
Trans 2 Name:	Not reported
TSDF EPA ID:	CAD066113465
Trans Name:	Not reported
TSDF Alt EPA ID:	Not reported
TSDF Alt Name:	Not reported
Waste Code Description:	213 - Hydrocarbon solvents (benzene, hexane, Stoddard, etc.
RCRA Code:	D039
Meth Code:	H01 - Transfer Station
Quantity Tons:	0.2585
Waste Quantity:	62
Quantity Unit:	G
Additional Code 1:	Not reported
Additional Code 2:	Not reported
Additional Code 3:	Not reported
Additional Code 4:	Not reported
Additional Code 5:	Not reported

KERN CO EQUIP MAINT FAC (Continued) **1000819036**

Shipment Date:	19950314
Creation Date:	10/23/1995 0:00:00
Receipt Date:	19950314
Manifest ID:	95035558
Trans EPA ID:	ILD984908202
Trans Name:	Not reported
Trans 2 EPA ID:	Not reported
Trans 2 Name:	Not reported
TSDF EPA ID:	CAD066113465
Trans Name:	Not reported
TSDF Alt EPA ID:	Not reported
TSDF Alt Name:	Not reported
Waste Code Description:	741 - Liquids with halogenated organic compounds > 1000 mg/l
RCRA Code:	D001
Meth Code:	H01 - Transfer Station
Quantity Tons:	0.0333
Waste Quantity:	8
Quantity Unit:	G
Additional Code 1:	Not reported
Additional Code 2:	Not reported
Additional Code 3:	Not reported
Additional Code 4:	Not reported
Additional Code 5:	Not reported

Shipment Date:	19950117
Creation Date:	10/20/1995 0:00:00
Receipt Date:	19950117
Manifest ID:	95041754
Trans EPA ID:	ILD984908202
Trans Name:	Not reported
Trans 2 EPA ID:	Not reported
Trans 2 Name:	Not reported
TSDF EPA ID:	CAD066113465
Trans Name:	Not reported
TSDF Alt EPA ID:	Not reported
TSDF Alt Name:	Not reported
Waste Code Description:	741 - Liquids with halogenated organic compounds > 1000 mg/l
RCRA Code:	D001
Meth Code:	H01 - Transfer Station
Quantity Tons:	0.0333
Waste Quantity:	8
Quantity Unit:	G
Additional Code 1:	Not reported
Additional Code 2:	Not reported
Additional Code 3:	Not reported
Additional Code 4:	Not reported
Additional Code 5:	Not reported

Shipment Date:	19950117
Creation Date:	10/20/1995 0:00:00
Receipt Date:	19950117
Manifest ID:	95041754
Trans EPA ID:	ILD984908202
Trans Name:	Not reported
Trans 2 EPA ID:	Not reported
Trans 2 Name:	Not reported
TSDF EPA ID:	CAD066113465

KERN CO EQUIP MAINT FAC (Continued) **1000819036**

Trans Name:	Not reported
TSDF Alt EPA ID:	Not reported
TSDF Alt Name:	Not reported
Waste Code Description:	213 - Hydrocarbon solvents (benzene, hexane, Stoddard, etc.
RCRA Code:	D008
Meth Code:	H01 - Transfer Station
Quantity Tons:	0.2752
Waste Quantity:	66
Quantity Unit:	G
Additional Code 1:	Not reported
Additional Code 2:	Not reported
Additional Code 3:	Not reported
Additional Code 4:	Not reported
Additional Code 5:	Not reported

Additional Info:

Year:	2001
Gen EPA ID:	CAD983649856
Shipment Date:	20010725
Creation Date:	10/1/2001 0:00:00
Receipt Date:	20010725
Manifest ID:	21102964
Trans EPA ID:	SCR000075150
Trans Name:	Not reported
Trans 2 EPA ID:	Not reported
Trans 2 Name:	Not reported
TSDF EPA ID:	CAD066113465
Trans Name:	Not reported
TSDF Alt EPA ID:	Not reported
TSDF Alt Name:	Not reported
Waste Code Description:	741 - Liquids with halogenated organic compounds > 1000 mg/l
RCRA Code:	D001
Meth Code:	H01 - Transfer Station
Quantity Tons:	0.0333
Waste Quantity:	8
Quantity Unit:	G
Additional Code 1:	Not reported
Additional Code 2:	Not reported
Additional Code 3:	Not reported
Additional Code 4:	Not reported
Additional Code 5:	Not reported
Shipment Date:	20010725
Creation Date:	10/1/2001 0:00:00
Receipt Date:	20010725
Manifest ID:	21102964
Trans EPA ID:	SCR000075150
Trans Name:	Not reported
Trans 2 EPA ID:	Not reported
Trans 2 Name:	Not reported
TSDF EPA ID:	CAD066113465
Trans Name:	Not reported
TSDF Alt EPA ID:	Not reported
TSDF Alt Name:	Not reported
Waste Code Description:	213 - Hydrocarbon solvents (benzene, hexane, Stoddard, etc.
RCRA Code:	D039

KERN CO EQUIP MAINT FAC (Continued) **1000819036**

Meth Code:	H01 - Transfer Station
Quantity Tons:	0.2668
Waste Quantity:	64
Quantity Unit:	G
Additional Code 1:	Not reported
Additional Code 2:	Not reported
Additional Code 3:	Not reported
Additional Code 4:	Not reported
Additional Code 5:	Not reported
Shipment Date:	20010501
Creation Date:	6/27/2001 0:00:00
Receipt Date:	20010501
Manifest ID:	20632728
Trans EPA ID:	SCR000075150
Trans Name:	Not reported
Trans 2 EPA ID:	Not reported
Trans 2 Name:	Not reported
TSDF EPA ID:	CAD066113465
Trans Name:	Not reported
TSDF Alt EPA ID:	Not reported
TSDF Alt Name:	Not reported
Waste Code Description:	741 - Liquids with halogenated organic compounds > 1000 mg/l
RCRA Code:	D001
Meth Code:	H01 - Transfer Station
Quantity Tons:	0.0333
Waste Quantity:	8
Quantity Unit:	G
Additional Code 1:	Not reported
Additional Code 2:	Not reported
Additional Code 3:	Not reported
Additional Code 4:	Not reported
Additional Code 5:	Not reported
Shipment Date:	20010501
Creation Date:	6/27/2001 0:00:00
Receipt Date:	20010501
Manifest ID:	20632728
Trans EPA ID:	SCR000075150
Trans Name:	Not reported
Trans 2 EPA ID:	Not reported
Trans 2 Name:	Not reported
TSDF EPA ID:	CAD066113465
Trans Name:	Not reported
TSDF Alt EPA ID:	Not reported
TSDF Alt Name:	Not reported
Waste Code Description:	213 - Hydrocarbon solvents (benzene, hexane, Stoddard, etc.
RCRA Code:	D039
Meth Code:	H01 - Transfer Station
Quantity Tons:	0.2835
Waste Quantity:	68
Quantity Unit:	G
Additional Code 1:	Not reported
Additional Code 2:	Not reported
Additional Code 3:	Not reported
Additional Code 4:	Not reported
Additional Code 5:	Not reported

KERN CO EQUIP MAINT FAC (Continued) **1000819036**

Shipment Date:	20010208
Creation Date:	4/9/2001 0:00:00
Receipt Date:	20010208
Manifest ID:	20365175
Trans EPA ID:	SCR000075150
Trans Name:	Not reported
Trans 2 EPA ID:	Not reported
Trans 2 Name:	Not reported
TSDF EPA ID:	CAD066113465
Trans Name:	Not reported
TSDF Alt EPA ID:	Not reported
TSDF Alt Name:	Not reported
Waste Code Description:	213 - Hydrocarbon solvents (benzene, hexane, Stoddard, etc.
RCRA Code:	D039
Meth Code:	H01 - Transfer Station
Quantity Tons:	0.2668
Waste Quantity:	64
Quantity Unit:	G
Additional Code 1:	Not reported
Additional Code 2:	Not reported
Additional Code 3:	Not reported
Additional Code 4:	Not reported
Additional Code 5:	Not reported

Shipment Date:	20010208
Creation Date:	4/9/2001 0:00:00
Receipt Date:	20010208
Manifest ID:	20365175
Trans EPA ID:	SCR000075150
Trans Name:	Not reported
Trans 2 EPA ID:	Not reported
Trans 2 Name:	Not reported
TSDF EPA ID:	CAD066113465
Trans Name:	Not reported
TSDF Alt EPA ID:	Not reported
TSDF Alt Name:	Not reported
Waste Code Description:	741 - Liquids with halogenated organic compounds > 1000 mg/l
RCRA Code:	D001
Meth Code:	H01 - Transfer Station
Quantity Tons:	0.0333
Waste Quantity:	8
Quantity Unit:	G
Additional Code 1:	Not reported
Additional Code 2:	Not reported
Additional Code 3:	Not reported
Additional Code 4:	Not reported
Additional Code 5:	Not reported

Additional Info:

Year:	2005
Gen EPA ID:	CAD983649856

Shipment Date:	20051007
Creation Date:	5/24/2006 18:31:13
Receipt Date:	20051018
Manifest ID:	24483384
Trans EPA ID:	CAL000268462

KERN CO EQUIP MAINT FAC (Continued) **1000819036**

Trans Name:	COLE'S SERVICES INC
Trans 2 EPA ID:	Not reported
Trans 2 Name:	FILTER SERVICES INC
TSDF EPA ID:	CAD962444481
Trans Name:	FILTER RECYCLING SERVICES
TSDF Alt EPA ID:	CAD982444481
TSDF Alt Name:	Not reported
Waste Code Description:	352 - Other organic solids
RCRA Code:	Not reported
Meth Code:	R01 - Recycler
Quantity Tons:	0.15
Waste Quantity:	300
Quantity Unit:	P
Additional Code 1:	Not reported
Additional Code 2:	Not reported
Additional Code 3:	Not reported
Additional Code 4:	Not reported
Additional Code 5:	Not reported

Additional Info:

Year:	1994
Gen EPA ID:	CAD983649856
Shipment Date:	19941123
Creation Date:	10/19/1995 0:00:00
Receipt Date:	19941123
Manifest ID:	95053016
Trans EPA ID:	ILD984908202
Trans Name:	Not reported
Trans 2 EPA ID:	Not reported
Trans 2 Name:	Not reported
TSDF EPA ID:	CAD066113465
Trans Name:	Not reported
TSDF Alt EPA ID:	Not reported
TSDF Alt Name:	Not reported
Waste Code Description:	741 - Liquids with halogenated organic compounds > 1000 mg/l
RCRA Code:	D001
Meth Code:	H01 - Transfer Station
Quantity Tons:	0.0333
Waste Quantity:	8
Quantity Unit:	G
Additional Code 1:	Not reported
Additional Code 2:	Not reported
Additional Code 3:	Not reported
Additional Code 4:	Not reported
Additional Code 5:	Not reported
Shipment Date:	19941123
Creation Date:	10/19/1995 0:00:00
Receipt Date:	19941123
Manifest ID:	95053016
Trans EPA ID:	ILD984908202
Trans Name:	Not reported
Trans 2 EPA ID:	Not reported
Trans 2 Name:	Not reported
TSDF EPA ID:	CAD066113465
Trans Name:	Not reported

KERN CO EQUIP MAINT FAC (Continued) **1000819036**

TSDF Alt EPA ID:	Not reported
TSDF Alt Name:	Not reported
Waste Code Description:	213 - Hydrocarbon solvents (benzene, hexane, Stoddard, etc.
RCRA Code:	D008
Meth Code:	H01 - Transfer Station
Quantity Tons:	0.1751
Waste Quantity:	42
Quantity Unit:	G
Additional Code 1:	Not reported
Additional Code 2:	Not reported
Additional Code 3:	Not reported
Additional Code 4:	Not reported
Additional Code 5:	Not reported
Shipment Date:	19940803
Creation Date:	10/17/1995 0:00:00
Receipt Date:	19940803
Manifest ID:	93680834
Trans EPA ID:	ILD984908202
Trans Name:	Not reported
Trans 2 EPA ID:	Not reported
Trans 2 Name:	Not reported
TSDF EPA ID:	CAD066113465
Trans Name:	Not reported
TSDF Alt EPA ID:	Not reported
TSDF Alt Name:	Not reported
Waste Code Description:	741 - Liquids with halogenated organic compounds > 1000 mg/l
RCRA Code:	D001
Meth Code:	H01 - Transfer Station
Quantity Tons:	0.0333
Waste Quantity:	8
Quantity Unit:	G
Additional Code 1:	Not reported
Additional Code 2:	Not reported
Additional Code 3:	Not reported
Additional Code 4:	Not reported
Additional Code 5:	Not reported
Shipment Date:	19940609
Creation Date:	10/10/1995 0:00:00
Receipt Date:	19940609
Manifest ID:	93544795
Trans EPA ID:	ILD984908202
Trans Name:	Not reported
Trans 2 EPA ID:	Not reported
Trans 2 Name:	Not reported
TSDF EPA ID:	CAD066113465
Trans Name:	Not reported
TSDF Alt EPA ID:	Not reported
TSDF Alt Name:	Not reported
Waste Code Description:	741 - Liquids with halogenated organic compounds > 1000 mg/l
RCRA Code:	D001
Meth Code:	H01 - Transfer Station
Quantity Tons:	0.0583
Waste Quantity:	14
Quantity Unit:	G
Additional Code 1:	Not reported

KERN CO EQUIP MAINT FAC (Continued) **1000819036**

Additional Code 2:	Not reported
Additional Code 3:	Not reported
Additional Code 4:	Not reported
Additional Code 5:	Not reported
Shipment Date:	19940609
Creation Date:	10/10/1995 0:00:00
Receipt Date:	19940609
Manifest ID:	93544795
Trans EPA ID:	ILD984908202
Trans Name:	Not reported
Trans 2 EPA ID:	Not reported
Trans 2 Name:	Not reported
TSDF EPA ID:	CAD066113465
Trans Name:	Not reported
TSDF Alt EPA ID:	Not reported
TSDF Alt Name:	Not reported
Waste Code Description:	741 - Liquids with halogenated organic compounds > 1000 mg/l
RCRA Code:	D001
Meth Code:	H01 - Transfer Station
Quantity Tons:	0.1876
Waste Quantity:	45
Quantity Unit:	G
Additional Code 1:	Not reported
Additional Code 2:	Not reported
Additional Code 3:	Not reported
Additional Code 4:	Not reported
Additional Code 5:	Not reported
Shipment Date:	19940609
Creation Date:	10/10/1995 0:00:00
Receipt Date:	19940609
Manifest ID:	93544795
Trans EPA ID:	ILD984908202
Trans Name:	Not reported
Trans 2 EPA ID:	Not reported
Trans 2 Name:	Not reported
TSDF EPA ID:	CAD066113465
Trans Name:	Not reported
TSDF Alt EPA ID:	Not reported
TSDF Alt Name:	Not reported
Waste Code Description:	741 - Liquids with halogenated organic compounds > 1000 mg/l
RCRA Code:	D001
Meth Code:	H01 - Transfer Station
Quantity Tons:	0.0333
Waste Quantity:	8
Quantity Unit:	G
Additional Code 1:	Not reported
Additional Code 2:	Not reported
Additional Code 3:	Not reported
Additional Code 4:	Not reported
Additional Code 5:	Not reported
Shipment Date:	19940609
Creation Date:	10/10/1995 0:00:00
Receipt Date:	19940609
Manifest ID:	93544795

KERN CO EQUIP MAINT FAC (Continued) **1000819036**

Trans EPA ID:	ILD984908202
Trans Name:	Not reported
Trans 2 EPA ID:	Not reported
Trans 2 Name:	Not reported
TSDF EPA ID:	CAD066113465
Trans Name:	Not reported
TSDF Alt EPA ID:	Not reported
TSDF Alt Name:	Not reported
Waste Code Description:	741 - Liquids with halogenated organic compounds > 1000 mg/l
RCRA Code:	D006
Meth Code:	H01 - Transfer Station
Quantity Tons:	0.1501
Waste Quantity:	36
Quantity Unit:	G
Additional Code 1:	Not reported
Additional Code 2:	Not reported
Additional Code 3:	Not reported
Additional Code 4:	Not reported
Additional Code 5:	Not reported

Shipment Date:	19940510
Creation Date:	10/5/1995 0:00:00
Receipt Date:	19940510
Manifest ID:	93080518
Trans EPA ID:	ILD984908202
Trans Name:	Not reported
Trans 2 EPA ID:	Not reported
Trans 2 Name:	Not reported
TSDF EPA ID:	CAD066113465
Trans Name:	Not reported
TSDF Alt EPA ID:	Not reported
TSDF Alt Name:	Not reported
Waste Code Description:	741 - Liquids with halogenated organic compounds > 1000 mg/l
RCRA Code:	D001
Meth Code:	H01 - Transfer Station
Quantity Tons:	0.2502
Waste Quantity:	60
Quantity Unit:	G
Additional Code 1:	Not reported
Additional Code 2:	Not reported
Additional Code 3:	Not reported
Additional Code 4:	Not reported
Additional Code 5:	Not reported

Shipment Date:	19940510
Creation Date:	10/5/1995 0:00:00
Receipt Date:	19940510
Manifest ID:	93080518
Trans EPA ID:	ILD984908202
Trans Name:	Not reported
Trans 2 EPA ID:	Not reported
Trans 2 Name:	Not reported
TSDF EPA ID:	CAD066113465
Trans Name:	Not reported
TSDF Alt EPA ID:	Not reported
TSDF Alt Name:	Not reported
Waste Code Description:	741 - Liquids with halogenated organic compounds > 1000 mg/l

KERN CO EQUIP MAINT FAC (Continued) **1000819036**

RCRA Code:	D001
Meth Code:	H01 - Transfer Station
Quantity Tons:	0.0333
Waste Quantity:	8
Quantity Unit:	G
Additional Code 1:	Not reported
Additional Code 2:	Not reported
Additional Code 3:	Not reported
Additional Code 4:	Not reported
Additional Code 5:	Not reported
Shipment Date:	19940510
Creation Date:	10/5/1995 0:00:00
Receipt Date:	19940510
Manifest ID:	93080518
Trans EPA ID:	ILD984908202
Trans Name:	Not reported
Trans 2 EPA ID:	Not reported
Trans 2 Name:	Not reported
TSDF EPA ID:	CAD066113465
Trans Name:	Not reported
TSDF Alt EPA ID:	Not reported
TSDF Alt Name:	Not reported
Waste Code Description:	741 - Liquids with halogenated organic compounds > 1000 mg/l
RCRA Code:	D001
Meth Code:	H01 - Transfer Station
Quantity Tons:	0.0583
Waste Quantity:	14
Quantity Unit:	G
Additional Code 1:	Not reported
Additional Code 2:	Not reported
Additional Code 3:	Not reported
Additional Code 4:	Not reported
Additional Code 5:	Not reported

Additional Info:

Year:	1993
Gen EPA ID:	CAD983649856
Shipment Date:	19931221
Creation Date:	9/14/1995 0:00:00
Receipt Date:	19931221
Manifest ID:	93025643
Trans EPA ID:	ILD984908202
Trans Name:	Not reported
Trans 2 EPA ID:	Not reported
Trans 2 Name:	Not reported
TSDF EPA ID:	CAD066113465
Trans Name:	Not reported
TSDF Alt EPA ID:	Not reported
TSDF Alt Name:	Not reported
Waste Code Description:	741 - Liquids with halogenated organic compounds > 1000 mg/l
RCRA Code:	D001
Meth Code:	H01 - Transfer Station
Quantity Tons:	0.0583
Waste Quantity:	14
Quantity Unit:	G

KERN CO EQUIP MAINT FAC (Continued) **1000819036**

Additional Code 1:	Not reported
Additional Code 2:	Not reported
Additional Code 3:	Not reported
Additional Code 4:	Not reported
Additional Code 5:	Not reported
Shipment Date:	19931221
Creation Date:	9/14/1995 0:00:00
Receipt Date:	19931221
Manifest ID:	93025643
Trans EPA ID:	ILD984908202
Trans Name:	Not reported
Trans 2 EPA ID:	Not reported
Trans 2 Name:	Not reported
TSDF EPA ID:	CAD066113465
Trans Name:	Not reported
TSDF Alt EPA ID:	Not reported
TSDF Alt Name:	Not reported
Waste Code Description:	741 - Liquids with halogenated organic compounds > 1000 mg/l
RCRA Code:	D001
Meth Code:	H01 - Transfer Station
Quantity Tons:	0.2502
Waste Quantity:	60
Quantity Unit:	G
Additional Code 1:	Not reported
Additional Code 2:	Not reported
Additional Code 3:	Not reported
Additional Code 4:	Not reported
Additional Code 5:	Not reported
Shipment Date:	19931221
Creation Date:	9/14/1995 0:00:00
Receipt Date:	19931221
Manifest ID:	93025643
Trans EPA ID:	ILD984908202
Trans Name:	Not reported
Trans 2 EPA ID:	Not reported
Trans 2 Name:	Not reported
TSDF EPA ID:	CAD066113465
Trans Name:	Not reported
TSDF Alt EPA ID:	Not reported
TSDF Alt Name:	Not reported
Waste Code Description:	741 - Liquids with halogenated organic compounds > 1000 mg/l
RCRA Code:	D001
Meth Code:	H01 - Transfer Station
Quantity Tons:	0.0333
Waste Quantity:	8
Quantity Unit:	G
Additional Code 1:	Not reported
Additional Code 2:	Not reported
Additional Code 3:	Not reported
Additional Code 4:	Not reported
Additional Code 5:	Not reported
Shipment Date:	19931123
Creation Date:	9/14/1995 0:00:00
Receipt Date:	19931123

KERN CO EQUIP MAINT FAC (Continued) **1000819036**

Manifest ID:	93128947
Trans EPA ID:	ILD984908202
Trans Name:	Not reported
Trans 2 EPA ID:	Not reported
Trans 2 Name:	Not reported
TSDF EPA ID:	CAD066113465
Trans Name:	Not reported
TSDF Alt EPA ID:	Not reported
TSDF Alt Name:	Not reported
Waste Code Description:	741 - Liquids with halogenated organic compounds > 1000 mg/l
RCRA Code:	D001
Meth Code:	H01 - Transfer Station
Quantity Tons:	0.0333
Waste Quantity:	8
Quantity Unit:	G
Additional Code 1:	Not reported
Additional Code 2:	Not reported
Additional Code 3:	Not reported
Additional Code 4:	Not reported
Additional Code 5:	Not reported

Shipment Date:	19931123
Creation Date:	9/14/1995 0:00:00
Receipt Date:	19931123
Manifest ID:	93128947
Trans EPA ID:	ILD984908202
Trans Name:	Not reported
Trans 2 EPA ID:	Not reported
Trans 2 Name:	Not reported
TSDF EPA ID:	CAD066113465
Trans Name:	Not reported
TSDF Alt EPA ID:	Not reported
TSDF Alt Name:	Not reported
Waste Code Description:	741 - Liquids with halogenated organic compounds > 1000 mg/l
RCRA Code:	D001
Meth Code:	H01 - Transfer Station
Quantity Tons:	0.2335
Waste Quantity:	56
Quantity Unit:	G
Additional Code 1:	Not reported
Additional Code 2:	Not reported
Additional Code 3:	Not reported
Additional Code 4:	Not reported
Additional Code 5:	Not reported

Shipment Date:	19931123
Creation Date:	9/14/1995 0:00:00
Receipt Date:	19931123
Manifest ID:	93128947
Trans EPA ID:	ILD984908202
Trans Name:	Not reported
Trans 2 EPA ID:	Not reported
Trans 2 Name:	Not reported
TSDF EPA ID:	CAD066113465
Trans Name:	Not reported
TSDF Alt EPA ID:	Not reported
TSDF Alt Name:	Not reported

KERN CO EQUIP MAINT FAC (Continued) **1000819036**

Waste Code Description:	741 - Liquids with halogenated organic compounds > 1000 mg/l
RCRA Code:	D001
Meth Code:	H01 - Transfer Station
Quantity Tons:	0.0625
Waste Quantity:	15
Quantity Unit:	G
Additional Code 1:	Not reported
Additional Code 2:	Not reported
Additional Code 3:	Not reported
Additional Code 4:	Not reported
Additional Code 5:	Not reported
Shipment Date:	19931028
Creation Date:	9/13/1995 0:00:00
Receipt Date:	19931028
Manifest ID:	93095977
Trans EPA ID:	ILD984908202
Trans Name:	Not reported
Trans 2 EPA ID:	Not reported
Trans 2 Name:	Not reported
TSDF EPA ID:	CAD066113465
Trans Name:	Not reported
TSDF Alt EPA ID:	Not reported
TSDF Alt Name:	Not reported
Waste Code Description:	741 - Liquids with halogenated organic compounds > 1000 mg/l
RCRA Code:	D001
Meth Code:	H01 - Transfer Station
Quantity Tons:	0.0333
Waste Quantity:	8
Quantity Unit:	G
Additional Code 1:	Not reported
Additional Code 2:	Not reported
Additional Code 3:	Not reported
Additional Code 4:	Not reported
Additional Code 5:	Not reported
Shipment Date:	19931028
Creation Date:	9/13/1995 0:00:00
Receipt Date:	19931028
Manifest ID:	93095977
Trans EPA ID:	ILD984908202
Trans Name:	Not reported
Trans 2 EPA ID:	Not reported
Trans 2 Name:	Not reported
TSDF EPA ID:	CAD066113465
Trans Name:	Not reported
TSDF Alt EPA ID:	Not reported
TSDF Alt Name:	Not reported
Waste Code Description:	741 - Liquids with halogenated organic compounds > 1000 mg/l
RCRA Code:	D006
Meth Code:	H01 - Transfer Station
Quantity Tons:	0.1751
Waste Quantity:	42
Quantity Unit:	G
Additional Code 1:	Not reported
Additional Code 2:	Not reported
Additional Code 3:	Not reported

KERN CO EQUIP MAINT FAC (Continued) **1000819036**

Additional Code 4:	Not reported
Additional Code 5:	Not reported
Shipment Date:	19931028
Creation Date:	9/13/1995 0:00:00
Receipt Date:	19931028
Manifest ID:	93095977
Trans EPA ID:	ILD984908202
Trans Name:	Not reported
Trans 2 EPA ID:	Not reported
Trans 2 Name:	Not reported
TSDF EPA ID:	CAD066113465
Trans Name:	Not reported
TSDF Alt EPA ID:	Not reported
TSDF Alt Name:	Not reported
Waste Code Description:	741 - Liquids with halogenated organic compounds > 1000 mg/l
RCRA Code:	D001
Meth Code:	H01 - Transfer Station
Quantity Tons:	0.1876
Waste Quantity:	45
Quantity Unit:	G
Additional Code 1:	Not reported
Additional Code 2:	Not reported
Additional Code 3:	Not reported
Additional Code 4:	Not reported
Additional Code 5:	Not reported
Shipment Date:	19931028
Creation Date:	9/13/1995 0:00:00
Receipt Date:	19931028
Manifest ID:	93095977
Trans EPA ID:	ILD984908202
Trans Name:	Not reported
Trans 2 EPA ID:	Not reported
Trans 2 Name:	Not reported
TSDF EPA ID:	CAD066113465
Trans Name:	Not reported
TSDF Alt EPA ID:	Not reported
TSDF Alt Name:	Not reported
Waste Code Description:	741 - Liquids with halogenated organic compounds > 1000 mg/l
RCRA Code:	D001
Meth Code:	H01 - Transfer Station
Quantity Tons:	0.1167
Waste Quantity:	28
Quantity Unit:	G
Additional Code 1:	Not reported
Additional Code 2:	Not reported
Additional Code 3:	Not reported
Additional Code 4:	Not reported
Additional Code 5:	Not reported

Additional Info:

Year:	1999
Gen EPA ID:	CAD983649856
Shipment Date:	19991215
Creation Date:	2/15/2000 0:00:00

KERN CO EQUIP MAINT FAC (Continued) **1000819036**

Receipt Date:	19991215
Manifest ID:	99535809
Trans EPA ID:	ILD984908202
Trans Name:	Not reported
Trans 2 EPA ID:	Not reported
Trans 2 Name:	Not reported
TSDF EPA ID:	CAD066113465
Trans Name:	Not reported
TSDF Alt EPA ID:	Not reported
TSDF Alt Name:	Not reported
Waste Code Description:	213 - Hydrocarbon solvents (benzene, hexane, Stoddard, etc.
RCRA Code:	D039
Meth Code:	H01 - Transfer Station
Quantity Tons:	0.2543
Waste Quantity:	61
Quantity Unit:	G
Additional Code 1:	Not reported
Additional Code 2:	Not reported
Additional Code 3:	Not reported
Additional Code 4:	Not reported
Additional Code 5:	Not reported

Shipment Date:	19991215
Creation Date:	2/15/2000 0:00:00
Receipt Date:	19991215
Manifest ID:	99535809
Trans EPA ID:	ILD984908202
Trans Name:	Not reported
Trans 2 EPA ID:	Not reported
Trans 2 Name:	Not reported
TSDF EPA ID:	CAD066113465
Trans Name:	Not reported
TSDF Alt EPA ID:	Not reported
TSDF Alt Name:	Not reported
Waste Code Description:	741 - Liquids with halogenated organic compounds > 1000 mg/l
RCRA Code:	D001
Meth Code:	H01 - Transfer Station
Quantity Tons:	0.0333
Waste Quantity:	8
Quantity Unit:	G
Additional Code 1:	Not reported
Additional Code 2:	Not reported
Additional Code 3:	Not reported
Additional Code 4:	Not reported
Additional Code 5:	Not reported

Shipment Date:	19990929
Creation Date:	11/18/1999 0:00:00
Receipt Date:	19990929
Manifest ID:	99508192
Trans EPA ID:	ILD984908202
Trans Name:	Not reported
Trans 2 EPA ID:	Not reported
Trans 2 Name:	Not reported
TSDF EPA ID:	CAD066113465
Trans Name:	Not reported
TSDF Alt EPA ID:	Not reported

KERN CO EQUIP MAINT FAC (Continued) **1000819036**

TSDF Alt Name:	Not reported
Waste Code Description:	741 - Liquids with halogenated organic compounds > 1000 mg/l
RCRA Code:	D001
Meth Code:	H01 - Transfer Station
Quantity Tons:	0.0333
Waste Quantity:	8
Quantity Unit:	G
Additional Code 1:	Not reported
Additional Code 2:	Not reported
Additional Code 3:	Not reported
Additional Code 4:	Not reported
Additional Code 5:	Not reported
Shipment Date:	19990929
Creation Date:	11/18/1999 0:00:00
Receipt Date:	19990929
Manifest ID:	99508192
Trans EPA ID:	ILD984908202
Trans Name:	Not reported
Trans 2 EPA ID:	Not reported
Trans 2 Name:	Not reported
TSDF EPA ID:	CAD066113465
Trans Name:	Not reported
TSDF Alt EPA ID:	Not reported
TSDF Alt Name:	Not reported
Waste Code Description:	213 - Hydrocarbon solvents (benzene, hexane, Stoddard, etc.
RCRA Code:	D039
Meth Code:	H01 - Transfer Station
Quantity Tons:	0.2502
Waste Quantity:	60
Quantity Unit:	G
Additional Code 1:	Not reported
Additional Code 2:	Not reported
Additional Code 3:	Not reported
Additional Code 4:	Not reported
Additional Code 5:	Not reported
Shipment Date:	19990708
Creation Date:	8/19/1999 0:00:00
Receipt Date:	19990708
Manifest ID:	99233206
Trans EPA ID:	ILD984908202
Trans Name:	Not reported
Trans 2 EPA ID:	Not reported
Trans 2 Name:	Not reported
TSDF EPA ID:	CAD066113465
Trans Name:	Not reported
TSDF Alt EPA ID:	Not reported
TSDF Alt Name:	Not reported
Waste Code Description:	741 - Liquids with halogenated organic compounds > 1000 mg/l
RCRA Code:	D001
Meth Code:	H01 - Transfer Station
Quantity Tons:	0.0417
Waste Quantity:	10
Quantity Unit:	G
Additional Code 1:	Not reported
Additional Code 2:	Not reported

KERN CO EQUIP MAINT FAC (Continued) **1000819036**

Additional Code 3:	Not reported
Additional Code 4:	Not reported
Additional Code 5:	Not reported
Shipment Date:	19990708
Creation Date:	8/19/1999 0:00:00
Receipt Date:	19990708
Manifest ID:	99233206
Trans EPA ID:	ILD984908202
Trans Name:	Not reported
Trans 2 EPA ID:	Not reported
Trans 2 Name:	Not reported
TSDF EPA ID:	CAD066113465
Trans Name:	Not reported
TSDF Alt EPA ID:	Not reported
TSDF Alt Name:	Not reported
Waste Code Description:	213 - Hydrocarbon solvents (benzene, hexane, Stoddard, etc.
RCRA Code:	D039
Meth Code:	H01 - Transfer Station
Quantity Tons:	0.1251
Waste Quantity:	30
Quantity Unit:	G
Additional Code 1:	Not reported
Additional Code 2:	Not reported
Additional Code 3:	Not reported
Additional Code 4:	Not reported
Additional Code 5:	Not reported
Shipment Date:	19990429
Creation Date:	6/18/1999 0:00:00
Receipt Date:	19990503
Manifest ID:	98798912
Trans EPA ID:	ILD984908202
Trans Name:	Not reported
Trans 2 EPA ID:	SCD987574647
Trans 2 Name:	Not reported
TSDF EPA ID:	CAD093459485
Trans Name:	Not reported
TSDF Alt EPA ID:	Not reported
TSDF Alt Name:	Not reported
Waste Code Description:	741 - Liquids with halogenated organic compounds > 1000 mg/l
RCRA Code:	D006
Meth Code:	R01 - Recycler
Quantity Tons:	0.1501
Waste Quantity:	36
Quantity Unit:	G
Additional Code 1:	Not reported
Additional Code 2:	Not reported
Additional Code 3:	Not reported
Additional Code 4:	Not reported
Additional Code 5:	Not reported
Shipment Date:	19990413
Creation Date:	5/20/1999 0:00:00
Receipt Date:	19990413
Manifest ID:	98804095
Trans EPA ID:	ILD984908202

KERN CO EQUIP MAINT FAC (Continued) **1000819036**

Trans Name:	Not reported
Trans 2 EPA ID:	Not reported
Trans 2 Name:	Not reported
TSDF EPA ID:	CAD066113465
Trans Name:	Not reported
TSDF Alt EPA ID:	Not reported
TSDF Alt Name:	Not reported
Waste Code Description:	213 - Hydrocarbon solvents (benzene, hexane, Stoddard, etc.
RCRA Code:	D039
Meth Code:	H01 - Transfer Station
Quantity Tons:	0.2668
Waste Quantity:	64
Quantity Unit:	G
Additional Code 1:	Not reported
Additional Code 2:	Not reported
Additional Code 3:	Not reported
Additional Code 4:	Not reported
Additional Code 5:	Not reported
Shipment Date:	19990413
Creation Date:	5/20/1999 0:00:00
Receipt Date:	19990413
Manifest ID:	98804095
Trans EPA ID:	ILD984908202
Trans Name:	Not reported
Trans 2 EPA ID:	Not reported
Trans 2 Name:	Not reported
TSDF EPA ID:	CAD066113465
Trans Name:	Not reported
TSDF Alt EPA ID:	Not reported
TSDF Alt Name:	Not reported
Waste Code Description:	741 - Liquids with halogenated organic compounds > 1000 mg/l
RCRA Code:	D001
Meth Code:	H01 - Transfer Station
Quantity Tons:	0.0417
Waste Quantity:	10
Quantity Unit:	G
Additional Code 1:	Not reported
Additional Code 2:	Not reported
Additional Code 3:	Not reported
Additional Code 4:	Not reported
Additional Code 5:	Not reported
Shipment Date:	19990120
Creation Date:	3/17/1999 0:00:00
Receipt Date:	19990120
Manifest ID:	98637324
Trans EPA ID:	ILD984908202
Trans Name:	Not reported
Trans 2 EPA ID:	Not reported
Trans 2 Name:	Not reported
TSDF EPA ID:	CAD066113465
Trans Name:	Not reported
TSDF Alt EPA ID:	Not reported
TSDF Alt Name:	Not reported
Waste Code Description:	213 - Hydrocarbon solvents (benzene, hexane, Stoddard, etc.
RCRA Code:	D039

KERN CO EQUIP MAINT FAC (Continued) **1000819036**

Meth Code:	H01 - Transfer Station
Quantity Tons:	0.2835
Waste Quantity:	68
Quantity Unit:	G
Additional Code 1:	Not reported
Additional Code 2:	Not reported
Additional Code 3:	Not reported
Additional Code 4:	Not reported
Additional Code 5:	Not reported

Additional Info:

Year:	2013
Gen EPA ID:	CAD983649856
Shipment Date:	20130213
Creation Date:	4/9/2013 22:15:07
Receipt Date:	20130214
Manifest ID:	010919342JJK
Trans EPA ID:	CAL000268462
Trans Name:	CSI (COLES SERVICES INC-DBA: COLES ENVIRONMENTAL)
Trans 2 EPA ID:	Not reported
Trans 2 Name:	Not reported
TSDF EPA ID:	CAL000282598
Trans Name:	BAKERSFIELD TRANSFER INC
TSDF Alt EPA ID:	Not reported
TSDF Alt Name:	Not reported
Waste Code Description:	352 - Other organic solids
RCRA Code:	Not reported
Meth Code:	H141 - Storage, Bulking, And/Or Transfer Off Site--No Treatment/Reovery (H010-H129) Or (H131-H135)
Quantity Tons:	0.15
Waste Quantity:	300
Quantity Unit:	P
Additional Code 1:	Not reported
Additional Code 2:	Not reported
Additional Code 3:	Not reported
Additional Code 4:	Not reported
Additional Code 5:	Not reported
Shipment Date:	20130213
Creation Date:	4/9/2013 22:15:07
Receipt Date:	20130214
Manifest ID:	010919342JJK
Trans EPA ID:	CAL000268462
Trans Name:	CSI (COLES SERVICES INC-DBA: COLES ENVIRONMENTAL)
Trans 2 EPA ID:	Not reported
Trans 2 Name:	Not reported
TSDF EPA ID:	CAL000282598
Trans Name:	BAKERSFIELD TRANSFER INC
TSDF Alt EPA ID:	Not reported
TSDF Alt Name:	Not reported
Waste Code Description:	352 - Other organic solids
RCRA Code:	Not reported
Meth Code:	H141 - Storage, Bulking, And/Or Transfer Off Site--No Treatment/Reovery (H010-H129) Or (H131-H135)
Quantity Tons:	0.03
Waste Quantity:	60

KERN CO EQUIP MAINT FAC (Continued) **1000819036**

Quantity Unit:	P
Additional Code 1:	Not reported
Additional Code 2:	Not reported
Additional Code 3:	Not reported
Additional Code 4:	Not reported
Additional Code 5:	Not reported
Shipment Date:	20130205
Creation Date:	3/19/2013 22:15:35
Receipt Date:	20130206
Manifest ID:	010919282JJK
Trans EPA ID:	CAL000268462
Trans Name:	CSI (COLES SERVICES INC-DBA: COLES ENVIRONMENTAL)
Trans 2 EPA ID:	Not reported
Trans 2 Name:	Not reported
TSDF EPA ID:	CAL000282598
Trans Name:	BTI (BAKERSFIELD TRANSFER INC)
TSDF Alt EPA ID:	Not reported
TSDF Alt Name:	Not reported
Waste Code Description:	221 - Waste oil and mixed oil
RCRA Code:	Not reported
Meth Code:	H141 - Storage, Bulking, And/Or Transfer Off Site--No Treatment/Reovery (H010-H129) Or (H131-H135)
Quantity Tons:	0.19
Waste Quantity:	50
Quantity Unit:	G
Additional Code 1:	Not reported
Additional Code 2:	Not reported
Additional Code 3:	Not reported
Additional Code 4:	Not reported
Additional Code 5:	Not reported

Additional Info:

Year:	2012
Gen EPA ID:	CAD983649856
Shipment Date:	20120830
Creation Date:	8/5/2013 13:06:40
Receipt Date:	20120905
Manifest ID:	010558670JJK
Trans EPA ID:	CAL000268462
Trans Name:	CSI (COLES SERVICES INC-DBA: COLES ENVIRONMENTAL)
Trans 2 EPA ID:	Not reported
Trans 2 Name:	Not reported
TSDF EPA ID:	CAL000282598
Trans Name:	(BTI) BAKERSFIELD TRANSFER INC
TSDF Alt EPA ID:	Not reported
TSDF Alt Name:	Not reported
Waste Code Description:	352 - Other organic solids
RCRA Code:	Not reported
Meth Code:	H141 - Storage, Bulking, And/Or Transfer Off Site--No Treatment/Reovery (H010-H129) Or (H131-H135)
Quantity Tons:	0.2
Waste Quantity:	400
Quantity Unit:	P
Additional Code 1:	Not reported
Additional Code 2:	Not reported

KERN CO EQUIP MAINT FAC (Continued) **1000819036**

Additional Code 3:	Not reported
Additional Code 4:	Not reported
Additional Code 5:	Not reported

Additional Info:

Year:	2010
Gen EPA ID:	CAD983649856
Shipment Date:	20100405
Creation Date:	6/29/2010 18:30:54
Receipt Date:	20100408
Manifest ID:	005956437JJK
Trans EPA ID:	CAL000268462
Trans Name:	COLES SERVICES INC
Trans 2 EPA ID:	Not reported
Trans 2 Name:	Not reported
TSDF EPA ID:	CAL000282598
Trans Name:	BTI (BAKERSFIELD TRANSFER INC)
TSDF Alt EPA ID:	Not reported
TSDF Alt Name:	Not reported
Waste Code Description:	352 - Other organic solids
RCRA Code:	Not reported
Meth Code:	H141 - Storage, Bulking, And/Or Transfer Off Site--No Treatment/Reovery (H010-H129) Or (H131-H135)
Quantity Tons:	0.375
Waste Quantity:	750
Quantity Unit:	P
Additional Code 1:	Not reported
Additional Code 2:	Not reported
Additional Code 3:	Not reported
Additional Code 4:	Not reported
Additional Code 5:	Not reported
Shipment Date:	20100211
Creation Date:	5/20/2010 18:30:40
Receipt Date:	20100217
Manifest ID:	004497091JJK
Trans EPA ID:	CAL000268462
Trans Name:	COLES SERVICES INC
Trans 2 EPA ID:	Not reported
Trans 2 Name:	Not reported
TSDF EPA ID:	CAL000282598
Trans Name:	BTI (BAKERSFIELD TRANSFER INC)
TSDF Alt EPA ID:	Not reported
TSDF Alt Name:	Not reported
Waste Code Description:	133 - Aqueous solution with 10% or more total organic residues
RCRA Code:	Not reported
Meth Code:	H141 - Storage, Bulking, And/Or Transfer Off Site--No Treatment/Reovery (H010-H129) Or (H131-H135)
Quantity Tons:	0.22935
Waste Quantity:	55
Quantity Unit:	G
Additional Code 1:	Not reported
Additional Code 2:	Not reported
Additional Code 3:	Not reported
Additional Code 4:	Not reported
Additional Code 5:	Not reported

KERN CO EQUIP MAINT FAC (Continued) **1000819036**

Shipment Date:	20100203
Creation Date:	4/12/2010 18:31:10
Receipt Date:	20100205
Manifest ID:	004497067JJK
Trans EPA ID:	CAL000268462
Trans Name:	COLES SERVICES INC
Trans 2 EPA ID:	Not reported
Trans 2 Name:	Not reported
TSDF EPA ID:	CAL000282598
Trans Name:	BTI - BAKERSFIELD TRANSFER INC
TSDF Alt EPA ID:	Not reported
TSDF Alt Name:	Not reported
Waste Code Description:	133 - Aqueous solution with 10% or more total organic residues
RCRA Code:	Not reported
Meth Code:	H141 - Storage, Bulking, And/Or Transfer Off Site--No Treatment/Reovery (H010-H129) Or (H131-H135)
Quantity Tons:	0.22935
Waste Quantity:	55
Quantity Unit:	G
Additional Code 1:	Not reported
Additional Code 2:	Not reported
Additional Code 3:	Not reported
Additional Code 4:	Not reported
Additional Code 5:	Not reported

Additional Info:

Year:	2003
Gen EPA ID:	CAD983649856

Shipment Date:	20030828
Creation Date:	8/2/2004 9:36:58
Receipt Date:	20030904
Manifest ID:	22913613
Trans EPA ID:	CA0000970392
Trans Name:	Not reported
Trans 2 EPA ID:	Not reported
Trans 2 Name:	Not reported
TSDF EPA ID:	NVT330010000
Trans Name:	Not reported
TSDF Alt EPA ID:	Not reported
TSDF Alt Name:	Not reported
Waste Code Description:	135 - Unspecified aqueous solution
RCRA Code:	Not reported
Meth Code:	D80 - Disposal, Land Fill
Quantity Tons:	1.386
Waste Quantity:	330
Quantity Unit:	G
Additional Code 1:	Not reported
Additional Code 2:	Not reported
Additional Code 3:	Not reported
Additional Code 4:	Not reported
Additional Code 5:	Not reported

Shipment Date:	20030828
Creation Date:	8/2/2004 9:36:58
Receipt Date:	20030904
Manifest ID:	22913613

KERN CO EQUIP MAINT FAC (Continued) **1000819036**

Trans EPA ID:	CA0000970392
Trans Name:	Not reported
Trans 2 EPA ID:	Not reported
Trans 2 Name:	Not reported
TSDF EPA ID:	NVT330010000
Trans Name:	Not reported
TSDF Alt EPA ID:	Not reported
TSDF Alt Name:	Not reported
Waste Code Description:	181 - Other inorganic solid waste Organics
RCRA Code:	D008
Meth Code:	D80 - Disposal, Land Fill
Quantity Tons:	0.9
Waste Quantity:	1800
Quantity Unit:	P
Additional Code 1:	Not reported
Additional Code 2:	Not reported
Additional Code 3:	Not reported
Additional Code 4:	Not reported
Additional Code 5:	Not reported

Additional Info:

Year:	2015
Gen EPA ID:	CAD983649856
Shipment Date:	20150624
Creation Date:	9/4/2015 22:15:45
Receipt Date:	20150624
Manifest ID:	013914017JJK
Trans EPA ID:	CAL000268462
Trans Name:	CSI COLES ENVIRONMENTAL
Trans 2 EPA ID:	Not reported
Trans 2 Name:	Not reported
TSDF EPA ID:	CAL000268462
Trans Name:	BTI (BAKERSFIELD TRANSFER INC)
TSDF Alt EPA ID:	Not reported
TSDF Alt Name:	Not reported
Waste Code Description:	352 - Other organic solids
RCRA Code:	Not reported
Meth Code:	H141 - Storage, Bulking, And/Or Transfer Off Site--No Treatment/Reovery (H010-H129) Or (H131-H135)
Quantity Tons:	0.2
Waste Quantity:	400
Quantity Unit:	P
Additional Code 1:	Not reported
Additional Code 2:	Not reported
Additional Code 3:	Not reported
Additional Code 4:	Not reported
Additional Code 5:	Not reported

Additional Info:

Year:	2016
Gen EPA ID:	CAD983649856
Shipment Date:	20150624
Creation Date:	9/4/2015 22:15:45
Receipt Date:	20150624

KERN CO EQUIP MAINT FAC (Continued) **1000819036**

Manifest ID:	013914017JJK
Trans EPA ID:	CAL000268462
Trans Name:	CSI COLES ENVIRONMENTAL
Trans 2 EPA ID:	Not reported
Trans 2 Name:	Not reported
TSDF EPA ID:	CAL000268462
Trans Name:	BTI (BAKERSFIELD TRANSFER INC)
TSDF Alt EPA ID:	Not reported
TSDF Alt Name:	Not reported
Waste Code Description:	352 - Other organic solids
RCRA Code:	Not reported
Meth Code:	H141 - Storage, Bulking, And/Or Transfer Off Site--No Treatment/Reovery (H010-H129) Or (H131-H135)
Quantity Tons:	0.2
Waste Quantity:	400
Quantity Unit:	P
Additional Code 1:	Not reported
Additional Code 2:	Not reported
Additional Code 3:	Not reported
Additional Code 4:	Not reported
Additional Code 5:	Not reported

Additional Info:

Year:	1998
Gen EPA ID:	CAD983649856
Shipment Date:	19981104
Creation Date:	12/17/1998 0:00:00
Receipt Date:	19981104
Manifest ID:	98558184
Trans EPA ID:	ILD984908202
Trans Name:	Not reported
Trans 2 EPA ID:	Not reported
Trans 2 Name:	Not reported
TSDF EPA ID:	CAD066113465
Trans Name:	Not reported
TSDF Alt EPA ID:	Not reported
TSDF Alt Name:	Not reported
Waste Code Description:	213 - Hydrocarbon solvents (benzene, hexane, Stoddard, etc.
RCRA Code:	D039
Meth Code:	H01 - Transfer Station
Quantity Tons:	0.2502
Waste Quantity:	60
Quantity Unit:	G
Additional Code 1:	Not reported
Additional Code 2:	Not reported
Additional Code 3:	Not reported
Additional Code 4:	Not reported
Additional Code 5:	Not reported
Shipment Date:	19981104
Creation Date:	12/17/1998 0:00:00
Receipt Date:	19981104
Manifest ID:	98558184
Trans EPA ID:	ILD984908202
Trans Name:	Not reported
Trans 2 EPA ID:	Not reported

KERN CO EQUIP MAINT FAC (Continued) **1000819036**

Trans 2 Name:	Not reported
TSDF EPA ID:	CAD066113465
Trans Name:	Not reported
TSDF Alt EPA ID:	Not reported
TSDF Alt Name:	Not reported
Waste Code Description:	741 - Liquids with halogenated organic compounds > 1000 mg/l
RCRA Code:	D001
Meth Code:	H01 - Transfer Station
Quantity Tons:	0.0417
Waste Quantity:	10
Quantity Unit:	G
Additional Code 1:	Not reported
Additional Code 2:	Not reported
Additional Code 3:	Not reported
Additional Code 4:	Not reported
Additional Code 5:	Not reported

Shipment Date:	19980917
Creation Date:	11/5/1998 0:00:00
Receipt Date:	19980921
Manifest ID:	98313385
Trans EPA ID:	ILD984908202
Trans Name:	Not reported
Trans 2 EPA ID:	SCD987574647
Trans 2 Name:	Not reported
TSDF EPA ID:	CAD093459485
Trans Name:	Not reported
TSDF Alt EPA ID:	Not reported
TSDF Alt Name:	Not reported
Waste Code Description:	741 - Liquids with halogenated organic compounds > 1000 mg/l
RCRA Code:	D006
Meth Code:	R01 - Recycler
Quantity Tons:	0.1501
Waste Quantity:	36
Quantity Unit:	G
Additional Code 1:	Not reported
Additional Code 2:	Not reported
Additional Code 3:	Not reported
Additional Code 4:	Not reported
Additional Code 5:	Not reported

Shipment Date:	19980820
Creation Date:	10/20/1998 0:00:00
Receipt Date:	19980820
Manifest ID:	98279755
Trans EPA ID:	ILD984908202
Trans Name:	Not reported
Trans 2 EPA ID:	Not reported
Trans 2 Name:	Not reported
TSDF EPA ID:	CAD066113465
Trans Name:	Not reported
TSDF Alt EPA ID:	Not reported
TSDF Alt Name:	Not reported
Waste Code Description:	741 - Liquids with halogenated organic compounds > 1000 mg/l
RCRA Code:	D001
Meth Code:	H01 - Transfer Station
Quantity Tons:	0.0333

KERN CO EQUIP MAINT FAC (Continued) **1000819036**

Waste Quantity:	8
Quantity Unit:	G
Additional Code 1:	Not reported
Additional Code 2:	Not reported
Additional Code 3:	Not reported
Additional Code 4:	Not reported
Additional Code 5:	Not reported
Shipment Date:	19980820
Creation Date:	10/20/1998 0:00:00
Receipt Date:	19980820
Manifest ID:	98279755
Trans EPA ID:	ILD984908202
Trans Name:	Not reported
Trans 2 EPA ID:	Not reported
Trans 2 Name:	Not reported
TSDF EPA ID:	CAD066113465
Trans Name:	Not reported
TSDF Alt EPA ID:	Not reported
TSDF Alt Name:	Not reported
Waste Code Description:	213 - Hydrocarbon solvents (benzene, hexane, Stoddard, etc.
RCRA Code:	D039
Meth Code:	H01 - Transfer Station
Quantity Tons:	0.2668
Waste Quantity:	64
Quantity Unit:	G
Additional Code 1:	Not reported
Additional Code 2:	Not reported
Additional Code 3:	Not reported
Additional Code 4:	Not reported
Additional Code 5:	Not reported
Shipment Date:	19980604
Creation Date:	8/3/1998 0:00:00
Receipt Date:	19980604
Manifest ID:	98179760
Trans EPA ID:	ILD984908202
Trans Name:	Not reported
Trans 2 EPA ID:	Not reported
Trans 2 Name:	Not reported
TSDF EPA ID:	CAD066113465
Trans Name:	Not reported
TSDF Alt EPA ID:	Not reported
TSDF Alt Name:	Not reported
Waste Code Description:	213 - Hydrocarbon solvents (benzene, hexane, Stoddard, etc.
RCRA Code:	D039
Meth Code:	H01 - Transfer Station
Quantity Tons:	0.2668
Waste Quantity:	64
Quantity Unit:	G
Additional Code 1:	Not reported
Additional Code 2:	Not reported
Additional Code 3:	Not reported
Additional Code 4:	Not reported
Additional Code 5:	Not reported
Shipment Date:	19980604

KERN CO EQUIP MAINT FAC (Continued) **1000819036**

Creation Date:	8/3/1998 0:00:00
Receipt Date:	19980604
Manifest ID:	98179760
Trans EPA ID:	ILD984908202
Trans Name:	Not reported
Trans 2 EPA ID:	Not reported
Trans 2 Name:	Not reported
TSDF EPA ID:	CAD066113465
Trans Name:	Not reported
TSDF Alt EPA ID:	Not reported
TSDF Alt Name:	Not reported
Waste Code Description:	741 - Liquids with halogenated organic compounds > 1000 mg/l
RCRA Code:	D001
Meth Code:	H01 - Transfer Station
Quantity Tons:	0.0333
Waste Quantity:	8
Quantity Unit:	G
Additional Code 1:	Not reported
Additional Code 2:	Not reported
Additional Code 3:	Not reported
Additional Code 4:	Not reported
Additional Code 5:	Not reported

Shipment Date:	19980311
Creation Date:	5/26/1998 0:00:00
Receipt Date:	19980320
Manifest ID:	97386673
Trans EPA ID:	ILD984908202
Trans Name:	Not reported
Trans 2 EPA ID:	Not reported
Trans 2 Name:	Not reported
TSDF EPA ID:	CAD066113465
Trans Name:	Not reported
TSDF Alt EPA ID:	Not reported
TSDF Alt Name:	Not reported
Waste Code Description:	741 - Liquids with halogenated organic compounds > 1000 mg/l
RCRA Code:	D001
Meth Code:	H01 - Transfer Station
Quantity Tons:	0.0333
Waste Quantity:	8
Quantity Unit:	G
Additional Code 1:	Not reported
Additional Code 2:	Not reported
Additional Code 3:	Not reported
Additional Code 4:	Not reported
Additional Code 5:	Not reported

Shipment Date:	19980311
Creation Date:	5/26/1998 0:00:00
Receipt Date:	19980320
Manifest ID:	97386673
Trans EPA ID:	ILD984908202
Trans Name:	Not reported
Trans 2 EPA ID:	Not reported
Trans 2 Name:	Not reported
TSDF EPA ID:	CAD066113465
Trans Name:	Not reported

KERN CO EQUIP MAINT FAC (Continued) **1000819036**

TSDF Alt EPA ID: Not reported
TSDF Alt Name: Not reported
Waste Code Description: 213 - Hydrocarbon solvents (benzene, hexane, Stoddard, etc.
RCRA Code: D039
Meth Code: H01 - Transfer Station
Quantity Tons: 0.2668
Waste Quantity: 64
Quantity Unit: G
Additional Code 1: Not reported
Additional Code 2: Not reported
Additional Code 3: Not reported
Additional Code 4: Not reported
Additional Code 5: Not reported

HIST CORTESE:
edr_fname: VICTOR ST. FACILITY
edr_fadd1: 5438 VICTOR
City,State,Zip: BAKERSFIELD, CA 93308
Region: CORTESE
Facility County Code: 15
Reg By: LTNKA
Reg Id: 5T15000467

CERS:
Name: VICTOR ST. FACILITY
Address: 5438 VICTOR ST
City,State,Zip: BAKERSFIELD, CA 93308
Site ID: 251704
CERS ID: T0602900454
CERS Description: Leaking Underground Storage Tank Cleanup Site

Affiliation:
Affiliation Type Desc: Local Agency Caseworker
Entity Name: LAUREL FUNK - KERN COUNTY
Entity Title: Not reported
Affiliation Address: 2700 M STREET, SUITE 300
Affiliation City: BAKERSFIELD
Affiliation State: CA
Affiliation Country: Not reported
Affiliation Zip: Not reported
Affiliation Phone: 6618628763,

Affiliation Type Desc: Regional Board Caseworker
Entity Name: JOHN WHITING - CENTRAL VALLEY RWQCB (REGION 5F)
Entity Title: Not reported
Affiliation Address: 1685 E STREET
Affiliation City: FRESNO
Affiliation State: CA
Affiliation Country: Not reported
Affiliation Zip: Not reported
Affiliation Phone: ,

Name: KERN COUNTY PUBLIC WORKS
Address: 5438 VICTOR ST
City,State,Zip: BAKERSFIELD, CA 93308
Site ID: 475630

KERN CO EQUIP MAINT FAC (Continued) **1000819036**

CERS ID: 110054303311
CERS Description: US EPA Air Emission Inventory System (EIS)

HWTS:
Name: KERN COUNTY RDS DEPT
Address: 5438 VICTOR ST
Address 2: Not reported
City,State,Zip: BAKERSFIELD, CA 933080000
EPA ID: CAD983649856
Inactive Date: Not reported
Create Date: 10/08/1992
Last Act Date: 07/24/2020
Mailing Name: Not reported
Mailing Address: 2700 M STREET STE 400
Mailing Address 2: Not reported
Mailing City,State,Zip: BAKERSFIELD, CA 933010000
Owner Name: KERN COUNTY
Owner Address: 1115 TRUXTUN AVE 3RD FL
Owner Address 2: Not reported
Owner City,State,Zip: BAKERSFIELD, CA 933010000
Contact Name: ADAM JONES
Contact Address: 2903 PATTON WAY
Contact Address 2: Not reported
City,State,Zip: BAKERSFIELD, CA 93308

NAICS:
EPA ID: CAD983649856
Create Date: 2002-03-14 16:36:27.000
NAICS Code: 92119
NAICS Description: Other General Government Support
Issued EPA ID Date: 1992-10-08 00:00:00
Inactive Date: Not reported
Facility Name: KERN COUNTY RDS DEPT
Facility Address: 5438 VICTOR ST
Facility Address 2: Not reported
Facility City: BAKERSFIELD
Facility County: Not reported
Facility State: CA
Facility Zip: 933080000

E83 **K C ROAD DEPT - EQUIPMENT SHOP** **AST** **U003992278**
WNW **5438 VICTOR** **N/A**
1/8-1/4 **BAKERSFIELD, CA**
0.212 mi.
1120 ft. **Site 10 of 10 in cluster E**

Relative:
Lower

Actual:
430 ft.

AST:
Name: K C ROAD DEPT - EQUIPMENT SHOP
Address: 5438 VICTOR
City/Zip: BAKERSFIELD,
Certified Unified Program Agencies: Kern
Owner: KERN COUNTY ROADS DEPT
Total Gallons: 6,750
CERSID: Not reported
Facility ID: Not reported
Business Name: Not reported
Phone: Not reported

K C ROAD DEPT - EQUIPMENT SHOP (Continued) **U003992278**

Fax:	Not reported
Mailing Address:	Not reported
Mailing Address City:	Not reported
Mailing Address State:	Not reported
Mailing Address Zip Code:	Not reported
Operator Name:	Not reported
Operator Phone:	Not reported
Owner Phone:	Not reported
Owner Mail Address:	Not reported
Owner State:	Not reported
Owner Zip Code:	Not reported
Owner Country:	Not reported
Property Owner Name:	Not reported
Property Owner Phone:	Not reported
Property Owner Mailing Address:	Not reported
Property Owner City:	Not reported
Property Owner Stat :	Not reported
Property Owner Zip Code:	Not reported
Property Owner Country:	Not reported
EPAID:	Not reported

I84 **OLIVE DRIVE SMOG & REPAIR** **RCRA NonGen / NLR** **1024805375**
ENE **4525 STATE RD** **CAL000263346**
1/8-1/4 **BAKERSFIELD, CA 93308**
0.213 mi.
1125 ft. **Site 1 of 9 in cluster I**

Relative:
Higher

Actual:
435 ft.

RCRA NonGen / NLR:

Date Form Received by Agency:	20021209
Handler Name:	OLIVE DRIVE SMOG & REPAIR
Handler Address:	4525 STATE RD
Handler City,State,Zip:	BAKERSFIELD, CA 93308
EPA ID:	CAL000263346
Contact Name:	JOHN LOUCKS / OWNER
Contact Address:	4525 STATE RD
Contact City,State,Zip:	BAKERSFIELD, CA 93308
Contact Telephone:	661-393-6914
Contact Fax:	000-000-0000
Contact Email:	OLIVEDRIVESMOG@SBCGLOBAL.NET
Contact Title:	Not reported
EPA Region:	09
Land Type:	Not reported
Federal Waste Generator Description:	Not a generator, verified
Non-Notifier:	Not reported
Biennial Report Cycle:	Not reported
Accessibility:	Not reported
Active Site Indicator:	Handler Activities
State District Owner:	Not reported
State District:	Not reported
Mailing Address:	4525 STATE RD
Mailing City,State,Zip:	BAKERSFIELD, CA 93308-0000
Owner Name:	JOHN LOUCKS
Owner Type:	Other
Operator Name:	JOHN LOUCKS / OWNER
Operator Type:	Other
Short-Term Generator Activity:	No
Importer Activity:	No
Mixed Waste Generator:	No

OLIVE DRIVE SMOG & REPAIR (Continued) **1024805375**

Transporter Activity:	No
Transfer Facility Activity:	No
Recycler Activity with Storage:	No
Small Quantity On-Site Burner Exemption:	No
Smelting Melting and Refining Furnace Exemption:	No
Underground Injection Control:	No
Off-Site Waste Receipt:	No
Universal Waste Indicator:	Yes
Universal Waste Destination Facility:	Yes
Federal Universal Waste:	No
Active Site Fed-Reg Treatment Storage and Disposal Facility:	Not reported
Active Site Converter Treatment storage and Disposal Facility:	Not reported
Active Site State-Reg Treatment Storage and Disposal Facility:	Not reported
Active Site State-Reg Handler:	---
Federal Facility Indicator:	Not reported
Hazardous Secondary Material Indicator:	N
Sub-Part K Indicator:	Not reported
Commercial TSD Indicator:	No
Treatment Storage and Disposal Type:	Not reported
2018 GPRA Permit Baseline:	Not on the Baseline
2018 GPRA Renewals Baseline:	Not on the Baseline
Permit Renewals Workload Universe:	Not reported
Permit Workload Universe:	Not reported
Permit Progress Universe:	Not reported
Post-Closure Workload Universe:	Not reported
Closure Workload Universe:	Not reported
202 GPRA Corrective Action Baseline:	No
Corrective Action Workload Universe:	No
Subject to Corrective Action Universe:	No
Non-TSDFs Where RCRA CA has Been Imposed Universe:	No
TSDFs Potentially Subject to CA Under 3004 (u)/(v) Universe:	No
TSDFs Only Subject to CA under Discretionary Auth Universe:	No
Corrective Action Priority Ranking:	No NCAPS ranking
Environmental Control Indicator:	No
Institutional Control Indicator:	No
Human Exposure Controls Indicator:	N/A
Groundwater Controls Indicator:	N/A
Operating TSDF Universe:	Not reported
Full Enforcement Universe:	Not reported
Significant Non-Complier Universe:	No
Unaddressed Significant Non-Complier Universe:	No
Addressed Significant Non-Complier Universe:	No
Significant Non-Complier With a Compliance Schedule Universe:	No
Financial Assurance Required:	Not reported
Handler Date of Last Change:	20180905
Recognized Trader-Importer:	No
Recognized Trader-Exporter:	No
Importer of Spent Lead Acid Batteries:	No
Exporter of Spent Lead Acid Batteries:	No
Recycler Activity Without Storage:	No
Manifest Broker:	No
Sub-Part P Indicator:	No

Handler - Owner Operator:

Owner/Operator Indicator:	Operator
Owner/Operator Name:	JOHN LOUCKS / OWNER

OLIVE DRIVE SMOG & REPAIR (Continued) **1024805375**

Legal Status:	Other
Date Became Current:	Not reported
Date Ended Current:	Not reported
Owner/Operator Address:	4525 STATE RD
Owner/Operator City,State,Zip:	BAKERSFIELD, CA 93308
Owner/Operator Telephone:	661-393-6914
Owner/Operator Telephone Ext:	Not reported
Owner/Operator Fax:	Not reported
Owner/Operator Email:	Not reported

Owner/Operator Indicator:	Owner
Owner/Operator Name:	JOHN LOUCKS
Legal Status:	Other
Date Became Current:	Not reported
Date Ended Current:	Not reported
Owner/Operator Address:	4525 STATE RD
Owner/Operator City,State,Zip:	BAKERSFIELD, CA 93308-0000
Owner/Operator Telephone:	661-393-6914
Owner/Operator Telephone Ext:	Not reported
Owner/Operator Fax:	Not reported
Owner/Operator Email:	Not reported

Historic Generators:

Receive Date:	20021209
Handler Name:	OLIVE DRIVE SMOG & REPAIR
Federal Waste Generator Description:	Not a generator, verified
State District Owner:	Not reported
Large Quantity Handler of Universal Waste:	No
Recognized Trader Importer:	No
Recognized Trader Exporter:	No
Spent Lead Acid Battery Importer:	No
Spent Lead Acid Battery Exporter:	No
Current Record:	Yes
Non Storage Recycler Activity:	Not reported
Electronic Manifest Broker:	Not reported

List of NAICS Codes and Descriptions:

NAICS Code:	811111
NAICS Description:	GENERAL AUTOMOTIVE REPAIR

Facility Has Received Notices of Violations:

Violations:	No Violations Found

Evaluation Action Summary:

Evaluations:	No Evaluations Found

I85 **DICK'S AUTOMOTIVE & SERVICE** **RCRA NonGen / NLR** **1024799573**
ENE **4625 STATE RD** **CAL000212343**
1/8-1/4 **BAKERSFIELD, CA 93308**
0.216 mi.
1142 ft. **Site 2 of 9 in cluster I**

Relative: **Higher**

Actual: **435 ft.**

RCRA NonGen / NLR:

Date Form Received by Agency:	20000314
Handler Name:	DICK'S AUTOMOTIVE & SERVICE
Handler Address:	4625 STATE RD
Handler City,State,Zip:	BAKERSFIELD, CA 93308-0000
EPA ID:	CAL000212343
Contact Name:	DICK BERG
Contact Address:	4625 STATE RD
Contact City,State,Zip:	BAKERSFIELD, CA 93308-4553
Contact Telephone:	661-393-2841
Contact Fax:	661-393-2934
Contact Email:	RICHARD6348@ATT.NET
Contact Title:	Not reported
EPA Region:	09
Land Type:	Not reported
Federal Waste Generator Description:	Not a generator, verified
Non-Notifier:	Not reported
Biennial Report Cycle:	Not reported
Accessibility:	Not reported
Active Site Indicator:	Handler Activities
State District Owner:	Not reported
State District:	Not reported
Mailing Address:	4625 STATE RD
Mailing City,State,Zip:	BAKERSFIELD, CA 93308-4553
Owner Name:	DICK BERG
Owner Type:	Other
Operator Name:	DICK BERG
Operator Type:	Other
Short-Term Generator Activity:	No
Importer Activity:	No
Mixed Waste Generator:	No
Transporter Activity:	No
Transfer Facility Activity:	No
Recycler Activity with Storage:	No
Small Quantity On-Site Burner Exemption:	No
Smelting Melting and Refining Furnace Exemption:	No
Underground Injection Control:	No
Off-Site Waste Receipt:	No
Universal Waste Indicator:	Yes
Universal Waste Destination Facility:	Yes
Federal Universal Waste:	No
Active Site Fed-Reg Treatment Storage and Disposal Facility:	Not reported
Active Site Converter Treatment storage and Disposal Facility:	Not reported
Active Site State-Reg Treatment Storage and Disposal Facility:	Not reported
Active Site State-Reg Handler:	---
Federal Facility Indicator:	Not reported
Hazardous Secondary Material Indicator:	N
Sub-Part K Indicator:	Not reported
Commercial TSD Indicator:	No
Treatment Storage and Disposal Type:	Not reported
2018 GPRA Permit Baseline:	Not on the Baseline
2018 GPRA Renewals Baseline:	Not on the Baseline
Permit Renewals Workload Universe:	Not reported

DICK'S AUTOMOTIVE & SERVICE (Continued) **1024799573**

Permit Workload Universe:	Not reported
Permit Progress Universe:	Not reported
Post-Closure Workload Universe:	Not reported
Closure Workload Universe:	Not reported
202 GPRA Corrective Action Baseline:	No
Corrective Action Workload Universe:	No
Subject to Corrective Action Universe:	No
Non-TSDFs Where RCRA CA has Been Imposed Universe:	No
TSDFs Potentially Subject to CA Under 3004 (u)/(v) Universe:	No
TSDFs Only Subject to CA under Discretionary Auth Universe:	No
Corrective Action Priority Ranking:	No NCAPS ranking
Environmental Control Indicator:	No
Institutional Control Indicator:	No
Human Exposure Controls Indicator:	N/A
Groundwater Controls Indicator:	N/A
Operating TSDF Universe:	Not reported
Full Enforcement Universe:	Not reported
Significant Non-Complier Universe:	No
Unaddressed Significant Non-Complier Universe:	No
Addressed Significant Non-Complier Universe:	No
Significant Non-Complier With a Compliance Schedule Universe:	No
Financial Assurance Required:	Not reported
Handler Date of Last Change:	20180905
Recognized Trader-Importer:	No
Recognized Trader-Exporter:	No
Importer of Spent Lead Acid Batteries:	No
Exporter of Spent Lead Acid Batteries:	No
Recycler Activity Without Storage:	No
Manifest Broker:	No
Sub-Part P Indicator:	No

Handler - Owner Operator:

Owner/Operator Indicator:	Owner
Owner/Operator Name:	DICK BERG
Legal Status:	Other
Date Became Current:	Not reported
Date Ended Current:	Not reported
Owner/Operator Address:	4625 STATE RD
Owner/Operator City,State,Zip:	BAKERSFIELD, CA 93308-4553
Owner/Operator Telephone:	661-393-2841
Owner/Operator Telephone Ext:	Not reported
Owner/Operator Fax:	Not reported
Owner/Operator Email:	Not reported

Owner/Operator Indicator:	Operator
Owner/Operator Name:	DICK BERG
Legal Status:	Other
Date Became Current:	Not reported
Date Ended Current:	Not reported
Owner/Operator Address:	4625 STATE RD
Owner/Operator City,State,Zip:	BAKERSFIELD, CA 93308-4553
Owner/Operator Telephone:	661-393-2841
Owner/Operator Telephone Ext:	Not reported
Owner/Operator Fax:	Not reported
Owner/Operator Email:	Not reported

DICK'S AUTOMOTIVE & SERVICE (Continued) **1024799573**

Historic Generators:
- Receive Date: 20000314
- Handler Name: DICK'S AUTOMOTIVE & SERVICE
- Federal Waste Generator Description: Not a generator, verified
- State District Owner: Not reported
- Large Quantity Handler of Universal Waste: No
- Recognized Trader Importer: No
- Recognized Trader Exporter: No
- Spent Lead Acid Battery Importer: No
- Spent Lead Acid Battery Exporter: No
- Current Record: Yes
- Non Storage Recycler Activity: Not reported
- Electronic Manifest Broker: Not reported

List of NAICS Codes and Descriptions:
- NAICS Code: 811111
- NAICS Description: GENERAL AUTOMOTIVE REPAIR

Facility Has Received Notices of Violations:
- Violations: No Violations Found

Evaluation Action Summary:
- Evaluations: No Evaluations Found

I86 **DICKS AUTOMOTIVE AND SERVICE** **RCRA NonGen / NLR** **1024874161**
ENE **4625 STATE RD** **CAL000442816**
1/8-1/4 **BAKERSFIELD, CA 93308**
0.216 mi.
1142 ft. **Site 3 of 9 in cluster I**

Relative: **Higher**
Actual: **435 ft.**

RCRA NonGen / NLR:
- Date Form Received by Agency: 20190129
- Handler Name: DICKS AUTOMOTIVE AND SERVICE
- Handler Address: 4625 STATE RD
- Handler City,State,Zip: BAKERSFIELD, CA 93308
- EPA ID: CAL000442816
- Contact Name: CHRISTOPHER FREDRIKSON
- Contact Address: 122 ARVIN ST
- Contact City,State,Zip: BAKERSFIELD, CA 93308
- Contact Telephone: 661-393-2841
- Contact Fax: 661-393-2934
- Contact Email: B719@ATT.NET
- Contact Title: Not reported
- EPA Region: 09
- Land Type: Not reported
- Federal Waste Generator Description: Not a generator, verified
- Non-Notifier: Not reported
- Biennial Report Cycle: Not reported
- Accessibility: Not reported
- Active Site Indicator: Handler Activities
- State District Owner: Not reported
- State District: Not reported
- Mailing Address: 4625 STATE RD
- Mailing City,State,Zip: BAKERSFIELD, CA 93308
- Owner Name: CHRISTOPHER FREDRIKSON

DICKS AUTOMOTIVE AND SERVICE (Continued) **1024874161**

Owner Type:	Other
Operator Name:	CHRISTOPHER FREDRIKSON
Operator Type:	Other
Short-Term Generator Activity:	No
Importer Activity:	No
Mixed Waste Generator:	No
Transporter Activity:	No
Transfer Facility Activity:	No
Recycler Activity with Storage:	No
Small Quantity On-Site Burner Exemption:	No
Smelting Melting and Refining Furnace Exemption:	No
Underground Injection Control:	No
Off-Site Waste Receipt:	No
Universal Waste Indicator:	Yes
Universal Waste Destination Facility:	Yes
Federal Universal Waste:	No
Active Site Fed-Reg Treatment Storage and Disposal Facility:	Not reported
Active Site Converter Treatment storage and Disposal Facility:	Not reported
Active Site State-Reg Treatment Storage and Disposal Facility:	Not reported
Active Site State-Reg Handler:	---
Federal Facility Indicator:	Not reported
Hazardous Secondary Material Indicator:	N
Sub-Part K Indicator:	Not reported
Commercial TSD Indicator:	No
Treatment Storage and Disposal Type:	Not reported
2018 GPRA Permit Baseline:	Not on the Baseline
2018 GPRA Renewals Baseline:	Not on the Baseline
Permit Renewals Workload Universe:	Not reported
Permit Workload Universe:	Not reported
Permit Progress Universe:	Not reported
Post-Closure Workload Universe:	Not reported
Closure Workload Universe:	Not reported
202 GPRA Corrective Action Baseline:	No
Corrective Action Workload Universe:	No
Subject to Corrective Action Universe:	No
Non-TSDFs Where RCRA CA has Been Imposed Universe:	No
TSDFs Potentially Subject to CA Under 3004 (u)/(v) Universe:	No
TSDFs Only Subject to CA under Discretionary Auth Universe:	No
Corrective Action Priority Ranking:	No NCAPS ranking
Environmental Control Indicator:	No
Institutional Control Indicator:	No
Human Exposure Controls Indicator:	N/A
Groundwater Controls Indicator:	N/A
Operating TSDF Universe:	Not reported
Full Enforcement Universe:	Not reported
Significant Non-Complier Universe:	No
Unaddressed Significant Non-Complier Universe:	No
Addressed Significant Non-Complier Universe:	No
Significant Non-Complier With a Compliance Schedule Universe:	No
Financial Assurance Required:	Not reported
Handler Date of Last Change:	20190222
Recognized Trader-Importer:	No
Recognized Trader-Exporter:	No
Importer of Spent Lead Acid Batteries:	No
Exporter of Spent Lead Acid Batteries:	No
Recycler Activity Without Storage:	No
Manifest Broker:	No

DICKS AUTOMOTIVE AND SERVICE (Continued) **1024874161**

Sub-Part P Indicator: No

Handler - Owner Operator:

Owner/Operator Indicator:	Owner
Owner/Operator Name:	CHRISTOPHER FREDRIKSON
Legal Status:	Other
Date Became Current:	Not reported
Date Ended Current:	Not reported
Owner/Operator Address:	122 ARVIN ST
Owner/Operator City,State,Zip:	BAKERSFIELD, CA 93308
Owner/Operator Telephone:	661-393-2841
Owner/Operator Telephone Ext:	Not reported
Owner/Operator Fax:	Not reported
Owner/Operator Email:	Not reported

Owner/Operator Indicator:	Operator
Owner/Operator Name:	CHRISTOPHER FREDRIKSON
Legal Status:	Other
Date Became Current:	Not reported
Date Ended Current:	Not reported
Owner/Operator Address:	122 ARVIN ST
Owner/Operator City,State,Zip:	BAKERSFIELD, CA 93308
Owner/Operator Telephone:	661-393-2841
Owner/Operator Telephone Ext:	Not reported
Owner/Operator Fax:	Not reported
Owner/Operator Email:	Not reported

Historic Generators:

Receive Date:	20190129
Handler Name:	DICKS AUTOMOTIVE AND SERVICE
Federal Waste Generator Description:	Not a generator, verified
State District Owner:	Not reported
Large Quantity Handler of Universal Waste:	No
Recognized Trader Importer:	No
Recognized Trader Exporter:	No
Spent Lead Acid Battery Importer:	No
Spent Lead Acid Battery Exporter:	No
Current Record:	Yes
Non Storage Recycler Activity:	Not reported
Electronic Manifest Broker:	Not reported

List of NAICS Codes and Descriptions:

NAICS Code:	811111
NAICS Description:	GENERAL AUTOMOTIVE REPAIR

Facility Has Received Notices of Violations:

Violations:	No Violations Found

Evaluation Action Summary:

Evaluations:	No Evaluations Found

87
West
1/8-1/4
0.228 mi.
1203 ft.

DUANE AMENT RADIOLOGY REPAIR
5616 NOMI ST
BAKERSFIELD, CA 93308

RCRA NonGen / NLR

1024808279
CAL000278930

Relative:
Lower

Actual:
428 ft.

RCRA NonGen / NLR:

Date Form Received by Agency:	20040205
Handler Name:	DUANE AMENT RADIOLOGY REPAIR
Handler Address:	5616 NOMI ST
Handler City,State,Zip:	BAKERSFIELD, CA 93308
EPA ID:	CAL000278930
Contact Name:	DUANE AMENT
Contact Address:	1225 N CHESTER AVE.
Contact City,State,Zip:	BAKERSFIELD, CA 93308
Contact Telephone:	661-332-1607
Contact Fax:	Not reported
Contact Email:	DUANEAMENT@EARTHLINK.NET
Contact Title:	Not reported
EPA Region:	09
Land Type:	Not reported
Federal Waste Generator Description:	Not a generator, verified
Non-Notifier:	Not reported
Biennial Report Cycle:	Not reported
Accessibility:	Not reported
Active Site Indicator:	Handler Activities
State District Owner:	Not reported
State District:	Not reported
Mailing Address:	1225 N CHESTER AVE
Mailing City,State,Zip:	BAKERSFIELD, CA 93308-0000
Owner Name:	DUANE E AMENT
Owner Type:	Other
Operator Name:	DUANE AMENT
Operator Type:	Other
Short-Term Generator Activity:	No
Importer Activity:	No
Mixed Waste Generator:	No
Transporter Activity:	No
Transfer Facility Activity:	No
Recycler Activity with Storage:	No
Small Quantity On-Site Burner Exemption:	No
Smelting Melting and Refining Furnace Exemption:	No
Underground Injection Control:	No
Off-Site Waste Receipt:	No
Universal Waste Indicator:	Yes
Universal Waste Destination Facility:	Yes
Federal Universal Waste:	No
Active Site Fed-Reg Treatment Storage and Disposal Facility:	Not reported
Active Site Converter Treatment storage and Disposal Facility:	Not reported
Active Site State-Reg Treatment Storage and Disposal Facility:	Not reported
Active Site State-Reg Handler:	---
Federal Facility Indicator:	Not reported
Hazardous Secondary Material Indicator:	N
Sub-Part K Indicator:	Not reported
Commercial TSD Indicator:	No
Treatment Storage and Disposal Type:	Not reported
2018 GPRA Permit Baseline:	Not on the Baseline
2018 GPRA Renewals Baseline:	Not on the Baseline
Permit Renewals Workload Universe:	Not reported

DUANE AMENT RADIOLOGY REPAIR (Continued) **1024808279**

Permit Workload Universe:	Not reported
Permit Progress Universe:	Not reported
Post-Closure Workload Universe:	Not reported
Closure Workload Universe:	Not reported
202 GPRA Corrective Action Baseline:	No
Corrective Action Workload Universe:	No
Subject to Corrective Action Universe:	No
Non-TSDFs Where RCRA CA has Been Imposed Universe:	No
TSDFs Potentially Subject to CA Under 3004 (u)/(v) Universe:	No
TSDFs Only Subject to CA under Discretionary Auth Universe:	No
Corrective Action Priority Ranking:	No NCAPS ranking
Environmental Control Indicator:	No
Institutional Control Indicator:	No
Human Exposure Controls Indicator:	N/A
Groundwater Controls Indicator:	N/A
Operating TSDF Universe:	Not reported
Full Enforcement Universe:	Not reported
Significant Non-Complier Universe:	No
Unaddressed Significant Non-Complier Universe:	No
Addressed Significant Non-Complier Universe:	No
Significant Non-Complier With a Compliance Schedule Universe:	No
Financial Assurance Required:	Not reported
Handler Date of Last Change:	20180905
Recognized Trader-Importer:	No
Recognized Trader-Exporter:	No
Importer of Spent Lead Acid Batteries:	No
Exporter of Spent Lead Acid Batteries:	No
Recycler Activity Without Storage:	No
Manifest Broker:	No
Sub-Part P Indicator:	No

Handler - Owner Operator:

Owner/Operator Indicator:	Operator
Owner/Operator Name:	DUANE AMENT
Legal Status:	Other
Date Became Current:	Not reported
Date Ended Current:	Not reported
Owner/Operator Address:	1225 N CHESTER AVE.
Owner/Operator City,State,Zip:	BAKERSFIELD, CA 93308
Owner/Operator Telephone:	661-332-1607
Owner/Operator Telephone Ext:	Not reported
Owner/Operator Fax:	Not reported
Owner/Operator Email:	Not reported

Owner/Operator Indicator:	Owner
Owner/Operator Name:	DUANE E AMENT
Legal Status:	Other
Date Became Current:	Not reported
Date Ended Current:	Not reported
Owner/Operator Address:	5616 NOMI ST
Owner/Operator City,State,Zip:	BAKERSFIELD, CA 93308-0000
Owner/Operator Telephone:	661-332-1607
Owner/Operator Telephone Ext:	Not reported
Owner/Operator Fax:	Not reported
Owner/Operator Email:	Not reported

DUANE AMENT RADIOLOGY REPAIR (Continued) **1024808279**

Historic Generators:
Receive Date: 20040205
Handler Name: DUANE AMENT RADIOLOGY REPAIR
Federal Waste Generator Description: Not a generator, verified
State District Owner: Not reported
Large Quantity Handler of Universal Waste: No
Recognized Trader Importer: No
Recognized Trader Exporter: No
Spent Lead Acid Battery Importer: No
Spent Lead Acid Battery Exporter: No
Current Record: Yes
Non Storage Recycler Activity: Not reported
Electronic Manifest Broker: Not reported

List of NAICS Codes and Descriptions:
NAICS Code: 621493
NAICS Description: FREESTANDING AMBULATORY SURGICAL AND EMERGENCY CENTERS

Facility Has Received Notices of Violations:
Violations: No Violations Found

Evaluation Action Summary:
Evaluations: No Evaluations Found

J88 **KERN COUNTY FIRE DEPARTMENT** **RCRA-SQG 1000594572**
NW **5642 VICTOR ST** **FINDS CAD983584137**
1/8-1/4 **BAKERSFIELD, CA 93308** **ECHO**
0.234 mi.
1235 ft. **Site 1 of 5 in cluster J**

Relative: **Lower**
Actual: **430 ft.**

RCRA-SQG:
Date Form Received by Agency: 19910603
Handler Name: KERN COUNTY FIRE DEPT
Handler Address: 5642 VICTOR ST
Handler City,State,Zip: BAKERSFIELD, CA 93308
EPA ID: CAD983584137
Contact Name: JOE PORTER
Contact Address: 5642 VICTOR ST
Contact City,State,Zip: BAKERSFIELD, CA 93308
Contact Telephone: 805-861-2577
Contact Fax: Not reported
Contact Email: Not reported
Contact Title: Not reported
EPA Region: 09
Land Type: Not reported
Federal Waste Generator Description: Small Quantity Generator
Non-Notifier: Not reported
Biennial Report Cycle: Not reported
Accessibility: Not reported
Active Site Indicator: Handler Activities
State District Owner: CA
State District: 5
Mailing Address: VICTOR ST
Mailing City,State,Zip: BAKERSFIELD, CA 93308
Owner Name: DERN COUNTY FIRE DEPT

KERN COUNTY FIRE DEPARTMENT (Continued) **1000594572**

Owner Type:	Private
Operator Name:	NOT REQUIRED
Operator Type:	Private
Short-Term Generator Activity:	No
Importer Activity:	No
Mixed Waste Generator:	No
Transporter Activity:	No
Transfer Facility Activity:	No
Recycler Activity with Storage:	No
Small Quantity On-Site Burner Exemption:	No
Smelting Melting and Refining Furnace Exemption:	No
Underground Injection Control:	No
Off-Site Waste Receipt:	No
Universal Waste Indicator:	No
Universal Waste Destination Facility:	No
Federal Universal Waste:	No
Active Site Fed-Reg Treatment Storage and Disposal Facility:	Not reported
Active Site Converter Treatment storage and Disposal Facility:	Not reported
Active Site State-Reg Treatment Storage and Disposal Facility:	Not reported
Active Site State-Reg Handler:	---
Federal Facility Indicator:	Not reported
Hazardous Secondary Material Indicator:	N
Sub-Part K Indicator:	Not reported
Commercial TSD Indicator:	No
Treatment Storage and Disposal Type:	Not reported
2018 GPRA Permit Baseline:	Not on the Baseline
2018 GPRA Renewals Baseline:	Not on the Baseline
Permit Renewals Workload Universe:	Not reported
Permit Workload Universe:	Not reported
Permit Progress Universe:	Not reported
Post-Closure Workload Universe:	Not reported
Closure Workload Universe:	Not reported
202 GPRA Corrective Action Baseline:	No
Corrective Action Workload Universe:	No
Subject to Corrective Action Universe:	No
Non-TSDFs Where RCRA CA has Been Imposed Universe:	No
TSDFs Potentially Subject to CA Under 3004 (u)/(v) Universe:	No
TSDFs Only Subject to CA under Discretionary Auth Universe:	No
Corrective Action Priority Ranking:	No NCAPS ranking
Environmental Control Indicator:	No
Institutional Control Indicator:	No
Human Exposure Controls Indicator:	N/A
Groundwater Controls Indicator:	N/A
Operating TSDF Universe:	Not reported
Full Enforcement Universe:	Not reported
Significant Non-Complier Universe:	No
Unaddressed Significant Non-Complier Universe:	No
Addressed Significant Non-Complier Universe:	No
Significant Non-Complier With a Compliance Schedule Universe:	No
Financial Assurance Required:	Not reported
Handler Date of Last Change:	20000915
Recognized Trader-Importer:	No
Recognized Trader-Exporter:	No
Importer of Spent Lead Acid Batteries:	No
Exporter of Spent Lead Acid Batteries:	No
Recycler Activity Without Storage:	No
Manifest Broker:	No

KERN COUNTY FIRE DEPARTMENT (Continued) **1000594572**

Sub-Part P Indicator: No

Handler - Owner Operator:
Owner/Operator Indicator: Owner
Owner/Operator Name: DERN COUNTY FIRE DEPT
Legal Status: Private
Date Became Current: Not reported
Date Ended Current: Not reported
Owner/Operator Address: NOT REQUIRED
Owner/Operator City,State,Zip: NOT REQUIRED, ME 99999
Owner/Operator Telephone: 415-555-1212
Owner/Operator Telephone Ext: Not reported
Owner/Operator Fax: Not reported
Owner/Operator Email: Not reported

Owner/Operator Indicator: Operator
Owner/Operator Name: NOT REQUIRED
Legal Status: Private
Date Became Current: Not reported
Date Ended Current: Not reported
Owner/Operator Address: NOT REQUIRED
Owner/Operator City,State,Zip: NOT REQUIRED, ME 99999
Owner/Operator Telephone: 415-555-1212
Owner/Operator Telephone Ext: Not reported
Owner/Operator Fax: Not reported
Owner/Operator Email: Not reported

Historic Generators:
Receive Date: 19910603
Handler Name: KERN COUNTY FIRE DEPT
Federal Waste Generator Description: Small Quantity Generator
State District Owner: CA
Large Quantity Handler of Universal Waste: No
Recognized Trader Importer: No
Recognized Trader Exporter: No
Spent Lead Acid Battery Importer: No
Spent Lead Acid Battery Exporter: No
Current Record: Yes
Non Storage Recycler Activity: Not reported
Electronic Manifest Broker: Not reported

List of NAICS Codes and Descriptions:
NAICS Codes: No NAICS Codes Found

Facility Has Received Notices of Violations:
Violations: No Violations Found

Evaluation Action Summary:
Evaluations: No Evaluations Found

FINDS:
Registry ID: 110002845663

KERN COUNTY FIRE DEPARTMENT (Continued) **1000594572**

Click Here:

Environmental Interest/Information System:
AIR EMISSIONS CLASSIFICATION UNKNOWN
California Hazardous Waste Tracking System - Datamart (HWTS-DATAMART) provides California with information on hazardous waste shipments for generators, transporters, and treatment, storage, and disposal facilities.
RCRAInfo is a national information system that supports the Resource Conservation and Recovery Act (RCRA) program through the tracking of events and activities related to facilities that generate, transport, and treat, store, or dispose of hazardous waste. RCRAInfo allows RCRA program staff to track the notification, permit, compliance, and corrective action activities required under RCRA.
Registry ID: 110058253606

Click Here:

Environmental Interest/Information System:
STATE MASTER

Click this hyperlink while viewing on your computer to access additional FINDS: detail in the EDR Site Report.

ECHO:

Envid:	1000594572
Registry ID:	110002845663
DFR URL:	http://echo.epa.gov/detailed-facility-report?fid=110002845663
Name:	KERN COUNTY FIRE DEPARTMENT
Address:	5642 VICTOR ST
City,State,Zip:	BAKERSFIELD, CA 93308

J89 **FIRE DEPARTMENT - HQ** **AST** **A100419949**
NW **5642 VICTOR ST** **N/A**
1/8-1/4 **BAKERSFIELD, CA 93308**
0.234 mi.
1235 ft. **Site 2 of 5 in cluster J**

Relative:
Lower

Actual:
430 ft.

AST:

Name:	FIRE DEPARTMENT - HQ
Address:	5642 VICTOR ST
City/Zip:	BAKERSFIELD,93308
Certified Unified Program Agencies:	Not reported
Owner:	KERN COUNTY FIRE DEPARTMENT
Total Gallons:	Not reported
CERSID:	10233409
Facility ID:	Not reported
Business Name:	KERN COUNTY FIRE DEPARTMENT
Phone:	(661) 391-7000
Fax:	Not reported
Mailing Address:	5642 VICTOR ST
Mailing Address City:	BAKERSFIELD
Mailing Address State:	CA
Mailing Address Zip Code:	Not reported
Operator Name:	Chief
Operator Phone:	661-391-7011
Owner Phone:	(661) 391-7000
Owner Mail Address:	5642 VICTOR ST

FIRE DEPARTMENT - HQ (Continued) **A100419949**

Owner State:	CA
Owner Zip Code:	93308
Owner Country:	United States
Property Owner Name:	Not reported
Property Owner Phone:	Not reported
Property Owner Mailing Address:	Not reported
Property Owner City:	Not reported
Property Owner Stat :	Not reported
Property Owner Zip Code:	Not reported
Property Owner Country:	Not reported
EPAID:	CAD983584137

J90 **FIRE DEPARTMENT - HQ** **CERS HAZ WASTE** **S121760061**
NW **5642 VICTOR ST** **CERS TANKS** **N/A**
1/8-1/4 **BAKERSFIELD, CA 93308** **CUPA Listings**
0.234 mi. **CERS**
1235 ft. **Site 3 of 5 in cluster J**

Relative:
Lower

Actual:
430 ft.

CERS HAZ WASTE:

Name:	FIRE DEPARTMENT - HQ
Address:	5642 VICTOR ST
City,State,Zip:	BAKERSFIELD, CA 93308
Site ID:	30222
CERS ID:	10233409
CERS Description:	Hazardous Waste Generator

CERS TANKS:

Name:	FIRE DEPARTMENT - HQ
Address:	5642 VICTOR ST
City,State,Zip:	BAKERSFIELD, CA 93308
Site ID:	30222
CERS ID:	10233409
CERS Description:	Aboveground Petroleum Storage

KERN CO CUPA:

Facility ID:	FA0002377
CERS ID:	10233409
Name:	FIRE DEPARTMENT - HQ
Address:	5642 VICTOR ST
Address 2:	Not reported
City,State,Zip:	BAKERSFIELD, CA
Billing Status:	Active, billable
Program Element:	BUS PLAN MED LOW RISK 2-5 UNITS
Program Element Code:	CB5T
HMIRRP Due Date:	8/31/2013
Current Inspection Date:	10/1/2023
Employee:	TEANEY
Mailing Address:	5642 VICTOR ST
Mailing Address 2:	Not reported
Mailing City:	BAKERSFIELD
Mailing State:	CA
Mailing Zip:	93308-0456

CERS:

Name:	FIRE DEPARTMENT - HQ
Address:	5642 VICTOR ST

FIRE DEPARTMENT - HQ (Continued) **S121760061**

City,State,Zip: BAKERSFIELD, CA 93308
Site ID: 30222
CERS ID: 10233409
CERS Description: Chemical Storage Facilities

Violations:
Site ID: 30222
Site Name: FIRE DEPARTMENT - HQ
Violation Date: 12-15-2020
Citation: HSC 6.67 25270.4.5(a) - California Health and Safety Code, Chapter 6.67, Section(s) 25270.4.5(a)
Violation Description: Failure to describe in the SPCC Plan facility security measures including: 1. How access to the oil handling, processing, and storage areas is secured and controlled. 2. How master flow and drain valves are secured. 3. How unauthorized access to starter controls on oil pumps is prevented. 4. How out-of-service and loading/unloading connections of oil pipelines is secured. 5. The appropriateness of security lighting to both prevent acts of vandalism and assist in the discovery of oil discharges.
Violation Notes: OBSERVATION: Table G-6 "Implementation and Description of Security Measures" of the SPCC plan is incomplete; the description provided only covers the security measures for the fuel registers and not for the other applicable containers. CORRECTIVE ACTION: Complete Table G-6 "Implementation and Description of Security Measures" of the SPCC plan with a description of security for all applicable containers (i.e. automatic fences, camera system along property fence line, alarms, etc.). Send the completed and certified SPCC plan to teaneyd@kerncounty.com once all corrections have been made.
Violation Division: Kern County Env Health Services Department
Violation Program: APSA
Violation Source: CERS,

Site ID: 30222
Site Name: FIRE DEPARTMENT - HQ
Violation Date: 11-12-2014
Citation: HSC 6.95 25508(a)(1) - California Health and Safety Code, Chapter 6.95, Section(s) 25508(a)(1)
Violation Description: Failure to complete and electronically submit a site map with all required content.
Violation Notes: Returned to compliance on 11/19/2014. OBSERVATION: The site map submitted onto CERS does not have the location of all hazardous materials on it. CORRECTIVE ACTION: Upload a site map with the location of all hazardous materials onto CERS.
Violation Division: Kern County Env Health Services Department
Violation Program: HMRRP
Violation Source: CERS,

Site ID: 30222
Site Name: FIRE DEPARTMENT - HQ
Violation Date: 12-15-2020
Citation: HSC 6.67 25270.4.5(a) - California Health and Safety Code, Chapter 6.67, Section(s) 25270.4.5(a)
Violation Description: Failure to include in the SPCC Plan a prediction of direction and total quantity of oil potentially discharged from the facility as a result of each type of major equipment failure.
Violation Notes: OBSERVATION: Table G-4 "Containers with Potential for an Oil Discharge" on the SPCC plan is incomplete. This section should include information for all of the tanks and containers at the facility with

FIRE DEPARTMENT - HQ (Continued) **S121760061**

	the potential for an oil discharge. CORRECTIVE ACTION: Complete Table G-4 "Containers with Potential for an Oil Discharge" of the SPCC plan for all oil storage containers with capacity of 55 U.S. gallons or more. Send the completed and certified SPCC plan to teaneyd@kerncounty.com once all corrections have been made.
Violation Division:	Kern County Env Health Services Department
Violation Program:	APSA
Violation Source:	CERS,
Site ID:	30222
Site Name:	FIRE DEPARTMENT - HQ
Violation Date:	10-30-2017
Citation:	HSC 6.67 25270.4.5(a) - California Health and Safety Code, Chapter 6.67, Section(s) 25270.4.5(a)
Violation Description:	Failure to ensure loading/unloading rack drainage flows to catchment basin or treatment facility designed to handle discharges, or use a quick drainage system when a tank car or tank truck loading/unloading rack is present at the facility. The containment system must be designed to hold at least the maximum capacity of any single compartment of a tank car or tank truck loaded or unloaded at the facility.
Violation Notes:	Returned to compliance on 07/03/2019. Provide an adequate secondary containment to all the 55-gallon drums containing petroleum products and motor oil tanks. Submit a photo of drum within the containment so we can clear this violation.
Violation Division:	Kern County Env Health Services Department
Violation Program:	APSA
Violation Source:	CERS,
Site ID:	30222
Site Name:	FIRE DEPARTMENT - HQ
Violation Date:	11-12-2014
Citation:	HSC 6.95 25508(a)(1) - California Health and Safety Code, Chapter 6.95, Section(s) 25508(a)(1)
Violation Description:	Failure to establish and electronically submit an adequate training program in safety procedures in the event of a release or threatened release of a hazardous material.
Violation Notes:	Returned to compliance on 11/19/2014. OBSERVATION: There was no Employee Training Plan submitted onto CERS at the time of inspection. CORRECTIVE ACTION: Upload an adequate Employee Training Plan onto CERS.
Violation Division:	Kern County Env Health Services Department
Violation Program:	HMRRP
Violation Source:	CERS,
Site ID:	30222
Site Name:	FIRE DEPARTMENT - HQ
Violation Date:	12-15-2020
Citation:	HSC 6.67 25270.4.5(a) - California Health and Safety Code, Chapter 6.67, Section(s) 25270.4.5(a)
Violation Description:	Failure to address in the SPCC Plan the type of oil and storage capacity for each fixed container. For mobile or portable containers, either provide the type of oil and storage capacity, or an estimate of the potential number of mobile or portable containers, the types of oil, and anticipated storage capacities.
Violation Notes:	OBSERVATION: Table G-2 "Storage Containers and Capacities" of the SPCC plan is incomplete; several oil containers observed on site during the

FIRE DEPARTMENT - HQ (Continued) **S121760061**

routine inspection have been omitted from Table G-2. . CORRECTIVE ACTION: Complete Table G-2 "Storage Containers and Capacities" of the SPCC plan by including the following containers and information: - Tank (A)_ Gasoline_ 1000 gallons - Tank (A)_ Diesel_ 2000 gallons - Tank (A)_ Waste Oil_ 300 gallons - Tank (A)_ Gear Lubricant_ 500 gallons - Tank (A)_ Transmission Fluid_ 500 gallons - Tank (A)_ Motor Oil_ 500 gallons - Tank (A)_ Hydraulic Lift Oil_ 450 gallons - Tank (A)_ Motor Oil_ 500 gallons - Drum (A)_ Synthetic ATF_ 55 - and all other 55 gallon drums containing petroleum products. Send the completed and certified SPCC plan to teaneyd@kerncounty.com once all corrections have been made.

Violation Division: Kern County Env Health Services Department
Violation Program: APSA
Violation Source: CERS,

Site ID: 30222
Site Name: FIRE DEPARTMENT - HQ
Violation Date: 10-30-2017
Citation: HSC 6.67 25270.4.5(a) - California Health and Safety Code, Chapter 6.67, Section(s) 25270.4.5(a)
Violation Description: Failure to comply with one or more of the following requirements: 1. Have record of inspections and integrity tests signed by the appropriate supervisor or inspector. 2. Keep written procedures and records of inspections and integrity tests for at least three years. 3. Keep comparison records.
Violation Notes: Returned to compliance on 07/03/2019. Facility failed to inspect and keep a record of inspections with the plan. Inspection records should be maintained for three years. Submit a copy of monthly inspection log as an evidence of compliance.
Violation Division: Kern County Env Health Services Department
Violation Program: APSA
Violation Source: CERS,

Site ID: 30222
Site Name: FIRE DEPARTMENT - HQ
Violation Date: 12-15-2020
Citation: HSC 6.95 25508(a)(3) - California Health and Safety Code, Chapter 6.95, Section(s) 25508(a)(3)
Violation Description: Failure to complete and electronically submit hazardous material inventory information for all reportable hazardous materials on site at or above reportable quantities.
Violation Notes: OBSERVATION: The quantities/materials listed in the Hazardous Materials Inventory in the California Environmental Reporting System (CERS) are inconsistent with the quantities/materials observed during the on-site inspection. CORRECTIVE ACTION: Please make the following corrections to the Hazardous Materials Inventory in CERS: 1) All items on inventory- Revise the "Chemical Location" to clarify where each material is stored; 2) Waste Antifreeze (Headquarters (Shop))- Correct the "Largest Container" size, "Maximum Daily Amount", and "Annual Waste Amount"; 3) Used Automotive Batteries (Headquarters (Shop); Behind Auto Shop)- Correct the "State" from Liquid to Solid, correct "Unit of Measure" from Pounds to Gallons, and correct "Largest Container", "Maximum Daily Amount", "Average Daily Amount", and "Annual Waste Amount" to reflect the Sulfuric Acid in the batteries; 4) Helium (Ground Shop)- Add helium to the inventory; over 1,000 cubic feet of helium was observed on [Truncated]
Violation Division: Kern County Env Health Services Department

FIRE DEPARTMENT - HQ (Continued) **S121760061**

Violation Program:	HMRRP
Violation Source:	CERS,
Site ID:	30222
Site Name:	FIRE DEPARTMENT - HQ
Violation Date:	12-15-2020
Citation:	HSC 6.67 25270.4.5(a) - California Health and Safety Code, Chapter 6.67, Section(s) 25270.4.5(a)
Violation Description:	Failure to discuss in the SPCC Plan procedures to test or inspect each aboveground container for integrity in accordance with industry standards: 1. On a regular schedule. 2. After material repairs are made. 3. By qualified personnel. 4. The frequency and type of testing and inspections based on container size, configuration, and design.
Violation Notes:	OBSERVATION: Table G-5 "Inspections, Testing, Recordkeeping and Personnel Training" of the SPCC plan is incomplete/incorrect. According to facility personnel, tank inspections are conducted weekly, however, page 5 of the SPCC plan clearly states that inspections are to be conducted and documented daily. CORRECTIVE ACTION: Complete "Table G-5 Inspections, Testing, Recordkeeping and Personnel Training" of the SPCC plan by checking the first box regarding the implementation of an inspection and/or testing program. Correct the inspection description to indicate weekly documented inspections rather than daily documented inspection. Send the completed and certified SPCC plan to teaneyd@kerncounty.com once all corrections have been made.
Violation Division:	Kern County Env Health Services Department
Violation Program:	APSA
Violation Source:	CERS,
Site ID:	30222
Site Name:	FIRE DEPARTMENT - HQ
Violation Date:	12-15-2020
Citation:	HSC 6.67 25270.4.5 (a) - California Health and Safety Code, Chapter 6.67 , Section(s) 25270.4.5 (a)
Violation Description:	Failure to have management or a professional engineer certify the SPCC Plan and comply with certification requirements at a qualified facility.
Violation Notes:	OBSERVATION: Section I. "Self-Certification Statement" of the SPCC plan is missing a certifying signature. CORRECTIVE ACTION: Prepare and certify a complete and accurate SPCC plan and send a copy to teaneyd@kerncounty.com.
Violation Division:	Kern County Env Health Services Department
Violation Program:	APSA
Violation Source:	CERS,
Site ID:	30222
Site Name:	FIRE DEPARTMENT - HQ
Violation Date:	11-12-2014
Citation:	HSC 6.95 25508(a)(1) - California Health and Safety Code, Chapter 6.95, Section(s) 25508(a)(1)
Violation Description:	Failure to establish and electronically submit an adequate emergency response plan and procedures for a release or threatened release of a hazardous material.
Violation Notes:	Returned to compliance on 11/19/2014. OBSERVATION: There was no Emergency Response/Contingency Plan submitted onto CERS at the time of inspection. CORRECTIVE ACTION: Upload an adequate Emergency Response/Contingency Plan onto CERS.

FIRE DEPARTMENT - HQ (Continued) **S121760061**

Violation Division: Kern County Env Health Services Department
Violation Program: HMRRP
Violation Source: CERS,

Site ID: 30222
Site Name: FIRE DEPARTMENT - HQ
Violation Date: 12-15-2020
Citation: HSC 6.67 25270.4.5(a) - California Health and Safety Code, Chapter 6.67, Section(s) 25270.4.5(a)
Violation Description: Failure to include in the SPCC Plan: 1. A contact list and phone numbers for the facility response coordinator, National Response Center, cleanup contractors with an agreement for response, and all Federal, State, and local agencies who must be contacted in case of a discharge 2. Information and procedures that would enable a person reporting an oil discharge to relate all information as described in 40 CFR 112.7(a)(4), unless facility submitted a Facility Response Plan.
Violation Notes: OBSERVATION: The phone numbers listed for Kern County Environmental Health and for San Joaquin Air Pollution Control District on Table G-8 "Contact List" of the Spill Prevention, Control, and Countermeasure (SPCC) plan are incorrect. CORRECTIVE ACTION: Correct the phone numbers for Kern County Environmental Health (661-862-8740 for Monday-Friday 8-5 and 661-549-9927 for 24 hour emergency response/spill notification) and for San Joaquin Air Pollution Control District (661-392-5500) on Table G-8 "Contact List" of the SPCC plan. Send the completed and certified SPCC plan to teaneyd@kerncounty.com once all corrections have been made.
Violation Division: Kern County Env Health Services Department
Violation Program: APSA
Violation Source: CERS,

Site ID: 30222
Site Name: FIRE DEPARTMENT - HQ
Violation Date: 12-15-2020
Citation: HSC 6.95 25508(a)(3) - California Health and Safety Code, Chapter 6.95, Section(s) 25508(a)(3)
Violation Description: Failure to establish and electronically submit an adequate training program in safety procedures in the event of a release or threatened release of a hazardous material.
Violation Notes: OBSERVATION: The document submitted in CERS for the Employee Training Plan is does not meet all requirements. The employee training plan must include training topics for Hazardous Waste Generation. CORRECTIVE ACTION: Upload an adequate Employee Training Plan in CERS and resubmit.
Violation Division: Kern County Env Health Services Department
Violation Program: HMRRP
Violation Source: CERS,

Site ID: 30222
Site Name: FIRE DEPARTMENT - HQ
Violation Date: 10-30-2017
Citation: HSC 6.95 25508(a)(1) - California Health and Safety Code, Chapter 6.95, Section(s) 25508(a)(1)
Violation Description: Failure to annually review and electronically certify that the business plan is complete and accurate on or before the annual due date.
Violation Notes: Returned to compliance on 07/05/2018. Facility failed to annually

FIRE DEPARTMENT - HQ (Continued) **S121760061**

review and electronically certify that the hazardous materials business (HMBP) is complete, accurate, and up-to-date. Business plan was last certified on 5/11/16. Annually review and electronically certify that the hazardous materials business (HMBP) is complete, accurate, and up-to-date.

Violation Division: Kern County Env Health Services Department
Violation Program: HMRRP
Violation Source: CERS,

Evaluation:
Eval General Type: Compliance Evaluation Inspection
Eval Date: 11-12-2014
Violations Found: No
Eval Type: Routine done by local agency
Eval Notes: For any questions, please contact Raymond Yim at: 661-862-8766
Eval Division: Kern County Env Health Services Department
Eval Program: APSA
Eval Source: CERS,

Eval General Type: Other/Unknown
Eval Date: 11-13-2014
Violations Found: No
Eval Type: Other, not routine, done by local agency
Eval Notes: Not reported
Eval Division: Kern County Env Health Services Department
Eval Program: HW
Eval Source: CERS,

Eval General Type: Compliance Evaluation Inspection
Eval Date: 12-15-2020
Violations Found: No
Eval Type: Routine done by local agency
Eval Notes: Not reported
Eval Division: Kern County Env Health Services Department
Eval Program: HW
Eval Source: CERS,

Eval General Type: Compliance Evaluation Inspection
Eval Date: 12-15-2020
Violations Found: Yes
Eval Type: Routine done by local agency
Eval Notes: Note: The annual submittal of the Hazardous Materials Business Plan (HMBP) is due in the California Environmental Reporting System (CERS) between January 1st and March 1st of every year. Please do not submit the "Remote Waste Consolidation Site Annual Notification" element When submitting this facility's next HMBP in CERS; this program does not apply to this facility. All violations must be corrected by February 8th, 2021.
Eval Division: Kern County Env Health Services Department
Eval Program: HMRRP
Eval Source: CERS,

Eval General Type: Compliance Evaluation Inspection
Eval Date: 12-15-2020
Violations Found: Yes
Eval Type: Routine done by local agency
Eval Notes: Please complete the following sections on the Spill Prevention,

FIRE DEPARTMENT - HQ (Continued) **S121760061**

Control, and Countermeasure (SPCC) plan: Table G-11 "General Rule Requirements for Onshore Oil Production Facilities", Attachment 2 "Oil Spill Contingency Plan and Checklist", and Table G-15 "Checklist of Development and Implementation Criteria for State, Local and Regional Oil Removal Contingency Plans. Please review Table G-10 "General Rule Requirements for Onshore Facilities" and verify that the statement regarding the testing of liquid level sensing devices is accurate. If any containers have sight tubes, gages, etc., then please indicate that the devices are regularly tested to ensure proper operation. Please send certified copy of the SPCC plan to teaneyd@kerncounty.com, by February 8, 2021, once all corrections have been made.
Eval Division: Kern County Env Health Services Department
Eval Program: APSA
Eval Source: CERS,

Eval General Type: Compliance Evaluation Inspection
Eval Date: 10-30-2017
Violations Found: No
Eval Type: Routine done by local agency
Eval Notes: Not reported
Eval Division: Kern County Env Health Services Department
Eval Program: HW
Eval Source: CERS,

Eval General Type: Compliance Evaluation Inspection
Eval Date: 10-30-2017
Violations Found: Yes
Eval Type: Routine done by local agency
Eval Notes: Not reported
Eval Division: Kern County Env Health Services Department
Eval Program: APSA
Eval Source: CERS,

Eval General Type: Compliance Evaluation Inspection
Eval Date: 10-30-2017
Violations Found: Yes
Eval Type: Routine done by local agency
Eval Notes: Please make the following corrections to the Hazardous Materials Inventory: for Used Automotive Batteries correct Hazardous Material Type to Waste, add the "Annual Waste Amount", and add the "State Waste Code"; add "Largest Container" to Phosphoric Acid (Attic Above Shop Office) and Antifreeze (S. Side of Building); add "Days on Site" to Antifreeze (S Side of Building). Resubmit with all other elements once all corrections have been made. Resubmittal is to be made within 30 days.
Eval Division: Kern County Env Health Services Department
Eval Program: HMRRP
Eval Source: CERS,

Eval General Type: Compliance Evaluation Inspection
Eval Date: 11-12-2014
Violations Found: No
Eval Type: Routine done by local agency
Eval Notes: For any questions, please contact Raymond Yim at: 661-862-8766
Eval Division: Kern County Env Health Services Department
Eval Program: HW
Eval Source: CERS,

FIRE DEPARTMENT - HQ (Continued) **S121760061**

Eval General Type:	Other/Unknown
Eval Date:	07-05-2019
Violations Found:	No
Eval Type:	Other, not routine, done by local agency
Eval Notes:	Not reported
Eval Division:	Kern County Env Health Services Department
Eval Program:	APSA
Eval Source:	CERS,

Eval General Type:	Compliance Evaluation Inspection
Eval Date:	11-12-2014
Violations Found:	Yes
Eval Type:	Routine done by local agency
Eval Notes:	All violations shall be abated within 30 days. Once violations are abated, please sign, date and submit the correction certificate at the end of this inspection report. This signed document may be submitted by FAX at: 661-862-8701 or email to: yimr@co.kern.ca.us. For any questions, please contact Raymond Yim at: 661-862-8766
Eval Division:	Kern County Env Health Services Department
Eval Program:	HMRRP
Eval Source:	CERS,

Enforcement Action:

Site ID:	30222
Site Name:	FIRE DEPARTMENT - HQ
Site Address:	5642 VICTOR ST
Site City:	BAKERSFIELD
Site Zip:	93308
Enf Action Date:	11-12-2014
Enf Action Type:	Notice of Violation (Unified Program)
Enf Action Description:	Notice of Violation Issued by the Inspector at the Time of Inspection
Enf Action Notes:	Not reported
Enf Action Division:	Kern County Env Health Services Department
Enf Action Program:	HMRRP
Enf Action Source:	CERS,

Coordinates:

Site ID:	30222
Facility Name:	FIRE DEPARTMENT - HQ
Env Int Type Code:	HWG
Program ID:	10233409
Coord Name:	Not reported
Ref Point Type Desc:	Center of a facility or station.,
Latitude:	35.411550
Longitude:	-119.062100

Affiliation:

Affiliation Type Desc:	Operator
Entity Name:	CHIEF
Entity Title:	Not reported
Affiliation Address:	Not reported
Affiliation City:	Not reported
Affiliation State:	Not reported
Affiliation Country:	Not reported
Affiliation Zip:	Not reported
Affiliation Phone:	(661) 391-7011,

FIRE DEPARTMENT - HQ (Continued) **S121760061**

Affiliation Type Desc:	Document Preparer
Entity Name:	Mark Ratekin
Entity Title:	Not reported
Affiliation Address:	Not reported
Affiliation City:	Not reported
Affiliation State:	Not reported
Affiliation Country:	Not reported
Affiliation Zip:	Not reported
Affiliation Phone:	,

Affiliation Type Desc:	Facility Mailing Address
Entity Name:	Mailing Address
Entity Title:	Not reported
Affiliation Address:	5642 VICTOR ST
Affiliation City:	BAKERSFIELD
Affiliation State:	CA
Affiliation Country:	Not reported
Affiliation Zip:	93308-0456
Affiliation Phone:	,

Affiliation Type Desc:	Identification Signer
Entity Name:	Mark Ratekin
Entity Title:	Facilities Manager
Affiliation Address:	Not reported
Affiliation City:	Not reported
Affiliation State:	Not reported
Affiliation Country:	Not reported
Affiliation Zip:	Not reported
Affiliation Phone:	,

Affiliation Type Desc:	Parent Corporation
Entity Name:	KERN COUNTY FIRE DEPARTMENT
Entity Title:	Not reported
Affiliation Address:	Not reported
Affiliation City:	Not reported
Affiliation State:	Not reported
Affiliation Country:	Not reported
Affiliation Zip:	Not reported
Affiliation Phone:	,

Affiliation Type Desc:	CUPA District
Entity Name:	Kern County Environmental Health Services Departme
Entity Title:	Not reported
Affiliation Address:	2700 M Street, Suite 300
Affiliation City:	Bakersfield
Affiliation State:	CA
Affiliation Country:	Not reported
Affiliation Zip:	93301-2370
Affiliation Phone:	(661) 862-8740,

Affiliation Type Desc:	Environmental Contact
Entity Name:	Mark Ratekin
Entity Title:	Not reported
Affiliation Address:	5642 Victor Street
Affiliation City:	Bakersfield
Affiliation State:	CA
Affiliation Country:	Not reported

FIRE DEPARTMENT - HQ (Continued) **S121760061**

Affiliation Zip:	93308
Affiliation Phone:	,
Affiliation Type Desc:	Legal Owner
Entity Name:	KERN COUNTY FIRE DEPARTMENT
Entity Title:	Not reported
Affiliation Address:	5642 VICTOR ST
Affiliation City:	BAKERSFIELD
Affiliation State:	CA
Affiliation Country:	United States
Affiliation Zip:	93308
Affiliation Phone:	(661) 391-7000,

J91 **FIRE DEPARTMENT - HQ** **AST** **A100339331**
NW **5642 VICTOR** **N/A**
1/8-1/4 **BAKERSFIELD, CA**
0.234 mi.
1235 ft. **Site 4 of 5 in cluster J**

Relative: AST:
Lower

Actual:
430 ft.

Name:	FIRE DEPARTMENT - HQ
Address:	5642 VICTOR
City/Zip:	BAKERSFIELD,
Certified Unified Program Agencies:	Kern
Owner:	KERN COUNTY FIRE DEPARTMENT
Total Gallons:	9,100
CERSID:	Not reported
Facility ID:	Not reported
Business Name:	Not reported
Phone:	Not reported
Fax:	Not reported
Mailing Address:	Not reported
Mailing Address City:	Not reported
Mailing Address State:	Not reported
Mailing Address Zip Code:	Not reported
Operator Name:	Not reported
Operator Phone:	Not reported
Owner Phone:	Not reported
Owner Mail Address:	Not reported
Owner State:	Not reported
Owner Zip Code:	Not reported
Owner Country:	Not reported
Property Owner Name:	Not reported
Property Owner Phone:	Not reported
Property Owner Mailing Address:	Not reported
Property Owner City:	Not reported
Property Owner Stat :	Not reported
Property Owner Zip Code:	Not reported
Property Owner Country:	Not reported
EPAID:	Not reported

J92 **KCGS - FIRE HQ MICROWAVE SITE** **CUPA Listings** **S121741987**
NW **5642 VICTOR ST** **CERS** **N/A**
1/8-1/4 **BAKERSFIELD, CA 93308**
0.234 mi.
1235 ft. **Site 5 of 5 in cluster J**

Relative:
Lower

Actual:
430 ft.

KERN CO CUPA:

Facility ID:	FA0039174
CERS ID:	10167181
Name:	KCGS - FIRE HQ MICROWAVE SITE
Address:	5642 VICTOR ST
Address 2:	Not reported
City,State,Zip:	BAKERSFIELD, CA
Billing Status:	Active, billable
Program Element:	BUS PLAN SMALL LOW RISK 1 UNIT
Program Element Code:	CB1T
HMIRRP Due Date:	Not reported
Current Inspection Date:	4/1/2023
Employee:	TEANEY
Mailing Address:	1115 Truxtun Avenue - 3rd floor
Mailing Address 2:	Not reported
Mailing City:	Bakersfield
Mailing State:	CA
Mailing Zip:	93301

CERS:

Name:	KCGS - FIRE HQ MICROWAVE SITE
Address:	5642 VICTOR ST
City,State,Zip:	BAKERSFIELD, CA 93308
Site ID:	127367
CERS ID:	10167181
CERS Description:	Chemical Storage Facilities

Evaluation:

Eval General Type:	Compliance Evaluation Inspection
Eval Date:	04-26-2017
Violations Found:	No
Eval Type:	Routine done by local agency
Eval Notes:	Not reported
Eval Division:	Kern County Env Health Services Department
Eval Program:	HMRRP
Eval Source:	CERS,

Eval General Type:	Compliance Evaluation Inspection
Eval Date:	07-02-2014
Violations Found:	No
Eval Type:	Routine done by local agency
Eval Notes:	For any questions, please contact Raymond Yim at: 661-862-8766
Eval Division:	Kern County Env Health Services Department
Eval Program:	HMRRP
Eval Source:	CERS,

Affiliation:

Affiliation Type Desc:	Environmental Contact
Entity Name:	Jacob Myers
Entity Title:	Not reported
Affiliation Address:	2601 Panorama Drive
Affiliation City:	Bakersfield
Affiliation State:	CA

KCGS - FIRE HQ MICROWAVE SITE (Continued) **S121741987**

Affiliation Country:	Not reported
Affiliation Zip:	93306
Affiliation Phone:	,
Affiliation Type Desc:	Parent Corporation
Entity Name:	County of Kern - General Services - Communications
Entity Title:	Not reported
Affiliation Address:	Not reported
Affiliation City:	Not reported
Affiliation State:	Not reported
Affiliation Country:	Not reported
Affiliation Zip:	Not reported
Affiliation Phone:	,
Affiliation Type Desc:	Document Preparer
Entity Name:	Jacob Myers
Entity Title:	Not reported
Affiliation Address:	Not reported
Affiliation City:	Not reported
Affiliation State:	Not reported
Affiliation Country:	Not reported
Affiliation Zip:	Not reported
Affiliation Phone:	,
Affiliation Type Desc:	Identification Signer
Entity Name:	Jacob Myers
Entity Title:	Communications Technician
Affiliation Address:	Not reported
Affiliation City:	Not reported
Affiliation State:	Not reported
Affiliation Country:	Not reported
Affiliation Zip:	Not reported
Affiliation Phone:	,
Affiliation Type Desc:	Operator
Entity Name:	County of Kern - General Services - Communications
Entity Title:	Not reported
Affiliation Address:	Not reported
Affiliation City:	Not reported
Affiliation State:	Not reported
Affiliation Country:	Not reported
Affiliation Zip:	Not reported
Affiliation Phone:	(661) 868-3000,
Affiliation Type Desc:	CUPA District
Entity Name:	Kern County Environmental Health Services Departme
Entity Title:	Not reported
Affiliation Address:	2700 M Street, Suite 300
Affiliation City:	Bakersfield
Affiliation State:	CA
Affiliation Country:	Not reported
Affiliation Zip:	93301-2370
Affiliation Phone:	(661) 862-8740,
Affiliation Type Desc:	Facility Mailing Address
Entity Name:	Mailing Address
Entity Title:	Not reported

KCGS - FIRE HQ MICROWAVE SITE (Continued) **S121741987**

Affiliation Address:	1115 Truxtun Avenue - 3rd floor
Affiliation City:	Bakersfield
Affiliation State:	CA
Affiliation Country:	Not reported
Affiliation Zip:	93301
Affiliation Phone:	,
Affiliation Type Desc:	Legal Owner
Entity Name:	County of Kern - General Services - Communications
Entity Title:	Not reported
Affiliation Address:	1115 Truxtun Avenue - 3rd floor
Affiliation City:	Bakersfield
Affiliation State:	CA
Affiliation Country:	United States
Affiliation Zip:	93301
Affiliation Phone:	(661) 868-3000,
Affiliation Type Desc:	Property Owner
Entity Name:	County of Kern - General Services
Entity Title:	Not reported
Affiliation Address:	1115 Truxtun Avenue - 3rd floor
Affiliation City:	Bakersfield
Affiliation State:	CA
Affiliation Country:	United States
Affiliation Zip:	93301
Affiliation Phone:	(661) 868-3000,

I93 **MAPLE LEAF COMMUNICATIONS** **SWEEPS UST** **U003981831**
ENE **4580 STATE RD** **N/A**
1/8-1/4 **BAKERSFIELD, CA 93308**
0.237 mi.
1250 ft. **Site 4 of 9 in cluster I**

Relative:
Higher

Actual:
435 ft.

SWEEPS UST:

Name:	MAPLE LEAF COMMUNICATIONS
Address:	4580 STATE RD
City:	BAKERSFIELD
Status:	Active
Comp Number:	58284
Number:	9
Board Of Equalization:	Not reported
Referral Date:	07-01-92
Action Date:	07-01-92
Created Date:	09-30-89
Owner Tank Id:	#1
SWRCB Tank Id:	15-000-058284-000001
Tank Status:	A
Capacity:	3000
Active Date:	07-01-85
Tank Use:	M.V. FUEL
STG:	P
Content:	REG UNLEADED
Number Of Tanks:	1

I94 **MAPLE LEAF COMMUNICATIONS** **UST** **U004111544**
ENE **4580 STATE RD** **N/A**
1/8-1/4 **BAKERSFIELD, CA**
0.237 mi.
1250 ft. **Site 5 of 9 in cluster I**

Relative: **Higher**
Actual: **435 ft.**

KERN CO. UST:

Name:	MAPLE LEAF COMMUNICATIONS
Address:	4580 STATE RD
City:	BAKERSFIELD
Region:	Kern
Facility ID:	Not reported
CERSID:	Not reported
Owner Id:	040014
Owner Name:	PETERS COMPANIES, INC.
Tank Num:	1
Tank Capacity:	0
Common Name:	Not reported
Description:	Not reported
Number of Compartments:	Not reported
Install Date:	Not reported
Date of Closure:	Not reported
Billing Status:	Not reported
Mailing Address:	Not reported
Mailing Address (care of):	Not reported
Mailing City/State/Zip:	Not reported

I95 **MAPLE LEAF COMMUNICATIONS** **HIST UST** **U001584671**
ENE **4580 STATE RD** **N/A**
1/8-1/4 **BAKERSFIELD, CA 93308**
0.237 mi.
1250 ft. **Site 6 of 9 in cluster I**

Relative: **Higher**
Actual: **435 ft.**

HIST UST:

Name:	MAPLE LEAF COMMUNICATIONS
Address:	4580 STATE RD
City,State,Zip:	BAKERSFIELD, CA 93308
File Number:	00024CC6
URL:	http://geotracker.waterboards.ca.gov/ustpdfs/pdf/00024CC6.pdf
Region:	STATE
Facility ID:	00000058284
Facility Type:	Other
Other Type:	SERVICE SHOP
Contact Name:	CLARENCE NEUFELD/GENERAL MANAG
Telephone:	8053937071
Owner Name:	MAPLE LEAF COMMUNICATIONS
Owner Address:	4580 STATE RD.
Owner City,St,Zip:	BAKERSFIELD, CA 93308
Total Tanks:	0001
Tank Num:	001
Container Num:	#1
Year Installed:	1977
Tank Capacity:	00003000
Tank Used for:	PRODUCT
Type of Fuel:	PREMIUM
Container Construction Thickness:	Not reported
Leak Detection:	None

MAPLE LEAF COMMUNICATIONS (Continued) **U001584671**

Click here for Geo Tracker PDF:

I96 **MAPLE LEAF COMMUNICATIONS** **CA FID UST** **S101620553**
ENE **4580 STATE RD** **CUPA Listings** **N/A**
1/8-1/4 **BAKERSFIELD, CA 93308** **HAZNET**
0.237 mi. **HWTS**
1250 ft. **Site 7 of 9 in cluster I**

Relative:
Higher

Actual:
435 ft.

CA FID UST:

Facility ID:	15005484
Regulated By:	UTNKA
Regulated ID:	00058284
Cortese Code:	Not reported
SIC Code:	Not reported
Facility Phone:	8053937071
Mail To:	Not reported
Mailing Address:	P O BIN
Mailing Address 2:	Not reported
Mailing City,St,Zip:	BAKERSFIELD 93308
Contact:	Not reported
Contact Phone:	Not reported
DUNs Number:	Not reported
NPDES Number:	Not reported
EPA ID:	Not reported
Comments:	Not reported
Status:	Active

KERN CO CUPA:

Facility ID:	FA0003955
CERS ID:	10235209
Name:	WESTAIR GASES & EQUIPMENT, INC.
Address:	4580 STATE RD
Address 2:	4580 STATE RD
City,State,Zip:	BAKERSFIELD, CA
Billing Status:	Inactive, non-billable
Program Element:	BUS PLAN MED MOD RISK 1 UNIT
Program Element Code:	CB2B
HMIRRP Due Date:	11/30/2013
Current Inspection Date:	1/1/2022
Employee:	TEANEY
Mailing Address:	4580 State Road.
Mailing Address 2:	Not reported
Mailing City:	Bakersfield
Mailing State:	CA
Mailing Zip:	93308

HAZNET:

Name:	WESTAIR GASES & EQUIPMENT INC
Address:	4580 STATE RD
Address 2:	Not reported
City,State,Zip:	BAKERSFIELD, CA 93308
Contact:	KEITH MARTINEZ
Telephone:	5594868111
Mailing Name:	Not reported
Mailing Address:	2506 MARKET ST
Year:	2016

MAPLE LEAF COMMUNICATIONS (Continued) **S101620553**

Gepaid:	CAL000414623
TSD EPA ID:	CAD044429835
CA Waste Code:	223 - Unspecified oil-containing waste
Disposal Method:	H141 - Storage, Bulking, And/Or Transfer Off Site--No Treatment/Reovery (H010-H129) Or (H131-H135)
Tons:	0.25095

HWTS:

Name:	WESTAIR GASES & EQUIPMENT INC
Address:	4580 STATE RD
Address 2:	Not reported
City,State,Zip:	BAKERSFIELD, CA 93308
EPA ID:	CAL000414623
Inactive Date:	06/01/2020
Create Date:	02/25/2016
Last Act Date:	07/31/2020
Mailing Name:	Not reported
Mailing Address:	2929 E DOROTHY AVE
Mailing Address 2:	Not reported
Mailing City,State,Zip:	FRESNO, CA 937060000
Owner Name:	WESTAIR GASES AND EQUIPMENT, INC.
Owner Address:	2506 MARKET ST
Owner Address 2:	Not reported
Owner City,State,Zip:	SAN DIEGO, CA 921023010
Contact Name:	KEITH MARTINEZ
Contact Address:	2929 E. DOROTHY AVE
Contact Address 2:	Not reported
City,State,Zip:	FRESNO, CA 93706

NAICS:

EPA ID:	CAL000414623
Create Date:	2016-02-25 14:40:25.360
NAICS Code:	42183
NAICS Description:	Industrial Machinery and Equipment Wholesalers
Issued EPA ID Date:	2016-02-25 14:40:25.36000
Inactive Date:	2020-06-01 00:00:00
Facility Name:	WESTAIR GASES & EQUIPMENT INC
Facility Address:	4580 STATE RD
Facility Address 2:	Not reported
Facility City:	BAKERSFIELD
Facility County:	Not reported
Facility State:	CA
Facility Zip:	93308

I97 **MELOS GAS AND GEAR INC** **UST** **U004248725**
ENE **4580 STATE RD** **N/A**
1/8-1/4 **BAKERSFIELD, CA 93308**
0.237 mi.
1250 ft. **Site 8 of 9 in cluster I**

Relative:
Higher

Actual:
435 ft.

KERN CO. UST:

Name:	MELOS GAS AND GEAR INC
Address:	4580 STATE RD
City:	BAKERSFIELD
Region:	Kern
Facility ID:	FA0003955

MELOS GAS AND GEAR INC (Continued) **U004248725**

CERSID:	10235209
Owner Id:	Not reported
Owner Name:	Not reported
Tank Num:	040014
Tank Capacity:	3,000
Common Name:	Not reported
Description:	PREMIUM UNLEADED
Number of Compartments:	Not reported
Install Date:	01/01/1977
Date of Closure:	01/13/1999
Billing Status:	Inactive, non-billable
Mailing Address:	4580 State Road.
Mailing Address (care of):	WestAir Gases and Equipment Inc.
Mailing City/State/Zip:	Bakersfield, CA 93308

I98 **WESTAIR GASES & EQUIPMENT INC** **RCRA NonGen / NLR** **1024854104**
ENE **4580 STATE RD** **CAL000414623**
1/8-1/4 **BAKERSFIELD, CA 93308**
0.237 mi.
1250 ft. **Site 9 of 9 in cluster I**

Relative: **Higher**

Actual: **435 ft.**

RCRA NonGen / NLR:

Date Form Received by Agency:	20220222
Handler Name:	WESTAIR GASES & EQUIPMENT INC
Handler Address:	4580 STATE RD
Handler City,State,Zip:	BAKERSFIELD, CA 93308
EPA ID:	CAL000414623
Contact Name:	KEITH MARTINEZ
Contact Address:	2929 E. DOROTHY AVE
Contact City,State,Zip:	FRESNO, CA 93706
Contact Telephone:	559-486-8111
Contact Fax:	559-476-1863
Contact Email:	KMARTINEZ@WESTAIRGASES.COM
Contact Title:	Not reported
EPA Region:	09
Land Type:	Not reported
Federal Waste Generator Description:	Not a generator, verified
Non-Notifier:	Not reported
Biennial Report Cycle:	Not reported
Accessibility:	Not reported
Active Site Indicator:	Not reported
State District Owner:	Not reported
State District:	Not reported
Mailing Address:	2929 E DOROTHY AVE
Mailing City,State,Zip:	FRESNO, CA 93706-0000
Owner Name:	Not reported
Owner Type:	Not reported
Operator Name:	Not reported
Operator Type:	Not reported
Short-Term Generator Activity:	No
Importer Activity:	No
Mixed Waste Generator:	No
Transporter Activity:	No
Transfer Facility Activity:	No
Recycler Activity with Storage:	No
Small Quantity On-Site Burner Exemption:	No
Smelting Melting and Refining Furnace Exemption:	No

WESTAIR GASES & EQUIPMENT INC (Continued) **1024854104**

Underground Injection Control:	No
Off-Site Waste Receipt:	No
Universal Waste Indicator:	No
Universal Waste Destination Facility:	No
Federal Universal Waste:	No
Active Site Fed-Reg Treatment Storage and Disposal Facility:	Not reported
Active Site Converter Treatment storage and Disposal Facility:	Not reported
Active Site State-Reg Treatment Storage and Disposal Facility:	Not reported
Active Site State-Reg Handler:	---
Federal Facility Indicator:	Not reported
Hazardous Secondary Material Indicator:	N
Sub-Part K Indicator:	Not reported
Commercial TSD Indicator:	No
Treatment Storage and Disposal Type:	Not reported
2018 GPRA Permit Baseline:	Not on the Baseline
2018 GPRA Renewals Baseline:	Not on the Baseline
Permit Renewals Workload Universe:	Not reported
Permit Workload Universe:	Not reported
Permit Progress Universe:	Not reported
Post-Closure Workload Universe:	Not reported
Closure Workload Universe:	Not reported
202 GPRA Corrective Action Baseline:	No
Corrective Action Workload Universe:	No
Subject to Corrective Action Universe:	No
Non-TSDFs Where RCRA CA has Been Imposed Universe:	No
TSDFs Potentially Subject to CA Under 3004 (u)/(v) Universe:	No
TSDFs Only Subject to CA under Discretionary Auth Universe:	No
Corrective Action Priority Ranking:	No NCAPS ranking
Environmental Control Indicator:	No
Institutional Control Indicator:	No
Human Exposure Controls Indicator:	N/A
Groundwater Controls Indicator:	N/A
Operating TSDF Universe:	Not reported
Full Enforcement Universe:	Not reported
Significant Non-Complier Universe:	No
Unaddressed Significant Non-Complier Universe:	No
Addressed Significant Non-Complier Universe:	No
Significant Non-Complier With a Compliance Schedule Universe:	No
Financial Assurance Required:	Not reported
Handler Date of Last Change:	20220225
Recognized Trader-Importer:	No
Recognized Trader-Exporter:	No
Importer of Spent Lead Acid Batteries:	No
Exporter of Spent Lead Acid Batteries:	No
Recycler Activity Without Storage:	No
Manifest Broker:	No
Sub-Part P Indicator:	No

Handler - Owner Operator:

Owner/Operator Indicator:	Owner
Owner/Operator Name:	WESTAIR GASES AND EQUIPMENT, INC.
Legal Status:	Other
Date Became Current:	Not reported
Date Ended Current:	Not reported
Owner/Operator Address:	2506 MARKET ST
Owner/Operator City,State,Zip:	SAN DIEGO, CA 92102-3010

WESTAIR GASES & EQUIPMENT INC (Continued) **1024854104**

Owner/Operator Telephone: 619-239-7571
Owner/Operator Telephone Ext: Not reported
Owner/Operator Fax: Not reported
Owner/Operator Email: Not reported

Owner/Operator Indicator: Operator
Owner/Operator Name: KEITH MARTINEZ
Legal Status: Other
Date Became Current: Not reported
Date Ended Current: Not reported
Owner/Operator Address: 2929 E. DOROTHY AVE
Owner/Operator City,State,Zip: FRESNO, CA 93706
Owner/Operator Telephone: 559-486-8111
Owner/Operator Telephone Ext: Not reported
Owner/Operator Fax: Not reported
Owner/Operator Email: Not reported

Owner/Operator Indicator: Owner
Owner/Operator Name: WESTAIR GASES AND EQUIPMENT, INC.
Legal Status: Other
Date Became Current: Not reported
Date Ended Current: Not reported
Owner/Operator Address: 2506 MARKET ST
Owner/Operator City,State,Zip: SAN DIEGO, CA 92102-3010
Owner/Operator Telephone: 619-239-7571
Owner/Operator Telephone Ext: Not reported
Owner/Operator Fax: Not reported
Owner/Operator Email: Not reported

Owner/Operator Indicator: Operator
Owner/Operator Name: KEITH MARTINEZ
Legal Status: Other
Date Became Current: Not reported
Date Ended Current: Not reported
Owner/Operator Address: 2929 E. DOROTHY AVE
Owner/Operator City,State,Zip: FRESNO, CA 93706
Owner/Operator Telephone: 559-486-8111
Owner/Operator Telephone Ext: Not reported
Owner/Operator Fax: Not reported
Owner/Operator Email: Not reported

Historic Generators:
Receive Date: 20200601
Handler Name: WESTAIR GASES & EQUIPMENT INC
Federal Waste Generator Description: Not a generator, verified
State District Owner: Not reported
Large Quantity Handler of Universal Waste: No
Recognized Trader Importer: No
Recognized Trader Exporter: No
Spent Lead Acid Battery Importer: No
Spent Lead Acid Battery Exporter: No
Current Record: No
Non Storage Recycler Activity: No
Electronic Manifest Broker: No

Receive Date: 20220222
Handler Name: WESTAIR GASES & EQUIPMENT INC

WESTAIR GASES & EQUIPMENT INC (Continued) **1024854104**

Federal Waste Generator Description:	Not a generator, verified
State District Owner:	Not reported
Large Quantity Handler of Universal Waste:	No
Recognized Trader Importer:	No
Recognized Trader Exporter:	No
Spent Lead Acid Battery Importer:	No
Spent Lead Acid Battery Exporter:	No
Current Record:	Yes
Non Storage Recycler Activity:	No
Electronic Manifest Broker:	No

Receive Date:	20160225
Handler Name:	WESTAIR GASES & EQUIPMENT INC
Federal Waste Generator Description:	Not a generator, verified
State District Owner:	Not reported
Large Quantity Handler of Universal Waste:	No
Recognized Trader Importer:	No
Recognized Trader Exporter:	No
Spent Lead Acid Battery Importer:	No
Spent Lead Acid Battery Exporter:	No
Current Record:	No
Non Storage Recycler Activity:	Not reported
Electronic Manifest Broker:	Not reported

List of NAICS Codes and Descriptions:

NAICS Code:	42183
NAICS Description:	INDUSTRIAL MACHINERY AND EQUIPMENT WHOLESALERS

Facility Has Received Notices of Violations:

Violations:	No Violations Found

Evaluation Action Summary:

Evaluations:	No Evaluations Found

---

99 WNW 1/8-1/4 0.237 mi. 1252 ft. **CALIFORNIA WATER SERVICE CO. - BK STA 174 01** **CUPA Listings** **S121737217**
5499 OLIVE DR **CERS** **N/A**
BAKERSFIELD, CA 93308

Relative: Lower

Actual: 429 ft.

KERN CO CUPA:

Facility ID:	FA0000686
CERS ID:	10231480
Name:	CALIFORNIA WATER SERVICE CO. - BK STA 174 01
Address:	5499 OLIVE DR
Address 2:	Not reported
City,State,Zip:	BAKERSFIELD, CA
Billing Status:	Active, billable
Program Element:	BUS PLAN SMALL LOW RISK 1 UNIT
Program Element Code:	CB1T
HMIRRP Due Date:	7/31/2015
Current Inspection Date:	9/1/2022
Employee:	TEANEY
Mailing Address:	1720 North First Street
Mailing Address 2:	Not reported

CALIFORNIA WATER SERVICE CO. - BK STA 174 01 (Continued) **S121737217**

Mailing City: San Jose
Mailing State: CA
Mailing Zip: 95112

CERS:
Name: CALIFORNIA WATER SERVICE CO. - BK STA 174 01
Address: 5499 OLIVE DR
City,State,Zip: BAKERSFIELD, CA 93308
Site ID: 102139
CERS ID: 10231480
CERS Description: Chemical Storage Facilities

Evaluation:
Eval General Type: Compliance Evaluation Inspection
Eval Date: 09-19-2019
Violations Found: No
Eval Type: Routine done by local agency
Eval Notes: Not reported
Eval Division: Kern County Env Health Services Department
Eval Program: HMRRP
Eval Source: CERS,

Eval General Type: Compliance Evaluation Inspection
Eval Date: 09-11-2013
Violations Found: No
Eval Type: Routine done by local agency
Eval Notes: Important: The diesel tank does not have a "Diesel" label on it. Please label your diesel tank. Please remove liquid (aproximately 1") from the secondary containment of your sodium hypochlorite tank. For any questions, please contact Raymond Yim at: 661-862-8766
Eval Division: Kern County Env Health Services Department
Eval Program: HMRRP
Eval Source: CERS,

Eval General Type: Compliance Evaluation Inspection
Eval Date: 09-26-2016
Violations Found: No
Eval Type: Routine done by local agency
Eval Notes: Not reported
Eval Division: Kern County Env Health Services Department
Eval Program: HMRRP
Eval Source: CERS,

Coordinates:
Site ID: 102139
Facility Name: California Water Service Co. - BK Sta 174 01
Env Int Type Code: HMBP
Program ID: 10231480
Coord Name: Not reported
Ref Point Type Desc: Unknown,
Latitude: 35.412259
Longitude: -119.063582

Affiliation:
Affiliation Type Desc: Legal Owner
Entity Name: California Water Service Co.

CALIFORNIA WATER SERVICE CO. - BK STA 174 01 (Continued) **S121737217**

Entity Title:	Not reported
Affiliation Address:	1720 North First Street
Affiliation City:	San Jose
Affiliation State:	CA
Affiliation Country:	United States
Affiliation Zip:	95112
Affiliation Phone:	(800) 750-8200,
Affiliation Type Desc:	Operator
Entity Name:	California Water Service Co. - BK Sta 174 01
Entity Title:	Not reported
Affiliation Address:	Not reported
Affiliation City:	Not reported
Affiliation State:	Not reported
Affiliation Country:	Not reported
Affiliation Zip:	Not reported
Affiliation Phone:	(661) 837-7200,
Affiliation Type Desc:	Parent Corporation
Entity Name:	California Water Service Company
Entity Title:	Not reported
Affiliation Address:	Not reported
Affiliation City:	Not reported
Affiliation State:	Not reported
Affiliation Country:	Not reported
Affiliation Zip:	Not reported
Affiliation Phone:	,
Affiliation Type Desc:	Property Owner
Entity Name:	California Water Service Co.
Entity Title:	Not reported
Affiliation Address:	1720 North First Street
Affiliation City:	San Jose
Affiliation State:	CA
Affiliation Country:	United States
Affiliation Zip:	95112
Affiliation Phone:	(800) 750-8200,
Affiliation Type Desc:	CUPA District
Entity Name:	Kern County Environmental Health Services Departme
Entity Title:	Not reported
Affiliation Address:	2700 M Street, Suite 300
Affiliation City:	Bakersfield
Affiliation State:	CA
Affiliation Country:	Not reported
Affiliation Zip:	93301-2370
Affiliation Phone:	(661) 862-8740,
Affiliation Type Desc:	Facility Mailing Address
Entity Name:	Mailing Address
Entity Title:	Not reported
Affiliation Address:	1720 North First Street
Affiliation City:	San Jose
Affiliation State:	CA
Affiliation Country:	Not reported
Affiliation Zip:	95112
Affiliation Phone:	,

CALIFORNIA WATER SERVICE CO. - BK STA 174 01 (Continued) **S121737217**

Affiliation Type Desc:	Environmental Contact
Entity Name:	Robert Medina
Entity Title:	Not reported
Affiliation Address:	2000 S. Tubeway Ave
Affiliation City:	Commerce
Affiliation State:	CA
Affiliation Country:	Not reported
Affiliation Zip:	90040
Affiliation Phone:	,

Affiliation Type Desc:	Identification Signer
Entity Name:	Robert Medina
Entity Title:	Environmental Affairs Program Manager
Affiliation Address:	Not reported
Affiliation City:	Not reported
Affiliation State:	Not reported
Affiliation Country:	Not reported
Affiliation Zip:	Not reported
Affiliation Phone:	,

K100 **OLIVE DR ARCO AMPM** **RCRA NonGen / NLR** **1024869050**
NE **1632 OLIVE DR** **CAL000437659**
1/8-1/4 **BAKERSFIELD, CA 93308**
0.249 mi.
1316 ft. **Site 1 of 3 in cluster K**

Relative:
Higher

Actual:
435 ft.

RCRA NonGen / NLR:

Date Form Received by Agency:		20180719
Handler Name:	OLIVE DR ARCO AMPM	
Handler Address:		1632 OLIVE DR
Handler City,State,Zip:		BAKERSFIELD, CA 93308
EPA ID:		CAL000437659
Contact Name:		MUNTHER HAWATMEH
Contact Address:		1632 OLIVE DR
Contact City,State,Zip:		BAKERSFIELD, CA 93308
Contact Telephone:		661-703-7273
Contact Fax:		Not reported
Contact Email:		Not reported
Contact Title:		Not reported
EPA Region:		09
Land Type:		Not reported
Federal Waste Generator Description:		Not a generator, verified
Non-Notifier:		Not reported
Biennial Report Cycle:		Not reported
Accessibility:		Not reported
Active Site Indicator:		Handler Activities
State District Owner:		Not reported
State District:		Not reported
Mailing Address:		1632 OLIVE DR
Mailing City,State,Zip:		BAKERSFIELD, CA 93308
Owner Name:		MLH ENTERPRISES INC
Owner Type:		Other
Operator Name:		MUNTHER HAWATMEH
Operator Type:		Other
Short-Term Generator Activity:		No
Importer Activity:		No
Mixed Waste Generator:		No

OLIVE DR ARCO AMPM (Continued) **1024869050**

Transporter Activity:	No
Transfer Facility Activity:	No
Recycler Activity with Storage:	No
Small Quantity On-Site Burner Exemption:	No
Smelting Melting and Refining Furnace Exemption:	No
Underground Injection Control:	No
Off-Site Waste Receipt:	No
Universal Waste Indicator:	Yes
Universal Waste Destination Facility:	Yes
Federal Universal Waste:	No
Active Site Fed-Reg Treatment Storage and Disposal Facility:	Not reported
Active Site Converter Treatment storage and Disposal Facility:	Not reported
Active Site State-Reg Treatment Storage and Disposal Facility:	Not reported
Active Site State-Reg Handler:	---
Federal Facility Indicator:	Not reported
Hazardous Secondary Material Indicator:	N
Sub-Part K Indicator:	Not reported
Commercial TSD Indicator:	No
Treatment Storage and Disposal Type:	Not reported
2018 GPRA Permit Baseline:	Not on the Baseline
2018 GPRA Renewals Baseline:	Not on the Baseline
Permit Renewals Workload Universe:	Not reported
Permit Workload Universe:	Not reported
Permit Progress Universe:	Not reported
Post-Closure Workload Universe:	Not reported
Closure Workload Universe:	Not reported
202 GPRA Corrective Action Baseline:	No
Corrective Action Workload Universe:	No
Subject to Corrective Action Universe:	No
Non-TSDFs Where RCRA CA has Been Imposed Universe:	No
TSDFs Potentially Subject to CA Under 3004 (u)/(v) Universe:	No
TSDFs Only Subject to CA under Discretionary Auth Universe:	No
Corrective Action Priority Ranking:	No NCAPS ranking
Environmental Control Indicator:	No
Institutional Control Indicator:	No
Human Exposure Controls Indicator:	N/A
Groundwater Controls Indicator:	N/A
Operating TSDF Universe:	Not reported
Full Enforcement Universe:	Not reported
Significant Non-Complier Universe:	No
Unaddressed Significant Non-Complier Universe:	No
Addressed Significant Non-Complier Universe:	No
Significant Non-Complier With a Compliance Schedule Universe:	No
Financial Assurance Required:	Not reported
Handler Date of Last Change:	20180907
Recognized Trader-Importer:	No
Recognized Trader-Exporter:	No
Importer of Spent Lead Acid Batteries:	No
Exporter of Spent Lead Acid Batteries:	No
Recycler Activity Without Storage:	No
Manifest Broker:	No
Sub-Part P Indicator:	No

Handler - Owner Operator:

Owner/Operator Indicator:	Owner
Owner/Operator Name:	MLH ENTERPRISES INC

OLIVE DR ARCO AMPM (Continued) **1024869050**

Legal Status:	Other
Date Became Current:	Not reported
Date Ended Current:	Not reported
Owner/Operator Address:	1632 OLIVE DR
Owner/Operator City,State,Zip:	BAKERSFIELD, CA 93308
Owner/Operator Telephone:	661-703-7273
Owner/Operator Telephone Ext:	Not reported
Owner/Operator Fax:	Not reported
Owner/Operator Email:	Not reported
Owner/Operator Indicator:	Operator
Owner/Operator Name:	MUNTHER HAWATMEH
Legal Status:	Other
Date Became Current:	Not reported
Date Ended Current:	Not reported
Owner/Operator Address:	1632 OLIVE DR
Owner/Operator City,State,Zip:	BAKERSFIELD, CA 93308
Owner/Operator Telephone:	661-703-7273
Owner/Operator Telephone Ext:	Not reported
Owner/Operator Fax:	Not reported
Owner/Operator Email:	Not reported

Historic Generators:

Receive Date:	20180719
Handler Name: OLIVE DR ARCO AMPM	
Federal Waste Generator Description:	Not a generator, verified
State District Owner:	Not reported
Large Quantity Handler of Universal Waste:	No
Recognized Trader Importer:	No
Recognized Trader Exporter:	No
Spent Lead Acid Battery Importer:	No
Spent Lead Acid Battery Exporter:	No
Current Record:	Yes
Non Storage Recycler Activity:	Not reported
Electronic Manifest Broker:	Not reported

List of NAICS Codes and Descriptions:

NAICS Code:	447190
NAICS Description:	OTHER GASOLINE STATIONS

Facility Has Received Notices of Violations:

Violations:	No Violations Found

Evaluation Action Summary:

Evaluations:	No Evaluations Found

K101 **OLIVE DRIVE AMPM** **CERS HAZ WASTE** **S121780603**
NE **1632 OLIVE DR** **CERS TANKS** **N/A**
1/8-1/4 **BAKERSFIELD, CA 93308** **CUPA Listings**
0.249 mi. **EMI**
1316 ft. **Site 2 of 3 in cluster K** **CERS**
HWTS

Relative:
Higher

Actual:
435 ft.

CERS HAZ WASTE:

Name:	OLIVE DRIVE AMPM
Address:	1632 OLIVE DR
City,State,Zip:	BAKERSFIELD, CA 93308
Site ID:	420404
CERS ID:	10731115
CERS Description:	Hazardous Waste Generator

CERS TANKS:

Name:	OLIVE DRIVE AMPM
Address:	1632 OLIVE DR
City,State,Zip:	BAKERSFIELD, CA 93308
Site ID:	420404
CERS ID:	10731115
CERS Description:	Underground Storage Tank

KERN CO CUPA:

Facility ID:	FA0043988
CERS ID:	10731115
Name:	OLIVE DRIVE AMPM
Address:	1632 OLIVE DR
Address 2:	Not reported
City,State,Zip:	BAKERSFIELD, CA
Billing Status:	Active, billable
Program Element:	BUS PLAN MED LOW RISK 1 UNIT
Program Element Code:	CB2T
HMIRRP Due Date:	Not reported
Current Inspection Date:	3/1/2024
Employee:	TEANEY
Mailing Address:	1632 Olive Drive
Mailing Address 2:	Not reported
Mailing City:	Bakersfield
Mailing State:	CA
Mailing Zip:	93308

EMI:

Name:	MJM ENTERPRISES
Address:	1632 OLIVE DR
City,State,Zip:	BAKERSFIELD, CA
Year:	2019
County Code:	15
Air Basin:	SJV
Facility ID:	8900
Air District Name:	SJU
SIC Code:	5541
Air District Name:	SAN JOAQUIN VALLEY APCD
Community Health Air Pollution Info System:	Not reported
Consolidated Emission Reporting Rule:	Not reported
Total Organic Hydrocarbon Gases Tons/Yr:	0.8659625
Reactive Organic Gases Tons/Yr:	0.8659625
Carbon Monoxide Emissions Tons/Yr:	Not reported

OLIVE DRIVE AMPM (Continued) **S121780603**

NOX - Oxides of Nitrogen Tons/Yr: Not reported
SOX - Oxides of Sulphur Tons/Yr: Not reported
Particulate Matter Tons/Yr: Not reported
Part. Matter 10 Micrometers and Smllr Tons/Yr: Not reported

CERS:
Name: OLIVE DRIVE AMPM
Address: 1632 OLIVE DR
City,State,Zip: BAKERSFIELD, CA 93308
Site ID: 420404
CERS ID: 10731115
CERS Description: Chemical Storage Facilities

Violations:
Site ID: 420404
Site Name: OLIVE DRIVE AMPM
Violation Date: 03-10-2021
Citation: 23 CCR 16 2715(a)(2) - California Code of Regulations, Title 23, Chapter 16, Section(s) 2715(a)(2)
Violation Description: Failure to submit the Underground Storage Tank Statement of Understanding and Compliance Form.
Violation Notes: OBSERVATION: The Underground Storage Tank Statement of Understanding and Compliance Form has not been submitted in CERS. CORRECTIVE ACTION: Complete, certify, and upload the UST Statement of Understanding and Compliance Form into CERS. Resubmit all elements once all corrections have been made.
Violation Division: Kern County Env Health Services Department
Violation Program: UST
Violation Source: CERS,

Site ID: 420404
Site Name: OLIVE DRIVE AMPM
Violation Date: 03-10-2021
Citation: 23 CCR 16 2715(a)(1)(B) - California Code of Regulations, Title 23, Chapter 16, Section(s) 2715(a)(1)(B)
Violation Description: Failure to submit the Designated Underground Storage Tank Operator Identification Form within 30 days of installing a UST system or within 30 days of a change in DO.
Violation Notes: OBSERVATION: The Designated Underground Storage Tank Operator (DO) Notification Form upload into CERS was not submitted within 30 days of a change in a DO. Jodie Arvizu has conducted the DO inspection for this facility on multiple occasions, but has not been added to the DO Notification Form in CERS. CORRECTIVE ACTION: Upload an updated DO Notification Form into CERS and resubmit all elements once all corrections have been made.
Violation Division: Kern County Env Health Services Department
Violation Program: UST
Violation Source: CERS,

Site ID: 420404
Site Name: OLIVE DRIVE AMPM
Violation Date: 03-10-2021
Citation: HSC 6.95 25508(a)(3) - California Health and Safety Code, Chapter 6.95, Section(s) 25508(a)(3)
Violation Description: Failure to complete and electronically submit a site map with all required content.
Violation Notes: OBSERVATION: The Site Map uploaded in CERS is missing surrounding

OLIVE DRIVE AMPM (Continued) **S121780603**

streets, neighboring businesses, and the storage location of the hazardous waste drum. CORRECTIVE ACTION: Please correct the Site Map to include required information. Discard the old map, upload the new map, and submit with all elements once all corrections have been made.

Violation Division: Kern County Env Health Services Department
Violation Program: HMRRP
Violation Source: CERS,

Site ID: 420404
Site Name: OLIVE DRIVE AMPM
Violation Date: 03-29-2018
Citation: 22 CCR 12 66262.12 - California Code of Regulations, Title 22, Chapter 12, Section(s) 66262.12
Violation Description: Failure to obtain an Identification Number prior to treating, storing, disposing of, transporting or offering for transportation any hazardous waste.
Violation Notes: Returned to compliance on 10/12/2018. Obtain an Identification Number prior to treating, storing, disposing of, transporting or offering for transportation any hazardous waste.Provide EPA ID onto CERS.
Violation Division: Kern County Env Health Services Department
Violation Program: HW
Violation Source: CERS,

Site ID: 420404
Site Name: OLIVE DRIVE AMPM
Violation Date: 03-29-2018
Citation: HSC 6.95 25508(a)(1) - California Health and Safety Code, Chapter 6.95, Section(s) 25508(a)(1)
Violation Description: Failure to annually review and electronically certify that the business plan is complete and accurate on or before the annual due date.
Violation Notes: Returned to compliance on 10/12/2018. Facility failed to annually review and electronically certify that the hazardous materials business (HMBP) is complete, accurate, and up-to-date. Business plan was last certified on 3/24/17. Annually review and electronically certify that the hazardous materials business (HMBP) is complete, accurate, and up-to-date.
Violation Division: Kern County Env Health Services Department
Violation Program: HMRRP
Violation Source: CERS,

Site ID: 420404
Site Name: OLIVE DRIVE AMPM
Violation Date: 03-10-2021
Citation: 23 CCR 16 2641(h) - California Code of Regulations, Title 23, Chapter 16, Section(s) 2641(h)
Violation Description: Failure to submit or maintain a current facility plot plan.
Violation Notes: OBSERVATION: The plot plan uploaded into the California Environmental Reporting System (CERS) indicates that both tank annulars are monitored by vacuum (Zone #1 and Zone #6). The system set up, Monitoring Plan, and on-site inspection confirmed that the tank annulars are liquid-filled and not monitored by vacuum. CORRECTIVE ACTION: Correct the facility plot plan (and facility Site Map) and upload corrected plan into CERS. Resubmit with all elements once all corrections have been made.
Violation Division: Kern County Env Health Services Department
Violation Program: UST

OLIVE DRIVE AMPM (Continued) **S121780603**

Violation Source:	CERS,
Site ID:	420404
Site Name:	OLIVE DRIVE AMPM
Violation Date:	03-10-2021
Citation:	HSC 6.7 25284.2 - California Health and Safety Code, Chapter 6.7, Section(s) 25284.2
Violation Description:	"Failure to meet one or more of the following requirements: Install or maintain a liquid-tight spill container. Have a minimum capacity of five gallons. Have a functional drain valve or other method for the removal of liquid from the spill container. Be resistant to galvanic corrosion. Perform a tightness test at installation, every 12 months thereafter, or within 30 days after a repair to the spill container. Tested using applicable manufacturer guidelines, industry codes, engineering standards, or a method approved by a professional engineer. Tested by a certified UST service technician. Maintain records of spill containment testing for 36 months. "
Violation Notes:	Returned to compliance on 04/01/2021. OBSERVATION: The 91- Premium Fill Spill Container failed the Hydrostatic test. CORRECTIVE ACTION: Replace the 91- Premium Spill Container, retest, and submit passing reports to Kern County Environmental Health via the on-line portal at https://phweb.kerncounty.com/EH_UST_Portal_Public/login.aspx.
Violation Division:	Kern County Env Health Services Department
Violation Program:	UST
Violation Source:	CERS,
Site ID:	420404
Site Name:	OLIVE DRIVE AMPM
Violation Date:	03-26-2019
Citation:	23 CCR 16 2636(f)(2) - California Code of Regulations, Title 23, Chapter 16, Section(s) 2636(f)(2)
Violation Description:	Failure of the functional line leak detector (LLD) monitoring pressurized piping to meet one or more of the following requirements: Monitored at least hourly with the capability of detecting a release of 3.0 gallons per hour leak at 10 pounds per square inch and restrict or shut off the flow of product through the piping when a leak is detected.
Violation Notes:	Returned to compliance on 06/07/2019. 87 and 91 Line leak detectors failed to detect release of 3.0 gallons per hour. Replace and retest the line leak detector.
Violation Division:	Kern County Env Health Services Department
Violation Program:	UST
Violation Source:	CERS,
Site ID:	420404
Site Name:	OLIVE DRIVE AMPM
Violation Date:	03-10-2021
Citation:	23 CCR 16 2716(e) - California Code of Regulations, Title 23, Chapter 16, Section(s) 2716(e)
Violation Description:	For designated operator (DO) monthly inspections conducted before October 1, 2018, failure to comply with one or more of the following requirements: Be performed by an ICC certified DO. Inspect monthly alarm history report, check that alarms are documented and responded to appropriately, and attach a copy. Inspect for the presence of liquid/debris in spill containers. Inspect for the presence of liquid/debris in under dispenser containment (UDC) and ensure that the monitoring equipment is positioned correctly. Inspect for liquid or

OLIVE DRIVE AMPM (Continued) **S121780603**

debris in containment sumps where an alarm occurred with no service visit. Check that all testing and maintenance has been completed and documented. Verify that all facility employees have been trained in accordance with 23 CCR 2715(c). For designated operator (DO) 30 day inspections conducted on and after October 1, 2018, failure to conduct the designated UST operator visual inspection at least once every 30 days.

Violation Notes: OBSERVATION: Several Designated Underground Storage Tank Operator Visual Inspection (DO) reports were not reviewed or signed by the UST owner or operator. Several DO reports indicate a presence of liquid/sludge in the 1/2 and 3/4 Under Dispenser Containments; the DO reports indicate that these issues were not properly addressed following the previous inspection report. CORRECTIVE ACTION: The UST owner or operator must review all DO reports, make arrangements to resolve any issues noted by the DO, complete Section V- "Owner/Operator Description of Follow-up Actions", and sign Section VI- "Owner/Operator Acknowledgment of Inspection Results".
Violation Division: Kern County Env Health Services Department
Violation Program: UST
Violation Source: CERS,

Site ID: 420404
Site Name: OLIVE DRIVE AMPM
Violation Date: 03-10-2021
Citation: HSC 6.95 25508.2 - California Health and Safety Code, Chapter 6.95, Section(s) 25508.2
Violation Description: Failure to annually review and electronically certify that the business plan is complete and accurate on or before the annual due date.
Violation Notes: OBSERVATION: Failure to annually review and submit the Hazardous Materials Business Plan (HMBP) in the California Environmental Reporting System (CERS). This facility last submitted the HMBP into CERS on 2/12/2019. CORRECTIVE ACTION: Correct the "Storage Temperature" of Carbon Dioxide to "Ambient" in the Hazardous Materials Inventory in CERS and submit the full HMBP once all corrections have been made.
Violation Division: Kern County Env Health Services Department
Violation Program: HMRRP
Violation Source: CERS,

Site ID: 420404
Site Name: OLIVE DRIVE AMPM
Violation Date: 03-10-2021
Citation: HSC 6.75 25299.30-25299.34 - California Health and Safety Code, Chapter 6.75, Section(s) 25299.30-25299.34
Violation Description: Failure to submit and maintain complete and current Certification of Financial Responsibility or other mechanism of financial assurance.
Violation Notes: OBSERVATION: The Letter from Chief Financial Officer uploaded into CERS expired on 7/09/2019. CORRECTIVE ACTION: Upload an updated/re-certified Letter from Chief Financial Officer into CERS and resubmit all elements once all corrections have been made.
Violation Division: Kern County Env Health Services Department
Violation Program: UST
Violation Source: CERS,

Site ID: 420404
Site Name: OLIVE DRIVE AMPM

OLIVE DRIVE AMPM (Continued) **S121780603**

Violation Date:	03-10-2021
Citation:	HSC 6.95 25508(a)(3) - California Health and Safety Code, Chapter 6.95, Section(s) 25508(a)(3)
Violation Description:	Failure to establish and electronically submit an adequate training program in safety procedures in the event of a release or threatened release of a hazardous material.
Violation Notes:	OBSERVATION: The document submitted in CERS for the Employee Training Plan is inaccurate and incomplete; the document has been marked "No" regarding the generation hazardous waste and subsequent information has been left blank. CORRECTIVE ACTION: Upload an adequate Employee Training Plan that includes training requirements for hazardous waste generation and resubmit with all elements once all corrections have been made.
Violation Division:	Kern County Env Health Services Department
Violation Program:	HMRRP
Violation Source:	CERS,
Site ID:	420404
Site Name:	OLIVE DRIVE AMPM
Violation Date:	03-29-2018
Citation:	HSC 6.75 25299.30-25299.34 - California Health and Safety Code, Chapter 6.75, Section(s) 25299.30-25299.34
Violation Description:	Failure to submit and maintain complete and current Certification of Financial Responsibility or other mechanism of financial assurance.
Violation Notes:	Returned to compliance on 10/12/2018. Letter from chief financial officer (CFO) submitted on CERS expired on 3/24/2017. Letter from CFO should be updated annually. Renew and resubmit letter from CFO. Please notify your inspector waqar rustam via email- rustamw@kerncounty.com. Once the information has been updated onto CERS.
Violation Division:	Kern County Env Health Services Department
Violation Program:	UST
Violation Source:	CERS,

Evaluation:

Eval General Type:	Compliance Evaluation Inspection
Eval Date:	03-10-2021
Violations Found:	Yes
Eval Type:	Routine done by local agency
Eval Notes:	Note: Annual HMBPs must be reviewed and certified/submitted between January 1st and March 1st of each year _
Eval Division:	Kern County Env Health Services Department
Eval Program:	HMRRP
Eval Source:	CERS,
Eval General Type:	Compliance Evaluation Inspection
Eval Date:	03-10-2021
Violations Found:	Yes
Eval Type:	Routine done by local agency
Eval Notes:	Note: The certified tester provided the printout for the system set up and alarm history during the inspection. The alarm history showed all alarms were triggered on May 29, 2015. Document review verified that all alarms documented as May 29, 2015 were caused by a January 6, 2021 Cold-Start. The maintenance log states that the system was later serviced by a certified technician to program the correct date. _
Eval Division:	Kern County Env Health Services Department
Eval Program:	UST
Eval Source:	CERS,

OLIVE DRIVE AMPM (Continued) **S121780603**

Eval General Type:	Compliance Evaluation Inspection
Eval Date:	03-29-2018
Violations Found:	Yes
Eval Type:	Routine done by local agency
Eval Notes:	Not reported
Eval Division:	Kern County Env Health Services Department
Eval Program:	HW
Eval Source:	CERS,

Eval General Type:	Compliance Evaluation Inspection
Eval Date:	03-29-2018
Violations Found:	Yes
Eval Type:	Routine done by local agency
Eval Notes:	Not reported
Eval Division:	Kern County Env Health Services Department
Eval Program:	UST
Eval Source:	CERS,

Eval General Type:	Compliance Evaluation Inspection
Eval Date:	03-26-2019
Violations Found:	Yes
Eval Type:	Routine done by local agency
Eval Notes:	Not reported
Eval Division:	Kern County Env Health Services Department
Eval Program:	UST
Eval Source:	CERS,

Eval General Type:	Compliance Evaluation Inspection
Eval Date:	03-29-2018
Violations Found:	Yes
Eval Type:	Routine done by local agency
Eval Notes:	Not reported
Eval Division:	Kern County Env Health Services Department
Eval Program:	HMRRP
Eval Source:	CERS,

Eval General Type:	Compliance Evaluation Inspection
Eval Date:	03-10-2021
Violations Found:	No
Eval Type:	Routine done by local agency
Eval Notes:	Not reported
Eval Division:	Kern County Env Health Services Department
Eval Program:	HW
Eval Source:	CERS,

Eval General Type:	Other/Unknown
Eval Date:	11-23-2016
Violations Found:	No
Eval Type:	Other, not routine, done by local agency
Eval Notes:	Tank Setting
Eval Division:	Kern County Env Health Services Department
Eval Program:	UST
Eval Source:	CERS,

Coordinates:

Site ID:	420404
Facility Name:	OLIVE DRIVE AMPM

OLIVE DRIVE AMPM (Continued) **S121780603**

Env Int Type Code: HMBP
Program ID: 10731115
Coord Name: Not reported
Ref Point Type Desc: Center of a facility or station.,
Latitude: 35.413250
Longitude: -119.052930

Affiliation:
Affiliation Type Desc: Operator
Entity Name: Ibrahim Garas
Entity Title: Not reported
Affiliation Address: Not reported
Affiliation City: Not reported
Affiliation State: Not reported
Affiliation Country: Not reported
Affiliation Zip: Not reported
Affiliation Phone: (661) 472-5480,

Affiliation Type Desc: Parent Corporation
Entity Name: Olive Drive AMPM
Entity Title: Not reported
Affiliation Address: Not reported
Affiliation City: Not reported
Affiliation State: Not reported
Affiliation Country: Not reported
Affiliation Zip: Not reported
Affiliation Phone: ,

Affiliation Type Desc: CUPA District
Entity Name: Kern County Environmental Health Services Departme
Entity Title: Not reported
Affiliation Address: 2700 M Street, Suite 300
Affiliation City: Bakersfield
Affiliation State: CA
Affiliation Country: Not reported
Affiliation Zip: 93301-2370
Affiliation Phone: (661) 862-8740,

Affiliation Type Desc: Environmental Contact
Entity Name: Ibrahim Garas
Entity Title: Not reported
Affiliation Address: 1632 Olive Drive
Affiliation City: Bakersfield
Affiliation State: CA
Affiliation Country: Not reported
Affiliation Zip: 93308
Affiliation Phone: ,

Affiliation Type Desc: Facility Mailing Address
Entity Name: Mailing Address
Entity Title: Not reported
Affiliation Address: 1632 Olive Drive
Affiliation City: Bakersfield
Affiliation State: CA
Affiliation Country: Not reported
Affiliation Zip: 93308
Affiliation Phone: ,

OLIVE DRIVE AMPM (Continued) **S121780603**

Affiliation Type Desc:	Property Owner
Entity Name:	MLH Enterprises, Inc
Entity Title:	Not reported
Affiliation Address:	1632 Olive Drive
Affiliation City:	Bakersfield
Affiliation State:	CA
Affiliation Country:	United States
Affiliation Zip:	93308
Affiliation Phone:	(661) 472-5480,

Affiliation Type Desc:	UST Tank Owner
Entity Name:	MLH Enterprises, Inc
Entity Title:	Not reported
Affiliation Address:	1632 Olive Dr
Affiliation City:	Bakersfield
Affiliation State:	CA
Affiliation Country:	United States
Affiliation Zip:	93308
Affiliation Phone:	(661) 472-5480,

Affiliation Type Desc:	Document Preparer
Entity Name:	Catherine Riccomini
Entity Title:	Not reported
Affiliation Address:	Not reported
Affiliation City:	Not reported
Affiliation State:	Not reported
Affiliation Country:	Not reported
Affiliation Zip:	Not reported
Affiliation Phone:	,

Affiliation Type Desc:	Identification Signer
Entity Name:	Ibrahim Garas
Entity Title:	Owner
Affiliation Address:	Not reported
Affiliation City:	Not reported
Affiliation State:	Not reported
Affiliation Country:	Not reported
Affiliation Zip:	Not reported
Affiliation Phone:	,

Affiliation Type Desc:	Legal Owner
Entity Name:	MLH Enterprises, Inc.
Entity Title:	Not reported
Affiliation Address:	1632 Olive Drive
Affiliation City:	Bakersfield
Affiliation State:	CA
Affiliation Country:	United States
Affiliation Zip:	93308
Affiliation Phone:	(661) 391-9648,

Affiliation Type Desc:	UST Property Owner Name
Entity Name:	MLH Enterprises, Inc
Entity Title:	Not reported
Affiliation Address:	1632 Olive Dr
Affiliation City:	Bakersfield
Affiliation State:	CA
Affiliation Country:	United States

OLIVE DRIVE AMPM (Continued) **S121780603**

Affiliation Zip:	93308
Affiliation Phone:	(661) 391-9648,
Affiliation Type Desc:	UST Tank Operator
Entity Name:	MLH Enterprises, Inc
Entity Title:	Not reported
Affiliation Address:	1632 Olive Dr
Affiliation City:	Bakersfield
Affiliation State:	CA
Affiliation Country:	United States
Affiliation Zip:	93308
Affiliation Phone:	(661) 472-5480,

HWTS:

Name:	OLIVE DR ARCO AMPM
Address:	1632 OLIVE DR
Address 2:	Not reported
City,State,Zip:	BAKERSFIELD, CA 93308
EPA ID:	CAL000437659
Inactive Date:	Not reported
Create Date:	07/19/2018
Last Act Date:	10/23/2020
Mailing Name:	Not reported
Mailing Address:	1632 OLIVE DR
Mailing Address 2:	Not reported
Mailing City,State,Zip:	BAKERSFIELD, CA 93308
Owner Name:	MLH ENTERPRISES INC
Owner Address:	1632 OLIVE DR
Owner Address 2:	Not reported
Owner City,State,Zip:	BAKERSFIELD, CA 93308
Contact Name:	IBRAHIM GARAS
Contact Address:	1632 OLIVE DR
Contact Address 2:	Not reported
City,State,Zip:	BAKERSFIELD, CA 93308

NAICS:

EPA ID:	CAL000437659
Create Date:	2018-07-19 14:05:10.420
NAICS Code:	447190
NAICS Description:	Other Gasoline Stations
Issued EPA ID Date:	2018-07-19 14:05:10.42000
Inactive Date:	Not reported
Facility Name:	OLIVE DR ARCO AMPM
Facility Address:	1632 OLIVE DR
Facility Address 2:	Not reported
Facility City:	BAKERSFIELD
Facility County:	Not reported
Facility State:	CA
Facility Zip:	93308

K102 **OLIVE DRIVE AMPM** **UST** **U004272156**
NE **1632 OLIVE DR** **N/A**
1/8-1/4 **BAKERSFIELD, CA 93308**
0.249 mi.
1316 ft. **Site 3 of 3 in cluster K**

Relative:
Higher

Actual:
435 ft.

KERN CO. UST:

Name:	OLIVE DRIVE AMPM
Address:	1632 OLIVE DR
City:	BAKERSFIELD
Region:	Kern
Facility ID:	FA0043988
CERSID:	10731115
Owner Id:	Not reported
Owner Name:	Not reported
Tank Num:	1
Tank Capacity:	25,000
Common Name:	Not reported
Description:	REGULAR UNLEADED
Number of Compartments:	1
Install Date:	11/23/2016
Date of Closure:	Not reported
Billing Status:	Active, billable
Mailing Address:	1632 OLIVE DRIVE DRIVE
Mailing Address (care of):	MUNTHER HAWATMEH
Mailing City/State/Zip:	BAKERSFIELD, CA 93308
Tank Num:	2
Tank Capacity:	12,000
Common Name:	Not reported
Description:	PREMIUM UNLEADED
Number of Compartments:	2
Install Date:	11/23/2016
Date of Closure:	Not reported
Billing Status:	Active, billable
Mailing Address:	1632 OLIVE DRIVE DRIVE
Mailing Address (care of):	MUNTHER HAWATMEH
Mailing City/State/Zip:	BAKERSFIELD, CA 93308
Tank Num:	3
Tank Capacity:	8,000
Common Name:	Not reported
Description:	DIESEL
Number of Compartments:	2
Install Date:	11/23/2016
Date of Closure:	Not reported
Billing Status:	Active, billable
Mailing Address:	1632 OLIVE DRIVE DRIVE
Mailing Address (care of):	MUNTHER HAWATMEH
Mailing City/State/Zip:	BAKERSFIELD, CA 93308

UST:

Name:	OLIVE DRIVE AMPM
Address:	1632 OLIVE DR
City,State,Zip:	BAKERSFIELD, CA 93308
Facility ID:	FA0043988

OLIVE DRIVE AMPM (Continued) **U004272156**

Permitting Agency: Kern County Environmental Health Services Department
CERSID: 10731115
Latitude: 35.41325
Longitude: -119.05293

L103 **HUBBARD PROPERTY** **LUST** **U003992486**
NE **1650 ROBERTS LN** **Cortese** **N/A**
1/4-1/2 **BAKERSFIELD, CA 93308** **CERS**
0.338 mi.
1783 ft. **Site 1 of 2 in cluster L**

Relative:
Higher

Actual:
438 ft.

LUST REG 5:
Name: HUBBARD PROPERTY
Address: 1650 ROBERTS LN
City: BAKERSFIELD
Region: 5
Status: Case Closed
Case Number: 5T15000487
Case Type: Soil only
Substance: GASOLINE
Staff Initials: JDW
Lead Agency: Local
Program: LUST
MTBE Code: N/A

CORTESE:
Name: HUBBARD PROPERTY
Address: 1650 ROBERTS LN
City,State,Zip: BAKERSFIELD, CA 93308
Region: CORTESE
Envirostor Id: Not reported
Global ID: T0602900473
Site/Facility Type: LUST CLEANUP SITE
Cleanup Status: COMPLETED - CASE CLOSED
Status Date: Not reported
Site Code: Not reported
Latitude: Not reported
Longitude: Not reported
Owner: Not reported
Enf Type: Not reported
Swat R: Not reported
Flag: active
Order No: Not reported
Waste Discharge System No: Not reported
Effective Date: Not reported
Region 2: Not reported
WID Id: Not reported
Solid Waste Id No: Not reported
Waste Management Uit Name: Not reported
File Name: Active Open

CERS:
Name: HUBBARD PROPERTY
Address: 1650 ROBERTS LN
City,State,Zip: BAKERSFIELD, CA 93308
Site ID: 200259
CERS ID: T0602900473

HUBBARD PROPERTY (Continued) **U003992486**

CERS Description: Leaking Underground Storage Tank Cleanup Site

Affiliation:
Affiliation Type Desc: Local Agency Caseworker
Entity Name: BRIAN PITTS - KERN COUNTY
Entity Title: Not reported
Affiliation Address: 2700 M STREET, SUITE 300
Affiliation City: BAKERSFIELD
Affiliation State: CA
Affiliation Country: Not reported
Affiliation Zip: Not reported
Affiliation Phone: 6618628704,

Affiliation Type Desc: Regional Board Caseworker
Entity Name: JOHN WHITING - CENTRAL VALLEY RWQCB (REGION 5F)
Entity Title: Not reported
Affiliation Address: 1685 E STREET
Affiliation City: FRESNO
Affiliation State: CA
Affiliation Country: Not reported
Affiliation Zip: Not reported
Affiliation Phone: ,

L104 **HUBBARD PROPERTY** **LUST** **S104564976**
NE **1650 ROBERTS LN** **HIST CORTESE** **N/A**
1/4-1/2 **BAKERSFIELD, CA 93308**
0.338 mi.
1783 ft. **Site 2 of 2 in cluster L**

Relative:
Higher

Actual:
438 ft.

LUST:
Name: HUBBARD PROPERTY
Address: 1650 ROBERTS LN
City,State,Zip: BAKERSFIELD, CA 93308
Lead Agency: KERN COUNTY
Case Type: LUST Cleanup Site
Geo Track: http://geotracker.waterboards.ca.gov/profile_report.asp?global_id=T0602900473
Global Id: T0602900473
Latitude: 35.4145262
Longitude: -119.0517353
Status: Completed - Case Closed
Status Date: 08/03/1992
Case Worker: BRI
RB Case Number: 5T15000487
Local Agency: KERN COUNTY
File Location: Not reported
Local Case Number: 020015
Potential Media Affect: Soil
Potential Contaminants of Concern: Gasoline
Site History: Not reported

LUST:
Global Id: T0602900473
Contact Type: Regional Board Caseworker
Contact Name: JOHN WHITING
Organization Name: CENTRAL VALLEY RWQCB (REGION 5F)
Address: 1685 E STREET
City: FRESNO
Email: john.whiting@waterboards.ca.gov

HUBBARD PROPERTY (Continued) **S104564976**

Phone Number: Not reported

Global Id: T0602900473
Contact Type: Local Agency Caseworker
Contact Name: BRIAN PITTS
Organization Name: KERN COUNTY
Address: 2700 M STREET, SUITE 300
City: BAKERSFIELD
Email: brianp@co.kern.ca.us
Phone Number: 6618628704

LUST:
Global Id: T0602900473
Action Type: Other
Date: 12/11/1991
Action: Leak Discovery

Global Id: T0602900473
Action Type: Other
Date: 12/11/1991
Action: Leak Reported

LUST:
Global Id: T0602900473
Status: Open - Case Begin Date
Status Date: 12/11/1991

Global Id: T0602900473
Status: Completed - Case Closed
Status Date: 08/03/1992

HIST CORTESE:
edr_fname: HUBBARD PROPERTY
edr_fadd1: 1650 ROBERTS
City,State,Zip: BAKERSFIELD, CA 93308
Region: CORTESE
Facility County Code: 15
Reg By: LTNKA
Reg Id: 5T15000487

---

105 North 1/4-1/2 0.345 mi. 1821 ft.

CERES WEST COMPOST OPERATION **SWF/LF** **S126983170**
6070 STATE ROAD **N/A**
BAKERSFIELD, CA 93308

Relative: Higher

Actual: 435 ft.

SWF/LF (SWIS):
Name: CERES WEST COMPOST OPERATION
Address: 6070 STATE ROAD
City,State,Zip: BAKERSFIELD, CA 93308
Region: STATE
Facility ID: 15-AA-0361
SWIS Number: 15-AA-0361
Point of Contact: Christine Karl
Is Archived: Yes

CERES WEST COMPOST OPERATION (Continued) **S126983170**

Is Closed Illegal Abandoned:	No
Is Site Inert Debris Engineered Fill:	No
Is Financial Assurances Responsible:	No
Absorbed On:	Not reported
Operational Status:	Planned
Absorbed By:	Not reported
Closed Illegal Abandoned Category:	Not reported
EPA Federal Registry ID:	Not reported
ARB District:	San Joaquin Valley Unified
SWRCB Region:	Central Valley
Local Government:	Bakersfield
Reporting Agency Legal Name:	County of Kern
Reporting Agency Department:	Environmental Health Division
Enforcing Agency Legal Name:	County of Kern
Enforcing Agency Department:	Environmental Health Division
Regulation Status:	Proposed

106
SSW
1/4-1/2
0.402 mi.
2124 ft.

WELL 220-01 - BEFORE_GAC-TCP & H2S **PFAS** **S127520990**
BAKERSFIELD, CA **N/A**

Relative:
Lower

Actual:
429 ft.

PFAS:

Name:	WELL 220-01 - BEFORE_GAC-TCP & H2S
Address:	Not reported
City,State,Zip:	BAKERSFIELD, CA
Envirostor ID:	Not reported
Program Type:	Not reported
Status:	Not reported
Status Date:	Not reported
Enviroscreen Score:	Not reported
Site Code:	Not reported
Global ID:	W0601510055
Facility Region:	Not reported
Lead Agency:	Not reported
Case worker:	Not reported
Local Agency:	Not reported
Location Case Number:	Not reported
File Location:	Not reported
Potential Contaminants of Concern:	Not reported
Potential Media Affected:	Not reported
Site History:	Not reported
Begin Date:	Not reported
RB Case Number:	Not reported
source_type:	All PFAS Chemicals
Location ID:	1510055-031
Matrix:	Liquid
Chemical:	PFOS
Qualifier:	<
Value:	3
Reporting Limit:	Not reported
Detection Limit:	Not reported
Lab Notes:	Not reported
Quarterly Running Annual Average:	Not reported
Units:	NG/L
Date:	3/28/2020

WELL 220-01 - BEFORE_GAC-TCP & H2S (Continued) **S127520990**

Field Pt Class:	PUBW
Site Use:	Drinking Water Wells
Site Type:	DDW Well
Latitude:	35.404323
Longitude:	-119.061187
Geo Tracker URL:	http://geotracker.waterboards.ca.gov/profile_report.asp?global_id=W0601510055

Name:	WELL 220-01 - BEFORE_GAC-TCP & H2S
Address:	Not reported
City,State,Zip:	BAKERSFIELD, CA
Envirostor ID:	Not reported
Program Type:	Not reported
Status:	Not reported
Status Date:	Not reported
Enviroscreen Score:	Not reported
Site Code:	Not reported
Global ID:	W0601510055
Facility Region:	Not reported
Lead Agency:	Not reported
Case worker:	Not reported
Local Agency:	Not reported
Location Case Number:	Not reported
File Location:	Not reported
Potential Contaminants of Concern:	Not reported
Potential Media Affected:	Not reported
Site History:	Not reported

Begin Date:	Not reported
RB Case Number:	Not reported
source_type:	All PFAS Chemicals
Location ID:	1510055-031
Matrix:	Liquid
Chemical:	PFOA
Qualifier:	<
Value:	3
Reporting Limit:	Not reported
Detection Limit:	Not reported
Lab Notes:	Not reported
Quarterly Running Annual Average:	Not reported
Units:	NG/L
Date:	3/28/2020
Field Pt Class:	PUBW
Site Use:	Drinking Water Wells
Site Type:	DDW Well
Latitude:	35.404323
Longitude:	-119.061187
Geo Tracker URL:	http://geotracker.waterboards.ca.gov/profile_report.asp?global_id=W0601510055

Name:	WELL 220-01 - BEFORE_GAC-TCP & H2S
Address:	Not reported
City,State,Zip:	BAKERSFIELD, CA
Envirostor ID:	Not reported
Program Type:	Not reported
Status:	Not reported
Status Date:	Not reported
Enviroscreen Score:	Not reported
Site Code:	Not reported

WELL 220-01 - BEFORE_GAC-TCP & H2S (Continued) **S127520990**

Global ID:	W0601510055
Facility Region:	Not reported
Lead Agency:	Not reported
Case worker:	Not reported
Local Agency:	Not reported
Location Case Number:	Not reported
File Location:	Not reported
Potential Contaminants of Concern:	Not reported
Potential Media Affected:	Not reported
Site History:	Not reported
Begin Date:	Not reported
RB Case Number:	Not reported
source_type:	All PFAS Chemicals
Location ID:	1510055-031
Matrix:	Liquid
Chemical:	PFBSA
Qualifier:	<
Value:	3
Reporting Limit:	Not reported
Detection Limit:	Not reported
Lab Notes:	Not reported
Quarterly Running Annual Average:	Not reported
Units:	NG/L
Date:	3/28/2020
Field Pt Class:	PUBW
Site Use:	Drinking Water Wells
Site Type:	DDW Well
Latitude:	35.404323
Longitude:	-119.061187
Geo Tracker URL:	http://geotracker.waterboards.ca.gov/profile_report.asp?global_id=W0601510055
Name:	WELL 220-01 - BEFORE_GAC-TCP & H2S
Address:	Not reported
City,State,Zip:	BAKERSFIELD, CA
Envirostor ID:	Not reported
Program Type:	Not reported
Status:	Not reported
Status Date:	Not reported
Enviroscreen Score:	Not reported
Site Code:	Not reported
Global ID:	W0601510055
Facility Region:	Not reported
Lead Agency:	Not reported
Case worker:	Not reported
Local Agency:	Not reported
Location Case Number:	Not reported
File Location:	Not reported
Potential Contaminants of Concern:	Not reported
Potential Media Affected:	Not reported
Site History:	Not reported
Begin Date:	Not reported
RB Case Number:	Not reported
source_type:	All PFAS Chemicals
Location ID:	1510055-031
Matrix:	Liquid

WELL 220-01 - BEFORE_GAC-TCP & H2S (Continued) **S127520990**

Chemical:	PFHPA
Qualifier:	<
Value:	3
Reporting Limit:	Not reported
Detection Limit:	Not reported
Lab Notes:	Not reported
Quarterly Running Annual Average:	Not reported
Units:	NG/L
Date:	3/28/2020
Field Pt Class:	PUBW
Site Use:	Drinking Water Wells
Site Type:	DDW Well
Latitude:	35.404323
Longitude:	-119.061187
Geo Tracker URL:	http://geotracker.waterboards.ca.gov/profile_report.asp?global_id=W0601510055

Name:	WELL 220-01 - BEFORE_GAC-TCP & H2S
Address:	Not reported
City,State,Zip:	BAKERSFIELD, CA
Envirostor ID:	Not reported
Program Type:	Not reported
Status:	Not reported
Status Date:	Not reported
Enviroscreen Score:	Not reported
Site Code:	Not reported
Global ID:	W0601510055
Facility Region:	Not reported
Lead Agency:	Not reported
Case worker:	Not reported
Local Agency:	Not reported
Location Case Number:	Not reported
File Location:	Not reported
Potential Contaminants of Concern:	Not reported
Potential Media Affected:	Not reported
Site History:	Not reported

Begin Date:	Not reported
RB Case Number:	Not reported
source_type:	All PFAS Chemicals
Location ID:	1510055-031
Matrix:	Liquid
Chemical:	PFHXSA
Qualifier:	<
Value:	3
Reporting Limit:	Not reported
Detection Limit:	Not reported
Lab Notes:	Not reported
Quarterly Running Annual Average:	Not reported
Units:	NG/L
Date:	3/28/2020
Field Pt Class:	PUBW
Site Use:	Drinking Water Wells
Site Type:	DDW Well
Latitude:	35.404323
Longitude:	-119.061187
Geo Tracker URL:	http://geotracker.waterboards.ca.gov/profile_report.asp?global_id=W0601510055

WELL 220-01 - BEFORE_GAC-TCP & H2S (Continued) **S127520990**

Name:	WELL 220-01 - BEFORE_GAC-TCP & H2S
Address:	Not reported
City,State,Zip:	BAKERSFIELD, CA
Envirostor ID:	Not reported
Program Type:	Not reported
Status:	Not reported
Status Date:	Not reported
Enviroscreen Score:	Not reported
Site Code:	Not reported
Global ID:	W0601510055
Facility Region:	Not reported
Lead Agency:	Not reported
Case worker:	Not reported
Local Agency:	Not reported
Location Case Number:	Not reported
File Location:	Not reported
Potential Contaminants of Concern:	Not reported
Potential Media Affected:	Not reported
Site History:	Not reported
Begin Date:	Not reported
RB Case Number:	Not reported
source_type:	All PFAS Chemicals
Location ID:	1510055-031
Matrix:	Liquid
Chemical:	PFNA
Qualifier:	<
Value:	3
Reporting Limit:	Not reported
Detection Limit:	Not reported
Lab Notes:	Not reported
Quarterly Running Annual Average:	Not reported
Units:	NG/L
Date:	3/28/2020
Field Pt Class:	PUBW
Site Use:	Drinking Water Wells
Site Type:	DDW Well
Latitude:	35.404323
Longitude:	-119.061187
Geo Tracker URL:	http://geotracker.waterboards.ca.gov/profile_report.asp?global_id=W0601510055
Name:	WELL 220-01 - BEFORE_GAC-TCP & H2S
Address:	Not reported
City,State,Zip:	BAKERSFIELD, CA
Envirostor ID:	Not reported
Program Type:	Not reported
Status:	Not reported
Status Date:	Not reported
Enviroscreen Score:	Not reported
Site Code:	Not reported
Global ID:	W0601510055
Facility Region:	Not reported
Lead Agency:	Not reported
Case worker:	Not reported
Local Agency:	Not reported
Location Case Number:	Not reported
File Location:	Not reported

WELL 220-01 - BEFORE_GAC-TCP & H2S (Continued) **S127520990**

Potential Contaminants of Concern:	Not reported
Potential Media Affected:	Not reported
Site History:	Not reported
Begin Date:	Not reported
RB Case Number:	Not reported
source_type:	All PFAS Chemicals
Location ID:	1510055-031
Matrix:	Liquid
Chemical:	NETFOSAA
Qualifier:	<
Value:	3
Reporting Limit:	Not reported
Detection Limit:	Not reported
Lab Notes:	Not reported
Quarterly Running Annual Average:	Not reported
Units:	NG/L
Date:	3/28/2020
Field Pt Class:	PUBW
Site Use:	Drinking Water Wells
Site Type:	DDW Well
Latitude:	35.404323
Longitude:	-119.061187
Geo Tracker URL:	http://geotracker.waterboards.ca.gov/profile_report.asp?global_id=W0601510055
Name:	WELL 220-01 - BEFORE_GAC-TCP & H2S
Address:	Not reported
City,State,Zip:	BAKERSFIELD, CA
Envirostor ID:	Not reported
Program Type:	Not reported
Status:	Not reported
Status Date:	Not reported
Enviroscreen Score:	Not reported
Site Code:	Not reported
Global ID:	W0601510055
Facility Region:	Not reported
Lead Agency:	Not reported
Case worker:	Not reported
Local Agency:	Not reported
Location Case Number:	Not reported
File Location:	Not reported
Potential Contaminants of Concern:	Not reported
Potential Media Affected:	Not reported
Site History:	Not reported
Begin Date:	Not reported
RB Case Number:	Not reported
source_type:	All PFAS Chemicals
Location ID:	1510055-031
Matrix:	Liquid
Chemical:	NMEFOSAA
Qualifier:	<
Value:	3
Reporting Limit:	Not reported
Detection Limit:	Not reported
Lab Notes:	Not reported
Quarterly Running Annual Average:	Not reported

WELL 220-01 - BEFORE_GAC-TCP & H2S (Continued) **S127520990**

Units:	NG/L
Date:	3/28/2020
Field Pt Class:	PUBW
Site Use:	Drinking Water Wells
Site Type:	DDW Well
Latitude:	35.404323
Longitude:	-119.061187
Geo Tracker URL:	http://geotracker.waterboards.ca.gov/profile_report.asp?global_id=W0601510055

Name:	WELL 220-01 - BEFORE_GAC-TCP & H2S
Address:	Not reported
City,State,Zip:	BAKERSFIELD, CA
Envirostor ID:	Not reported
Program Type:	Not reported
Status:	Not reported
Status Date:	Not reported
Enviroscreen Score:	Not reported
Site Code:	Not reported
Global ID:	W0601510055
Facility Region:	Not reported
Lead Agency:	Not reported
Case worker:	Not reported
Local Agency:	Not reported
Location Case Number:	Not reported
File Location:	Not reported
Potential Contaminants of Concern:	Not reported
Potential Media Affected:	Not reported
Site History:	Not reported

Begin Date:	Not reported
RB Case Number:	Not reported
source_type:	All PFAS Chemicals
Location ID:	1510055-031
Matrix:	Liquid
Chemical:	PFNDCA
Qualifier:	<
Value:	3
Reporting Limit:	Not reported
Detection Limit:	Not reported
Lab Notes:	Not reported
Quarterly Running Annual Average:	Not reported
Units:	NG/L
Date:	3/28/2020
Field Pt Class:	PUBW
Site Use:	Drinking Water Wells
Site Type:	DDW Well
Latitude:	35.404323
Longitude:	-119.061187
Geo Tracker URL:	http://geotracker.waterboards.ca.gov/profile_report.asp?global_id=W0601510055

Name:	WELL 220-01 - BEFORE_GAC-TCP & H2S
Address:	Not reported
City,State,Zip:	BAKERSFIELD, CA
Envirostor ID:	Not reported
Program Type:	Not reported
Status:	Not reported
Status Date:	Not reported

WELL 220-01 - BEFORE_GAC-TCP & H2S (Continued) **S127520990**

Enviroscreen Score:	Not reported
Site Code:	Not reported
Global ID:	W0601510055
Facility Region:	Not reported
Lead Agency:	Not reported
Case worker:	Not reported
Local Agency:	Not reported
Location Case Number:	Not reported
File Location:	Not reported
Potential Contaminants of Concern:	Not reported
Potential Media Affected:	Not reported
Site History:	Not reported
Begin Date:	Not reported
RB Case Number:	Not reported
source_type:	All PFAS Chemicals
Location ID:	1510055-031
Matrix:	Liquid
Chemical:	PFDOA
Qualifier:	<
Value:	3
Reporting Limit:	Not reported
Detection Limit:	Not reported
Lab Notes:	Not reported
Quarterly Running Annual Average:	Not reported
Units:	NG/L
Date:	3/28/2020
Field Pt Class:	PUBW
Site Use:	Drinking Water Wells
Site Type:	DDW Well
Latitude:	35.404323
Longitude:	-119.061187
Geo Tracker URL:	http://geotracker.waterboards.ca.gov/profile_report.asp?global_id=W0601510055
Name:	WELL 220-01 - BEFORE_GAC-TCP & H2S
Address:	Not reported
City,State,Zip:	BAKERSFIELD, CA
Envirostor ID:	Not reported
Program Type:	Not reported
Status:	Not reported
Status Date:	Not reported
Enviroscreen Score:	Not reported
Site Code:	Not reported
Global ID:	W0601510055
Facility Region:	Not reported
Lead Agency:	Not reported
Case worker:	Not reported
Local Agency:	Not reported
Location Case Number:	Not reported
File Location:	Not reported
Potential Contaminants of Concern:	Not reported
Potential Media Affected:	Not reported
Site History:	Not reported
Begin Date:	Not reported
RB Case Number:	Not reported
source_type:	All PFAS Chemicals

WELL 220-01 - BEFORE_GAC-TCP & H2S (Continued) **S127520990**

Location ID:	1510055-031
Matrix:	Liquid
Chemical:	PFHA
Qualifier:	<
Value:	3
Reporting Limit:	Not reported
Detection Limit:	Not reported
Lab Notes:	Not reported
Quarterly Running Annual Average:	Not reported
Units:	NG/L
Date:	3/28/2020
Field Pt Class:	PUBW
Site Use:	Drinking Water Wells
Site Type:	DDW Well
Latitude:	35.404323
Longitude:	-119.061187
Geo Tracker URL:	http://geotracker.waterboards.ca.gov/profile_report.asp?global_id=W0601510055

Click this hyperlink while viewing on your computer to access
8 additional CA PFAS: record(s) in the EDR Site Report.

107
North
1/4-1/2
0.420 mi.
2215 ft.

Relative:
Higher

Actual:
439 ft.

VARNER BROS.
1808 ROBERTS LN
BAKERSFIELD, CA 93308

LUST **S100877485**
AST **N/A**
HAULERS
Cortese
HIST CORTESE
CERS

LUST:

Name:	VARNER BROS.
Address:	1808 ROBERTS LN
City,State,Zip:	BAKERSFIELD, CA 93308
Lead Agency:	KERN COUNTY
Case Type:	LUST Cleanup Site
Geo Track:	http://geotracker.waterboards.ca.gov/profile_report.asp?global_id=T0602900043
Global Id:	T0602900043
Latitude:	35.4168751
Longitude:	-119.0547184
Status:	Completed - Case Closed
Status Date:	04/02/1987
Case Worker:	JAN
RB Case Number:	5T15000043
Local Agency:	KERN COUNTY
File Location:	Not reported
Local Case Number:	020003
Potential Media Affect:	Soil
Potential Contaminants of Concern:	Gasoline
Site History:	Not reported

LUST:

Global Id:	T0602900043
Contact Type:	Regional Board Caseworker
Contact Name:	JOHN WHITING
Organization Name:	CENTRAL VALLEY RWQCB (REGION 5F)
Address:	1685 E STREET
City:	FRESNO
Email:	john.whiting@waterboards.ca.gov
Phone Number:	Not reported

VARNER BROS. (Continued) **S100877485**

Global Id: T0602900043
Contact Type: Local Agency Caseworker
Contact Name: JANIS LEHMAN
Organization Name: KERN COUNTY
Address: 2700 "M" STREET SUITE 300
City: BAKERSFIELD
Email: Not reported
Phone Number: Not reported

LUST:
Global Id: T0602900043
Action Type: Other
Date: 10/15/1986
Action: Leak Discovery

Global Id: T0602900043
Action Type: REMEDIATION
Date: 03/24/1987
Action: Excavation

Global Id: T0602900043
Action Type: Other
Date: 06/17/1987
Action: Leak Reported

LUST:
Global Id: T0602900043
Status: Open - Case Begin Date
Status Date: 10/15/1986

Global Id: T0602900043
Status: Completed - Case Closed
Status Date: 04/02/1987

LUST REG 5:
Name: VARNER BROS.
Address: 1808 ROBERTS LN
City: BAKERSFIELD
Region: 5
Status: Case Closed
Case Number: 5T15000043
Case Type: Soil only
Substance: GASOLINE
Staff Initials: JDW
Lead Agency: Local
Program: LUST
MTBE Code: N/A

AST:
Name: VARNER BROS INC
Address: 1808 ROBERTS
City/Zip: BAKERSFIELD,
Certified Unified Program Agencies: Kern
Owner: VARNER BROS INC

VARNER BROS. (Continued) **S100877485**

Total Gallons:	21,165
CERSID:	Not reported
Facility ID:	Not reported
Business Name:	Not reported
Phone:	Not reported
Fax:	Not reported
Mailing Address:	Not reported
Mailing Address City:	Not reported
Mailing Address State:	Not reported
Mailing Address Zip Code:	Not reported
Operator Name:	Not reported
Operator Phone:	Not reported
Owner Phone:	Not reported
Owner Mail Address:	Not reported
Owner State:	Not reported
Owner Zip Code:	Not reported
Owner Country:	Not reported
Property Owner Name:	Not reported
Property Owner Phone:	Not reported
Property Owner Mailing Address:	Not reported
Property Owner City:	Not reported
Property Owner Stat :	Not reported
Property Owner Zip Code:	Not reported
Property Owner Country:	Not reported
EPAID:	Not reported

HAULERS:

Name:	VARNER BROS. INC
Address:	1808 ROBERTS LN
City,State,Zip:	BAKERSFIELD, CA
Facility ID:	1000989
Facility Phone:	(661) 399-2944
Business Email Address:	brent@varnerbros.com
Contact Person:	Brent Peterson
Mailing Address:	PO Box 80427
Mailing City:	Bakersfield
Mailing State:	CA
Mailing Zip:	93380
Mailing County:	Kern
Mailing Phone:	(661) 399-2944
Current Status:	Active
Current Hauler Status:	Hauler-Registered
Accepting Tires From Public:	Not reported
Regulatory Status Last Changed:	Not reported
Business Types:	Not reported

CORTESE:

Name:	VARNER BROS.
Address:	1808 ROBERTS LN
City,State,Zip:	BAKERSFIELD, CA 93308
Region:	CORTESE
Envirostor Id:	Not reported
Global ID:	T0602900043
Site/Facility Type:	LUST CLEANUP SITE
Cleanup Status:	COMPLETED - CASE CLOSED
Status Date:	Not reported

VARNER BROS. (Continued) **S100877485**

Site Code:	Not reported
Latitude:	Not reported
Longitude:	Not reported
Owner:	Not reported
Enf Type:	Not reported
Swat R:	Not reported
Flag:	active
Order No:	Not reported
Waste Discharge System No:	Not reported
Effective Date:	Not reported
Region 2:	Not reported
WID Id:	Not reported
Solid Waste Id No:	Not reported
Waste Management Uit Name:	Not reported
File Name:	Active Open

HIST CORTESE:

edr_fname:	VARNER BROS.
edr_fadd1:	1808 ROBERTS
City,State,Zip:	BAKERSFIELD, CA
Region:	CORTESE
Facility County Code:	15
Reg By:	LTNKA
Reg Id:	5T15000043

CERS:

Name:	VARNER BROS.
Address:	1808 ROBERTS LN
City,State,Zip:	BAKERSFIELD, CA 93308
Site ID:	246630
CERS ID:	T0602900043
CERS Description:	Leaking Underground Storage Tank Cleanup Site

Affiliation:

Affiliation Type Desc:	Regional Board Caseworker
Entity Name:	JOHN WHITING - CENTRAL VALLEY RWQCB (REGION 5F)
Entity Title:	Not reported
Affiliation Address:	1685 E STREET
Affiliation City:	FRESNO
Affiliation State:	CA
Affiliation Country:	Not reported
Affiliation Zip:	Not reported
Affiliation Phone:	,

Affiliation Type Desc:	Local Agency Caseworker
Entity Name:	JANIS LEHMAN - KERN COUNTY
Entity Title:	Not reported
Affiliation Address:	2700 "M" STREET SUITE 300
Affiliation City:	BAKERSFIELD
Affiliation State:	CA
Affiliation Country:	Not reported
Affiliation Zip:	Not reported
Affiliation Phone:	,

108
ENE
1/2-1
0.610 mi.
3219 ft.

BAKERSFIELD
1200 OLIVE DR
BAKERSFIELD, CA 95814

ENVIROSTOR
SWEEPS UST
CA FID UST
EMI
CERS

S101628179
N/A

Relative:
Higher

Actual:
440 ft.

ENVIROSTOR:

Name:	CALTRANS SERVICE YARD
Address:	1200 OLIVE DRIVE
City,State,Zip:	OILDALE, CA 93308
Facility ID:	60001605
Status:	Inactive - Needs Evaluation
Status Date:	11/29/2011
Site Code:	102178
Site Type:	Evaluation
Site Type Detailed:	Evaluation
Acres:	0.1
NPL:	NO
Regulatory Agencies:	SMBRP
Lead Agency:	SMBRP
Program Manager:	Not reported
Supervisor:	Kevin Shaddy
Division Branch:	Engineering & Special Projects
Assembly:	34
Senate:	16
Special Program:	EPA - PASI
Restricted Use:	NO
Site Mgmt Req:	NONE SPECIFIED
Funding:	Other Non-Military Funds
Latitude:	35.41304
Longitude:	-119.0462
APN:	NONE SPECIFIED
Past Use:	NONE SPECIFIED
Potential COC:	NONE SPECIFIED
Confirmed COC:	NONE SPECIFIED
Potential Description:	NONE SPECIFIED
Alias Name:	102178
Alias Type:	Project Code (Site Code)
Alias Name:	60001605
Alias Type:	Envirostor ID Number

Completed Info:

Completed Area Name:	PROJECT WIDE
Completed Sub Area Name:	Not reported
Completed Document Type:	PA/SI Site Screening
Completed Date:	09/19/2012
Comments:	Not reported
Future Area Name:	Not reported
Future Sub Area Name:	Not reported
Future Document Type:	Not reported
Future Due Date:	Not reported
Schedule Area Name:	Not reported
Schedule Sub Area Name:	Not reported
Schedule Document Type:	Not reported
Schedule Due Date:	Not reported
Schedule Revised Date:	Not reported

SWEEPS UST:

BAKERSFIELD (Continued) **S101628179**

Name: BAKERSFIELD
Address: 1200 OLIVE DR
City: BAKERSFIELD
Status: Active
Comp Number: 68045
Number: 9
Board Of Equalization: Not reported
Referral Date: 07-01-92
Action Date: 07-01-92
Created Date: 09-30-89
Owner Tank Id: 1
SWRCB Tank Id: 15-000-068045-000001
Tank Status: A
Capacity: 10000
Active Date: 07-01-85
Tank Use: M.V. FUEL
STG: P
Content: REG UNLEADED
Number Of Tanks: 2

Name: BAKERSFIELD
Address: 1200 OLIVE DR
City: BAKERSFIELD
Status: Active
Comp Number: 68045
Number: 9
Board Of Equalization: Not reported
Referral Date: 07-01-92
Action Date: 07-01-92
Created Date: 09-30-89
Owner Tank Id: 2
SWRCB Tank Id: 15-000-068045-000002
Tank Status: A
Capacity: 5000
Active Date: 07-01-85
Tank Use: M.V. FUEL
STG: P
Content: DIESEL
Number Of Tanks: Not reported

CA FID UST:
Facility ID: 15001981
Regulated By: UTNKA
Regulated ID: 00068045
Cortese Code: Not reported
SIC Code: Not reported
Facility Phone: 8053952808
Mail To: Not reported
Mailing Address: 1200 OLIVE DR
Mailing Address 2: Not reported
Mailing City,St,Zip: BAKERSFIELD 95814
Contact: Not reported
Contact Phone: Not reported
DUNs Number: Not reported
NPDES Number: Not reported
EPA ID: Not reported
Comments: Not reported

BAKERSFIELD (Continued) **S101628179**

Status: Active

EMI:

Name:	CA DEPT OF TRANSPORTATION
Address:	1200 OLIVE DR
City,State,Zip:	BAKERSFIELD, CA 93308
Year:	2008
County Code:	15
Air Basin:	SJV
Facility ID:	1271
Air District Name:	SJU
SIC Code:	5541
Air District Name:	SAN JOAQUIN VALLEY UNIFIED APCD
Community Health Air Pollution Info System:	Not reported
Consolidated Emission Reporting Rule:	Not reported
Total Organic Hydrocarbon Gases Tons/Yr:	.0326518406282542996
Reactive Organic Gases Tons/Yr:	.03249018610191337
Carbon Monoxide Emissions Tons/Yr:	0
NOX - Oxides of Nitrogen Tons/Yr:	0
SOX - Oxides of Sulphur Tons/Yr:	0
Particulate Matter Tons/Yr:	0
Part. Matter 10 Micrometers and Smllr Tons/Yr:	0

Name:	CA DEPT OF TRANSPORTATION
Address:	1200 OLIVE DR
City,State,Zip:	BAKERSFIELD, CA 93308
Year:	2009
County Code:	15
Air Basin:	SJV
Facility ID:	1271
Air District Name:	SJU
SIC Code:	9199
Air District Name:	SAN JOAQUIN VALLEY UNIFIED APCD
Community Health Air Pollution Info System:	Not reported
Consolidated Emission Reporting Rule:	Not reported
Total Organic Hydrocarbon Gases Tons/Yr:	3.9673073612281201E-2
Reactive Organic Gases Tons/Yr:	0.0394766579799651
Carbon Monoxide Emissions Tons/Yr:	0
NOX - Oxides of Nitrogen Tons/Yr:	0
SOX - Oxides of Sulphur Tons/Yr:	0
Particulate Matter Tons/Yr:	0
Part. Matter 10 Micrometers and Smllr Tons/Yr:	0

Name:	CA DEPT OF TRANSPORTATION
Address:	1200 OLIVE DR
City,State,Zip:	BAKERSFIELD, CA 93308
Year:	2010
County Code:	15
Air Basin:	SJV
Facility ID:	1271
Air District Name:	SJU
SIC Code:	9199
Air District Name:	SAN JOAQUIN VALLEY UNIFIED APCD
Community Health Air Pollution Info System:	Not reported
Consolidated Emission Reporting Rule:	Not reported
Total Organic Hydrocarbon Gases Tons/Yr:	3.9585984466589202E-2
Reactive Organic Gases Tons/Yr:	3.9390000000000001E-2

BAKERSFIELD (Continued) **S101628179**

Carbon Monoxide Emissions Tons/Yr:	0
NOX - Oxides of Nitrogen Tons/Yr:	0
SOX - Oxides of Sulphur Tons/Yr:	0
Particulate Matter Tons/Yr:	0
Part. Matter 10 Micrometers and Smllr Tons/Yr:	0

Name:	CA DEPT OF TRANSPORTATION
Address:	1200 OLIVE DR
City,State,Zip:	BAKERSFIELD, CA 93308
Year:	2011
County Code:	15
Air Basin:	SJV
Facility ID:	1271
Air District Name:	SJU
SIC Code:	9199
Air District Name:	SAN JOAQUIN VALLEY UNIFIED APCD
Community Health Air Pollution Info System:	Not reported
Consolidated Emission Reporting Rule:	Not reported
Total Organic Hydrocarbon Gases Tons/Yr:	0.038581820417
Reactive Organic Gases Tons/Yr:	0.038390807421
Carbon Monoxide Emissions Tons/Yr:	0
NOX - Oxides of Nitrogen Tons/Yr:	0
SOX - Oxides of Sulphur Tons/Yr:	0
Particulate Matter Tons/Yr:	0
Part. Matter 10 Micrometers and Smllr Tons/Yr:	0

Name:	CA DEPT OF TRANSPORTATION
Address:	1200 OLIVE DR
City,State,Zip:	BAKERSFIELD, CA 93308
Year:	2012
County Code:	15
Air Basin:	SJV
Facility ID:	1271
Air District Name:	SJU
SIC Code:	9199
Air District Name:	SAN JOAQUIN VALLEY UNIFIED APCD
Community Health Air Pollution Info System:	Not reported
Consolidated Emission Reporting Rule:	Not reported
Total Organic Hydrocarbon Gases Tons/Yr:	0.038926218059
Reactive Organic Gases Tons/Yr:	0.0387335
Carbon Monoxide Emissions Tons/Yr:	0
NOX - Oxides of Nitrogen Tons/Yr:	0
SOX - Oxides of Sulphur Tons/Yr:	0
Particulate Matter Tons/Yr:	0
Part. Matter 10 Micrometers and Smllr Tons/Yr:	0

Name:	CA DEPT OF TRANSPORTATION
Address:	1200 OLIVE DR
City,State,Zip:	BAKERSFIELD, CA 93308
Year:	2013
County Code:	15
Air Basin:	SJV
Facility ID:	1271
Air District Name:	SJU
SIC Code:	9199
Air District Name:	SAN JOAQUIN VALLEY UNIFIED APCD
Community Health Air Pollution Info System:	Not reported

BAKERSFIELD (Continued) **S101628179**

Consolidated Emission Reporting Rule:	Not reported
Total Organic Hydrocarbon Gases Tons/Yr:	0.24685556203
Reactive Organic Gases Tons/Yr:	0.06305
Carbon Monoxide Emissions Tons/Yr:	0.087193328
NOX - Oxides of Nitrogen Tons/Yr:	0.09394
SOX - Oxides of Sulphur Tons/Yr:	0.0001537
Particulate Matter Tons/Yr:	0.0044526379589
Part. Matter 10 Micrometers and Smllr Tons/Yr:	0.00438

Name:	CA DEPT OF TRANSPORTATION
Address:	1200 OLIVE DR
City,State,Zip:	BAKERSFIELD, CA 93308
Year:	2014
County Code:	15
Air Basin:	SJV
Facility ID:	1271
Air District Name:	SJU
SIC Code:	9199
Air District Name:	SAN JOAQUIN VALLEY APCD
Community Health Air Pollution Info System:	Not reported
Consolidated Emission Reporting Rule:	Not reported
Total Organic Hydrocarbon Gases Tons/Yr:	0.24644818742
Reactive Organic Gases Tons/Yr:	0.06306824454
Carbon Monoxide Emissions Tons/Yr:	0.087168259468
NOX - Oxides of Nitrogen Tons/Yr:	0.093977333436
SOX - Oxides of Sulphur Tons/Yr:	0.0001308247523
Particulate Matter Tons/Yr:	0.004452705043
Part. Matter 10 Micrometers and Smllr Tons/Yr:	0.0043799850726

Name:	CA DEPT OF TRANSPORTATION
Address:	1200 OLIVE DR
City,State,Zip:	BAKERSFIELD, CA 93308
Year:	2015
County Code:	15
Air Basin:	SJV
Facility ID:	1271
Air District Name:	SJU
SIC Code:	9199
Air District Name:	SAN JOAQUIN VALLEY APCD
Community Health Air Pollution Info System:	Not reported
Consolidated Emission Reporting Rule:	Not reported
Total Organic Hydrocarbon Gases Tons/Yr:	0.24685556203
Reactive Organic Gases Tons/Yr:	0.06305
Carbon Monoxide Emissions Tons/Yr:	0.087193328
NOX - Oxides of Nitrogen Tons/Yr:	0.09394
SOX - Oxides of Sulphur Tons/Yr:	0.0001308
Particulate Matter Tons/Yr:	0.0044526379589
Part. Matter 10 Micrometers and Smllr Tons/Yr:	0.00438

Name:	CA DEPT OF TRANSPORTATION
Address:	1200 OLIVE DR
City,State,Zip:	BAKERSFIELD, CA 93308
Year:	2016
County Code:	15
Air Basin:	SJV
Facility ID:	1271
Air District Name:	SJU

BAKERSFIELD (Continued) **S101628179**

SIC Code:	9199
Air District Name:	SAN JOAQUIN VALLEY APCD
Community Health Air Pollution Info System:	Not reported
Consolidated Emission Reporting Rule:	Not reported
Total Organic Hydrocarbon Gases Tons/Yr:	0.24685556203
Reactive Organic Gases Tons/Yr:	0.06305
Carbon Monoxide Emissions Tons/Yr:	0.087193328
NOX - Oxides of Nitrogen Tons/Yr:	0.09394
SOX - Oxides of Sulphur Tons/Yr:	0.0001308
Particulate Matter Tons/Yr:	0.0044526379589
Part. Matter 10 Micrometers and Smllr Tons/Yr:	0.00438

Name:	CA DEPT OF TRANSPORTATION
Address:	1200 OLIVE DR
City,State,Zip:	BAKERSFIELD, CA 93308
Year:	2017
County Code:	15
Air Basin:	SJV
Facility ID:	1271
Air District Name:	SJU
SIC Code:	9199
Air District Name:	SAN JOAQUIN VALLEY APCD
Community Health Air Pollution Info System:	Not reported
Consolidated Emission Reporting Rule:	Not reported
Total Organic Hydrocarbon Gases Tons/Yr:	0.23936556203
Reactive Organic Gases Tons/Yr:	0.05556
Carbon Monoxide Emissions Tons/Yr:	0.087193328
NOX - Oxides of Nitrogen Tons/Yr:	0.09394
SOX - Oxides of Sulphur Tons/Yr:	0.0001308
Particulate Matter Tons/Yr:	0.0044526379589
Part. Matter 10 Micrometers and Smllr Tons/Yr:	0.00438

Name:	CA DEPT OF TRANSPORTATION
Address:	1200 OLIVE DR
City,State,Zip:	BAKERSFIELD, CA 93308
Year:	2018
County Code:	15
Air Basin:	SJV
Facility ID:	1271
Air District Name:	SJU
SIC Code:	9199
Air District Name:	SAN JOAQUIN VALLEY APCD
Community Health Air Pollution Info System:	Not reported
Consolidated Emission Reporting Rule:	Not reported
Total Organic Hydrocarbon Gases Tons/Yr:	0.05437094659
Reactive Organic Gases Tons/Yr:	0.03021
Carbon Monoxide Emissions Tons/Yr:	0.009556
NOX - Oxides of Nitrogen Tons/Yr:	0.003608
SOX - Oxides of Sulphur Tons/Yr:	1.066e-005
Particulate Matter Tons/Yr:	0.00033430583501
Part. Matter 10 Micrometers and Smllr Tons/Yr:	0.0003323

Name:	CA DEPT OF TRANSPORTATION
Address:	1200 OLIVE DR
City,State,Zip:	BAKERSFIELD, CA 93308
Year:	2019
County Code:	15

BAKERSFIELD (Continued) **S101628179**

Air Basin:	SJV
Facility ID:	1271
Air District Name:	SJU
SIC Code:	9199
Air District Name:	SAN JOAQUIN VALLEY APCD
Community Health Air Pollution Info System:	Not reported
Consolidated Emission Reporting Rule:	Not reported
Total Organic Hydrocarbon Gases Tons/Yr:	0.13071294341
Reactive Organic Gases Tons/Yr:	0.0447905
Carbon Monoxide Emissions Tons/Yr:	0.031875476
NOX - Oxides of Nitrogen Tons/Yr:	0.003012
SOX - Oxides of Sulphur Tons/Yr:	3.0568e-005
Particulate Matter Tons/Yr:	0.00091227364185
Part. Matter 10 Micrometers and Smllr Tons/Yr:	0.0009068

CERS:

Name:	CA DEPT OF TRANSPORTATION
Address:	1200 OLIVE DR
City,State,Zip:	BAKERSFIELD, CA 93308
Site ID:	456384
CERS ID:	110054226422
CERS Description:	US EPA Air Emission Inventory System (EIS)

109
NE
1/2-1
0.702 mi.
3705 ft.

Relative:
Higher

Actual:
448 ft.

CLEAN HARBORS INDUSTRIAL SERVICES INC **ENVIROSTOR** **U003991995**
1400 NORRIS RD **LUST** **N/A**
BAKERSFIELD, CA 93308 **Cortese**
HAZNET
CERS
HWTS

ENVIROSTOR:

Name:	SIERRA PROCESS SYSTEMS
Address:	1400 NORRIS ROAD
City,State,Zip:	OILDALE, CA 93308
Facility ID:	60001770
Status:	Inactive - Needs Evaluation
Status Date:	08/21/2012
Site Code:	n/a
Site Type:	Evaluation
Site Type Detailed:	Evaluation
Acres:	0.01
NPL:	NO
Regulatory Agencies:	SMBRP
Lead Agency:	SMBRP
Program Manager:	Not reported
Supervisor:	Kevin Shaddy
Division Branch:	Cleanup San Joaquin
Assembly:	32
Senate:	16
Special Program:	EPA - PASI
Restricted Use:	NO
Site Mgmt Req:	NONE SPECIFIED
Funding:	EPA Grant
Latitude:	35.42029
Longitude:	-119.0498
APN:	NONE SPECIFIED
Past Use:	NONE SPECIFIED

CLEAN HARBORS INDUSTRIAL SERVICES INC (Continued) **U003991995**

Potential COC: NONE SPECIFIED
Confirmed COC: NONE SPECIFIED
Potential Description: NONE SPECIFIED
Alias Name: n/a
Alias Type: Project Code (Site Code)
Alias Name: 60001770
Alias Type: Envirostor ID Number

Completed Info:
Completed Area Name: PROJECT WIDE
Completed Sub Area Name: Not reported
Completed Document Type: PA/SI Site Screening
Completed Date: 08/20/2013
Comments: Not reported

Future Area Name: Not reported
Future Sub Area Name: Not reported
Future Document Type: Not reported
Future Due Date: Not reported
Schedule Area Name: Not reported
Schedule Sub Area Name: Not reported
Schedule Document Type: Not reported
Schedule Due Date: Not reported
Schedule Revised Date: Not reported

LUST REG 5:
Name: CAL CUT YARD
Address: 1400 NORRIS RD
City: BAKERSFIELD
Region: 5
Status: Case Closed
Case Number: 5T15000068
Case Type: Soil only
Substance: GASOLINE
Staff Initials: JDW
Lead Agency: Local
Program: LUST
MTBE Code: N/A

CORTESE:
Name: CAL CUT YARD
Address: 1400 NORRIS RD
City,State,Zip: BAKERSFIELD, CA 93308
Region: CORTESE
Envirostor Id: Not reported
Global ID: T0602900068
Site/Facility Type: LUST CLEANUP SITE
Cleanup Status: COMPLETED - CASE CLOSED
Status Date: Not reported
Site Code: Not reported
Latitude: Not reported
Longitude: Not reported
Owner: Not reported
Enf Type: Not reported
Swat R: Not reported
Flag: active
Order No: Not reported

CLEAN HARBORS INDUSTRIAL SERVICES INC (Continued) **U003991995**

Waste Discharge System No:	Not reported
Effective Date:	Not reported
Region 2:	Not reported
WID Id:	Not reported
Solid Waste Id No:	Not reported
Waste Management Uit Name:	Not reported
File Name:	Active Open

HAZNET:

Name:	CLEAN HARBORS INDUSTRIAL SERVICES INC
Address:	1400 NORRIS RD
Address 2:	Not reported
City,State,Zip:	BAKERSFIELD, CA 93380
Contact:	BRITA LANCASTER
Telephone:	6616156560
Mailing Name:	Not reported
Mailing Address:	PO BOX 80116
Year:	2019
Gepaid:	CAL000404851
TSD EPA ID:	CA0000084517
CA Waste Code:	134 - Aqueous solution with total organic residues less than 10 percent
Disposal Method:	H141 - Storage, Bulking, And/Or Transfer Off Site--No Treatment/Reovery (H010-H129) Or (H131-H135)
Tons:	0.16800
Year:	2015
Gepaid:	CAL000404851
TSD EPA ID:	CAT080013352
CA Waste Code:	133 - Aqueous solution with total organic residues 10 percent or more
Disposal Method:	H039 - Other Recovery Of Reclamation For Reuse Including Acid Regeneration, Organics Recovery Ect
Tons:	0.22935
Year:	2015
Gepaid:	CAL000404851
TSD EPA ID:	CAT080013352
CA Waste Code:	291 - Latex waste
Disposal Method:	H039 - Other Recovery Of Reclamation For Reuse Including Acid Regeneration, Organics Recovery Ect
Tons:	0.4587
Year:	2015
Gepaid:	CAL000404851
TSD EPA ID:	CAT080013352
CA Waste Code:	214 - Unspecified solvent mixture
Disposal Method:	H061 - Fuel Blending Prior To Energy Recovery At Another Site
Tons:	0.198
Year:	2015
Gepaid:	CAL000404851
TSD EPA ID:	CAT080013352
CA Waste Code:	214 - Unspecified solvent mixture
Disposal Method:	-
Tons:	Not reported

CLEAN HARBORS INDUSTRIAL SERVICES INC (Continued) **U003991995**

Year: 2015
Gepaid: CAL000404851
TSD EPA ID: CAT080013352
CA Waste Code: 133 - Aqueous solution with total organic residues 10 percent or more
Disposal Method: H061 - Fuel Blending Prior To Energy Recovery At Another Site
Tons: 0.22935

Year: 2015
Gepaid: CAL000404851
TSD EPA ID: CAL000282598
CA Waste Code: 352 - Other organic solids
Disposal Method: H141 - Storage, Bulking, And/Or Transfer Off Site--No Treatment/Reovery (H010-H129) Or (H131-H135)
Tons: 0.075

Year: 2015
Gepaid: CAL000404851
TSD EPA ID: CAL000282598
CA Waste Code: 221 - Waste oil and mixed oil
Disposal Method: H141 - Storage, Bulking, And/Or Transfer Off Site--No Treatment/Reovery (H010-H129) Or (H131-H135)
Tons: 1.045

Year: 2015
Gepaid: CAL000404851
TSD EPA ID: CAD980675276
CA Waste Code: 331 - Off-specification, aged or surplus organics
Disposal Method: H132 - Landfill Or Surface Impoundment That Will Be Closed As Landfill(To Include On-Site Treatment And/Or Stabilization)
Tons: 67.424

Year: 2015
Gepaid: CAL000404851
TSD EPA ID: CAD028409019
CA Waste Code: 181 - Other inorganic solid waste
Disposal Method: H141 - Storage, Bulking, And/Or Transfer Off Site--No Treatment/Reovery (H010-H129) Or (H131-H135)
Tons: 2.5625

Click this hyperlink while viewing on your computer to access
4 additional CA HAZNET: record(s) in the EDR Site Report.

Additional Info:
Year: 2015
Gen EPA ID: CAL000404851

Shipment Date: 20150908
Creation Date: 11/4/2015 22:15:36
Receipt Date: 20150908
Manifest ID: 014671409JJK
Trans EPA ID: CAL000268462
Trans Name: CSI - COLES ENVIRONMENTAL
Trans 2 EPA ID: Not reported
Trans 2 Name: Not reported
TSDF EPA ID: CAL000282598
Trans Name: BTI (BAKERSFIELD TRANSFER INC)

CLEAN HARBORS INDUSTRIAL SERVICES INC (Continued) **U003991995**

TSDF Alt EPA ID:	Not reported
TSDF Alt Name:	Not reported
Waste Code Description:	352 - Other organic solids
RCRA Code:	Not reported
Meth Code:	H141 - Storage, Bulking, And/Or Transfer Off Site--No Treatment/Reovery (H010-H129) Or (H131-H135)
Quantity Tons:	0.05
Waste Quantity:	100
Quantity Unit:	P
Additional Code 1:	Not reported
Additional Code 2:	Not reported
Additional Code 3:	Not reported
Additional Code 4:	Not reported
Additional Code 5:	Not reported
Shipment Date:	20150429
Creation Date:	7/6/2015 22:15:31
Receipt Date:	20150430
Manifest ID:	014314750JJK
Trans EPA ID:	CAL000268462
Trans Name:	CSI - COLES ENVIRONMENTAL
Trans 2 EPA ID:	Not reported
Trans 2 Name:	Not reported
TSDF EPA ID:	CAD028409019
Trans Name:	CROSBY & OVERTON
TSDF Alt EPA ID:	Not reported
TSDF Alt Name:	Not reported
Waste Code Description:	181 - Other inorganic solid waste Organics
RCRA Code:	Not reported
Meth Code:	H141 - Storage, Bulking, And/Or Transfer Off Site--No Treatment/Reovery (H010-H129) Or (H131-H135)
Quantity Tons:	2.5
Waste Quantity:	5000
Quantity Unit:	P
Additional Code 1:	Not reported
Additional Code 2:	Not reported
Additional Code 3:	Not reported
Additional Code 4:	Not reported
Additional Code 5:	Not reported
Shipment Date:	20150423
Creation Date:	7/6/2015 22:15:25
Receipt Date:	20150423
Manifest ID:	014314729JJK
Trans EPA ID:	CAL000268462
Trans Name:	CSI - COLES ENVIRONMENTAL
Trans 2 EPA ID:	Not reported
Trans 2 Name:	Not reported
TSDF EPA ID:	CAL000282598
Trans Name:	BTI (BAKERSFIELD TRANSFER INC)
TSDF Alt EPA ID:	Not reported
TSDF Alt Name:	Not reported
Waste Code Description:	222 - Oil/water separation sludge
RCRA Code:	Not reported
Meth Code:	H141 - Storage, Bulking, And/Or Transfer Off Site--No Treatment/Reovery (H010-H129) Or (H131-H135)
Quantity Tons:	1.7514

CLEAN HARBORS INDUSTRIAL SERVICES INC (Continued) **U003991995**

Waste Quantity:	420
Quantity Unit:	G
Additional Code 1:	Not reported
Additional Code 2:	Not reported
Additional Code 3:	Not reported
Additional Code 4:	Not reported
Additional Code 5:	Not reported
Shipment Date:	20150423
Creation Date:	7/6/2015 22:15:31
Receipt Date:	20150430
Manifest ID:	014314730JJK
Trans EPA ID:	CAL000268462
Trans Name:	CSI - COLES ENVIRONMENTAL
Trans 2 EPA ID:	Not reported
Trans 2 Name:	Not reported
TSDF EPA ID:	CAD028409019
Trans Name:	CROSBY & OVERTON
TSDF Alt EPA ID:	Not reported
TSDF Alt Name:	Not reported
Waste Code Description:	181 - Other inorganic solid waste Organics
RCRA Code:	Not reported
Meth Code:	H141 - Storage, Bulking, And/Or Transfer Off Site--No Treatment/Reovery (H010-H129) Or (H131-H135)
Quantity Tons:	0.0625
Waste Quantity:	125
Quantity Unit:	P
Additional Code 1:	Not reported
Additional Code 2:	Not reported
Additional Code 3:	Not reported
Additional Code 4:	Not reported
Additional Code 5:	Not reported
Shipment Date:	20150417
Creation Date:	8/21/2015 22:15:38
Receipt Date:	20150417
Manifest ID:	006969438FLE
Trans EPA ID:	MAD039322250
Trans Name:	CLEAN HARBORS ENVIRONMENTAL SERVICES INC
Trans 2 EPA ID:	Not reported
Trans 2 Name:	Not reported
TSDF EPA ID:	CAD980675276
Trans Name:	CLEAN HARBORS BUTTONWILLOW LLC
TSDF Alt EPA ID:	Not reported
TSDF Alt Name:	Not reported
Waste Code Description:	331 - Off-specification, aged, or surplus organics
RCRA Code:	Not reported
Meth Code:	H132 - Landfill Or Surface Impoundment That Will Be Closed As Landfill(To Include On-Site Treatment And/Or Stabilization)
Quantity Tons:	16.856
Waste Quantity:	20
Quantity Unit:	Y
Additional Code 1:	Not reported
Additional Code 2:	Not reported
Additional Code 3:	Not reported
Additional Code 4:	Not reported
Additional Code 5:	Not reported

CLEAN HARBORS INDUSTRIAL SERVICES INC (Continued) **U003991995**

Shipment Date:	20150417
Creation Date:	8/21/2015 22:15:38
Receipt Date:	20150417
Manifest ID:	006969437FLE
Trans EPA ID:	MAD039322250
Trans Name:	CLEAN HARBORS ENVIRONMENTAL SERVICES INC
Trans 2 EPA ID:	Not reported
Trans 2 Name:	Not reported
TSDF EPA ID:	CAD980675276
Trans Name:	CLEAN HARBORS BUTTONWILLOW LLC
TSDF Alt EPA ID:	Not reported
TSDF Alt Name:	Not reported
Waste Code Description:	331 - Off-specification, aged, or surplus organics
RCRA Code:	Not reported
Meth Code:	H132 - Landfill Or Surface Impoundment That Will Be Closed As Landfill(To Include On-Site Treatment And/Or Stabilization)
Quantity Tons:	16.856
Waste Quantity:	20
Quantity Unit:	Y
Additional Code 1:	Not reported
Additional Code 2:	Not reported
Additional Code 3:	Not reported
Additional Code 4:	Not reported
Additional Code 5:	Not reported

Shipment Date:	20150416
Creation Date:	7/8/2015 22:15:19
Receipt Date:	20150417
Manifest ID:	014314709JJK
Trans EPA ID:	CAL000268462
Trans Name:	CSI - COLES ENVIRONMENTAL
Trans 2 EPA ID:	Not reported
Trans 2 Name:	Not reported
TSDF EPA ID:	CAT080013352
Trans Name:	DEMENNO / KERDOON
TSDF Alt EPA ID:	Not reported
TSDF Alt Name:	Not reported
Waste Code Description:	214 - Unspecified solvent mixture
RCRA Code:	D001
Meth Code:	H061 - Fuel Blending Prior To Energy Recovery At Another Site
Quantity Tons:	0.198
Waste Quantity:	55
Quantity Unit:	G
Additional Code 1:	Not reported
Additional Code 2:	Not reported
Additional Code 3:	Not reported
Additional Code 4:	Not reported
Additional Code 5:	Not reported

Shipment Date:	20150416
Creation Date:	7/8/2015 22:15:19
Receipt Date:	20150417
Manifest ID:	014314709JJK
Trans EPA ID:	CAL000268462
Trans Name:	CSI - COLES ENVIRONMENTAL
Trans 2 EPA ID:	Not reported
Trans 2 Name:	Not reported

CLEAN HARBORS INDUSTRIAL SERVICES INC (Continued) **U003991995**

TSDF EPA ID:	CAT080013352
Trans Name:	DEMENNO / KERDOON
TSDF Alt EPA ID:	Not reported
TSDF Alt Name:	Not reported
Waste Code Description:	291 - Latex waste
RCRA Code:	Not reported
Meth Code:	H039 - Other Recovery Of Reclamation For Reuse Including Acid Regeneration, Organics Recovery Ect
Quantity Tons:	0.22935
Waste Quantity:	55
Quantity Unit:	G
Additional Code 1:	Not reported
Additional Code 2:	Not reported
Additional Code 3:	Not reported
Additional Code 4:	Not reported
Additional Code 5:	Not reported
Shipment Date:	20150401
Creation Date:	7/6/2015 22:15:31
Receipt Date:	20150401
Manifest ID:	006969439FLE
Trans EPA ID:	MAD039322250
Trans Name:	CLEAN HARBORS ENVIRONMENTAL SERVICES INC
Trans 2 EPA ID:	Not reported
Trans 2 Name:	Not reported
TSDF EPA ID:	CAD980675276
Trans Name:	CLEAN HARBORS BUTTONWILLOW LLC
TSDF Alt EPA ID:	Not reported
TSDF Alt Name:	Not reported
Waste Code Description:	331 - Off-specification, aged, or surplus organics
RCRA Code:	Not reported
Meth Code:	H132 - Landfill Or Surface Impoundment That Will Be Closed As Landfill(To Include On-Site Treatment And/Or Stabilization)
Quantity Tons:	16.856
Waste Quantity:	20
Quantity Unit:	Y
Additional Code 1:	Not reported
Additional Code 2:	Not reported
Additional Code 3:	Not reported
Additional Code 4:	Not reported
Additional Code 5:	Not reported
Shipment Date:	20150401
Creation Date:	7/6/2015 22:15:31
Receipt Date:	20150401
Manifest ID:	006969440FLE
Trans EPA ID:	MAD039322250
Trans Name:	CLEAN HARBORS ENVIRONMENTAL SERVICES INC
Trans 2 EPA ID:	Not reported
Trans 2 Name:	Not reported
TSDF EPA ID:	CAD980675276
Trans Name:	CLEAN HARBORS BUTTONWILLOW LLC
TSDF Alt EPA ID:	Not reported
TSDF Alt Name:	Not reported
Waste Code Description:	331 - Off-specification, aged, or surplus organics
RCRA Code:	Not reported
Meth Code:	H132 - Landfill Or Surface Impoundment That Will Be Closed As

CLEAN HARBORS INDUSTRIAL SERVICES INC (Continued) **U003991995**

Landfill(To Include On-Site Treatment And/Or Stabilization)
Quantity Tons: 16.856
Waste Quantity: 20
Quantity Unit: Y
Additional Code 1: Not reported
Additional Code 2: Not reported
Additional Code 3: Not reported
Additional Code 4: Not reported
Additional Code 5: Not reported

CERS:
Name: CAL CUT YARD
Address: 1400 NORRIS RD
City,State,Zip: BAKERSFIELD, CA 93308
Site ID: 238172
CERS ID: T0602900068
CERS Description: Leaking Underground Storage Tank Cleanup Site

Affiliation:
Affiliation Type Desc: Regional Board Caseworker
Entity Name: JOHN WHITING - CENTRAL VALLEY RWQCB (REGION 5F)
Entity Title: Not reported
Affiliation Address: 1685 E STREET
Affiliation City: FRESNO
Affiliation State: CA
Affiliation Country: Not reported
Affiliation Zip: Not reported
Affiliation Phone: ,

Affiliation Type Desc: Local Agency Caseworker
Entity Name: JANIS LEHMAN - KERN COUNTY
Entity Title: Not reported
Affiliation Address: 2700 "M" STREET SUITE 300
Affiliation City: BAKERSFIELD
Affiliation State: CA
Affiliation Country: Not reported
Affiliation Zip: Not reported
Affiliation Phone: ,

HWTS:
Name: CLEAN HARBORS INDUSTRIAL SERVICES INC
Address: 1400 NORRIS RD
Address 2: Not reported
City,State,Zip: BAKERSFIELD, CA 93308
EPA ID: CAL000404851
Inactive Date: 08/01/2015
Create Date: 03/05/2015
Last Act Date: 08/28/2015
Mailing Name: Not reported
Mailing Address: PO BOX 80116
Mailing Address 2: Not reported
Mailing City,State,Zip: BAKERSFIELD, CA 93380
Owner Name: CLEAN HARBORS INDUSTRIAL SERVICES I
Owner Address: 42 LONGWATER DR
Owner Address 2: PO BOX 9149
Owner City,State,Zip: NORWELL, MA 02061

CLEAN HARBORS INDUSTRIAL SERVICES INC (Continued) **U003991995**

Contact Name: BRITA LANCASTER
Contact Address: PO BOX 80116
Contact Address 2: Not reported
City,State,Zip: BAKERSFIELD, CA 93380

NAICS:
EPA ID: CAL000404851
Create Date: 2015-03-05 09:12:35.087
NAICS Code: 336399
NAICS Description: All Other Motor Vehicle Parts Manufacturing
Issued EPA ID Date: 2015-03-05 09:12:35.08000
Inactive Date: 2015-08-01 00:00:00
Facility Name: CLEAN HARBORS INDUSTRIAL SERVICES INC
Facility Address: 1400 NORRIS RD
Facility Address 2: Not reported
Facility City: BAKERSFIELD
Facility County: Not reported
Facility State: CA
Facility Zip: 93308

Name: CLEAN HARBORS INDUSTRIAL SERVICES INC
Address: 1400 NORRIS RD
Address 2: Not reported
City,State,Zip: BAKERSFIELD, CA 93308
EPA ID: CAL000409055
Inactive Date: 08/31/2015
Create Date: 08/06/2015
Last Act Date: 09/01/2015
Mailing Name: Not reported
Mailing Address: PO BOX 80116
Mailing Address 2: Not reported
Mailing City,State,Zip: BAKERSFIELD, CA 93380
Owner Name: CLEAN HARBORS
Owner Address: 42 LONGWATER DR
Owner Address 2: Not reported
Owner City,State,Zip: NORWELL, MA 02061
Contact Name: BRITA LANCASTER
Contact Address: PO BOX 80116
Contact Address 2: Not reported
City,State,Zip: BAKERSFIELD, CA 93380

NAICS:
EPA ID: CAL000409055
Create Date: 2015-08-06 14:56:07.517
NAICS Code: 336399
NAICS Description: All Other Motor Vehicle Parts Manufacturing
Issued EPA ID Date: 2015-08-06 14:56:07.51300
Inactive Date: 2015-08-31 00:00:00
Facility Name: CLEAN HARBORS INDUSTRIAL SERVICES INC
Facility Address: 1400 NORRIS RD
Facility Address 2: Not reported
Facility City: BAKERSFIELD
Facility County: Not reported
Facility State: CA
Facility Zip: 93308

110 ESE 1/2-1 0.702 mi. 3706 ft.

RAIN FOR RENT
3404 STATE STREET
OILDALE, CA 93308

ENVIROSTOR **S112165816**
N/A

Relative: Lower

Actual: 429 ft.

ENVIROSTOR:

Name:	RAIN FOR RENT
Address:	3404 STATE STREET
City,State,Zip:	OILDALE, CA 93308
Facility ID:	60001771
Status:	Inactive - Needs Evaluation
Status Date:	08/21/2012
Site Code:	n/a
Site Type:	Evaluation
Site Type Detailed:	Evaluation
Acres:	0.01
NPL:	NO
Regulatory Agencies:	SMBRP
Lead Agency:	SMBRP
Program Manager:	Not reported
Supervisor:	Kevin Shaddy
Division Branch:	Cleanup San Joaquin
Assembly:	32
Senate:	16
Special Program:	EPA - PASI
Restricted Use:	NO
Site Mgmt Req:	NONE SPECIFIED
Funding:	EPA Grant
Latitude:	35.40652
Longitude:	-119.0448
APN:	NONE SPECIFIED
Past Use:	NONE SPECIFIED
Potential COC:	NONE SPECIFIED
Confirmed COC:	NONE SPECIFIED
Potential Description:	NONE SPECIFIED
Alias Name:	n/a
Alias Type:	Project Code (Site Code)
Alias Name:	60001771
Alias Type:	Envirostor ID Number

Completed Info:

Completed Area Name:	PROJECT WIDE
Completed Sub Area Name:	Not reported
Completed Document Type:	PA/SI Site Screening
Completed Date:	08/20/2013
Comments:	Not reported
Future Area Name:	Not reported
Future Sub Area Name:	Not reported
Future Document Type:	Not reported
Future Due Date:	Not reported
Schedule Area Name:	Not reported
Schedule Sub Area Name:	Not reported
Schedule Document Type:	Not reported
Schedule Due Date:	Not reported
Schedule Revised Date:	Not reported

Count: 1 records.

ORPHAN SUMMARY

City	EDR ID	Site Name	Site Address	Zip	Database(s)
BAKERSFIELD	S126983166	CLIFF RALEY PRIVATE LANDFILL	EAST OF STATE ROAD 65, SW OF J	93308	SWF/LF

GOVERNMENT RECORDS SEARCHED / DATA CURRENCY TRACKING

To maintain currency of the following federal and state databases, EDR contacts the appropriate governmental agency on a monthly or quarterly basis, as required.

Number of Days to Update: Provides confirmation that EDR is reporting records that have been updated within 90 days from the date the government agency made the information available to the public.

STANDARD ENVIRONMENTAL RECORDS

Lists of Federal NPL (Superfund) sites

NPL: National Priority List

National Priorities List (Superfund). The NPL is a subset of CERCLIS and identifies over 1,200 sites for priority cleanup under the Superfund Program. NPL sites may encompass relatively large areas. As such, EDR provides polygon coverage for over 1,000 NPL site boundaries produced by EPA's Environmental Photographic Interpretation Center (EPIC) and regional EPA offices.

Date of Government Version: 01/25/2022
Date Data Arrived at EDR: 02/03/2022
Date Made Active in Reports: 02/22/2022
Number of Days to Update: 19

Source: EPA
Telephone: N/A
Last EDR Contact: 03/02/2022
Next Scheduled EDR Contact: 04/11/2022
Data Release Frequency: Quarterly

NPL Site Boundaries

Sources:

EPA's Environmental Photographic Interpretation Center (EPIC)
Telephone: 202-564-7333

EPA Region 1
Telephone 617-918-1143

EPA Region 6
Telephone: 214-655-6659

EPA Region 3
Telephone 215-814-5418

EPA Region 7
Telephone: 913-551-7247

EPA Region 4
Telephone 404-562-8033

EPA Region 8
Telephone: 303-312-6774

EPA Region 5
Telephone 312-886-6686

EPA Region 9
Telephone: 415-947-4246

EPA Region 10
Telephone 206-553-8665

Proposed NPL: Proposed National Priority List Sites

A site that has been proposed for listing on the National Priorities List through the issuance of a proposed rule in the Federal Register. EPA then accepts public comments on the site, responds to the comments, and places on the NPL those sites that continue to meet the requirements for listing.

Date of Government Version: 01/25/2022
Date Data Arrived at EDR: 02/03/2022
Date Made Active in Reports: 02/22/2022
Number of Days to Update: 19

Source: EPA
Telephone: N/A
Last EDR Contact: 03/02/2022
Next Scheduled EDR Contact: 04/11/2022
Data Release Frequency: Quarterly

NPL LIENS: Federal Superfund Liens

Federal Superfund Liens. Under the authority granted the USEPA by CERCLA of 1980, the USEPA has the authority to file liens against real property in order to recover remedial action expenditures or when the property owner received notification of potential liability. USEPA compiles a listing of filed notices of Superfund Liens.

Date of Government Version: 10/15/1991
Date Data Arrived at EDR: 02/02/1994
Date Made Active in Reports: 03/30/1994
Number of Days to Update: 56

Source: EPA
Telephone: 202-564-4267
Last EDR Contact: 08/15/2011
Next Scheduled EDR Contact: 11/28/2011
Data Release Frequency: No Update Planned

Lists of Federal Delisted NPL sites

Delisted NPL: National Priority List Deletions

The National Oil and Hazardous Substances Pollution Contingency Plan (NCP) establishes the criteria that the EPA uses to delete sites from the NPL. In accordance with 40 CFR 300.425.(e), sites may be deleted from the NPL where no further response is appropriate.

Date of Government Version: 01/25/2022
Date Data Arrived at EDR: 02/03/2022
Date Made Active in Reports: 02/22/2022
Number of Days to Update: 19

Source: EPA
Telephone: N/A
Last EDR Contact: 03/02/2022
Next Scheduled EDR Contact: 04/11/2022
Data Release Frequency: Quarterly

Lists of Federal sites subject to CERCLA removals and CERCLA orders

FEDERAL FACILITY: Federal Facility Site Information listing

A listing of National Priority List (NPL) and Base Realignment and Closure (BRAC) sites found in the Comprehensive Environmental Response, Compensation and Liability Information System (CERCLIS) Database where EPA Federal Facilities Restoration and Reuse Office is involved in cleanup activities.

Date of Government Version: 05/25/2021
Date Data Arrived at EDR: 06/24/2021
Date Made Active in Reports: 09/20/2021
Number of Days to Update: 88

Source: Environmental Protection Agency
Telephone: 703-603-8704
Last EDR Contact: 12/29/2021
Next Scheduled EDR Contact: 04/11/2022
Data Release Frequency: Varies

SEMS: Superfund Enterprise Management System

SEMS (Superfund Enterprise Management System) tracks hazardous waste sites, potentially hazardous waste sites, and remedial activities performed in support of EPA's Superfund Program across the United States. The list was formerly know as CERCLIS, renamed to SEMS by the EPA in 2015. The list contains data on potentially hazardous waste sites that have been reported to the USEPA by states, municipalities, private companies and private persons, pursuant to Section 103 of the Comprehensive Environmental Response, Compensation, and Liability Act (CERCLA). This dataset also contains sites which are either proposed to or on the National Priorities List (NPL) and the sites which are in the screening and assessment phase for possible inclusion on the NPL.

Date of Government Version: 01/25/2022
Date Data Arrived at EDR: 02/03/2022
Date Made Active in Reports: 02/22/2022
Number of Days to Update: 19

Source: EPA
Telephone: 800-424-9346
Last EDR Contact: 03/02/2022
Next Scheduled EDR Contact: 04/25/2022
Data Release Frequency: Quarterly

Lists of Federal CERCLA sites with NFRAP

SEMS-ARCHIVE: Superfund Enterprise Management System Archive

SEMS-ARCHIVE (Superfund Enterprise Management System Archive) tracks sites that have no further interest under the Federal Superfund Program based on available information. The list was formerly known as the CERCLIS-NFRAP, renamed to SEMS ARCHIVE by the EPA in 2015. EPA may perform a minimal level of assessment work at a site while it is archived if site conditions change and/or new information becomes available. Archived sites have been removed and archived from the inventory of SEMS sites. Archived status indicates that, to the best of EPA's knowledge, assessment at a site has been completed and that EPA has determined no further steps will be taken to list the site on the National Priorities List (NPL), unless information indicates this decision was not appropriate or other considerations require a recommendation for listing at a later time. The decision does not necessarily mean that there is no hazard associated with a given site; it only means that. based upon available information, the location is not judged to be potential NPL site.

Date of Government Version: 01/25/2022
Date Data Arrived at EDR: 02/03/2022
Date Made Active in Reports: 02/22/2022
Number of Days to Update: 19

Source: EPA
Telephone: 800-424-9346
Last EDR Contact: 03/02/2022
Next Scheduled EDR Contact: 04/25/2022
Data Release Frequency: Quarterly

Lists of Federal RCRA facilities undergoing Corrective Action

CORRACTS: Corrective Action Report

CORRACTS identifies hazardous waste handlers with RCRA corrective action activity.

Date of Government Version: 02/28/2022
Date Data Arrived at EDR: 03/02/2022
Date Made Active in Reports: 03/17/2022
Number of Days to Update: 15

Source: EPA
Telephone: 800-424-9346
Last EDR Contact: 03/02/2022
Next Scheduled EDR Contact: 04/04/2022
Data Release Frequency: Quarterly

Lists of Federal RCRA TSD facilities

RCRA-TSDF: RCRA - Treatment, Storage and Disposal

RCRAInfo is EPA's comprehensive information system, providing access to data supporting the Resource Conservation and Recovery Act (RCRA) of 1976 and the Hazardous and Solid Waste Amendments (HSWA) of 1984. The database includes selective information on sites which generate, transport, store, treat and/or dispose of hazardous waste as defined by the Resource Conservation and Recovery Act (RCRA). Transporters are individuals or entities that move hazardous waste from the generator offsite to a facility that can recycle, treat, store, or dispose of the waste. TSDFs treat, store, or dispose of the waste.

Date of Government Version: 02/28/2022
Date Data Arrived at EDR: 03/02/2022
Date Made Active in Reports: 03/17/2022
Number of Days to Update: 15

Source: Environmental Protection Agency
Telephone: (415) 495-8895
Last EDR Contact: 03/02/2022
Next Scheduled EDR Contact: 04/04/2022
Data Release Frequency: Quarterly

Lists of Federal RCRA generators

RCRA-LQG: RCRA - Large Quantity Generators

RCRAInfo is EPA's comprehensive information system, providing access to data supporting the Resource Conservation and Recovery Act (RCRA) of 1976 and the Hazardous and Solid Waste Amendments (HSWA) of 1984. The database includes selective information on sites which generate, transport, store, treat and/or dispose of hazardous waste as defined by the Resource Conservation and Recovery Act (RCRA). Large quantity generators (LQGs) generate over 1,000 kilograms (kg) of hazardous waste, or over 1 kg of acutely hazardous waste per month.

Date of Government Version: 02/28/2022
Date Data Arrived at EDR: 03/02/2022
Date Made Active in Reports: 03/17/2022
Number of Days to Update: 15

Source: Environmental Protection Agency
Telephone: (415) 495-8895
Last EDR Contact: 03/02/2022
Next Scheduled EDR Contact: 04/04/2022
Data Release Frequency: Quarterly

RCRA-SQG: RCRA - Small Quantity Generators

RCRAInfo is EPA's comprehensive information system, providing access to data supporting the Resource Conservation and Recovery Act (RCRA) of 1976 and the Hazardous and Solid Waste Amendments (HSWA) of 1984. The database includes selective information on sites which generate, transport, store, treat and/or dispose of hazardous waste as defined by the Resource Conservation and Recovery Act (RCRA). Small quantity generators (SQGs) generate between 100 kg and 1,000 kg of hazardous waste per month.

Date of Government Version: 02/28/2022
Date Data Arrived at EDR: 03/02/2022
Date Made Active in Reports: 03/17/2022
Number of Days to Update: 15

Source: Environmental Protection Agency
Telephone: (415) 495-8895
Last EDR Contact: 03/02/2022
Next Scheduled EDR Contact: 04/04/2022
Data Release Frequency: Quarterly

RCRA-VSQG: RCRA - Very Small Quantity Generators (Formerly Conditionally Exempt Small Quantity Generators)

RCRAInfo is EPA's comprehensive information system, providing access to data supporting the Resource Conservation and Recovery Act (RCRA) of 1976 and the Hazardous and Solid Waste Amendments (HSWA) of 1984. The database includes selective information on sites which generate, transport, store, treat and/or dispose of hazardous waste as defined by the Resource Conservation and Recovery Act (RCRA). Very small quantity generators (VSQGs) generate less than 100 kg of hazardous waste, or less than 1 kg of acutely hazardous waste per month.

Date of Government Version: 02/28/2022
Date Data Arrived at EDR: 03/02/2022
Date Made Active in Reports: 03/17/2022
Number of Days to Update: 15

Source: Environmental Protection Agency
Telephone: (415) 495-8895
Last EDR Contact: 03/02/2022
Next Scheduled EDR Contact: 04/04/2022
Data Release Frequency: Quarterly

Federal institutional controls / engineering controls registries

LUCIS: Land Use Control Information System

LUCIS contains records of land use control information pertaining to the former Navy Base Realignment and Closure properties.

Date of Government Version: 11/15/2021
Date Data Arrived at EDR: 11/16/2021
Date Made Active in Reports: 02/08/2022
Number of Days to Update: 84

Source: Department of the Navy
Telephone: 843-820-7326
Last EDR Contact: 02/07/2022
Next Scheduled EDR Contact: 05/23/2022
Data Release Frequency: Varies

US ENG CONTROLS: Engineering Controls Sites List

A listing of sites with engineering controls in place. Engineering controls include various forms of caps, building foundations, liners, and treatment methods to create pathway elimination for regulated substances to enter environmental media or effect human health.

Date of Government Version: 11/19/2021
Date Data Arrived at EDR: 11/19/2021
Date Made Active in Reports: 02/14/2022
Number of Days to Update: 87

Source: Environmental Protection Agency
Telephone: 703-603-0695
Last EDR Contact: 02/23/2022
Next Scheduled EDR Contact: 06/06/2022
Data Release Frequency: Varies

US INST CONTROLS: Institutional Controls Sites List

A listing of sites with institutional controls in place. Institutional controls include administrative measures, such as groundwater use restrictions, construction restrictions, property use restrictions, and post remediation care requirements intended to prevent exposure to contaminants remaining on site. Deed restrictions are generally required as part of the institutional controls.

Date of Government Version: 11/19/2021
Date Data Arrived at EDR: 11/19/2021
Date Made Active in Reports: 02/14/2022
Number of Days to Update: 87

Source: Environmental Protection Agency
Telephone: 703-603-0695
Last EDR Contact: 02/23/2022
Next Scheduled EDR Contact: 06/06/2022
Data Release Frequency: Varies

Federal ERNS list

ERNS: Emergency Response Notification System

Emergency Response Notification System. ERNS records and stores information on reported releases of oil and hazardous substances.

Date of Government Version: 12/31/2021
Date Data Arrived at EDR: 03/01/2022
Date Made Active in Reports: 03/10/2022
Number of Days to Update: 9

Source: National Response Center, United States Coast Guard
Telephone: 202-267-2180
Last EDR Contact: 03/01/2022
Next Scheduled EDR Contact: 04/04/2022
Data Release Frequency: Quarterly

Lists of state- and tribal (Superfund) equivalent sites

RESPONSE: State Response Sites

Identifies confirmed release sites where DTSC is involved in remediation, either in a lead or oversight capacity. These confirmed release sites are generally high-priority and high potential risk.

Date of Government Version: 10/25/2021
Date Data Arrived at EDR: 10/26/2021
Date Made Active in Reports: 01/14/2022
Number of Days to Update: 80

Source: Department of Toxic Substances Control
Telephone: 916-323-3400
Last EDR Contact: 01/25/2022
Next Scheduled EDR Contact: 05/09/2022
Data Release Frequency: Quarterly

Lists of state- and tribal hazardous waste facilities

ENVIROSTOR: EnviroStor Database

The Department of Toxic Substances Control's (DTSC's) Site Mitigation and Brownfields Reuse Program's (SMBRP's) EnviroStor database identifes sites that have known contamination or sites for which there may be reasons to investigate further. The database includes the following site types: Federal Superfund sites (National Priorities List (NPL)); State Response, including Military Facilities and State Superfund; Voluntary Cleanup; and School sites. EnviroStor provides similar information to the information that was available in CalSites, and provides additional site information, including, but not limited to, identification of formerly-contaminated properties that have been released for reuse, properties where environmental deed restrictions have been recorded to prevent inappropriate land uses, and risk characterization information that is used to assess potential impacts to public health and the environment at contaminated sites.

Date of Government Version: 10/25/2021
Date Data Arrived at EDR: 10/26/2021
Date Made Active in Reports: 01/14/2022
Number of Days to Update: 80

Source: Department of Toxic Substances Control
Telephone: 916-323-3400
Last EDR Contact: 01/25/2022
Next Scheduled EDR Contact: 05/09/2022
Data Release Frequency: Quarterly

Lists of state and tribal landfills and solid waste disposal facilities

SWF/LF (SWIS): Solid Waste Information System

Active, Closed and Inactive Landfills. SWF/LF records typically contain an inve ntory of solid waste disposal facilities or landfills. These may be active or i nactive facilities or open dumps that failed to meet RCRA Section 4004 criteria for solid waste landfills or disposal sites.

Date of Government Version: 11/08/2021
Date Data Arrived at EDR: 11/09/2021
Date Made Active in Reports: 01/28/2022
Number of Days to Update: 80

Source: Department of Resources Recycling and Recovery
Telephone: 916-341-6320
Last EDR Contact: 02/08/2022
Next Scheduled EDR Contact: 05/23/2022
Data Release Frequency: Quarterly

Lists of state and tribal leaking storage tanks

LUST REG 4: Underground Storage Tank Leak List

Los Angeles, Ventura counties. For more current information, please refer to the State Water Resources Control Board's LUST database.

Date of Government Version: 09/07/2004
Date Data Arrived at EDR: 09/07/2004
Date Made Active in Reports: 10/12/2004
Number of Days to Update: 35

Source: California Regional Water Quality Control Board Los Angeles Region (4)
Telephone: 213-576-6710
Last EDR Contact: 09/06/2011
Next Scheduled EDR Contact: 12/19/2011
Data Release Frequency: No Update Planned

LUST REG 6L: Leaking Underground Storage Tank Case Listing

For more current information, please refer to the State Water Resources Control Board's LUST database.

Date of Government Version: 09/09/2003
Date Data Arrived at EDR: 09/10/2003
Date Made Active in Reports: 10/07/2003
Number of Days to Update: 27

Source: California Regional Water Quality Control Board Lahontan Region (6)
Telephone: 530-542-5572
Last EDR Contact: 09/12/2011
Next Scheduled EDR Contact: 12/26/2011
Data Release Frequency: No Update Planned

LUST: Leaking Underground Fuel Tank Report (GEOTRACKER)

Leaking Underground Storage Tank (LUST) Sites included in GeoTracker. GeoTracker is the Water Boards data management system for sites that impact, or have the potential to impact, water quality in California, with emphasis on groundwater.

Date of Government Version: 12/06/2021
Date Data Arrived at EDR: 12/07/2021
Date Made Active in Reports: 02/23/2022
Number of Days to Update: 78

Source: State Water Resources Control Board
Telephone: see region list
Last EDR Contact: 03/08/2022
Next Scheduled EDR Contact: 06/20/2022
Data Release Frequency: Quarterly

LUST REG 6V: Leaking Underground Storage Tank Case Listing

Leaking Underground Storage Tank locations. Inyo, Kern, Los Angeles, Mono, San Bernardino counties.

Date of Government Version: 06/07/2005
Date Data Arrived at EDR: 06/07/2005
Date Made Active in Reports: 06/29/2005
Number of Days to Update: 22

Source: California Regional Water Quality Control Board Victorville Branch Office (6)
Telephone: 760-241-7365
Last EDR Contact: 09/12/2011
Next Scheduled EDR Contact: 12/26/2011
Data Release Frequency: No Update Planned

LUST REG 1: Active Toxic Site Investigation

Del Norte, Humboldt, Lake, Mendocino, Modoc, Siskiyou, Sonoma, Trinity counties. For more current information, please refer to the State Water Resources Control Board's LUST database.

Date of Government Version: 02/01/2001
Date Data Arrived at EDR: 02/28/2001
Date Made Active in Reports: 03/29/2001
Number of Days to Update: 29

Source: California Regional Water Quality Control Board North Coast (1)
Telephone: 707-570-3769
Last EDR Contact: 08/01/2011
Next Scheduled EDR Contact: 11/14/2011
Data Release Frequency: No Update Planned

LUST REG 5: Leaking Underground Storage Tank Database

Leaking Underground Storage Tank locations. Alameda, Alpine, Amador, Butte, Colusa, Contra Costa, Calveras, El Dorado, Fresno, Glenn, Kern, Kings, Lake, Lassen, Madera, Mariposa, Merced, Modoc, Napa, Nevada, Placer, Plumas, Sacramento, San Joaquin, Shasta, Solano, Stanislaus, Sutter, Tehama, Tulare, Tuolumne, Yolo, Yuba counties.

Date of Government Version: 07/01/2008
Date Data Arrived at EDR: 07/22/2008
Date Made Active in Reports: 07/31/2008
Number of Days to Update: 9

Source: California Regional Water Quality Control Board Central Valley Region (5)
Telephone: 916-464-4834
Last EDR Contact: 07/01/2011
Next Scheduled EDR Contact: 10/17/2011
Data Release Frequency: No Update Planned

LUST REG 7: Leaking Underground Storage Tank Case Listing
Leaking Underground Storage Tank locations. Imperial, Riverside, San Diego, Santa Barbara counties.

Date of Government Version: 02/26/2004
Date Data Arrived at EDR: 02/26/2004
Date Made Active in Reports: 03/24/2004
Number of Days to Update: 27

Source: California Regional Water Quality Control Board Colorado River Basin Region (7)
Telephone: 760-776-8943
Last EDR Contact: 08/01/2011
Next Scheduled EDR Contact: 11/14/2011
Data Release Frequency: No Update Planned

LUST REG 8: Leaking Underground Storage Tanks
California Regional Water Quality Control Board Santa Ana Region (8). For more current information, please refer to the State Water Resources Control Board's LUST database.

Date of Government Version: 02/14/2005
Date Data Arrived at EDR: 02/15/2005
Date Made Active in Reports: 03/28/2005
Number of Days to Update: 41

Source: California Regional Water Quality Control Board Santa Ana Region (8)
Telephone: 909-782-4496
Last EDR Contact: 08/15/2011
Next Scheduled EDR Contact: 11/28/2011
Data Release Frequency: No Update Planned

LUST REG 3: Leaking Underground Storage Tank Database
Leaking Underground Storage Tank locations. Monterey, San Benito, San Luis Obispo, Santa Barbara, Santa Cruz counties.

Date of Government Version: 05/19/2003
Date Data Arrived at EDR: 05/19/2003
Date Made Active in Reports: 06/02/2003
Number of Days to Update: 14

Source: California Regional Water Quality Control Board Central Coast Region (3)
Telephone: 805-542-4786
Last EDR Contact: 07/18/2011
Next Scheduled EDR Contact: 10/31/2011
Data Release Frequency: No Update Planned

LUST REG 2: Fuel Leak List
Leaking Underground Storage Tank locations. Alameda, Contra Costa, Marin, Napa, San Francisco, San Mateo, Santa Clara, Solano, Sonoma counties.

Date of Government Version: 09/30/2004
Date Data Arrived at EDR: 10/20/2004
Date Made Active in Reports: 11/19/2004
Number of Days to Update: 30

Source: California Regional Water Quality Control Board San Francisco Bay Region (2)
Telephone: 510-622-2433
Last EDR Contact: 09/19/2011
Next Scheduled EDR Contact: 01/02/2012
Data Release Frequency: No Update Planned

LUST REG 9: Leaking Underground Storage Tank Report
Orange, Riverside, San Diego counties. For more current information, please refer to the State Water Resources Control Board's LUST database.

Date of Government Version: 03/01/2001
Date Data Arrived at EDR: 04/23/2001
Date Made Active in Reports: 05/21/2001
Number of Days to Update: 28

Source: California Regional Water Quality Control Board San Diego Region (9)
Telephone: 858-637-5595
Last EDR Contact: 09/26/2011
Next Scheduled EDR Contact: 01/09/2012
Data Release Frequency: No Update Planned

INDIAN LUST R4: Leaking Underground Storage Tanks on Indian Land
LUSTs on Indian land in Florida, Mississippi and North Carolina.

Date of Government Version: 05/28/2021
Date Data Arrived at EDR: 06/22/2021
Date Made Active in Reports: 09/20/2021
Number of Days to Update: 90

Source: EPA Region 4
Telephone: 404-562-8677
Last EDR Contact: 01/18/2022
Next Scheduled EDR Contact: 05/02/2022
Data Release Frequency: Varies

INDIAN LUST R7: Leaking Underground Storage Tanks on Indian Land
LUSTs on Indian land in Iowa, Kansas, and Nebraska

Date of Government Version: 10/12/2021
Date Data Arrived at EDR: 11/15/2021
Date Made Active in Reports: 02/08/2022
Number of Days to Update: 85

Source: EPA Region 7
Telephone: 913-551-7003
Last EDR Contact: 01/18/2022
Next Scheduled EDR Contact: 05/02/2022
Data Release Frequency: Varies

INDIAN LUST R1: Leaking Underground Storage Tanks on Indian Land
A listing of leaking underground storage tank locations on Indian Land.

Date of Government Version: 04/28/2021
Date Data Arrived at EDR: 06/11/2021
Date Made Active in Reports: 09/07/2021
Number of Days to Update: 88

Source: EPA Region 1
Telephone: 617-918-1313
Last EDR Contact: 01/18/2022
Next Scheduled EDR Contact: 05/02/2022
Data Release Frequency: Varies

INDIAN LUST R9: Leaking Underground Storage Tanks on Indian Land
LUSTs on Indian land in Arizona, California, New Mexico and Nevada

Date of Government Version: 10/12/2021
Date Data Arrived at EDR: 11/15/2021
Date Made Active in Reports: 02/08/2022
Number of Days to Update: 85

Source: Environmental Protection Agency
Telephone: 415-972-3372
Last EDR Contact: 01/18/2022
Next Scheduled EDR Contact: 05/02/2022
Data Release Frequency: Varies

INDIAN LUST R8: Leaking Underground Storage Tanks on Indian Land
LUSTs on Indian land in Colorado, Montana, North Dakota, South Dakota, Utah and Wyoming.

Date of Government Version: 10/12/2021
Date Data Arrived at EDR: 11/15/2021
Date Made Active in Reports: 02/08/2022
Number of Days to Update: 85

Source: EPA Region 8
Telephone: 303-312-6271
Last EDR Contact: 01/18/2022
Next Scheduled EDR Contact: 05/02/2022
Data Release Frequency: Varies

INDIAN LUST R6: Leaking Underground Storage Tanks on Indian Land
LUSTs on Indian land in New Mexico and Oklahoma.

Date of Government Version: 10/12/2021
Date Data Arrived at EDR: 11/15/2021
Date Made Active in Reports: 02/08/2022
Number of Days to Update: 85

Source: EPA Region 6
Telephone: 214-665-6597
Last EDR Contact: 01/18/2022
Next Scheduled EDR Contact: 05/02/2022
Data Release Frequency: Varies

INDIAN LUST R5: Leaking Underground Storage Tanks on Indian Land
Leaking underground storage tanks located on Indian Land in Michigan, Minnesota and Wisconsin.

Date of Government Version: 10/12/2021
Date Data Arrived at EDR: 11/15/2021
Date Made Active in Reports: 02/08/2022
Number of Days to Update: 85

Source: EPA, Region 5
Telephone: 312-886-7439
Last EDR Contact: 01/18/2022
Next Scheduled EDR Contact: 05/02/2022
Data Release Frequency: Varies

INDIAN LUST R10: Leaking Underground Storage Tanks on Indian Land
LUSTs on Indian land in Alaska, Idaho, Oregon and Washington.

Date of Government Version: 10/12/2021
Date Data Arrived at EDR: 11/15/2021
Date Made Active in Reports: 02/08/2022
Number of Days to Update: 85

Source: EPA Region 10
Telephone: 206-553-2857
Last EDR Contact: 01/18/2022
Next Scheduled EDR Contact: 05/02/2022
Data Release Frequency: Varies

CPS-SLIC: Statewide SLIC Cases (GEOTRACKER)

Cleanup Program Sites (CPS; also known as Site Cleanups [SC] and formerly known as Spills, Leaks, Investigations, and Cleanups [SLIC] sites) included in GeoTracker. GeoTracker is the Water Boards data management system for sites that impact, or have the potential to impact, water quality in California, with emphasis on groundwater.

Date of Government Version: 12/06/2021
Date Data Arrived at EDR: 12/07/2021
Date Made Active in Reports: 02/23/2022
Number of Days to Update: 78

Source: State Water Resources Control Board
Telephone: 866-480-1028
Last EDR Contact: 03/08/2022
Next Scheduled EDR Contact: 06/20/2022
Data Release Frequency: Varies

SLIC REG 1: Active Toxic Site Investigations

The SLIC (Spills, Leaks, Investigations and Cleanup) program is designed to protect and restore water quality from spills, leaks, and similar discharges.

Date of Government Version: 04/03/2003
Date Data Arrived at EDR: 04/07/2003
Date Made Active in Reports: 04/25/2003
Number of Days to Update: 18

Source: California Regional Water Quality Control Board, North Coast Region (1)
Telephone: 707-576-2220
Last EDR Contact: 08/01/2011
Next Scheduled EDR Contact: 11/14/2011
Data Release Frequency: No Update Planned

SLIC REG 2: Spills, Leaks, Investigation & Cleanup Cost Recovery Listing

The SLIC (Spills, Leaks, Investigations and Cleanup) program is designed to protect and restore water quality from spills, leaks, and similar discharges.

Date of Government Version: 09/30/2004
Date Data Arrived at EDR: 10/20/2004
Date Made Active in Reports: 11/19/2004
Number of Days to Update: 30

Source: Regional Water Quality Control Board San Francisco Bay Region (2)
Telephone: 510-286-0457
Last EDR Contact: 09/19/2011
Next Scheduled EDR Contact: 01/02/2012
Data Release Frequency: No Update Planned

SLIC REG 3: Spills, Leaks, Investigation & Cleanup Cost Recovery Listing

The SLIC (Spills, Leaks, Investigations and Cleanup) program is designed to protect and restore water quality from spills, leaks, and similar discharges.

Date of Government Version: 05/18/2006
Date Data Arrived at EDR: 05/18/2006
Date Made Active in Reports: 06/15/2006
Number of Days to Update: 28

Source: California Regional Water Quality Control Board Central Coast Region (3)
Telephone: 805-549-3147
Last EDR Contact: 07/18/2011
Next Scheduled EDR Contact: 10/31/2011
Data Release Frequency: No Update Planned

SLIC REG 4: Spills, Leaks, Investigation & Cleanup Cost Recovery Listing

The SLIC (Spills, Leaks, Investigations and Cleanup) program is designed to protect and restore water quality from spills, leaks, and similar discharges.

Date of Government Version: 11/17/2004
Date Data Arrived at EDR: 11/18/2004
Date Made Active in Reports: 01/04/2005
Number of Days to Update: 47

Source: Region Water Quality Control Board Los Angeles Region (4)
Telephone: 213-576-6600
Last EDR Contact: 07/01/2011
Next Scheduled EDR Contact: 10/17/2011
Data Release Frequency: No Update Planned

SLIC REG 5: Spills, Leaks, Investigation & Cleanup Cost Recovery Listing

The SLIC (Spills, Leaks, Investigations and Cleanup) program is designed to protect and restore water quality from spills, leaks, and similar discharges.

Date of Government Version: 04/01/2005
Date Data Arrived at EDR: 04/05/2005
Date Made Active in Reports: 04/21/2005
Number of Days to Update: 16

Source: Regional Water Quality Control Board Central Valley Region (5)
Telephone: 916-464-3291
Last EDR Contact: 09/12/2011
Next Scheduled EDR Contact: 12/26/2011
Data Release Frequency: No Update Planned

SLIC REG 6V: Spills, Leaks, Investigation & Cleanup Cost Recovery Listing
The SLIC (Spills, Leaks, Investigations and Cleanup) program is designed to protect and restore water quality from spills, leaks, and similar discharges.

Date of Government Version: 05/24/2005
Date Data Arrived at EDR: 05/25/2005
Date Made Active in Reports: 06/16/2005
Number of Days to Update: 22

Source: Regional Water Quality Control Board, Victorville Branch
Telephone: 619-241-6583
Last EDR Contact: 08/15/2011
Next Scheduled EDR Contact: 11/28/2011
Data Release Frequency: No Update Planned

SLIC REG 6L: SLIC Sites
The SLIC (Spills, Leaks, Investigations and Cleanup) program is designed to protect and restore water quality from spills, leaks, and similar discharges.

Date of Government Version: 09/07/2004
Date Data Arrived at EDR: 09/07/2004
Date Made Active in Reports: 10/12/2004
Number of Days to Update: 35

Source: California Regional Water Quality Control Board, Lahontan Region
Telephone: 530-542-5574
Last EDR Contact: 08/15/2011
Next Scheduled EDR Contact: 11/28/2011
Data Release Frequency: No Update Planned

SLIC REG 7: SLIC List
The SLIC (Spills, Leaks, Investigations and Cleanup) program is designed to protect and restore water quality from spills, leaks, and similar discharges.

Date of Government Version: 11/24/2004
Date Data Arrived at EDR: 11/29/2004
Date Made Active in Reports: 01/04/2005
Number of Days to Update: 36

Source: California Regional Quality Control Board, Colorado River Basin Region
Telephone: 760-346-7491
Last EDR Contact: 08/01/2011
Next Scheduled EDR Contact: 11/14/2011
Data Release Frequency: No Update Planned

SLIC REG 8: Spills, Leaks, Investigation & Cleanup Cost Recovery Listing
The SLIC (Spills, Leaks, Investigations and Cleanup) program is designed to protect and restore water quality from spills, leaks, and similar discharges.

Date of Government Version: 04/03/2008
Date Data Arrived at EDR: 04/03/2008
Date Made Active in Reports: 04/14/2008
Number of Days to Update: 11

Source: California Region Water Quality Control Board Santa Ana Region (8)
Telephone: 951-782-3298
Last EDR Contact: 09/12/2011
Next Scheduled EDR Contact: 12/26/2011
Data Release Frequency: No Update Planned

SLIC REG 9: Spills, Leaks, Investigation & Cleanup Cost Recovery Listing
The SLIC (Spills, Leaks, Investigations and Cleanup) program is designed to protect and restore water quality from spills, leaks, and similar discharges.

Date of Government Version: 09/10/2007
Date Data Arrived at EDR: 09/11/2007
Date Made Active in Reports: 09/28/2007
Number of Days to Update: 17

Source: California Regional Water Quality Control Board San Diego Region (9)
Telephone: 858-467-2980
Last EDR Contact: 08/08/2011
Next Scheduled EDR Contact: 11/21/2011
Data Release Frequency: No Update Planned

Lists of state and tribal registered storage tanks

FEMA UST: Underground Storage Tank Listing
A listing of all FEMA owned underground storage tanks.

Date of Government Version: 10/14/2021
Date Data Arrived at EDR: 11/05/2021
Date Made Active in Reports: 02/01/2022
Number of Days to Update: 88

Source: FEMA
Telephone: 202-646-5797
Last EDR Contact: 02/07/2022
Next Scheduled EDR Contact: 04/18/2022
Data Release Frequency: Varies

GOVERNMENT RECORDS SEARCHED / DATA CURRENCY TRACKING

UST: Active UST Facilities
Active UST facilities gathered from the local regulatory agencies

Date of Government Version: 12/06/2021
Date Data Arrived at EDR: 12/07/2021
Date Made Active in Reports: 02/23/2022
Number of Days to Update: 78
Source: SWRCB
Telephone: 916-341-5851
Last EDR Contact: 03/08/2022
Next Scheduled EDR Contact: 06/20/2022
Data Release Frequency: Semi-Annually

UST CLOSURE: Proposed Closure of Underground Storage Tank (UST) Cases
UST cases that are being considered for closure by either the State Water Resources Control Board or the Executive Director have been posted for a 60-day public comment period. UST Case Closures being proposed for consideration by the State Water Resources Control Board. These are primarily UST cases that meet closure criteria under the decisional framework in State Water Board Resolution No. 92-49 and other Board orders. UST Case Closures proposed for consideration by the Executive Director pursuant to State Water Board Resolution No. 2012-0061. These are cases that meet the criteria of the Low-Threat UST Case Closure Policy. UST Case Closure Review Denials and Approved Orders.

Date of Government Version: 12/01/2021
Date Data Arrived at EDR: 12/07/2021
Date Made Active in Reports: 03/02/2022
Number of Days to Update: 85
Source: State Water Resources Control Board
Telephone: 916-327-7844
Last EDR Contact: 03/08/2022
Next Scheduled EDR Contact: 06/20/2022
Data Release Frequency: Varies

MILITARY UST SITES: Military UST Sites (GEOTRACKER)
Military ust sites

Date of Government Version: 12/06/2021
Date Data Arrived at EDR: 12/07/2021
Date Made Active in Reports: 02/23/2022
Number of Days to Update: 78
Source: State Water Resources Control Board
Telephone: 866-480-1028
Last EDR Contact: 03/08/2022
Next Scheduled EDR Contact: 06/20/2022
Data Release Frequency: Varies

AST: Aboveground Petroleum Storage Tank Facilities
A listing of aboveground storage tank petroleum storage tank locations.

Date of Government Version: 07/06/2016
Date Data Arrived at EDR: 07/12/2016
Date Made Active in Reports: 09/19/2016
Number of Days to Update: 69
Source: California Environmental Protection Agency
Telephone: 916-327-5092
Last EDR Contact: 03/10/2022
Next Scheduled EDR Contact: 06/27/2022
Data Release Frequency: Varies

INDIAN UST R4: Underground Storage Tanks on Indian Land
The Indian Underground Storage Tank (UST) database provides information about underground storage tanks on Indian land in EPA Region 4 (Alabama, Florida, Georgia, Kentucky, Mississippi, North Carolina, South Carolina, Tennessee and Tribal Nations)

Date of Government Version: 05/28/2021
Date Data Arrived at EDR: 06/22/2021
Date Made Active in Reports: 09/20/2021
Number of Days to Update: 90
Source: EPA Region 4
Telephone: 404-562-9424
Last EDR Contact: 01/18/2022
Next Scheduled EDR Contact: 05/02/2022
Data Release Frequency: Varies

INDIAN UST R6: Underground Storage Tanks on Indian Land
The Indian Underground Storage Tank (UST) database provides information about underground storage tanks on Indian land in EPA Region 6 (Louisiana, Arkansas, Oklahoma, New Mexico, Texas and 65 Tribes).

Date of Government Version: 10/12/2021
Date Data Arrived at EDR: 11/15/2021
Date Made Active in Reports: 02/08/2022
Number of Days to Update: 85
Source: EPA Region 6
Telephone: 214-665-7591
Last EDR Contact: 01/18/2022
Next Scheduled EDR Contact: 05/02/2022
Data Release Frequency: Varies

INDIAN UST R5: Underground Storage Tanks on Indian Land

The Indian Underground Storage Tank (UST) database provides information about underground storage tanks on Indian land in EPA Region 5 (Michigan, Minnesota and Wisconsin and Tribal Nations).

Date of Government Version: 04/06/2021
Date Data Arrived at EDR: 06/11/2021
Date Made Active in Reports: 09/07/2021
Number of Days to Update: 88

Source: EPA Region 5
Telephone: 312-886-6136
Last EDR Contact: 02/09/2022
Next Scheduled EDR Contact: 05/02/2022
Data Release Frequency: Varies

INDIAN UST R10: Underground Storage Tanks on Indian Land

The Indian Underground Storage Tank (UST) database provides information about underground storage tanks on Indian land in EPA Region 10 (Alaska, Idaho, Oregon, Washington, and Tribal Nations).

Date of Government Version: 10/12/2021
Date Data Arrived at EDR: 11/15/2021
Date Made Active in Reports: 02/08/2022
Number of Days to Update: 85

Source: EPA Region 10
Telephone: 206-553-2857
Last EDR Contact: 01/18/2022
Next Scheduled EDR Contact: 05/02/2022
Data Release Frequency: Varies

INDIAN UST R7: Underground Storage Tanks on Indian Land

The Indian Underground Storage Tank (UST) database provides information about underground storage tanks on Indian land in EPA Region 7 (Iowa, Kansas, Missouri, Nebraska, and 9 Tribal Nations).

Date of Government Version: 10/12/2021
Date Data Arrived at EDR: 11/15/2021
Date Made Active in Reports: 02/08/2022
Number of Days to Update: 85

Source: EPA Region 7
Telephone: 913-551-7003
Last EDR Contact: 01/18/2022
Next Scheduled EDR Contact: 05/02/2022
Data Release Frequency: Varies

INDIAN UST R8: Underground Storage Tanks on Indian Land

The Indian Underground Storage Tank (UST) database provides information about underground storage tanks on Indian land in EPA Region 8 (Colorado, Montana, North Dakota, South Dakota, Utah, Wyoming and 27 Tribal Nations).

Date of Government Version: 10/12/2021
Date Data Arrived at EDR: 11/15/2021
Date Made Active in Reports: 02/08/2022
Number of Days to Update: 85

Source: EPA Region 8
Telephone: 303-312-6137
Last EDR Contact: 01/18/2022
Next Scheduled EDR Contact: 05/02/2022
Data Release Frequency: Varies

INDIAN UST R9: Underground Storage Tanks on Indian Land

The Indian Underground Storage Tank (UST) database provides information about underground storage tanks on Indian land in EPA Region 9 (Arizona, California, Hawaii, Nevada, the Pacific Islands, and Tribal Nations).

Date of Government Version: 10/12/2021
Date Data Arrived at EDR: 11/15/2021
Date Made Active in Reports: 02/08/2022
Number of Days to Update: 85

Source: EPA Region 9
Telephone: 415-972-3368
Last EDR Contact: 01/18/2022
Next Scheduled EDR Contact: 05/02/2022
Data Release Frequency: Varies

INDIAN UST R1: Underground Storage Tanks on Indian Land

The Indian Underground Storage Tank (UST) database provides information about underground storage tanks on Indian land in EPA Region 1 (Connecticut, Maine, Massachusetts, New Hampshire, Rhode Island, Vermont and ten Tribal Nations).

Date of Government Version: 10/14/2021
Date Data Arrived at EDR: 11/15/2021
Date Made Active in Reports: 02/08/2022
Number of Days to Update: 85

Source: EPA, Region 1
Telephone: 617-918-1313
Last EDR Contact: 01/18/2022
Next Scheduled EDR Contact: 05/02/2022
Data Release Frequency: Varies

Lists of state and tribal voluntary cleanup sites

INDIAN VCP R1: Voluntary Cleanup Priority Listing
A listing of voluntary cleanup priority sites located on Indian Land located in Region 1.

Date of Government Version: 07/27/2015
Date Data Arrived at EDR: 09/29/2015
Date Made Active in Reports: 02/18/2016
Number of Days to Update: 142

Source: EPA, Region 1
Telephone: 617-918-1102
Last EDR Contact: 03/16/2022
Next Scheduled EDR Contact: 07/04/2022
Data Release Frequency: Varies

INDIAN VCP R7: Voluntary Cleanup Priority Lisitng
A listing of voluntary cleanup priority sites located on Indian Land located in Region 7.

Date of Government Version: 03/20/2008
Date Data Arrived at EDR: 04/22/2008
Date Made Active in Reports: 05/19/2008
Number of Days to Update: 27

Source: EPA, Region 7
Telephone: 913-551-7365
Last EDR Contact: 07/08/2021
Next Scheduled EDR Contact: 07/20/2009
Data Release Frequency: Varies

VCP: Voluntary Cleanup Program Properties
Contains low threat level properties with either confirmed or unconfirmed releases and the project proponents have request that DTSC oversee investigation and/or cleanup activities and have agreed to provide coverage for DTSC's costs.

Date of Government Version: 10/25/2021
Date Data Arrived at EDR: 10/26/2021
Date Made Active in Reports: 01/14/2022
Number of Days to Update: 80

Source: Department of Toxic Substances Control
Telephone: 916-323-3400
Last EDR Contact: 01/25/2022
Next Scheduled EDR Contact: 05/09/2022
Data Release Frequency: Quarterly

Lists of state and tribal brownfield sites

BROWNFIELDS: Considered Brownfieds Sites Listing
A listing of sites the SWRCB considers to be Brownfields since these are sites have come to them through the MOA Process.

Date of Government Version: 12/15/2021
Date Data Arrived at EDR: 12/16/2021
Date Made Active in Reports: 03/03/2022
Number of Days to Update: 77

Source: State Water Resources Control Board
Telephone: 916-323-7905
Last EDR Contact: 03/21/2022
Next Scheduled EDR Contact: 07/04/2022
Data Release Frequency: Quarterly

ADDITIONAL ENVIRONMENTAL RECORDS

Local Brownfield lists

US BROWNFIELDS: A Listing of Brownfields Sites
Brownfields are real property, the expansion, redevelopment, or reuse of which may be complicated by the presence or potential presence of a hazardous substance, pollutant, or contaminant. Cleaning up and reinvesting in these properties takes development pressures off of undeveloped, open land, and both improves and protects the environment. Assessment, Cleanup and Redevelopment Exchange System (ACRES) stores information reported by EPA Brownfields grant recipients on brownfields properties assessed or cleaned up with grant funding as well as information on Targeted Brownfields Assessments performed by EPA Regions. A listing of ACRES Brownfield sites is obtained from Cleanups in My Community. Cleanups in My Community provides information on Brownfields properties for which information is reported back to EPA, as well as areas served by Brownfields grant programs.

Date of Government Version: 02/23/2022
Date Data Arrived at EDR: 03/10/2022
Date Made Active in Reports: 03/10/2022
Number of Days to Update: 0

Source: Environmental Protection Agency
Telephone: 202-566-2777
Last EDR Contact: 03/15/2022
Next Scheduled EDR Contact: 06/27/2022
Data Release Frequency: Semi-Annually

Local Lists of Landfill / Solid Waste Disposal Sites

WMUDS/SWAT: Waste Management Unit Database

Waste Management Unit Database System. WMUDS is used by the State Water Resources Control Board staff and the Regional Water Quality Control Boards for program tracking and inventory of waste management units. WMUDS is composed of the following databases: Facility Information, Scheduled Inspections Information, Waste Management Unit Information, SWAT Program Information, SWAT Report Summary Information, SWAT Report Summary Data, Chapter 15 (formerly Subchapter 15) Information, Chapter 15 Monitoring Parameters, TPCA Program Information, RCRA Program Information, Closure Information, and Interested Parties Information.

Date of Government Version: 04/01/2000
Date Data Arrived at EDR: 04/10/2000
Date Made Active in Reports: 05/10/2000
Number of Days to Update: 30

Source: State Water Resources Control Board
Telephone: 916-227-4448
Last EDR Contact: 01/24/2022
Next Scheduled EDR Contact: 05/09/2022
Data Release Frequency: No Update Planned

SWRCY: Recycler Database

A listing of recycling facilities in California.

Date of Government Version: 12/06/2021
Date Data Arrived at EDR: 12/07/2021
Date Made Active in Reports: 02/23/2022
Number of Days to Update: 78

Source: Department of Conservation
Telephone: 916-323-3836
Last EDR Contact: 03/08/2022
Next Scheduled EDR Contact: 06/20/2022
Data Release Frequency: Quarterly

HAULERS: Registered Waste Tire Haulers Listing

A listing of registered waste tire haulers.

Date of Government Version: 09/14/2021
Date Data Arrived at EDR: 11/11/2021
Date Made Active in Reports: 11/23/2021
Number of Days to Update: 12

Source: Integrated Waste Management Board
Telephone: 916-341-6422
Last EDR Contact: 02/17/2022
Next Scheduled EDR Contact: 05/23/2022
Data Release Frequency: Varies

INDIAN ODI: Report on the Status of Open Dumps on Indian Lands

Location of open dumps on Indian land.

Date of Government Version: 12/31/1998
Date Data Arrived at EDR: 12/03/2007
Date Made Active in Reports: 01/24/2008
Number of Days to Update: 52

Source: Environmental Protection Agency
Telephone: 703-308-8245
Last EDR Contact: 01/24/2022
Next Scheduled EDR Contact: 05/09/2022
Data Release Frequency: Varies

DEBRIS REGION 9: Torres Martinez Reservation Illegal Dump Site Locations

A listing of illegal dump sites location on the Torres Martinez Indian Reservation located in eastern Riverside County and northern Imperial County, California.

Date of Government Version: 01/12/2009
Date Data Arrived at EDR: 05/07/2009
Date Made Active in Reports: 09/21/2009
Number of Days to Update: 137

Source: EPA, Region 9
Telephone: 415-947-4219
Last EDR Contact: 01/13/2022
Next Scheduled EDR Contact: 05/02/2022
Data Release Frequency: No Update Planned

ODI: Open Dump Inventory

An open dump is defined as a disposal facility that does not comply with one or more of the Part 257 or Part 258 Subtitle D Criteria.

Date of Government Version: 06/30/1985
Date Data Arrived at EDR: 08/09/2004
Date Made Active in Reports: 09/17/2004
Number of Days to Update: 39

Source: Environmental Protection Agency
Telephone: 800-424-9346
Last EDR Contact: 06/09/2004
Next Scheduled EDR Contact: N/A
Data Release Frequency: No Update Planned

IHS OPEN DUMPS: Open Dumps on Indian Land

A listing of all open dumps located on Indian Land in the United States.

Date of Government Version: 04/01/2014
Date Data Arrived at EDR: 08/06/2014
Date Made Active in Reports: 01/29/2015
Number of Days to Update: 176

Source: Department of Health & Human Serivces, Indian Health Service
Telephone: 301-443-1452
Last EDR Contact: 01/28/2022
Next Scheduled EDR Contact: 05/09/2022
Data Release Frequency: Varies

Local Lists of Hazardous waste / Contaminated Sites

US HIST CDL: National Clandestine Laboratory Register

A listing of clandestine drug lab locations that have been removed from the DEAs National Clandestine Laboratory Register.

Date of Government Version: 11/16/2021
Date Data Arrived at EDR: 11/18/2021
Date Made Active in Reports: 02/08/2022
Number of Days to Update: 82

Source: Drug Enforcement Administration
Telephone: 202-307-1000
Last EDR Contact: 02/23/2022
Next Scheduled EDR Contact: 06/06/2022
Data Release Frequency: No Update Planned

HIST CAL-SITES: Calsites Database

The Calsites database contains potential or confirmed hazardous substance release properties. In 1996, California EPA reevaluated and significantly reduced the number of sites in the Calsites database. No longer updated by the state agency. It has been replaced by ENVIROSTOR.

Date of Government Version: 08/08/2005
Date Data Arrived at EDR: 08/03/2006
Date Made Active in Reports: 08/24/2006
Number of Days to Update: 21

Source: Department of Toxic Substance Control
Telephone: 916-323-3400
Last EDR Contact: 02/23/2009
Next Scheduled EDR Contact: 05/25/2009
Data Release Frequency: No Update Planned

SCH: School Property Evaluation Program

This category contains proposed and existing school sites that are being evaluated by DTSC for possible hazardous materials contamination. In some cases, these properties may be listed in the CalSites category depending on the level of threat to public health and safety or the environment they pose.

Date of Government Version: 10/25/2021
Date Data Arrived at EDR: 10/26/2021
Date Made Active in Reports: 01/14/2022
Number of Days to Update: 80

Source: Department of Toxic Substances Control
Telephone: 916-323-3400
Last EDR Contact: 01/25/2022
Next Scheduled EDR Contact: 05/09/2022
Data Release Frequency: Quarterly

CDL: Clandestine Drug Labs

A listing of drug lab locations. Listing of a location in this database does not indicate that any illegal drug lab materials were or were not present there, and does not constitute a determination that the location either requires or does not require additional cleanup work.

Date of Government Version: 12/31/2019
Date Data Arrived at EDR: 01/20/2021
Date Made Active in Reports: 04/08/2021
Number of Days to Update: 78

Source: Department of Toxic Substances Control
Telephone: 916-255-6504
Last EDR Contact: 01/13/2022
Next Scheduled EDR Contact: 04/18/2022
Data Release Frequency: Varies

TOXIC PITS: Toxic Pits Cleanup Act Sites

Toxic PITS Cleanup Act Sites. TOXIC PITS identifies sites suspected of containing hazardous substances where cleanup has not yet been completed.

Date of Government Version: 07/01/1995
Date Data Arrived at EDR: 08/30/1995
Date Made Active in Reports: 09/26/1995
Number of Days to Update: 27

Source: State Water Resources Control Board
Telephone: 916-227-4364
Last EDR Contact: 01/26/2009
Next Scheduled EDR Contact: 04/27/2009
Data Release Frequency: No Update Planned

CERS HAZ WASTE: CERS HAZ WASTE

List of sites in the California Environmental Protection Agency (CalEPA) Regulated Site Portal which fall under the Hazardous Chemical Management, Hazardous Waste Onsite Treatment, Household Hazardous Waste Collection, Hazardous Waste Generator, and RCRA LQ HW Generator programs.

Date of Government Version: 10/18/2021
Date Data Arrived at EDR: 10/19/2021
Date Made Active in Reports: 01/12/2022
Number of Days to Update: 85

Source: CalEPA
Telephone: 916-323-2514
Last EDR Contact: 01/19/2022
Next Scheduled EDR Contact: 05/02/2022
Data Release Frequency: Quarterly

US CDL: Clandestine Drug Labs

A listing of clandestine drug lab locations. The U.S. Department of Justice ("the Department") provides this web site as a public service. It contains addresses of some locations where law enforcement agencies reported they found chemicals or other items that indicated the presence of either clandestine drug laboratories or dumpsites. In most cases, the source of the entries is not the Department, and the Department has not verified the entry and does not guarantee its accuracy. Members of the public must verify the accuracy of all entries by, for example, contacting local law enforcement and local health departments.

Date of Government Version: 11/16/2021
Date Data Arrived at EDR: 11/18/2021
Date Made Active in Reports: 02/08/2022
Number of Days to Update: 82

Source: Drug Enforcement Administration
Telephone: 202-307-1000
Last EDR Contact: 02/23/2022
Next Scheduled EDR Contact: 06/06/2022
Data Release Frequency: Quarterly

PFAS: PFAS Contamination Site Location Listing

A listing of PFAS contaminated sites included in the GeoTracker database.

Date of Government Version: 12/06/2021
Date Data Arrived at EDR: 12/07/2021
Date Made Active in Reports: 02/23/2022
Number of Days to Update: 78

Source: State Water Resources Control Board
Telephone: 866-480-1028
Last EDR Contact: 03/08/2022
Next Scheduled EDR Contact: 06/20/2022
Data Release Frequency: Varies

AQUEOUS FOAM: Former Fire Training Facility Assessments Listing

Airports shown on this list are those believed to use Aqueous Film Forming Foam (AFFF), and certified by the Federal Aviation Administration (FAA) under Title 14, Code of Federal Regulations (CFR), Part 139 (14 CFR Part 139). This list was created by SWRCB using information available from the FAA. Location points shown are from the latitude and longitude listed on the FAA airport master record.

Date of Government Version: 02/20/2020
Date Data Arrived at EDR: 12/10/2021
Date Made Active in Reports: 02/25/2022
Number of Days to Update: 77

Source: State Water Resources Control Board
Telephone: 916-341-5455
Last EDR Contact: 03/11/2022
Next Scheduled EDR Contact: 06/20/2022
Data Release Frequency: Varies

Local Lists of Registered Storage Tanks

SWEEPS UST: SWEEPS UST Listing

Statewide Environmental Evaluation and Planning System. This underground storage tank listing was updated and maintained by a company contacted by the SWRCB in the early 1990's. The listing is no longer updated or maintained. The local agency is the contact for more information on a site on the SWEEPS list.

Date of Government Version: 06/01/1994
Date Data Arrived at EDR: 07/07/2005
Date Made Active in Reports: 08/11/2005
Number of Days to Update: 35

Source: State Water Resources Control Board
Telephone: N/A
Last EDR Contact: 06/03/2005
Next Scheduled EDR Contact: N/A
Data Release Frequency: No Update Planned

HIST UST: Hazardous Substance Storage Container Database

The Hazardous Substance Storage Container Database is a historical listing of UST sites. Refer to local/county source for current data.

Date of Government Version: 10/15/1990
Date Data Arrived at EDR: 01/25/1991
Date Made Active in Reports: 02/12/1991
Number of Days to Update: 18

Source: State Water Resources Control Board
Telephone: 916-341-5851
Last EDR Contact: 07/26/2001
Next Scheduled EDR Contact: N/A
Data Release Frequency: No Update Planned

SAN FRANCISCO AST: Aboveground Storage Tank Site Listing

Aboveground storage tank sites

Date of Government Version: 11/04/2021
Date Data Arrived at EDR: 11/05/2021
Date Made Active in Reports: 01/24/2022
Number of Days to Update: 80

Source: San Francisco County Department of Public Health
Telephone: 415-252-3896
Last EDR Contact: 01/28/2022
Next Scheduled EDR Contact: 05/16/2022
Data Release Frequency: Varies

CA FID UST: Facility Inventory Database

The Facility Inventory Database (FID) contains a historical listing of active and inactive underground storage tank locations from the State Water Resource Control Board. Refer to local/county source for current data.

Date of Government Version: 10/31/1994
Date Data Arrived at EDR: 09/05/1995
Date Made Active in Reports: 09/29/1995
Number of Days to Update: 24

Source: California Environmental Protection Agency
Telephone: 916-341-5851
Last EDR Contact: 12/28/1998
Next Scheduled EDR Contact: N/A
Data Release Frequency: No Update Planned

CERS TANKS: California Environmental Reporting System (CERS) Tanks

List of sites in the California Environmental Protection Agency (CalEPA) Regulated Site Portal which fall under the Aboveground Petroleum Storage and Underground Storage Tank regulatory programs.

Date of Government Version: 10/18/2021
Date Data Arrived at EDR: 10/19/2021
Date Made Active in Reports: 01/12/2022
Number of Days to Update: 85

Source: California Environmental Protection Agency
Telephone: 916-323-2514
Last EDR Contact: 01/19/2022
Next Scheduled EDR Contact: 05/02/2022
Data Release Frequency: Quarterly

Local Land Records

LIENS: Environmental Liens Listing

A listing of property locations with environmental liens for California where DTSC is a lien holder.

Date of Government Version: 02/24/2022
Date Data Arrived at EDR: 02/25/2022
Date Made Active in Reports: 03/09/2022
Number of Days to Update: 12

Source: Department of Toxic Substances Control
Telephone: 916-323-3400
Last EDR Contact: 02/24/2022
Next Scheduled EDR Contact: 06/13/2022
Data Release Frequency: Varies

LIENS 2: CERCLA Lien Information

A Federal CERCLA ('Superfund') lien can exist by operation of law at any site or property at which EPA has spent Superfund monies. These monies are spent to investigate and address releases and threatened releases of contamination. CERCLIS provides information as to the identity of these sites and properties.

Date of Government Version: 01/25/2022
Date Data Arrived at EDR: 02/03/2022
Date Made Active in Reports: 02/22/2022
Number of Days to Update: 19

Source: Environmental Protection Agency
Telephone: 202-564-6023
Last EDR Contact: 03/02/2022
Next Scheduled EDR Contact: 04/11/2022
Data Release Frequency: Semi-Annually

DEED: Deed Restriction Listing

Site Mitigation and Brownfields Reuse Program Facility Sites with Deed Restrictions & Hazardous Waste Management Program Facility Sites with Deed / Land Use Restriction. The DTSC Site Mitigation and Brownfields Reuse Program (SMBRP) list includes sites cleaned up under the program's oversight and generally does not include current or former hazardous waste facilities that required a hazardous waste facility permit. The list represents deed restrictions that are active. Some sites have multiple deed restrictions. The DTSC Hazardous Waste Management Program (HWMP) has developed a list of current or former hazardous waste facilities that have a recorded land use restriction at the local county recorder's office. The land use restrictions on this list were required by the DTSC HWMP as a result of the presence of hazardous substances that remain on site after the facility (or part of the facility) has been closed or cleaned up. The types of land use restriction include deed notice, deed restriction, or a land use restriction that binds current and future owners.

Date of Government Version: 11/30/2021
Date Data Arrived at EDR: 11/30/2021
Date Made Active in Reports: 02/16/2022
Number of Days to Update: 78

Source: DTSC and SWRCB
Telephone: 916-323-3400
Last EDR Contact: 02/28/2022
Next Scheduled EDR Contact: 06/13/2022
Data Release Frequency: Semi-Annually

Records of Emergency Release Reports

HMIRS: Hazardous Materials Information Reporting System

Hazardous Materials Incident Report System. HMIRS contains hazardous material spill incidents reported to DOT.

Date of Government Version: 12/15/2021
Date Data Arrived at EDR: 12/16/2021
Date Made Active in Reports: 03/10/2022
Number of Days to Update: 84

Source: U.S. Department of Transportation
Telephone: 202-366-4555
Last EDR Contact: 03/21/2022
Next Scheduled EDR Contact: 07/04/2022
Data Release Frequency: Quarterly

CHMIRS: California Hazardous Material Incident Report System

California Hazardous Material Incident Reporting System. CHMIRS contains information on reported hazardous material incidents (accidental releases or spills).

Date of Government Version: 09/30/2021
Date Data Arrived at EDR: 10/19/2021
Date Made Active in Reports: 01/12/2022
Number of Days to Update: 85

Source: Office of Emergency Services
Telephone: 916-845-8400
Last EDR Contact: 01/19/2022
Next Scheduled EDR Contact: 05/02/2022
Data Release Frequency: Semi-Annually

LDS: Land Disposal Sites Listing (GEOTRACKER)

Land Disposal sites (Landfills) included in GeoTracker. GeoTracker is the Water Boards data management system for sites that impact, or have the potential to impact, water quality in California, with emphasis on groundwater.

Date of Government Version: 12/06/2021
Date Data Arrived at EDR: 12/07/2021
Date Made Active in Reports: 02/23/2022
Number of Days to Update: 78

Source: State Water Qualilty Control Board
Telephone: 866-480-1028
Last EDR Contact: 03/08/2022
Next Scheduled EDR Contact: 06/20/2022
Data Release Frequency: Quarterly

MCS: Military Cleanup Sites Listing (GEOTRACKER)

Military sites (consisting of: Military UST sites; Military Privatized sites; and Military Cleanup sites [formerly known as DoD non UST]) included in GeoTracker. GeoTracker is the Water Boards data management system for sites that impact, or have the potential to impact, water quality in California, with emphasis on groundwater.

Date of Government Version: 12/06/2021
Date Data Arrived at EDR: 12/07/2021
Date Made Active in Reports: 02/23/2022
Number of Days to Update: 78

Source: State Water Resources Control Board
Telephone: 866-480-1028
Last EDR Contact: 03/08/2022
Next Scheduled EDR Contact: 06/20/2022
Data Release Frequency: Quarterly

SPILLS 90: SPILLS90 data from FirstSearch

Spills 90 includes those spill and release records available exclusively from FirstSearch databases. Typically, they may include chemical, oil and/or hazardous substance spills recorded after 1990. Duplicate records that are already included in EDR incident and release records are not included in Spills 90.

Date of Government Version: 06/06/2012
Date Data Arrived at EDR: 01/03/2013
Date Made Active in Reports: 02/22/2013
Number of Days to Update: 50

Source: FirstSearch
Telephone: N/A
Last EDR Contact: 01/03/2013
Next Scheduled EDR Contact: N/A
Data Release Frequency: No Update Planned

Other Ascertainable Records

RCRA NonGen / NLR: RCRA - Non Generators / No Longer Regulated

RCRAInfo is EPA's comprehensive information system, providing access to data supporting the Resource Conservation and Recovery Act (RCRA) of 1976 and the Hazardous and Solid Waste Amendments (HSWA) of 1984. The database includes selective information on sites which generate, transport, store, treat and/or dispose of hazardous waste as defined by the Resource Conservation and Recovery Act (RCRA). Non-Generators do not presently generate hazardous waste.

Date of Government Version: 02/28/2022
Date Data Arrived at EDR: 03/02/2022
Date Made Active in Reports: 03/17/2022
Number of Days to Update: 15

Source: Environmental Protection Agency
Telephone: (415) 495-8895
Last EDR Contact: 03/02/2022
Next Scheduled EDR Contact: 04/04/2022
Data Release Frequency: Quarterly

FUDS: Formerly Used Defense Sites

The listing includes locations of Formerly Used Defense Sites properties where the US Army Corps of Engineers is actively working or will take necessary cleanup actions.

Date of Government Version: 10/26/2021
Date Data Arrived at EDR: 11/16/2021
Date Made Active in Reports: 02/08/2022
Number of Days to Update: 84

Source: U.S. Army Corps of Engineers
Telephone: 202-528-4285
Last EDR Contact: 02/15/2022
Next Scheduled EDR Contact: 05/30/2022
Data Release Frequency: Varies

DOD: Department of Defense Sites

This data set consists of federally owned or administered lands, administered by the Department of Defense, that have any area equal to or greater than 640 acres of the United States, Puerto Rico, and the U.S. Virgin Islands.

Date of Government Version: 06/07/2021
Date Data Arrived at EDR: 07/13/2021
Date Made Active in Reports: 03/09/2022
Number of Days to Update: 239

Source: USGS
Telephone: 888-275-8747
Last EDR Contact: 03/02/2022
Next Scheduled EDR Contact: 04/25/2022
Data Release Frequency: Varies

FEDLAND: Federal and Indian Lands

Federally and Indian administrated lands of the United States. Lands included are administrated by: Army Corps of Engineers, Bureau of Reclamation, National Wild and Scenic River, National Wildlife Refuge, Public Domain Land, Wilderness, Wilderness Study Area, Wildlife Management Area, Bureau of Indian Affairs, Bureau of Land Management, Department of Justice, Forest Service, Fish and Wildlife Service, National Park Service.

Date of Government Version: 04/02/2018
Date Data Arrived at EDR: 04/11/2018
Date Made Active in Reports: 11/06/2019
Number of Days to Update: 574

Source: U.S. Geological Survey
Telephone: 888-275-8747
Last EDR Contact: 01/07/2022
Next Scheduled EDR Contact: 04/18/2022
Data Release Frequency: N/A

SCRD DRYCLEANERS: State Coalition for Remediation of Drycleaners Listing

The State Coalition for Remediation of Drycleaners was established in 1998, with support from the U.S. EPA Office of Superfund Remediation and Technology Innovation. It is comprised of representatives of states with established drycleaner remediation programs. Currently the member states are Alabama, Connecticut, Florida, Illinois, Kansas, Minnesota, Missouri, North Carolina, Oregon, South Carolina, Tennessee, Texas, and Wisconsin.

Date of Government Version: 01/01/2017
Date Data Arrived at EDR: 02/03/2017
Date Made Active in Reports: 04/07/2017
Number of Days to Update: 63

Source: Environmental Protection Agency
Telephone: 615-532-8599
Last EDR Contact: 02/08/2022
Next Scheduled EDR Contact: 05/23/2022
Data Release Frequency: Varies

US FIN ASSUR: Financial Assurance Information

All owners and operators of facilities that treat, store, or dispose of hazardous waste are required to provide proof that they will have sufficient funds to pay for the clean up, closure, and post-closure care of their facilities.

Date of Government Version: 12/13/2021
Date Data Arrived at EDR: 12/17/2021
Date Made Active in Reports: 03/17/2022
Number of Days to Update: 90

Source: Environmental Protection Agency
Telephone: 202-566-1917
Last EDR Contact: 03/21/2022
Next Scheduled EDR Contact: 07/04/2022
Data Release Frequency: Quarterly

EPA WATCH LIST: EPA WATCH LIST

EPA maintains a "Watch List" to facilitate dialogue between EPA, state and local environmental agencies on enforcement matters relating to facilities with alleged violations identified as either significant or high priority. Being on the Watch List does not mean that the facility has actually violated the law only that an investigation by EPA or a state or local environmental agency has led those organizations to allege that an unproven violation has in fact occurred. Being on the Watch List does not represent a higher level of concern regarding the alleged violations that were detected, but instead indicates cases requiring additional dialogue between EPA, state and local agencies - primarily because of the length of time the alleged violation has gone unaddressed or unresolved.

Date of Government Version: 08/30/2013
Date Data Arrived at EDR: 03/21/2014
Date Made Active in Reports: 06/17/2014
Number of Days to Update: 88

Source: Environmental Protection Agency
Telephone: 617-520-3000
Last EDR Contact: 02/01/2022
Next Scheduled EDR Contact: 05/16/2022
Data Release Frequency: Quarterly

2020 COR ACTION: 2020 Corrective Action Program List

The EPA has set ambitious goals for the RCRA Corrective Action program by creating the 2020 Corrective Action Universe. This RCRA cleanup baseline includes facilities expected to need corrective action. The 2020 universe contains a wide variety of sites. Some properties are heavily contaminated while others were contaminated but have since been cleaned up. Still others have not been fully investigated yet, and may require little or no remediation. Inclusion in the 2020 Universe does not necessarily imply failure on the part of a facility to meet its RCRA obligations.

Date of Government Version: 09/30/2017
Date Data Arrived at EDR: 05/08/2018
Date Made Active in Reports: 07/20/2018
Number of Days to Update: 73

Source: Environmental Protection Agency
Telephone: 703-308-4044
Last EDR Contact: 02/03/2022
Next Scheduled EDR Contact: 05/16/2022
Data Release Frequency: Varies

TSCA: Toxic Substances Control Act

Toxic Substances Control Act. TSCA identifies manufacturers and importers of chemical substances included on the TSCA Chemical Substance Inventory list. It includes data on the production volume of these substances by plant site.

Date of Government Version: 12/31/2016
Date Data Arrived at EDR: 06/17/2020
Date Made Active in Reports: 09/10/2020
Number of Days to Update: 85

Source: EPA
Telephone: 202-260-5521
Last EDR Contact: 03/18/2022
Next Scheduled EDR Contact: 06/27/2022
Data Release Frequency: Every 4 Years

TRIS: Toxic Chemical Release Inventory System

Toxic Release Inventory System. TRIS identifies facilities which release toxic chemicals to the air, water and land in reportable quantities under SARA Title III Section 313.

Date of Government Version: 12/31/2018
Date Data Arrived at EDR: 08/14/2020
Date Made Active in Reports: 11/04/2020
Number of Days to Update: 82

Source: EPA
Telephone: 202-566-0250
Last EDR Contact: 02/18/2022
Next Scheduled EDR Contact: 05/30/2022
Data Release Frequency: Annually

SSTS: Section 7 Tracking Systems

Section 7 of the Federal Insecticide, Fungicide and Rodenticide Act, as amended (92 Stat. 829) requires all registered pesticide-producing establishments to submit a report to the Environmental Protection Agency by March 1st each year. Each establishment must report the types and amounts of pesticides, active ingredients and devices being produced, and those having been produced and sold or distributed in the past year.

Date of Government Version: 10/18/2021
Date Data Arrived at EDR: 10/20/2021
Date Made Active in Reports: 01/10/2022
Number of Days to Update: 82

Source: EPA
Telephone: 202-564-4203
Last EDR Contact: 01/19/2022
Next Scheduled EDR Contact: 05/02/2022
Data Release Frequency: Annually

ROD: Records Of Decision

Record of Decision. ROD documents mandate a permanent remedy at an NPL (Superfund) site containing technical and health information to aid in the cleanup.

Date of Government Version: 01/25/2022
Date Data Arrived at EDR: 02/03/2022
Date Made Active in Reports: 02/22/2022
Number of Days to Update: 19

Source: EPA
Telephone: 703-416-0223
Last EDR Contact: 03/02/2022
Next Scheduled EDR Contact: 06/13/2022
Data Release Frequency: Annually

RMP: Risk Management Plans

When Congress passed the Clean Air Act Amendments of 1990, it required EPA to publish regulations and guidance for chemical accident prevention at facilities using extremely hazardous substances. The Risk Management Program Rule (RMP Rule) was written to implement Section 112(r) of these amendments. The rule, which built upon existing industry codes and standards, requires companies of all sizes that use certain flammable and toxic substances to develop a Risk Management Program, which includes a(n): Hazard assessment that details the potential effects of an accidental release, an accident history of the last five years, and an evaluation of worst-case and alternative accidental releases; Prevention program that includes safety precautions and maintenance, monitoring, and employee training measures; and Emergency response program that spells out emergency health care, employee training measures and procedures for informing the public and response agencies (e.g the fire department) should an accident occur.

Date of Government Version: 10/20/2021
Date Data Arrived at EDR: 11/05/2021
Date Made Active in Reports: 11/12/2021
Number of Days to Update: 7

Source: Environmental Protection Agency
Telephone: 202-564-8600
Last EDR Contact: 01/18/2022
Next Scheduled EDR Contact: 05/02/2022
Data Release Frequency: Varies

RAATS: RCRA Administrative Action Tracking System

RCRA Administration Action Tracking System. RAATS contains records based on enforcement actions issued under RCRA pertaining to major violators and includes administrative and civil actions brought by the EPA. For administration actions after September 30, 1995, data entry in the RAATS database was discontinued. EPA will retain a copy of the database for historical records. It was necessary to terminate RAATS because a decrease in agency resources made it impossible to continue to update the information contained in the database.

Date of Government Version: 04/17/1995
Date Data Arrived at EDR: 07/03/1995
Date Made Active in Reports: 08/07/1995
Number of Days to Update: 35

Source: EPA
Telephone: 202-564-4104
Last EDR Contact: 06/02/2008
Next Scheduled EDR Contact: 09/01/2008
Data Release Frequency: No Update Planned

PRP: Potentially Responsible Parties
A listing of verified Potentially Responsible Parties

Date of Government Version: 01/25/2022
Date Data Arrived at EDR: 02/03/2022
Date Made Active in Reports: 02/25/2022
Number of Days to Update: 22

Source: EPA
Telephone: 202-564-6023
Last EDR Contact: 03/02/2022
Next Scheduled EDR Contact: 05/16/2022
Data Release Frequency: Quarterly

PADS: PCB Activity Database System
PCB Activity Database. PADS Identifies generators, transporters, commercial storers and/or brokers and disposers of PCB's who are required to notify the EPA of such activities.

Date of Government Version: 11/19/2020
Date Data Arrived at EDR: 01/08/2021
Date Made Active in Reports: 03/22/2021
Number of Days to Update: 73

Source: EPA
Telephone: 202-566-0500
Last EDR Contact: 01/07/2022
Next Scheduled EDR Contact: 04/18/2022
Data Release Frequency: Annually

ICIS: Integrated Compliance Information System
The Integrated Compliance Information System (ICIS) supports the information needs of the national enforcement and compliance program as well as the unique needs of the National Pollutant Discharge Elimination System (NPDES) program.

Date of Government Version: 11/18/2016
Date Data Arrived at EDR: 11/23/2016
Date Made Active in Reports: 02/10/2017
Number of Days to Update: 79

Source: Environmental Protection Agency
Telephone: 202-564-2501
Last EDR Contact: 12/29/2021
Next Scheduled EDR Contact: 04/18/2022
Data Release Frequency: Quarterly

FTTS: FIFRA/ TSCA Tracking System - FIFRA (Federal Insecticide, Fungicide, & Rodenticide Act)/TSCA (Toxic Substances Control Act)
FTTS tracks administrative cases and pesticide enforcement actions and compliance activities related to FIFRA, TSCA and EPCRA (Emergency Planning and Community Right-to-Know Act). To maintain currency, EDR contacts the Agency on a quarterly basis.

Date of Government Version: 04/09/2009
Date Data Arrived at EDR: 04/16/2009
Date Made Active in Reports: 05/11/2009
Number of Days to Update: 25

Source: EPA/Office of Prevention, Pesticides and Toxic Substances
Telephone: 202-566-1667
Last EDR Contact: 08/18/2017
Next Scheduled EDR Contact: 12/04/2017
Data Release Frequency: No Update Planned

FTTS INSP: FIFRA/ TSCA Tracking System - FIFRA (Federal Insecticide, Fungicide, & Rodenticide Act)/TSCA (Toxic Substances Control Act)
A listing of FIFRA/TSCA Tracking System (FTTS) inspections and enforcements.

Date of Government Version: 04/09/2009
Date Data Arrived at EDR: 04/16/2009
Date Made Active in Reports: 05/11/2009
Number of Days to Update: 25

Source: EPA
Telephone: 202-566-1667
Last EDR Contact: 08/18/2017
Next Scheduled EDR Contact: 12/04/2017
Data Release Frequency: No Update Planned

MLTS: Material Licensing Tracking System
MLTS is maintained by the Nuclear Regulatory Commission and contains a list of approximately 8,100 sites which possess or use radioactive materials and which are subject to NRC licensing requirements. To maintain currency, EDR contacts the Agency on a quarterly basis.

Date of Government Version: 07/29/2021
Date Data Arrived at EDR: 08/24/2021
Date Made Active in Reports: 11/19/2021
Number of Days to Update: 87

Source: Nuclear Regulatory Commission
Telephone: 301-415-7169
Last EDR Contact: 01/18/2022
Next Scheduled EDR Contact: 05/02/2022
Data Release Frequency: Quarterly

GOVERNMENT RECORDS SEARCHED / DATA CURRENCY TRACKING

COAL ASH DOE: Steam-Electric Plant Operation Data
A listing of power plants that store ash in surface ponds.

Date of Government Version: 12/31/2020
Date Data Arrived at EDR: 11/30/2021
Date Made Active in Reports: 02/22/2022
Number of Days to Update: 84
Source: Department of Energy
Telephone: 202-586-8719
Last EDR Contact: 02/28/2022
Next Scheduled EDR Contact: 06/13/2022
Data Release Frequency: Varies

COAL ASH EPA: Coal Combustion Residues Surface Impoundments List
A listing of coal combustion residues surface impoundments with high hazard potential ratings.

Date of Government Version: 01/12/2017
Date Data Arrived at EDR: 03/05/2019
Date Made Active in Reports: 11/11/2019
Number of Days to Update: 251
Source: Environmental Protection Agency
Telephone: N/A
Last EDR Contact: 02/28/2022
Next Scheduled EDR Contact: 06/13/2022
Data Release Frequency: Varies

PCB TRANSFORMER: PCB Transformer Registration Database
The database of PCB transformer registrations that includes all PCB registration submittals.

Date of Government Version: 09/13/2019
Date Data Arrived at EDR: 11/06/2019
Date Made Active in Reports: 02/10/2020
Number of Days to Update: 96
Source: Environmental Protection Agency
Telephone: 202-566-0517
Last EDR Contact: 02/04/2022
Next Scheduled EDR Contact: 05/16/2022
Data Release Frequency: Varies

RADINFO: Radiation Information Database
The Radiation Information Database (RADINFO) contains information about facilities that are regulated by U.S. Environmental Protection Agency (EPA) regulations for radiation and radioactivity.

Date of Government Version: 07/01/2019
Date Data Arrived at EDR: 07/01/2019
Date Made Active in Reports: 09/23/2019
Number of Days to Update: 84
Source: Environmental Protection Agency
Telephone: 202-343-9775
Last EDR Contact: 12/27/2021
Next Scheduled EDR Contact: 04/11/2022
Data Release Frequency: Quarterly

HIST FTTS: FIFRA/TSCA Tracking System Administrative Case Listing
A complete administrative case listing from the FIFRA/TSCA Tracking System (FTTS) for all ten EPA regions. The information was obtained from the National Compliance Database (NCDB). NCDB supports the implementation of FIFRA (Federal Insecticide, Fungicide, and Rodenticide Act) and TSCA (Toxic Substances Control Act). Some EPA regions are now closing out records. Because of that, and the fact that some EPA regions are not providing EPA Headquarters with updated records, it was decided to create a HIST FTTS database. It included records that may not be included in the newer FTTS database updates. This database is no longer updated.

Date of Government Version: 10/19/2006
Date Data Arrived at EDR: 03/01/2007
Date Made Active in Reports: 04/10/2007
Number of Days to Update: 40
Source: Environmental Protection Agency
Telephone: 202-564-2501
Last EDR Contact: 12/17/2007
Next Scheduled EDR Contact: 03/17/2008
Data Release Frequency: No Update Planned

HIST FTTS INSP: FIFRA/TSCA Tracking System Inspection & Enforcement Case Listing
A complete inspection and enforcement case listing from the FIFRA/TSCA Tracking System (FTTS) for all ten EPA regions. The information was obtained from the National Compliance Database (NCDB). NCDB supports the implementation of FIFRA (Federal Insecticide, Fungicide, and Rodenticide Act) and TSCA (Toxic Substances Control Act). Some EPA regions are now closing out records. Because of that, and the fact that some EPA regions are not providing EPA Headquarters with updated records, it was decided to create a HIST FTTS database. It included records that may not be included in the newer FTTS database updates. This database is no longer updated.

Date of Government Version: 10/19/2006
Date Data Arrived at EDR: 03/01/2007
Date Made Active in Reports: 04/10/2007
Number of Days to Update: 40

Source: Environmental Protection Agency
Telephone: 202-564-2501
Last EDR Contact: 12/17/2008
Next Scheduled EDR Contact: 03/17/2008
Data Release Frequency: No Update Planned

DOT OPS: Incident and Accident Data

Department of Transporation, Office of Pipeline Safety Incident and Accident data.

Date of Government Version: 01/02/2020
Date Data Arrived at EDR: 01/28/2020
Date Made Active in Reports: 04/17/2020
Number of Days to Update: 80

Source: Department of Transporation, Office of Pipeline Safety
Telephone: 202-366-4595
Last EDR Contact: 01/24/2022
Next Scheduled EDR Contact: 05/08/2022
Data Release Frequency: Quarterly

CONSENT: Superfund (CERCLA) Consent Decrees

Major legal settlements that establish responsibility and standards for cleanup at NPL (Superfund) sites. Released periodically by United States District Courts after settlement by parties to litigation matters.

Date of Government Version: 09/30/2021
Date Data Arrived at EDR: 10/13/2021
Date Made Active in Reports: 01/10/2022
Number of Days to Update: 89

Source: Department of Justice, Consent Decree Library
Telephone: Varies
Last EDR Contact: 01/03/2022
Next Scheduled EDR Contact: 04/18/2022
Data Release Frequency: Varies

BRS: Biennial Reporting System

The Biennial Reporting System is a national system administered by the EPA that collects data on the generation and management of hazardous waste. BRS captures detailed data from two groups: Large Quantity Generators (LQG) and Treatment, Storage, and Disposal Facilities.

Date of Government Version: 12/31/2019
Date Data Arrived at EDR: 09/15/2021
Date Made Active in Reports: 12/14/2021
Number of Days to Update: 90

Source: EPA/NTIS
Telephone: 800-424-9346
Last EDR Contact: 03/02/2022
Next Scheduled EDR Contact: 04/04/2022
Data Release Frequency: Biennially

INDIAN RESERV: Indian Reservations

This map layer portrays Indian administered lands of the United States that have any area equal to or greater than 640 acres.

Date of Government Version: 12/31/2014
Date Data Arrived at EDR: 07/14/2015
Date Made Active in Reports: 01/10/2017
Number of Days to Update: 546

Source: USGS
Telephone: 202-208-3710
Last EDR Contact: 01/04/2022
Next Scheduled EDR Contact: 04/18/2022
Data Release Frequency: Semi-Annually

FUSRAP: Formerly Utilized Sites Remedial Action Program

DOE established the Formerly Utilized Sites Remedial Action Program (FUSRAP) in 1974 to remediate sites where radioactive contamination remained from Manhattan Project and early U.S. Atomic Energy Commission (AEC) operations.

Date of Government Version: 07/26/2021
Date Data Arrived at EDR: 07/27/2021
Date Made Active in Reports: 10/22/2021
Number of Days to Update: 87

Source: Department of Energy
Telephone: 202-586-3559
Last EDR Contact: 01/31/2022
Next Scheduled EDR Contact: 05/16/2022
Data Release Frequency: Varies

UMTRA: Uranium Mill Tailings Sites

Uranium ore was mined by private companies for federal government use in national defense programs. When the mills shut down, large piles of the sand-like material (mill tailings) remain after uranium has been extracted from the ore. Levels of human exposure to radioactive materials from the piles are low; however, in some cases tailings were used as construction materials before the potential health hazards of the tailings were recognized.

Date of Government Version: 08/30/2019
Date Data Arrived at EDR: 11/15/2019
Date Made Active in Reports: 01/28/2020
Number of Days to Update: 74

Source: Department of Energy
Telephone: 505-845-0011
Last EDR Contact: 02/17/2022
Next Scheduled EDR Contact: 05/30/2022
Data Release Frequency: Varies

LEAD SMELTER 1: Lead Smelter Sites

A listing of former lead smelter site locations.

Date of Government Version: 01/25/2022
Date Data Arrived at EDR: 02/03/2022
Date Made Active in Reports: 02/22/2022
Number of Days to Update: 19

Source: Environmental Protection Agency
Telephone: 703-603-8787
Last EDR Contact: 05/03/2022
Next Scheduled EDR Contact: 04/11/2022
Data Release Frequency: Varies

LEAD SMELTER 2: Lead Smelter Sites

A list of several hundred sites in the U.S. where secondary lead smelting was done from 1931and 1964. These sites may pose a threat to public health through ingestion or inhalation of contaminated soil or dust

Date of Government Version: 04/05/2001
Date Data Arrived at EDR: 10/27/2010
Date Made Active in Reports: 12/02/2010
Number of Days to Update: 36

Source: American Journal of Public Health
Telephone: 703-305-6451
Last EDR Contact: 12/02/2009
Next Scheduled EDR Contact: N/A
Data Release Frequency: No Update Planned

US AIRS (AFS): Aerometric Information Retrieval System Facility Subsystem (AFS)

The database is a sub-system of Aerometric Information Retrieval System (AIRS). AFS contains compliance data on air pollution point sources regulated by the U.S. EPA and/or state and local air regulatory agencies. This information comes from source reports by various stationary sources of air pollution, such as electric power plants, steel mills, factories, and universities, and provides information about the air pollutants they produce. Action, air program, air program pollutant, and general level plant data. It is used to track emissions and compliance data from industrial plants.

Date of Government Version: 10/12/2016
Date Data Arrived at EDR: 10/26/2016
Date Made Active in Reports: 02/03/2017
Number of Days to Update: 100

Source: EPA
Telephone: 202-564-2496
Last EDR Contact: 09/26/2017
Next Scheduled EDR Contact: 01/08/2018
Data Release Frequency: Annually

US AIRS MINOR: Air Facility System Data

A listing of minor source facilities.

Date of Government Version: 10/12/2016
Date Data Arrived at EDR: 10/26/2016
Date Made Active in Reports: 02/03/2017
Number of Days to Update: 100

Source: EPA
Telephone: 202-564-2496
Last EDR Contact: 09/26/2017
Next Scheduled EDR Contact: 01/08/2018
Data Release Frequency: Annually

MINES VIOLATIONS: MSHA Violation Assessment Data

Mines violation and assessment information. Department of Labor, Mine Safety & Health Administration.

Date of Government Version: 06/30/2021
Date Data Arrived at EDR: 07/01/2021
Date Made Active in Reports: 09/28/2021
Number of Days to Update: 89

Source: DOL, Mine Safety & Health Admi
Telephone: 202-693-9424
Last EDR Contact: 03/14/2022
Next Scheduled EDR Contact: 06/13/2022
Data Release Frequency: Quarterly

US MINES: Mines Master Index File

Contains all mine identification numbers issued for mines active or opened since 1971. The data also includes violation information.

Date of Government Version: 11/02/2021
Date Data Arrived at EDR: 11/22/2021
Date Made Active in Reports: 02/14/2022
Number of Days to Update: 84

Source: Department of Labor, Mine Safety and Health Administration
Telephone: 303-231-5959
Last EDR Contact: 02/23/2022
Next Scheduled EDR Contact: 06/06/2022
Data Release Frequency: Semi-Annually

US MINES 2: Ferrous and Nonferrous Metal Mines Database Listing

This map layer includes ferrous (ferrous metal mines are facilities that extract ferrous metals, such as iron ore or molybdenum) and nonferrous (Nonferrous metal mines are facilities that extract nonferrous metals, such as gold, silver, copper, zinc, and lead) metal mines in the United States.

Date of Government Version: 05/06/2020
Date Data Arrived at EDR: 05/27/2020
Date Made Active in Reports: 08/13/2020
Number of Days to Update: 78

Source: USGS
Telephone: 703-648-7709
Last EDR Contact: 02/24/2022
Next Scheduled EDR Contact: 06/06/2022
Data Release Frequency: Varies

US MINES 3: Active Mines & Mineral Plants Database Listing

Active Mines and Mineral Processing Plant operations for commodities monitored by the Minerals Information Team of the USGS.

Date of Government Version: 04/14/2011
Date Data Arrived at EDR: 06/08/2011
Date Made Active in Reports: 09/13/2011
Number of Days to Update: 97

Source: USGS
Telephone: 703-648-7709
Last EDR Contact: 02/24/2022
Next Scheduled EDR Contact: 06/06/2022
Data Release Frequency: Varies

ABANDONED MINES: Abandoned Mines

An inventory of land and water impacted by past mining (primarily coal mining) is maintained by OSMRE to provide information needed to implement the Surface Mining Control and Reclamation Act of 1977 (SMCRA). The inventory contains information on the location, type, and extent of AML impacts, as well as, information on the cost associated with the reclamation of those problems. The inventory is based upon field surveys by State, Tribal, and OSMRE program officials. It is dynamic to the extent that it is modified as new problems are identified and existing problems are reclaimed.

Date of Government Version: 12/14/2021
Date Data Arrived at EDR: 12/15/2021
Date Made Active in Reports: 03/10/2022
Number of Days to Update: 85

Source: Department of Interior
Telephone: 202-208-2609
Last EDR Contact: 03/04/2022
Next Scheduled EDR Contact: 06/20/2022
Data Release Frequency: Quarterly

FINDS: Facility Index System/Facility Registry System

Facility Index System. FINDS contains both facility information and 'pointers' to other sources that contain more detail. EDR includes the following FINDS databases in this report: PCS (Permit Compliance System), AIRS (Aerometric Information Retrieval System), DOCKET (Enforcement Docket used to manage and track information on civil judicial enforcement cases for all environmental statutes), FURS (Federal Underground Injection Control), C-DOCKET (Criminal Docket System used to track criminal enforcement actions for all environmental statutes), FFIS (Federal Facilities Information System), STATE (State Environmental Laws and Statutes), and PADS (PCB Activity Data System).

Date of Government Version: 11/04/2021
Date Data Arrived at EDR: 11/22/2021
Date Made Active in Reports: 02/25/2022
Number of Days to Update: 95

Source: EPA
Telephone: (415) 947-8000
Last EDR Contact: 02/28/2022
Next Scheduled EDR Contact: 06/13/2022
Data Release Frequency: Quarterly

UXO: Unexploded Ordnance Sites

A listing of unexploded ordnance site locations

Date of Government Version: 12/31/2020
Date Data Arrived at EDR: 01/11/2022
Date Made Active in Reports: 02/14/2022
Number of Days to Update: 34

Source: Department of Defense
Telephone: 703-704-1564
Last EDR Contact: 01/11/2022
Next Scheduled EDR Contact: 04/25/2022
Data Release Frequency: Varies

GOVERNMENT RECORDS SEARCHED / DATA CURRENCY TRACKING

ECHO: Enforcement & Compliance History Information

ECHO provides integrated compliance and enforcement information for about 800,000 regulated facilities nationwide.

Date of Government Version: 01/01/2022
Date Data Arrived at EDR: 01/04/2022
Date Made Active in Reports: 01/10/2022
Number of Days to Update: 6

Source: Environmental Protection Agency
Telephone: 202-564-2280
Last EDR Contact: 01/04/2022
Next Scheduled EDR Contact: 04/18/2022
Data Release Frequency: Quarterly

DOCKET HWC: Hazardous Waste Compliance Docket Listing

A complete list of the Federal Agency Hazardous Waste Compliance Docket Facilities.

Date of Government Version: 05/06/2021
Date Data Arrived at EDR: 05/21/2021
Date Made Active in Reports: 08/11/2021
Number of Days to Update: 82

Source: Environmental Protection Agency
Telephone: 202-564-0527
Last EDR Contact: 02/22/2022
Next Scheduled EDR Contact: 06/06/2022
Data Release Frequency: Varies

FUELS PROGRAM: EPA Fuels Program Registered Listing

This listing includes facilities that are registered under the Part 80 (Code of Federal Regulations) EPA Fuels Programs. All companies now are required to submit new and updated registrations.

Date of Government Version: 11/15/2021
Date Data Arrived at EDR: 11/15/2021
Date Made Active in Reports: 02/01/2022
Number of Days to Update: 78

Source: EPA
Telephone: 800-385-6164
Last EDR Contact: 02/17/2022
Next Scheduled EDR Contact: 05/30/2022
Data Release Frequency: Quarterly

CA BOND EXP. PLAN: Bond Expenditure Plan

Department of Health Services developed a site-specific expenditure plan as the basis for an appropriation of Hazardous Substance Cleanup Bond Act funds. It is not updated.

Date of Government Version: 01/01/1989
Date Data Arrived at EDR: 07/27/1994
Date Made Active in Reports: 08/02/1994
Number of Days to Update: 6

Source: Department of Health Services
Telephone: 916-255-2118
Last EDR Contact: 05/31/1994
Next Scheduled EDR Contact: N/A
Data Release Frequency: No Update Planned

CORTESE: "Cortese" Hazardous Waste & Substances Sites List

The sites for the list are designated by the State Water Resource Control Board (LUST), the Integrated Waste Board (SWF/LS), and the Department of Toxic Substances Control (Cal-Sites).

Date of Government Version: 12/16/2021
Date Data Arrived at EDR: 12/16/2021
Date Made Active in Reports: 03/03/2022
Number of Days to Update: 77

Source: CAL EPA/Office of Emergency Information
Telephone: 916-323-3400
Last EDR Contact: 03/21/2022
Next Scheduled EDR Contact: 07/04/2022
Data Release Frequency: Quarterly

CUPA LIVERMORE-PLEASANTON: CUPA Facility Listing

list of facilities associated with the various CUPA programs in Livermore-Pleasanton

Date of Government Version: 05/01/2019
Date Data Arrived at EDR: 05/14/2019
Date Made Active in Reports: 07/17/2019
Number of Days to Update: 64

Source: Livermore-Pleasanton Fire Department
Telephone: 925-454-2361
Last EDR Contact: 02/08/2022
Next Scheduled EDR Contact: 05/23/2022
Data Release Frequency: Varies

DRYCLEANERS: Cleaner Facilities

A list of drycleaner related facilities that have EPA ID numbers. These are facilities with certain SIC codes: power laundries, family and commercial; garment pressing and cleaner's agents; linen supply; coin-operated laundries and cleaning; drycleaning plants, except rugs; carpet and upholster cleaning; industrial launderers; laundry and garment services.

Date of Government Version: 08/27/2021
Date Data Arrived at EDR: 09/01/2021
Date Made Active in Reports: 11/19/2021
Number of Days to Update: 79

Source: Department of Toxic Substance Control
Telephone: 916-327-4498
Last EDR Contact: 02/07/2022
Next Scheduled EDR Contact: 06/13/2022
Data Release Frequency: Annually

DRYCLEAN SOUTH COAST: South Coast Air Quality Management District Drycleaner Listing
A listing of dry cleaners in the South Coast Air Quality Management District

Date of Government Version: 11/17/2021
Date Data Arrived at EDR: 11/18/2021
Date Made Active in Reports: 02/07/2022
Number of Days to Update: 81

Source: South Coast Air Quality Management District
Telephone: 909-396-3211
Last EDR Contact: 02/17/2022
Next Scheduled EDR Contact: 06/06/2022
Data Release Frequency: Varies

DRYCLEAN AVAQMD: Antelope Valley Air Quality Management District Drycleaner Listing
A listing of dry cleaners in the Antelope Valley Air Quality Management District.

Date of Government Version: 11/29/2021
Date Data Arrived at EDR: 11/29/2021
Date Made Active in Reports: 02/14/2022
Number of Days to Update: 77

Source: Antelope Valley Air Quality Management District
Telephone: 661-723-8070
Last EDR Contact: 02/24/2022
Next Scheduled EDR Contact: 06/13/2022
Data Release Frequency: Varies

EMI: Emissions Inventory Data
Toxics and criteria pollutant emissions data collected by the ARB and local air pollution agencies.

Date of Government Version: 12/31/2019
Date Data Arrived at EDR: 06/10/2021
Date Made Active in Reports: 08/27/2021
Number of Days to Update: 78

Source: California Air Resources Board
Telephone: 916-322-2990
Last EDR Contact: 03/18/2022
Next Scheduled EDR Contact: 06/27/2022
Data Release Frequency: Varies

ENF: Enforcement Action Listing
A listing of Water Board Enforcement Actions. Formal is everything except Oral/Verbal Communication, Notice of Violation, Expedited Payment Letter, and Staff Enforcement Letter.

Date of Government Version: 11/10/2021
Date Data Arrived at EDR: 11/11/2021
Date Made Active in Reports: 02/03/2022
Number of Days to Update: 84

Source: State Water Resoruces Control Board
Telephone: 916-445-9379
Last EDR Contact: 03/03/2022
Next Scheduled EDR Contact: 05/02/2022
Data Release Frequency: Varies

Financial Assurance 1: Financial Assurance Information Listing
Financial Assurance information

Date of Government Version: 10/05/2021
Date Data Arrived at EDR: 10/06/2021
Date Made Active in Reports: 12/29/2021
Number of Days to Update: 84

Source: Department of Toxic Substances Control
Telephone: 916-255-3628
Last EDR Contact: 01/13/2022
Next Scheduled EDR Contact: 05/02/2022
Data Release Frequency: Varies

Financial Assurance 2: Financial Assurance Information Listing
A listing of financial assurance information for solid waste facilities. Financial assurance is intended to ensure that resources are available to pay for the cost of closure, post-closure care, and corrective measures if the owner or operator of a regulated facility is unable or unwilling to pay.

Date of Government Version: 11/18/2021
Date Data Arrived at EDR: 11/19/2021
Date Made Active in Reports: 02/07/2022
Number of Days to Update: 80

Source: California Integrated Waste Management Board
Telephone: 916-341-6066
Last EDR Contact: 02/17/2022
Next Scheduled EDR Contact: 05/23/2022
Data Release Frequency: Varies

GOVERNMENT RECORDS SEARCHED / DATA CURRENCY TRACKING

HAZNET: Facility and Manifest Data

Facility and Manifest Data. The data is extracted from the copies of hazardous waste manifests received each year by the DTSC. The annual volume of manifests is typically 700,000 - 1,000,000 annually, representing approximately 350,000 - 500,000 shipments. Data are from the manifests submitted without correction, and therefore many contain some invalid values for data elements such as generator ID, TSD ID, waste category, and disposal method. This database begins with calendar year 1993.

Date of Government Version: 12/31/2019
Date Data Arrived at EDR: 04/15/2020
Date Made Active in Reports: 07/02/2020
Number of Days to Update: 78

Source: California Environmental Protection Agency
Telephone: 916-255-1136
Last EDR Contact: 01/07/2022
Next Scheduled EDR Contact: 04/18/2022
Data Release Frequency: Annually

ICE: ICE

Contains data pertaining to the Permitted Facilities with Inspections / Enforcements sites tracked in Envirostor.

Date of Government Version: 11/15/2021
Date Data Arrived at EDR: 11/15/2021
Date Made Active in Reports: 02/03/2022
Number of Days to Update: 80

Source: Department of Toxic Subsances Control
Telephone: 877-786-9427
Last EDR Contact: 02/15/2022
Next Scheduled EDR Contact: 05/30/2022
Data Release Frequency: Quarterly

HIST CORTESE: Hazardous Waste & Substance Site List

The sites for the list are designated by the State Water Resource Control Board [LUST], the Integrated Waste Board [SWF/LS], and the Department of Toxic Substances Control [CALSITES]. This listing is no longer updated by the state agency.

Date of Government Version: 04/01/2001
Date Data Arrived at EDR: 01/22/2009
Date Made Active in Reports: 04/08/2009
Number of Days to Update: 76

Source: Department of Toxic Substances Control
Telephone: 916-323-3400
Last EDR Contact: 01/22/2009
Next Scheduled EDR Contact: N/A
Data Release Frequency: No Update Planned

HWP: EnviroStor Permitted Facilities Listing

Detailed information on permitted hazardous waste facilities and corrective action ("cleanups") tracked in EnviroStor.

Date of Government Version: 11/15/2021
Date Data Arrived at EDR: 11/15/2021
Date Made Active in Reports: 02/03/2022
Number of Days to Update: 80

Source: Department of Toxic Substances Control
Telephone: 916-323-3400
Last EDR Contact: 02/15/2022
Next Scheduled EDR Contact: 05/30/2022
Data Release Frequency: Quarterly

HWT: Registered Hazardous Waste Transporter Database

A listing of hazardous waste transporters. In California, unless specifically exempted, it is unlawful for any person to transport hazardous wastes unless the person holds a valid registration issued by DTSC. A hazardous waste transporter registration is valid for one year and is assigned a unique registration number.

Date of Government Version: 01/03/2022
Date Data Arrived at EDR: 01/04/2022
Date Made Active in Reports: 03/18/2022
Number of Days to Update: 73

Source: Department of Toxic Substances Control
Telephone: 916-440-7145
Last EDR Contact: 01/04/2022
Next Scheduled EDR Contact: 04/18/2022
Data Release Frequency: Quarterly

MINES: Mines Site Location Listing

A listing of mine site locations from the Office of Mine Reclamation.

Date of Government Version: 12/06/2021
Date Data Arrived at EDR: 12/07/2021
Date Made Active in Reports: 02/23/2022
Number of Days to Update: 78

Source: Department of Conservation
Telephone: 916-322-1080
Last EDR Contact: 03/08/2022
Next Scheduled EDR Contact: 06/20/2022
Data Release Frequency: Quarterly

MWMP: Medical Waste Management Program Listing

The Medical Waste Management Program (MWMP) ensures the proper handling and disposal of medical waste by permitting and inspecting medical waste Offsite Treatment Facilities (PDF) and Transfer Stations (PDF) throughout the state. MWMP also oversees all Medical Waste Transporters.

Date of Government Version: 11/18/2021
Date Data Arrived at EDR: 11/30/2021
Date Made Active in Reports: 02/17/2022
Number of Days to Update: 79

Source: Department of Public Health
Telephone: 916-558-1784
Last EDR Contact: 02/28/2022
Next Scheduled EDR Contact: 06/13/2022
Data Release Frequency: Varies

NPDES: NPDES Permits Listing

A listing of NPDES permits, including stormwater.

Date of Government Version: 11/09/2021
Date Data Arrived at EDR: 11/09/2021
Date Made Active in Reports: 01/27/2022
Number of Days to Update: 79

Source: State Water Resources Control Board
Telephone: 916-445-9379
Last EDR Contact: 02/08/2022
Next Scheduled EDR Contact: 05/23/2022
Data Release Frequency: Quarterly

PEST LIC: Pesticide Regulation Licenses Listing

A listing of licenses and certificates issued by the Department of Pesticide Regulation. The DPR issues licenses and/or certificates to: Persons and businesses that apply or sell pesticides; Pest control dealers and brokers; Persons who advise on agricultural pesticide applications.

Date of Government Version: 11/30/2021
Date Data Arrived at EDR: 11/30/2021
Date Made Active in Reports: 02/17/2022
Number of Days to Update: 79

Source: Department of Pesticide Regulation
Telephone: 916-445-4038
Last EDR Contact: 02/28/2022
Next Scheduled EDR Contact: 06/13/2022
Data Release Frequency: Quarterly

PROC: Certified Processors Database

A listing of certified processors.

Date of Government Version: 11/29/2021
Date Data Arrived at EDR: 11/29/2021
Date Made Active in Reports: 02/11/2022
Number of Days to Update: 74

Source: Department of Conservation
Telephone: 916-323-3836
Last EDR Contact: 03/08/2022
Next Scheduled EDR Contact: 06/20/2022
Data Release Frequency: Quarterly

NOTIFY 65: Proposition 65 Records

Listings of all Proposition 65 incidents reported to counties by the State Water Resources Control Board and the Regional Water Quality Control Board. This database is no longer updated by the reporting agency.

Date of Government Version: 12/13/2021
Date Data Arrived at EDR: 12/14/2021
Date Made Active in Reports: 03/03/2022
Number of Days to Update: 79

Source: State Water Resources Control Board
Telephone: 916-445-3846
Last EDR Contact: 03/09/2022
Next Scheduled EDR Contact: 06/26/2022
Data Release Frequency: No Update Planned

UIC: UIC Listing

A listing of wells identified as underground injection wells, in the California Oil and Gas Wells database.

Date of Government Version: 12/03/2021
Date Data Arrived at EDR: 12/07/2021
Date Made Active in Reports: 02/24/2022
Number of Days to Update: 79

Source: Deaprtment of Conservation
Telephone: 916-445-2408
Last EDR Contact: 03/08/2022
Next Scheduled EDR Contact: 06/20/2022
Data Release Frequency: Varies

UIC GEO: Underground Injection Control Sites (GEOTRACKER)
Underground control injection sites

Date of Government Version: 12/06/2021
Date Data Arrived at EDR: 12/07/2021
Date Made Active in Reports: 02/23/2022
Number of Days to Update: 78
Source: State Water Resource Control Board
Telephone: 866-480-1028
Last EDR Contact: 03/08/2022
Next Scheduled EDR Contact: 06/20/2022
Data Release Frequency: Varies

WASTEWATER PITS: Oil Wastewater Pits Listing
Water officials discovered that oil producers have been dumping chemical-laden wastewater into hundreds of unlined pits that are operating without proper permits. Inspections completed by the Central Valley Regional Water Quality Control Board revealed the existence of previously unidentified waste sites. The water boards review found that more than one-third of the region's active disposal pits are operating without permission.

Date of Government Version: 02/11/2021
Date Data Arrived at EDR: 07/01/2021
Date Made Active in Reports: 09/29/2021
Number of Days to Update: 90
Source: RWQCB, Central Valley Region
Telephone: 559-445-5577
Last EDR Contact: 01/07/2022
Next Scheduled EDR Contact: 04/18/2022
Data Release Frequency: Varies

WDS: Waste Discharge System
Sites which have been issued waste discharge requirements.

Date of Government Version: 06/19/2007
Date Data Arrived at EDR: 06/20/2007
Date Made Active in Reports: 06/29/2007
Number of Days to Update: 9
Source: State Water Resources Control Board
Telephone: 916-341-5227
Last EDR Contact: 02/11/2022
Next Scheduled EDR Contact: 05/30/2022
Data Release Frequency: No Update Planned

WIP: Well Investigation Program Case List
Well Investigation Program case in the San Gabriel and San Fernando Valley area.

Date of Government Version: 07/03/2009
Date Data Arrived at EDR: 07/21/2009
Date Made Active in Reports: 08/03/2009
Number of Days to Update: 13
Source: Los Angeles Water Quality Control Board
Telephone: 213-576-6726
Last EDR Contact: 03/16/2022
Next Scheduled EDR Contact: 07/04/2022
Data Release Frequency: No Update Planned

MILITARY PRIV SITES: Military Privatized Sites (GEOTRACKER)
Military privatized sites

Date of Government Version: 12/06/2021
Date Data Arrived at EDR: 12/07/2021
Date Made Active in Reports: 02/23/2022
Number of Days to Update: 78
Source: State Water Resources Control Board
Telephone: 866-480-1028
Last EDR Contact: 03/08/2022
Next Scheduled EDR Contact: 06/20/2022
Data Release Frequency: Varies

PROJECT: Project Sites (GEOTRACKER)
Projects sites

Date of Government Version: 12/06/2021
Date Data Arrived at EDR: 12/07/2021
Date Made Active in Reports: 02/23/2022
Number of Days to Update: 78
Source: State Water Resources Control Board
Telephone: 866-480-1028
Last EDR Contact: 03/08/2022
Next Scheduled EDR Contact: 06/20/2022
Data Release Frequency: Varies

WDR: Waste Discharge Requirements Listing
In general, the Waste Discharge Requirements (WDRs) Program (sometimes also referred to as the "Non Chapter 15 (Non 15) Program") regulates point discharges that are exempt pursuant to Subsection 20090 of Title 27 and not subject to the Federal Water Pollution Control Act. Exemptions from Title 27 may be granted for nine categories of discharges (e.g., sewage, wastewater, etc.) that meet, and continue to meet, the preconditions listed for each specific exemption. The scope of the WDRs Program also includes the discharge of wastes classified as inert, pursuant to section 20230 of Title 27.

Date of Government Version: 12/06/2021
Date Data Arrived at EDR: 12/07/2021
Date Made Active in Reports: 02/23/2022
Number of Days to Update: 78

Source: State Water Resources Control Board
Telephone: 916-341-5810
Last EDR Contact: 03/08/2022
Next Scheduled EDR Contact: 06/20/2022
Data Release Frequency: Quarterly

CIWQS: California Integrated Water Quality System

The California Integrated Water Quality System (CIWQS) is a computer system used by the State and Regional Water Quality Control Boards to track information about places of environmental interest, manage permits and other orders, track inspections, and manage violations and enforcement activities.

Date of Government Version: 11/30/2021
Date Data Arrived at EDR: 11/30/2021
Date Made Active in Reports: 02/16/2022
Number of Days to Update: 78

Source: State Water Resources Control Board
Telephone: 866-794-4977
Last EDR Contact: 02/28/2022
Next Scheduled EDR Contact: 06/13/2022
Data Release Frequency: Varies

CERS: CalEPA Regulated Site Portal Data

The CalEPA Regulated Site Portal database combines data about environmentally regulated sites and facilities in California into a single database. It combines data from a variety of state and federal databases, and provides an overview of regulated activities across the spectrum of environmental programs for any given location in California. These activities include hazardous materials and waste, state and federal cleanups, impacted ground and surface waters, and toxic materials

Date of Government Version: 10/18/2021
Date Data Arrived at EDR: 10/19/2021
Date Made Active in Reports: 01/12/2022
Number of Days to Update: 85

Source: California Environmental Protection Agency
Telephone: 916-323-2514
Last EDR Contact: 01/19/2022
Next Scheduled EDR Contact: 05/02/2022
Data Release Frequency: Varies

NON-CASE INFO: Non-Case Information Sites (GEOTRACKER)

Non-Case Information sites

Date of Government Version: 12/06/2021
Date Data Arrived at EDR: 12/07/2021
Date Made Active in Reports: 02/23/2022
Number of Days to Update: 78

Source: State Water Resources Control Board
Telephone: 866-480-1028
Last EDR Contact: 03/08/2022
Next Scheduled EDR Contact: 06/20/2022
Data Release Frequency: Varies

OTHER OIL GAS: Other Oil & Gas Projects Sites (GEOTRACKER)

Other Oil & Gas Projects sites

Date of Government Version: 12/06/2021
Date Data Arrived at EDR: 12/07/2021
Date Made Active in Reports: 02/23/2022
Number of Days to Update: 78

Source: State Water Resources Control Board
Telephone: 866-480-1028
Last EDR Contact: 03/08/2022
Next Scheduled EDR Contact: 06/20/2022
Data Release Frequency: Varies

PROD WATER PONDS: Produced Water Ponds Sites (GEOTRACKER)

Produced water ponds sites

Date of Government Version: 12/06/2021
Date Data Arrived at EDR: 12/07/2021
Date Made Active in Reports: 02/23/2022
Number of Days to Update: 78

Source: State Water Resources Control Board
Telephone: 866-480-1028
Last EDR Contact: 03/08/2022
Next Scheduled EDR Contact: 06/20/2022
Data Release Frequency: Varies

SAMPLING POINT: Sampling Point ? Public Sites (GEOTRACKER)

Sampling point - public sites

Date of Government Version: 12/06/2021
Date Data Arrived at EDR: 12/07/2021
Date Made Active in Reports: 02/23/2022
Number of Days to Update: 78
Source: State Water Resources Control Board
Telephone: 866-480-1028
Last EDR Contact: 03/08/2022
Next Scheduled EDR Contact: 06/20/2022
Data Release Frequency: Varies

WELL STIM PROJ: Well Stimulation Project (GEOTRACKER)
Includes areas of groundwater monitoring plans, a depiction of the monitoring network, and the facilities, boundaries, and subsurface characteristics of the oilfield and the features (oil and gas wells, produced water ponds, UIC wells, water supply wells, etc?) being monitored

Date of Government Version: 12/06/2021
Date Data Arrived at EDR: 12/07/2021
Date Made Active in Reports: 02/23/2022
Number of Days to Update: 78
Source: State Water Resources Control Board
Telephone: 866-480-1028
Last EDR Contact: 03/08/2022
Next Scheduled EDR Contact: 06/20/2022
Data Release Frequency: Varies

PCS INACTIVE: Listing of Inactive PCS Permits
An inactive permit is a facility that has shut down or is no longer discharging.

Date of Government Version: 11/05/2014
Date Data Arrived at EDR: 01/06/2015
Date Made Active in Reports: 05/06/2015
Number of Days to Update: 120
Source: EPA
Telephone: 202-564-2496
Last EDR Contact: 12/29/2021
Next Scheduled EDR Contact: 04/18/2022
Data Release Frequency: Semi-Annually

PCS: Permit Compliance System
PCS is a computerized management information system that contains data on National Pollutant Discharge Elimination System (NPDES) permit holding facilities. PCS tracks the permit, compliance, and enforcement status of NPDES facilities.

Date of Government Version: 07/14/2011
Date Data Arrived at EDR: 08/05/2011
Date Made Active in Reports: 09/29/2011
Number of Days to Update: 55
Source: EPA, Office of Water
Telephone: 202-564-2496
Last EDR Contact: 12/29/2021
Next Scheduled EDR Contact: 04/18/2022
Data Release Frequency: Semi-Annually

MINES MRDS: Mineral Resources Data System
Mineral Resources Data System

Date of Government Version: 04/06/2018
Date Data Arrived at EDR: 10/21/2019
Date Made Active in Reports: 10/24/2019
Number of Days to Update: 3
Source: USGS
Telephone: 703-648-6533
Last EDR Contact: 02/24/2022
Next Scheduled EDR Contact: 06/06/2022
Data Release Frequency: Varies

HWTS: Hazardous Waste Tracking System
DTSC maintains the Hazardous Waste Tracking System that stores ID number information since the early 1980s and manifest data since 1993. The system collects both manifest copies from the generator and destination facility.

Date of Government Version: 07/13/2021
Date Data Arrived at EDR: 07/14/2021
Date Made Active in Reports: 10/06/2021
Number of Days to Update: 84
Source: Department of Toxic Substances Control
Telephone: 916-324-2444
Last EDR Contact: 01/28/2022
Next Scheduled EDR Contact: 04/18/2022
Data Release Frequency: Varies

PCS ENF: Enforcement data
No description is available for this data

Date of Government Version: 12/31/2014
Date Data Arrived at EDR: 02/05/2015
Date Made Active in Reports: 03/06/2015
Number of Days to Update: 29

Source: EPA
Telephone: 202-564-2497
Last EDR Contact: 12/29/2021
Next Scheduled EDR Contact: 04/18/2022
Data Release Frequency: Varies

EDR HIGH RISK HISTORICAL RECORDS

EDR Exclusive Records

EDR MGP: EDR Proprietary Manufactured Gas Plants

The EDR Proprietary Manufactured Gas Plant Database includes records of coal gas plants (manufactured gas plants) compiled by EDR's researchers. Manufactured gas sites were used in the United States from the 1800's to 1950's to produce a gas that could be distributed and used as fuel. These plants used whale oil, rosin, coal, or a mixture of coal, oil, and water that also produced a significant amount of waste. Many of the byproducts of the gas production, such as coal tar (oily waste containing volatile and non-volatile chemicals), sludges, oils and other compounds are potentially hazardous to human health and the environment. The byproduct from this process was frequently disposed of directly at the plant site and can remain or spread slowly, serving as a continuous source of soil and groundwater contamination.

Date of Government Version: N/A
Date Data Arrived at EDR: N/A
Date Made Active in Reports: N/A
Number of Days to Update: N/A

Source: EDR, Inc.
Telephone: N/A
Last EDR Contact: N/A
Next Scheduled EDR Contact: N/A
Data Release Frequency: No Update Planned

EDR Hist Auto: EDR Exclusive Historical Auto Stations

EDR has searched selected national collections of business directories and has collected listings of potential gas station/filling station/service station sites that were available to EDR researchers. EDR's review was limited to those categories of sources that might, in EDR's opinion, include gas station/filling station/service station establishments. The categories reviewed included, but were not limited to gas, gas station, gasoline station, filling station, auto, automobile repair, auto service station, service station, etc. This database falls within a category of information EDR classifies as "High Risk Historical Records", or HRHR. EDR's HRHR effort presents unique and sometimes proprietary data about past sites and operations that typically create environmental concerns, but may not show up in current government records searches.

Date of Government Version: N/A
Date Data Arrived at EDR: N/A
Date Made Active in Reports: N/A
Number of Days to Update: N/A

Source: EDR, Inc.
Telephone: N/A
Last EDR Contact: N/A
Next Scheduled EDR Contact: N/A
Data Release Frequency: Varies

EDR Hist Cleaner: EDR Exclusive Historical Cleaners

EDR has searched selected national collections of business directories and has collected listings of potential dry cleaner sites that were available to EDR researchers. EDR's review was limited to those categories of sources that might, in EDR's opinion, include dry cleaning establishments. The categories reviewed included, but were not limited to dry cleaners, cleaners, laundry, laundromat, cleaning/laundry, wash & dry etc. This database falls within a category of information EDR classifies as "High Risk Historical Records", or HRHR. EDR's HRHR effort presents unique and sometimes proprietary data about past sites and operations that typically create environmental concerns, but may not show up in current government records searches.

Date of Government Version: N/A
Date Data Arrived at EDR: N/A
Date Made Active in Reports: N/A
Number of Days to Update: N/A

Source: EDR, Inc.
Telephone: N/A
Last EDR Contact: N/A
Next Scheduled EDR Contact: N/A
Data Release Frequency: Varies

EDR RECOVERED GOVERNMENT ARCHIVES

Exclusive Recovered Govt. Archives

RGA LF: Recovered Government Archive Solid Waste Facilities List

The EDR Recovered Government Archive Landfill database provides a list of landfills derived from historical databases and includes many records that no longer appear in current government lists. Compiled from Records formerly available from the Department of Resources Recycling and Recovery in California.

Date of Government Version: N/A
Date Data Arrived at EDR: 07/01/2013
Date Made Active in Reports: 01/13/2014
Number of Days to Update: 196

Source: Department of Resources Recycling and Recovery
Telephone: N/A
Last EDR Contact: 06/01/2012
Next Scheduled EDR Contact: N/A
Data Release Frequency: Varies

RGA LUST: Recovered Government Archive Leaking Underground Storage Tank

The EDR Recovered Government Archive Leaking Underground Storage Tank database provides a list of LUST incidents derived from historical databases and includes many records that no longer appear in current government lists. Compiled from Records formerly available from the State Water Resources Control Board in California.

Date of Government Version: N/A
Date Data Arrived at EDR: 07/01/2013
Date Made Active in Reports: 12/30/2013
Number of Days to Update: 182

Source: State Water Resources Control Board
Telephone: N/A
Last EDR Contact: 06/01/2012
Next Scheduled EDR Contact: N/A
Data Release Frequency: Varies

COUNTY RECORDS

ALAMEDA COUNTY:

CS ALAMEDA: Contaminated Sites

A listing of contaminated sites overseen by the Toxic Release Program (oil and groundwater contamination from chemical releases and spills) and the Leaking Underground Storage Tank Program (soil and ground water contamination from leaking petroleum USTs).

Date of Government Version: 01/09/2019
Date Data Arrived at EDR: 01/11/2019
Date Made Active in Reports: 03/05/2019
Number of Days to Update: 53

Source: Alameda County Environmental Health Services
Telephone: 510-567-6700
Last EDR Contact: 12/28/2021
Next Scheduled EDR Contact: 04/18/2022
Data Release Frequency: Semi-Annually

UST ALAMEDA: Underground Tanks

Underground storage tank sites located in Alameda county.

Date of Government Version: 12/28/2021
Date Data Arrived at EDR: 12/28/2021
Date Made Active in Reports: 03/18/2022
Number of Days to Update: 80

Source: Alameda County Environmental Health Services
Telephone: 510-567-6700
Last EDR Contact: 12/28/2021
Next Scheduled EDR Contact: 04/18/2022
Data Release Frequency: Semi-Annually

AMADOR COUNTY:

CUPA AMADOR: CUPA Facility List

Cupa Facility List

Date of Government Version: 11/01/2021
Date Data Arrived at EDR: 11/02/2021
Date Made Active in Reports: 01/24/2022
Number of Days to Update: 83

Source: Amador County Environmental Health
Telephone: 209-223-6439
Last EDR Contact: 01/28/2022
Next Scheduled EDR Contact: 05/16/2022
Data Release Frequency: Varies

BUTTE COUNTY:

CUPA BUTTE: CUPA Facility Listing
Cupa facility list.

Date of Government Version: 04/21/2017
Date Data Arrived at EDR: 04/25/2017
Date Made Active in Reports: 08/09/2017
Number of Days to Update: 106

Source: Public Health Department
Telephone: 530-538-7149
Last EDR Contact: 12/28/2021
Next Scheduled EDR Contact: 04/18/2022
Data Release Frequency: No Update Planned

CALVERAS COUNTY:

CUPA CALVERAS: CUPA Facility Listing
Cupa Facility Listing

Date of Government Version: 12/28/2021
Date Data Arrived at EDR: 12/28/2021
Date Made Active in Reports: 03/18/2022
Number of Days to Update: 80

Source: Calveras County Environmental Health
Telephone: 209-754-6399
Last EDR Contact: 03/17/2022
Next Scheduled EDR Contact: 07/04/2022
Data Release Frequency: Quarterly

COLUSA COUNTY:

CUPA COLUSA: CUPA Facility List
Cupa facility list.

Date of Government Version: 04/06/2020
Date Data Arrived at EDR: 04/23/2020
Date Made Active in Reports: 07/10/2020
Number of Days to Update: 78

Source: Health & Human Services
Telephone: 530-458-0396
Last EDR Contact: 01/28/2022
Next Scheduled EDR Contact: 05/16/2022
Data Release Frequency: Semi-Annually

CONTRA COSTA COUNTY:

SL CONTRA COSTA: Site List
List includes sites from the underground tank, hazardous waste generator and business plan/2185 programs.

Date of Government Version: 10/22/2021
Date Data Arrived at EDR: 10/26/2021
Date Made Active in Reports: 01/19/2022
Number of Days to Update: 85

Source: Contra Costa Health Services Department
Telephone: 925-646-2286
Last EDR Contact: 01/24/2022
Next Scheduled EDR Contact: 05/09/2022
Data Release Frequency: Semi-Annually

DEL NORTE COUNTY:

CUPA DEL NORTE: CUPA Facility List
Cupa Facility list

Date of Government Version: 10/01/2021
Date Data Arrived at EDR: 11/02/2021
Date Made Active in Reports: 01/24/2022
Number of Days to Update: 83

Source: Del Norte County Environmental Health Division
Telephone: 707-465-0426
Last EDR Contact: 01/24/2022
Next Scheduled EDR Contact: 05/09/2022
Data Release Frequency: Varies

EL DORADO COUNTY:

CUPA EL DORADO: CUPA Facility List
CUPA facility list.

Date of Government Version: 11/30/2021
Date Data Arrived at EDR: 12/01/2021
Date Made Active in Reports: 02/16/2022
Number of Days to Update: 77

Source: El Dorado County Environmental Management Department
Telephone: 530-621-6623
Last EDR Contact: 02/07/2022
Next Scheduled EDR Contact: 05/09/2022
Data Release Frequency: Varies

FRESNO COUNTY:

CUPA FRESNO: CUPA Resources List
Certified Unified Program Agency. CUPA's are responsible for implementing a unified hazardous materials and hazardous waste management regulatory program. The agency provides oversight of businesses that deal with hazardous materials, operate underground storage tanks or aboveground storage tanks.

Date of Government Version: 06/28/2021
Date Data Arrived at EDR: 12/21/2021
Date Made Active in Reports: 03/03/2022
Number of Days to Update: 72

Source: Dept. of Community Health
Telephone: 559-445-3271
Last EDR Contact: 12/21/2021
Next Scheduled EDR Contact: 04/11/2022
Data Release Frequency: Semi-Annually

GLENN COUNTY:

CUPA GLENN: CUPA Facility List
Cupa facility list

Date of Government Version: 01/22/2018
Date Data Arrived at EDR: 01/24/2018
Date Made Active in Reports: 03/14/2018
Number of Days to Update: 49

Source: Glenn County Air Pollution Control District
Telephone: 830-934-6500
Last EDR Contact: 01/13/2022
Next Scheduled EDR Contact: 05/02/2022
Data Release Frequency: No Update Planned

HUMBOLDT COUNTY:

CUPA HUMBOLDT: CUPA Facility List
CUPA facility list.

Date of Government Version: 08/12/2021
Date Data Arrived at EDR: 08/12/2021
Date Made Active in Reports: 11/08/2021
Number of Days to Update: 88

Source: Humboldt County Environmental Health
Telephone: N/A
Last EDR Contact: 02/11/2022
Next Scheduled EDR Contact: 05/30/2022
Data Release Frequency: Semi-Annually

IMPERIAL COUNTY:

CUPA IMPERIAL: CUPA Facility List
Cupa facility list.

Date of Government Version: 10/18/2021
Date Data Arrived at EDR: 10/20/2021
Date Made Active in Reports: 01/12/2022
Number of Days to Update: 84

Source: San Diego Border Field Office
Telephone: 760-339-2777
Last EDR Contact: 01/13/2022
Next Scheduled EDR Contact: 05/02/2022
Data Release Frequency: Varies

INYO COUNTY:

CUPA INYO: CUPA Facility List
Cupa facility list.

Date of Government Version: 04/02/2018
Date Data Arrived at EDR: 04/03/2018
Date Made Active in Reports: 06/14/2018
Number of Days to Update: 72

Source: Inyo County Environmental Health Services
Telephone: 760-878-0238
Last EDR Contact: 02/11/2022
Next Scheduled EDR Contact: 05/30/2022
Data Release Frequency: Varies

KERN COUNTY:

CUPA KERN: CUPA Facility List
A listing of sites included in the Kern County Hazardous Material Business Plan.

Date of Government Version: 11/10/2021
Date Data Arrived at EDR: 11/12/2021
Date Made Active in Reports: 02/02/2022
Number of Days to Update: 82

Source: Kern County Public Health
Telephone: 661-321-3000
Last EDR Contact: 01/28/2022
Next Scheduled EDR Contact: 05/16/2022
Data Release Frequency: Varies

UST KERN: Underground Storage Tank Sites & Tank Listing
Kern County Sites and Tanks Listing.

Date of Government Version: 11/10/2021
Date Data Arrived at EDR: 11/12/2021
Date Made Active in Reports: 02/02/2022
Number of Days to Update: 82

Source: Kern County Environment Health Services Department
Telephone: 661-862-8700
Last EDR Contact: 01/28/2022
Next Scheduled EDR Contact: 05/16/2022
Data Release Frequency: Quarterly

KINGS COUNTY:

CUPA KINGS: CUPA Facility List
A listing of sites included in the county's Certified Unified Program Agency database. California's Secretary for Environmental Protection established the unified hazardous materials and hazardous waste regulatory program as required by chapter 6.11 of the California Health and Safety Code. The Unified Program consolidates the administration, permits, inspections, and enforcement activities.

Date of Government Version: 12/03/2020
Date Data Arrived at EDR: 01/26/2021
Date Made Active in Reports: 04/14/2021
Number of Days to Update: 78

Source: Kings County Department of Public Health
Telephone: 559-584-1411
Last EDR Contact: 03/10/2022
Next Scheduled EDR Contact: 05/30/2022
Data Release Frequency: Varies

LAKE COUNTY:

CUPA LAKE: CUPA Facility List
Cupa facility list

Date of Government Version: 11/04/2021
Date Data Arrived at EDR: 11/05/2021
Date Made Active in Reports: 01/24/2022
Number of Days to Update: 80

Source: Lake County Environmental Health
Telephone: 707-263-1164
Last EDR Contact: 01/10/2022
Next Scheduled EDR Contact: 04/25/2022
Data Release Frequency: Varies

LASSEN COUNTY:

CUPA LASSEN: CUPA Facility List
Cupa facility list

Date of Government Version: 07/31/2020
Date Data Arrived at EDR: 08/21/2020
Date Made Active in Reports: 11/09/2020
Number of Days to Update: 80

Source: Lassen County Environmental Health
Telephone: 530-251-8528
Last EDR Contact: 03/10/2022
Next Scheduled EDR Contact: 05/02/2022
Data Release Frequency: Varies

LOS ANGELES COUNTY:

AOCONCERN: Key Areas of Concerns in Los Angeles County
San Gabriel Valley areas where VOC contamination is at or above the MCL as designated by region 9 EPA office. Date of Government Version: 3/30/2009 Exide Site area is a cleanup plan of lead-impacted soil surrounding the former Exide Facility as designated by the DTSC. Date of Government Version: 7/17/2017

Date of Government Version: 03/30/2009
Date Data Arrived at EDR: 03/31/2009
Date Made Active in Reports: 10/23/2009
Number of Days to Update: 206

Source: N/A
Telephone: N/A
Last EDR Contact: 03/10/2022
Next Scheduled EDR Contact: 06/27/2022
Data Release Frequency: No Update Planned

HMS LOS ANGELES: HMS: Street Number List
Industrial Waste and Underground Storage Tank Sites.

Date of Government Version: 10/14/2021
Date Data Arrived at EDR: 10/19/2021
Date Made Active in Reports: 01/13/2022
Number of Days to Update: 86

Source: Department of Public Works
Telephone: 626-458-3517
Last EDR Contact: 01/13/2022
Next Scheduled EDR Contact: 04/18/2022
Data Release Frequency: Semi-Annually

LF LOS ANGELES: List of Solid Waste Facilities
Solid Waste Facilities in Los Angeles County.

Date of Government Version: 10/08/2021
Date Data Arrived at EDR: 10/08/2021
Date Made Active in Reports: 12/29/2021
Number of Days to Update: 82

Source: La County Department of Public Works
Telephone: 818-458-5185
Last EDR Contact: 01/11/2022
Next Scheduled EDR Contact: 04/25/2022
Data Release Frequency: Varies

LF LOS ANGELES CITY: City of Los Angeles Landfills
Landfills owned and maintained by the City of Los Angeles.

Date of Government Version: 01/01/2021
Date Data Arrived at EDR: 02/18/2021
Date Made Active in Reports: 05/10/2021
Number of Days to Update: 81

Source: Engineering & Construction Division
Telephone: 213-473-7869
Last EDR Contact: 01/07/2022
Next Scheduled EDR Contact: 04/25/2022
Data Release Frequency: Varies

LOS ANGELES AST: Active & Inactive AST Inventory
A listing of active & inactive above ground petroleum storage tank site locations, located in the City of Los Angeles.

Date of Government Version: 06/01/2019
Date Data Arrived at EDR: 06/25/2019
Date Made Active in Reports: 08/22/2019
Number of Days to Update: 58

Source: Los Angeles Fire Department
Telephone: 213-978-3800
Last EDR Contact: 12/16/2021
Next Scheduled EDR Contact: 04/04/2022
Data Release Frequency: Varies

LOS ANGELES CO LF METHANE: Methane Producing Landfills

This data was created on April 30, 2012 to represent known disposal sites in Los Angeles County that may produce and emanate methane gas. The shapefile contains disposal sites within Los Angeles County that once accepted degradable refuse material. Information used to create this data was extracted from a landfill survey performed by County Engineers (Major Waste System Map, 1973) as well as historical records from CalRecycle, Regional Water Quality Control Board, and Los Angeles County Department of Public Health

Date of Government Version: 10/12/2021
Date Data Arrived at EDR: 10/13/2021
Date Made Active in Reports: 01/04/2022
Number of Days to Update: 83

Source: Los Angeles County Department of Public Works
Telephone: 626-458-6973
Last EDR Contact: 01/07/2022
Next Scheduled EDR Contact: 04/25/2022
Data Release Frequency: No Update Planned

LOS ANGELES HM: Active & Inactive Hazardous Materials Inventory

A listing of active & inactive hazardous materials facility locations, located in the City of Los Angeles.

Date of Government Version: 04/19/2021
Date Data Arrived at EDR: 06/17/2021
Date Made Active in Reports: 06/28/2021
Number of Days to Update: 11

Source: Los Angeles Fire Department
Telephone: 213-978-3800
Last EDR Contact: 03/21/2022
Next Scheduled EDR Contact: 07/04/2022
Data Release Frequency: Varies

LOS ANGELES UST: Active & Inactive UST Inventory

A listing of active & inactive underground storage tank site locations and underground storage tank historical sites, located in the City of Los Angeles.

Date of Government Version: 04/19/2021
Date Data Arrived at EDR: 06/17/2021
Date Made Active in Reports: 09/14/2021
Number of Days to Update: 89

Source: Los Angeles Fire Department
Telephone: 213-978-3800
Last EDR Contact: 03/21/2022
Next Scheduled EDR Contact: 07/04/2022
Data Release Frequency: Varies

SITE MIT LOS ANGELES: Site Mitigation List

Industrial sites that have had some sort of spill or complaint.

Date of Government Version: 05/26/2021
Date Data Arrived at EDR: 07/09/2021
Date Made Active in Reports: 09/29/2021
Number of Days to Update: 82

Source: Community Health Services
Telephone: 323-890-7806
Last EDR Contact: 01/13/2022
Next Scheduled EDR Contact: 04/24/2022
Data Release Frequency: Annually

UST EL SEGUNDO: City of El Segundo Underground Storage Tank

Underground storage tank sites located in El Segundo city.

Date of Government Version: 01/21/2017
Date Data Arrived at EDR: 04/19/2017
Date Made Active in Reports: 05/10/2017
Number of Days to Update: 21

Source: City of El Segundo Fire Department
Telephone: 310-524-2236
Last EDR Contact: 01/07/2022
Next Scheduled EDR Contact: 04/25/2022
Data Release Frequency: No Update Planned

UST LONG BEACH: City of Long Beach Underground Storage Tank

Underground storage tank sites located in the city of Long Beach.

Date of Government Version: 04/22/2019
Date Data Arrived at EDR: 04/23/2019
Date Made Active in Reports: 06/27/2019
Number of Days to Update: 65

Source: City of Long Beach Fire Department
Telephone: 562-570-2563
Last EDR Contact: 01/13/2022
Next Scheduled EDR Contact: 05/02/2022
Data Release Frequency: Varies

UST TORRANCE: City of Torrance Underground Storage Tank
Underground storage tank sites located in the city of Torrance.

Date of Government Version: 02/02/2021
Date Data Arrived at EDR: 04/28/2021
Date Made Active in Reports: 07/13/2021
Number of Days to Update: 76

Source: City of Torrance Fire Department
Telephone: 310-618-2973
Last EDR Contact: 01/13/2022
Next Scheduled EDR Contact: 05/02/2022
Data Release Frequency: Semi-Annually

MADERA COUNTY:

CUPA MADERA: CUPA Facility List
A listing of sites included in the county's Certified Unified Program Agency database. California's Secretary for Environmental Protection established the unified hazardous materials and hazardous waste regulatory program as required by chapter 6.11 of the California Health and Safety Code. The Unified Program consolidates the administration, permits, inspections, and enforcement activities.

Date of Government Version: 08/10/2020
Date Data Arrived at EDR: 08/12/2020
Date Made Active in Reports: 10/23/2020
Number of Days to Update: 72

Source: Madera County Environmental Health
Telephone: 559-675-7823
Last EDR Contact: 02/11/2022
Next Scheduled EDR Contact: 05/30/2022
Data Release Frequency: Varies

MARIN COUNTY:

UST MARIN: Underground Storage Tank Sites
Currently permitted USTs in Marin County.

Date of Government Version: 09/26/2018
Date Data Arrived at EDR: 10/04/2018
Date Made Active in Reports: 11/02/2018
Number of Days to Update: 29

Source: Public Works Department Waste Management
Telephone: 415-473-6647
Last EDR Contact: 12/20/2021
Next Scheduled EDR Contact: 04/11/2022
Data Release Frequency: Semi-Annually

MENDOCINO COUNTY:

UST MENDOCINO: Mendocino County UST Database
A listing of underground storage tank locations in Mendocino County.

Date of Government Version: 09/22/2021
Date Data Arrived at EDR: 11/18/2021
Date Made Active in Reports: 11/22/2021
Number of Days to Update: 4

Source: Department of Public Health
Telephone: 707-463-4466
Last EDR Contact: 02/17/2022
Next Scheduled EDR Contact: 06/06/2022
Data Release Frequency: Annually

MERCED COUNTY:

CUPA MERCED: CUPA Facility List
CUPA facility list.

Date of Government Version: 11/24/2021
Date Data Arrived at EDR: 11/29/2021
Date Made Active in Reports: 02/11/2022
Number of Days to Update: 74

Source: Merced County Environmental Health
Telephone: 209-381-1094
Last EDR Contact: 02/11/2022
Next Scheduled EDR Contact: 05/30/2022
Data Release Frequency: Varies

MONO COUNTY:

CUPA MONO: CUPA Facility List
CUPA Facility List

Date of Government Version: 02/22/2021
Date Data Arrived at EDR: 03/02/2021
Date Made Active in Reports: 05/19/2021
Number of Days to Update: 78

Source: Mono County Health Department
Telephone: 760-932-5580
Last EDR Contact: 03/17/2022
Next Scheduled EDR Contact: 06/06/2022
Data Release Frequency: Varies

MONTEREY COUNTY:

CUPA MONTEREY: CUPA Facility Listing
CUPA Program listing from the Environmental Health Division.

Date of Government Version: 10/04/2021
Date Data Arrived at EDR: 10/06/2021
Date Made Active in Reports: 12/29/2021
Number of Days to Update: 84

Source: Monterey County Health Department
Telephone: 831-796-1297
Last EDR Contact: 01/07/2022
Next Scheduled EDR Contact: 04/11/2022
Data Release Frequency: Varies

NAPA COUNTY:

LUST NAPA: Sites With Reported Contamination
A listing of leaking underground storage tank sites located in Napa county.

Date of Government Version: 01/09/2017
Date Data Arrived at EDR: 01/11/2017
Date Made Active in Reports: 03/02/2017
Number of Days to Update: 50

Source: Napa County Department of Environmental Management
Telephone: 707-253-4269
Last EDR Contact: 02/17/2022
Next Scheduled EDR Contact: 06/06/2022
Data Release Frequency: No Update Planned

UST NAPA: Closed and Operating Underground Storage Tank Sites
Underground storage tank sites located in Napa county.

Date of Government Version: 09/05/2019
Date Data Arrived at EDR: 09/09/2019
Date Made Active in Reports: 10/31/2019
Number of Days to Update: 52

Source: Napa County Department of Environmental Management
Telephone: 707-253-4269
Last EDR Contact: 02/17/2022
Next Scheduled EDR Contact: 06/06/2022
Data Release Frequency: No Update Planned

NEVADA COUNTY:

CUPA NEVADA: CUPA Facility List
CUPA facility list.

Date of Government Version: 10/26/2021
Date Data Arrived at EDR: 10/27/2021
Date Made Active in Reports: 01/20/2022
Number of Days to Update: 85

Source: Community Development Agency
Telephone: 530-265-1467
Last EDR Contact: 01/24/2022
Next Scheduled EDR Contact: 05/09/2022
Data Release Frequency: Varies

ORANGE COUNTY:

IND_SITE ORANGE: List of Industrial Site Cleanups
Petroleum and non-petroleum spills.

Date of Government Version: 10/08/2021
Date Data Arrived at EDR: 11/04/2021
Date Made Active in Reports: 01/24/2022
Number of Days to Update: 81

Source: Health Care Agency
Telephone: 714-834-3446
Last EDR Contact: 01/31/2022
Next Scheduled EDR Contact: 05/16/2022
Data Release Frequency: Annually

LUST ORANGE: List of Underground Storage Tank Cleanups
Orange County Underground Storage Tank Cleanups (LUST).

Date of Government Version: 10/08/2021
Date Data Arrived at EDR: 11/02/2021
Date Made Active in Reports: 01/24/2022
Number of Days to Update: 83

Source: Health Care Agency
Telephone: 714-834-3446
Last EDR Contact: 01/31/2022
Next Scheduled EDR Contact: 05/16/2022
Data Release Frequency: Quarterly

UST ORANGE: List of Underground Storage Tank Facilities
Orange County Underground Storage Tank Facilities (UST).

Date of Government Version: 10/29/2021
Date Data Arrived at EDR: 10/29/2021
Date Made Active in Reports: 01/20/2022
Number of Days to Update: 83

Source: Health Care Agency
Telephone: 714-834-3446
Last EDR Contact: 10/29/2021
Next Scheduled EDR Contact: 05/16/2022
Data Release Frequency: Quarterly

PLACER COUNTY:

MS PLACER: Master List of Facilities
List includes aboveground tanks, underground tanks and cleanup sites.

Date of Government Version: 12/01/2021
Date Data Arrived at EDR: 12/02/2021
Date Made Active in Reports: 02/25/2022
Number of Days to Update: 85

Source: Placer County Health and Human Services
Telephone: 530-745-2363
Last EDR Contact: 02/24/2022
Next Scheduled EDR Contact: 06/13/2022
Data Release Frequency: Semi-Annually

PLUMAS COUNTY:

CUPA PLUMAS: CUPA Facility List
Plumas County CUPA Program facilities.

Date of Government Version: 03/31/2019
Date Data Arrived at EDR: 04/23/2019
Date Made Active in Reports: 06/26/2019
Number of Days to Update: 64

Source: Plumas County Environmental Health
Telephone: 530-283-6355
Last EDR Contact: 01/13/2022
Next Scheduled EDR Contact: 05/02/2022
Data Release Frequency: Varies

RIVERSIDE COUNTY:

LUST RIVERSIDE: Listing of Underground Tank Cleanup Sites
Riverside County Underground Storage Tank Cleanup Sites (LUST).

Date of Government Version: 09/29/2021
Date Data Arrived at EDR: 09/30/2021
Date Made Active in Reports: 12/14/2021
Number of Days to Update: 75

Source: Department of Environmental Health
Telephone: 951-358-5055
Last EDR Contact: 03/14/2022
Next Scheduled EDR Contact: 06/27/2022
Data Release Frequency: Quarterly

UST RIVERSIDE: Underground Storage Tank Tank List
Underground storage tank sites located in Riverside county.

Date of Government Version: 09/29/2021
Date Data Arrived at EDR: 09/30/2021
Date Made Active in Reports: 12/15/2021
Number of Days to Update: 76
Source: Department of Environmental Health
Telephone: 951-358-5055
Last EDR Contact: 03/14/2022
Next Scheduled EDR Contact: 06/27/2022
Data Release Frequency: Quarterly

SACRAMENTO COUNTY:

CS SACRAMENTO: Toxic Site Clean-Up List
List of sites where unauthorized releases of potentially hazardous materials have occurred.

Date of Government Version: 06/18/2021
Date Data Arrived at EDR: 09/28/2021
Date Made Active in Reports: 12/14/2021
Number of Days to Update: 77
Source: Sacramento County Environmental Management
Telephone: 916-875-8406
Last EDR Contact: 12/29/2021
Next Scheduled EDR Contact: 04/11/2022
Data Release Frequency: Quarterly

ML SACRAMENTO: Master Hazardous Materials Facility List
Any business that has hazardous materials on site - hazardous material storage sites, underground storage tanks, waste generators.

Date of Government Version: 08/02/2021
Date Data Arrived at EDR: 08/04/2021
Date Made Active in Reports: 11/02/2021
Number of Days to Update: 90
Source: Sacramento County Environmental Management
Telephone: 916-875-8406
Last EDR Contact: 12/29/2021
Next Scheduled EDR Contact: 04/11/2022
Data Release Frequency: Quarterly

SAN BENITO COUNTY:

CUPA SAN BENITO: CUPA Facility List
Cupa facility list

Date of Government Version: 11/04/2021
Date Data Arrived at EDR: 11/05/2021
Date Made Active in Reports: 01/24/2022
Number of Days to Update: 80
Source: San Benito County Environmental Health
Telephone: N/A
Last EDR Contact: 01/28/2022
Next Scheduled EDR Contact: 05/16/2022
Data Release Frequency: Varies

SAN BERNARDINO COUNTY:

PERMITS SAN BERNARDINO: Hazardous Material Permits
This listing includes underground storage tanks, medical waste handlers/generators, hazardous materials handlers, hazardous waste generators, and waste oil generators/handlers.

Date of Government Version: 12/01/2021
Date Data Arrived at EDR: 12/02/2021
Date Made Active in Reports: 02/17/2022
Number of Days to Update: 77
Source: San Bernardino County Fire Department Hazardous Materials Division
Telephone: 909-387-3041
Last EDR Contact: 01/31/2022
Next Scheduled EDR Contact: 05/16/2022
Data Release Frequency: Quarterly

SAN DIEGO COUNTY:

HMMD SAN DIEGO: Hazardous Materials Management Division Database

The database includes: HE58 - This report contains the business name, site address, business phone number, establishment 'H' permit number, type of permit, and the business status. HE17 - In addition to providing the same information provided in the HE58 listing, HE17 provides inspection dates, violations received by the establishment, hazardous waste generated, the quantity, method of storage, treatment/disposal of waste and the hauler, and information on underground storage tanks. Unauthorized Release List - Includes a summary of environmental contamination cases in San Diego County (underground tank cases, non-tank cases, groundwater contamination, and soil contamination are included.)

Date of Government Version: 11/30/2021
Date Data Arrived at EDR: 11/30/2021
Date Made Active in Reports: 02/16/2022
Number of Days to Update: 78

Source: Hazardous Materials Management Division
Telephone: 619-338-2268
Last EDR Contact: 02/28/2022
Next Scheduled EDR Contact: 06/13/2022
Data Release Frequency: Quarterly

LF SAN DIEGO: Solid Waste Facilities

San Diego County Solid Waste Facilities.

Date of Government Version: 10/01/2020
Date Data Arrived at EDR: 11/23/2020
Date Made Active in Reports: 02/08/2021
Number of Days to Update: 77

Source: Department of Health Services
Telephone: 619-338-2209
Last EDR Contact: 02/25/2022
Next Scheduled EDR Contact: 05/02/2022
Data Release Frequency: Varies

SAN DIEGO CO LOP: Local Oversight Program Listing

A listing of all LOP release sites that are or were under the County of San Diego's jurisdiction. Included are closed or transferred cases, open cases, and cases that did not have a case type indicated. The cases without a case type are mostly complaints; however, some of them could be LOP cases.

Date of Government Version: 07/22/2021
Date Data Arrived at EDR: 10/19/2021
Date Made Active in Reports: 01/13/2022
Number of Days to Update: 86

Source: Department of Environmental Health
Telephone: 858-505-6874
Last EDR Contact: 01/13/2022
Next Scheduled EDR Contact: 05/02/2022
Data Release Frequency: Varies

SAN DIEGO CO SAM: Environmental Case Listing

The listing contains all underground tank release cases and projects pertaining to properties contaminated with hazardous substances that are actively under review by the Site Assessment and Mitigation Program.

Date of Government Version: 03/23/2010
Date Data Arrived at EDR: 06/15/2010
Date Made Active in Reports: 07/09/2010
Number of Days to Update: 24

Source: San Diego County Department of Environmental Health
Telephone: 619-338-2371
Last EDR Contact: 02/24/2022
Next Scheduled EDR Contact: 06/13/2022
Data Release Frequency: No Update Planned

SAN FRANCISCO COUNTY:

CUPA SAN FRANCISCO CO: CUPA Facility Listing

Cupa facilities

Date of Government Version: 02/03/2022
Date Data Arrived at EDR: 02/04/2022
Date Made Active in Reports: 02/11/2022
Number of Days to Update: 7

Source: San Francisco County Department of Environmental Health
Telephone: 415-252-3896
Last EDR Contact: 01/28/2022
Next Scheduled EDR Contact: 05/16/2022
Data Release Frequency: Varies

LUST SAN FRANCISCO: Local Oversite Facilities

A listing of leaking underground storage tank sites located in San Francisco county.

Date of Government Version: 09/19/2008
Date Data Arrived at EDR: 09/19/2008
Date Made Active in Reports: 09/29/2008
Number of Days to Update: 10

Source: Department Of Public Health San Francisco County
Telephone: 415-252-3920
Last EDR Contact: 01/28/2022
Next Scheduled EDR Contact: 05/16/2022
Data Release Frequency: No Update Planned

UST SAN FRANCISCO: Underground Storage Tank Information
Underground storage tank sites located in San Francisco county.

Date of Government Version: 11/10/2021
Date Data Arrived at EDR: 11/11/2021
Date Made Active in Reports: 02/02/2022
Number of Days to Update: 83

Source: Department of Public Health
Telephone: 415-252-3920
Last EDR Contact: 01/28/2022
Next Scheduled EDR Contact: 05/16/2022
Data Release Frequency: Quarterly

SAN JOAQUIN COUNTY:

UST SAN JOAQUIN: San Joaquin Co. UST
A listing of underground storage tank locations in San Joaquin county.

Date of Government Version: 06/22/2018
Date Data Arrived at EDR: 06/26/2018
Date Made Active in Reports: 07/11/2018
Number of Days to Update: 15

Source: Environmental Health Department
Telephone: N/A
Last EDR Contact: 03/10/2022
Next Scheduled EDR Contact: 06/27/2022
Data Release Frequency: Semi-Annually

SAN LUIS OBISPO COUNTY:

CUPA SAN LUIS OBISPO: CUPA Facility List
Cupa Facility List.

Date of Government Version: 11/15/2021
Date Data Arrived at EDR: 11/16/2021
Date Made Active in Reports: 02/03/2022
Number of Days to Update: 79

Source: San Luis Obispo County Public Health Department
Telephone: 805-781-5596
Last EDR Contact: 02/11/2022
Next Scheduled EDR Contact: 05/23/2022
Data Release Frequency: Varies

SAN MATEO COUNTY:

BI SAN MATEO: Business Inventory
List includes Hazardous Materials Business Plan, hazardous waste generators, and underground storage tanks.

Date of Government Version: 02/20/2020
Date Data Arrived at EDR: 02/20/2020
Date Made Active in Reports: 04/24/2020
Number of Days to Update: 64

Source: San Mateo County Environmental Health Services Division
Telephone: 650-363-1921
Last EDR Contact: 03/11/2022
Next Scheduled EDR Contact: 06/20/2022
Data Release Frequency: Annually

LUST SAN MATEO: Fuel Leak List
A listing of leaking underground storage tank sites located in San Mateo county.

Date of Government Version: 03/29/2019
Date Data Arrived at EDR: 03/29/2019
Date Made Active in Reports: 05/29/2019
Number of Days to Update: 61

Source: San Mateo County Environmental Health Services Division
Telephone: 650-363-1921
Last EDR Contact: 03/02/2022
Next Scheduled EDR Contact: 06/20/2022
Data Release Frequency: Semi-Annually

SANTA BARBARA COUNTY:

CUPA SANTA BARBARA: CUPA Facility Listing
CUPA Program Listing from the Environmental Health Services division.

Date of Government Version: 09/08/2011
Date Data Arrived at EDR: 09/09/2011
Date Made Active in Reports: 10/07/2011
Number of Days to Update: 28

Source: Santa Barbara County Public Health Department
Telephone: 805-686-8167
Last EDR Contact: 02/11/2022
Next Scheduled EDR Contact: 05/30/2022
Data Release Frequency: No Update Planned

SANTA CLARA COUNTY:

CUPA SANTA CLARA: Cupa Facility List
Cupa facility list

Date of Government Version: 11/19/2021
Date Data Arrived at EDR: 11/22/2021
Date Made Active in Reports: 02/07/2022
Number of Days to Update: 77

Source: Department of Environmental Health
Telephone: 408-918-1973
Last EDR Contact: 02/11/2022
Next Scheduled EDR Contact: 05/30/2022
Data Release Frequency: Varies

HIST LUST SANTA CLARA: HIST LUST - Fuel Leak Site Activity Report
A listing of open and closed leaking underground storage tanks. This listing is no longer updated by the county. Leaking underground storage tanks are now handled by the Department of Environmental Health.

Date of Government Version: 03/29/2005
Date Data Arrived at EDR: 03/30/2005
Date Made Active in Reports: 04/21/2005
Number of Days to Update: 22

Source: Santa Clara Valley Water District
Telephone: 408-265-2600
Last EDR Contact: 03/23/2009
Next Scheduled EDR Contact: 06/22/2009
Data Release Frequency: No Update Planned

LUST SANTA CLARA: LOP Listing
A listing of leaking underground storage tanks located in Santa Clara county.

Date of Government Version: 03/03/2014
Date Data Arrived at EDR: 03/05/2014
Date Made Active in Reports: 03/18/2014
Number of Days to Update: 13

Source: Department of Environmental Health
Telephone: 408-918-3417
Last EDR Contact: 02/17/2022
Next Scheduled EDR Contact: 06/06/2022
Data Release Frequency: No Update Planned

SAN JOSE HAZMAT: Hazardous Material Facilities
Hazardous material facilities, including underground storage tank sites.

Date of Government Version: 11/03/2020
Date Data Arrived at EDR: 11/05/2020
Date Made Active in Reports: 01/26/2021
Number of Days to Update: 82

Source: City of San Jose Fire Department
Telephone: 408-535-7694
Last EDR Contact: 02/24/2022
Next Scheduled EDR Contact: 05/16/2022
Data Release Frequency: Annually

SANTA CRUZ COUNTY:

CUPA SANTA CRUZ: CUPA Facility List
CUPA facility listing.

Date of Government Version: 01/21/2017
Date Data Arrived at EDR: 02/22/2017
Date Made Active in Reports: 05/23/2017
Number of Days to Update: 90

Source: Santa Cruz County Environmental Health
Telephone: 831-464-2761
Last EDR Contact: 02/11/2022
Next Scheduled EDR Contact: 05/30/2022
Data Release Frequency: Varies

SHASTA COUNTY:

CUPA SHASTA: CUPA Facility List
Cupa Facility List.

Date of Government Version: 06/15/2017
Date Data Arrived at EDR: 06/19/2017
Date Made Active in Reports: 08/09/2017
Number of Days to Update: 51

Source: Shasta County Department of Resource Management
Telephone: 530-225-5789
Last EDR Contact: 02/11/2022
Next Scheduled EDR Contact: 05/30/2022
Data Release Frequency: Varies

SOLANO COUNTY:

LUST SOLANO: Leaking Underground Storage Tanks
A listing of leaking underground storage tank sites located in Solano county.

Date of Government Version: 06/04/2019
Date Data Arrived at EDR: 06/06/2019
Date Made Active in Reports: 08/13/2019
Number of Days to Update: 68

Source: Solano County Department of Environmental Management
Telephone: 707-784-6770
Last EDR Contact: 02/24/2022
Next Scheduled EDR Contact: 06/13/2022
Data Release Frequency: Quarterly

UST SOLANO: Underground Storage Tanks
Underground storage tank sites located in Solano county.

Date of Government Version: 09/15/2021
Date Data Arrived at EDR: 09/16/2021
Date Made Active in Reports: 12/09/2021
Number of Days to Update: 84

Source: Solano County Department of Environmental Management
Telephone: 707-784-6770
Last EDR Contact: 02/24/2022
Next Scheduled EDR Contact: 06/13/2022
Data Release Frequency: Quarterly

SONOMA COUNTY:

CUPA SONOMA: Cupa Facility List
Cupa Facility list

Date of Government Version: 07/02/2021
Date Data Arrived at EDR: 07/06/2021
Date Made Active in Reports: 07/14/2021
Number of Days to Update: 8

Source: County of Sonoma Fire & Emergency Services Department
Telephone: 707-565-1174
Last EDR Contact: 03/16/2022
Next Scheduled EDR Contact: 07/04/2022
Data Release Frequency: Varies

LUST SONOMA: Leaking Underground Storage Tank Sites
A listing of leaking underground storage tank sites located in Sonoma county.

Date of Government Version: 06/30/2021
Date Data Arrived at EDR: 06/30/2021
Date Made Active in Reports: 09/24/2021
Number of Days to Update: 86

Source: Department of Health Services
Telephone: 707-565-6565
Last EDR Contact: 03/16/2022
Next Scheduled EDR Contact: 07/04/2022
Data Release Frequency: Quarterly

STANISLAUS COUNTY:

CUPA STANISLAUS: CUPA Facility List
Cupa facility list

Date of Government Version: 11/09/2021
Date Data Arrived at EDR: 11/11/2021
Date Made Active in Reports: 02/02/2022
Number of Days to Update: 83

Source: Stanislaus County Department of Ennvironmental Protection
Telephone: 209-525-6751
Last EDR Contact: 01/10/2022
Next Scheduled EDR Contact: 04/25/2022
Data Release Frequency: Varies

SUTTER COUNTY:

UST SUTTER: Underground Storage Tanks
Underground storage tank sites located in Sutter county.

Date of Government Version: 11/23/2021
Date Data Arrived at EDR: 11/29/2021
Date Made Active in Reports: 02/11/2022
Number of Days to Update: 74

Source: Sutter County Environmental Health Services
Telephone: 530-822-7500
Last EDR Contact: 02/24/2022
Next Scheduled EDR Contact: 06/13/2022
Data Release Frequency: Semi-Annually

TEHAMA COUNTY:

CUPA TEHAMA: CUPA Facility List
Cupa facilities

Date of Government Version: 01/13/2021
Date Data Arrived at EDR: 01/14/2021
Date Made Active in Reports: 04/06/2021
Number of Days to Update: 82

Source: Tehama County Department of Environmental Health
Telephone: 530-527-8020
Last EDR Contact: 03/08/2022
Next Scheduled EDR Contact: 05/16/2022
Data Release Frequency: Varies

TRINITY COUNTY:

CUPA TRINITY: CUPA Facility List
Cupa facility list

Date of Government Version: 10/18/2021
Date Data Arrived at EDR: 10/20/2021
Date Made Active in Reports: 01/13/2022
Number of Days to Update: 85

Source: Department of Toxic Substances Control
Telephone: 760-352-0381
Last EDR Contact: 01/13/2022
Next Scheduled EDR Contact: 05/02/2022
Data Release Frequency: Varies

TULARE COUNTY:

CUPA TULARE: CUPA Facility List
Cupa program facilities

Date of Government Version: 04/26/2021
Date Data Arrived at EDR: 04/28/2021
Date Made Active in Reports: 07/13/2021
Number of Days to Update: 76

Source: Tulare County Environmental Health Services Division
Telephone: 559-624-7400
Last EDR Contact: 01/28/2022
Next Scheduled EDR Contact: 05/16/2022
Data Release Frequency: Varies

TUOLUMNE COUNTY:

CUPA TUOLUMNE: CUPA Facility List
Cupa facility list

Date of Government Version: 04/23/2018
Date Data Arrived at EDR: 04/25/2018
Date Made Active in Reports: 06/25/2018
Number of Days to Update: 61

Source: Divison of Environmental Health
Telephone: 209-533-5633
Last EDR Contact: 01/13/2022
Next Scheduled EDR Contact: 05/02/2022
Data Release Frequency: Varies

VENTURA COUNTY:

BWT VENTURA: Business Plan, Hazardous Waste Producers, and Operating Underground Tanks
The BWT list indicates by site address whether the Environmental Health Division has Business Plan (B), Waste Producer (W), and/or Underground Tank (T) information.

Date of Government Version: 09/29/2021
Date Data Arrived at EDR: 10/26/2021
Date Made Active in Reports: 01/13/2022
Number of Days to Update: 79
Source: Ventura County Environmental Health Division
Telephone: 805-654-2813
Last EDR Contact: 01/18/2022
Next Scheduled EDR Contact: 05/02/2022
Data Release Frequency: Quarterly

LF VENTURA: Inventory of Illegal Abandoned and Inactive Sites
Ventura County Inventory of Closed, Illegal Abandoned, and Inactive Sites.

Date of Government Version: 12/01/2011
Date Data Arrived at EDR: 12/01/2011
Date Made Active in Reports: 01/19/2012
Number of Days to Update: 49
Source: Environmental Health Division
Telephone: 805-654-2813
Last EDR Contact: 12/20/2021
Next Scheduled EDR Contact: 04/11/2022
Data Release Frequency: No Update Planned

LUST VENTURA: Listing of Underground Tank Cleanup Sites
Ventura County Underground Storage Tank Cleanup Sites (LUST).

Date of Government Version: 05/29/2008
Date Data Arrived at EDR: 06/24/2008
Date Made Active in Reports: 07/31/2008
Number of Days to Update: 37
Source: Environmental Health Division
Telephone: 805-654-2813
Last EDR Contact: 02/07/2022
Next Scheduled EDR Contact: 05/23/2022
Data Release Frequency: No Update Planned

MED WASTE VENTURA: Medical Waste Program List
To protect public health and safety and the environment from potential exposure to disease causing agents, the Environmental Health Division Medical Waste Program regulates the generation, handling, storage, treatment and disposal of medical waste throughout the County.

Date of Government Version: 09/29/2021
Date Data Arrived at EDR: 10/21/2021
Date Made Active in Reports: 01/13/2022
Number of Days to Update: 84
Source: Ventura County Resource Management Agency
Telephone: 805-654-2813
Last EDR Contact: 01/18/2022
Next Scheduled EDR Contact: 05/02/2022
Data Release Frequency: Quarterly

UST VENTURA: Underground Tank Closed Sites List
Ventura County Operating Underground Storage Tank Sites (UST)/Underground Tank Closed Sites List.

Date of Government Version: 11/29/2021
Date Data Arrived at EDR: 12/07/2021
Date Made Active in Reports: 02/24/2022
Number of Days to Update: 79
Source: Environmental Health Division
Telephone: 805-654-2813
Last EDR Contact: 03/08/2022
Next Scheduled EDR Contact: 06/20/2022
Data Release Frequency: Quarterly

YOLO COUNTY:

UST YOLO: Underground Storage Tank Comprehensive Facility Report
Underground storage tank sites located in Yolo county.

Date of Government Version: 12/27/2021
Date Data Arrived at EDR: 01/04/2022
Date Made Active in Reports: 03/18/2022
Number of Days to Update: 73
Source: Yolo County Department of Health
Telephone: 530-666-8646
Last EDR Contact: 12/20/2021
Next Scheduled EDR Contact: 04/11/2022
Data Release Frequency: Annually

YUBA COUNTY:

CUPA YUBA: CUPA Facility List
CUPA facility listing for Yuba County.

Date of Government Version: 10/26/2021
Date Data Arrived at EDR: 10/27/2021
Date Made Active in Reports: 01/20/2022
Number of Days to Update: 85

Source: Yuba County Environmental Health Department
Telephone: 530-749-7523
Last EDR Contact: 01/24/2022
Next Scheduled EDR Contact: 05/09/2022
Data Release Frequency: Varies

OTHER DATABASE(S)

Depending on the geographic area covered by this report, the data provided in these specialty databases may or may not be complete. For example, the existence of wetlands information data in a specific report does not mean that all wetlands in the area covered by the report are included. Moreover, the absence of any reported wetlands information does not necessarily mean that wetlands do not exist in the area covered by the report.

CT MANIFEST: Hazardous Waste Manifest Data
Facility and manifest data. Manifest is a document that lists and tracks hazardous waste from the generator through transporters to a tsd facility.

Date of Government Version: 11/11/2021
Date Data Arrived at EDR: 11/12/2021
Date Made Active in Reports: 02/01/2022
Number of Days to Update: 81

Source: Department of Energy & Environmental Protection
Telephone: 860-424-3375
Last EDR Contact: 02/11/2022
Next Scheduled EDR Contact: 05/23/2022
Data Release Frequency: No Update Planned

NJ MANIFEST: Manifest Information
Hazardous waste manifest information.

Date of Government Version: 12/31/2018
Date Data Arrived at EDR: 04/10/2019
Date Made Active in Reports: 05/16/2019
Number of Days to Update: 36

Source: Department of Environmental Protection
Telephone: N/A
Last EDR Contact: 01/07/2022
Next Scheduled EDR Contact: 04/18/2022
Data Release Frequency: Annually

NY MANIFEST: Facility and Manifest Data
Manifest is a document that lists and tracks hazardous waste from the generator through transporters to a TSD facility.

Date of Government Version: 01/01/2019
Date Data Arrived at EDR: 10/29/2021
Date Made Active in Reports: 01/19/2022
Number of Days to Update: 82

Source: Department of Environmental Conservation
Telephone: 518-402-8651
Last EDR Contact: 01/28/2022
Next Scheduled EDR Contact: 05/09/2022
Data Release Frequency: Quarterly

PA MANIFEST: Manifest Information
Hazardous waste manifest information.

Date of Government Version: 06/30/2018
Date Data Arrived at EDR: 07/19/2019
Date Made Active in Reports: 09/10/2019
Number of Days to Update: 53

Source: Department of Environmental Protection
Telephone: 717-783-8990
Last EDR Contact: 01/10/2022
Next Scheduled EDR Contact: 04/25/2022
Data Release Frequency: Annually

RI MANIFEST: Manifest information
Hazardous waste manifest information

Date of Government Version: 12/31/2020
Date Data Arrived at EDR: 11/30/2021
Date Made Active in Reports: 02/18/2022
Number of Days to Update: 80

Source: Department of Environmental Management
Telephone: 401-222-2797
Last EDR Contact: 02/14/2022
Next Scheduled EDR Contact: 05/30/2022
Data Release Frequency: Annually

WI MANIFEST: Manifest Information
Hazardous waste manifest information.

Date of Government Version: 05/31/2018
Date Data Arrived at EDR: 06/19/2019
Date Made Active in Reports: 09/03/2019
Number of Days to Update: 76

Source: Department of Natural Resources
Telephone: N/A
Last EDR Contact: 03/02/2022
Next Scheduled EDR Contact: 06/20/2022
Data Release Frequency: Annually

Oil/Gas Pipelines
Source: Endeavor Business Media
Petroleum Bundle (Crude Oil, Refined Products, Petrochemicals, Gas Liquids (LPG/NGL), and Specialty Gases (Miscellaneous)) N = Natural Gas Bundle (Natural Gas, Gas Liquids (LPG/NGL), and Specialty Gases (Miscellaneous)). This map includes information copyrighted by Endeavor Business Media. This information is provided on a best effort basis and Endeavor Business Media does not guarantee its accuracy nor warrant its fitness for any particular purpose. Such information has been reprinted with the permission of Endeavor Business Media.

Electric Power Transmission Line Data
Source: Endeavor Business Media
This map includes information copyrighted by Endeavor Business Media. This information is provided on a best effort basis and Endeavor Business Media does not guarantee its accuracy nor warrant its fitness for any particular purpose. Such information has been reprinted with the permission of Endeavor Business Media.

Sensitive Receptors: There are individuals deemed sensitive receptors due to their fragile immune systems and special sensitivity to environmental discharges. These sensitive receptors typically include the elderly, the sick, and children. While the location of all sensitive receptors cannot be determined, EDR indicates those buildings and facilities - schools, daycares, hospitals, medical centers, and nursing homes - where individuals who are sensitive receptors are likely to be located.

AHA Hospitals:
Source: American Hospital Association, Inc.
Telephone: 312-280-5991
The database includes a listing of hospitals based on the American Hospital Association's annual survey of hospitals.

Medical Centers: Provider of Services Listing
Source: Centers for Medicare & Medicaid Services
Telephone: 410-786-3000
A listing of hospitals with Medicare provider number, produced by Centers of Medicare & Medicaid Services, a federal agency within the U.S. Department of Health and Human Services.

Nursing Homes
Source: National Institutes of Health
Telephone: 301-594-6248
Information on Medicare and Medicaid certified nursing homes in the United States.

Public Schools
Source: National Center for Education Statistics
Telephone: 202-502-7300
The National Center for Education Statistics' primary database on elementary and secondary public education in the United States. It is a comprehensive, annual, national statistical database of all public elementary and secondary schools and school districts, which contains data that are comparable across all states.

Private Schools
Source: National Center for Education Statistics
Telephone: 202-502-7300
The National Center for Education Statistics' primary database on private school locations in the United States.

Daycare Centers: Licensed Facilities
Source: Department of Social Services
Telephone: 916-657-4041

Flood Zone Data: This data was obtained from the Federal Emergency Management Agency (FEMA). It depicts 100-year and 500-year flood zones as defined by FEMA. It includes the National Flood Hazard Layer (NFHL) which incorporates Flood Insurance Rate Map (FIRM) data and Q3 data from FEMA in areas not covered by NFHL.
Source: FEMA
Telephone: 877-336-2627
Date of Government Version: 2003, 2015

GOVERNMENT RECORDS SEARCHED / DATA CURRENCY TRACKING

NWI: National Wetlands Inventory. This data, available in select counties across the country, was obtained by EDR in 2002, 2005 and 2010 from the U.S. Fish and Wildlife Service.

State Wetlands Data: Wetland Inventory
Source: Department of Fish and Wildlife
Telephone: 916-445-0411

Current USGS 7.5 Minute Topographic Map
Source: U.S. Geological Survey

STREET AND ADDRESS INFORMATION

Â© 2015 TomTom North America, Inc. All rights reserved. This material is proprietary and the subject of copyright protection and other intellectual property rights owned by or licensed to Tele Atlas North America, Inc. The use of this material is subject to the terms of a license agreement. You will be held liable for any unauthorized copying or disclosure of this material.

GEOCHECK ®- PHYSICAL SETTING SOURCE ADDENDUM

TARGET PROPERTY ADDRESS

PROPOSED COMMERCIAL PROPERTY
5656 KNUDSEN DRIVE
BAKERSFIELD, CA 93308

TARGET PROPERTY COORDINATES

Latitude (North):	35.410605 - 35ˆ 24’ 38.18’’
Longitude (West):	119.057633 - 119ˆ 3’ 27.48’’
Universal Tranverse Mercator:	Zone 11
UTM X (Meters):	313162.7
UTM Y (Meters):	3920324.8
Elevation:	431 ft. above sea level

USGS TOPOGRAPHIC MAP

Target Property Map:	11998695 OILDALE, CA
Version Date:	2018

EDR’s GeoCheck Physical Setting Source Addendum is provided to assist the environmental professional in forming an opinion about the impact of potential contaminant migration.

Assessment of the impact of contaminant migration generally has two principle investigative components:

1. Groundwater flow direction, and
2. Groundwater flow velocity.

Groundwater flow direction may be impacted by surface topography, hydrology, hydrogeology, characteristics of the soil, and nearby wells. Groundwater flow velocity is generally impacted by the nature of the geologic strata.

GEOCHECK® - PHYSICAL SETTING SOURCE SUMMARY

GROUNDWATER FLOW DIRECTION INFORMATION

Groundwater flow direction for a particular site is best determined by a qualified environmental professional using site-specific well data. If such data is not reasonably ascertainable, it may be necessary to rely on other sources of information, such as surface topographic information, hydrologic information, hydrogeologic data collected on nearby properties, and regional groundwater flow information (from deep aquifers).

TOPOGRAPHIC INFORMATION

Surface topography may be indicative of the direction of surficial groundwater flow. This information can be used to assist the environmental professional in forming an opinion about the impact of nearby contaminated properties or, should contamination exist on the target property, what downgradient sites might be impacted.

TARGET PROPERTY TOPOGRAPHY

General Topographic Gradient: General WSW

SURROUNDING TOPOGRAPHY: ELEVATION PROFILES

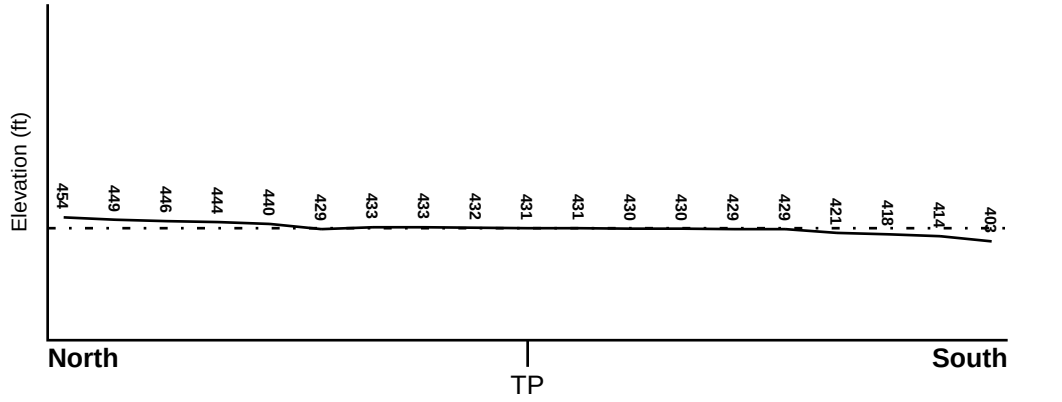

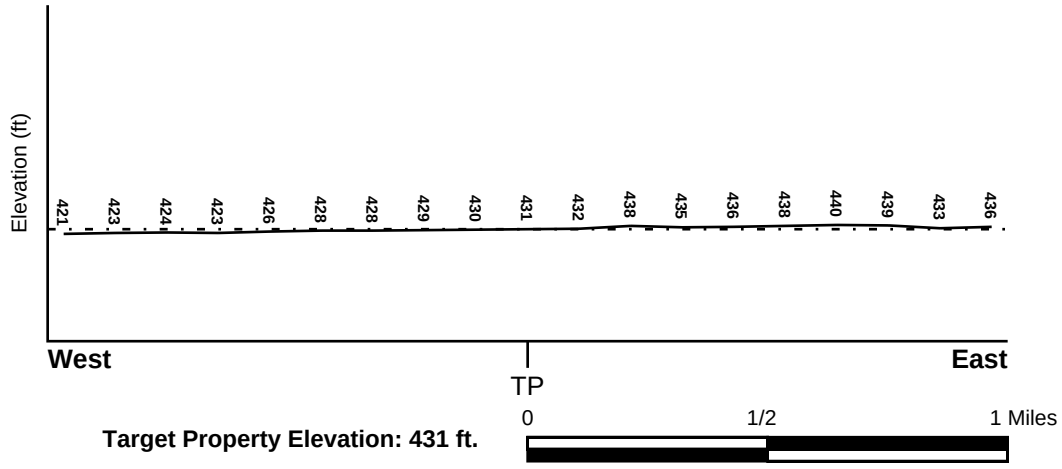

Target Property Elevation: 431 ft.

Source: Topography has been determined from the USGS 7.5' Digital Elevation Model and should be evaluated on a relative (not an absolute) basis. Relative elevation information between sites of close proximity should be field verified.

GEOCHECK® - PHYSICAL SETTING SOURCE SUMMARY

HYDROLOGIC INFORMATION

Surface water can act as a hydrologic barrier to groundwater flow. Such hydrologic information can be used to assist the environmental professional in forming an opinion about the impact of nearby contaminated properties or, should contamination exist on the target property, what downgradient sites might be impacted.

Refer to the Physical Setting Source Map following this summary for hydrologic information (major waterways and bodies of water).

FEMA FLOOD ZONE

Flood Plain Panel at Target Property	FEMA Source Type
06029C1825E	FEMA FIRM Flood data

Additional Panels in search area:	FEMA Source Type
06029C1818E	FEMA FIRM Flood data

NATIONAL WETLAND INVENTORY

NWI Quad at Target Property	NWI Electronic Data Coverage
OILDALE	YES - refer to the Overview Map and Detail Map

HYDROGEOLOGIC INFORMATION

Hydrogeologic information obtained by installation of wells on a specific site can often be an indicator of groundwater flow direction in the immediate area. Such hydrogeologic information can be used to assist the environmental professional in forming an opinion about the impact of nearby contaminated properties or, should contamination exist on the target property, what downgradient sites might be impacted.

Site-Specific Hydrogeological Data*:

Search Radius:	1.25 miles
Status:	Not found

AQUIFLOW®

Search Radius: 1.000 Mile.

EDR has developed the AQUIFLOW Information System to provide data on the general direction of groundwater flow at specific points. EDR has reviewed reports submitted by environmental professionals to regulatory authorities at select sites and has extracted the date of the report, groundwater flow direction as determined hydrogeologically, and the depth to water table.

MAP ID	LOCATION FROM TP	GENERAL DIRECTION GROUNDWATER FLOW
Not Reported		

* ©1996 Site−specific hydrogeological data gathered by CERCLIS Alerts, Inc., Bainbridge Island, WA. All rights reserved. All of the information and opinions presented are those of the cited EPA report(s), which were completed under a Comprehensive Environmental Response Compensation and Liability Information System (CERCLIS) investigation.

GEOCHECK® - PHYSICAL SETTING SOURCE SUMMARY

GROUNDWATER FLOW VELOCITY INFORMATION

Groundwater flow velocity information for a particular site is best determined by a qualified environmental professional using site specific geologic and soil strata data. If such data are not reasonably ascertainable, it may be necessary to rely on other sources of information, including geologic age identification, rock stratigraphic unit and soil characteristics data collected on nearby properties and regional soil information. In general, contaminant plumes move more quickly through sandy-gravelly types of soils than silty-clayey types of soils.

GEOLOGIC INFORMATION IN GENERAL AREA OF TARGET PROPERTY

Geologic information can be used by the environmental professional in forming an opinion about the relative speed at which contaminant migration may be occurring.

ROCK STRATIGRAPHIC UNIT

Era:	Cenozoic
System:	Quaternary
Series:	Quaternary
Code:	Q *(decoded above as Era, System & Series)*

GEOLOGIC AGE IDENTIFICATION

Category: Stratifed Sequence

Geologic Age and Rock Stratigraphic Unit Source: P.G. Schruben, R.E. Arndt and W.J. Bawiec, Geology of the Conterminous U.S. at 1:2,500,000 Scale - a digital representation of the 1974 P.B. King and H.M. Beikman Map, USGS Digital Data Series DDS - 11 (1994).

SSURGO SOIL MAP - 6905491.2s

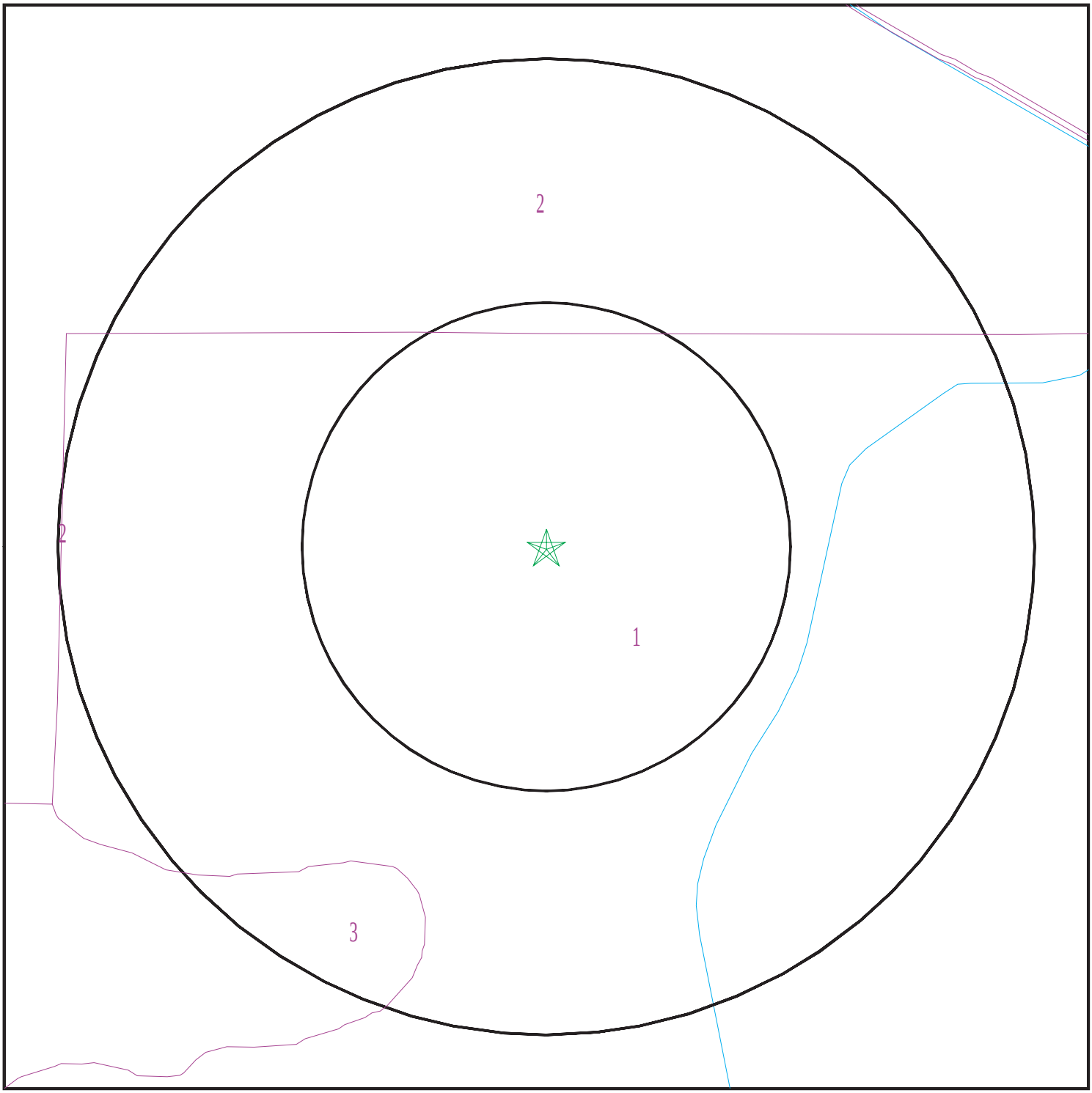

SITE NAME:	Proposed Commercial Property	CLIENT:	Krazan & Associates, Inc.
ADDRESS:	5656 Knudsen Drive Bakersfield CA 93308	CONTACT:	Bill Vick
		INQUIRY #:	6905491.2s
LAT/LONG:	35.410605 / 119.057633	DATE:	March 22, 2022 5:04 pm

Copyright © 2022 EDR, Inc. © 2015 TomTom Rel. 2015.

GEOCHECK® - PHYSICAL SETTING SOURCE SUMMARY

DOMINANT SOIL COMPOSITION IN GENERAL AREA OF TARGET PROPERTY

The U.S. Department of Agriculture's (USDA) Soil Conservation Service (SCS) leads the National Cooperative Soil Survey (NCSS) and is responsible for collecting, storing, maintaining and distributing soil survey information for privately owned lands in the United States. A soil map in a soil survey is a representation of soil patterns in a landscape. The following information is based on Soil Conservation Service SSURGO data.

Soil Map ID: 1

Soil Component Name: KIMBERLINA

Soil Surface Texture:
Hydrologic Group: Class B - Moderate infiltration rates. Deep and moderately deep, moderately well and well drained soils with moderately coarse textures.

Soil Drainage Class: Well drained

Hydric Status: Not hydric

Corrosion Potential - Uncoated Steel: High

Depth to Bedrock Min: > 0 inches

Depth to Watertable Min: > 0 inches

Soil Layer Information							
	Boundary			Classification		Saturated hydraulic conductivity micro m/sec	Soil Reaction (pH)
Layer	Upper	Lower	Soil Texture Class	AASHTO Group	Unified Soil		
1	0 inches	9 inches		Not reported	Not reported	Max: 14 Min: 4	Max: 8.4 Min: 7.9
2	9 inches	44 inches		Not reported	Not reported	Max: 14 Min: 4	Max: 8.4 Min: 7.9
3	44 inches	70 inches		Not reported	Not reported	Max: 14 Min: 4	Max: 8.4 Min: 7.9

Soil Map ID: 2

Soil Component Name: KIMBERLINA

Soil Surface Texture:
Hydrologic Group: Class B - Moderate infiltration rates. Deep and moderately deep, moderately well and well drained soils with moderately coarse textures.

Soil Drainage Class:

Hydric Status: Not hydric

Corrosion Potential - Uncoated Steel: High

Depth to Bedrock Min: > 0 inches

Depth to Watertable Min: > 0 inches

Soil Layer Information							
	Boundary			Classification		Saturated hydraulic conductivity micro m/sec	Soil Reaction (pH)
Layer	Upper	Lower	Soil Texture Class	AASHTO Group	Unified Soil		
1	0 inches	9 inches		Not reported	Not reported	Max: 14 Min: 4	Max: 8.4 Min: 7.9
2	9 inches	44 inches		Not reported	Not reported	Max: 14 Min: 4	Max: 8.4 Min: 7.9
3	44 inches	70 inches		Not reported	Not reported	Max: 14 Min: 4	Max: 8.4 Min: 7.9

Soil Map ID: 3

Soil Component Name: MILHAM

Soil Surface Texture:

Hydrologic Group: Class B - Moderate infiltration rates. Deep and moderately deep, moderately well and well drained soils with moderately coarse textures.

Soil Drainage Class: Well drained

Hydric Status: Not hydric

Corrosion Potential - Uncoated Steel: High

Depth to Bedrock Min: > 0 inches

Depth to Watertable Min: > 0 inches

Soil Layer Information							
	Boundary			Classification		Saturated hydraulic conductivity micro m/sec	Soil Reaction (pH)
Layer	Upper	Lower	Soil Texture Class	AASHTO Group	Unified Soil		
1	0 inches	9 inches		Not reported	Not reported	Max: 14 Min: 4	Max: 8.4 Min: 7.9
2	9 inches	48 inches		Not reported	Not reported	Max: 14 Min: 4	Max: 8.4 Min: 7.9

GEOCHECK® - PHYSICAL SETTING SOURCE SUMMARY

Soil Layer Information							
	Boundary			Classification		Saturated hydraulic conductivity micro m/sec	Soil Reaction (pH)
Layer	Upper	Lower	Soil Texture Class	AASHTO Group	Unified Soil		
3	48 inches	59 inches		Not reported	Not reported	Max: 14 Min: 4	Max: 8.4 Min: 7.9

LOCAL / REGIONAL WATER AGENCY RECORDS

EDR Local/Regional Water Agency records provide water well information to assist the environmental professional in assessing sources that may impact ground water flow direction, and in forming an opinion about the impact of contaminant migration on nearby drinking water wells.

WELL SEARCH DISTANCE INFORMATION

DATABASE	SEARCH DISTANCE (miles)
Federal USGS	1.000
Federal FRDS PWS	Nearest PWS within 1 mile
State Database	1.000

FEDERAL USGS WELL INFORMATION

MAP ID	WELL ID	LOCATION FROM TP
C10	USGS40000163744	1/4 - 1/2 Mile WSW
13	USGS40000163749	1/4 - 1/2 Mile East
15	USGS40000163787	1/4 - 1/2 Mile North
D17	USGS40000163788	1/4 - 1/2 Mile NNW
F23	USGS40000163774	1/2 - 1 Mile WNW
E24	USGS40000163799	1/2 - 1 Mile NE
I31	USGS40000163729	1/2 - 1 Mile ESE
L45	USGS40000163771	1/2 - 1 Mile WNW
M52	USGS40000163718	1/2 - 1 Mile WSW
57	USGS40000163693	1/2 - 1 Mile SW
68	USGS40000163826	1/2 - 1 Mile NW

FEDERAL FRDS PUBLIC WATER SUPPLY SYSTEM INFORMATION

MAP ID	WELL ID	LOCATION FROM TP
No PWS System Found		

Note: PWS System location is not always the same as well location.

GEOCHECK® - PHYSICAL SETTING SOURCE SUMMARY

STATE DATABASE WELL INFORMATION

MAP ID	WELL ID	LOCATION FROM TP
A1	CADWR0000033701	0 - 1/8 Mile NNW
A2	CADWR9000018668	0 - 1/8 Mile NNW
3	CADWR0000007414	1/8 - 1/4 Mile WSW
4	CADWR0000012173	1/8 - 1/4 Mile ESE
B5	CADWR0000006089	1/8 - 1/4 Mile NW
B6	CADWR0000028903	1/8 - 1/4 Mile NW
B7	CADWR0000009764	1/8 - 1/4 Mile NW
B8	CADWR0000004909	1/8 - 1/4 Mile NW
B9	CADWR0000014186	1/8 - 1/4 Mile NW
11	CADDW0000005588	1/4 - 1/2 Mile WNW
C12	CADWR0000012204	1/4 - 1/2 Mile WSW
14	CADWR0000026521	1/4 - 1/2 Mile SSW
16	CADWR0000027715	1/4 - 1/2 Mile WSW
18	CADWR0000031310	1/4 - 1/2 Mile NNW
D19	CADWR0000013446	1/4 - 1/2 Mile NW
20	CADDW0000014347	1/4 - 1/2 Mile SSW
21	17197	1/2 - 1 Mile NE
E22	CADWR0000012213	1/2 - 1 Mile NNE
G25	CADDW0000020141	1/2 - 1 Mile NE
G26	CAPFAS000000058	1/2 - 1 Mile NE
H27	CADDW0000015887	1/2 - 1 Mile NW
F28	CADWR0000003647	1/2 - 1 Mile WNW
F29	CADWR0000033657	1/2 - 1 Mile WNW
F30	CADWR0000022909	1/2 - 1 Mile WNW
32	CADWR0000021714	1/2 - 1 Mile NNW
I33	CADWR0000026494	1/2 - 1 Mile ESE
H34	17192	1/2 - 1 Mile NW
H35	17193	1/2 - 1 Mile NW
H36	17184	1/2 - 1 Mile NW
H37	17186	1/2 - 1 Mile NW
H38	17194	1/2 - 1 Mile NW
H39	17216	1/2 - 1 Mile NW
J40	CADDW0000002378	1/2 - 1 Mile SE
J41	CAUSGSN00005017	1/2 - 1 Mile SE
K42	CADDW0000019096	1/2 - 1 Mile NNW
43	CAEDF0000143287	1/2 - 1 Mile NNE
K44	CADDW0000008845	1/2 - 1 Mile NNW
J46	17215	1/2 - 1 Mile SE
47	CADDW0000005220	1/2 - 1 Mile WNW
48	CADDW0000007737	1/2 - 1 Mile NW
L49	17195	1/2 - 1 Mile WNW
50	CADWR0000006107	1/2 - 1 Mile WNW
51	CAEDF0000108586	1/2 - 1 Mile North
N53	CAEDF0000068341	1/2 - 1 Mile North
N54	CAEDF0000093583	1/2 - 1 Mile NNE
55	CAEDF0000075761	1/2 - 1 Mile NNE
O56	CADDW0000017336	1/2 - 1 Mile NNW
58	CADWR0000026495	1/2 - 1 Mile WSW
M59	CADWR9000018650	1/2 - 1 Mile WSW
O60	17189	1/2 - 1 Mile NW
O61	17190	1/2 - 1 Mile NW
N62	CAEDF0000061725	1/2 - 1 Mile NNE

GEOCHECK® - PHYSICAL SETTING SOURCE SUMMARY

STATE DATABASE WELL INFORMATION

MAP ID	WELL ID	LOCATION FROM TP
O63	CADDW0000019607	1/2 - 1 Mile NW
64	CADWR0000031340	1/2 - 1 Mile West
65	CADWR0000015717	1/2 - 1 Mile West
66	CAEDF0000050392	1/2 - 1 Mile NNE
67	17214	1/2 - 1 Mile ESE
P69	CADDW0000000576	1/2 - 1 Mile ESE
70	CADWR0000022908	1/2 - 1 Mile WSW
71	CADWR0000022929	1/2 - 1 Mile North
P72	17212	1/2 - 1 Mile ESE
73	CADWR0000019324	1/2 - 1 Mile WNW
Q74	CAEDF0000138943	1/2 - 1 Mile North
75	CADWR0000032521	1/2 - 1 Mile ENE
Q76	CADDW0000011485	1/2 - 1 Mile North
77	CADDW0000007910	1/2 - 1 Mile ESE
78	CADWR0000033684	1/2 - 1 Mile SSE

OTHER STATE DATABASE INFORMATION

STATE OIL/GAS WELL INFORMATION

MAP ID	WELL ID	LOCATION FROM TP
1	CAOG14000094703	0 - 1/8 Mile SSE
A2	CAOG14000094345	0 - 1/8 Mile East
A3	CAOG14000094090	1/8 - 1/4 Mile ENE
B4	CAOG14000094344	1/8 - 1/4 Mile NE
B5	CAOG14000094533	1/8 - 1/4 Mile NNE
B6	CAOG14000093928	1/8 - 1/4 Mile ENE
C7	CAOG14000094019	1/8 - 1/4 Mile NNE
8	CAOG14000094024	1/8 - 1/4 Mile East
D9	CAOG14000094260	1/8 - 1/4 Mile ENE
D10	CAOG14000094030	1/8 - 1/4 Mile ENE
11	CAOG14000094101	1/4 - 1/2 Mile SW
E12	CAOG14000094673	1/4 - 1/2 Mile SE
C13	CAOG14000094256	1/4 - 1/2 Mile NNE
C14	CAOG14000094651	1/4 - 1/2 Mile NE
C15	CAOG14000094063	1/4 - 1/2 Mile NNE
F16	CAOG14000094097	1/4 - 1/2 Mile SSW
G17	CAOG14000094026	1/4 - 1/2 Mile East
18	CAOG14000094093	1/4 - 1/2 Mile South
H19	CAOG14000094091	1/4 - 1/2 Mile SSE
I20	CAOG14000094025	1/4 - 1/2 Mile ESE
F21	CAOG14000094447	1/4 - 1/2 Mile SSW
I22	CAOG14000094074	1/4 - 1/2 Mile ESE
H23	CAOG14000093963	1/4 - 1/2 Mile SSE
E24	CAOG14000094023	1/4 - 1/2 Mile SE
J25	CAOG14000094255	1/4 - 1/2 Mile NE
K26	CAOG14000094257	1/4 - 1/2 Mile NNE
J27	CAOG14000094463	1/4 - 1/2 Mile NE
H28	CAOG14000093886	1/4 - 1/2 Mile SSE
H29	CAOG14000093888	1/4 - 1/2 Mile SSE
K30	CAOG14000094654	1/4 - 1/2 Mile NNE
G31	CAOG14000094663	1/4 - 1/2 Mile East
K32	CAOG14000093946	1/4 - 1/2 Mile NNE

STATE OIL/GAS WELL INFORMATION

MAP ID	WELL ID	LOCATION FROM TP
L33	CAOG14000094098	1/4 - 1/2 Mile SW
H34	CAOG14000093890	1/4 - 1/2 Mile SSE
H35	CAOG14000093892	1/4 - 1/2 Mile SSE
H36	CAOG14000093891	1/4 - 1/2 Mile SSE
H37	CAOG14000093833	1/4 - 1/2 Mile SSE
H38	CAOG14000093889	1/4 - 1/2 Mile SSE
H39	CAOG14000093887	1/4 - 1/2 Mile SSE
K40	CAOG14000094653	1/4 - 1/2 Mile NNE
41	CAOG14000094731	1/4 - 1/2 Mile SSW
H42	CAOG14000093828	1/4 - 1/2 Mile SSE
43	CAOG14000094672	1/4 - 1/2 Mile SE
M44	CAOG14000093845	1/4 - 1/2 Mile SSE
45	CAOG14000094531	1/4 - 1/2 Mile ENE
M46	CAOG14000093846	1/4 - 1/2 Mile SSE
M47	CAOG14000093830	1/4 - 1/2 Mile SSE
M48	CAOG14000093829	1/4 - 1/2 Mile SSE
M49	CAOG14000093831	1/4 - 1/2 Mile SSE
M50	CAOG14000093834	1/4 - 1/2 Mile SSE
M51	CAOG14000093844	1/4 - 1/2 Mile SSE
M52	CAOG14000093832	1/4 - 1/2 Mile SSE
53	CAOG14000094094	1/4 - 1/2 Mile South
54	CAOG14000094095	1/4 - 1/2 Mile SSW
55	CAOG14000094698	1/4 - 1/2 Mile WSW
N56	CAOG14000094028	1/4 - 1/2 Mile SE
57	CAOG14000094031	1/4 - 1/2 Mile ESE
L58	CAOG14000094730	1/4 - 1/2 Mile SW
59	CAOG14000094258	1/4 - 1/2 Mile NNE
N60	CAOG14000094029	1/4 - 1/2 Mile SE
M61	CAOG14000094092	1/4 - 1/2 Mile SSE
O62	CAOG14000094652	1/4 - 1/2 Mile NNE
O63	CAOG14000094659	1/4 - 1/2 Mile North
P64	CAOG14000094027	1/4 - 1/2 Mile SE
O65	CAOG14000094662	1/4 - 1/2 Mile North
66	CAOG14000094096	1/4 - 1/2 Mile SSW
67	CAOG14000094705	1/4 - 1/2 Mile East
O68	CAOG14000094259	1/4 - 1/2 Mile NNE
P69	CAOG14000094073	1/4 - 1/2 Mile SE
P70	CAOG14000094032	1/2 - 1 Mile SE
Q71	CAOG14000094089	1/2 - 1 Mile SSE
72	CAOG14000093908	1/2 - 1 Mile ESE
73	CAOG14000094661	1/2 - 1 Mile North
R74	CAOG14000093875	1/2 - 1 Mile South
75	CAOG14000094099	1/2 - 1 Mile SW
R76	CAOG14000093857	1/2 - 1 Mile SSE
77	CAOG14000094100	1/2 - 1 Mile South
R78	CAOG14000093894	1/2 - 1 Mile SSE
S79	CAOG14000094088	1/2 - 1 Mile SE
Q80	CAOG14000093924	1/2 - 1 Mile SE
Q81	CAOG14000094083	1/2 - 1 Mile SE
T82	CAOG14000094645	1/2 - 1 Mile NNW
Q83	CAOG14000094082	1/2 - 1 Mile SE
T84	CAOG14000094647	1/2 - 1 Mile NNW
R85	CAOG14000093873	1/2 - 1 Mile South
T86	CAOG14000094695	1/2 - 1 Mile NNW
87	CAOG14000093956	1/2 - 1 Mile NW
88	CAOG14000094247	1/2 - 1 Mile WSW

STATE OIL/GAS WELL INFORMATION

MAP ID	WELL ID	LOCATION FROM TP
U89	CAOG14000093859	1/2 - 1 Mile SSE
V90	CAOG14000094081	1/2 - 1 Mile SSE
S91	CAOG14000094086	1/2 - 1 Mile SE
W92	CAOG14000094697	1/2 - 1 Mile West
93	CAOG14000094346	1/2 - 1 Mile SSW
X94	CAOG14000094769	1/2 - 1 Mile WSW
95	CAOG14000094832	1/2 - 1 Mile ESE
V96	CAOG14000094523	1/2 - 1 Mile SSE
W97	CAOG14000094468	1/2 - 1 Mile West
Y98	CAOG14000093861	1/2 - 1 Mile South
U99	CAOG14000093872	1/2 - 1 Mile SSE
U100	CAOG14000093874	1/2 - 1 Mile SSE
X101	CAOG14000094245	1/2 - 1 Mile WSW
U102	CAOG14000093862	1/2 - 1 Mile SSE
V103	CAOG14000094079	1/2 - 1 Mile SSE
104	CAOG14000002158	1/2 - 1 Mile North
U105	CAOG14000093866	1/2 - 1 Mile SSE
Y106	CAOG14000094102	1/2 - 1 Mile South
107	CAOG14000094017	1/2 - 1 Mile SE
Z108	CAOG14000094822	1/2 - 1 Mile SE
109	CAOG14000094646	1/2 - 1 Mile SW
Z110	CAOG14000094824	1/2 - 1 Mile SE
Z111	CAOG14000094821	1/2 - 1 Mile SE
Z112	CAOG14000094823	1/2 - 1 Mile SE
Z113	CAOG14000094789	1/2 - 1 Mile SE
114	CAOG14000094340	1/2 - 1 Mile ESE
115	CAOG14000094249	1/2 - 1 Mile SW
Y116	CAOG14000093847	1/2 - 1 Mile South
AA117	CAOG14000094522	1/2 - 1 Mile SSE
Y118	CAOG14000093864	1/2 - 1 Mile South
119	CAOG14000094246	1/2 - 1 Mile WSW
Y120	CAOG14000093868	1/2 - 1 Mile South
Y121	CAOG14000093863	1/2 - 1 Mile South
Z122	CAOG14000094524	1/2 - 1 Mile SSE
AA123	CAOG14000094078	1/2 - 1 Mile SSE
AB124	CAOG14000094766	1/2 - 1 Mile WSW
125	CAOG14000094248	1/2 - 1 Mile SW
126	CAOG14000094648	1/2 - 1 Mile SSW
AC127	CAOG14000093867	1/2 - 1 Mile South
AC128	CAOG14000093856	1/2 - 1 Mile South
129	CAOG14000094470	1/2 - 1 Mile West
AC130	CAOG14000093858	1/2 - 1 Mile South
AA131	CAOG14000094084	1/2 - 1 Mile SSE
AB132	CAOG14000094243	1/2 - 1 Mile WSW
AD133	CAOG14000093893	1/2 - 1 Mile SSE
AE134	CAOG14000002162	1/2 - 1 Mile North
135	CAOG14000094527	1/2 - 1 Mile SSW
AD136	CAOG14000093871	1/2 - 1 Mile SSE
AD137	CAOG14000093869	1/2 - 1 Mile SSE
AD138	CAOG14000093860	1/2 - 1 Mile SSE
AD139	CAOG14000093865	1/2 - 1 Mile SSE
AD140	CAOG14000093870	1/2 - 1 Mile SSE
AD141	CAOG14000234284	1/2 - 1 Mile SSE
AD142	CAOG14000234282	1/2 - 1 Mile SSE
AE143	CAOG14000002163	1/2 - 1 Mile North
AD144	CAOG14000234283	1/2 - 1 Mile SSE

GEOCHECK® - PHYSICAL SETTING SOURCE SUMMARY

STATE OIL/GAS WELL INFORMATION

MAP ID	WELL ID	LOCATION FROM TP
145	CAOG14000094244	1/2 - 1 Mile WSW
AF146	CAOG14000094087	1/2 - 1 Mile SSE
147	CAOG14000094767	1/2 - 1 Mile WSW
148	CAOG14000094080	1/2 - 1 Mile SSE
149	CAOG14000094370	1/2 - 1 Mile East
150	CAOG14000094528	1/2 - 1 Mile SSW
AF151	CAOG14000094085	1/2 - 1 Mile SSE
152	CAOG14000094656	1/2 - 1 Mile SW
153	CAOG14000094649	1/2 - 1 Mile South
AG154	CAOG14000094765	1/2 - 1 Mile WSW
155	CAOG14000094471	1/2 - 1 Mile West
156	CAOG14000094469	1/2 - 1 Mile West
157	CAOG14000094065	1/2 - 1 Mile SSW
AG158	CAOG14000094240	1/2 - 1 Mile WSW
AH159	CAOG14000094077	1/2 - 1 Mile SSE
160	CAOG14000093954	1/2 - 1 Mile WNW
161	CAOG14000094319	1/2 - 1 Mile ENE
162	CAOG14000094768	1/2 - 1 Mile SW
AI163	CAOG14000093842	1/2 - 1 Mile South
AJ164	CAOG14000094241	1/2 - 1 Mile WSW
AK165	CAOG14000094352	1/2 - 1 Mile SSW
166	CAOG14000093950	1/2 - 1 Mile ESE
AI167	CAOG14000093843	1/2 - 1 Mile South
168	CAOG14000094804	1/2 - 1 Mile SE
AH169	CAOG14000094076	1/2 - 1 Mile SSE
AJ170	CAOG14000094745	1/2 - 1 Mile WSW
171	CAOG14000094353	1/2 - 1 Mile SW
AL172	CAOG14000093841	1/2 - 1 Mile SSE
AI173	CAOG14000094457	1/2 - 1 Mile South
174	CAOG14000093966	1/2 - 1 Mile SSW
AI175	CAOG14000093917	1/2 - 1 Mile SSE
AK176	CAOG14000094388	1/2 - 1 Mile SSW
177	CAOG14000093937	1/2 - 1 Mile SSE
178	CAOG14000094242	1/2 - 1 Mile WSW
AL179	CAOG14000094408	1/2 - 1 Mile SSE

PHYSICAL SETTING SOURCE MAP - 6905491.2s

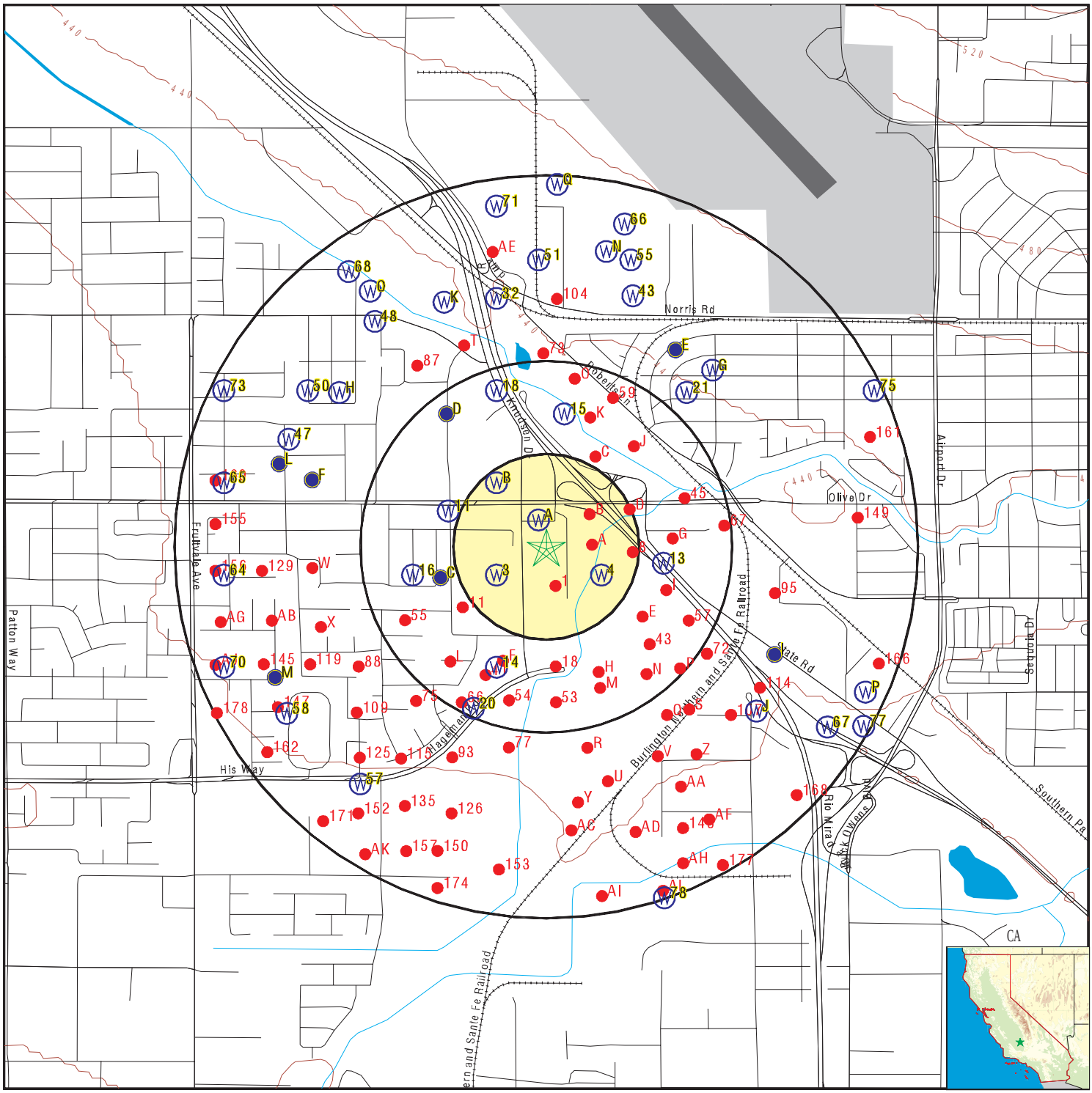

- County Boundary
- Major Roads
- Contour Lines
- Earthquake Fault Lines
- Airports
- Earthquake epicenter, Richter 5 or greater
- Water Wells
- Public Water Supply Wells
- Cluster of Multiple Icons
- Groundwater Flow Direction
- GI Indeterminate Groundwater Flow at Location
- GV Groundwater Flow Varies at Location
- HD Closest Hydrogeological Data
- Oil, gas or related wells

SITE NAME:	Proposed Commercial Property	CLIENT:	Krazan & Associates, Inc.
ADDRESS:	5656 Knudsen Drive Bakersfield CA 93308	CONTACT:	Bill Vick
		INQUIRY #:	6905491.2s
LAT/LONG:	35.410605 / 119.057633	DATE:	March 22, 2022 5:04 pm

Copyright © 2022 EDR, Inc. © 2015 TomTom Rel. 2015.

GEOCHECK® - PHYSICAL SETTING SOURCE MAP FINDINGS

Map ID
Direction
Distance
Elevation | Database | EDR ID Number

A1
NNW
0 - 1/8 Mile
Higher

CA WELLS **CADWR0000033701**

Well ID:	29S27E15A004M	Well Type:	UNK
Source:	Department of Water Resources		
Other Name:	29S27E15A004M	GAMA PFAS Testing:	Not Reported
Groundwater Quality Data:	https://gamagroundwater.waterboards.ca.gov/gama/gamamap/public/GamaDataDisplay.asp?dataset=DWR&samp_date=&global_id=&assigned_name=29S27E15A004M&store_num=		
GeoTracker Data:	Not Reported		

A2
NNW
0 - 1/8 Mile
Higher

CA WELLS **CADWR9000018668**

State Well #:	29S27E15A004M	Station ID:	36896
Well Name:	Not Reported	Basin Name:	Kern County
Well Use:	Unknown	Well Type:	Unknown
Well Depth:	0	Well Completion Rpt #:	Not Reported

3
WSW
1/8 - 1/4 Mile
Lower

CA WELLS **CADWR0000007414**

Well ID:	29S27E15A001M	Well Type:	UNK
Source:	Department of Water Resources		
Other Name:	29S27E15A001M	GAMA PFAS Testing:	Not Reported
Groundwater Quality Data:	https://gamagroundwater.waterboards.ca.gov/gama/gamamap/public/GamaDataDisplay.asp?dataset=DWR&samp_date=&global_id=&assigned_name=29S27E15A001M&store_num=		
GeoTracker Data:	Not Reported		

4
ESE
1/8 - 1/4 Mile
Higher

CA WELLS **CADWR0000012173**

Well ID:	29S27E14D001M	Well Type:	UNK
Source:	Department of Water Resources		
Other Name:	29S27E14D001M	GAMA PFAS Testing:	Not Reported
Groundwater Quality Data:	https://gamagroundwater.waterboards.ca.gov/gama/gamamap/public/GamaDataDisplay.asp?dataset=DWR&samp_date=&global_id=&assigned_name=29S27E14D001M&store_num=		
GeoTracker Data:	Not Reported		

GEOCHECK® - PHYSICAL SETTING SOURCE MAP FINDINGS

Map ID
Direction
Distance
Elevation | Database | EDR ID Number

B5
NW
1/8 - 1/4 Mile
Higher

CA WELLS **CADWR0000006089**

Well ID:	29S27E10R005M	Well Type:	UNK
Source:	Department of Water Resources		
Other Name:	29S27E10R005M	GAMA PFAS Testing:	Not Reported
Groundwater Quality Data:	https://gamagroundwater.waterboards.ca.gov/gama/gamamap/public/GamaDataDisplay.asp?dataset=DWR&samp_date=&global_id=&assigned_name=29S27E10R005M&store_num=		
GeoTracker Data:	Not Reported		

B6
NW
1/8 - 1/4 Mile
Higher

CA WELLS **CADWR0000028903**

Well ID:	29S27E10R001M	Well Type:	UNK
Source:	Department of Water Resources		
Other Name:	29S27E10R001M	GAMA PFAS Testing:	Not Reported
Groundwater Quality Data:	https://gamagroundwater.waterboards.ca.gov/gama/gamamap/public/GamaDataDisplay.asp?dataset=DWR&samp_date=&global_id=&assigned_name=29S27E10R001M&store_num=		
GeoTracker Data:	Not Reported		

B7
NW
1/8 - 1/4 Mile
Higher

CA WELLS **CADWR0000009764**

Well ID:	29S27E10R002M	Well Type:	UNK
Source:	Department of Water Resources		
Other Name:	29S27E10R002M	GAMA PFAS Testing:	Not Reported
Groundwater Quality Data:	https://gamagroundwater.waterboards.ca.gov/gama/gamamap/public/GamaDataDisplay.asp?dataset=DWR&samp_date=&global_id=&assigned_name=29S27E10R002M&store_num=		
GeoTracker Data:	Not Reported		

B8
NW
1/8 - 1/4 Mile
Higher

CA WELLS **CADWR0000004909**

Well ID:	29S27E10R004M	Well Type:	UNK
Source:	Department of Water Resources		
Other Name:	29S27E10R004M	GAMA PFAS Testing:	Not Reported
Groundwater Quality Data:	https://gamagroundwater.waterboards.ca.gov/gama/gamamap/public/GamaDataDisplay.asp?dataset=DWR&samp_date=&global_id=&assigned_name=29S27E10R004M&store_num=		
GeoTracker Data:	Not Reported		

Map ID
Direction
Distance
Elevation | Database | EDR ID Number

B9
NW
1/8 - 1/4 Mile
Higher

CA WELLS **CADWR0000014186**

Well ID:	29S27E10R003M	Well Type:	UNK
Source:	Department of Water Resources		
Other Name:	29S27E10R003M	GAMA PFAS Testing:	Not Reported
Groundwater Quality Data:	https://gamagroundwater.waterboards.ca.gov/gama/gamamap/public/GamaDataDisplay.asp?dataset=DWR&samp_date=&global_id=&assigned_name=29S27E10R003M&store_num=		
GeoTracker Data:	Not Reported		

C10
WSW
1/4 - 1/2 Mile
Lower

FED USGS **USGS40000163744**

Organization ID:	USGS-CA		
Organization Name:	USGS California Water Science Center		
Monitor Location:	029S027E15G001M	Type:	Well
Description:	Not Reported	HUC:	18030012
Drainage Area:	Not Reported	Drainage Area Units:	Not Reported
Contrib Drainage Area:	Not Reported	Contrib Drainage Area Unts:	Not Reported
Aquifer:	Central Valley aquifer system		
Formation Type:	Not Reported	Aquifer Type:	Not Reported
Construction Date:	Not Reported	Well Depth:	180
Well Depth Units:	ft	Well Hole Depth:	Not Reported
Well Hole Depth Units:	Not Reported		

Ground water levels,Number of Measurements:	1	Level reading date:	1961-02-08
Feet below surface:	81.00	Feet to sea level:	Not Reported
Note:	Not Reported		

11
WNW
1/4 - 1/2 Mile
Lower

CA WELLS **CADDW0000005588**

Well ID:	1510055-004	Well Type:	MUNICIPAL
Source:	Department of Health Services		
Other Name:	WELL 174-01 - BEFORE_GAC-TCP		
GAMA PFAS Testing:	Not Reported		
Groundwater Quality Data:	https://gamagroundwater.waterboards.ca.gov/gama/gamamap/public/GamaDataDisplay.asp?dataset=DHS&samp_date=&global_id=&assigned_name=1510055-004&store_num=		
GeoTracker Data:	Not Reported		

C12
WSW
1/4 - 1/2 Mile
Lower

CA WELLS **CADWR0000012204**

Well ID:	29S27E15G001M	Well Type:	UNK
Source:	Department of Water Resources		
Other Name:	29S27E15G001M	GAMA PFAS Testing:	Not Reported

Groundwater Quality Data: https://gamagroundwater.waterboards.ca.gov/gama/gamamap/public/GamaDataDisplay.asp?dataset=DWR&samp_date=&global_id=&assigned_name=29S27E15G001M&store_num=
GeoTracker Data: Not Reported

13
East
1/4 - 1/2 Mile
Higher

FED USGS **USGS40000163749**

Organization ID:	USGS-CA		
Organization Name:	USGS California Water Science Center		
Monitor Location:	029S027E14C001M	Type:	Well
Description:	Not Reported	HUC:	18030012
Drainage Area:	Not Reported	Drainage Area Units:	Not Reported
Contrib Drainage Area:	Not Reported	Contrib Drainage Area Unts:	Not Reported
Aquifer:	Central Valley aquifer system		
Formation Type:	Not Reported	Aquifer Type:	Not Reported
Construction Date:	Not Reported	Well Depth:	Not Reported
Well Depth Units:	Not Reported	Well Hole Depth:	Not Reported
Well Hole Depth Units:	Not Reported		

Ground water levels,Number of Measurements:	1	Level reading date:	1960-10-11
Feet below surface:	151.00	Feet to sea level:	Not Reported
Note:	Not Reported		

14
SSW
1/4 - 1/2 Mile
Lower

CA WELLS **CADWR0000026521**

Well ID:	29S27E15H001M	Well Type:	UNK
Source:	Department of Water Resources		
Other Name:	29S27E15H001M	GAMA PFAS Testing:	Not Reported

Groundwater Quality Data: https://gamagroundwater.waterboards.ca.gov/gama/gamamap/public/GamaDataDisplay.asp?dataset=DWR&samp_date=&global_id=&assigned_name=29S27E15H001M&store_num=
GeoTracker Data: Not Reported

15
North
1/4 - 1/2 Mile
Higher

FED USGS **USGS40000163787**

Organization ID:	USGS-CA		
Organization Name:	USGS California Water Science Center		
Monitor Location:	029S027E11N002M	Type:	Well
Description:	Not Reported	HUC:	18030012
Drainage Area:	Not Reported	Drainage Area Units:	Not Reported
Contrib Drainage Area:	Not Reported	Contrib Drainage Area Unts:	Not Reported
Aquifer:	Central Valley aquifer system		
Formation Type:	Not Reported	Aquifer Type:	Not Reported
Construction Date:	1953	Well Depth:	132
Well Depth Units:	ft	Well Hole Depth:	Not Reported
Well Hole Depth Units:	Not Reported		

GEOCHECK® - PHYSICAL SETTING SOURCE MAP FINDINGS

Map ID
Direction
Distance
Elevation | Database | EDR ID Number

16
WSW
1/4 - 1/2 Mile
Lower

CA WELLS **CADWR0000027715**

Well ID:	29S27E15B001M	Well Type:	UNK
Source:	Department of Water Resources		
Other Name:	29S27E15B001M	GAMA PFAS Testing:	Not Reported
Groundwater Quality Data:	https://gamagroundwater.waterboards.ca.gov/gama/gamamap/public/GamaDataDisplay.asp?dataset=DWR&samp_date=&global_id=&assigned_name=29S27E15B001M&store_num=		
GeoTracker Data:	Not Reported		

D17
NNW
1/4 - 1/2 Mile
Higher

FED USGS **USGS40000163788**

Organization ID:	USGS-CA		
Organization Name:	USGS California Water Science Center		
Monitor Location:	029S027E10Q001M	Type:	Well
Description:	Not Reported	HUC:	18030012
Drainage Area:	Not Reported	Drainage Area Units:	Not Reported
Contrib Drainage Area:	Not Reported	Contrib Drainage Area Unts:	Not Reported
Aquifer:	Central Valley aquifer system		
Formation Type:	Not Reported	Aquifer Type:	Not Reported
Construction Date:	1958	Well Depth:	450
Well Depth Units:	ft	Well Hole Depth:	Not Reported
Well Hole Depth Units:	Not Reported		

Ground water levels,Number of Measurements:	1	Level reading date:	1961-02-08
Feet below surface:	14.70	Feet to sea level:	Not Reported
Note:	Not Reported		

18
NNW
1/4 - 1/2 Mile
Higher

CA WELLS **CADWR0000031310**

Well ID:	29S27E10J001M	Well Type:	UNK
Source:	Department of Water Resources		
Other Name:	29S27E10J001M	GAMA PFAS Testing:	Not Reported
Groundwater Quality Data:	https://gamagroundwater.waterboards.ca.gov/gama/gamamap/public/GamaDataDisplay.asp?dataset=DWR&samp_date=&global_id=&assigned_name=29S27E10J001M&store_num=		
GeoTracker Data:	Not Reported		

D19
NW
1/4 - 1/2 Mile
Higher

CA WELLS **CADWR0000013446**

Well ID:	29S27E10Q001M	Well Type:	UNK
Source:	Department of Water Resources		
Other Name:	29S27E10Q001M	GAMA PFAS Testing:	Not Reported
Groundwater Quality Data:	https://gamagroundwater.waterboards.ca.gov/gama/gamamap/public/GamaDataDisplay.asp?dataset=DWR&samp_date=&global_id=&assigned_name=29S27E10Q001M&store_num=		

GeoTracker Data: Not Reported

20
SSW **CA WELLS** **CADDW0000014347**
1/4 - 1/2 Mile
Lower

Well ID:	1510055-031	Well Type:	MUNICIPAL
Source:	Department of Health Services		
Other Name:	WELL 220-01 - BEFORE_GAC-TCP & H2S		
GAMA PFAS Testing:	Not Reported		
Groundwater Quality Data:	https://gamagroundwater.waterboards.ca.gov/gama/gamamap/public/GamaDataDisplay.asp?dataset=DHS&samp_date=&global_id=&assigned_name=1510055-031&store_num=		
GeoTracker Data:	Not Reported		

21
NE **CA WELLS** **17197**
1/2 - 1 Mile
Higher

Seq:	17197	Prim sta c:	29S/27E-11L01 M
Frds no:	1510015010	County:	15
District:	12	User id:	CYA
System no:	1510015	Water type:	G
Source nam:	WELL 14	Station ty:	WELL/AMBNT/MUN/INTAKE/SUPPLY
Latitude:	352500.0	Longitude:	1190300.0
Precision:	8	Status:	AU
Comment 1:	Not Reported	Comment 2:	Not Reported
Comment 3:	Not Reported	Comment 4:	Not Reported
Comment 5:	Not Reported	Comment 6:	Not Reported
Comment 7:	Not Reported		

System no:	1510015	System nam:	Oildale Mwc
Hqname:	Not Reported	Address:	PO BOX 5638
City:	OILDALE	State:	CA
Zip:	93388	Zip ext:	Not Reported
Pop serv:	20000	Connection:	6222
Area serve:	OILDALE		

Sample date:	02-OCT-17	Finding:	14.
Chemical:	TETRACHLOROETHYLENE	Report units:	UG/L
Dlr:	0.5		

Sample date:	26-SEP-12	Finding:	4.
Chemical:	POTASSIUM	Report units:	MG/L
Dlr:	0.		

Sample date:	26-SEP-12	Finding:	2.33
Chemical:	GROSS ALPHA MDA95	Report units:	PCI/L
Dlr:	0.		

Sample date:	26-SEP-12	Finding:	0.641
Chemical:	GROSS ALPHA COUNTING ERROR	Report units:	PCI/L
Dlr:	0.		

Sample date:	26-SEP-12	Finding:	0.69
Chemical:	TURBIDITY, LABORATORY	Report units:	NTU
Dlr:	0.1		

Sample date:	26-SEP-12	Finding:	0.357
Chemical:	RADIUM 228 COUNTING ERROR	Report units:	PCI/L
Dlr:	0.		
Sample date:	26-SEP-12	Finding:	1.
Chemical:	COLOR	Report units:	UNITS
Dlr:	0.		
Sample date:	26-SEP-12	Finding:	1020.
Chemical:	SPECIFIC CONDUCTANCE	Report units:	US
Dlr:	0.		
Sample date:	26-SEP-12	Finding:	7.79
Chemical:	PH, LABORATORY	Report units:	Not Reported
Dlr:	0.		
Sample date:	26-SEP-12	Finding:	160.
Chemical:	ALKALINITY (TOTAL) AS CACO3	Report units:	MG/L
Dlr:	0.		
Sample date:	26-SEP-12	Finding:	200.
Chemical:	BICARBONATE ALKALINITY	Report units:	MG/L
Dlr:	0.		
Sample date:	26-SEP-12	Finding:	420.
Chemical:	HARDNESS (TOTAL) AS CACO3	Report units:	MG/L
Dlr:	0.		
Sample date:	26-SEP-12	Finding:	140.
Chemical:	CALCIUM	Report units:	MG/L
Dlr:	0.		
Sample date:	26-SEP-12	Finding:	17.
Chemical:	MAGNESIUM	Report units:	MG/L
Dlr:	0.		
Sample date:	26-SEP-12	Finding:	48.
Chemical:	SODIUM	Report units:	MG/L
Dlr:	0.		
Sample date:	26-SEP-12	Finding:	120.
Chemical:	CHLORIDE	Report units:	MG/L
Dlr:	0.		
Sample date:	26-SEP-12	Finding:	190.
Chemical:	SULFATE	Report units:	MG/L
Dlr:	0.5		
Sample date:	26-SEP-12	Finding:	6.1e-002
Chemical:	FLUORIDE (F) (NATURAL-SOURCE)	Report units:	MG/L
Dlr:	0.1		
Sample date:	26-SEP-12	Finding:	52.
Chemical:	BARIUM	Report units:	UG/L
Dlr:	100.		
Sample date:	26-SEP-12	Finding:	160.
Chemical:	IRON	Report units:	UG/L
Dlr:	100.		
Sample date:	26-SEP-12	Finding:	59.
Chemical:	ALUMINUM	Report units:	UG/L

Dlr:	50.		
Sample date:	26-SEP-12	Finding:	5.5
Chemical:	TETRACHLOROETHYLENE	Report units:	UG/L
Dlr:	0.5		
Sample date:	26-SEP-12	Finding:	700.
Chemical:	TOTAL DISSOLVED SOLIDS	Report units:	MG/L
Dlr:	0.		
Sample date:	26-SEP-12	Finding:	21.
Chemical:	NITRATE (AS NO3)	Report units:	MG/L
Dlr:	2.		
Sample date:	18-JUN-12	Finding:	0.422
Chemical:	RADIUM 228 COUNTING ERROR	Report units:	PCI/L
Dlr:	0.		
Sample date:	18-JUN-12	Finding:	1.09
Chemical:	GROSS ALPHA MDA95	Report units:	PCI/L
Dlr:	0.		
Sample date:	18-JUN-12	Finding:	0.687
Chemical:	GROSS ALPHA COUNTING ERROR	Report units:	PCI/L
Dlr:	0.		
Sample date:	18-JUN-12	Finding:	7.1
Chemical:	TETRACHLOROETHYLENE	Report units:	UG/L
Dlr:	0.5		

E22
NNE
1/2 - 1 Mile
Higher

CA WELLS **CADWR0000012213**

Well ID:	29S27E11L001M	Well Type:	UNK
Source:	Department of Water Resources		
Other Name:	29S27E11L001M	GAMA PFAS Testing:	Not Reported
Groundwater Quality Data:	https://gamagroundwater.waterboards.ca.gov/gama/gamamap/public/GamaDataDisplay.asp?dataset=DWR&samp_date=&global_id=&assigned_name=29S27E11L001M&store_num=		
GeoTracker Data:	Not Reported		

F23
WNW
1/2 - 1 Mile
Lower

FED USGS **USGS40000163774**

Organization ID:	USGS-CA		
Organization Name:	USGS California Water Science Center		
Monitor Location:	029S027E10P001M	Type:	Well
Description:	Not Reported	HUC:	18030012
Drainage Area:	Not Reported	Drainage Area Units:	Not Reported
Contrib Drainage Area:	Not Reported	Contrib Drainage Area Unts:	Not Reported
Aquifer:	Central Valley aquifer system		
Formation Type:	Not Reported	Aquifer Type:	Not Reported
Construction Date:	Not Reported	Well Depth:	400
Well Depth Units:	ft	Well Hole Depth:	Not Reported
Well Hole Depth Units:	Not Reported		

Ground water levels,Number of Measurements:	1	Level reading date:	1961-02-08
Feet below surface:	114.00	Feet to sea level:	Not Reported
Note:	Not Reported		

E24
NE
1/2 - 1 Mile
Higher

FED USGS **USGS40000163799**

Organization ID:	USGS-CA		
Organization Name:	USGS California Water Science Center		
Monitor Location:	029S027E11L001M	Type:	Well
Description:	Not Reported	HUC:	18030012
Drainage Area:	Not Reported	Drainage Area Units:	Not Reported
Contrib Drainage Area:	Not Reported	Contrib Drainage Area Unts:	Not Reported
Aquifer:	Central Valley aquifer system		
Formation Type:	Not Reported	Aquifer Type:	Not Reported
Construction Date:	19500801	Well Depth:	594
Well Depth Units:	ft	Well Hole Depth:	652
Well Hole Depth Units:	ft		

Ground water levels,Number of Measurements:	1	Level reading date:	1961-02-27
Feet below surface:	186.00	Feet to sea level:	Not Reported
Note:	Not Reported		

G25
NE
1/2 - 1 Mile
Higher

CA WELLS **CADDW0000020141**

Well ID:	1510015-010	Well Type:	MUNICIPAL
Source:	Department of Health Services		
Other Name:	WELL 14 - STBY (PCE)	GAMA PFAS Testing:	Not Reported
Groundwater Quality Data:	https://gamagroundwater.waterboards.ca.gov/gama/gamamap/public/GamaDataDisplay.asp?dataset=DHS&samp_date=&global_id=&assigned_name=1510015-010&store_num=		
GeoTracker Data:	Not Reported		

G26
NE
1/2 - 1 Mile
Higher

CA WELLS **CAPFAS000000058**

Well ID:	1510015-010	Well Type:	MUNICIPAL
Source:	Department of Health Services		
Other Name:	WELL 14 - STBY (PCE)	GAMA PFAS Testing:	Yes
Groundwater Quality Data:	https://gamagroundwater.waterboards.ca.gov/gama/gamamap/public/GamaDataDisplay.asp?dataset=DHS&samp_date=&global_id=&assigned_name=1510015-010&store_num=		
GeoTracker Data:	Not Reported		

GEOCHECK® - PHYSICAL SETTING SOURCE MAP FINDINGS

Map ID
Direction
Distance
Elevation | Database | EDR ID Number

H27
NW
1/2 - 1 Mile
Lower

CA WELLS **CADDW0000015887**

Well ID:	1510003-138	Well Type:	MUNICIPAL
Source:	Department of Health Services		
Other Name:	WELL 171-01 - DESTROYED '89		
GAMA PFAS Testing:	Not Reported		
Groundwater Quality Data:	https://gamagroundwater.waterboards.ca.gov/gama/gamamap/public/GamaDataDisplay.asp?dataset=DHS&samp_date=&global_id=&assigned_name=1510003-138&store_num=		
GeoTracker Data:	Not Reported		

F28
WNW
1/2 - 1 Mile
Lower

CA WELLS **CADWR0000003647**

Well ID:	29S27E10P004M	Well Type:	UNK
Source:	Department of Water Resources		
Other Name:	29S27E10P004M	GAMA PFAS Testing:	Not Reported
Groundwater Quality Data:	https://gamagroundwater.waterboards.ca.gov/gama/gamamap/public/GamaDataDisplay.asp?dataset=DWR&samp_date=&global_id=&assigned_name=29S27E10P004M&store_num=		
GeoTracker Data:	Not Reported		

F29
WNW
1/2 - 1 Mile
Lower

CA WELLS **CADWR0000033657**

Well ID:	29S27E10P003M	Well Type:	UNK
Source:	Department of Water Resources		
Other Name:	29S27E10P003M	GAMA PFAS Testing:	Not Reported
Groundwater Quality Data:	https://gamagroundwater.waterboards.ca.gov/gama/gamamap/public/GamaDataDisplay.asp?dataset=DWR&samp_date=&global_id=&assigned_name=29S27E10P003M&store_num=		
GeoTracker Data:	Not Reported		

F30
WNW
1/2 - 1 Mile
Lower

CA WELLS **CADWR0000022909**

Well ID:	29S27E10P002M	Well Type:	UNK
Source:	Department of Water Resources		
Other Name:	29S27E10P002M	GAMA PFAS Testing:	Not Reported
Groundwater Quality Data:	https://gamagroundwater.waterboards.ca.gov/gama/gamamap/public/GamaDataDisplay.asp?dataset=DWR&samp_date=&global_id=&assigned_name=29S27E10P002M&store_num=		
GeoTracker Data:	Not Reported		

GEOCHECK® - PHYSICAL SETTING SOURCE MAP FINDINGS

Map ID
Direction
Distance
Elevation | Database | EDR ID Number

I31
ESE
1/2 - 1 Mile
Lower

FED USGS **USGS40000163729**

Organization ID:	USGS-CA		
Organization Name:	USGS California Water Science Center		
Monitor Location:	029S027E14G001M	Type:	Well
Description:	Not Reported	HUC:	18030012
Drainage Area:	Not Reported	Drainage Area Units:	Not Reported
Contrib Drainage Area:	Not Reported	Contrib Drainage Area Unts:	Not Reported
Aquifer:	Central Valley aquifer system		
Formation Type:	Not Reported	Aquifer Type:	Not Reported
Construction Date:	1955	Well Depth:	102
Well Depth Units:	ft	Well Hole Depth:	Not Reported
Well Hole Depth Units:	Not Reported		

32
NNW
1/2 - 1 Mile
Higher

CA WELLS **CADWR0000021714**

Well ID:	29S27E10H002M	Well Type:	UNK
Source:	Department of Water Resources		
Other Name:	29S27E10H002M	GAMA PFAS Testing:	Not Reported
Groundwater Quality Data:	https://gamagroundwater.waterboards.ca.gov/gama/gamamap/public/GamaDataDisplay.asp?dataset=DWR&samp_date=&global_id=&assigned_name=29S27E10H002M&store_num=		
GeoTracker Data:	Not Reported		

I33
ESE
1/2 - 1 Mile
Lower

CA WELLS **CADWR0000026494**

Well ID:	29S27E14G001M	Well Type:	UNK
Source:	Department of Water Resources		
Other Name:	29S27E14G001M	GAMA PFAS Testing:	Not Reported
Groundwater Quality Data:	https://gamagroundwater.waterboards.ca.gov/gama/gamamap/public/GamaDataDisplay.asp?dataset=DWR&samp_date=&global_id=&assigned_name=29S27E14G001M&store_num=		
GeoTracker Data:	Not Reported		

H34
NW
1/2 - 1 Mile
Lower

CA WELLS **17192**

Seq:	17192	Prim sta c:	29S/27E-10L01 M
Frds no:	1510003140	County:	15
District:	12	User id:	CYA
System no:	1510003	Water type:	G
Source nam:	WELL 173-01 - TREATED	Station ty:	WELL/AMBNT/MUN/INTAKE/SUPPLY
Latitude:	352500.0	Longitude:	1190400.0
Precision:	8	Status:	AT
Comment 1:	Not Reported	Comment 2:	Not Reported

Comment 3:	Not Reported	Comment 4:	Not Reported
Comment 5:	Not Reported	Comment 6:	Not Reported
Comment 7:	Not Reported		
System no:	1510003	System nam:	California Water Service - Bakersfield
Hqname:	CALIFORNIA WTR SERV CO	Address:	P O BOX 1150
City:	SAN JOSE	State:	Not Reported
Zip:	95108	Zip ext:	Not Reported
Pop serv:	182670	Connection:	54393
Area serve:	BAKERSFIELD		

H35
NW
1/2 - 1 Mile
Lower

CA WELLS 17193

Seq:	17193	Prim sta c:	29S/27E-10M01 M
Frds no:	1510003139	County:	15
District:	12	User id:	CYA
System no:	1510003	Water type:	G
Source nam:	WELL 172-01 - TREATED	Station ty:	WELL/AMBNT/MUN/INTAKE/SUPPLY
Latitude:	352500.0	Longitude:	1190400.0
Precision:	8	Status:	AT
Comment 1:	Not Reported	Comment 2:	Not Reported
Comment 3:	Not Reported	Comment 4:	Not Reported
Comment 5:	Not Reported	Comment 6:	Not Reported
Comment 7:	Not Reported		
System no:	1510003	System nam:	California Water Service - Bakersfield
Hqname:	CALIFORNIA WTR SERV CO	Address:	P O BOX 1150
City:	SAN JOSE	State:	Not Reported
Zip:	95108	Zip ext:	Not Reported
Pop serv:	182670	Connection:	54393
Area serve:	BAKERSFIELD		

H36
NW
1/2 - 1 Mile
Lower

CA WELLS 17184

Seq:	17184	Prim sta c:	29S/27E-09H01 M
Frds no:	1510003136	County:	15
District:	12	User id:	CYA
System no:	1510003	Water type:	G
Source nam:	WELL 169-01	Station ty:	WELL/AMBNT/MUN/INTAKE/SUPPLY
Latitude:	352500.0	Longitude:	1190400.0
Precision:	8	Status:	AU
Comment 1:	Not Reported	Comment 2:	Not Reported
Comment 3:	Not Reported	Comment 4:	Not Reported
Comment 5:	Not Reported	Comment 6:	Not Reported
Comment 7:	Not Reported		
System no:	1510003	System nam:	California Water Service - Bakersfield
Hqname:	CALIFORNIA WTR SERV CO	Address:	P O BOX 1150
City:	SAN JOSE	State:	Not Reported
Zip:	95108	Zip ext:	Not Reported
Pop serv:	182670	Connection:	54393
Area serve:	BAKERSFIELD		

Map ID
Direction
Distance
Elevation | Database | EDR ID Number

H37
NW
1/2 - 1 Mile
Lower

CA WELLS **17186**

Seq:	17186	Prim sta c:	29S/27E-09R02 M
Frds no:	1510003137	County:	15
District:	12	User id:	CYA
System no:	1510003	Water type:	G
Source nam:	WELL 170-01	Station ty:	WELL/AMBNT/MUN/INTAKE/SUPPLY
Latitude:	352500.0	Longitude:	1190400.0
Precision:	8	Status:	AU
Comment 1:	Not Reported	Comment 2:	Not Reported
Comment 3:	Not Reported	Comment 4:	Not Reported
Comment 5:	Not Reported	Comment 6:	Not Reported
Comment 7:	Not Reported		

System no:	1510003	System nam:	California Water Service - Bakersfield
Hqname:	CALIFORNIA WTR SERV CO	Address:	P O BOX 1150
City:	SAN JOSE	State:	Not Reported
Zip:	95108	Zip ext:	Not Reported
Pop serv:	182670	Connection:	54393
Area serve:	BAKERSFIELD		

H38
NW
1/2 - 1 Mile
Lower

CA WELLS **17194**

Seq:	17194	Prim sta c:	29S/27E-10N02 M
Frds no:	1510003138	County:	15
District:	12	User id:	CYA
System no:	1510003	Water type:	G
Source nam:	WELL 171-01 - DESTROYED ‘89	Station ty:	WELL/AMBNT/MUN/INTAKE/SUPPLY
Latitude:	352500.0	Longitude:	1190400.0
Precision:	8	Status:	DS
Comment 1:	Not Reported	Comment 2:	Not Reported
Comment 3:	Not Reported	Comment 4:	Not Reported
Comment 5:	Not Reported	Comment 6:	Not Reported
Comment 7:	Not Reported		

System no:	1510003	System nam:	California Water Service - Bakersfield
Hqname:	CALIFORNIA WTR SERV CO	Address:	P O BOX 1150
City:	SAN JOSE	State:	Not Reported
Zip:	95108	Zip ext:	Not Reported
Pop serv:	182670	Connection:	54393
Area serve:	BAKERSFIELD		

H39
NW
1/2 - 1 Mile
Lower

CA WELLS **17216**

Seq:	17216	Prim sta c:	29S/27E-15B01 M
Frds no:	1510003141	County:	15
District:	12	User id:	CYA
System no:	1510003	Water type:	G
Source nam:	WELL 174-01	Station ty:	WELL/AMBNT/MUN/INTAKE/SUPPLY

Latitude:	352500.0	Longitude:	1190400.0
Precision:	8	Status:	AU
Comment 1:	Not Reported	Comment 2:	Not Reported
Comment 3:	Not Reported	Comment 4:	Not Reported
Comment 5:	Not Reported	Comment 6:	Not Reported
Comment 7:	Not Reported		

System no:	1510003	System nam:	California Water Service - Bakersfield
Hqname:	CALIFORNIA WTR SERV CO	Address:	P O BOX 1150
City:	SAN JOSE	State:	Not Reported
Zip:	95108	Zip ext:	Not Reported
Pop serv:	182670	Connection:	54393
Area serve:	BAKERSFIELD		

J40
SE
1/2 - 1 Mile
Lower

CA WELLS **CADDW0000002378**

Well ID:	1510031-027	Well Type:	MUNICIPAL
Source:	Department of Health Services		
Other Name:	WELL F103-01 - RAW	GAMA PFAS Testing:	Not Reported
Groundwater Quality Data:	https://gamagroundwater.waterboards.ca.gov/gama/gamamap/public/GamaDataDisplay.asp?dataset=DHS&samp_date=&global_id=&assigned_name=1510031-027&store_num=		
GeoTracker Data:	Not Reported		

J41
SE
1/2 - 1 Mile
Lower

CA WELLS **CAUSGSN00005017**

Well ID:	USGS-352416119025201	Well Type:	UNK
Source:	United States Geological Survey		
Other Name:	USGS-352416119025201	GAMA PFAS Testing:	Not Reported
Groundwater Quality Data:	https://gamagroundwater.waterboards.ca.gov/gama/gamamap/public/GamaDataDisplay.asp?dataset=USGSNEW&samp_date=&global_id=&assigned_name=USGS-352416119025201&store_num=		
GeoTracker Data:	Not Reported		

K42
NNW
1/2 - 1 Mile
Higher

CA WELLS **CADDW0000019096**

Well ID:	1510055-027	Well Type:	MUNICIPAL
Source:	Department of Health Services		
Other Name:	WELL 217-01 - BEFORE_GAC-TCP & H2S		
GAMA PFAS Testing:	Not Reported		
Groundwater Quality Data:	https://gamagroundwater.waterboards.ca.gov/gama/gamamap/public/GamaDataDisplay.asp?dataset=DHS&samp_date=&global_id=&assigned_name=1510055-027&store_num=		
GeoTracker Data:	Not Reported		

GEOCHECK® - PHYSICAL SETTING SOURCE MAP FINDINGS

Map ID
Direction
Distance
Elevation | Database | EDR ID Number

43
NNE
1/2 - 1 Mile
Higher

CA WELLS **CAEDF0000143287**

Well ID:	SL186364605-MW-6	Well Type:	MONITORING
Source:	EDF	Other Name:	MW-6
GAMA PFAS Testing:	Not Reported		
Groundwater Quality Data:	https://gamagroundwater.waterboards.ca.gov/gama/gamamap/public/GamaDataDisplay.asp?dataset=EDF&samp_date=&global_id=SL186364605&assigned_name=MW-6&store_num=		
GeoTracker Data:	https://geotracker.waterboards.ca.gov/profile_report.asp?cmd=MWEDFResults&global_id=SL186364605&assigned_name=MW-6		

K44
NNW
1/2 - 1 Mile
Higher

CA WELLS **CADDW0000008845**

Well ID:	1502606-001	Well Type:	MUNICIPAL
Source:	Department of Health Services		
Other Name:	WELL 01 - INACTIVE	GAMA PFAS Testing:	Not Reported
Groundwater Quality Data:	https://gamagroundwater.waterboards.ca.gov/gama/gamamap/public/GamaDataDisplay.asp?dataset=DHS&samp_date=&global_id=&assigned_name=1502606-001&store_num=		
GeoTracker Data:	Not Reported		

L45
WNW
1/2 - 1 Mile
Lower

FED USGS **USGS40000163771**

Organization ID:	USGS-CA		
Organization Name:	USGS California Water Science Center		
Monitor Location:	029S027E10M001M	Type:	Well
Description:	Not Reported	HUC:	18030012
Drainage Area:	Not Reported	Drainage Area Units:	Not Reported
Contrib Drainage Area:	Not Reported	Contrib Drainage Area Unts:	Not Reported
Aquifer:	Central Valley aquifer system		
Formation Type:	Not Reported	Aquifer Type:	Not Reported
Construction Date:	19630301	Well Depth:	400
Well Depth Units:	ft	Well Hole Depth:	400
Well Hole Depth Units:	ft		

J46
SE
1/2 - 1 Mile
Lower

CA WELLS **17215**

Seq:	17215	Prim sta c:	29S/27E-14L01 M
Frds no:	1510031027	County:	15
District:	12	User id:	CYA
System no:	1510031	Water type:	G
Source nam:	WELL F103-01	Station ty:	WELL/AMBNT/MUN/INTAKE
Latitude:	352413.0	Longitude:	1190248.0
Precision:	2	Status:	AU

Comment 1:	Not Reported	Comment 2:	Not Reported
Comment 3:	Not Reported	Comment 4:	Not Reported
Comment 5:	Not Reported	Comment 6:	Not Reported
Comment 7:	Not Reported		
System no:	1510031	System nam:	Bakersfield, City Of
Hqname:	CALIFORNIA WTR SERV CO	Address:	1000 BUENA VISTA RD
City:	BAKERSFIELD	State:	CA
Zip:	93311	Zip ext:	Not Reported
Pop serv:	57740	Connection:	18872
Area serve:	Not Reported		
Sample date:	06-MAR-18	Finding:	1.359
Chemical:	NITRATE (AS N)	Report units:	MG/L
Dlr:	0.4		
Sample date:	23-FEB-18	Finding:	1.95
Chemical:	TETRACHLOROETHYLENE	Report units:	UG/L
Dlr:	0.5		
Sample date:	21-NOV-17	Finding:	1.8
Chemical:	TOTAL TRIHALOMETHANES	Report units:	UG/L
Dlr:	0.		
Sample date:	21-NOV-17	Finding:	1.8
Chemical:	CHLOROFORM (THM)	Report units:	UG/L
Dlr:	1.		
Sample date:	21-AUG-17	Finding:	5.2
Chemical:	TOTAL TRIHALOMETHANES	Report units:	UG/L
Dlr:	0.		
Sample date:	21-AUG-17	Finding:	4.52
Chemical:	CHLOROFORM (THM)	Report units:	UG/L
Dlr:	1.		
Sample date:	23-MAY-17	Finding:	4.86
Chemical:	CHLOROFORM (THM)	Report units:	UG/L
Dlr:	1.		
Sample date:	23-MAY-17	Finding:	6.
Chemical:	TOTAL TRIHALOMETHANES	Report units:	UG/L
Dlr:	0.		
Sample date:	21-MAR-17	Finding:	2.327
Chemical:	NITRATE (AS N)	Report units:	MG/L
Dlr:	0.4		
Sample date:	21-FEB-17	Finding:	4.5
Chemical:	TOTAL TRIHALOMETHANES	Report units:	UG/L
Dlr:	0.		
Sample date:	21-FEB-17	Finding:	3.64
Chemical:	CHLOROFORM (THM)	Report units:	UG/L
Dlr:	1.		
Sample date:	22-NOV-16	Finding:	2.44
Chemical:	TETRACHLOROETHYLENE	Report units:	UG/L
Dlr:	0.5		
Sample date:	22-NOV-16	Finding:	0.5
Chemical:	TOTAL TRIHALOMETHANES	Report units:	UG/L

Dlr:	0.		
Sample date:	26-JUL-16	Finding:	2.59
Chemical:	TETRACHLOROETHYLENE	Report units:	UG/L
Dlr:	0.5		
Sample date:	26-JUL-16	Finding:	0.5
Chemical:	TOTAL TRIHALOMETHANES	Report units:	UG/L
Dlr:	0.		
Sample date:	17-MAY-16	Finding:	0.5
Chemical:	TOTAL TRIHALOMETHANES	Report units:	UG/L
Dlr:	0.		
Sample date:	17-MAY-16	Finding:	2.56
Chemical:	TETRACHLOROETHYLENE	Report units:	UG/L
Dlr:	0.5		
Sample date:	11-APR-16	Finding:	2.52
Chemical:	TETRACHLOROETHYLENE	Report units:	UG/L
Dlr:	0.5		
Sample date:	11-APR-16	Finding:	0.5
Chemical:	TOTAL TRIHALOMETHANES	Report units:	UG/L
Dlr:	0.		
Sample date:	17-MAR-16	Finding:	2.8
Chemical:	TETRACHLOROETHYLENE	Report units:	UG/L
Dlr:	0.5		
Sample date:	17-MAR-16	Finding:	2.49
Chemical:	TETRACHLOROETHYLENE	Report units:	UG/L
Dlr:	0.5		
Sample date:	17-MAR-16	Finding:	0.54
Chemical:	TOTAL TRIHALOMETHANES	Report units:	UG/L
Dlr:	0.		
Sample date:	07-MAR-16	Finding:	315.
Chemical:	SPECIFIC CONDUCTANCE	Report units:	US
Dlr:	0.		
Sample date:	07-MAR-16	Finding:	7.84
Chemical:	PH, LABORATORY	Report units:	Not Reported
Dlr:	0.		
Sample date:	07-MAR-16	Finding:	87.
Chemical:	ALKALINITY (TOTAL) AS CACO3	Report units:	MG/L
Dlr:	0.		
Sample date:	07-MAR-16	Finding:	110.
Chemical:	BICARBONATE ALKALINITY	Report units:	MG/L
Dlr:	0.		
Sample date:	07-MAR-16	Finding:	1.5
Chemical:	NITRATE (AS N)	Report units:	MG/L
Dlr:	0.4		
Sample date:	07-MAR-16	Finding:	86.
Chemical:	HARDNESS (TOTAL) AS CACO3	Report units:	MG/L
Dlr:	0.		

Sample date:	07-MAR-16	Finding:	32.
Chemical:	CALCIUM	Report units:	MG/L
Dlr:	0.		
Sample date:	07-MAR-16	Finding:	1.2
Chemical:	MAGNESIUM	Report units:	MG/L
Dlr:	0.		
Sample date:	07-MAR-16	Finding:	31.
Chemical:	SODIUM	Report units:	MG/L
Dlr:	0.		
Sample date:	07-MAR-16	Finding:	1.9
Chemical:	POTASSIUM	Report units:	MG/L
Dlr:	0.		
Sample date:	07-MAR-16	Finding:	22.
Chemical:	CHLORIDE	Report units:	MG/L
Dlr:	0.		
Sample date:	07-MAR-16	Finding:	28.
Chemical:	SULFATE	Report units:	MG/L
Dlr:	0.5		
Sample date:	07-MAR-16	Finding:	66.
Chemical:	BARIUM	Report units:	UG/L
Dlr:	100.		
Sample date:	07-MAR-16	Finding:	210.
Chemical:	TOTAL DISSOLVED SOLIDS	Report units:	MG/L
Dlr:	0.		
Sample date:	07-MAR-16	Finding:	0.22
Chemical:	TURBIDITY, LABORATORY	Report units:	NTU
Dlr:	0.1		
Sample date:	07-MAR-16	Finding:	11.7
Chemical:	AGGRSSIVE INDEX (CORROSIVITY)	Report units:	Not Reported
Dlr:	0.		
Sample date:	07-MAR-16	Finding:	1.5
Chemical:	NITRATE + NITRITE (AS N)	Report units:	MG/L
Dlr:	0.4		
Sample date:	07-MAR-16	Finding:	1.
Chemical:	COLOR	Report units:	UNITS
Dlr:	0.		
Sample date:	29-JUL-15	Finding:	23.5
Chemical:	SOURCE TEMPERATURE C	Report units:	C
Dlr:	0.		
Sample date:	29-JUL-15	Finding:	8.
Chemical:	PH, FIELD	Report units:	Not Reported
Dlr:	0.		
Sample date:	22-JUN-15	Finding:	8.2
Chemical:	PH, FIELD	Report units:	Not Reported
Dlr:	0.		
Sample date:	22-JUN-15	Finding:	21.8
Chemical:	SOURCE TEMPERATURE C	Report units:	C

Dlr:	0.		
Sample date:	26-MAY-15	Finding:	7.4
Chemical:	PH, FIELD	Report units:	Not Reported
Dlr:	0.		
Sample date:	26-MAY-15	Finding:	20.1
Chemical:	SOURCE TEMPERATURE C	Report units:	C
Dlr:	0.		
Sample date:	28-APR-15	Finding:	22.2
Chemical:	SOURCE TEMPERATURE C	Report units:	C
Dlr:	0.		
Sample date:	28-APR-15	Finding:	7.6
Chemical:	PH, FIELD	Report units:	Not Reported
Dlr:	0.		
Sample date:	23-MAR-15	Finding:	21.2
Chemical:	SOURCE TEMPERATURE C	Report units:	C
Dlr:	0.		
Sample date:	23-MAR-15	Finding:	7.5
Chemical:	PH, FIELD	Report units:	Not Reported
Dlr:	0.		
Sample date:	16-MAR-15	Finding:	6.794
Chemical:	NITRATE (AS NO3)	Report units:	MG/L
Dlr:	2.		
Sample date:	24-FEB-15	Finding:	7.5
Chemical:	PH, FIELD	Report units:	Not Reported
Dlr:	0.		
Sample date:	24-FEB-15	Finding:	21.3
Chemical:	SOURCE TEMPERATURE C	Report units:	C
Dlr:	0.		
Sample date:	27-JAN-15	Finding:	21.8
Chemical:	SOURCE TEMPERATURE C	Report units:	C
Dlr:	0.		
Sample date:	27-JAN-15	Finding:	6.5
Chemical:	PH, FIELD	Report units:	Not Reported
Dlr:	0.		
Sample date:	22-DEC-14	Finding:	7.6
Chemical:	PH, FIELD	Report units:	Not Reported
Dlr:	0.		
Sample date:	22-DEC-14	Finding:	21.2
Chemical:	SOURCE TEMPERATURE C	Report units:	C
Dlr:	0.		
Sample date:	24-NOV-14	Finding:	7.6
Chemical:	PH, FIELD	Report units:	Not Reported
Dlr:	0.		
Sample date:	24-NOV-14	Finding:	20.7
Chemical:	SOURCE TEMPERATURE C	Report units:	C
Dlr:	0.		

Sample date:	28-OCT-14	Finding:	7.7
Chemical:	PH, FIELD	Report units:	Not Reported
Dlr:	0.		
Sample date:	28-OCT-14	Finding:	20.1
Chemical:	SOURCE TEMPERATURE C	Report units:	C
Dlr:	0.		
Sample date:	22-SEP-14	Finding:	7.1
Chemical:	PH, FIELD	Report units:	Not Reported
Dlr:	0.		
Sample date:	10-SEP-14	Finding:	7.2
Chemical:	PH, FIELD	Report units:	Not Reported
Dlr:	0.		
Sample date:	10-SEP-14	Finding:	22.9
Chemical:	SOURCE TEMPERATURE C	Report units:	C
Dlr:	0.		
Sample date:	27-AUG-14	Finding:	7.6
Chemical:	PH, FIELD	Report units:	Not Reported
Dlr:	0.		
Sample date:	21-JUL-14	Finding:	7.7
Chemical:	PH, FIELD	Report units:	Not Reported
Dlr:	0.		
Sample date:	23-JUN-14	Finding:	7.7
Chemical:	PH, FIELD	Report units:	Not Reported
Dlr:	0.		
Sample date:	27-MAY-14	Finding:	8.5
Chemical:	PH, FIELD	Report units:	Not Reported
Dlr:	0.		
Sample date:	25-MAR-14	Finding:	7.8
Chemical:	PH, FIELD	Report units:	Not Reported
Dlr:	0.		
Sample date:	03-MAR-14	Finding:	4.
Chemical:	ODOR THRESHOLD @ 60 C	Report units:	TON
Dlr:	1.		
Sample date:	25-FEB-14	Finding:	20.5
Chemical:	SOURCE TEMPERATURE C	Report units:	C
Dlr:	0.		
Sample date:	25-FEB-14	Finding:	7.
Chemical:	PH, FIELD	Report units:	Not Reported
Dlr:	0.		
Sample date:	25-FEB-14	Finding:	6.669
Chemical:	NITRATE (AS NO3)	Report units:	MG/L
Dlr:	2.		
Sample date:	25-FEB-14	Finding:	7.
Chemical:	PH, FIELD	Report units:	Not Reported
Dlr:	0.		
Sample date:	28-JAN-14	Finding:	7.6
Chemical:	PH, FIELD	Report units:	Not Reported

Dlr:	0.		
Sample date:	17-DEC-13	Finding:	7.6
Chemical:	PH, FIELD	Report units:	Not Reported
Dlr:	0.		
Sample date:	26-NOV-13	Finding:	8.7
Chemical:	PH, FIELD	Report units:	Not Reported
Dlr:	0.		
Sample date:	21-OCT-13	Finding:	7.
Chemical:	PH, FIELD	Report units:	Not Reported
Dlr:	0.		
Sample date:	24-SEP-13	Finding:	7.1
Chemical:	PH, FIELD	Report units:	Not Reported
Dlr:	0.		
Sample date:	11-SEP-13	Finding:	0.14
Chemical:	AMMONIA (NH3-N)	Report units:	MG/L
Dlr:	0.		
Sample date:	26-AUG-13	Finding:	7.5
Chemical:	PH, FIELD	Report units:	Not Reported
Dlr:	0.		
Sample date:	11-JUN-13	Finding:	22.8
Chemical:	SOURCE TEMPERATURE C	Report units:	C
Dlr:	0.		
Sample date:	11-JUN-13	Finding:	7.97
Chemical:	PH, FIELD	Report units:	Not Reported
Dlr:	0.		
Sample date:	28-MAY-13	Finding:	7.99
Chemical:	PH, FIELD	Report units:	Not Reported
Dlr:	0.		
Sample date:	23-APR-13	Finding:	7.74
Chemical:	PH, FIELD	Report units:	Not Reported
Dlr:	0.		
Sample date:	25-MAR-13	Finding:	7.88
Chemical:	PH, FIELD	Report units:	Not Reported
Dlr:	0.		
Sample date:	21-MAR-13	Finding:	5.8
Chemical:	NITRATE (AS NO3)	Report units:	MG/L
Dlr:	2.		
Sample date:	21-MAR-13	Finding:	0.18
Chemical:	TURBIDITY, LABORATORY	Report units:	NTU
Dlr:	0.1		
Sample date:	21-MAR-13	Finding:	12.
Chemical:	AGGRSSIVE INDEX (CORROSIVITY)	Report units:	Not Reported
Dlr:	0.		
Sample date:	21-MAR-13	Finding:	21.7
Chemical:	SOURCE TEMPERATURE C	Report units:	C
Dlr:	0.		

Sample date:	21-MAR-13	Finding:	7.32
Chemical:	PH, FIELD	Report units:	Not Reported
Dlr:	0.		
Sample date:	21-MAR-13	Finding:	1.9e-002
Chemical:	LANGELIER INDEX @ 60 C	Report units:	Not Reported
Dlr:	0.		
Sample date:	21-MAR-13	Finding:	190.
Chemical:	TOTAL DISSOLVED SOLIDS	Report units:	MG/L
Dlr:	0.		
Sample date:	21-MAR-13	Finding:	34.
Chemical:	SULFATE	Report units:	MG/L
Dlr:	0.5		
Sample date:	21-MAR-13	Finding:	2.2
Chemical:	POTASSIUM	Report units:	MG/L
Dlr:	0.		
Sample date:	21-MAR-13	Finding:	29.
Chemical:	SODIUM	Report units:	MG/L
Dlr:	0.		
Sample date:	21-MAR-13	Finding:	1.4
Chemical:	MAGNESIUM	Report units:	MG/L
Dlr:	0.		
Sample date:	21-MAR-13	Finding:	33.
Chemical:	CALCIUM	Report units:	MG/L
Dlr:	0.		
Sample date:	21-MAR-13	Finding:	88.
Chemical:	HARDNESS (TOTAL) AS CACO3	Report units:	MG/L
Dlr:	0.		
Sample date:	21-MAR-13	Finding:	100.
Chemical:	BICARBONATE ALKALINITY	Report units:	MG/L
Dlr:	0.		
Sample date:	21-MAR-13	Finding:	83.
Chemical:	ALKALINITY (TOTAL) AS CACO3	Report units:	MG/L
Dlr:	0.		
Sample date:	21-MAR-13	Finding:	8.1
Chemical:	PH, LABORATORY	Report units:	Not Reported
Dlr:	0.		
Sample date:	21-MAR-13	Finding:	310.
Chemical:	SPECIFIC CONDUCTANCE	Report units:	US
Dlr:	0.		
Sample date:	21-MAR-13	Finding:	20.
Chemical:	ODOR THRESHOLD @ 60 C	Report units:	TON
Dlr:	1.		
Sample date:	21-MAR-13	Finding:	25.
Chemical:	CHLORIDE	Report units:	MG/L
Dlr:	0.		
Sample date:	19-MAR-13	Finding:	1.15
Chemical:	CHLOROFORM (THM)	Report units:	UG/L

Dlr:	1.		
Sample date:	19-MAR-13	Finding:	1.6
Chemical:	TOTAL TRIHALOMETHANES	Report units:	UG/L
Dlr:	0.		
Sample date:	07-MAR-13	Finding:	0.76
Chemical:	RADIUM 228 MDA95	Report units:	PCI/L
Dlr:	0.		
Sample date:	07-MAR-13	Finding:	3.
Chemical:	GROSS ALPHA MDA95	Report units:	PCI/L
Dlr:	0.		
Sample date:	07-MAR-13	Finding:	2.4
Chemical:	GROSS ALPHA COUNTING ERROR	Report units:	PCI/L
Dlr:	0.		
Sample date:	05-MAR-13	Finding:	20.6
Chemical:	SOURCE TEMPERATURE C	Report units:	C
Dlr:	0.		
Sample date:	05-MAR-13	Finding:	6.27
Chemical:	PH, FIELD	Report units:	Not Reported
Dlr:	0.		
Sample date:	05-MAR-13	Finding:	2.103
Chemical:	URANIUM (PCI/L)	Report units:	PCI/L
Dlr:	1.		
Sample date:	25-FEB-13	Finding:	7.16
Chemical:	PH, FIELD	Report units:	Not Reported
Dlr:	0.		
Sample date:	28-JAN-13	Finding:	7.22
Chemical:	PH, FIELD	Report units:	Not Reported
Dlr:	0.		
Sample date:	26-DEC-12	Finding:	6.92
Chemical:	PH, FIELD	Report units:	Not Reported
Dlr:	0.		
Sample date:	26-NOV-12	Finding:	7.56
Chemical:	PH, FIELD	Report units:	Not Reported
Dlr:	0.		
Sample date:	22-OCT-12	Finding:	7.76
Chemical:	PH, FIELD	Report units:	Not Reported
Dlr:	0.		
Sample date:	25-SEP-12	Finding:	7.87
Chemical:	PH, FIELD	Report units:	Not Reported
Dlr:	0.		
Sample date:	28-AUG-12	Finding:	6.87
Chemical:	PH, FIELD	Report units:	Not Reported
Dlr:	0.		
Sample date:	24-JUL-12	Finding:	7.63
Chemical:	PH, FIELD	Report units:	Not Reported
Dlr:	0.		

Sample date:	26-JUN-12	Finding:	7.7
Chemical:	PH, FIELD	Report units:	Not Reported
Dlr:	0.		
Sample date:	20-JUN-12	Finding:	7.24
Chemical:	PH, FIELD	Report units:	Not Reported
Dlr:	0.		
Sample date:	20-JUN-12	Finding:	17.1
Chemical:	SOURCE TEMPERATURE C	Report units:	C
Dlr:	0.		
Sample date:	20-JUN-12	Finding:	8.218
Chemical:	NITRATE (AS NO3)	Report units:	MG/L
Dlr:	2.		
Sample date:	21-MAY-12	Finding:	7.5
Chemical:	PH, FIELD	Report units:	Not Reported
Dlr:	0.		
Sample date:	23-APR-12	Finding:	7.25
Chemical:	PH, FIELD	Report units:	Not Reported
Dlr:	0.		
Sample date:	28-MAR-12	Finding:	7.51
Chemical:	PH, FIELD	Report units:	Not Reported
Dlr:	0.		
Sample date:	28-FEB-12	Finding:	7.51
Chemical:	PH, FIELD	Report units:	Not Reported
Dlr:	0.		

47
WNW
1/2 - 1 Mile
Lower

CA WELLS **CADDW0000005220**

Well ID:	1510055-007	Well Type:	MUNICIPAL
Source:	Department of Health Services		
Other Name:	WELL 179-01 - RAW (INAC-2011)		
GAMA PFAS Testing:	Not Reported		
Groundwater Quality Data:	https://gamagroundwater.waterboards.ca.gov/gama/gamamap/public/GamaDataDisplay.asp?dataset=DHS&samp_date=&global_id=&assigned_name=1510055-007&store_num=		
GeoTracker Data:	Not Reported		

48
NW
1/2 - 1 Mile
Higher

CA WELLS **CADDW0000007737**

Well ID:	1510055-003	Well Type:	MUNICIPAL
Source:	Department of Health Services		
Other Name:	WELL 173-01 - RAW - INACTIVE		
GAMA PFAS Testing:	Not Reported		
Groundwater Quality Data:	https://gamagroundwater.waterboards.ca.gov/gama/gamamap/public/GamaDataDisplay.asp?dataset=DHS&samp_date=&global_id=&assigned_name=1510055-003&store_num=		
GeoTracker Data:	Not Reported		

Map ID
Direction
Distance
Elevation

Database: CA WELLS
EDR ID Number: 17195

L49
WNW
1/2 - 1 Mile
Lower

Seq:	17195	Prim sta c:	29S/27E-10P04 M
Frds no:	1510003145	County:	15
District:	12	User id:	CYA
System no:	1510003	Water type:	G
Source nam:	WELL 179-01	Station ty:	WELL/AMBNT/MUN/INTAKE
Latitude:	352452.0	Longitude:	1190410.0
Precision:	2	Status:	AU
Comment 1:	Not Reported	Comment 2:	Not Reported
Comment 3:	Not Reported	Comment 4:	Not Reported
Comment 5:	Not Reported	Comment 6:	Not Reported
Comment 7:	Not Reported		

System no:	1510003	System nam:	California Water Service - Bakersfield
Hqname:	CALIFORNIA WTR SERV CO	Address:	P O BOX 1150
City:	SAN JOSE	State:	Not Reported
Zip:	95108	Zip ext:	Not Reported
Pop serv:	182670	Connection:	54393
Area serve:	BAKERSFIELD		

Sample date:	17-JUN-15	Finding:	20.
Chemical:	SOURCE TEMPERATURE C	Report units:	C
Dlr:	0.		

Sample date:	17-JUN-15	Finding:	7.6
Chemical:	PH, FIELD	Report units:	Not Reported
Dlr:	0.		

Sample date:	21-MAY-15	Finding:	7.4
Chemical:	PH, FIELD	Report units:	Not Reported
Dlr:	0.		

Sample date:	21-MAY-15	Finding:	19.
Chemical:	SOURCE TEMPERATURE C	Report units:	C
Dlr:	0.		

Sample date:	30-APR-15	Finding:	8.2
Chemical:	PH, FIELD	Report units:	Not Reported
Dlr:	0.		

Sample date:	30-APR-15	Finding:	21.
Chemical:	SOURCE TEMPERATURE C	Report units:	C
Dlr:	0.		

Sample date:	21-APR-15	Finding:	6.9
Chemical:	PH, FIELD	Report units:	Not Reported
Dlr:	0.		

Sample date:	21-APR-15	Finding:	20.4
Chemical:	SOURCE TEMPERATURE C	Report units:	C
Dlr:	0.		

Sample date:	16-MAR-15	Finding:	7.1
Chemical:	PH, FIELD	Report units:	Not Reported
Dlr:	0.		

Sample date:	16-MAR-15	Finding:	19.5
Chemical:	SOURCE TEMPERATURE C	Report units:	C
Dlr:	0.		
Sample date:	18-FEB-15	Finding:	7.3
Chemical:	PH, FIELD	Report units:	Not Reported
Dlr:	0.		
Sample date:	18-FEB-15	Finding:	18.4
Chemical:	SOURCE TEMPERATURE C	Report units:	C
Dlr:	0.		
Sample date:	26-JAN-15	Finding:	7.2
Chemical:	PH, FIELD	Report units:	Not Reported
Dlr:	0.		
Sample date:	26-JAN-15	Finding:	18.
Chemical:	SOURCE TEMPERATURE C	Report units:	C
Dlr:	0.		
Sample date:	16-DEC-14	Finding:	18.
Chemical:	SOURCE TEMPERATURE C	Report units:	C
Dlr:	0.		
Sample date:	16-DEC-14	Finding:	7.6
Chemical:	PH, FIELD	Report units:	Not Reported
Dlr:	0.		
Sample date:	19-NOV-14	Finding:	8.1
Chemical:	PH, FIELD	Report units:	Not Reported
Dlr:	0.		
Sample date:	19-NOV-14	Finding:	19.4
Chemical:	SOURCE TEMPERATURE C	Report units:	C
Dlr:	0.		
Sample date:	21-OCT-14	Finding:	8.
Chemical:	PH, FIELD	Report units:	Not Reported
Dlr:	0.		
Sample date:	21-OCT-14	Finding:	21.
Chemical:	SOURCE TEMPERATURE C	Report units:	C
Dlr:	0.		
Sample date:	23-SEP-14	Finding:	7.7
Chemical:	PH, FIELD	Report units:	Not Reported
Dlr:	0.		
Sample date:	20-AUG-14	Finding:	8.2
Chemical:	PH, FIELD	Report units:	Not Reported
Dlr:	0.		
Sample date:	16-JUL-14	Finding:	7.2
Chemical:	PH, FIELD	Report units:	Not Reported
Dlr:	0.		
Sample date:	25-JUN-14	Finding:	8.2
Chemical:	PH, FIELD	Report units:	Not Reported
Dlr:	0.		
Sample date:	20-MAY-14	Finding:	7.6
Chemical:	PH, FIELD	Report units:	Not Reported

Dlr:	0.		
Sample date:	20-MAR-14	Finding:	7.9
Chemical:	PH, FIELD	Report units:	Not Reported
Dlr:	0.		
Sample date:	24-FEB-14	Finding:	19.2
Chemical:	SOURCE TEMPERATURE C	Report units:	C
Dlr:	0.		
Sample date:	24-FEB-14	Finding:	8.1
Chemical:	PH, FIELD	Report units:	Not Reported
Dlr:	0.		
Sample date:	20-FEB-14	Finding:	8.2
Chemical:	PH, FIELD	Report units:	Not Reported
Dlr:	0.		
Sample date:	23-JAN-14	Finding:	8.2
Chemical:	PH, FIELD	Report units:	Not Reported
Dlr:	0.		
Sample date:	17-DEC-13	Finding:	8.1
Chemical:	PH, FIELD	Report units:	Not Reported
Dlr:	0.		
Sample date:	18-NOV-13	Finding:	8.
Chemical:	PH, FIELD	Report units:	Not Reported
Dlr:	0.		
Sample date:	14-OCT-13	Finding:	7.9
Chemical:	PH, FIELD	Report units:	Not Reported
Dlr:	0.		
Sample date:	16-SEP-13	Finding:	7.8
Chemical:	PH, FIELD	Report units:	Not Reported
Dlr:	0.		
Sample date:	16-SEP-13	Finding:	19.4
Chemical:	SOURCE TEMPERATURE C	Report units:	C
Dlr:	0.		
Sample date:	12-SEP-13	Finding:	7.7
Chemical:	PH, FIELD	Report units:	Not Reported
Dlr:	0.		
Sample date:	06-FEB-13	Finding:	6.96
Chemical:	PH, FIELD	Report units:	Not Reported
Dlr:	0.		
Sample date:	23-JAN-13	Finding:	7.66
Chemical:	PH, FIELD	Report units:	Not Reported
Dlr:	0.		
Sample date:	07-JAN-13	Finding:	7.67
Chemical:	PH, FIELD	Report units:	Not Reported
Dlr:	0.		
Sample date:	03-JAN-13	Finding:	7.65
Chemical:	PH, FIELD	Report units:	Not Reported
Dlr:	0.		

Sample date:	26-DEC-12	Finding:	7.44
Chemical:	PH, FIELD	Report units:	Not Reported
Dlr:	0.		
Sample date:	18-DEC-12	Finding:	7.9
Chemical:	PH, FIELD	Report units:	Not Reported
Dlr:	0.		
Sample date:	26-NOV-12	Finding:	8.07
Chemical:	PH, FIELD	Report units:	Not Reported
Dlr:	0.		
Sample date:	16-OCT-12	Finding:	7.2
Chemical:	PH, FIELD	Report units:	Not Reported
Dlr:	0.		
Sample date:	18-SEP-12	Finding:	7.16
Chemical:	PH, FIELD	Report units:	Not Reported
Dlr:	0.		
Sample date:	20-AUG-12	Finding:	7.41
Chemical:	PH, FIELD	Report units:	Not Reported
Dlr:	0.		
Sample date:	19-JUL-12	Finding:	7.73
Chemical:	PH, FIELD	Report units:	Not Reported
Dlr:	0.		
Sample date:	20-JUN-12	Finding:	7.85
Chemical:	PH, FIELD	Report units:	Not Reported
Dlr:	0.		
Sample date:	16-MAY-12	Finding:	7.67
Chemical:	PH, FIELD	Report units:	Not Reported
Dlr:	0.		
Sample date:	24-APR-12	Finding:	8.1
Chemical:	PH, FIELD	Report units:	Not Reported
Dlr:	0.		
Sample date:	18-APR-12	Finding:	8.18
Chemical:	PH, FIELD	Report units:	Not Reported
Dlr:	0.		
Sample date:	19-MAR-12	Finding:	7.97
Chemical:	PH, FIELD	Report units:	Not Reported
Dlr:	0.		
Sample date:	12-MAR-12	Finding:	7.79
Chemical:	PH, FIELD	Report units:	Not Reported
Dlr:	0.		
Sample date:	12-MAR-12	Finding:	19.4
Chemical:	SOURCE TEMPERATURE C	Report units:	C
Dlr:	0.		
Sample date:	22-FEB-12	Finding:	8.1
Chemical:	PH, FIELD	Report units:	Not Reported
Dlr:	0.		

Map ID
Direction
Distance
Elevation | Database | EDR ID Number

50
WNW
1/2 - 1 Mile
Lower

CA WELLS **CADWR0000006107**

Well ID:	29S27E10L001M	Well Type:	UNK
Source:	Department of Water Resources		
Other Name:	29S27E10L001M	GAMA PFAS Testing:	Not Reported
Groundwater Quality Data:	https://gamagroundwater.waterboards.ca.gov/gama/gamamap/public/GamaDataDisplay.asp?dataset=DWR&samp_date=&global_id=&assigned_name=29S27E10L001M&store_num=		
GeoTracker Data:	Not Reported		

51
North
1/2 - 1 Mile
Higher

CA WELLS **CAEDF0000108586**

Well ID:	T10000004233-MW-1	Well Type:	MONITORING
Source:	EDF	Other Name:	MW-1
GAMA PFAS Testing:	Not Reported		
Groundwater Quality Data:	https://gamagroundwater.waterboards.ca.gov/gama/gamamap/public/GamaDataDisplay.asp?dataset=EDF&samp_date=&global_id=T10000004233&assigned_name=MW-1&store_num=		
GeoTracker Data:	https://geotracker.waterboards.ca.gov/profile_report.asp?cmd=MWEDFResults&global_id=T10000004233&assigned_name=MW-1		

M52
WSW
1/2 - 1 Mile
Lower

FED USGS **USGS40000163718**

Organization ID:	USGS-CA		
Organization Name:	USGS California Water Science Center		
Monitor Location:	029S027E15L001M	Type:	Well
Description:	Not Reported	HUC:	18030012
Drainage Area:	Not Reported	Drainage Area Units:	Not Reported
Contrib Drainage Area:	Not Reported	Contrib Drainage Area Unts:	Not Reported
Aquifer:	Central Valley aquifer system		
Formation Type:	Not Reported	Aquifer Type:	Not Reported
Construction Date:	Not Reported	Well Depth:	600
Well Depth Units:	ft	Well Hole Depth:	Not Reported
Well Hole Depth Units:	Not Reported		

Ground water levels,Number of Measurements:	1	Level reading date:	1961-02-08
Feet below surface:	131.00	Feet to sea level:	Not Reported
Note:	Not Reported		

N53
North
1/2 - 1 Mile
Higher

CA WELLS **CAEDF0000068341**

Well ID:	SL186364605-MW-7	Well Type:	MONITORING
Source:	EDF	Other Name:	MW-7
GAMA PFAS Testing:	Not Reported		

Groundwater Quality Data: https://gamagroundwater.waterboards.ca.gov/gama/gamamap/public/GamaDataDisplay.asp?dataset=EDF&samp_date=&global_id=SL186364605&assigned_name=MW-7&store_num=
GeoTracker Data: https://geotracker.waterboards.ca.gov/profile_report.asp?cmd=MWEDFResults&global_id=SL186364605&assigned_name=MW-7

N54
NNE **CA WELLS** **CAEDF0000093583**
1/2 - 1 Mile
Higher

Well ID:	SL186364605-MW-4	Well Type:	MONITORING
Source:	EDF	Other Name:	MW-4
GAMA PFAS Testing:	Not Reported		
Groundwater Quality Data:	https://gamagroundwater.waterboards.ca.gov/gama/gamamap/public/GamaDataDisplay.asp?dataset=EDF&samp_date=&global_id=SL186364605&assigned_name=MW-4&store_num=		
GeoTracker Data:	https://geotracker.waterboards.ca.gov/profile_report.asp?cmd=MWEDFResults&global_id=SL186364605&assigned_name=MW-4		

55
NNE **CA WELLS** **CAEDF0000075761**
1/2 - 1 Mile
Higher

Well ID:	SL186364605-MW-1B	Well Type:	MONITORING
Source:	EDF	Other Name:	MW-1B
GAMA PFAS Testing:	Not Reported		
Groundwater Quality Data:	https://gamagroundwater.waterboards.ca.gov/gama/gamamap/public/GamaDataDisplay.asp?dataset=EDF&samp_date=&global_id=SL186364605&assigned_name=MW-1B&store_num=		
GeoTracker Data:	https://geotracker.waterboards.ca.gov/profile_report.asp?cmd=MWEDFResults&global_id=SL186364605&assigned_name=MW-1B		

O56
NNW **CA WELLS** **CADDW0000017336**
1/2 - 1 Mile
Higher

Well ID:	1500305-002	Well Type:	MUNICIPAL
Source:	Department of Health Services		
Other Name:	WELL 01 - CANAL - INACTIVE		
GAMA PFAS Testing:	Not Reported		
Groundwater Quality Data:	https://gamagroundwater.waterboards.ca.gov/gama/gamamap/public/GamaDataDisplay.asp?dataset=DHS&samp_date=&global_id=&assigned_name=1500305-002&store_num=		
GeoTracker Data:	Not Reported		

57
SW **FED USGS** **USGS40000163693**
1/2 - 1 Mile
Lower

Organization ID:	USGS-CA		
Organization Name:	USGS California Water Science Center		
Monitor Location:	029S027E15P001M	Type:	Well
Description:	Not Reported	HUC:	18030012
Drainage Area:	Not Reported	Drainage Area Units:	Not Reported

Contrib Drainage Area:	Not Reported	Contrib Drainage Area Unts:	Not Reported
Aquifer:	Central Valley aquifer system		
Formation Type:	Not Reported	Aquifer Type:	Not Reported
Construction Date:	Not Reported	Well Depth:	Not Reported
Well Depth Units:	Not Reported	Well Hole Depth:	Not Reported
Well Hole Depth Units:	Not Reported		

58
WSW **CA WELLS** **CADWR0000026495**
1/2 - 1 Mile
Lower

Well ID:	29S27E15L001M	Well Type:	UNK
Source:	Department of Water Resources		
Other Name:	29S27E15L001M	GAMA PFAS Testing:	Not Reported
Groundwater Quality Data:	https://gamagroundwater.waterboards.ca.gov/gama/gamamap/public/GamaDataDisplay.asp?dataset=DWR&samp_date=&global_id=&assigned_name=29S27E15L001M&store_num=		
GeoTracker Data:	Not Reported		

M59
WSW **CA WELLS** **CADWR9000018650**
1/2 - 1 Mile
Lower

State Well #:	29S27E15L001M	Station ID:	24100
Well Name:	Not Reported	Basin Name:	Kern County
Well Use:	Unknown	Well Type:	Unknown
Well Depth:	0	Well Completion Rpt #:	Not Reported

O60
NW **CA WELLS** **17189**
1/2 - 1 Mile
Higher

Seq:	17189	Prim sta c:	29S/27E-10F01 M
Frds no:	1500305002	County:	15
District:	12	User id:	CYA
System no:	1500305	Water type:	G
Source nam:	WELL 01 - CANAL - STANDBY	Station ty:	WELL/AMBNT/MUN/INTAKE/SUPPLY
Latitude:	352514.0	Longitude:	1190355.0
Precision:	4	Status:	SU
Comment 1:	Not Reported	Comment 2:	Not Reported
Comment 3:	Not Reported	Comment 4:	Not Reported
Comment 5:	Not Reported	Comment 6:	Not Reported
Comment 7:	Not Reported		

System no:	1500305	System nam:	Airport Mutual Water System
Hqname:	Not Reported	Address:	6630 TALLMAN STREET
City:	BAKERSFIELD	State:	CA
Zip:	93308	Zip ext:	Not Reported
Pop serv:	280	Connection:	70
Area serve:	Not Reported		

GEOCHECK® - PHYSICAL SETTING SOURCE MAP FINDINGS

Map ID
Direction
Distance
Elevation | Database | EDR ID Number

O61
NW
1/2 - 1 Mile
Higher

CA WELLS **17190**

Seq:	17190	Prim sta c:	29S/27E-10F02 M
Frds no:	1500305001	County:	15
District:	12	User id:	CYA
System no:	1500305	Water type:	G
Source nam:	WELL 02 - TALLMAN	Station ty:	WELL/AMBNT/MUN/INTAKE
Latitude:	352514.0	Longitude:	1190355.0
Precision:	4	Status:	AU
Comment 1:	THIS WELL IS LOCATED AT 6630 TALLMAN BAKERSFIELD CA SW1/4 NE1/4 SEC 10		
Comment 2:	29S R27E AIRPORT WELL #02	Comment 3:	Not Reported
Comment 4:	Not Reported	Comment 5:	Not Reported
Comment 6:	Not Reported	Comment 7:	Not Reported
System no:	1500305	System nam:	Airport Mutual Water System
Hqname:	Not Reported	Address:	6630 TALLMAN STREET
City:	BAKERSFIELD	State:	CA
Zip:	93308	Zip ext:	Not Reported
Pop serv:	280	Connection:	70
Area serve:	Not Reported		

N62
NNE
1/2 - 1 Mile
Higher

CA WELLS **CAEDF0000061725**

Well ID:	SL186364605-MW-2	Well Type:	MONITORING
Source:	EDF	Other Name:	MW-2
GAMA PFAS Testing:	Not Reported		
Groundwater Quality Data:	https://gamagroundwater.waterboards.ca.gov/gama/gamamap/public/GamaDataDisplay.asp?dataset=EDF&samp_date=&global_id=SL186364605&assigned_name=MW-2&store_num=		
GeoTracker Data:	https://geotracker.waterboards.ca.gov/profile_report.asp?cmd=MWEDFResults&global_id=SL186364605&assigned_name=MW-2		

O63
NW
1/2 - 1 Mile
Higher

CA WELLS **CADDW0000019607**

Well ID:	1500305-001	Well Type:	MUNICIPAL
Source:	Department of Health Services		
Other Name:	WELL 02 - TALLMAN	GAMA PFAS Testing:	Not Reported
Groundwater Quality Data:	https://gamagroundwater.waterboards.ca.gov/gama/gamamap/public/GamaDataDisplay.asp?dataset=DHS&samp_date=&global_id=&assigned_name=1500305-001&store_num=		
GeoTracker Data:	Not Reported		

Map ID
Direction
Distance
Elevation | Database | EDR ID Number

64
West
1/2 - 1 Mile
Lower

CA WELLS **CADWR0000031340**

Well ID:	29S27E15D001M	Well Type:	UNK
Source:	Department of Water Resources		
Other Name:	29S27E15D001M	GAMA PFAS Testing:	Not Reported
Groundwater Quality Data:	https://gamagroundwater.waterboards.ca.gov/gama/gamamap/public/GamaDataDisplay.asp?dataset=DWR&samp_date=&global_id=&assigned_name=29S27E15D001M&store_num=		
GeoTracker Data:	Not Reported		

65
West
1/2 - 1 Mile
Lower

CA WELLS **CADWR0000015717**

Well ID:	29S27E10N002M	Well Type:	UNK
Source:	Department of Water Resources		
Other Name:	29S27E10N002M	GAMA PFAS Testing:	Not Reported
Groundwater Quality Data:	https://gamagroundwater.waterboards.ca.gov/gama/gamamap/public/GamaDataDisplay.asp?dataset=DWR&samp_date=&global_id=&assigned_name=29S27E10N002M&store_num=		
GeoTracker Data:	Not Reported		

66
NNE
1/2 - 1 Mile
Higher

CA WELLS **CAEDF0000050392**

Well ID:	SL186364605-MW-3	Well Type:	MONITORING
Source:	EDF	Other Name:	MW-3
GAMA PFAS Testing:	Not Reported		
Groundwater Quality Data:	https://gamagroundwater.waterboards.ca.gov/gama/gamamap/public/GamaDataDisplay.asp?dataset=EDF&samp_date=&global_id=SL186364605&assigned_name=MW-3&store_num=		
GeoTracker Data:	https://geotracker.waterboards.ca.gov/profile_report.asp?cmd=MWEDFResults&global_id=SL186364605&assigned_name=MW-3		

67
ESE
1/2 - 1 Mile
Lower

CA WELLS **17214**

Seq:	17214	Prim sta c:	29S/27E-14K01 M
Frds no:	1502245001	County:	15
District:	12	User id:	CYA
System no:	1502245	Water type:	G
Source nam:	WELL 01	Station ty:	WELL/AMBNT
Latitude:	352413.0	Longitude:	1190236.0
Precision:	3	Status:	AU
Comment 1:	Not Reported	Comment 2:	Not Reported
Comment 3:	Not Reported	Comment 4:	Not Reported
Comment 5:	Not Reported	Comment 6:	Not Reported
Comment 7:	Not Reported		

System no:	1502245	System nam:	Darline'S Country Corner
Hqname:	Not Reported	Address:	3321 STATE ROAD
City:	BAKERSFIELD	State:	CA
Zip:	93308	Zip ext:	Not Reported
Pop serv:	48	Connection:	16
Area serve:	Not Reported		

68
NW **FED USGS** **USGS40000163826**
1/2 - 1 Mile
Higher

Organization ID:	USGS-CA		
Organization Name:	USGS California Water Science Center		
Monitor Location:	029S027E10F001M	Type:	Well
Description:	Not Reported	HUC:	18030012
Drainage Area:	Not Reported	Drainage Area Units:	Not Reported
Contrib Drainage Area:	Not Reported	Contrib Drainage Area Unts:	Not Reported
Aquifer:	Central Valley aquifer system		
Formation Type:	Not Reported	Aquifer Type:	Not Reported
Construction Date:	1955	Well Depth:	451
Well Depth Units:	ft	Well Hole Depth:	Not Reported
Well Hole Depth Units:	Not Reported		

P69
ESE **CA WELLS** **CADDW0000000576**
1/2 - 1 Mile
Lower

Well ID:	1500038-001	Well Type:	MUNICIPAL
Source:	Department of Health Services		
Other Name:	WELL 01 - INACTIVE	GAMA PFAS Testing:	Not Reported
Groundwater Quality Data:	https://gamagroundwater.waterboards.ca.gov/gama/gamamap/public/GamaDataDisplay.asp?dataset=DHS&samp_date=&global_id=&assigned_name=1500038-001&store_num=		
GeoTracker Data:	Not Reported		

70
WSW **CA WELLS** **CADWR0000022908**
1/2 - 1 Mile
Lower

Well ID:	29S27E15E001M	Well Type:	UNK
Source:	Department of Water Resources		
Other Name:	29S27E15E001M	GAMA PFAS Testing:	Not Reported
Groundwater Quality Data:	https://gamagroundwater.waterboards.ca.gov/gama/gamamap/public/GamaDataDisplay.asp?dataset=DWR&samp_date=&global_id=&assigned_name=29S27E15E001M&store_num=		
GeoTracker Data:	Not Reported		

71
North **CA WELLS** **CADWR0000022929**
1/2 - 1 Mile
Higher

Well ID:	29S27E10A001M	Well Type:	UNK
Source:	Department of Water Resources		

Other Name:	29S27E10A001M	GAMA PFAS Testing:	Not Reported
Groundwater Quality Data:	https://gamagroundwater.waterboards.ca.gov/gama/gamamap/public/GamaDataDisplay.asp?dataset=DWR&samp_date=&global_id=&assigned_name=29S27E10A001M&store_num=		
GeoTracker Data:	Not Reported		

P72
ESE
1/2 - 1 Mile
Lower

CA WELLS **17212**

Seq:	17212	Prim sta c:	29S/27E-14H01 M
Frds no:	1500038001	County:	15
District:	12	User id:	CYA
System no:	1500038	Water type:	G
Source nam:	WELL 01	Station ty:	WELL/AMBNT/MUN/INTAKE
Latitude:	352418.0	Longitude:	1190228.0
Precision:	4	Status:	AU
Comment 1:	Not Reported	Comment 2:	Not Reported
Comment 3:	Not Reported	Comment 4:	Not Reported
Comment 5:	Not Reported	Comment 6:	Not Reported
Comment 7:	Not Reported		

System no:	1500038	System nam:	Mulberry Manor Mobile Home Park
Hqname:	Not Reported	Address:	3312 STATE RD
City:	BAKERSFIELD	State:	CA
Zip:	93310	Zip ext:	Not Reported
Pop serv:	60	Connection:	40
Area serve:	Not Reported		

73
WNW
1/2 - 1 Mile
Lower

CA WELLS **CADWR0000019324**

Well ID:	29S27E10M001M	Well Type:	UNK
Source:	Department of Water Resources		
Other Name:	29S27E10M001M	GAMA PFAS Testing:	Not Reported
Groundwater Quality Data:	https://gamagroundwater.waterboards.ca.gov/gama/gamamap/public/GamaDataDisplay.asp?dataset=DWR&samp_date=&global_id=&assigned_name=29S27E10M001M&store_num=		
GeoTracker Data:	Not Reported		

Q74
North
1/2 - 1 Mile
Higher

CA WELLS **CAEDF0000138943**

Well ID:	T10000004233-MW-2	Well Type:	MONITORING
Source:	EDF	Other Name:	MW-2
GAMA PFAS Testing:	Not Reported		
Groundwater Quality Data:	https://gamagroundwater.waterboards.ca.gov/gama/gamamap/public/GamaDataDisplay.asp?dataset=EDF&samp_date=&global_id=T10000004233&assigned_name=MW-2&store_num=		
GeoTracker Data:	https://geotracker.waterboards.ca.gov/profile_report.asp?cmd=MWEDFResults&global_id=T10000004233&assigned_name=MW-2		

Map ID
Direction
Distance
Elevation | Database | EDR ID Number

75
ENE
1/2 - 1 Mile
Higher

CA WELLS **CADWR0000032521**

Well ID:	29S27E11J002M	Well Type:	UNK
Source:	Department of Water Resources		
Other Name:	29S27E11J002M	GAMA PFAS Testing:	Not Reported
Groundwater Quality Data:	https://gamagroundwater.waterboards.ca.gov/gama/gamamap/public/GamaDataDisplay.asp?dataset=DWR&samp_date=&global_id=&assigned_name=29S27E11J002M&store_num=		
GeoTracker Data:	Not Reported		

Q76
North
1/2 - 1 Mile
Higher

CA WELLS **CADDW0000011485**

Well ID:	1510015-017	Well Type:	MUNICIPAL
Source:	Department of Health Services		
Other Name:	WELL 26 - INAC (NO3)	GAMA PFAS Testing:	Not Reported
Groundwater Quality Data:	https://gamagroundwater.waterboards.ca.gov/gama/gamamap/public/GamaDataDisplay.asp?dataset=DHS&samp_date=&global_id=&assigned_name=1510015-017&store_num=		
GeoTracker Data:	Not Reported		

77
ESE
1/2 - 1 Mile
Lower

CA WELLS **CADDW0000007910**

Well ID:	1502245-001	Well Type:	MUNICIPAL
Source:	Department of Health Services		
Other Name:	WELL 01 - INACTIVE	GAMA PFAS Testing:	Not Reported
Groundwater Quality Data:	https://gamagroundwater.waterboards.ca.gov/gama/gamamap/public/GamaDataDisplay.asp?dataset=DHS&samp_date=&global_id=&assigned_name=1502245-001&store_num=		
GeoTracker Data:	Not Reported		

78
SSE
1/2 - 1 Mile
Lower

CA WELLS **CADWR0000033684**

Well ID:	29S27E23C001M	Well Type:	UNK
Source:	Department of Water Resources		
Other Name:	29S27E23C001M	GAMA PFAS Testing:	Not Reported
Groundwater Quality Data:	https://gamagroundwater.waterboards.ca.gov/gama/gamamap/public/GamaDataDisplay.asp?dataset=DWR&samp_date=&global_id=&assigned_name=29S27E23C001M&store_num=		
GeoTracker Data:	Not Reported		

GEOCHECK® - PHYSICAL SETTING SOURCE MAP FINDINGS

Map ID
Direction
Distance

Database EDR ID Number

1
SSE **OIL_GAS** **CAOG14000094703**
0 - 1/8 Mile

API #:	0402952455	Well #:	1
Well Status:	Plugged	Well Type:	Oil & Gas
Lease Name:	Borel	Field Name:	Fruitvale
Area Name:	Main	GIS Source:	hud
Confidential Well:	N	Directionally Drilled:	N
Spud Date:	Not Reported		

A2
East **OIL_GAS** **CAOG14000094345**
0 - 1/8 Mile

API #:	0402908320	Well #:	12A-14
Well Status:	Plugged	Well Type:	Oil & Gas
Lease Name:	KCL	Field Name:	Fruitvale
Area Name:	Main	GIS Source:	hud
Confidential Well:	N	Directionally Drilled:	N
Spud Date:	Not Reported		

A3
ENE **OIL_GAS** **CAOG14000094090**
1/8 - 1/4 Mile

API #:	0402906857	Well #:	1
Well Status:	Plugged	Well Type:	Oil & Gas
Lease Name:	KCL-Fruitvale	Field Name:	Fruitvale
Area Name:	Main	GIS Source:	hud
Confidential Well:	N	Directionally Drilled:	N
Spud Date:	Not Reported		

B4
NE **OIL_GAS** **CAOG14000094344**
1/8 - 1/4 Mile

API #:	0402908319	Well #:	1A-14
Well Status:	Plugged	Well Type:	Oil & Gas
Lease Name:	KCL	Field Name:	Fruitvale
Area Name:	Main	GIS Source:	hud
Confidential Well:	N	Directionally Drilled:	N
Spud Date:	Not Reported		

Map ID
Direction
Distance

Database EDR ID Number

B5
NNE
1/8 - 1/4 Mile

OIL_GAS **CAOG14000094533**

API #:	0402908508	Well #:	1
Well Status:	Plugged	Well Type:	Oil & Gas
Lease Name:	Whittaker	Field Name:	Fruitvale
Area Name:	Main	GIS Source:	hud
Confidential Well:	N	Directionally Drilled:	N
Spud Date:	Not Reported		

B6
ENE
1/8 - 1/4 Mile

OIL_GAS **CAOG14000093928**

API #:	0402900775	Well #:	1-B
Well Status:	Plugged	Well Type:	Oil & Gas
Lease Name:	K.C.L.	Field Name:	Fruitvale
Area Name:	Main	GIS Source:	hud
Confidential Well:	N	Directionally Drilled:	N
Spud Date:	Not Reported		

C7
NNE
1/8 - 1/4 Mile

OIL_GAS **CAOG14000094019**

API #:	0402906786	Well #:	2
Well Status:	Plugged	Well Type:	Oil & Gas
Lease Name:	Essex-Lord & Green	Field Name:	Fruitvale
Area Name:	Main	GIS Source:	hud
Confidential Well:	N	Directionally Drilled:	Y
Spud Date:	07/19/1952		

8
East
1/8 - 1/4 Mile

OIL_GAS **CAOG14000094024**

API #:	0402906791	Well #:	2
Well Status:	Plugged	Well Type:	Oil & Gas
Lease Name:	Ansolabehere	Field Name:	Fruitvale
Area Name:	Main	GIS Source:	GPS
Confidential Well:	N	Directionally Drilled:	N
Spud Date:	Not Reported		

Map ID
Direction
Distance

Database EDR ID Number

D9
ENE
1/8 - 1/4 Mile

OIL_GAS **CAOG14000094260**

API #:	0402908235	Well #:	1
Well Status:	Plugged	Well Type:	Oil & Gas
Lease Name:	Nellie Owens	Field Name:	Fruitvale
Area Name:	Main	GIS Source:	hud
Confidential Well:	N	Directionally Drilled:	N
Spud Date:	07/21/1954		

D10
ENE
1/8 - 1/4 Mile

OIL_GAS **CAOG14000094030**

API #:	0402906797	Well #:	7
Well Status:	Plugged	Well Type:	Oil & Gas
Lease Name:	Ansolabehere	Field Name:	Fruitvale
Area Name:	Main	GIS Source:	GPS
Confidential Well:	N	Directionally Drilled:	Y
Spud Date:	09/05/1954		

11
SW
1/4 - 1/2 Mile

OIL_GAS **CAOG14000094101**

API #:	0402906868	Well #:	11
Well Status:	Plugged	Well Type:	Oil & Gas
Lease Name:	KCL-G	Field Name:	Fruitvale
Area Name:	Main	GIS Source:	GPS
Confidential Well:	N	Directionally Drilled:	N
Spud Date:	Not Reported		

E12
SE
1/4 - 1/2 Mile

OIL_GAS **CAOG14000094673**

API #:	0402944244	Well #:	11
Well Status:	Canceled	Well Type:	Oil & Gas
Lease Name:	Ansolabehere	Field Name:	Fruitvale
Area Name:	Main	GIS Source:	mip
Confidential Well:	N	Directionally Drilled:	N
Spud Date:	Not Reported		

Map ID
Direction
Distance

Database EDR ID Number

C13
NNE
1/4 - 1/2 Mile

OIL_GAS **CAOG14000094256**

API #:	0402908231	Well #:	2-B
Well Status:	Active	Well Type:	Oil & Gas
Lease Name:	KCL	Field Name:	Fruitvale
Area Name:	Main	GIS Source:	GPS
Confidential Well:	N	Directionally Drilled:	N
Spud Date:	Not Reported		

C14
NE
1/4 - 1/2 Mile

OIL_GAS **CAOG14000094651**

API #:	0402948454	Well #:	1
Well Status:	Active	Well Type:	Oil & Gas
Lease Name:	Henry	Field Name:	Fruitvale
Area Name:	Main	GIS Source:	GPS
Confidential Well:	N	Directionally Drilled:	N
Spud Date:	Not Reported		

C15
NNE
1/4 - 1/2 Mile

OIL_GAS **CAOG14000094063**

API #:	0402906830	Well #:	1
Well Status:	Plugged	Well Type:	Oil & Gas
Lease Name:	Essex-Lord & Green	Field Name:	Fruitvale
Area Name:	Main	GIS Source:	hud
Confidential Well:	N	Directionally Drilled:	Y
Spud Date:	09/10/1952		

F16
SSW
1/4 - 1/2 Mile

OIL_GAS **CAOG14000094097**

API #:	0402906864	Well #:	7
Well Status:	Plugged	Well Type:	Oil & Gas
Lease Name:	KCL-G	Field Name:	Fruitvale
Area Name:	Main	GIS Source:	GPS
Confidential Well:	N	Directionally Drilled:	N
Spud Date:	Not Reported		

Map ID
Direction
Distance

Database EDR ID Number

G17
East
1/4 - 1/2 Mile

OIL_GAS **CAOG14000094026**

API #:	0402906793	Well #:	4
Well Status:	Plugged	Well Type:	Oil & Gas
Lease Name:	Ansolabehere	Field Name:	Fruitvale
Area Name:	Main	GIS Source:	hud
Confidential Well:	N	Directionally Drilled:	N
Spud Date:	06/02/1952		

18
South
1/4 - 1/2 Mile

OIL_GAS **CAOG14000094093**

API #:	0402906860	Well #:	3
Well Status:	Plugged	Well Type:	Oil & Gas
Lease Name:	KCL-G	Field Name:	Fruitvale
Area Name:	Main	GIS Source:	GPS
Confidential Well:	N	Directionally Drilled:	N
Spud Date:	Not Reported		

H19
SSE
1/4 - 1/2 Mile

OIL_GAS **CAOG14000094091**

API #:	0402906858	Well #:	1
Well Status:	Plugged	Well Type:	Oil & Gas
Lease Name:	KCL-G	Field Name:	Fruitvale
Area Name:	Main	GIS Source:	GPS
Confidential Well:	N	Directionally Drilled:	N
Spud Date:	Not Reported		

I20
ESE
1/4 - 1/2 Mile

OIL_GAS **CAOG14000094025**

API #:	0402906792	Well #:	3
Well Status:	Plugged	Well Type:	Oil & Gas
Lease Name:	Ansolabehere	Field Name:	Fruitvale
Area Name:	Main	GIS Source:	GPS
Confidential Well:	N	Directionally Drilled:	N
Spud Date:	Not Reported		

Map ID
Direction
Distance

Database EDR ID Number

F21
SSW
1/4 - 1/2 Mile

OIL_GAS **CAOG14000094447**

API #:	0402908422	Well #:	1
Well Status:	Plugged	Well Type:	Oil & Gas
Lease Name:	K.C.L.	Field Name:	Fruitvale
Area Name:	Main	GIS Source:	hud
Confidential Well:	N	Directionally Drilled:	N
Spud Date:	Not Reported		

I22
ESE
1/4 - 1/2 Mile

OIL_GAS **CAOG14000094074**

API #:	0402906841	Well #:	2
Well Status:	Plugged	Well Type:	Oil & Gas
Lease Name:	Ansolabehere	Field Name:	Fruitvale
Area Name:	Main	GIS Source:	hud
Confidential Well:	N	Directionally Drilled:	N
Spud Date:	Not Reported		

H23
SSE
1/4 - 1/2 Mile

OIL_GAS **CAOG14000093963**

API #:	0402906730	Well #:	1
Well Status:	Plugged	Well Type:	Oil & Gas
Lease Name:	K.C.L.	Field Name:	Fruitvale
Area Name:	Main	GIS Source:	hud
Confidential Well:	N	Directionally Drilled:	N
Spud Date:	Not Reported		

E24
SE
1/4 - 1/2 Mile

OIL_GAS **CAOG14000094023**

API #:	0402906790	Well #:	1
Well Status:	Plugged	Well Type:	Oil & Gas
Lease Name:	Ansolabehere	Field Name:	Fruitvale
Area Name:	Main	GIS Source:	GPS
Confidential Well:	N	Directionally Drilled:	N
Spud Date:	Not Reported		

Map ID
Direction
Distance

Database EDR ID Number

J25
NE
1/4 - 1/2 Mile

OIL_GAS **CAOG14000094255**

API #:	0402908230	Well #:	1-A
Well Status:	Active	Well Type:	Oil & Gas
Lease Name:	KCL	Field Name:	Fruitvale
Area Name:	Main	GIS Source:	GPS
Confidential Well:	N	Directionally Drilled:	N
Spud Date:	Not Reported		

K26
NNE
1/4 - 1/2 Mile

OIL_GAS **CAOG14000094257**

API #:	0402908232	Well #:	3-B
Well Status:	Plugged	Well Type:	Oil & Gas
Lease Name:	KCL	Field Name:	Fruitvale
Area Name:	Main	GIS Source:	hud
Confidential Well:	N	Directionally Drilled:	N
Spud Date:	Not Reported		

J27
NE
1/4 - 1/2 Mile

OIL_GAS **CAOG14000094463**

API #:	0402908438	Well #:	15
Well Status:	Plugged	Well Type:	Oil & Gas
Lease Name:	K.C.L.	Field Name:	Fruitvale
Area Name:	Main	GIS Source:	hud
Confidential Well:	N	Directionally Drilled:	N
Spud Date:	Not Reported		

H28
SSE
1/4 - 1/2 Mile

OIL_GAS **CAOG14000093886**

API #:	0403060519	Well #:	7-14
Well Status:	Canceled	Well Type:	Oil & Gas
Lease Name:	CRC	Field Name:	Fruitvale
Area Name:	Main	GIS Source:	Notice of Intent to Drill
Confidential Well:	N	Directionally Drilled:	N
Spud Date:	Not Reported		

Map ID
Direction
Distance

Database EDR ID Number

H29
SSE
1/4 - 1/2 Mile

OIL_GAS **CAOG14000093888**

API #:	0403060521	Well #:	5-14
Well Status:	Canceled	Well Type:	Oil & Gas
Lease Name:	CRC	Field Name:	Fruitvale
Area Name:	Main	GIS Source:	Notice of Intent to Drill
Confidential Well:	N	Directionally Drilled:	N
Spud Date:	Not Reported		

K30
NNE
1/4 - 1/2 Mile

OIL_GAS **CAOG14000094654**

API #:	0402949051	Well #:	1
Well Status:	Active	Well Type:	Oil & Gas
Lease Name:	Foth	Field Name:	Fruitvale
Area Name:	Main	GIS Source:	GPS
Confidential Well:	N	Directionally Drilled:	N
Spud Date:	Not Reported		

G31
East
1/4 - 1/2 Mile

OIL_GAS **CAOG14000094663**

API #:	0402950234	Well #:	1
Well Status:	Plugged	Well Type:	Oil & Gas
Lease Name:	H & K	Field Name:	Fruitvale
Area Name:	Main	GIS Source:	hud
Confidential Well:	N	Directionally Drilled:	N
Spud Date:	06/25/1975		

K32
NNE
1/4 - 1/2 Mile

OIL_GAS **CAOG14000093946**

API #:	0402906713	Well #:	1
Well Status:	Plugged	Well Type:	Oil & Gas
Lease Name:	McCluhan Fee	Field Name:	Fruitvale
Area Name:	Main	GIS Source:	hud
Confidential Well:	N	Directionally Drilled:	N
Spud Date:	Not Reported		

Map ID
Direction
Distance

Database EDR ID Number

L33
SW
1/4 - 1/2 Mile

OIL_GAS **CAOG14000094098**

API #:	0402906865	Well #:	8
Well Status:	Plugged	Well Type:	Oil & Gas
Lease Name:	KCL-G	Field Name:	Fruitvale
Area Name:	Main	GIS Source:	GPS
Confidential Well:	N	Directionally Drilled:	N
Spud Date:	Not Reported		

H34
SSE
1/4 - 1/2 Mile

OIL_GAS **CAOG14000093890**

API #:	0403060523	Well #:	3-14
Well Status:	Canceled	Well Type:	Oil & Gas
Lease Name:	CRC	Field Name:	Fruitvale
Area Name:	Main	GIS Source:	Notice of Intent to Drill
Confidential Well:	N	Directionally Drilled:	N
Spud Date:	Not Reported		

H35
SSE
1/4 - 1/2 Mile

OIL_GAS **CAOG14000093892**

API #:	0403060525	Well #:	1-14
Well Status:	Canceled	Well Type:	Oil & Gas
Lease Name:	CRC	Field Name:	Fruitvale
Area Name:	Main	GIS Source:	Notice of Intent to Drill
Confidential Well:	N	Directionally Drilled:	N
Spud Date:	Not Reported		

H36
SSE
1/4 - 1/2 Mile

OIL_GAS **CAOG14000093891**

API #:	0403060524	Well #:	2-14
Well Status:	Canceled	Well Type:	Oil & Gas
Lease Name:	CRC	Field Name:	Fruitvale
Area Name:	Main	GIS Source:	Notice of Intent to Drill
Confidential Well:	N	Directionally Drilled:	N
Spud Date:	Not Reported		

Map ID
Direction
Distance

Database EDR ID Number

H37
SSE
1/4 - 1/2 Mile

OIL_GAS **CAOG14000093833**

API #:	0403060503	Well #:	13-14
Well Status:	Canceled	Well Type:	Oil & Gas
Lease Name:	CRC	Field Name:	Fruitvale
Area Name:	Main	GIS Source:	Notice of Intent to Drill
Confidential Well:	N	Directionally Drilled:	N
Spud Date:	Not Reported		

H38
SSE
1/4 - 1/2 Mile

OIL_GAS **CAOG14000093889**

API #:	0403060522	Well #:	4-14
Well Status:	Canceled	Well Type:	Oil & Gas
Lease Name:	CRC	Field Name:	Fruitvale
Area Name:	Main	GIS Source:	Notice of Intent to Drill
Confidential Well:	N	Directionally Drilled:	N
Spud Date:	Not Reported		

H39
SSE
1/4 - 1/2 Mile

OIL_GAS **CAOG14000093887**

API #:	0403060520	Well #:	6-14
Well Status:	Canceled	Well Type:	Oil & Gas
Lease Name:	CRC	Field Name:	Fruitvale
Area Name:	Main	GIS Source:	Notice of Intent to Drill
Confidential Well:	N	Directionally Drilled:	N
Spud Date:	Not Reported		

K40
NNE
1/4 - 1/2 Mile

OIL_GAS **CAOG14000094653**

API #:	0402949050	Well #:	3
Well Status:	Active	Well Type:	Oil & Gas
Lease Name:	McWilliams	Field Name:	Fruitvale
Area Name:	Main	GIS Source:	GPS
Confidential Well:	N	Directionally Drilled:	N
Spud Date:	Not Reported		

Map ID
Direction
Distance

Database EDR ID Number

41
SSW
1/4 - 1/2 Mile

OIL_GAS **CAOG14000094731**

API #:	0402959940	Well #:	14
Well Status:	Plugged	Well Type:	Oil & Gas
Lease Name:	KCL-G	Field Name:	Fruitvale
Area Name:	Main	GIS Source:	GPS
Confidential Well:	N	Directionally Drilled:	N
Spud Date:	Not Reported		

H42
SSE
1/4 - 1/2 Mile

OIL_GAS **CAOG14000093828**

API #:	0403060517	Well #:	8-14
Well Status:	Canceled	Well Type:	Oil & Gas
Lease Name:	CRC	Field Name:	Fruitvale
Area Name:	Main	GIS Source:	Notice of Intent to Drill
Confidential Well:	N	Directionally Drilled:	N
Spud Date:	Not Reported		

43
SE
1/4 - 1/2 Mile

OIL_GAS **CAOG14000094672**

API #:	0402944243	Well #:	10
Well Status:	Plugged	Well Type:	Multi-Purpose
Lease Name:	Ansolabehere	Field Name:	Fruitvale
Area Name:	Main	GIS Source:	GPS
Confidential Well:	N	Directionally Drilled:	N
Spud Date:	Not Reported		

M44
SSE
1/4 - 1/2 Mile

OIL_GAS **CAOG14000093845**

API #:	0403060498	Well #:	15-14
Well Status:	Canceled	Well Type:	Oil & Gas
Lease Name:	CRC	Field Name:	Fruitvale
Area Name:	Main	GIS Source:	Notice of Intent to Drill
Confidential Well:	N	Directionally Drilled:	N
Spud Date:	Not Reported		

Map ID
Direction
Distance

Database EDR ID Number

45
ENE
1/4 - 1/2 Mile

OIL_GAS **CAOG14000094531**

API #:	0402908506	Well #:	1
Well Status:	Plugged	Well Type:	Oil & Gas
Lease Name:	K.C.L.	Field Name:	Fruitvale
Area Name:	Main	GIS Source:	hud
Confidential Well:	N	Directionally Drilled:	N
Spud Date:	Not Reported		

M46
SSE
1/4 - 1/2 Mile

OIL_GAS **CAOG14000093846**

API #:	0403059933	Well #:	WD4
Well Status:	Canceled	Well Type:	Oil & Gas
Lease Name:	CRC	Field Name:	Fruitvale
Area Name:	Main	GIS Source:	Notice of Intent to Drill
Confidential Well:	N	Directionally Drilled:	N
Spud Date:	Not Reported		

M47
SSE
1/4 - 1/2 Mile

OIL_GAS **CAOG14000093830**

API #:	0403060506	Well #:	11-14
Well Status:	Canceled	Well Type:	Oil & Gas
Lease Name:	CRC	Field Name:	Fruitvale
Area Name:	Main	GIS Source:	Notice of Intent to Drill
Confidential Well:	N	Directionally Drilled:	N
Spud Date:	Not Reported		

M48
SSE
1/4 - 1/2 Mile

OIL_GAS **CAOG14000093829**

API #:	0403060509	Well #:	9-14
Well Status:	Canceled	Well Type:	Oil & Gas
Lease Name:	CRC	Field Name:	Fruitvale
Area Name:	Main	GIS Source:	Notice of Intent to Drill
Confidential Well:	N	Directionally Drilled:	N
Spud Date:	Not Reported		

Map ID
Direction
Distance

Database EDR ID Number

M49
SSE
1/4 - 1/2 Mile

OIL_GAS **CAOG14000093831**

API #:	0403060507	Well #:	10-14
Well Status:	Canceled	Well Type:	Oil & Gas
Lease Name:	CRC	Field Name:	Fruitvale
Area Name:	Main	GIS Source:	Notice of Intent to Drill
Confidential Well:	N	Directionally Drilled:	N
Spud Date:	Not Reported		

M50
SSE
1/4 - 1/2 Mile

OIL_GAS **CAOG14000093834**

API #:	0403060504	Well #:	12-14
Well Status:	Canceled	Well Type:	Oil & Gas
Lease Name:	CRC	Field Name:	Fruitvale
Area Name:	Main	GIS Source:	Notice of Intent to Drill
Confidential Well:	N	Directionally Drilled:	N
Spud Date:	Not Reported		

M51
SSE
1/4 - 1/2 Mile

OIL_GAS **CAOG14000093844**

API #:	0403060497	Well #:	16-14
Well Status:	Canceled	Well Type:	Oil & Gas
Lease Name:	CRC	Field Name:	Fruitvale
Area Name:	Main	GIS Source:	Notice of Intent to Drill
Confidential Well:	N	Directionally Drilled:	N
Spud Date:	Not Reported		

M52
SSE
1/4 - 1/2 Mile

OIL_GAS **CAOG14000093832**

API #:	0403060502	Well #:	14-14
Well Status:	Canceled	Well Type:	Oil & Gas
Lease Name:	CRC	Field Name:	Fruitvale
Area Name:	Main	GIS Source:	Notice of Intent to Drill
Confidential Well:	N	Directionally Drilled:	N
Spud Date:	Not Reported		

Map ID
Direction
Distance

Database EDR ID Number

53
South **OIL_GAS** **CAOG14000094094**
1/4 - 1/2 Mile

API #:	0402906861	Well #:	4
Well Status:	Plugged	Well Type:	Oil & Gas
Lease Name:	KCL-G	Field Name:	Fruitvale
Area Name:	Main	GIS Source:	Well Summary
Confidential Well:	N	Directionally Drilled:	N
Spud Date:	01/22/1963		

54
SSW **OIL_GAS** **CAOG14000094095**
1/4 - 1/2 Mile

API #:	0402906862	Well #:	5
Well Status:	Plugged	Well Type:	Oil & Gas
Lease Name:	KCL-G	Field Name:	Fruitvale
Area Name:	Main	GIS Source:	GPS
Confidential Well:	N	Directionally Drilled:	N
Spud Date:	Not Reported		

55
WSW **OIL_GAS** **CAOG14000094698**
1/4 - 1/2 Mile

API #:	0402952332	Well #:	53
Well Status:	Canceled	Well Type:	Oil & Gas
Lease Name:	Lease by Tenneco Oil Company		
Field Name:	Fruitvale	Area Name:	Main
GIS Source:	mip	Confidential Well:	N
Directionally Drilled:	N	Spud Date:	Not Reported

N56
SE **OIL_GAS** **CAOG14000094028**
1/4 - 1/2 Mile

API #:	0402906795	Well #:	6
Well Status:	Plugged	Well Type:	Oil & Gas
Lease Name:	Ansolabehere	Field Name:	Fruitvale
Area Name:	Main	GIS Source:	GPS
Confidential Well:	N	Directionally Drilled:	N
Spud Date:	Not Reported		

Map ID
Direction
Distance

Database EDR ID Number

57
ESE
1/4 - 1/2 Mile

OIL_GAS **CAOG14000094031**

API #:	0402906798	Well #:	8
Well Status:	Plugged	Well Type:	Oil & Gas
Lease Name:	Ansolabehere	Field Name:	Fruitvale
Area Name:	Main	GIS Source:	GPS
Confidential Well:	N	Directionally Drilled:	N
Spud Date:	Not Reported		

L58
SW
1/4 - 1/2 Mile

OIL_GAS **CAOG14000094730**

API #:	0402959939	Well #:	13
Well Status:	Plugged	Well Type:	Oil & Gas
Lease Name:	KCL-G	Field Name:	Fruitvale
Area Name:	Main	GIS Source:	GPS
Confidential Well:	N	Directionally Drilled:	N
Spud Date:	Not Reported		

59
NNE
1/4 - 1/2 Mile

OIL_GAS **CAOG14000094258**

API #:	0402908233	Well #:	1
Well Status:	Plugged	Well Type:	Oil & Gas
Lease Name:	McWilliams	Field Name:	Fruitvale
Area Name:	Main	GIS Source:	hud
Confidential Well:	N	Directionally Drilled:	N
Spud Date:	Not Reported		

N60
SE
1/4 - 1/2 Mile

OIL_GAS **CAOG14000094029**

API #:	0402906796	Well #:	6A
Well Status:	Plugged	Well Type:	Oil & Gas
Lease Name:	Ansolabehere	Field Name:	Fruitvale
Area Name:	Main	GIS Source:	GPS
Confidential Well:	N	Directionally Drilled:	N
Spud Date:	Not Reported		

Map ID
Direction
Distance

Database EDR ID Number

M61
SSE
1/4 - 1/2 Mile

OIL_GAS **CAOG14000094092**

API #:	0402906859	Well #:	2
Well Status:	Plugged	Well Type:	Oil & Gas
Lease Name:	KCL-G	Field Name:	Fruitvale
Area Name:	Main	GIS Source:	GPS
Confidential Well:	N	Directionally Drilled:	N
Spud Date:	Not Reported		

O62
NNE
1/4 - 1/2 Mile

OIL_GAS **CAOG14000094652**

API #:	0402948455	Well #:	3
Well Status:	Canceled	Well Type:	Oil & Gas
Lease Name:	McWilliams	Field Name:	Fruitvale
Area Name:	Main	GIS Source:	mip
Confidential Well:	N	Directionally Drilled:	N
Spud Date:	Not Reported		

O63
North
1/4 - 1/2 Mile

OIL_GAS **CAOG14000094659**

API #:	0402950239	Well #:	4
Well Status:	Plugged	Well Type:	Oil & Gas
Lease Name:	McWilliams	Field Name:	Fruitvale
Area Name:	Main	GIS Source:	hud
Confidential Well:	N	Directionally Drilled:	N
Spud Date:	Not Reported		

P64
SE
1/4 - 1/2 Mile

OIL_GAS **CAOG14000094027**

API #:	0402906794	Well #:	5
Well Status:	Plugged	Well Type:	Oil & Gas
Lease Name:	Ansolabehere	Field Name:	Fruitvale
Area Name:	Main	GIS Source:	GPS
Confidential Well:	N	Directionally Drilled:	N
Spud Date:	Not Reported		

Map ID
Direction
Distance

Database EDR ID Number

O65
North
1/4 - 1/2 Mile

OIL_GAS **CAOG14000094662**

API #:	0402950233	Well #:	1
Well Status:	Idle	Well Type:	Water Disposal
Lease Name:	State	Field Name:	Fruitvale
Area Name:	Main	GIS Source:	GPS
Confidential Well:	N	Directionally Drilled:	N
Spud Date:	Not Reported		

66
SSW
1/4 - 1/2 Mile

OIL_GAS **CAOG14000094096**

API #:	0402906863	Well #:	6
Well Status:	Plugged	Well Type:	Oil & Gas
Lease Name:	KCL-G	Field Name:	Fruitvale
Area Name:	Main	GIS Source:	GPS
Confidential Well:	N	Directionally Drilled:	N
Spud Date:	Not Reported		

67
East
1/4 - 1/2 Mile

OIL_GAS **CAOG14000094705**

API #:	0402952511	Well #:	1
Well Status:	Plugged	Well Type:	Oil & Gas
Lease Name:	San Joaquin Compress	Field Name:	Fruitvale
Area Name:	Main	GIS Source:	hud
Confidential Well:	N	Directionally Drilled:	N
Spud Date:	Not Reported		

O68
NNE
1/4 - 1/2 Mile

OIL_GAS **CAOG14000094259**

API #:	0402908234	Well #:	2
Well Status:	Plugged	Well Type:	Oil & Gas
Lease Name:	McWilliams	Field Name:	Fruitvale
Area Name:	Main	GIS Source:	hud
Confidential Well:	N	Directionally Drilled:	N
Spud Date:	Not Reported		

Map ID
Direction
Distance

Database EDR ID Number

P69
SE
1/4 - 1/2 Mile

OIL_GAS **CAOG14000094073**

API #:	0402906840	Well #:	1
Well Status:	Plugged	Well Type:	Oil & Gas
Lease Name:	Ansolabehere	Field Name:	Fruitvale
Area Name:	Main	GIS Source:	hud
Confidential Well:	N	Directionally Drilled:	N
Spud Date:	Not Reported		

P70
SE
1/2 - 1 Mile

OIL_GAS **CAOG14000094032**

API #:	0402906799	Well #:	9A
Well Status:	Plugged	Well Type:	Oil & Gas
Lease Name:	Ansolabehere	Field Name:	Fruitvale
Area Name:	Main	GIS Source:	GPS
Confidential Well:	N	Directionally Drilled:	N
Spud Date:	Not Reported		

Q71
SSE
1/2 - 1 Mile

OIL_GAS **CAOG14000094089**

API #:	0402906856	Well #:	62
Well Status:	Active	Well Type:	Oil & Gas
Lease Name:	KCL-B	Field Name:	Fruitvale
Area Name:	Main	GIS Source:	GPS
Confidential Well:	N	Directionally Drilled:	N
Spud Date:	Not Reported		

72
ESE
1/2 - 1 Mile

OIL_GAS **CAOG14000093908**

API #:	0403053176	Well #:	1
Well Status:	Canceled	Well Type:	Oil & Gas
Lease Name:	Reyneveld	Field Name:	Fruitvale
Area Name:	Main	GIS Source:	Notice of Intent to Drill
Confidential Well:	N	Directionally Drilled:	N
Spud Date:	Not Reported		

Map ID
Direction
Distance

Database EDR ID Number

73
North
1/2 - 1 Mile

OIL_GAS **CAOG14000094661**

API #:	0402950232	Well #:	1
Well Status:	Canceled	Well Type:	Oil & Gas
Lease Name:	State	Field Name:	Fruitvale
Area Name:	Main	GIS Source:	mip
Confidential Well:	N	Directionally Drilled:	N
Spud Date:	Not Reported		

R74
South
1/2 - 1 Mile

OIL_GAS **CAOG14000093875**

API #:	0403058504	Well #:	17-14
Well Status:	Canceled	Well Type:	Oil & Gas
Lease Name:	CRC	Field Name:	Fruitvale
Area Name:	Main	GIS Source:	Notice of Intent to Drill
Confidential Well:	N	Directionally Drilled:	N
Spud Date:	Not Reported		

75
SW
1/2 - 1 Mile

OIL_GAS **CAOG14000094099**

API #:	0402906866	Well #:	9
Well Status:	Plugged	Well Type:	Oil & Gas
Lease Name:	KCL-G	Field Name:	Fruitvale
Area Name:	Main	GIS Source:	GPS
Confidential Well:	N	Directionally Drilled:	N
Spud Date:	Not Reported		

R76
SSE
1/2 - 1 Mile

OIL_GAS **CAOG14000093857**

API #:	0403058269	Well #:	18-14
Well Status:	Canceled	Well Type:	Oil & Gas
Lease Name:	CRC	Field Name:	Fruitvale
Area Name:	Main	GIS Source:	Notice of Intent to Drill
Confidential Well:	N	Directionally Drilled:	N
Spud Date:	Not Reported		

Map ID
Direction
Distance

Database EDR ID Number

77
South
1/2 - 1 Mile

OIL_GAS **CAOG14000094100**

API #:	0402906867	Well #:	10
Well Status:	Idle	Well Type:	Oil & Gas
Lease Name:	KCL-G	Field Name:	Fruitvale
Area Name:	Main	GIS Source:	GPS
Confidential Well:	N	Directionally Drilled:	N
Spud Date:	Not Reported		

R78
SSE
1/2 - 1 Mile

OIL_GAS **CAOG14000093894**

API #:	0403059406	Well #:	WD2
Well Status:	Canceled	Well Type:	Injection
Lease Name:	CRC	Field Name:	Fruitvale
Area Name:	Main	GIS Source:	Notice of Intent to Drill
Confidential Well:	N	Directionally Drilled:	N
Spud Date:	Not Reported		

S79
SE
1/2 - 1 Mile

OIL_GAS **CAOG14000094088**

API #:	0402906855	Well #:	54-A
Well Status:	Active	Well Type:	Oil & Gas
Lease Name:	KCL-B	Field Name:	Fruitvale
Area Name:	Main	GIS Source:	Well Summary
Confidential Well:	N	Directionally Drilled:	N
Spud Date:	05/23/1962		

Q80
SE
1/2 - 1 Mile

OIL_GAS **CAOG14000093924**

API #:	0402900517	Well #:	54
Well Status:	Plugged	Well Type:	Oil & Gas
Lease Name:	KCL-B	Field Name:	Fruitvale
Area Name:	Main	GIS Source:	GPS
Confidential Well:	N	Directionally Drilled:	N
Spud Date:	Not Reported		

Map ID
Direction
Distance

Database EDR ID Number

Q81
SE
1/2 - 1 Mile

OIL_GAS **CAOG14000094083**

API #:	0402906850	Well #:	36-A
Well Status:	Active	Well Type:	Oil & Gas
Lease Name:	KCL-B	Field Name:	Fruitvale
Area Name:	Main	GIS Source:	GPS
Confidential Well:	N	Directionally Drilled:	N
Spud Date:	Not Reported		

T82
NNW
1/2 - 1 Mile

OIL_GAS **CAOG14000094645**

API #:	0402947761	Well #:	1
Well Status:	Plugged	Well Type:	Oil & Gas
Lease Name:	TWI	Field Name:	Fruitvale
Area Name:	Main	GIS Source:	hud
Confidential Well:	N	Directionally Drilled:	N
Spud Date:	Not Reported		

Q83
SE
1/2 - 1 Mile

OIL_GAS **CAOG14000094082**

API #:	0402906849	Well #:	36
Well Status:	Plugged	Well Type:	Oil & Gas
Lease Name:	KCL-B	Field Name:	Fruitvale
Area Name:	Main	GIS Source:	GPS
Confidential Well:	N	Directionally Drilled:	N
Spud Date:	Not Reported		

T84
NNW
1/2 - 1 Mile

OIL_GAS **CAOG14000094647**

API #:	0402947536	Well #:	1
Well Status:	Plugged	Well Type:	Oil & Gas
Lease Name:	Tenneco	Field Name:	Fruitvale
Area Name:	Main	GIS Source:	hud
Confidential Well:	N	Directionally Drilled:	N
Spud Date:	Not Reported		

Map ID
Direction
Distance

Database EDR ID Number

R85
South
1/2 - 1 Mile

OIL_GAS **CAOG14000093873**

API #:	0403058502	Well #:	19-14
Well Status:	Canceled	Well Type:	Oil & Gas
Lease Name:	CRC	Field Name:	Fruitvale
Area Name:	Main	GIS Source:	Notice of Intent to Drill
Confidential Well:	N	Directionally Drilled:	N
Spud Date:	Not Reported		

T86
NNW
1/2 - 1 Mile

OIL_GAS **CAOG14000094695**

API #:	0402954448	Well #:	D-2
Well Status:	Plugged	Well Type:	Dry Hole
Lease Name:	TWI	Field Name:	Fruitvale
Area Name:	Main	GIS Source:	hud
Confidential Well:	N	Directionally Drilled:	N
Spud Date:	01/18/1977		

87
NW
1/2 - 1 Mile

OIL_GAS **CAOG14000093956**

API #:	0402906723	Well #:	56X-10
Well Status:	Plugged	Well Type:	Oil & Gas
Lease Name:	K.C.L.	Field Name:	Fruitvale
Area Name:	Main	GIS Source:	hud
Confidential Well:	N	Directionally Drilled:	N
Spud Date:	Not Reported		

88
WSW
1/2 - 1 Mile

OIL_GAS **CAOG14000094247**

API #:	0402908222	Well #:	44-15
Well Status:	Plugged	Well Type:	Oil & Gas
Lease Name:	KCL	Field Name:	Fruitvale
Area Name:	Main	GIS Source:	GPS
Confidential Well:	N	Directionally Drilled:	N
Spud Date:	Not Reported		

Map ID
Direction
Distance

Database EDR ID Number

U89
SSE
1/2 - 1 Mile

OIL_GAS **CAOG14000093859**

API #:	0403058271	Well #:	20-14
Well Status:	Canceled	Well Type:	Oil & Gas
Lease Name:	CRC	Field Name:	Fruitvale
Area Name:	Main	GIS Source:	Notice of Intent to Drill
Confidential Well:	N	Directionally Drilled:	N
Spud Date:	Not Reported		

V90
SSE
1/2 - 1 Mile

OIL_GAS **CAOG14000094081**

API #:	0402906848	Well #:	35
Well Status:	Plugged	Well Type:	Oil & Gas
Lease Name:	KCL-B	Field Name:	Fruitvale
Area Name:	Main	GIS Source:	Well Summary
Confidential Well:	N	Directionally Drilled:	N
Spud Date:	04/24/1938		

S91
SE
1/2 - 1 Mile

OIL_GAS **CAOG14000094086**

API #:	0402906853	Well #:	42
Well Status:	Plugged	Well Type:	Oil & Gas
Lease Name:	KCL-B	Field Name:	Fruitvale
Area Name:	Main	GIS Source:	GPS
Confidential Well:	N	Directionally Drilled:	N
Spud Date:	Not Reported		

W92
West
1/2 - 1 Mile

OIL_GAS **CAOG14000094697**

API #:	0402952331	Well #:	32X
Well Status:	Plugged	Well Type:	Oil & Gas
Lease Name:	Hayes	Field Name:	Fruitvale
Area Name:	Main	GIS Source:	hud
Confidential Well:	N	Directionally Drilled:	N
Spud Date:	Not Reported		

Map ID
Direction
Distance

Database EDR ID Number

93
SSW
1/2 - 1 Mile

OIL_GAS **CAOG14000094346**

API #:	0402908321	Well #:	66
Well Status:	Plugged	Well Type:	Oil & Gas
Lease Name:	KCL	Field Name:	Fruitvale
Area Name:	Main	GIS Source:	hud
Confidential Well:	N	Directionally Drilled:	N
Spud Date:	Not Reported		

X94
WSW
1/2 - 1 Mile

OIL_GAS **CAOG14000094769**

API #:	0402958795	Well #:	6-15
Well Status:	Plugged	Well Type:	Oil & Gas
Lease Name:	OG328	Field Name:	Fruitvale
Area Name:	Main	GIS Source:	GPS
Confidential Well:	N	Directionally Drilled:	N
Spud Date:	Not Reported		

95
ESE
1/2 - 1 Mile

OIL_GAS **CAOG14000094832**

API #:	0402978693	Well #:	1
Well Status:	Canceled	Well Type:	Oil & Gas
Lease Name:	Lease by U.S.B. Oil Company		
Field Name:	Fruitvale	Area Name:	Main
GIS Source:	mip	Confidential Well:	N
Directionally Drilled:	N	Spud Date:	Not Reported

V96
SSE
1/2 - 1 Mile

OIL_GAS **CAOG14000094523**

API #:	0402908498	Well #:	2
Well Status:	Plugged	Well Type:	Oil & Gas
Lease Name:	Giusti	Field Name:	Fruitvale
Area Name:	Main	GIS Source:	hud
Confidential Well:	N	Directionally Drilled:	N
Spud Date:	Not Reported		

Map ID
Direction
Distance

Database EDR ID Number

W97
West
1/2 - 1 Mile

OIL_GAS **CAOG14000094468**

API #:	0402908443	Well #:	1
Well Status:	Plugged	Well Type:	Oil & Gas
Lease Name:	Hayes	Field Name:	Fruitvale
Area Name:	Main	GIS Source:	GPS
Confidential Well:	N	Directionally Drilled:	N
Spud Date:	Not Reported		

Y98
South
1/2 - 1 Mile

OIL_GAS **CAOG14000093861**

API #:	0403058273	Well #:	21-14
Well Status:	Canceled	Well Type:	Oil & Gas
Lease Name:	CRC	Field Name:	Fruitvale
Area Name:	Main	GIS Source:	Notice of Intent to Drill
Confidential Well:	N	Directionally Drilled:	N
Spud Date:	Not Reported		

U99
SSE
1/2 - 1 Mile

OIL_GAS **CAOG14000093872**

API #:	0403058501	Well #:	23-14
Well Status:	Canceled	Well Type:	Oil & Gas
Lease Name:	CRC	Field Name:	Fruitvale
Area Name:	Main	GIS Source:	Notice of Intent to Drill
Confidential Well:	N	Directionally Drilled:	N
Spud Date:	Not Reported		

U100
SSE
1/2 - 1 Mile

OIL_GAS **CAOG14000093874**

API #:	0403058503	Well #:	22-14
Well Status:	Canceled	Well Type:	Oil & Gas
Lease Name:	CRC	Field Name:	Fruitvale
Area Name:	Main	GIS Source:	Notice of Intent to Drill
Confidential Well:	N	Directionally Drilled:	N
Spud Date:	Not Reported		

Map ID
Direction
Distance

Database EDR ID Number

X101
WSW
1/2 - 1 Mile

OIL_GAS **CAOG14000094245**

API #:	0402908220	Well #:	16X-15
Well Status:	Plugged	Well Type:	Multi-Purpose
Lease Name:	OG328	Field Name:	Fruitvale
Area Name:	Main	GIS Source:	GPS
Confidential Well:	N	Directionally Drilled:	N
Spud Date:	Not Reported		

U102
SSE
1/2 - 1 Mile

OIL_GAS **CAOG14000093862**

API #:	0403058274	Well #:	24-14
Well Status:	Canceled	Well Type:	Oil & Gas
Lease Name:	CRC	Field Name:	Fruitvale
Area Name:	Main	GIS Source:	Notice of Intent to Drill
Confidential Well:	N	Directionally Drilled:	N
Spud Date:	Not Reported		

V103
SSE
1/2 - 1 Mile

OIL_GAS **CAOG14000094079**

API #:	0402906846	Well #:	32
Well Status:	Active	Well Type:	Oil & Gas
Lease Name:	KCL-B	Field Name:	Fruitvale
Area Name:	Main	GIS Source:	GPS
Confidential Well:	N	Directionally Drilled:	N
Spud Date:	Not Reported		

104
North
1/2 - 1 Mile

OIL_GAS **CAOG14000002158**

API #:	0402930957	Well #:	84-A
Well Status:	Plugged	Well Type:	Dry Hole
Lease Name:	KCL	Field Name:	Any Field
Area Name:	Any Area	GIS Source:	hud
Confidential Well:	N	Directionally Drilled:	N
Spud Date:	Not Reported		

Map ID
Direction
Distance

Database EDR ID Number

U105
SSE
1/2 - 1 Mile

OIL_GAS **CAOG14000093866**

API #:	0403058278	Well #:	27-14
Well Status:	Canceled	Well Type:	Oil & Gas
Lease Name:	CRC	Field Name:	Fruitvale
Area Name:	Main	GIS Source:	Notice of Intent to Drill
Confidential Well:	N	Directionally Drilled:	N
Spud Date:	Not Reported		

Y106
South
1/2 - 1 Mile

OIL_GAS **CAOG14000094102**

API #:	0402906869	Well #:	12
Well Status:	Idle	Well Type:	Oil & Gas
Lease Name:	KCL-G	Field Name:	Fruitvale
Area Name:	Main	GIS Source:	GPS
Confidential Well:	N	Directionally Drilled:	N
Spud Date:	Not Reported		

107
SE
1/2 - 1 Mile

OIL_GAS **CAOG14000094017**

API #:	0402906784	Well #:	1
Well Status:	Plugged	Well Type:	Oil & Gas
Lease Name:	Elliott	Field Name:	Fruitvale
Area Name:	Main	GIS Source:	hud
Confidential Well:	N	Directionally Drilled:	N
Spud Date:	Not Reported		

Z108
SE
1/2 - 1 Mile

OIL_GAS **CAOG14000094822**

API #:	0403032791	Well #:	6
Well Status:	Active	Well Type:	Oil & Gas
Lease Name:	LTWO	Field Name:	Fruitvale
Area Name:	Main	GIS Source:	GPS
Confidential Well:	N	Directionally Drilled:	N
Spud Date:	04/06/2007		

Map ID
Direction
Distance

Database EDR ID Number

109
SW
1/2 - 1 Mile

OIL_GAS **CAOG14000094646**

API #:	0402947681	Well #:	45
Well Status:	Plugged	Well Type:	Oil & Gas
Lease Name:	Tenneco West	Field Name:	Fruitvale
Area Name:	Main	GIS Source:	hud
Confidential Well:	N	Directionally Drilled:	N
Spud Date:	Not Reported		

Z110
SE
1/2 - 1 Mile

OIL_GAS **CAOG14000094824**

API #:	0403032793	Well #:	18
Well Status:	Canceled	Well Type:	Oil & Gas
Lease Name:	LCG	Field Name:	Fruitvale
Area Name:	Main	GIS Source:	Notice of Intent to Drill
Confidential Well:	N	Directionally Drilled:	N
Spud Date:	Not Reported		

Z111
SE
1/2 - 1 Mile

OIL_GAS **CAOG14000094821**

API #:	0403032790	Well #:	5
Well Status:	Active	Well Type:	Oil & Gas
Lease Name:	LTWO	Field Name:	Fruitvale
Area Name:	Main	GIS Source:	GPS
Confidential Well:	N	Directionally Drilled:	N
Spud Date:	03/27/2007		

Z112
SE
1/2 - 1 Mile

OIL_GAS **CAOG14000094823**

API #:	0403032792	Well #:	17
Well Status:	Canceled	Well Type:	Oil & Gas
Lease Name:	LCG	Field Name:	Fruitvale
Area Name:	Main	GIS Source:	Notice of Intent to Drill
Confidential Well:	N	Directionally Drilled:	N
Spud Date:	Not Reported		

Map ID
Direction
Distance

Database EDR ID Number

Z113
SE
1/2 - 1 Mile

OIL_GAS **CAOG14000094789**

API #:	0402963414	Well #:	4
Well Status:	Active	Well Type:	Oil & Gas
Lease Name:	Guisti	Field Name:	Fruitvale
Area Name:	Main	GIS Source:	GPS
Confidential Well:	N	Directionally Drilled:	N
Spud Date:	01/15/1981		

114
ESE
1/2 - 1 Mile

OIL_GAS **CAOG14000094340**

API #:	0402908315	Well #:	1
Well Status:	Plugged	Well Type:	Oil & Gas
Lease Name:	Galtes	Field Name:	Fruitvale
Area Name:	Main	GIS Source:	hud
Confidential Well:	N	Directionally Drilled:	N
Spud Date:	Not Reported		

115
SW
1/2 - 1 Mile

OIL_GAS **CAOG14000094249**

API #:	0402908224	Well #:	56
Well Status:	Plugged	Well Type:	Oil & Gas
Lease Name:	Lease by Arco Western Energy Co.		
Field Name:	Fruitvale	Area Name:	Main
GIS Source:	hud	Confidential Well:	N
Directionally Drilled:	N	Spud Date:	Not Reported

Y116
South
1/2 - 1 Mile

OIL_GAS **CAOG14000093847**

API #:	0403059934	Well #:	WD3
Well Status:	Canceled	Well Type:	Injection
Lease Name:	CRC	Field Name:	Fruitvale
Area Name:	Main	GIS Source:	Notice of Intent to Drill
Confidential Well:	N	Directionally Drilled:	N
Spud Date:	Not Reported		

GEOCHECK® - PHYSICAL SETTING SOURCE MAP FINDINGS

Map ID
Direction
Distance

Database EDR ID Number

AA117
SSE
1/2 - 1 Mile

OIL_GAS **CAOG14000094522**

API #:	0402908497	Well #:	1
Well Status:	Plugged	Well Type:	Oil & Gas
Lease Name:	Giusti	Field Name:	Fruitvale
Area Name:	Main	GIS Source:	hud
Confidential Well:	N	Directionally Drilled:	N
Spud Date:	Not Reported		

Y118
South
1/2 - 1 Mile

OIL_GAS **CAOG14000093864**

API #:	0403058276	Well #:	26-14
Well Status:	Canceled	Well Type:	Oil & Gas
Lease Name:	CRC	Field Name:	Fruitvale
Area Name:	Main	GIS Source:	Notice of Intent to Drill
Confidential Well:	N	Directionally Drilled:	N
Spud Date:	Not Reported		

119
WSW
1/2 - 1 Mile

OIL_GAS **CAOG14000094246**

API #:	0402908221	Well #:	34-15
Well Status:	Plugged	Well Type:	Oil & Gas
Lease Name:	OG328	Field Name:	Fruitvale
Area Name:	Main	GIS Source:	GPS
Confidential Well:	N	Directionally Drilled:	N
Spud Date:	Not Reported		

Y120
South
1/2 - 1 Mile

OIL_GAS **CAOG14000093868**

API #:	0403058280	Well #:	30-14
Well Status:	Canceled	Well Type:	Oil & Gas
Lease Name:	CRC	Field Name:	Fruitvale
Area Name:	Main	GIS Source:	Notice of Intent to Drill
Confidential Well:	N	Directionally Drilled:	N
Spud Date:	Not Reported		

GEOCHECK® - PHYSICAL SETTING SOURCE MAP FINDINGS

Map ID
Direction
Distance

Database EDR ID Number

Y121
South
1/2 - 1 Mile

OIL_GAS **CAOG14000093863**

API #:	0403058275	Well #:	25-14
Well Status:	Canceled	Well Type:	Oil & Gas
Lease Name:	CRC	Field Name:	Fruitvale
Area Name:	Main	GIS Source:	Notice of Intent to Drill
Confidential Well:	N	Directionally Drilled:	N
Spud Date:	Not Reported		

Z122
SSE
1/2 - 1 Mile

OIL_GAS **CAOG14000094524**

API #:	0402908499	Well #:	3
Well Status:	Plugged	Well Type:	Oil & Gas
Lease Name:	Giusti	Field Name:	Fruitvale
Area Name:	Main	GIS Source:	hud
Confidential Well:	N	Directionally Drilled:	N
Spud Date:	Not Reported		

AA123
SSE
1/2 - 1 Mile

OIL_GAS **CAOG14000094078**

API #:	0402906845	Well #:	31
Well Status:	Plugged	Well Type:	Oil & Gas
Lease Name:	KCL-B	Field Name:	Fruitvale
Area Name:	Main	GIS Source:	GPS
Confidential Well:	N	Directionally Drilled:	N
Spud Date:	Not Reported		

AB124
WSW
1/2 - 1 Mile

OIL_GAS **CAOG14000094766**

API #:	0402958792	Well #:	3-15
Well Status:	Plugged	Well Type:	Oil & Gas
Lease Name:	OG328	Field Name:	Fruitvale
Area Name:	Main	GIS Source:	GPS
Confidential Well:	N	Directionally Drilled:	N
Spud Date:	Not Reported		

Map ID
Direction
Distance

Database EDR ID Number

125
SW
1/2 - 1 Mile

OIL_GAS **CAOG14000094248**

API #:	0402908223	Well #:	46
Well Status:	Plugged	Well Type:	Oil & Gas
Lease Name:	Lease by Arco Western Energy Co.		
Field Name:	Fruitvale	Area Name:	Main
GIS Source:	hud	Confidential Well:	N
Directionally Drilled:	N	Spud Date:	Not Reported

126
SSW
1/2 - 1 Mile

OIL_GAS **CAOG14000094648**

API #:	0402948031	Well #:	67X
Well Status:	Plugged	Well Type:	Oil & Gas
Lease Name:	Tenneco West	Field Name:	Fruitvale
Area Name:	Main	GIS Source:	GPS
Confidential Well:	N	Directionally Drilled:	N
Spud Date:	Not Reported		

AC127
South
1/2 - 1 Mile

OIL_GAS **CAOG14000093867**

API #:	0403058279	Well #:	29-14
Well Status:	Canceled	Well Type:	Oil & Gas
Lease Name:	CRC	Field Name:	Fruitvale
Area Name:	Main	GIS Source:	Notice of Intent to Drill
Confidential Well:	N	Directionally Drilled:	N
Spud Date:	Not Reported		

AC128
South
1/2 - 1 Mile

OIL_GAS **CAOG14000093856**

API #:	0403058268	Well #:	34-14
Well Status:	Canceled	Well Type:	Oil & Gas
Lease Name:	CRC	Field Name:	Fruitvale
Area Name:	Main	GIS Source:	Notice of Intent to Drill
Confidential Well:	N	Directionally Drilled:	N
Spud Date:	Not Reported		

Map ID
Direction
Distance

Database EDR ID Number

129
West
1/2 - 1 Mile

OIL_GAS **CAOG14000094470**

API #:	0402908445	Well #:	9
Well Status:	Plugged	Well Type:	Oil & Gas
Lease Name:	NW Unit	Field Name:	Fruitvale
Area Name:	Main	GIS Source:	GPS
Confidential Well:	N	Directionally Drilled:	N
Spud Date:	Not Reported		

AC130
South
1/2 - 1 Mile

OIL_GAS **CAOG14000093858**

API #:	0403058270	Well #:	33-14
Well Status:	Canceled	Well Type:	Oil & Gas
Lease Name:	CRC	Field Name:	Fruitvale
Area Name:	Main	GIS Source:	Notice of Intent to Drill
Confidential Well:	N	Directionally Drilled:	N
Spud Date:	Not Reported		

AA131
SSE
1/2 - 1 Mile

OIL_GAS **CAOG14000094084**

API #:	0402906851	Well #:	37
Well Status:	Active	Well Type:	Oil & Gas
Lease Name:	KCL-B	Field Name:	Fruitvale
Area Name:	Main	GIS Source:	GPS
Confidential Well:	N	Directionally Drilled:	N
Spud Date:	Not Reported		

AB132
WSW
1/2 - 1 Mile

OIL_GAS **CAOG14000094243**

API #:	0402908218	Well #:	15X-15
Well Status:	Plugged	Well Type:	Multi-Purpose
Lease Name:	OG328	Field Name:	Fruitvale
Area Name:	Main	GIS Source:	GPS
Confidential Well:	N	Directionally Drilled:	N
Spud Date:	Not Reported		

GEOCHECK® - PHYSICAL SETTING SOURCE MAP FINDINGS

Map ID
Direction
Distance

Database EDR ID Number

AD133
SSE
1/2 - 1 Mile

OIL_GAS **CAOG14000093893**

API #:	0403059405	Well #:	WD1
Well Status:	Canceled	Well Type:	Injection
Lease Name:	CRC	Field Name:	Fruitvale
Area Name:	Main	GIS Source:	Notice of Intent to Drill
Confidential Well:	N	Directionally Drilled:	N
Spud Date:	Not Reported		

AE134
North
1/2 - 1 Mile

OIL_GAS **CAOG14000002162**

API #:	0402930961	Well #:	73A
Well Status:	Plugged	Well Type:	Dry Hole
Lease Name:	KCL	Field Name:	Any Field
Area Name:	Any Area	GIS Source:	hud
Confidential Well:	N	Directionally Drilled:	N
Spud Date:	Not Reported		

135
SSW
1/2 - 1 Mile

OIL_GAS **CAOG14000094527**

API #:	0402908502	Well #:	57
Well Status:	Plugged	Well Type:	Oil & Gas
Lease Name:	KCL	Field Name:	Fruitvale
Area Name:	Main	GIS Source:	GPS
Confidential Well:	N	Directionally Drilled:	N
Spud Date:	Not Reported		

AD136
SSE
1/2 - 1 Mile

OIL_GAS **CAOG14000093871**

API #:	0403058283	Well #:	35-14
Well Status:	Canceled	Well Type:	Oil & Gas
Lease Name:	CRC	Field Name:	Fruitvale
Area Name:	Main	GIS Source:	Notice of Intent to Drill
Confidential Well:	N	Directionally Drilled:	N
Spud Date:	Not Reported		

Map ID
Direction
Distance

Database EDR ID Number

AD137
SSE
1/2 - 1 Mile

OIL_GAS **CAOG14000093869**

API #:	0403058281	Well #:	31-14
Well Status:	Canceled	Well Type:	Oil & Gas
Lease Name:	CRC	Field Name:	Fruitvale
Area Name:	Main	GIS Source:	Notice of Intent to Drill
Confidential Well:	N	Directionally Drilled:	N
Spud Date:	Not Reported		

AD138
SSE
1/2 - 1 Mile

OIL_GAS **CAOG14000093860**

API #:	0403058272	Well #:	36-14
Well Status:	Canceled	Well Type:	Oil & Gas
Lease Name:	CRC	Field Name:	Fruitvale
Area Name:	Main	GIS Source:	Notice of Intent to Drill
Confidential Well:	N	Directionally Drilled:	N
Spud Date:	Not Reported		

AD139
SSE
1/2 - 1 Mile

OIL_GAS **CAOG14000093865**

API #:	0403058277	Well #:	28-14c
Well Status:	New	Well Type:	Oil & Gas
Lease Name:	CRC	Field Name:	Fruitvale
Area Name:	Main	GIS Source:	Notice of Intent to Drill
Confidential Well:	N	Directionally Drilled:	N
Spud Date:	Not Reported		

AD140
SSE
1/2 - 1 Mile

OIL_GAS **CAOG14000093870**

API #:	0403058282	Well #:	32-14c
Well Status:	New	Well Type:	Oil & Gas
Lease Name:	CRC	Field Name:	Fruitvale
Area Name:	Main	GIS Source:	Notice of Intent to Drill
Confidential Well:	N	Directionally Drilled:	N
Spud Date:	Not Reported		

GEOCHECK® - PHYSICAL SETTING SOURCE MAP FINDINGS

Map ID
Direction
Distance

Database EDR ID Number

AD141
SSE
1/2 - 1 Mile

OIL_GAS **CAOG14000234284**

API #:	0403063391	Well #:	WD1
Well Status:	Active	Well Type:	Water Disposal
Lease Name:	CRC	Field Name:	Fruitvale
Area Name:	Main	GIS Source:	Well Summary
Confidential Well:	N	Directionally Drilled:	N
Spud Date:	12/29/2017		

AD142
SSE
1/2 - 1 Mile

OIL_GAS **CAOG14000234282**

API #:	0403063389	Well #:	32-14
Well Status:	Active	Well Type:	Oil & Gas
Lease Name:	CRC	Field Name:	Fruitvale
Area Name:	Main	GIS Source:	Notice of Intent to Drill
Confidential Well:	N	Directionally Drilled:	N
Spud Date:	Not Reported		

AE143
North
1/2 - 1 Mile

OIL_GAS **CAOG14000002163**

API #:	0402930962	Well #:	73-10
Well Status:	Plugged	Well Type:	Dry Hole
Lease Name:	KCL	Field Name:	Any Field
Area Name:	Any Area	GIS Source:	hud
Confidential Well:	N	Directionally Drilled:	N
Spud Date:	Not Reported		

AD144
SSE
1/2 - 1 Mile

OIL_GAS **CAOG14000234283**

API #:	0403063390	Well #:	28-14
Well Status:	Active	Well Type:	Oil & Gas
Lease Name:	CRC	Field Name:	Fruitvale
Area Name:	Main	GIS Source:	Notice of Intent to Drill
Confidential Well:	N	Directionally Drilled:	N
Spud Date:	Not Reported		

Map ID
Direction
Distance

Database EDR ID Number

145
WSW
1/2 - 1 Mile

OIL_GAS **CAOG14000094244**

API #:	0402908219	Well #:	12-15
Well Status:	Plugged	Well Type:	Oil & Gas
Lease Name:	OG328	Field Name:	Fruitvale
Area Name:	Main	GIS Source:	GPS
Confidential Well:	N	Directionally Drilled:	N
Spud Date:	Not Reported		

AF146
SSE
1/2 - 1 Mile

OIL_GAS **CAOG14000094087**

API #:	0402906854	Well #:	48
Well Status:	Active	Well Type:	Oil & Gas
Lease Name:	KCL-B	Field Name:	Fruitvale
Area Name:	Main	GIS Source:	GPS
Confidential Well:	N	Directionally Drilled:	N
Spud Date:	12/01/1950		

147
WSW
1/2 - 1 Mile

OIL_GAS **CAOG14000094767**

API #:	0402958793	Well #:	4
Well Status:	Plugged	Well Type:	Oil & Gas
Lease Name:	NW Unit	Field Name:	Fruitvale
Area Name:	Main	GIS Source:	GPS
Confidential Well:	N	Directionally Drilled:	N
Spud Date:	Not Reported		

148
SSE
1/2 - 1 Mile

OIL_GAS **CAOG14000094080**

API #:	0402906847	Well #:	34
Well Status:	Plugged	Well Type:	Oil & Gas
Lease Name:	KCL-B	Field Name:	Fruitvale
Area Name:	Main	GIS Source:	GPS
Confidential Well:	N	Directionally Drilled:	N
Spud Date:	Not Reported		

GEOCHECK® - PHYSICAL SETTING SOURCE MAP FINDINGS

Map ID
Direction
Distance

Database EDR ID Number

149
East
1/2 - 1 Mile

OIL_GAS **CAOG14000094370**

API #:	0402908345	Well #:	1
Well Status:	Plugged	Well Type:	Oil & Gas
Lease Name:	Robinson	Field Name:	Fruitvale
Area Name:	Main	GIS Source:	hud
Confidential Well:	N	Directionally Drilled:	N
Spud Date:	Not Reported		

150
SSW
1/2 - 1 Mile

OIL_GAS **CAOG14000094528**

API #:	0402908503	Well #:	68A
Well Status:	Plugged	Well Type:	Oil & Gas
Lease Name:	KCL	Field Name:	Fruitvale
Area Name:	Main	GIS Source:	GPS
Confidential Well:	N	Directionally Drilled:	N
Spud Date:	Not Reported		

AF151
SSE
1/2 - 1 Mile

OIL_GAS **CAOG14000094085**

API #:	0402906852	Well #:	38
Well Status:	Plugged	Well Type:	Oil & Gas
Lease Name:	KCL-B	Field Name:	Fruitvale
Area Name:	Main	GIS Source:	GPS
Confidential Well:	N	Directionally Drilled:	N
Spud Date:	Not Reported		

152
SW
1/2 - 1 Mile

OIL_GAS **CAOG14000094656**

API #:	0402950278	Well #:	3
Well Status:	Canceled	Well Type:	Oil & Gas
Lease Name:	ORS Community	Field Name:	Fruitvale
Area Name:	Main	GIS Source:	mip
Confidential Well:	N	Directionally Drilled:	N
Spud Date:	Not Reported		

Map ID
Direction
Distance

Database EDR ID Number

153
South
1/2 - 1 Mile

OIL_GAS **CAOG14000094649**

API #:	0402947954	Well #:	78X
Well Status:	Plugged	Well Type:	Oil & Gas
Lease Name:	Tenneco West	Field Name:	Fruitvale
Area Name:	Main	GIS Source:	GPS
Confidential Well:	N	Directionally Drilled:	N
Spud Date:	Not Reported		

AG154
WSW
1/2 - 1 Mile

OIL_GAS **CAOG14000094765**

API #:	0402958791	Well #:	2-15
Well Status:	Plugged	Well Type:	Multi-Purpose
Lease Name:	OG328	Field Name:	Fruitvale
Area Name:	Main	GIS Source:	GPS
Confidential Well:	N	Directionally Drilled:	N
Spud Date:	Not Reported		

155
West
1/2 - 1 Mile

OIL_GAS **CAOG14000094471**

API #:	0402908446	Well #:	7
Well Status:	Plugged	Well Type:	Oil & Gas
Lease Name:	NW Unit	Field Name:	Fruitvale
Area Name:	Main	GIS Source:	GPS
Confidential Well:	N	Directionally Drilled:	N
Spud Date:	Not Reported		

156
West
1/2 - 1 Mile

OIL_GAS **CAOG14000094469**

API #:	0402908444	Well #:	8
Well Status:	Plugged	Well Type:	Oil & Gas
Lease Name:	NW Unit	Field Name:	Fruitvale
Area Name:	Main	GIS Source:	GPS
Confidential Well:	N	Directionally Drilled:	N
Spud Date:	Not Reported		

Map ID
Direction
Distance

Database EDR ID Number

157
SSW
1/2 - 1 Mile

OIL_GAS **CAOG14000094065**

API #:	0402906832	Well #:	58
Well Status:	Plugged	Well Type:	Oil & Gas
Lease Name:	KCL	Field Name:	Fruitvale
Area Name:	Main	GIS Source:	GPS
Confidential Well:	N	Directionally Drilled:	N
Spud Date:	Not Reported		

AG158
WSW
1/2 - 1 Mile

OIL_GAS **CAOG14000094240**

API #:	0402908215	Well #:	13-15
Well Status:	Plugged	Well Type:	Oil & Gas
Lease Name:	OG328	Field Name:	Fruitvale
Area Name:	Main	GIS Source:	GPS
Confidential Well:	N	Directionally Drilled:	N
Spud Date:	Not Reported		

AH159
SSE
1/2 - 1 Mile

OIL_GAS **CAOG14000094077**

API #:	0402906844	Well #:	30
Well Status:	Idle	Well Type:	Oil & Gas
Lease Name:	KCL-B	Field Name:	Fruitvale
Area Name:	Main	GIS Source:	Well Summary
Confidential Well:	N	Directionally Drilled:	N
Spud Date:	12/16/1937		

160
WNW
1/2 - 1 Mile

OIL_GAS **CAOG14000093954**

API #:	0402906721	Well #:	18-10
Well Status:	Plugged	Well Type:	Oil & Gas
Lease Name:	Tieck	Field Name:	Fruitvale
Area Name:	Main	GIS Source:	hud
Confidential Well:	N	Directionally Drilled:	N
Spud Date:	Not Reported		

Map ID
Direction
Distance

Database EDR ID Number

161
ENE
1/2 - 1 Mile

OIL_GAS **CAOG14000094319**

API #:	0402908294	Well #:	1
Well Status:	Plugged	Well Type:	Oil & Gas
Lease Name:	KCL-11	Field Name:	Fruitvale
Area Name:	Main	GIS Source:	hud
Confidential Well:	N	Directionally Drilled:	N
Spud Date:	Not Reported		

162
SW
1/2 - 1 Mile

OIL_GAS **CAOG14000094768**

API #:	0402958794	Well #:	5
Well Status:	Plugged	Well Type:	Oil & Gas
Lease Name:	NW Unit	Field Name:	Fruitvale
Area Name:	Main	GIS Source:	GPS
Confidential Well:	N	Directionally Drilled:	N
Spud Date:	Not Reported		

AI163
South
1/2 - 1 Mile

OIL_GAS **CAOG14000093842**

API #:	0403060495	Well #:	209
Well Status:	Canceled	Well Type:	Oil & Gas
Lease Name:	KCL	Field Name:	Fruitvale
Area Name:	Main	GIS Source:	Notice of Intent to Drill
Confidential Well:	N	Directionally Drilled:	N
Spud Date:	Not Reported		

AJ164
WSW
1/2 - 1 Mile

OIL_GAS **CAOG14000094241**

API #:	0402908216	Well #:	14-15
Well Status:	Plugged	Well Type:	Multi-Purpose
Lease Name:	OG328	Field Name:	Fruitvale
Area Name:	Main	GIS Source:	GPS
Confidential Well:	N	Directionally Drilled:	N
Spud Date:	Not Reported		

Map ID
Direction
Distance

Database EDR ID Number

AK165
SSW
1/2 - 1 Mile

OIL_GAS **CAOG14000094352**

API #:	0402908327	Well #:	1
Well Status:	Active	Well Type:	Water Disposal
Lease Name:	Fruitvale Community	Field Name:	Fruitvale
Area Name:	Main	GIS Source:	GPS
Confidential Well:	N	Directionally Drilled:	N
Spud Date:	Not Reported		

166
ESE
1/2 - 1 Mile

OIL_GAS **CAOG14000093950**

API #:	0402906717	Well #:	1
Well Status:	Plugged	Well Type:	Oil & Gas
Lease Name:	Pombco-Keller	Field Name:	Fruitvale
Area Name:	Main	GIS Source:	hud
Confidential Well:	N	Directionally Drilled:	N
Spud Date:	Not Reported		

AI167
South
1/2 - 1 Mile

OIL_GAS **CAOG14000093843**

API #:	0403060496	Well #:	208
Well Status:	Canceled	Well Type:	Oil & Gas
Lease Name:	KCL	Field Name:	Fruitvale
Area Name:	Main	GIS Source:	Notice of Intent to Drill
Confidential Well:	N	Directionally Drilled:	N
Spud Date:	Not Reported		

168
SE
1/2 - 1 Mile

OIL_GAS **CAOG14000094804**

API #:	0402965881	Well #:	1
Well Status:	Plugged	Well Type:	Dry Hole
Lease Name:	Varner Unit	Field Name:	Fruitvale
Area Name:	Main	GIS Source:	hud
Confidential Well:	N	Directionally Drilled:	Y
Spud Date:	Not Reported		

Map ID
Direction
Distance

Database EDR ID Number

AH169
SSE
1/2 - 1 Mile

OIL_GAS **CAOG14000094076**

API #:	0402906843	Well #:	28
Well Status:	Active	Well Type:	Oil & Gas
Lease Name:	KCL-B	Field Name:	Fruitvale
Area Name:	Main	GIS Source:	GPS
Confidential Well:	N	Directionally Drilled:	N
Spud Date:	Not Reported		

AJ170
WSW
1/2 - 1 Mile

OIL_GAS **CAOG14000094745**

API #:	0402959689	Well #:	14-A-15
Well Status:	Plugged	Well Type:	Oil & Gas
Lease Name:	OG328	Field Name:	Fruitvale
Area Name:	Main	GIS Source:	GPS
Confidential Well:	N	Directionally Drilled:	N
Spud Date:	Not Reported		

171
SW
1/2 - 1 Mile

OIL_GAS **CAOG14000094353**

API #:	0402908328	Well #:	2
Well Status:	Active	Well Type:	Oil & Gas
Lease Name:	Fruitvale Community	Field Name:	Fruitvale
Area Name:	Main	GIS Source:	GPS
Confidential Well:	N	Directionally Drilled:	N
Spud Date:	Not Reported		

AL172
SSE
1/2 - 1 Mile

OIL_GAS **CAOG14000093841**

API #:	0403060494	Well #:	210
Well Status:	Canceled	Well Type:	Oil & Gas
Lease Name:	KCL	Field Name:	Fruitvale
Area Name:	Main	GIS Source:	Notice of Intent to Drill
Confidential Well:	N	Directionally Drilled:	N
Spud Date:	Not Reported		

Map ID
Direction
Distance

Database EDR ID Number

AI173
South
1/2 - 1 Mile

OIL_GAS **CAOG14000094457**

API #:	0402908432	Well #:	203
Well Status:	Active	Well Type:	Water Disposal
Lease Name:	KCL	Field Name:	Fruitvale
Area Name:	Main	GIS Source:	GPS
Confidential Well:	N	Directionally Drilled:	N
Spud Date:	Not Reported		

174
SSW
1/2 - 1 Mile

OIL_GAS **CAOG14000093966**

API #:	0402906733	Well #:	51-A
Well Status:	Plugged	Well Type:	Oil & Gas
Lease Name:	KCL	Field Name:	Fruitvale
Area Name:	Main	GIS Source:	GPS
Confidential Well:	N	Directionally Drilled:	N
Spud Date:	Not Reported		

AI175
SSE
1/2 - 1 Mile

OIL_GAS **CAOG14000093917**

API #:	0403055907	Well #:	206
Well Status:	Active	Well Type:	Oil & Gas
Lease Name:	KCL	Field Name:	Fruitvale
Area Name:	Main	GIS Source:	Well Summary
Confidential Well:	N	Directionally Drilled:	Y
Spud Date:	10/24/2014		

AK176
SSW
1/2 - 1 Mile

OIL_GAS **CAOG14000094388**

API #:	0402908363	Well #:	1
Well Status:	Active	Well Type:	Oil & Gas
Lease Name:	Lane	Field Name:	Fruitvale
Area Name:	Main	GIS Source:	GPS
Confidential Well:	N	Directionally Drilled:	N
Spud Date:	Not Reported		

GEOCHECK® - PHYSICAL SETTING SOURCE MAP FINDINGS

Map ID
Direction
Distance

Database EDR ID Number

177
SSE
1/2 - 1 Mile

OIL_GAS **CAOG14000093937**

API #:	0402900810	Well #:	29
Well Status:	Plugged	Well Type:	Oil & Gas
Lease Name:	KCL-B	Field Name:	Fruitvale
Area Name:	Main	GIS Source:	GPS
Confidential Well:	N	Directionally Drilled:	N
Spud Date:	Not Reported		

178
WSW
1/2 - 1 Mile

OIL_GAS **CAOG14000094242**

API #:	0402908217	Well #:	15-15
Well Status:	Plugged	Well Type:	Oil & Gas
Lease Name:	KCL	Field Name:	Fruitvale
Area Name:	Main	GIS Source:	hud
Confidential Well:	N	Directionally Drilled:	N
Spud Date:	Not Reported		

AL179
SSE
1/2 - 1 Mile

OIL_GAS **CAOG14000094408**

API #:	0402908383	Well #:	6
Well Status:	Idle	Well Type:	Oil & Gas
Lease Name:	Fee	Field Name:	Fruitvale
Area Name:	Main	GIS Source:	GPS
Confidential Well:	N	Directionally Drilled:	N
Spud Date:	Not Reported		

GEOCHECK® - PHYSICAL SETTING SOURCE MAP FINDINGS
RADON

AREA RADON INFORMATION

State Database: CA Radon

Radon Test Results

Zipcode	Num Tests	> 4 pCi/L
93308	41	2

Federal EPA Radon Zone for KERN County: 2

Note: Zone 1 indoor average level > 4 pCi/L.
: Zone 2 indoor average level >= 2 pCi/L and <= 4 pCi/L.
: Zone 3 indoor average level < 2 pCi/L.

Federal Area Radon Information for Zip Code: 93308

Number of sites tested: 4

Area	Average Activity	% <4 pCi/L	% 4-20 pCi/L	% >20 pCi/L
Living Area - 1st Floor	1.675 pCi/L	100%	0%	0%
Living Area - 2nd Floor	Not Reported	Not Reported	Not Reported	Not Reported
Basement	Not Reported	Not Reported	Not Reported	Not Reported

PHYSICAL SETTING SOURCE RECORDS SEARCHED

TOPOGRAPHIC INFORMATION

USGS 7.5' Digital Elevation Model (DEM)
Source: United States Geologic Survey
EDR acquired the USGS 7.5' Digital Elevation Model in 2002 and updated it in 2006. The 7.5 minute DEM corresponds to the USGS 1:24,000- and 1:25,000-scale topographic quadrangle maps. The DEM provides elevation data with consistent elevation units and projection.

Current USGS 7.5 Minute Topographic Map
Source: U.S. Geological Survey

HYDROLOGIC INFORMATION

Flood Zone Data: This data was obtained from the Federal Emergency Management Agency (FEMA). It depicts 100-year and 500-year flood zones as defined by FEMA. It includes the National Flood Hazard Layer (NFHL) which incorporates Flood Insurance Rate Map (FIRM) data and Q3 data from FEMA in areas not covered by NFHL.
Source: FEMA
Telephone: 877-336-2627
Date of Government Version: 2003, 2015

NWI: National Wetlands Inventory. This data, available in select counties across the country, was obtained by EDR in 2002, 2005 and 2010 from the U.S. Fish and Wildlife Service.

State Wetlands Data: Wetland Inventory
Source: Department of Fish and Wildlife
Telephone: 916-445-0411

HYDROGEOLOGIC INFORMATION

AQUIFLOW^{R} Information System
Source: EDR proprietary database of groundwater flow information
EDR has developed the AQUIFLOW Information System (AIS) to provide data on the general direction of groundwater flow at specific points. EDR has reviewed reports submitted to regulatory authorities at select sites and has extracted the date of the report, hydrogeologically determined groundwater flow direction and depth to water table information.

GEOLOGIC INFORMATION

Geologic Age and Rock Stratigraphic Unit
Source: P.G. Schruben, R.E. Arndt and W.J. Bawiec, Geology of the Conterminous U.S. at 1:2,500,000 Scale - A digital representation of the 1974 P.B. King and H.M. Beikman Map, USGS Digital Data Series DDS - 11 (1994).

STATSGO: State Soil Geographic Database
Source: Department of Agriculture, Natural Resources Conservation Service (NRCS)
The U.S. Department of Agriculture's (USDA) Natural Resources Conservation Service (NRCS) leads the national Conservation Soil Survey (NCSS) and is responsible for collecting, storing, maintaining and distributing soil survey information for privately owned lands in the United States. A soil map in a soil survey is a representation of soil patterns in a landscape. Soil maps for STATSGO are compiled by generalizing more detailed (SSURGO) soil survey maps.

SSURGO: Soil Survey Geographic Database
Source: Department of Agriculture, Natural Resources Conservation Service (NRCS)
Telephone: 800-672-5559
SSURGO is the most detailed level of mapping done by the Natural Resources Conservation Service, mapping scales generally range from 1:12,000 to 1:63,360. Field mapping methods using national standards are used to construct the soil maps in the Soil Survey Geographic (SSURGO) database. SSURGO digitizing duplicates the original soil survey maps. This level of mapping is designed for use by landowners, townships and county natural resource planning and management.

PHYSICAL SETTING SOURCE RECORDS SEARCHED

LOCAL / REGIONAL WATER AGENCY RECORDS

FEDERAL WATER WELLS

PWS: Public Water Systems
Source: EPA/Office of Drinking Water
Telephone: 202-564-3750
Public Water System data from the Federal Reporting Data System. A PWS is any water system which provides water to at least 25 people for at least 60 days annually. PWSs provide water from wells, rivers and other sources.

PWS ENF: Public Water Systems Violation and Enforcement Data
Source: EPA/Office of Drinking Water
Telephone: 202-564-3750
Violation and Enforcement data for Public Water Systems from the Safe Drinking Water Information System (SDWIS) after August 1995. Prior to August 1995, the data came from the Federal Reporting Data System (FRDS).

USGS Water Wells: USGS National Water Inventory System (NWIS)
This database contains descriptive information on sites where the USGS collects or has collected data on surface water and/or groundwater. The groundwater data includes information on wells, springs, and other sources of groundwater.

OTHER STATE DATABASE INFORMATION

Groundwater Ambient Monitoring & Assessment Program
State Water Resources Control Board
Telephone: 916-341-5577
The GAMA Program is Californias comprehensive groundwater quality monitoring program. GAMA collects data by testing the untreated, raw water in different types of wells for naturally-occurring and man-made chemicals. The GAMA data includes Domestic, Monitoring and Municipal well types from the following sources, Department of Water Resources, Department of Heath Services, EDF, Agricultural Lands, Lawrence Livermore National Laboratory, Department of Pesticide Regulation, United States Geological Survey, Groundwater Ambient Monitoring and Assessment Program and Local Groundwater Projects.

Water Well Database
Source: Department of Water Resources
Telephone: 916-651-9648

California Drinking Water Quality Database
Source: Department of Public Health
Telephone: 916-324-2319
The database includes all drinking water compliance and special studies monitoring for the state of California since 1984. It consists of over 3,200,000 individual analyses along with well and water system information.

California Oil and Gas Well Locations
Source: Dept of Conservation, Geologic Energy Management Division
Telephone: 916-323-1779
Oil and Gas well locations in the state.

California Earthquake Fault Lines
Source: California Division of Mines and Geology
The fault lines displayed on EDR's Topographic map are digitized quaternary fault lines prepared in 1975 by the United State Geological Survey. Additional information (also from 1975) regarding activity at specific fault lines comes from California's Preliminary Fault Activity Map prepared by the California Division of Mines and Geology.

RADON

State Database: CA Radon
Source: Department of Public Health
Telephone: 916-210-8558
Radon Database for California

PHYSICAL SETTING SOURCE RECORDS SEARCHED

Area Radon Information
Source: USGS
Telephone: 703-356-4020
The National Radon Database has been developed by the U.S. Environmental Protection Agency (USEPA) and is a compilation of the EPA/State Residential Radon Survey and the National Residential Radon Survey. The study covers the years 1986 - 1992. Where necessary data has been supplemented by information collected at private sources such as universities and research institutions.

EPA Radon Zones
Source: EPA
Telephone: 703-356-4020
Sections 307 & 309 of IRAA directed EPA to list and identify areas of U.S. with the potential for elevated indoor radon levels.

OTHER

Airport Landing Facilities: Private and public use landing facilities
Source: Federal Aviation Administration, 800-457-6656

Epicenters: World earthquake epicenters, Richter 5 or greater
Source: Department of Commerce, National Oceanic and Atmospheric Administration

California Earthquake Fault Lines: The fault lines displayed on EDR's Topographic map are digitized quaternary fault lines, prepared in 1975 by the United State Geological Survey. Additional information (also from 1975) regarding activity at specific fault lines comes from California's Preliminary Fault Activity Map prepared by the California Division of Mines and Geology.

STREET AND ADDRESS INFORMATION

Â© 2015 TomTom North America, Inc. All rights reserved. This material is proprietary and the subject of copyright protection and other intellectual property rights owned by or licensed to Tele Atlas North America, Inc. The use of this material is subject to the terms of a license agreement. You will be held liable for any unauthorized copying or disclosure of this material.